CRAM'S STANDARD AMERICAN RAILWAY SYSTEM ATLAS 1901

INDEX TO UNITED STATES, CANADA AND MEXICO MAPS.

MAPS.	Page.	MAPS.	Page.	MAPS.	Page.
Alabama	313	Labrador	433	Ontario	457
Alaska Ter.	419	Louisiana	329	Oregon	415
Alberta	469	Maine	11	Pennsylvania	71
Arizona Ter.	371	Manitoba	465	Pennsylvania, Large	59
Arkansas	339	Maryland	85	Philippine Islands	429
Assiniboia	469	Massachusetts	23	Porto Rico	425
Athabasca	469	Mexico	479	Prince Edward Island	445
British Col.	473	Michigan	137	Quebec	451
California	387	Minnesota	225	Rhode Island	23
California, Large	379	Mississippi	321	Saskatchewan	469
Colorado	205	Missouri	181	South Carolina	281
Connecticut	27	Montana	393	South Carolina, Large	269
Cuba	483	Nebraska	197	South Dakota	235
Delaware	85	Nevada	375	Tennessee	259
District of Columbia	85	Nevada, Large	379	Tennessee, Large	247
Florida	301	New Brunswick	445	Texas	357
Georgia	295	Newfoundland	433	Texas, Large	345
Hawaii	422	New Hampshire	15	United States	519
Idaho	405	New Jersey	77	Utah	397
Illinois	159	New Mexico Ter.	367	Vermont	15
Indiana	147	New York	45	Virginia	111
Indian Ter.	363	New York, Large	33	Virginia, Large	99
Iowa	169	North Carolina	281	Washington	411
Kansas	191	North Carolina, Large	269	West Virginia	111
Kentucky	259	North Dakota	229	West Virginia, Large	99
Kentucky, Large	247	Nova Scotia	445	Wisconsin	215
		Nova Scotia, Large	437	Wyoming	401
		Ohio	125	Yellowstone National Park	402
		Oklahoma Ter.	363		

FOR MAPS OF FOREIGN COUNTRIES SEE TABLE OF CONTENTS, PAGE 3.

40551

Digitized by the Internet Archive
in 2023

https://archive.org/details/cramsstandardame00unse

CRAM'S
STANDARD AMERICAN
RAILWAY SYSTEM
ATLAS
OF THE WORLD.

ACCOMPANIED WITH A

Complete and Simple Index of the United States

SHOWING THE TRUE LOCATION OF

ALL RAILROADS, TOWNS, VILLAGES AND POST OFFICES.

THAT HAVE A NAME OR CONTAIN A STORE; GIVING THEIR POPULATION, NUMBER OF BANKS, ALSO DESIGNATING ALL TELEGRAPH, POST AND MONEY ORDER OFFICES AND LOCALS, THE RAILROADS ON WHICH THE DIFFERENT STATIONS ARE LOCATED AND THE EXPRESS COMPANIES DOING BUSINESS OVER EACH ROAD.

MAPS OF THE UNITED STATES ARE THE LARGEST SCALE AND CLEAREST PRINT OF ANY MAPS PUBLISHED.

FOREIGN MAPS ARE COMPILED LARGELY FROM CHARTS OF THE ROYAL GEOGRAPHICAL SOCIETY AND ARE GEOGRAPHICALLY CORRECT.

PUBLISHED BY

GEORGE F. CRAM,

61-63 Plymouth Place, CHICAGO, ILL.

130 Fulton Street, NEW YORK.

1901.

COPYRIGHT SECURED
BY
GEORGE F. CRAM,
1901.

Table of Contents.

POLITICAL DIVISIONS OF THE UNITED STATES, CANADA, CUBA AND MEXICO.

DIVISIONS.	PAGES. Maps	Ind'x	DIVISIONS.	PAGES Maps	Ind'x	DIVISIONS.	PAGES. Maps	Ind'x	DIVISIONS.	PAGES. Maps	Ind'x
Alabama	312	304	Keewatin	514	....	New York	44	28	South Carolina	280	277
Alaska Territory	418	420	Kentucky	258	237	New York (east halt)	38	28	South Carolina (east half)	274	277
Alberta	468	467	Kentucky (east half)	252	237	New York (west half)	32	28	South Carolina (west half)	268	277
Arizona Territory	370	369	Kentucky (west half)	246	237	North Carolina	280	263	South Dakota	234	232
Arkansas	338	332	Labrador	432	431	North Carolina (east half)	274	263	Tennessee	258	249
Assiniboia	468	467	Louisiana	328	324	North Carolina (west half)	268	263	Tennessee (east half)	252	249
Athabasca	468	467	Mackenzie	514	420	North Dakota	228	227	Tennessee (west half)	246	249
British Columbia	472	470	Maine	10	5	Nova Scotia	444	434	Texas	356	342
California	386	376	Manitoba	464	463	Nova Scotia (east half)	440	434	Texas (east half)	350	342
California (north half)	378	376	Maryland	84	79	Nova Scotia (west half)	436	434	Texas (west half)	344	342
California (south half)	382	376	Massachusetts	22	18	Ohio	124	114	Ungava	514	....
Colorado	204	200	Mexico	478	474	Oklahoma Territory	362	361	Utah	396	394
Connecticut	27	25	Michigan	136	128	Ontario	456	453	Vermont	14	16
Cuba	482	480	Minnesota	224	218	Ontario (northwest part)	460	453	Virginia	110	87
Delaware	84	86	Mississippi	320	315	Oregon	414	413	Virginia (east half)	104	87
District of Columbia	84	83	Missouri	180	171	Pennsylvania	70	46	Virginia (west half)	98	87
Florida	300	297	Montana	392	390	Pennsylvania (east half)	64	46	Washington	410	407
Franklin	514	....	Nebraska	196	193	Pennsylvania(west half)	58	46	West Virginia	110	102
Georgia	294	284	Nevada	374	372	Philippine Islands	428	427	West Virginia (east half)	104	102
Hawaii	422	421	Nevada (north half)	378	372	Porto Rico	424	423	West Virginia (west half)	98	102
Idaho	404	403	Nevada (south half)	382	372	Prince Edward Island	444	439	Wisconsin	214	208
Illinois	158	150	New Brunswick	444	442	Prince Edward Island (east half)	440	439	Wyoming	400	398
Indiana	146	140	Newfoundland	432	431	Prince Edward Island (west half)	436	439	Yellowstone National Park	402	398
Indian Territory	362	359	New Hampshire	14	12	Quebec	450	447	Yukon	418	420
Iowa	168	162	New Jersey	76	73	Rhode Island	22	24	....	....	....
Kansas	190	184	New Mexico Territory	366	365	Saskatchewan	468	467	....	....	....

GEOGRAPHICAL AND POLITICAL DIVISIONS OF THE CONTINENTS, COUNTRIES AND COLONIES of the WORLD.

DIVISIONS.	PAGE.	DIVISIONS.	PAGE.	DIVISIONS.	PAGE.	DIVISIONS.	PAGE.	DIVISIONS.	PAGE.	DIVISIONS.	PAGE.
Abyssinia	610	Cambodia	600	Gabun	544	Liberia	544	Oman	540	Slave Coast	604
Aden	540	Canada	514	Gambia	544	Liechtenstein	584	Ontario	456	Somali Coast	544
Afghanistan	593	Canary Islands	555	Gasa	544	Lippe	588	Orange Free State	609	South Africa	608
Africa	544	Cape Colony	608	German East Africa	604	Loango	544	Ovampo	545	South African Republic	609
Alberta	468	Cape of Good Hope	608	German Empire	588	Loyalty Islands	551	Pacific Ocean	562	South America	535
Algeria	607	Cape Verde Islands	555	German S. W. Africa	608	Lubeck	588	Palaos Islands	554	South Australia	618
Alsace-Lorraine	588	Caroline Islands	554	Gibraltar	570	Luxemburg	579	Palestine	603	Spain	570
Andorra	570	Caucasus	540	Gilbert Islands	554	Macao	596	Panama Canal	556	Spitzbergen	587
Angola	545	Cayenne	557	Gold Coast	544	Mackenzie	514	Paraguay	565	Straits Settlements	600
Anhalt	588	Celebes	600	Grain Coast	544	Madagascar	545	Pelews Islands	554	Sudan	544
Annam	600	Central Africa	604	Great Britain	572	Madeira Islands	551	Penang	600	Sulu Archipelago	428
Arabia	540	Central America	522	Greater Antilles	552	Madura	600	Perim	600	Sumatra	602
Argentine	568	Central Asia	593	Great Namaqualand	608	Malay Peninsula	600	Persia	599	Surinam	557
Armenia	598	Ceylon	597	Greece	575	Malocca	600	Peru	560	Sweden	586
Ashanti	544	Chile	568	Greenland	583	Malta	571	Philippine Islands	428	Switzerland	584
Asia	540	China	596	Griqualand, East and West	608	Maltese Islands	551	Poland	587	Syria	598
Asia Minor	540	Cochin-China	600	Guam	554	Manchuria	540	Polynesia	548	Tahiti Island	551
Assiniboia	468	Colombia	556	Guatemala	522	Manitoba	564	Porto Rico	424	Tasmania	611
Athabasca	468	Congo	604	Guianas, Br. D. and Fr.	557	Marianne Islands	554	Portugal	570	Tibesti	544
Atlantic Ocean	558	Congo Free State	604	Guinea Coast	604	Maratime Canal	622	Portuguese East Africa	609	Tibet	540
Australasia	550	Cooks Islands	554	Haiti	527	Marshall Islands	554	Portuguese India	597	Timor Archipelago	600
Australia	550	Corsica	574	Hamburg	588	Mauritius Island	551	Prince Edward Island	444	Togoland	545
Austria-Hungary	578	Costa Rica	523	Hawaiian Islands	422	Mecklenb'g-Schwerin	588	Province Wellesley	600	Tonking	600
Azores Islands	555	Crete	591	Hervey Islands	554	Mecklenburg-Strelitz	588	Prussia	588	Trans-Caspia	592
Baden	588	Cuba	482	Herzegovina	578	Melanesia	548	Quebec	450	Trans-Caucasia	592
Bahama Islands	526	Cyprus	591	Hesse	588	Mesopotamia	598	Queensland	615	Transvaal	609
Baluchistan	593	Dahomey	604	Hindustan	597	Mexico	578	Reuss-Greiz	588	Trinidad Island	551
Barbadoes Islands	551	Damaraland	545	Holland	579	Micronesia	548	Reuss-Schleiz	588	Tripoli	607
Barbary States	607	Danish America	583	Honduras	523	Molucca Archipelago	600	Roumania	590	Tunis	607
Barka	544	Darfur	544	Hong Kong	596	Monaco	567	Russia in Asia	592	Turkestan	592
Basutoland	608	Denmark	582	Iceland	583	Mongolia	540	Russia in Europe	587	Turkey in Asia	598
Bavaria	588	Dominion of Canada	514	India	597	Montenegro	590	Sahara	544	Turkey in Europe	590
Bechuanaland	608	Dutch East Indies	600	Interoceanic Canal	622	Morocco	607	Salvador	522	Uganda	604
Belgium	579	Dutch Guiana	557	Ireland	580	Mozambique	604	Samoan Islands	548	Ungava	514
Bengal	597	East Africa	604	Islands in the Atlantic Ocean	555	Namaqualand	608	San Marino	571	UnitedStates of Amer'a	518
Benguela	545	Eastern Hemisphere	548	Islands in the Pacific Ocean	554	Natal	609	Santo Domingo	527	Uruguay	568
Benin	544	Eastern Roumelia	590	Italy	571	Nepal	597	Sarawak	606	Venezuela	556
Bermuda	566	Eastern Territories	514	Ivory Coast	544	Netherlands	579	Sardinia	574	Victoria	616
Bhotan	597	Eastern Turkestan	593	Jamaica	530	New Brunswick	444	Saskatchewan	468	Virgin Islands	552
Bokhara	593	East Indies	600	Japan	594	New Caledonia Islands	551	Saxe-Altenburg	588	Wadai	604
Bolivia	560	Ecuador	556	Java	602	Newfoundland	432	Saxe-Coburg-Gotha	588	Waldeck	588
Bombay	597	Egypt	610	Kaiser Wilhelms Land	619	New Guinea	619	Saxe-Meiningen	588	Wales	573
Borneo	606	Egyptian Sudan	610	Kamerun	604	New South Wales	612	Saxe-Weimar	588	West Africa	604
Bornu	544	England	572	Keewatin	514	New Zealand	620	Saxony	589	Western Australia	614
Bosnia	578	Eritrea	610	Khartoum	610	Nicaragua	523	Schaumburg-Lippe	488	Western Hemisphere	548
Bourbon Islands	552	Ethiopia	610	Khiva	593	Nicaragua Canal	622	Schwarzburg-Rudolstadt	588	Western Territories	408
Brazil	564	Europe	536	Kordofan	610	Niger Coast	604	Schwarzburg-Sondershausen	588	West Indies	552
Bremen	588	Falkland Islands	535	Korea	597	Niger Territories	604	Scotland	576	Windward Islands	553
British Central Africa	604	Faroer Islands	583	Kurdistan	592	North America	514	Senaar	544	World, on Mercator's Projection	548
British Columbia	472	Federated MalayStates	540	Labrador	432	Northeast Africa	610	Senegal	544	Wurtemburg	588
British East Africa	604	Fiji Islands	551	Labuan	606	Northwest Africa	607	Senegambia	544	Yariba	544
British Guiana	557	Finland	587	Ladrone Islands	554	Northwest Territories	468	Servia	590	Yukon	418
British Honduras	522	Formosa	596	Lagos	544	Norway	586	Siam	600	Zanzibar	604
British North Borneo	606	France	567	Laos	544	Nova Scotia	444	Siberia	540	Zululand	608
British South Africa	608	Franklin	514	Leeward Islands	553	Nova Zembla	502	Sierra Leone	544	....	....
Brunei	606	French Congo	604	Lesser Antilles	553	Nubia	610	Sikkim	597	....	....
Brunswick	588	French Guiana	557	Leuka	544	Obok	544	Singapore	600	....	....
Bulgaria	590	French India	597	Liao	544	Oceanica	548	....	....	....	....
Burma	597	French Indo-China	600	Liao	544	Oldenburg	588	....	....	....	....

MAPS OF CITIES.

CITIES.	PAGE.	CITIES.	PAGE.	CITIES.	PAGE.	CITIES.	PAGE.
Allegheny Pa	500	Council Bluffs, Iowa	512	Milwaukee, Wis	517	Richmond, Va	498
Atlanta, Ga	534	Dallas, Texas	542	Minneapolis, Minn	524	Saint Louis, Mo	510
Baltimore, Md	494	Denver, Colo	516	Montreal, Que	430	Saint Paul, Minn	525
Birmingham, Ala	538	Detroit, Mich	504	Nashville, Tenn	532	San Francisco, Cal	543
Boston, Mass	484	Duluth, Minn	521	New Haven, Conn	487	Seattle, Wash	546
Brooklyn, N. Y	490	Greater New York, N. Y	491	New Orleans, La	539	Superior, Wis	520
Buffalo, N. Y	492	Havana, Cuba	483	New York, N. Y	488	Tacoma, Wash	547
Charleston, S. C	533	Honolulu, Hawaiian Islands	422	Omaha, Neb	513	Toledo, Ohio	506
Chicago, Ill	508	Indianapolis, Ind	507	Philadelphia, Pa	496	Toronto, Ont	466
Cincinnati, Ohio	503	Kansas City, Kans. and Mo	511	Pittsburg, Pa	500	Washington, D. C	495
Cleveland, Ohio	499	Louisville, Ky	528	Providence, R. I	486	....	....
Columbus, Ohio	502	Memphis, Tenn	529	Quebec, Que	426	....	....

INDEX TO STATE MAP OF MAINE.

EXPLANATION.

To find the name of any place on the Map, first find the name in the index; opposite the name will be seen the number and letter designating it on the Map; then trace a direct line on the Map from the number given to a point where it meets a direct line running from the letter given, and at or near this point will be found the name desired.

Figures represent Railroads. An *italic* letter after each figure represents the branch of that railroad.

County seat in **Full Face** type.
All Towns in Roman type are Post Offices.
All Towns in *Italic* type are not Post Offices
● Money Order Post Office.
⊙ Telegraph Station
▭ Prepaid Freight and Express Station.
× Population unknown, or less than 100.
r. f. d., rural free delivery.
Am., Ex., American Express.
Can., Ex., Canadian Express.
Dom., Ex., Dominion Express.
E. & P. Ex., Earle & Prew Express.
F. & M. Ex., Franklin & Megantic Express.

RAILROADS.

00. Augusta, Hallowell & Gardiner. (Elec.)
Augusta, E 15, to Gardiner, E 16.

0. Bangor, Hampden & Winterport. (Elec).
Bangor, I 13, to Belfast, H 15, and building to Camden, H 16.

01. Bangor, Orono & Oldtown (Elec.)
Bangor, I 13 to Oldtown, I 12.

1. Bangor & Aroostook.
a. Oldtown, I 12, to Greenville, F 10.
b. Milo Junction, H 11, to Houlton, L 7.
c. Aroostook Junction, H 10, to Katahdin Iron Works, G 10.
d. Houlton, L 7, to Caribou, K 3.
e. Fort Fairfield Junction, L 4, to Fort Fairfield, L 3.
f. Ashland Junction, K 7, to Ashland, J 4.
g. Caribou, K 3, to Limestone, L 3.
h. Caribou, K 3, to Van Buren, L 3.

1½. Biddeford & Saco. (Elec.)
Biddeford, C 19, to Old Orchard Beach, C 19.

2. Boston & Maine.
a. Boston, Mass., to Portland, C 18, entering the State at Kittery Junction' A 21.
b. Kittery Junction, A 21, to York Beach, B 21.
c. Exeter, N. H., to Portland, C 18, entering the State at South Berwick, A 20.
d. Kennebunk, B 20, to Kennebunkport, C 20.
e. Conway Junction, A 21, to North Conway, N. H., leaving the State at South Berwick, A 20.
f. Portland, C 18, to Rochester, N. H., A 20.

3. Bridgton & Saco River.
Bridgton Junction, A 17, to Harrison, B 16.

5. Canadian Pacific.
a. Megantic, Quebec, to Brownsville Junction, H 10, entering the State at B 9.
b. Brownsville Junction, H 10, to Vanceboro, M 9.
c. Vanceboro, M 9, to McAdam Junction, N. B., leaving the State at M 9.
d. Debec Junction, N. B., L 7, to Houlton, L 7.
e. Woodstock, N. B., L 6, to Presque Isle, K 4.

5½. Franklin, Somerset & Kennebec.
Farmington, D 14, to New Sharon, D 14, and building to Waterville, F 14

6. Franklin & Megantic.
a. Strong, C 18, to Crockertown, C 11.
b. Mount Abram Junction, C 12, to Mount Abram, C 12.

7. Georges Valley.
Warren, G 16, to Union, G 16.

8. Grand Trunk.
a. Gorham, N. H., to Portland, C 18, entering the State near Gilead, A 15.
b. South Paris, C 16, to Norway, C 16.
c. Lewiston Junction, C 17, to Lewiston, D 16.

9. Kennebec Central.
Randolph, E 16, to Togus, E 15.

10. Lewiston, Brunswick & Bath. (Elec.)
a. Lewiston, D 16, to Bath, E 17.
b. Lewiston, D 16, to Sabattus, D 16.

10⅓. Lime Rock.
Belt line around the city of Rockland, H 16.

11. Maine Central.
a. Vanceboro, M 9, to Mattawamkeag, J 10.
b. Mattawamkeag, J 10, to Waterville, F 13.
c. Waterville, F 14, to Portland, C 18.
d. Cumberland Junction, C 18, to Skowhegan, F 13.
e. Brunswick, D 17, to Farmington, D 14.
f. Crowley's Junction, D 17, to Lewiston, D 16.
g. Brunswick, D 17, to Rockland, H 16.
h. Penobscot Junction, I 13, to Bucksport, I 14.
i. Bangor, I 13, to Mount Desert Ferry, K 15, and Steamer to Bar Harbor, K 15.
k. Burnham Junction, F 14, to Belfast, H 15.
l. Newport Junction, G 13, to Dover and Foxcroft, G 11.
m. Portland, C 18, to Lunenburg, Vt., leaving the State near Fryeburg, A 17.
n. Gardiner Junction, E 16, to Copsecook Mills, E 16.

12. Monson.
Monson Junction, F 11, to Monson, F 11.

13. Patten & Sherman.
Sherman Mills, J 8, to Patten, J 7.

14. Penobscot Central. (Elec.)
Bangor, I 13, to Charleston, H 12, and proposed from Kenduskeag, H 13, to Garland, G 12.

16. Phillips & Rangeley.
Phillips, C 13, to Rangeley, B 12.

16½. Portland. (Elec.)
In Portland, C 18, and to suburbs, C 18.

17. Portland & Rumford Falls.
a. Lewiston, C 17, to Rumford Falls, B 14.
b. Canton, D 15, to Chisholm, D 15.
c. Rumford Falls, C 14, to Bemis, B 13.
d. Houghtons, B 13, to Township E, 4 miles, B 13.

18½. Portland & Yarmouth. (Elec.)
Portland, C 18, to Yarmouthville, C 18.

017. Portsmouth, Kittery & York. (Elec.)
Kittery, A 21, to Yorkcliffs, B 21.

17½. Rockland, Thomaston & Camden. (Elec.)
Thomaston, G 16, to Camden, H 16.

18. Rockport.
Rockport, H 16, to Simonton's Corner, G 16.

19. Sandy River.
Phillips, C 13, to Farmington, D 14.

19½. Sanford & Cape Porpoise. (Elec.)
Cape Porpoise, C 20, to Springvale, A 19.

20. Sebasticook & Moosehead.
Pittsfield, F 13, to Harmony, F 12.

21. Skowhegan & Norridgewock. (Elec.)
Skowhegan, F 13, to Norridgewock, E 13.

22. Somerset.
Oakland, E 14, to Bingham, F 12.

22½. Somerset Traction. (Elec.)
Madison, E 13, to Skowhegan, F 13.

23. Washington County.
a. Calais, N 11, to Washington Junction, J 14.
b. Eastport Junction, N 12, to Eastport, O 13.
c. Calais, N 11, to Princeton, M 11.

023. Waterville & Fairfield Ry. & Light.
Waterville, F 14, to Fairfield, F 14.

23⅔. Wild River.
Gilead, A 15, to Hiltons, N. H., leaving the State at A 15.

24. Wiscasset & Quebec.
Wiscasset, E 17, to Albion, F 14, and under construction from Albion, F 14, to Burnham, F 13.

PROJECTED AND UNDER CONSTRUCTION.

27. Atlantic Shore Line. (Elec.)
Building from Biddeford, C 19, to York, B 21; 27 miles.

30. Farmington, Waterville & Wiscasset.
Projected from Farmington, D 14, to Waterville, F 14.

36. Kennebec & Franklin.
Surveyed from Farmington, D 14, to Augusta, E 15.

48. Oxford County.
Projected from Woodstock, B 15, to Mexico, B 14; 25 miles.

50. Patten, Allagash & Northern.
Proposed from Patten, J 7, to Churchill Lake, 70 miles northwest.

60. Waterville & Wiscasset.
Under construction from Waterville, E 14 to Weeks Mills, F 15.

STEAMSHIP LINES.

200. Androscoggin Lakes Transportation Co.
Errol, N. H., via. Lakes Umbagog, Richardson, Molechunkamunk, Moosatocmaguntic, and Rangeley to Indian Rock, B 12.

202. Augusta & Bath Steamboat Co.
Augusta, E 15, to Bath, E 15.

204. Bangor & Bar Harbor Steamboat Co.
Bangor, I 13, to Bar Harbor, K 15.

205. Barker Line.
Bemis, B 12, to Upper Dam, A 12.

206. Belfast & Castine Steamboat Line.
Belfast, H 15, to Castine, I 15.

208. Boston & Bangor Steamship Co.
Bangor, I 13, to Boston, Mass.

210. Casco Bay Steamship Co.
Portland, C 18, to Long Island, D 18

212. Coburn Steamboat Line.
Moosehead Lake, F 9, to Kineo, E 9.

214. Crockett Steamboat Co.
Rockland, G 16, to Ellsworth, J 14.

215. Deer Island & Campobello Steamboat Co.
Blacks Harbor, N. B., to Eastport, O 12.

216. Eastern Steamboat Co.
Bath, E 17, to Wiscasset, E 17; to Boothbay Harbor, F 18; to Pemaquid, F 17.

218. Frontier Steamboat Co.
Calais, N 11, to Eastport, O 13.

220. Grand Manan Steamboat Line.
Eastport, O 13, to Grand Manan, N 8.

222. Harpswell Steamboat Co.
Portland, C 18, to Orr's Island, D 18.

224. International Steamship Co.
Boston, Mass., to St. John, N. B., touching at Portland, C 18, and Eastport, O 13.

226. Islesboro, Castine & Belfast S. S. Co.
Belfast, H 15, to Brooksville, I 15.

228. Kennebec Steamship Co.
Boston, Mass., to Augusta, E 15.

230. Maine Coast Navigation Co.
Portland, C 19, to Wiscasset, E 17.

232. Maine Steamship Co.
New York, N. Y., to Portland, C 18.

234. Manhattan Steamboat Co.
New York, N. Y., to Eastport, O 13.

236. Portland, Mount Desert & Machias Steamboat Co.
Portland, C 18, to Machiasport, M 13.

238. Portland Steamship Co.
Boston, Mass., to Portland, C 18.

240. Portland & Boothbay Steamboat Co.
Portland, C 18, to Boothbay Harbor, E 18.

242. Portland & Rockland Line.
Portland, C 18, to Rockland, G 16.

243. Rangeley Steamboat Co.
Rangeley, B 12, to Rangeley Outlet, A 12.

244. Sebago Lake Steamboat Co.
Sebago Lake, B 18, to points on lake.

246. Sebec Lake Line.
Sebec, H 11 to points on Lake.

248. Vinal Haven Steamboat Co.
Rockland, G 16, to Swans Island, J 16.

250. Vinal Haven & Rockland Steamboat Co.
Rockland, G 16, to Vinal Haven, I 16.

COUNTIES.

COUNTY.	CO. SEAT.	INDEX.	POP.
Androscoggin,	Auburn...	D 16	54,242
Aroostook,	Houlton.....	J 4	60,741
Cumberland,	Portland...	C 17	100,689
Franklin,	Farmington....	C 12	18,444
Hancock,	Ellsworth.....	J 14	37,241
Kennebec,	Augusta.....	E 15	59,117
Knox,	Rockland.....	H 16	30,406
Lincoln,	Wiscasset.....	F 17	19,669
Oxford,	Paris.....	B 15	32,238
Penobscot,	Bangor.....	I 12	76,246
Piscataquis,	Dover.....	H 9	16,949
Sagadahoc,	Bath.....	E 17	20,330
Somerset,	Skowhegan....	E 9	33,849
Waldo,	Belfast.....	H 15	24,185
Washington,	Machias....	M 12	45,232
York,	Alfred.....	B 19	64,855
	Total.....		694,466

TOWNS.

TOWN.	COUNTY.	INDEX.	RAILWAY, *or, if not on a Railroad, nearest station.*	EX.	POP.
Abbot, Piscataquis		G 11	Abbot Village, 1	Am	622
Abbot Village, ● Piscataquis		F 11	⊙ 1*a*	Am	×
Acadia, (4 miles n. of North Lyndon, K 3) Aroostook			Caribou, 1, 5	Am., Dom	×
Acton, York		A 19	Wolfboro Jc., N. H. 2	Am	880
Addison, ● Washington		M 14	⊙ Jonesport, 236	Am	1,040
Agamenticus, (P. O. name South Berwick Junction) York		B 20	2*a*	▭ Am	×
Albany, Oxford		B 15	Bethel, 8*a*	Can	650
Albion, ● Kennebec		F 14	24	Am	1,048
Alder, Franklin		B 11	*Dead River*, 16	Am	×
Alewive, York		B 19	Alfred, 2	Am	×
Alexander, Washington		M 11	Baring, 23	▭ Am	338
Alfred, ● York		B 19	⊙ 2*f*	Am	104
Allagash, (1 miles W. St. Francis, H 2) Aroostook			Caribou, 1, 5	Am., Dom	×
Allens, (mail to Waldoboro) Lincoln			11*g*	▭ Am	×
Allens Mills, Franklin		D 13	Farmington, 11, 19	Am	×
Alma Mills, (mail to Dennysville) Washington			23*a*	▭ Am	×
Alna, ● Lincoln		F 16	24	Am	515
Alna Center, (mail to Headtide) Lincoln			24	▭ Am	×
Alta, (8 miles n. of Greene, D 16) Androscoggin			Greene, 11	Am	×
Alton, Penobscot		I 12	⊙ 1*a*	Am	360
Amherst, ● Hancock		J 13	See Bangor		390
Amlitz, Aroostook		L 8	Houlton, 1, 5	Am., Dom	×
Anagassunticook, (mail to Canton) Oxford			17*a*	▭ Am	×
Andover, ● Oxford		A 14	Rumford Falls, 17	Am	749
Annabessacook, Kennebec		E 15	11*c*	▭ Am	×
Anson, (R. R. name *Riverside*) ● Somerset		E 13	22	▭ Am	1,480
Appleton, ● Knox		G 15	Union, 7		1,089
Argyle, Penobscot		I 12	Alton, 1	Am	268
Armstrong, (mail to Jentland) Aroostook			1*h*	▭ Am	×
Arnold, Penobscot		H 13	Etna, 1	Am	×
Aroostook Junction, Piscataquis		H 17	1*b*, *c*	▭ Am	×
Arrowsic, Sagadahoc		E 10	28		190
Arundel, York		B 24	2*c*	▭ Am	×
Ashlade, Sagadahoc		J 4	See Bath		×
Ashland, ● Aroostook		J 7	⊙ 1*f*	Am	570
Ashland Junction, Aroostook		K 7	⊙ 1*b*, *f*	▭ Am	×
Ashpoint, Knox		H 17	See Rockland		×
Ashville, (3 miles w. of East Sullivan, K 14) Hancock			Mt. Desert Ferry, 11	Am	×
Askwith, Somerset		E 9	5*a*	▭ Dom	×
Asticou, (1½ miles n. of N. E. Harbor, J 16, Summer P. O.) Hancock			North East Harbor, 208, 236	Am	×
Athens, ● Somerset		F 12	Skowhegan, 11	Am	1,080
Atkinson, Piscataquis		H 11	Sebec Station, 1	Am	610
Atlantic, ● Hancock		J 16	204, 248		×
Attean, (mail to Jackman) Somerset			5*a*	▭ Dom	×
Auburn, 5 banks, ● Androscoggin		C 16	⊙ 8*c*, 11*d*, 17*a*	Am., Can	12,951
Auburn Plains, (2½ miles n. w. of North Auburn, C 16) Androscoggin			Auburn, 8, 11, 17	Am., Can	×
AUGUSTA, 6 banks, ● Kennebec		E 15	⊙ 00, 11*c*, 202, 228	Am	11,683
Aurora, Hancock		J 13	Bangor, 11, 208	Am	180
Avon, (2 miles s. w. of Strong, D 13) Franklin			Strong, 6, 19	Am., F. & M	×
Ayers, (R. R. name *Eastpoint Jc.*) Washington		N 12	23*a*, *b*	Am	×
B					
Backriver, (2 miles n. w. of Boothbay, F 17) Lincoln			Boothbay, 216, 228	▭ Am	×
Bailey Island, ● Cumberland			222		×
Balleyville, Washington		M 11	23*c*	▭ Am	×
Baldwin, Cumberland				Am	935
Bancroft, (P. O. name North Bancroft) Aroostook		K 9	⊙ 5*b*, 11*a*	Am	×
Bancroft, Aroostook			*Bancroft*, 5, 11	Am	268
Bangor, 11 banks, ● Penobscot		L 13	⊙ 0, 01, 11*b*, *i*, 14, 204, 208, 230	Am	21,850
Bangs, (mail to Norridgewock) Somerset			22	▭ Am	×
Bar Harbor, 2 banks, ● Hancock		K 15	⊙ 11*a*, 204, 208, 236	Am	1,946
Baring, ● Washington		N 11	23*c*	Am	275
Bar Mills, (R. R. name *Saco River*) ● York		B 19	⊙ 2*f*	Am	×
Barnard, (mail to Brownsville) Piscataquis			5*a*	▭ Dom	×
Bartletts, Oxford			17*a*	▭ Am	×
Basin, (3 miles s. w. of Indian River, M 14) Washington			Jonesport, 236	Am	×
Basin Mills, Penobscot		I 18	⊙ 01, 11*b*	Am	×
Bath, 6 banks, ● Sagadahoc		E 17	⊙ 10*a*, 11*g*, 202, 216, 228	Am	10,477
Bayside, (5 miles s. of Ellsworth, J 14) Hancock			Ellsworth, 11	Am	×
Bayview, York		C 19	1½		×
Bayville, (Summer P. O., 3 miles e. of Booth Bay Harbor, F 18) Lincoln			Booth Bay Harbor, 240, 242		×
Beachwood, (Summer P. O., 4½ miles n. e. of Kennebunk Port, B 20) York			Kennebunk Port, 2	Am	×
Bean Corner, Franklin		D 14	Wilton, 11	Am	×
Beaverpond, (17 miles s. of Kenebago Lake, B 11) Franklin			Rangeley, 16	Am	×
Beddington, Washington		K 13	Mill bridge, 236	Am	188
Bedell, (mail to Kittery Point, B 21) York			2*b*	▭ Am	×
Belfast, 3 banks, ● Waldo		H 15	⊙ 0, 11*k*, 206, 208, 226	Am	4,615
Belgrade, ● Kennebec		E 15	⊙ 11*d*	Am	1,098
Belgrade Mills, ● Kennebec		E 14	Belgrade, 11	Am	×
Belmont, Waldo		H 15	See Belfast		480
Belvedere, (mail to Goldenridge) Aroostook			1*b*	▭ Am	×
Bemis, Franklin		B 13	17*c*, 200, 205	Am	×
Benedicta, ● Aroostook		J 8	⊙ Stacyville, 1	Am	318
Benner, (2¾ miles s. e. of North Whitefield, F 16) Lincoln		K 7	Whitefield, 24	Am	×
Bennetts, Aroostook			1*b*	▭ Am	×
Benson, (mail to Henderson) Piscataquis			5*d*	▭ Dom	×
Benton, Kennebec		F 14	Benton Station, 11	Am	1,140
Benton Falls, ● Kennebec		F 14	Benton Station, 11	Am	×
Benton Station, (R. R. name *West Benton*) Kennebec		F 14	11*h*	Am	×
Berry Mills, Franklin		C 14	*Dixfield Station*, 17	Am	×
Berwick, ● York		A 20	South Berwick, 2	Am	2,299
Berwick Branch, (3 miles e. of North Berwick, B 20) York			North Berwick, 2	Am	×
Bethel, 1 bank, ● Oxford		A 15	⊙ 8*a*	Can	2,220
Bethel Mill, Oxford			8*a*	▭ Can	×
Biddeford, 3 banks, ● York		C 19	⊙ 1½, 2*a*, *c*	Am	16,145
Biddeford Pool, 4 banks, ● York		C 20	⊙ Biddeford, 2	Am	×
Biggelow, Franklin		C 12	6	▭ F. & M	×
Billings Quarry, (P. O. name Titcomb) Aroostook		K 7	1*b*	▭ Am	×
Bingham, ● Somerset		E 12	⊙ 22	Am	780
Birches, (3 miles n. e. of Upper Dam, A 12) Oxford			205		×
Birch Harbor, (2 miles s. of Prospect Harbor, K 15) Hancock			See Bar Harbor		×
Birchville, (2 miles s. of Norcross, I 9; R. R. name *Perkins*) Penobscot			1*b*	▭ Am	×
Blackwell, Somerset		E 13	22½		×
Blaine, ● Aroostook		L 5	⊙ 1*d*	▭ Am	788
Blanchard, ● Piscataquis		F 11	⊙ 1*a*	Am	218
Bluehill, ● Hancock		I 15	⊙ 214	Am	1,985
Bluehill Falls, Hancock		J 15	Bluehill, 214		×
Bodwell, Kennebec		E 15	See Augusta		×
Bolsters Mills, ● Cumberland		B 16	Bridgton, 3	Am	×
Bonny Eagle, Cumberland		B 18	*Saco River*, 3	Am	×
Boothbay, ● Lincoln		F 17	216, 228	▭ Am	1,720
Boothbay Harbor, 1 bank, ● Lincoln		F 18	⊙ 216, 235, 240, 242	Am	1,698
Boston Ranch, (mail to Holob) Somerset			5*a*	▭ Dom	×
Boston & Maine Junction, Cumberland			11*c*	▭ Am	×
Boundary, Aroostook		L 5	*Bridgewater*, 1	Am	×
Boundary, Franklin		E 9	5*a*	▭ Dom	×
Bowdoin Center, Sagadahoc		E 17	Bowdoinham, 11*c*	Am	940
Bowdoinham, ● Sagadahoc		E 17	⊙ 11*c*, 242	Am	1,590
Bowery Beach, Cumberland		D 19	See Portland		×
Bowerbank, (6 miles w. of Sebec, H 11) Piscataquis			246		87
Boyd Lake, Piscataquis		I 11	⊙ 1*a*	Am	×
Bradbury, (12 miles e. of Jackman, D 9) Somerset			Jackman, 5	Dom	×
Bradbury, (P. O. name Hollis Center) York		B 19	2*f*	Am	×
Bradbury Siding, (mail to Jackman) Somerset			5*a*	▭ Dom	×
Bradford, ● Penobscot		H 12	S. Lagrange, 1	Am	1,218
Bradford Center, Penobscot		H 12	S. Lagrange, 1	Am	×
Bradley, ● Penobscot		I 12	See Oldtown		828
Brainbreke, Kennebec		E 16	11*c*	▭ Am	×
Braggville, (R. R. name *Sherman*) ● Penobscot		J 8	⊙ 1*b*	Am	×
Branch Switch, (mail to Canton) Oxford			17*a*, *b*	▭ Am	×
Brehen, Lincoln		G 17	Waldoboro, 11	Am	715
Brewer, (R. R. name *Brewer Junction*; Station Bangor P. O.) 1 bank ● Penobscot		I 13	⊙ 11*h*, *i*	Am	4,835
Bridgewater Center, ● Aroostook		L 5	⊙ 1*d*	Am	×
Bridgton, 1 bank, ● Cumberland		B 17	⊙ 3	Am	1,552
Bridgton Junction, (P. O. name East Hiram) Oxford		A 17	3, 11*m*	▭ Am	×
Brighton, Somerset		E 12	Skowhegan, 11	Am	449
Brimstone, (mail to Bemis) Franklin			17*c*	▭ Am	×
Bristol, ● Lincoln		F 17	New Castle, 11	Am	2,825
Brixham, York		B 21	York, 2	Am	×
Broadbay, (2 miles n. of South Waldoboro, G 17) ● Lincoln			Waldoboro, 11	Am	×
Broadcove, Lincoln		G 17	Waldoboro, 11	Am	×
Brockways Mills, Piscataquis		G 11	*Lowes Bridge*, 1	▭ Dom	×
Brooklin, ● Hancock		I 16	236	Am	1,050
Brooks, ● Waldo		H 14	11*k*	Am	735
Brooksville, Hancock		I 15	226		1,300
Brooklon, ● Washington		L 10	⊙ Forest Station, 5, 11	Am, Dom	430
Brownfield, ● Oxford		A 17	⊙ 11*d*	Am	1,131
Brownville, ● Piscataquis		H 11	⊙ 1*b*	Am	1,078
Brownville Junction, Piscataquis		H 11	⊙ 1*c*, 5 *o*, *b*	Am., Dom	×
Brunswick, 5 banks, ● Cumberland		D 17	⊙ 10*a*, 11*c*, *e*, *g*	Am	2,321
Bryant Pond, ● Oxford		B 15	⊙ 8*a*	Can	×
Buckfield, ● Oxford		C 15	⊙ 17*a*	Am	1,213
Bucks Harbor, (5 miles n. of Machiasport, N 14) Washington			Machiasport, 236	Am	×
Bucks Mills, Bancock		I 14	See Bucksport		×
Bucksport, 1 bank, ● Hancock		I 14	⊙ 11*h*, 204, 208, 230	Am	2,931
Bucksport Center, (R. R. name *Wintersport Ferry*) Hancock		I 14	11*h*, 204	Am	×
Bungawack, (r. f. d. from Brunswick) Cumberland			See Brunswick		×
Bunkerhill, Lincoln		F 16	Nobleboro, 11	Am	×
Burdin, Piscataquis		F 11	*Lowes Bridge*, 1	▭ Am	×
Burkettville, Knox		G 15	see Augusta		×
Burleigh, (R. R. name *Oakfield Station*) ● Aroostook		K 7	⊙ 1*b*	Am	×
Burlington, ● Penobscot		J 11	Olamon, 11	Am	465
Burnham, (R. R. name *Burnham Junction*) ● Waldo		F 14	⊙ 11, *b*, *k*, 24	Am	850
Butters Siding, (mail to South Elliot) York			2*a*	▭ Am	×
Buxton, (2 miles s. of Buxton Center, B 19) York			2*f*	Am	2,030
Buxton Center, ● York		B 19	Buxton, 2	Am	×
Byron, ● Oxford		K 13	17*c*	Am	185
C					
Calais, 3 banks, ● Washington		N 11	⊙ 23*a*, 218	Am., Dom	7,655
Cambridge, ● Somerset		F 12	Dexter, 11	Am	428
Camden, 2 banks, ● Knox		H 16	⊙ 17½, 208, 230	Am	2,480
Camp Benson, (mail to Newport) Penobscot			11*l*	▭ Am	×
Camp Caribou, (13 miles n. of Wilsons Mills, A 12) Oxford			Upper Dam, 200		×
Camp Ellis, York		C 19	2*c*	▭ Am	×
Camp Ground, (mail to Glendon) Lincoln			11*g*	▭ Am	×
Camp Ground, Waldo		H 15	See Belfast		×
Camp Ground, (P. O. name Ocean Park) York		C 19	2*c*	▭ Am	×
Canaan, ● Somerset		F 13	Skowhegan, 11	Am	1,182
Canibas, Aroostook		K 2	1*h*	▭ Am	×
Canton, ● Oxford		C 15	⊙ 17*a*, *b*	Am	1,305
Cantonpoint, Oxford		C 14	Gilbertville, 17	Am	×
Cape Cottage, (1½ miles s. of Willard, D 19) Cumberland			16½		×
Cape Elizabeth, (2 miles s. of Portland, C 18) ● Cumberland			2*a*, 16½		5,450
Cape Elizabeth, (P. O. name Pleasantdale) Cumberland		C 19	⊙ 2*a*	▭ Am	×
Cape Neddick, ● York		B 21	York Beach, 2	Am	×
Capens, (3½ miles n. e. of Moosehead, F 9; Summer P. O.) Piscataquis			212	▭ Am	×
Cape Porpoise, ● York		C 20	19½	Am	×
Cape Rozier, Hancock		I 15	204, 226		×
Capitol, (2 miles e. of W. Southport, F 18) Lincoln			228	▭ Am	×
Caratunk, ● Somerset		E 11	Bingham, 22	Am	193
Cardville, (4 miles e. of Costigan, I 12) Penobscot			Costigan, 11	Am	×
Caribou, 1 bank, ● Aroostook		K 3	⊙ 1*d*, *g*, *h*, 5*e*	Am., Dom	4,090
Carmel, ● Penobscot		H 13	⊙ 11*b*	Am	1,070
Carrabassett, (mail to Embden) Somerset			22	▭ Am	×
Carrebassett, Franklin		D 11	6*a*	F. & M	×
Carroll, Penobscot		K 10	Winn, 11	Am	550
Carthage, (1½ miles w. of Berry Mills, C 14) Franklin		L 7	*Dixfield Station*, 17	Am	392
Cary, Aroostook			Houlton, 1, 5	Am., Dom	395
Cargs Mills, Aroostook		L 7	⊙ 1*b*	▭ Am	×
Casco, ● Cumberland		B 17	*Poland Station*, 17	▭ Am	850
Cashs Corner, (1 mile w. of Pleasantdale, C 19) Cumberland			16½		×
Castine, ● Hancock		I 15	⊙ 204, 206, 208, 226, 236	Am	988
Castlehill, Aroostook		K 4	Presque Isle, 5	Dom	589
Caswell, (mail to Lowelltown) Franklin			5*a*	▭ Dom	×
Cathance, Sagadahoc		E 17	11*c*	▭ Am	×
Cedar Grove, (P. O. name North Bucksport, H 14) Hancock			11*h*	▭ Am	×
Cedargrove, (2 miles n. of Dresden, E 16) ● Lincoln			302		×
Center, Hancock		J 13	214		×

Am., American Ex. Can., Canadian Ex. Dom., Dominion Ex. E. & P., Earle & Prew Ex. F. & M., Franklin & Megantic Ex.

TOWN. COUNTY.	INDEX.	RAILWAY, *or, if not on a Railroad, nearest station,*	EX	POP.
Center Belmont, (2 miles s. of Belmont, G 15) Waldo		See Belfast		×
Center Lebanon, York	A 20	East Lebanon, 2	Am	×
Center Lincolnville, ● Waldo	H 15	See Belfast		×
Center Lovell, ● Oxford	A 16	Fryeburg, 11	Am	×
Center Montville, Waldo	G 15	Thorndike, 11	Am	×
Center Sidney, Kennebec	E 15	Riverside, 11	Am	×
Centraltown, (P. O. name Leeds) Androscoggin	D 15	11e	Am	999
Centre, (P. O. name Hermon Center, H 13) Penobscot		11b	□ Am	×
Chamberlains, Penobscot	J 10	11b	□ Am	×
Chandler, (2 miles w. of Lakeview, H 10) Piscataquis		Lakeview, 5	Dom	×
Chapins, (mail to Blanchard) Piscataquis		1a	□ Am	×
Chapmans, Oxford	C 14	17c	□ Am	×
Charleston, ● Penobscot	H 12	11		980
Charlotte, Washington	N 12	23a	Am	385
Chase Mills, (5 miles e. of Buckfield, C 15) Androscoggin		Buckfield, 17	Am	×
Chases, (mail to Riley) Franklin		17b	□ Am	×
Chebeague Island, ● Cumberland	D 18	222		×
Chelsea, Kennebec	F 16	9	□ Am	2,370
Cherokee, Aroostook	L 9	5b, 11a	□ Am., Dom	×
Cherryfield, ● Washington	L 14	⊙ 23a	Am	1,790
Chester, Penobscot	J 10	5b	□ Dom	×
Chesterville, ● Franklin	D 14	Wilton, 11	Am	780
Chesuncook, Piscataquis		Northeast Carry, 212	□ Am	×
Chicopee, (r. f. d. from Gorham) York	B 18	Gorham, 2	Am	×
China, ● Kennebec	F 14	24	Am	1,430
Chipmans, Hancock	I 14	11h	□ Am	×
Chisholm, ● Franklin	D 15	11e, 17b	Am	×
Christmas (1½ miles s. of South Bristol, F 18) Lincoln		228, 240	□ Am	×
Church Hill, Kennebec	F 15	See Augusta		×
Churchs Tannery, (mail to Robinsons) Aroostook	L 5	1d	□ Am	×
Citypoint, Waldo	H 15	11k	□ Am	×
Clark Island, Knox	H 17	208	□ Am	×
Clarks Mill, (2 miles s. of Hollis Center, B 19) York		Hollis Centre, 2	Am	×
Cliff Island, (2 miles e. of Long Island, D 18) Cumberland		222		×
Clifton, Penobscot	J 13	Veazie, 11	Am	289
Clinton, ● Kennebec	F 14	⊙ 11h	Am	448
Cole, (3 miles s. w. of Abbot Village, F 11) Piscataquis		Abbot Village, 1	Am	×
Coles, (mail to China) Kennebec		24	□ Am	×
Collins, (mail to Jemtland) Aroostook		1h	□ Am	×
Columbia, Washington	L 14	23a	Am	589
Columbia Falls, ● Washington	L 14	⊙ 23a	Am	700
Concord, Somerset	E 12	North Anson, 22	Am	×
Convene (1½ miles s. w. of Sebago, B 17) Cumberland		East Baldwin, 11	Am	×
Conway Junction, York	B 21	2a, e	□ Am	×
Cooks, (mail to Poland) Androscoggin		17a	□ Am	×
Cooks, (2 miles w. of Harding, E 17) Cumberland		10a, 11g	□ Am	×
Cooper, Washington	N 12	Milltown, 23	Am	268
Coopers Mills, ● Lincoln	F 16	24	Am	1,218
Coplin, (Summer P. O.) Franklin	C 11	*Dead River*, 16	Am	×
Copsecook Mills, (mail to Gardiner) Kennebec	E 16	11n	□ Am	×
Corea, (3 miles s. e. of Prospect Harbor, L 15) Hancock		See Bar Harbor		×
Corinna, 1 bank, ● Penobscot	G 12	⊙ 11l	Am	1,209
Corinth, Penobscot	H 12	See Bangor		1,160
Cornish, Cumberland	B 18	⊙ 11m	□ Am	×
Cornish, ● York	A 18	*Cornish*, 11	□ Am	1,120
Cornville, Somerset	F 13	Skowhegan, 11	Am	790
Costigan, ● Penobscot	I 12	⊙ 11b	Am	×
Cousins Island, (10 miles n. e. of Portland, C 18) Cumberland		⊙ Yarmouth, 8	Am	×
Cranberry Isles, Hancock	K 16	201		331
Crawford, Washington	M 12	Baring, 23	□ Am	145
Crescent Surf, (2 miles s. w. of Kennebunk Beach, C 20; Summer P. O.) York		⊙ Kennebunk Beach, 2	Am	×
Criehaven, (2 miles s. w. of Matinicus, H 18) Knox		224	□ Am	35
Crocker Quarry, Piscataquis		1b	□ Am	×
Crosshill, Kennebec	F 15	Riverside, 11	Am	×
Crossuntic, Penobscot	K 9	5b, 11a	□ Am., Dom	×
Crouseville, (4 miles s. e. of Washburn, K 3) Aroostook		Presque Isle, 1, 5	Am., Dom	×
Crowley Junction, (P. O. name South Lewiston) Androscoggin	D 16	⊙ 10a, 11e, f	□ Am	×
Crystal, Aroostook	J 7	⊙ Island Falls, 1	Am	300
Crystal Station, (P. O. name Golden Ridge) Aroostook	J 7	1b	Am	×
Cumberland, Cumberland	D 18	⊙ 8a, 18½	Can	1,480
Cumberland Center, (R. R. name *Cumberland Junction*) ● Cumberland	C 18	⊙ 11c, d	Am	×
Cumberland Mills, ● Cumberland	C 18	⊙ 2f, 11m	Am	×
Cundy Harbor, (2 miles n. of Parker's Head, E 18) ● Cumberland		See Brunswick		×
Cupsuptic, (6 miles n. of Indianrock, B 12) Oxford		Indianrock, 200		×
Currier, (4 miles e of w. Mt. Vernon, E 15) Kennebec		Readfield Depot, 11	Am	×
Curtis Corner, ● Androscoggin	D 16	11e	Am	×
Cushing, ● Knox	G 17	Thomaston, 11	Am	690
Cushing's Island, Cumberland		27		×
Cutler, ● Washington	N 14	Machiasport, 33	Am	665
D				
Daggets, Aroostook	L 4	5e	□ Dom	×
Daigle, (8½ miles s. e. of Fort Kent, I 11) Aroostook		Presque Isle, 5	Can	×
Damariscotta, 1 bank, ● Lincoln	F 16	⊙ 216	Am	1,015
Damariscotta Mills, ● Lincoln	F 16	⊙ 11g	Am	×
Damascus, (2 miles w. of Carmel, H 13) Penobscot		11b	□ Am	×
Danforth, ● Washington	L 9	⊙ 5b, 11a	Am	1,065
Danville, (R. R. name *Danville Junction*) ● Androscoggin	C 17	⊙ 8a, c, 11a	Am., Can	×
Darkharbor, (11 miles n. e. of Rockland, H 16; Summer P. O.) Waldo		208, 226	Am	×
Day's Crossing, Piscataquis		12	□ Am	×
Days Siding, York	B 20	2a	□ Am	×
Dayton, (5 miles n. w. of Saco, C 19) York		Saco, 2	Am	510
Dead River, (mail to North Leads) Androscoggin		11e	□ Am	×
Dead River, Franklin	C 12	16	Am	×
Dead River, Somerset	D 11	N Anson, 22	Am	×
Deblois, Washington	L 13	Jonesport, 236	Am	×
Debsconeag, (18 miles n. of Norcross, I 9; Summer P. O.) Piscataquis		Norcross, 1	Am	×
Dedham, ● Hancock	I 14	Holden, 11i	Am	368
Deering, (Sub-Station Portland P. O.) ● Cumberland	C 18	⊙ 8a, 16½	□ Can	×
Deering Center, (Sub-Station Portland P. O.) ● Cumberland		Deering, 8, 16½	□ Can	×
Deering Station, (P. O. name East Deering) Cumberland	D 18	8a	□ Can	×
Deer Isle, ● Hancock	I 16	⊙ 204, 236, 248	Am	2,220
Denmark, ● Oxford	A 17	Brownfield, 11	Am	780
Dennysville, ● Washington	N 12	⊙ 23a	Am	455
Detroit, ● Somerset	G 13	11b	Am	595
Dewey, (10 miles s. e. of Harrington, L 14) Washington		Jonesport, 236	Am	×
Dexter, 3 banks, ● Penobscot	G 12	⊙ 11l	Am	2,738
Diamond, (Summer P. O., 2⅛ miles n. e. of Portland, C 18) Cumberland		222, 240		×
Dickvale, Oxford	C 16	*Dixfield Station*, 17	Am	×
Dingley, (2½ miles s. of Newharbor, F 17) Lincoln		Newcastle, 11	Am	×
Dirigo, (3 miles n. w. of Auburn, C 16) ● Androscoggin		See Auburn		×
Dixfield, ● Oxford	C 14	*Dixfield Station*, 17	Am	1,000
Dixfield Center, Oxford	C 14	*Dixfield Station*, 17	Am	×
Dixfield Station, Oxford	C 14	⊙ 17a	Am	×
Dixmont, ● Penobscot	G 14	Unity, 11	Am	921
Dixmont Center, Penobscot	H 14	Unity, 11	Am	×
Dover, 2 banks, ● Piscataquis	G 11	1a, 11l	Am	1,950
Dover South Mills, Piscataquis	G 11	Dover, 1, 11	Am	×
Dresden, Lincoln	E 17	*Dresden Station*, 11	□ Am	1,045
Dresden Mills, ● Lincoln	F 16	*Dresden Station*, 11	□ Am	×
Dresden Station, (P. O. name Richmond Camp Ground) Sagadahoc	E 16	11c, 202	□ Am	×
Dryden, (1½ miles e. of Wilton, C 14) Franklin		Wilton, 11	Am	×
Dry Mills, Cumberland	C 12	Gray, 11	Am	×
Dudley, (mail to Smyrna Mills) Aroostook		1f	□ Am	×
Dudley's Washington	L 9	5b, 11a	□ Am., Dom	×
Durham, ● Androscoggin	D 17	See Auburn		1,115
Dutch Neck, Lincoln		Waldboro, 11	Am	×
Dyerbrook, Aroostook	K 7	⊙ 1b	□ Am	225
E				
Eaglelake, Aroostook	I 12	Presque Isle, 5	Dom	315
East Andover, (2¼ miles e. of Andover, A 14) Oxford		Rumford Falls, 17	Am	×
East Auburn, ● Androscoggin	D 16	See Auburn		×
East Baldwin, (R. R. name *Mattocks*) ● Cumberland	B 18	⊙ 11 m	Am	×
East Bangor, (r. f. d. from Bangor) Penobscot	I 13	14		×
East Benton, Kennebec	F 14	24	Am	×
East Bethel, Oxford	B 15	Locke Mills, 8	Can	×
East Bluehill, ● Hancock	I 15	214		×
East Boothbay, ● Lincoln	F 18	240		×
East Bowdoinham, (R. R. name *Harwards*) Sagadahoc	E 17	11c	□ Am	×
East Bradford, Penobscot	H 12	South Lagrange, 1	Am	×

TOWN. COUNTY.	INDEX.	RAILWAY, *or, if not on a Railroad, nearest station.*	EX.	POP.
Eastbrook, Hancock	K 14	Hancock, 11	Am	250
East Brownfield ● Oxford	A 17	⊙ Brownfield, 11	Am	×
East Bucksport, Hancock	I 14	See Bucksport		×
East Caribou, (r. f. d. from Caribou; R. R. name *East Lyndon*) Aroostook	L 3	5e	□ Dom	×
East Corinna, (3 miles e. of Corinna, G 12) Penobscot		Corinna, 11	Am	×
East Corinth, ● Penobscot	H 12	14		×
East Dedham, Hancock	I 14	See Bucksport		×
East Deering, (R. R. name *Deering Station*; Sub-Station Portland P. O.) ● Cumberland	D 18	8a, 16½, 18½	□ Can	×
East Denmark, Oxford	A 17	Brownfield, 11	Am	×
East Dixfield ● Oxford	C 14	*Dixfield Station*, 17	Am	×
East Dixmont, Penobscot	H 14	Unity, 11	Am	×
East Dover, ● Piscataquis	G 11	⊙ 1a	Am	×
East Eddington, ● Penobscot	J 13	Veazie, 11	Am	×
East Edgecomb, (5 miles s. of New Castle, F 17) Lincoln		New Castle, 11	Am	×
East Exeter, Penobscot	H 12	Dexter, 11	Am	×
East Fairfield, ● Somerset	F 13	Fairfield, 11	Am	×
East Franklin, (2 miles s. of Franklin, K 14) Hancock		Ellsworth, 11	Am	×
East Friendship, Knox	G 17	Waldoboro, 11	Am	×
East Fryeburg Oxford	A 17	Fryeburg, 11	Am	×
East Gray, (3 miles e. of Gray, D 17; R. R. name *Mill Road*) Cumberland		11d	□ Am	×
East Hampden, Penobscot	I 13	11b, 204		×
East Harpswell, (r. f. d. from Harpswell) Cumberland	E 18	See Brunswick		×
East Hebron, Androscoggin	C 18	⊙ 17a	Am	×
East Hiram, (R. R. name *Bridgton Junction*) ● Oxford	A 16	3, 11m	□ Am	×
East Holden, Penobscot	I 13	11i	□ Am	×
East Jackson, Waldo	G 14	Brooks, 11	Am	×
East Jefferson, ● Lincoln	G 16	Waldoboro, 11	Am	×
East Knox, Waldo	G 14	Thorndike, 11	Am	×
East Lamoine, Hancock	J 15	Ellsworth, 11	Am	×
East Lebanon, (R. R. name *Eastwood*) York	A 19	2f	Am	×
East Limington, York	B 18	East Baldwin, 11	Am	×
East Lincoln, Penobscot	J 10	Lincoln, 11	Am	×
East Livermore, (R. R. name *Norlands*) ● Androscoggin	D 15	11e	Am	1,510
East Livermore Mills, ● Androscoggin	D 15	East Livermore, 11	Am	×
East Lowell, Penobscot	J 11	Olamon, 11	Am	×
East Lyndon, (P. O. name E. Caribou) Aroostook	L 3	5e	□ Dom	×
East Machias, ● Washington	N 13	⊙ 23a	Am	1,636
East Madison, ● Somerset	E 13	Skowhegan, 11	Am	×
East Madrid, (R. R. name *Sander*) Franklin	C 12	16	□ Am	×
East Mercer, Somerset	E 13	Norridgewock, 22	Am	×
East Monmouth, Kennebec	E 16	Monmouth, 11	Am	×
East Mount Vernon, (9 miles s. e. of Vienna, D 14) ● Kennebec		*Hoyts*, 11	□ Am	×
East Newcastle, (3 miles s. of New Castle, F 17) Lincoln		New Castle, 11	Am	×
East Newport, (R. R. name *Eastville*) ● Penobscot	G 13	11b	Am	×
East New Portland, Somerset	D 12	N. Anson, 22	Am	×
East New Sharon, ● Franklin	D 14	Farmington, 11, 19	Am	×
East Northport, Waldo	H 15	See Belfast		×
East North Yarmouth, (R. R. name *Walnut Hill*) Cumberland	C 18	11d	Am	×
Easton, Aroostook	L 4	⊙ Ft. Fairfield, 5	Dom	980
Easton Station, Aroostook	L 4	1e	Am	×
East Orland, Hancock	I 14	See Bucksport		×
East Orrington, Penobscot	I 13	South Brewer, 11	Am	×
East Otisfield, Cumberland	B 16	Bridgton, 3	Am	×
East Palermo, Waldo	G 15	Winslow, 11	Am	×
East Parsonfield, ● York	A 18	Cornish, 11	Am	×
East Peru, (R. R. name *Howards*) Oxford	C 14	17a	Am	×
East Pittston, ● Kennebec	F 16	See Gardiner		×
East Poland, (R. R. name *Empire Road*) ● Androscoggin	C 16	8a	Can	×
Eastport, 2 banks, ● Washington	O 12	⊙ 23b, 215, 218, 220, 224, 234	Am	5,311
Eastport Junction, (P. O. name Ayers) Washington	N 12	⊙ 23a, b	Am	×
East Raymond, Cumberland	C 17	Gray, 11	Am	×
East Road, Aroostook	L 3	1g	□ Am	×
East Rumford, Oxford	B 14	Rumford Falls, 17	Am	×
East Sangerville, Piscataquis	G 11	Dover, 1, 11	Am	×
East Searsmont, (8 miles w. of Northport, H 16) Waldo		Belfast, 11k, 26	Am	×
East Sebago, ● Cumberland	B 17	244		×
East Steuben, (2 miles e. of Steuben, K 15) Washington		Mt. Desert Ferry, 11	Am	×
East Stoneham, Oxford	B 16	South Paris, 8	Can	×
East Sullivan, ● Hancock	K 14	Mt. Desert Ferry, 11	Am	×
East Sumner, (R. R. name *Sumner Station*) ● Oxford	C 15	⊙ 17a	Am	×
East Surry, Hancock	J 14	Ellsworth, 11	Am	×
East Thorndike, Waldo	G 14	Thorndike, 11	Am	×
East Troy, Waldo	G 14	Unity, 11	Am	×
East Turner, Androscoggin	C 16	North Leeds, 11	Am	×
East Union, Knox	G 16	Union, 7	Am	×
East Vassalboro, ● Kennebec	F 15	Vassalboro, 11	Am	×
Eastville, (P. O. name East Newport) Penobscot	G 13	11b	□ Am	×
Eastville, (mail to East Machias) Washington		23a	□ Am	×
East Waldoboro, Knox	G 16	11g	□ Am	×
East Wales, (r.f.d. from Sabattus) Androscoggin	D 16	Monmouth, 11	Am	×
East Waterboro, York	B 19	2f	Am	×
East Waterford, Oxford	B 16	South Paris, 8	Can	×
East Wilton, (R. R. name *Mill Village*) ● Franklin	C 14	⊙ 11e	Am	×
East Winn, Penobscot	J 10	Winn, 11	Am	×
East Winthrop, Kennebec	E 15	See Augusta		×
Eastwood, (P. O. name East Lebanon) York	A 19	2f	Am	×
Eaton, Washington	L 9	5b, 11a	□ Am., Dom	×
Eddington, Penobscot	I 13	Veazie, 11	Am	730
Eden, Hancock	J 15	Ellsworth, 11	Am	1,950
Edes Falls, ● Cumberland	B 17	Oxford, 8	Can	×
Edgecomb, Lincoln	F 17	See Wiscasset		750
Egerys Mill, Hancock	J 14	11i	□ Am	×
Eggemoggin, (4 miles w. of Sargentville, I 16) Hancock		204, 226		×
Egypt, Hancock	K 14	North Hancock, 11	Am	×
Elbow Lake, (mail to Twin Lakes) Penobscot		1b	□ Am	×
Eliot, ● York	B 21	⊙ 2a	Am	1,470
Ellingwoods Corner, Waldo	H 14	See Bangor		×
Elliott Piscataquis	F 10	5a	□ Dom	×
Ellsworth, 3 banks, ● Hancock	J 14	⊙ 11i, 23a, 214	Am	4,297
Ellsworth Falls, (R. R. name *The Falls*) ● Hancock	J 14	11i	Am	×
Elms, (R. R. name *The Elms*) York	B 20	2c	□ Am	×
Elmwood, (3 miles s. of Appleton, G 15) Knox		Union, 7	Am	×
Elmwood Farm, (mail to Empire) Androscoggin		17a	Am	×
Embden, Somerset	E 10	22	Am	580
Embden Center, Somerset	E 12	Embden, 22	Am	×
Emery Mills, York	A 19	Springvale, 2	Am	×
Empire, (R.R. name *The Springs*) ● Androscoggin	C 16	⊙ 17a	□ Am	×
Empire Road, (P. O. name East Poland) Androscoggin	C 16	8a	Can	×
Enfield, ● Penobscot	J 11	⊙ 11b	Am	770
Epping, (3 miles w. n. w. of Columbia Falls, L 14) Washington		Jonesport, 236	Am	×
Etna, ● Penobscot	H 13	⊙ 11b	Am	650
Etna Center, Penobscot	H 13	Etna, 11	Am	×
Eureka, Kennebec	E 14	Oakland, 11, 22	Am	×
Eustis, Franklin	C 11	*Dead River*, 16	Am	323
Exeter, ● Penobscot	H 12	Dexter, 11	Am	941
Exeter Mills, Penobscot	H 12	Dexter, 11	Am	×
F				
Fairbanks, ● Franklin	D 13	19	□ Am	×
Fairfield, 2 banks, ● Somerset	F 14	⊙ 11d, 023	Am	2,238
Fairfield Center, Somerset	F 14	Waterville, 11	Am	×
Fair Grounds, Androscoggin	D 16	11d	□ Am	×
Fairmount, (mail to Easton) Aroostook		1e	□ Am	×
Falmouth, ● Cumberland	D 18	⊙ 8a, 18½	Can	1,585
Falmouth Foreside, ● Cumberland	D 18	18½	□ Can	×
Falmouth Station, Cumberland	D 18	11c	□ Am	×
Farmingdale, Kennebec	E 16	00, 11c	□ Am	×
Farmington, 3 banks, ● Franklin	D 14	⊙ 5½, 11e, 19	Am	1,251
Farmington Falls, ● Franklin	D 14	5½		×
Fayette, ● Kennebec	D 15	Readfield Depot, 11	Am	651
Fayette Corner, Kennebec	D 15	East Livermore, 11	Am	×
Fisher, (mail to Brewer) Penobscot		11i	□ Am	×
Five Islands, ● Sagadahoc	E 18	216, 228	□ Am	×
Flagstaff, Somerset	C 11	*Dead River*, 16	Am	90
Fleming, (1 mile w. of North Lincoln, J 10) ● Penobscot		N. Lincoln, 11	□ Am	×
Forbes, Waldo	G 14	11k	□ Am	×
Folsom, (mail to Lincoln) Penobscot		11b	□ Am	×
Forest City ● Washington	L 9	Forest Station, 5, 11	Am	290
Forest Station, Washington	L 9	⊙ 5b, 11a	Am	×
Fort Fairfield, 1 bank, ● Aroostook	L 3	⊙ 1e, 5e	Am., Dom	1,469
Fort Fairfield Junction, (P. O. name South Presque Isle) Aroostook	K 4	⊙ 1d, e	Am	×
Fort Kent ● Aroostook	I 11	Presque Isle, 5	Can	1,830
Fortune Rock, (5 miles s. w. of Biddeford Pool, C 20) York		Biddeford, 2	Am	×
Foss, (2 miles s. of La Grange, H 11) Penobscot		1a	□ Am	×
Fosters, Penobscot		11b	□ Am	×
Foxcroft, ● Piscataquis	G 11	⊙ 1a, 11l	□ Am	1,720
Frankfort, ● Waldo	K 14	⊙ 0, 204		1,100
Franklin, ● Hancock	K 14	23a	Am	1,270

TOWN. COUNTY.	INDEX.	RAILWAY, *or, if not on a Railroad, nearest station.*	EX.	POP.
Franklin, (mail to Skinner) Franklin		5a	□ Dom	×
Franklin Road, (P. O. name North Hancock, K 14) Hancock		⊙ 11i	Am	×
Freedom, ● Waldo	G 14	Thorndike, 11	Am	513
Freeman, Franklin	D 13	Strong, 6, 19	Am., F. & M	×
Freeport, ● Cumberland	D 18	⊙ 11c	Am	759
Frenchboro, 3 miles s. of Swans Island, J 16) Hancock		204, 248		×
Frenchville, Aroostook	J 1	Caribou, 5	Dom	2,565
Friendship, ● Knox	G 17	Waldoboro, 11	Am	880
Frosts, (mail to Houghton) Franklin		17c	□ Am	×
Frye, Oxford	B 14	17c	Am	×
Fryeburg, ● Oxford	A 16	⊙ 11m	Am	1,420
Fryeburg Center, ● Oxford	A 16	Fryeburg, 11	Am	×
G				
Gardiner, 5 banks, ● Kennebec	E 16	⊙ 00, 11c, n, 202, 228	Am	5,510
Gardiner Junction, (mail to Gardiner) Kennebec	E 16	00, 11n	□ Am	×
Gardinerville, (r. f. d. from Gardiner) Kennebec	E 16	See Gardiner		×
Gardners Siding, (mail to East Machias) Washington		23a	□ Am	×
Garland, ● Penobscot	G 12	Dexter, 11	Am	975
Georges River, (P. O. name South Warren) Knox	G 16	11g	□ Am	×
Georgetown, ● Sagadahoc	E 15	See Bath		850
Gerry, (3⅛ miles n. w. of West Oldtown, I 12) Penobscot		See Oldtown		×
Gilbertville, ● Oxford	C 15	⊙ 17a, b	Am	×
Gilead, ● Oxford	A 15	⊙ 8a, 23½	Can	340
Gilman, (2 miles s. e. of Brockways Mills, F 11) Piscataquis		Silvers Mills, 11	Am	×
Gilpatrick, (mail to Island Falls) Aroostook		1b	□ Am	×
Gilson, (4 miles w. s. w. of Perry, O 12) ● Washington		See Eastport		×
Glenburn, (r. f. d from Bangor) Penobscot	J 12	14		585
Glencove, (2½ miles n. n. e. of Rockland, H 18) Knox		17½	□ Am	×
Glendon, (3 miles e. of Nobleboro, F 16) Lincoln		Nobleboro, 11	Am	×
Glenmere, (2½ miles s. of Martinsville, G 17) Knox		208	□ Am	×
Glenwood, Aroostook	K 8	Kingman, 5, 11	Am., Dom	185
Globe, Knox	G 16	Waldoboro, 11	Am	×
Goldenridge, (R. R. name *Crystal Station*) Aroostook	J 7	1b	□ Am	×
Golders, (4½ miles n. of Sabattus, D 16) Androscoggin		11c	□ Am	×
Goodales Corner, Penobscot	I 14	South Brewer, 11	Am	×
Goodrich Crossing, Somerset	F 12	20	□ Am	×
Goodrich Road, Aroostook	L 3	1g	□ Am	×
Good Will Farm, (mail to Shawmut) Kennebec		11d	□ Am	×
Goodwin, (mail to Fort Fairfield) Aroostook	L 3	5c	□ Dom	×
Goodwins Mills, ● York	B 19	Biddeford, 2	Am	×
Goosecove, Hancock		Ellsworth, 11, 23	Am	×
Gore, (4 miles n. of Albert, B 19) York		Alfred, 2	Am	×
Gorham, 1 bank, ● Cumberland	C 18	⊙ 2f	Am	2,890
Gouldsboro, ● Hancock	L 15	Mt. Desert Ferry, 11	Am	1,310
Grafton, Oxford	A 14	Bethel, 8	Can	100
Grand Beach, (mail to Old Orchard) Cumberland		2c	□ Am	×
Grand Lake Stream, Washington	L 11	Princeton, 23	Am	×
Grange, (6 miles s. w. of Belfast, H 16) Waldo		Belfast, 11k, 26	Am	×
Granite, (6 miles s. e. of Blue Hill Falls, J 15) Hancock		214		×
Granite, (mail to Augusta) Kennebec	E 15	11c	□ Am	×
Grant Isle, Aroostook	K 1	Caribou, 1, 5	Am., Dom	970
Gravel Pit, Cumberland	C 18	11d	□ Am	×
Gray, ● Cumberland	C 17	⊙ 11d	Am	1,519
Great Pond, Hancock	J 13	See Bangor		×
Great Works, ● Penobscot	I 12	⊙ 01, 11b	Am	×
Great Works, (mail to South Berwick) York		2e	□ Am	×
Greenbush, Penobscot	I 12	⊙ 11b	□ Am	662
Greene, ● Androscoggin	D 19	11d	Am	890
Green Corner, Androscoggin	C 16	Greene, 11	Am	×
Greenfield, Penobscot	J 12	Costigan, 11	Am	231
Green Lake, Hancock	I 14	⊙ 11i	□ Am	×
Greenleaf, (mail to Bemis) Franklin		17c	□ Am	×
Greenvale, Franklin	B 12	200		×
Greenville, ● Piscataquis	F 10	⊙ 1a, 212	Am., Dom	790
Greenville Junction, ● Piscataquis	F 10	⊙ 5a, 212	Am., Dom	×
Greenwood, Oxford	B 15	West Paris, 8	Can	730
Grimes, Aroostook		⊙ 1g	□ Am	×
Grindstone, ● Penobscot	I 8	⊙ 1b	Am	×
Griswold, Aroostook	J 5	1f	□ Am	×
Grove, (3½ miles e. of Cooper, N 12) Washington		Milltown, 23	Am	×
Grove Siding, Oxford		17a	□ Am	×
Grove Station, (1 mile s of Kennebunk Port, B 20) York		2d	□ Am	×
Groveville, York	K 18	*Saco River*, 2	Am	×
Guerette, (12 miles n. w. of Jemtland, K 3) Aroostook		Jemtland, 1	Am	×
Guilford, 1 bank, ● Piscataquis	G 11	⊙ 1a	Am	1,028
H				
Hacketts, (mail to Auburn) Penobscot		1a, 11d	□ Am	×
Hackett's Switch, (mail to Auburn) Androscoggin		11d, 17a	□ Am	×
Haines Landing, (2 miles s. of Indian Rock, A 12) Franklin		200		×
Hale, Oxford	B 14	17c	□ Am	×
Haley, Lincoln	F 18	Boothbay, 216, 228	Am	×
Half Way, Somerset	G 13	11b	□ Am	×
Halldale, Waldo	G 14	Thorndike, 11	Am	×
Hallowell, 3 banks, ● Kennebec	E 15	⊙ 00, 11c, 202, 218	Am	2,714
Hall Quarry, (2½ miles s. of Mt. Desert, K 15) Hancock		Southwest Harbor, 208, 236	Am	×
Halls, (mail to Weeksboro) Aroostook		1f	□ Am	×
Halls, Penobscot	H 13	11b	□ Am	×
Hamlin, Aroostook	L 2	Fort Fairfield, 5	Dom	484
Hammonds Mill, (mail to Vanburen) Aroostook		1h	□ Am	×
Hampden, ● Penobscot	I 13	0, 204, 208	□ Am	2,490
Hampden Center, (r. f. d. from Bangor) Penobscot	H 13	Hampden, 0, 204, 208	□ Am	×
Hampden Corner, ● Penobscot	H 13	⊙ 204, 208	□ Am	×
Hams, (mail to Alton) Penobscot		1a	□ Am	×
Hancock, ● Hancock	K 14	⊙ 11i	Am	1,195
Hancock Point, ● Hancock	K 15	Hancock, 11	Am	×
Hanover, ● Oxford	B 14	Rumford Falls, 17	Am	220
Harbor, (2 miles w. of Lovell, A 16) Oxford		Fryeburg, 11	Am	×
Harborside, (2 miles n. of Cape Rozier, I 15) Hancock		Cape Rozier, 204, 226		×
Harding, (mail to Brunswick) Cumberland	E 18	10d, 11g	□ Am	×
Hardy Pond, (mail to Lakeview) Piscataquis	I 10	5b	□ Dom	×
Harmons, Cumberland	B 18	11m	□ Am	×
Harmony, ● Somerset	E 12	20	□ Am	710
Harpswell Center, (r. f. d. from Brunswick) Cumberland	D 18	222		1,770
Harrington, ● Washington	L 14	⊙ 23a	Am	1,155
Harrison, ● Cumberland	B 16	3	Am	1,080
Hartford, Oxford	C 15	17a	Am	691
Hartland, 1 bank, ● Somerset	G 12	⊙ 20	Am	980
Hartwell, (mail to Peacove) Penobscot		1a	□ Dom	×
Harveys, (mail to Monticello) Aroostook	L 6	1d	□ Am	×
Harwards, (P. O. name East Bowdoinham) Sagadahoc	E 17	11c	□ Am	×
Hastings, (3½ miles s. of Gilead, A 15) ● Oxford		Gilead, 8	Can	×
Hastings Station, Oxford		23½		×
Haven, (1 mile w. of Brooklin, I 16) Hancock		Brooklin, 236	Am	×
Haynesville, Aroostook	K 8	Kingman, 5, 11	Am., Dom	285
Haywood, (4 miles n of Masardis, J 5) Aroostook		Masardis, 1	Am	×
Headtide, ● Lincoln	F 16	24	Am	×
Hebron, ● Oxford	C 16	Hebron Station, 17	Am	610
Hebron Station, Oxford	C 16	17a	□ Am	×
Henderson, (R. R. name *North Brownville*) ● Piscataquis	H 10	⊙ 1c	□ Am	×
Hermon, Penobscot	H 13	Hermon Center, 11	Am	1,285
Hermon Center, (R. R. name *Centre*) Penobscot	H 13	⊙ 11b	□ Am	×
Hermon Pond, Penobscot	H 13	⊙ 11b	Am	×
Heron Island, (2 miles s. of South Bristol, F 18) Lincoln		228, 240	□ Am	×
Herricks, (2½ miles n. w. of Sargentville, I 16) Hancock		Sargentville, 236	□ Am	×
Hersey, Aroostook	J 7	5b, 11a	□ Am., Dom	153
High Cut, (mail to Shirley Mills) Piscataquis		1a	□ Am	×
Highland, (2½ miles e. of Warren, G 16) Knox		Warren, 7, 11	Am	×
Highland, Penobscot	K 9	5b, 11a	□ Am., Dom	×
Highland Lake, Cumberland	C 18	See Portland		×
Hill, (mail to Littleton) Aroostook		1d	□ Am	×
Hillside, Cumberland	D 17	11c	□ Am	×
Hillside, Franklin	C 13	6a	□ F. & M	×
Hink's Landing, Penobscot	I 14	11h	□ Am	×
Hiram, ● Oxford	A 17	⊙ 11m	Am	1,065
Hockenhall, (mail to Fort Fairfield) Aroostook		5e	□ Dom	×
Hodgdon, ● Aroostook	L 7	Houlton, 1, 5	Am., Dom	1,115
Holden, Penobscot	J 13	⊙ 11i	Am	609
Holeb, ● Somerset	C 9	⊙ 5a	Dom	×

Am., American Ex. Can., Canadian Ex. Dom., Dominion Ex. E. & P., Earle & Prew Ex. F. & M., Franklin & Megantic Ex.

TOWN. COUNTY.	INDEX.	RAILWAY, or, if not on a Railroad, nearest station.	EX.	POP.
Hollis, York	B 19	Hollis Center, 2	Am	1,280
Hollis Center, (R. R. name *Bradbury*) ● York	B 19	2f	Am	×
Holt Mills, Penobscot	H 12	Dexter, 11	Am	×
Hop City, (mail to Byron) Oxford	B 14	17c	▭ Am	×
Hope, Knox	G 16	See Rockland		645
Horners Siding, Oxford		8b	▭ Can., Am	×
Houghton, ● Oxford	B 13	17c, d	Am	×
Houghtonville, Aroostook	L 8	1g	▭ Am	×
Houlton, 3 banks, ● Aroostook	L 7	⊙ 1b, d, 5d	Am., Dom	4,018
Houstons, Penobscot	J 10	11b	▭ Am	×
Howards, (P. O. name East Peru) Oxford		17a	Am	×
Howards Siding, Piscataquis	F 11	1a	▭ Am	×
Howe Brook, (mail to Weeksboro) Aroostook		1f	▭ Am	×
Howes Corner, (2 miles s. w. of North Turner Bridge, D 15) Androscoggin		North Leeds, 11	Am	×
Howland, ● Penobscot	I 11	⊙ Montague, 11	Am	175
Hoyses, (mail to Norridgewock) Somerset		22	▭ Am	×
Hoyts, Kennebec	E 15	11d	▭ Am	×
Hudson, ● Penobscot	H 12	See Bangor		515
Hulls Cove, (3 miles s. of Salisbury Cove, J 15) Hancock		See Bar Harbor		×
Hurds, Aroostook	L 3	5e	▭ Dom	×
Hurricane Island, ● Knox	H 17	214, 250		270
Hutchins, (5 miles s. w. of Freedom, G 14) Waldo		Thorndike, 11	Am	×
I				
Iceboro, Sagadahoc	E 16	⊙ 11c, 202	Am	×
Indianpoint, Hancock	J 15	Ellsworth, 11	Am	×
Indian Point, (mail to Calais) Washington		23a	▭ Am	×
Indian River, ● Washington	M 14	Jonesport, 236	Am	×
Indianrock, Franklin	B 12	200, 243		×
Ingalls, (mail to Birch Ridge) Penobscot		1b	▭ Am	×
Ingalls Road, Oxford	A 17	3	▭ Am	×
Intervale, (4½ miles w. of North Pownal, D 17) Cumberland		New Gloucester, 8	Can	×
Island Falls, ● Aroostook	J 7	⊙ 1b	Am	710
Isle au Haut, ● Hancock	I 17	268		210
Isle of Springs, (4 miles w. of Boothbay Harbor, F 18) Lincoln		228	▭ Am	×
Islesboro, ● Waldo	H 16	204, 208, 226, 236		1,010
Islesford, ● Hancock	K 16	204, 208	▭ Am	×
Isthmus, (mail to Mexico) Oxford		17c	▭ Am	×
J				
Jackman, ● Somerset	D 9	⊙ 5e	Dom	219
Jackson, Waldo	G 14	Brooks, 11	Am	525
Jacksonville, Washington	M 13	23a	Am	×
Jay, (R. R. name *Jay Bridge*) ● Franklin	D 13	⊙ 11e, 17b	Am	1,545
Jefferson, Lincoln	F 16	Waldoboro, 11	Am	1,398
Jemtland, Aroostook	K 2	1h	Am	×
Joice, Lincoln	F 16	See Gardiner		×
Jonesboro, ● Washington	M 14	*Jonesboro Station*, 23	Am	625
Jonesboro Station, Washington	M 14	23a	Am	×
Jonesport, ● Washington	M 14	⊙ 236	Am	1,918
K				
Katahdin Iron Works, ● Piscataquis	G 10	⊙ 1c	Am	78
Keens Mills, (1 mile s. w. of West Leeds, D 16) Androscoggin		North Leeds, 11	Am	×
Kenduskeag, ● Penobscot	H 12	14		538
Kennebago Lake, Franklin	B 11	Rangeley, 16	Am	×
Kennebunk, 2 banks, ● York	B 20	⊙ 2c, d, 19½	A	3,175
Kennebunk Beach, ● York	B 20	2d	▭ Am	×
Kennebunk Port, ● York	B 20	⊙ 2d	Am	2,192
Kents Hill, ● Kennebec	D 15	Readfield Depot, 11	Am	×
Kezar Falls, ● York	A 18	*Cornish*, 11	Am	×
Kineo, (Summer P. O.) Piscataquis	E 9	⊙ 212	Am	×
Kingfield, 1 bank, ● Franklin	D 12	6a	F. & M	605
Kingman, ● Penobscot	K 9	⊙ 5b, 11a	Am	675
Kingsbury, Piscataquis	F 11	Abbot Village, 1	Am	210
Kingsbury Station, (mail to Blanchard) Piscataquis		1a	Am	
Kittery, ● York	B 21	⊙ 017		2,870
Kittery Depot, (R. R. name *Kittery Junction*) York	B 21	⊙ 2a, b, 017	Am	×
Kittery Navy Yard, York		2b, 017	▭ Am	×
Kitterypoint, ● York	B 21	2b, 017	Am	×
Knights, (mail to Brownsville) Piscataquis		5b	▭ Dom	×
Knightsville, ● Cumberland	C 19	16½		×
Knox, ● Waldo	G 14	Knox Station, 11	Am	×
Knox Center, Waldo	G 14	Knox Station, 11	Am	670
Knox Station, Waldo	G 14	11k	Am	×
L				
Lagrange, ● Penobscot	I 11	⊙ 1a	Am	730
Lake House, Hancock	J 14	11i	▭ Am	×
Lake Parlin, Somerset	D 10	Bingham, 22	Am	×
Lakeshore, (4½ miles s. w. of Oakland, E 14) Kennebec		Oakland, 11, 22	Am	×
Lakeside, Kennebec	E 14	11d	▭ Am	×
Lakeview, ● Piscataquis	H 10	⊙ 5b	▭ Dom	×
Lakewood, (mail to Weeksboro) Aroostook		⊙ 1f	Am	×
Lakewood, (5 miles n. of Ellsworth Falls, J 14) Hancock		Ellsworth Falls, 11	Am	×
Lambert Lake, Washington	M 1	⊙ 5b, 11a	▭ Am., Dom	×
Lambs Corner, (3 miles w. of China, F 14) Kennebec		Winslow, 11	Am	×
Lamoine, ● Hancock	J 15	Ellsworth, 11	Am	730
Lamoine Beach, (2 miles s. e. of East Lamoine, J 15) Hancock		Ellsworth, 11	Am	×
Larone, Somerset	E 11	Bingham, 22	Am	×
Larrabee, (2¼ s. of Machiasport, M 14) Washington		Machiasport, 236	Am	×
Lawrences Mills, (P. O. name South Gardiner, E 16) Kennebec		11c	Am	×
Lawry, (2 miles n. of Friendship, G 17) Knox		Thomaston, 11	Am	×
Lebanon, York	A 20	East Lebanon, 2	Am	1,270
Lee, ● Penobscot	J 10	Lincoln, 11b	Am	930
Leeds, (R. R. name *Centralttown*) ● Androscoggin	D 15	11e	Am	1,000
Leeds Junction, Androscoggin	D 16	⊙ 11d, e	Am	×
Levant, ● Penobscot	H 13	See Bangor		885
Lewiston, 6 banks, ● Androscoggin	D 16	⊙ 8c, 10a, b, 11d, f, 17a	Am., Can	23,761
Lewiston Junction, Androscoggin	D 17	⊙ 8a, c, 17	Can	×
Lexington, Somerset	D 12	North Anson, 22	Am	×
Liberty, ● Waldo	G 15	See Augusta		840
Libertyville, (3½ miles w. of Liberty, G 15) Waldo		See Augusta		×
Lilybay, (18½ miles n. of Greenville, F 10) Piscataquis		212	▭ Am	×
Lily Pond, (mail to Dexter) Penobscot		11k	▭ Am	×
Limerick, 1 bank, ● York	A 18	East Waterboro, 2	Am	970
Lime Rock Crossing, (4½ miles e. of Thomaston, G 17) Knox		11g	▭ Am	×
Limestone, ● Aroostook	L 3	⊙ 1g	Am	935
Limington, ● York	B 18	Steep Falls, 11	Am	1,075
Lincoln, ● Penobscot	J 10	⊙ 11b	Am	868
Lincoln Center, (R. R. name *Middletown*) ● Penobscot	J 10	11l	Am	×
Lincolns Mills, (mail to Corinna) Penobscot	G 12	1b, 11k	▭ Am	×
Lincolnville, ● Waldo	H 16	208, 226	▭ Am	1,365
Linekin, ● Lincoln	F 18	228	▭ Am	×
Linneus, Aroostook	L 7	Houlton, 1, 5	Am., Dom	970
Lisbon, ● Androscoggin	D 17	⊙ 10a, 11e	▭ Am	3,135
Lisbon Center, ● Androscoggin	D 17	10a	Am	×
Lisbon Falls, (R. R. name *Little River*) ● Androscoggin	D 17	⊙ 102, 11e	Am	×
Litchfield, ● Kennebec	D 16	See Augusta		1,130
Litchfield Corners, ● Kennebec	E 16	Richmond, 11c, 202, 228	Am	×
Litchfield Plains, Kennebec	E 16	Richmond, 11c, 202, 228	Am	×
Littleboro, (P. O. name North Leeds, D 15) Androscoggin		11e	Am	×
Little Deerisle, (2 miles n. w. of North Deerisle, I 16) Hancock		204		×
Littlefield, Androscoggin		8c	▭ Can	×
Littlefields, (mail to Waldo) Waldo		11k	▭ Am	×
Little River, (P. O. name Lisbon Falls, D 17) Androscoggin		10a, 11e	▭ Am	×
Littleton, Androscoggin		8a	▭ Can	×
Littleton, ● Aroostook	L 16	⊙ 1d	Am	930
Livermore, ● Androscoggin	C 15	Livermore Falls, 11e, 17	Am	1,156
Livermore Center, Androscoggin	C 15	Livermore Falls, 11e, 17	Am	×
Livermore Falls, 1 bank, ● Androscoggin	D 15	⊙ 11e, 17b	Am	×
Locke Mills, ● Oxford	B 15	⊙ 8a	Can	×
Logan, Aroostook	L 8	*Cherokee*, 5, 11	▭ Am., Dom	×
Log Track 2, Franklin		19	▭ Am	×
Long Beach, (mail to York Beach) York		⊙ 2b	▭ Am	×
Long Island, Cumberland	D 18	210, 222		×
Long Pond, Somerset	D 9	⊙ 5a	▭ Dom	×
Lookout, (Summer P. O.) Hancock		Isle au Haut, 248		×
Lougees, (mail to Dyer Brook) Aroostook		⊙ 1b	▭ Am	×
Lovell, ● Oxford	A 16	*Lovells*, 11	▭ Am	858
Lovells, (mail to Fryeburg) Oxford		11m	▭ Am	×
Lowell, Penobscot	J 11	Olamon, 11	Am	440
Lowelltown, Franklin	C 9	⊙ 5a	▭ Dom	52
Lower Grant Isle, (4 miles n. of Grant Isle, K 1) Aroostook		Caribou, 1, 5	Am., Dom	×
Lows Bridge, Piscataquis	G 11	1a	▭ Am	×
Lubec, ● Washington	O 13	⊙ 215, 220, 224, 234	Am	2,075
Ludlow, Aroostook	K 7	⊙ 1b	Am	380
Ludwigs, (mail to Waldoboro) Lincoln		11g	Am	×
Lyman, York				854

TOWN. COUNTY.	INDEX.	RAILWAY, or, if not on a Railroad, nearest station.	EX.	POP.
Lyndon, (r. f. d. from Caribou) Aroostook	K [illegible]	Caribou, 1, 5	Am., Dom	×
M				
McDonald, (2½ miles s. w. of South Albion, F 15) Kennebec		Fairfield, 11	Am	×
McFarlane, (mail to Greenville) Piscataquis		5a	Dom	×
McGeorges, (mail to Marion) Washington		23a	Am	×
McKinley, 1 bank, ● Hancock	J 16	⊙ Tremont, 308	Am	×
Machias, 4 banks, ● Washington	M 13	⊙ 28a	Am	2,088
Machiasport, ● Washington	N 13	23a	Am	1,439
Machiasport Station, Washington	M 13	23a	Am	×
Mackamp, Somerset	L 9	5a	Dom	×
MacMahan, (2 miles n. of Five Islands, E 18) Sagadahoc		Five Islands, 216, 228	▭ Am	×
Macwahoc, ● Aroostook	K 9	Kingman, 5, 11	Am., Dom	218
Madawaska, (2 miles s. of Upper St. Bazil, K 1) Aroostook		Caribou, 1, 5	Am., Dom	1,458
Madison, 1 bank, ● Somerset	E 13	⊙ 22, 22½	Am	1,8[illegible]
Madison Center, Somerset	E 13	22½	Am	
Madrid, Franklin	C 13	Madrid Station, 16	Am	145
Madrid Station, Franklin	C 13	16	▭ Am	×
Maine Central Junction, Cumberland		[illegible]	Am	×
Mainstream, Somerset	F 12	20	Am	×
Manchester, ● Kennebec	E 15	See Augusta		615
Manset, (1½ miles n. w. of Seawall, J 16) ● Hancock		208	Am	×
Manson Siding, Androscoggin		8a	Am	×
Maple, Piscataquis	H 11	Sebec Station, 1	Am	×
Maplegrove, Aroostook	L 4	1e	Am	×
Mapleton, ● Aroostook	K 4	Presque Isle, 5	Dom	838
Maplewood, York	A 18	Waterboro, 2	Am	×
Maranacook, Kennebec	E 15	⊙ 11d	Am	×
Mariaville, Hancock	J 13	Ellsworth, 11	Am	×
Marion, Washington	N 13	23a	Am	95
Marlboro, (3 miles n. e. of Lamoine, J 15) Hancock		Ellsworth, 11	Am	×
Mars Hill, ● Aroostook	L 4	1d	Am	835
Marshville, (2 miles s. e. of Harrington, L 14) Washington		Jonesport, 236	Am	×
Martin, (2½ miles w. of Friendship, G 17) Knox		Waldoboro, 11	Am	×
Martinsville, ● Knox	[illegible]	Thomaston, 11	Am	×
Masardis, ● Aroostook	J 5	1	Am	255
Matinicus, ● Knox	H 18	224	Am	[illegible]
Mattawamkeag, ● Penobscot	J 10	⊙ 5b, 11a, b	Am	[illegible]
Mattocks, (P. O. name East Baldwin, B 18) Cumberland		17a	Am	
Maxfield, Penobscot	I 11	La Grange, 1	Am	
Maxeys, (mail to Windsorville) Franklin		21	Am	
Mayfield, (4 miles n. of Bridgton, B 17) Somerset		Bridgton, 3	Am	7[illegible]
Maysville Center, (r. f. d. from Caribou) Aroostook	K [illegible]	1f	Am	
Meadow Brook, Penobscot	K 9	[illegible]	Am., Dom	
Meadows, (Summer P. O.; 17 miles n. of Wilsons Mills, A 12) Oxford		Upper Dam, 200		
Meadows, (mail to Baring) Washington		23a	▭ Am	
Mechanic Falls, ● Androscoggin	C 16	⊙ 8a, 17a	Am., Can	2,0[illegible]
Meddybemps, Washington	N 12	See Eastport		[illegible]
Medford, Piscataquis	H 11	Milo Junction, 1	Am	
Medford Center, Piscataquis	H 11	Milo Junction, 1	Am	
Medomak, (2 miles e. of Bremen, G 17) Lincoln		Waldoboro, 11	Am	
Medway, Penobscot	J 9	Mattawamkeag, 5	Am., Dom	65
Mercer, ● Somerset	E 14	Norridgewock, 2	Am	[illegible]
Merepoint, (6 miles e. of South Freeport, D 18) Cumberland		Freeport, 11	Am	
Merrills, (3 miles s. of Brownville Junction, H 10) Piscataquis		[illegible]	Am	
Maryland Ridge, York	B 20	2	Am	
Merrymeeting, (mail to Brunswick) Cumberland		18e, 11g	Am	
Messalonskee, (P. O. name North Belgrade, E 14) Kennebec		[illegible]	Am	
Mexico, ● Oxford	C 14	7	Am	[illegible]
Middledam, (8 miles s. [illegible] pereum, A 13) Oxford		200		
Middletown, (P. O. name Lincoln Center) Penobscot	I 10	11k	Am	
Milford, ● Penobscot	[illegible]	11e	Am	
Millbridge, ● Washington	[illegible]	23a	Am	[illegible]
Mill Creek, (P. O. name South Orrington, H 14) Penobscot		1b	Am	
Millikens Mill, (mail to Bridgewater Center) Aroostook	L [illegible]	[illegible]	Am	
Millinocket, ● Penobscot	[illegible]	[illegible]	Am	
Mud Pond, (mail to Robinson) Aroostook	L 5	1d	Am	
Mill Road, (P. O. name East Gray) Cumberland		11e	Am	
Milltown, ● Washington	N [illegible]	23a	Am	
Millvale, (4½ miles n. of Bucksport, I 14) Hancock		See Bucksport		
Mill Village, (P. O. name East Wilton, D 14) Franklin		1b	Am	
Mill Yard, (mail to Guilford) Piscataquis		1a	Am	
Milo, ● Piscataquis	H 11	[illegible]	Am	1,[illegible]
Milo Junction, Piscataquis	H 11	1, b	Am	
Milton Plantation, Oxford	[illegible]	Bryant Pond, 8	Can	[illegible]
Minot, Androscoggin	[illegible]	East Poland, 8	Can	916
Minot Station, (P. O. name West Minot) Androscoggin		[illegible]	Am	
Minturn, (3 miles s. w. of Swans Island, J 16) Hancock		Swans Island, 204, 208, 248	Am	
Molunkus, (mail to Golden Ridge) Aroostook		1b	Am	
Monarda, Aroostook	J 8	Staceyville, 1	Am	65
Monhegan, Lincoln	G 18	208	Am	
Monmouth, ● Kennebec	D 16	[illegible]	Am	12
Monroe, ● Waldo	H 14	Brooks, 11	Am	1,[illegible]
Monroe Center, ● Waldo	H 14	Brooks, 11	Am	
Monsapec, (5 miles s. w. of Jonesboro, M 14) Washington		Machiasport, 236	Am	
Monson, ● Piscataquis	I 10	⊙ 12	Am	1,[illegible]
Monson Junction, Piscataquis	I [illegible]	⊙ 1a, 12	Am	
Montague, ● Penobscot	I 11	1b	Am	
Monticello, ● Aroostook	L 6	1d	Am	
Montsweag, (R. R. name [illegible]) Sagadahoc	F 17	11g	Am	
Montville, Waldo	G 15	Thorndike, 11	Am	[illegible]
Moody, (3 miles s. w. of Wells, B 20) York		Wells, 2	Am	
Moodys, Penobscot	G 12	11	Am	
Moosehead, Piscataquis	I 9	⊙ 5a, 212	Dom	
Moose River, Somerset	[illegible]	*Jackman*, 5	Dom	
Moro, Aroostook	I [illegible]	Staceyville, 1	Am	
Morrill, ● Waldo	G [illegible]	See Belfast		[illegible]
Morrills, (mail to Buckfields) Oxford		[illegible]	Am	
Mo[illegible], (7 miles [illegible] of Caribou, K 3) Aroostook		Caribou, 1, 5	Am., Dom	
Morrisons Corner, (4 miles s. e. of Pishons Ferry, F 13) Kennebec		Pishons Ferry, 11	Am	×
Morrow Road, Aroostook	L 8	1g	Am	×
Moscow, Somerset				522
Mount Abram, Franklin	D 12	6b	F. & M	×
Mount Abram Junction, Franklin	D 12	6a, b	F. & M	×
Mountain, Cumberland		See Portland		×
Mountainview, (2 miles e. of Indian Rock, B 12) Franklin		21		×
Mountainville, (1⅙ miles e. of Deer Isle, I 16) Hancock		204, 214, 248		×
Mount Desert, ● Hancock	K 15	See Bar Harbor		1,360
Mount Desert Ferry, ● Hancock	K 14	⊙ 11, 236	Am	×
Mount Hope, (mail to Bangor) Penobscot		01, b	Am	×
Mount Pleasant, Lincoln		228	Am	×
Mount Vernon, ● Kennebec	I 14	Readfield Depot, 11	Am	950
Mouse Island, (Summer P. O.) Lincoln	F 17	[illegible]	Am	×
Mullen Siding, (mail to Sebago) Cumberland		3, 228	Am	×
Murphy Road, Aroostook	I	1d	Am	×
Murray, (5 miles n. e. of Macwahoc, K 9) Aroostook		Kingman, 5, 11	Am., Dom	×
Murray Hill, Lincoln		228	▭ Am	×
Muscongus, (½ mile s. w. of Bremen, F 17) Lincoln		Newcastle, 11	Am	×
Muscongus Bay, Lincoln	F 16	11g	Am	×
Myra, (5 miles s. e. of Greenfield, J 12) Penobscot		Costigan, 11	Am	×
N				
Naples, ● Cumberland	B 17	East Baldwin, 11	Am	850
Naskeag, (3 miles s. of Brooklin, I 16) Hancock		[illegible]		×
Nealeys Corner, Penobscot	H [illegible]	See Bangor		×
Nelson, (4½ miles n. w. of New Sweden, K 3) Aroostook		New Sweden, 1	Am	×
Nequasset, Sagadahoc	[illegible]	11g	Am	×
Newagen, (3 miles s. of West Southport, F 18) Lincoln		West Southport, 216	Am	×
Newburg, Penobscot	H [illegible]	See Bangor		870
Newburg Center, Penobscot	H 13	See Bangor		×
Newburg Village, Penobscot	H [illegible]	See Bangor		×
Newcastle, 1 bank, ● Lincoln	F [illegible]	11a	Am	1,290
Newells, (mail to Palermo) Kennebec		[illegible]	Am	
Newfield, ● York	A 19	Waterboro, 2	Am	8[illegible]
New Gloucester, ● Cumberland	C 17	⊙ 8a	Can	1,2[illegible]
New Gloucester, Cumberland	C 17	[illegible]	Am	
Newhall, (1½ miles e. of White Rock, C 18) Cumberland		11a	Am	
Newharbor, ● Lincoln	[illegible]	212		
New Limerick, ● Aroostook	L 7	1[illegible]	Am	57
Newport, (R. R. name *Newport Junction*) 1 bank, ● Penobscot	G 13	⊙ 11b, l	Am	1,1[illegible]
New Portland, ● Somerset	E 12	North Anson, 22	Am	1,038

TOWN. COUNTY.	INDEX.	RAILWAY, or, if not on a Railroad, nearest station.	EX.	POP.
Newry, Oxford	A 14	Bethel, 8	Can	[illegible]
New Sharon, ● Franklin	D 13	5½, 7		1,0[illegible]
New Sweden, ● Aroostook	K [illegible]	1b	Am	[illegible]
New Vineyard, ● Franklin	D [illegible]	Farmington, [illegible]	Am	6[illegible]
Nicolin, Hancock	[illegible]	[illegible]	Am	
Nobleboro, ● Lincoln	F [illegible]	11	Am	
Norcross, ● Penobscot	I [illegible]	[illegible]	Am	6
Norlands, (P. O. name East Livermore) Androscoggin	D [illegible]		Am	[illegible]
Norridgewock, ● Somerset	E 13	⊙ 21, 22	Am	1,660
North Amity, Aroostook	L 8	Houlton, 1, 5	Am., Dom	×
North Anson, ● Somerset	E 13	⊙ 22	Am	×
North Appleton, Knox	[illegible]	[illegible]	Am	×
North Auburn, ● Androscoggin	[illegible]	[illegible]		×
North Baldwin, Cumberland	[illegible]	[illegible]	Am	
North Bancroft, (R. R. name *Bancroft*) Aroostook	K 9	5b, 11a	Am	×
North Bangor, Penobscot	I 13	See Bangor		×
North Belgrade, (R. R. name *Messalonskee*) Kennebec		[illegible]	Am	×
North Berwick, 1 bank, ● York	B 20	⊙ 2a, b	Am	1,813
North Blanchard, (3 miles n. of Blanchard, F 11) Piscataquis		Blanchard, 1		×
North Bluehill, Hancock	I 15	See Bucksport		×
North Bradford, ● Penobscot	H 11	South La Grange, 1	Am	×
North Bridgton, ● Cumberland	B 16	3	Am	×
North Brooklin, Hancock	I 15	Sargentville, 236	Am	×
North Brooksville, ● Hancock	I 15	Ellsworth, 11	Am	×
North Brownville, (P. O. name Henderson) Piscataquis	H		Am	×
North Buckfield, Oxford	C [illegible]	Buckfield, [illegible]	Am	×
North Bucksport, (R. R. name *Cedar Grove*) Hancock	[illegible]	11h	Am	×
North Carmel, Penobscot	H	Carmel, 11	Am	×
North Castine, ● Hancock	I 15	See Castine		×
North Chesterville, Franklin	[illegible]	[illegible]	Am	×
North Cornville, Somerset	[illegible]	Skowhegan, 11	Am	×
North Cushing, (5 miles n. of Cushing, G 17) Knox		Thomaston, 11	Am	×
North Cutler, Washington	[illegible]	Machiasport, 236	Am	×
North Deering, (Sub Station Portland P. O.) ● Cumberland		See [illegible]		×
North Deer Isle, Hancock	I 16	204		×
North Dexter, (3 miles n. w. of Dexter, G 12) Penobscot		Dexter, 11	Am	×
North Dixmont, ● Penobscot	G 13	East Newport, 11	Am	×
Northeast Carry, (20 miles n. of Kineo, E 8) ● Piscataquis		212	Am	×
Northeast Harbor, ● Hancock	K [illegible]	208, 2[illegible]	Am	×
North Edgecomb, Lincoln	F 17	See Wiscasset		×
North Ellsworth, Hancock	J 14	Ellsworth, 1	Am	×
North Fairfield, Somerset	F 14	Waterville, 11	Am	×
North Falmouth, (r. f. d. from Portland) Cumberland	C 18	Falmouth Station, 11	Am	×
North Fayette, Kennebec	D 15	East Livermore, 11	Am	×
Northfield, Washington	M 13	Machiasport, 236	Am	×
North Freeman, Franklin	D 12	6a	F. & M	×
North Fryeburg, Oxford	A 16	Fryeburg, 11	Am	×
North Gorham, ● Cumberland	C 18	Gorham, 2	Am	×
North Gray, Cumberland	C 17	Gray 11	Am	×
North Greene, Androscoggin	D 15	Greene,	Am	×
North Guilford, Piscataquis	G 11	Abbot Village,	Am	×
North Hancock, (R. R. name *Franklin Road*) ● Hancock			Am	×
North Harpswell, (r. f. d. from Brunswick) Cumberland	E 18	See Brunswick		×
North Haven, ● Knox	I 16	208, 214, 248, 250		559
North Hermon, Penobscot	H 13	See Bangor		×
North Hollis, (8 miles n. w. of Hollis Center, B 19) York		Hollis Center	Am	×
North Islesboro, ● Waldo	[illegible] 15	208, 226	Am	×
North Jay, ● Franklin	D [illegible]		Am	×
North Lamoine, Hancock	[illegible]	Ellsworth, 11	Am	×
North Lebanon, York	A [illegible]	East Lebanon, 2	Am	×
North Lee, Penobscot	[illegible]	Union, 11	Am	×
North Leeds, (R. R. name *Littleboro*) ● Androscoggin			Am	×
North Limington, York	B 18	Steep Falls, 11	Am	×
North Livermore, ● Androscoggin	D 15	Livermore Falls, 11	Am	×
North Lovell, Oxford	A 16		Am	×
North Lubec, Washington	O 13	215, 220	Am	×
North Lyndon, Aroostook	K 3	Caribou, [illegible]	Am., Dom	×
North Madison, Somerset	E 13	Skowhegan, 11	Am	×
North Monmouth, (6 miles n. of Monmouth, D 16) ● Kennebec		Monmouth, 11	Am	×
North Monroe, Waldo	H	Brooks, 11	Am	×
North Newburg, Penobscot	H	Hermon Pond, 11	Am	×
North Newcastle, Lincoln	F	[illegible]	Am	×
North Newport, (4 miles e. of Corinna, G 12) Penobscot		Corinna, 11	Am	×
North New Portland, ● Somerset	D 12	North Anson, 22	Am	×
North Newry, Oxford	A [illegible]	Bethel, 8	Can	×
North Nobleboro, (5 miles s. of South Jefferson, F 16) Lincoln		Nobleboro, 11	Am	×
North Norway, Oxford	B 15	South Paris, 8	Can	×
North Orland, (5 miles s. of Dedham, I 14) Hancock		See [illegible]		×
North Orrington, (R. R. name *Smiths*) ● Penobscot			Am	×
North Palermo, Waldo	[illegible]	[illegible]	Am	×
North Paris, Oxford	[illegible]	West Paris, 8	Can	×
North Parsonfield, York	[illegible]	*Cornish*,	Am	×
North Penobscot, Hancock	[illegible]	[illegible]	Am	×
North Perham, (7 miles n. of Washburn, K 3) Aroostook		Caribou, 1, 5	Am., Dom	×
North Perry, Washington	O 12	218		×
North Pittston, Kennebec	F 16	See Gardiner		×
Northport, ● Waldo	H 15	208, 226, 230		698
Northport Camp Ground, (Summer P. O.) Waldo	H 15	208, 226, 230	▭ Am	×
North Pownal, (R. R. name *Pownal*) Cumberland	D 17	8a	Am	×
North Raymond, Cumberland	C 17	*Poland Station*, 17	Am	×
North Rumford, Oxford	B 14	Rumford Falls, 1	Am	×
North Scarboro, Cumberland	C 19	Westbrook, 2	Am	×
North Searsmont, Waldo	G 15	See Belfast		×
North Searsport, Waldo	H [illegible]	[illegible]		×
North Sebago, Cumberland	[illegible]	[illegible]		×
North Sedgwick, ● Hancock	I [illegible]	[illegible]		×
North Shapleigh, ● York	A 19	Springvale,	Am	×
North Sidney, Kennebec	E 15	Vassalboro, 11	Am	×
North Sullivan, Hancock				×
North Troy, (8 miles e. of Burnham, F 14) Waldo		Burnham,	Am	×
North Turner, ● Androscoggin	C 15	Canton, 17	Am	×
North Turner Bridge, Androscoggin	[illegible]	Canton, 17	Am	×
North Union, Knox	G	Union, 7	Am	×
North Vassalboro, ● Kennebec	E 14	Vassalboro, 11	Am	×
North Vienna, Kennebec	D 14	Readfield Depot, 11	Am	×
North Waldoboro, ● Lincoln	G 16	Waldoboro, 11	Am	×
North Warren, Knox	G [illegible]	Warren, 7, 11	Am	×
North Waterboro, ● York	A 19	Waterboro,	Am	×
North Waterford, ● Oxford	B 16	Norway, 8	Can	×
North Wayne, ● Kennebec	D 15	Readfield	Am	×
North Whitefield, ● Lincoln	F 16	24	Am	×
North Windham, ● Cumberland	C 18	2	Am	×
North Windsor, Kennebec	F 15	[illegible]	Am	×
North Winterport, Waldo	G [illegible]	[illegible]		×
North Woodstock, Oxford		[illegible] 8	Can	×
North Yarmouth, (R. R. name *Walnut Hill*) Cumberland	C 18	11d	Am	71[illegible]
North Yarmouth, Cumberland	C 18	[illegible]	Can	×
Norton, Piscataquis	G 10	[illegible]	Am	×
Norway, 2 banks, ● Oxford	B 16	[illegible]		2,034
Norway Lake, ● Oxford	B 14	Norway, 8	Can	×
Notch, Franklin	C 16	Wilton, 11	Am	×
Number One, Aroostook	K 3	Caribou, 1, 5	Am., Dom	×
Number 6 Plantation, Franklin				×
O				
Oakfield, (6 miles w. of Linneus, L 7) Aroostook		Burleigh, 1	Am	×
Oakfield Station, (P. O. name Burleigh) Aroostook	K 7	⊙ 1b	Am	×
Oakland, 2 banks, ● Kennebec	E 14	⊙ 11d, [illegible]	Am	2,048
Oakland Farm, (mail to York) York		2b	Am	×
Oakland Siding, Knox		17½	Am	×
Oakpoint, (10 miles s. w. of Ellsworth, J 14) Hancock		11		×
Oaks, (3½ miles s. w. of E. Otisfield, B 16) Cumberland		[illegible]	Am	×
Oceanpark, (R. R. name [illegible] *Ground*) York		[illegible]		×
Oceanpoint, Lincoln	[illegible]	[illegible]		×
Oceanville, Hancock		[illegible] 11		×
Ogren Road, (mail to Caribou) Aroostook		[illegible]	Am	×
Ogunquit, ● York	B 20	Wells, 2	Am	×
Olamon, ● Penobscot	I	[illegible]	Am	×
Old Falls, (mail to West Kennebunk) York		[illegible]	Am	×
Old Orchard, ● York		[illegible]	Am	890
Old Point, (mail to Norridgewock) Somerset		[illegible]	Am	
Oldtown, 1 bank, ● Penobscot	[illegible]	[illegible]	Am	[illegible]
Onawa, Piscataquis	G	[illegible]		
Orffs Corner, Lincoln	F	Waldoboro, 11	Am	
Orient, Aroostook	L	Danforth, 5, 11	Am., Dom	
Orland, ● Hancock		Boyd Lake	Am	[illegible]
Orneville, Piscataquis	I	1a	Am	[illegible]
Orono, ● Penobscot	I	[illegible]	Am	[illegible]
Orrington, Penobscot	I 13	[illegible]	Am	[illegible]
Orrington Center, (2 miles e. of Orrington, I 13) Penobscot		[illegible] 11	Am	
Orrs Island, ● Cumberland	D [illegible]	[illegible]		
Otis, (2 miles w. of Tilden, J 13) Hancock		Ellsworth, 11	Am	
Otisfield, Cumberland	[illegible]	Oxford, 8	Can	[illegible]
Otisfield Gore, (5 miles s. of Norway, B 16) ● Cumberland		8[illegible]	▭ Can	
Otis Hill, (mail to Oakland) Somerset		[illegible]	▭ Am	
Ottercreek, Hancock	K	204, 208	Am	
Owen, (R. R. name *South End*) Penobscot		11k	Am	×

Am., American Ex. Can., Canadian Ex. Dom., Dominion Ex. E. & P., Earle & Prew Ex. F. & M., Franklin & Megantic Ex.

TOWN. COUNTY.	INDEX.	RAILWAY, *or, if not on a Railroad, nearest station.*	EX.	POP.
Owlshead, ● Knox	H 1[illegible]	208	Am	
Oxbow, (9 miles s. w. of Masardis, J 5) Aroostook		Presque Isle,	Dom	110
Oxford, ● Oxford	B 16	8a	Can	1,160
P				
Palermo, ● Waldo		20	Am	800
Palermo Center, Waldo		See Augusta		
Palmyra, Somerset	G 13	20	Am	1,010
Paris, ● Oxford	B 16	South Paris, 8	Can	251
Park, (2 miles [illegible] of Searsport, H 15) Waldo		0		
Parkerhead, ● Sagadahoc	E 18	See Bath		
Parkers, Piscataquis		1a	Am	
Parkhurst's, Aroostook			Dom	
Parkman, ● Piscataquis	I 11	*Lowes Bridge*, 1	Am	
Park Road, Franklin	D 12	6a	F & M	×
Park Siding, (mail to Gilbertville) Oxford		17	Am	×
Parsons, York	C 2[illegible]	2a	Am	×
Parsonsfield, York	A 18	Cornish, 11	Am	1,100
Passadumkeag, ● Penobscot	I 11	11b	Am	
Pattagumpus, Penobscot	J 9	Lincoln Center, 1	Am	
Patten, ● Penobscot	J 7		Am	
Patten Junction, Aroostook	I 8	1b, 1	Am	
Pavilion, York		2b	Am	
Peacove, Penobscot	I 12	1	Am	
Peak Island, ● Cumberland	D 19	210		
Pejepscot, Sagadahoc	D	10a, 11e	Am	
Pemaquid, ● Lincoln	F 17	216, 228, 240	Am	
Pemaquid Beach, (3 miles s. of Pemaquid, F 17) Lincoln		216, 228, 240	Am	
Pemaquid Harbor, (2½ miles s. w. of Pemaquid, F 17) Lincoln		216, 228, 240	Am	
Pembroke, ● Washington	O 12	23b	Am	720
Pennamaquan, (mail to Charlotte) Washington		23a	Am	
Penney's, Cumberland	C 17	11d	Am	
Penobscot, ● Hancock	I 15	See Bucksport		720
Penobscot Junction, Penobscot	I 13	11b	Am	
Perham, (3 miles s. of East Perham, K 3) Aroostook		Caribou, 1, 5	Am., Dom	410
Perkins, (P. O. name Birchville) Penobscot		1b	Am	
Perley's Mills, Cumberland	B 17		Am	
Perry, ● Washington	O 12	23b, 218	Am	950
Peru, Oxford	C 11	17a	Am	695
Peter's, Piscataquis		5b	Dom	
Phair, (4 miles s. w. of Spragues Mills, L 4) Aroostook		Presque Isle, 5	Dom	
Phillips, 2 banks, ● Franklin	C 13	16, 19	Am	671
Phippsburg, ● Sagadahoc	E 18	See Bath		1,395
Pierce's, Penobscot	I 13	11b	Am	
Pinepoint, ● Cumberland	C 19	2	Am	
Pines, (2½ miles n. of Wesley, M 11) Washington		Baring, 23	Am	
Pishons Ferry, Kennebec	F 13	11d	Am	
Pittsfield, 1 bank, ● Somerset	G 13	11b, 20	Am	2,208
Pittston, ● Kennebec	E 16	10	Am	1,285
Plantation No. 14, Washington	N 12	Machiasport, 236	Am	
Pleasantdale, (R. R. name *Cape Elizabeth*) ● Cumberland	C 19	2a, 16½	Am	
Pleasant Point, (2½ miles s. of South Cushing, G 17) Knox		Thomaston, 11	Am	
Pleasant Point, Washington	O 12	23b, 218	Am	
Pleasantville, (3 miles n. of Warren, G 16) Knox		Warren, 7, 11	Am	
Plymouth, ● Penobscot	G 13	East Newport, 11	Am	693
Poland, ● Androscoggin	C 16	⊙ *Poland Station*, 17	Am	2,520
Poland Station, Androscoggin	D 17	1a	Am	
Pollard Brook, (P. O. name South Lincoln) Penobscot	J 11	11b	Am	
Pond Cove, (3 miles s. of Cape Elizabeth, C 19) Cumberland		Cape Elizabeth, 2, 16½	Am	
Poors Mills, (3 miles s. e. of Morrill, G 15) Waldo		See Belfast		
Popham Beach, (3 miles s. of Parker's Head, E 18) ● Sagadahoc		228	Am	
Portage, Aroostook	J 3	Presque Isle	Dom	170
Port Clyde, Knox	G 17	208, 242	Am	
Porter, Oxford	A 18	17c	Am	
Porterfield, (5 miles n. of South Hiram, A 17) Oxford		Cornish, 11	Am	
Porters Pit, Oxford		17	Am	
PORTLAND, 16 banks, ● Cumberland	C 1[illegible]	2a, c, f, 11c, m, 16½, 18½, 210, 222, 224, 230, 232, 236, 228, 240, 242	Am., Can., E & P	50,145
Portland & Rochester Junction, Cumberland		8a	Can	
Pownal, Cumberland	D 17	*Pownal*, 8	Can	723
Pownal, (P. O. name West Pownal) Cumberland	C 17	8a	Can	
Prebles, (mail to Whitefield) Lincoln		21	Am	
Prentiss, (6 miles s. w. of Springfield, K 10) Penobscot		Lincoln, 11	Am	150
Presque Isle, 2 banks, ● Aroostook	K 4	1d, 5e	Am., Dom	1,256
Presumpscot, (2 miles w. of Falmouth, D 18) Cumberland		Falmouth, 8	Can	
Pretty Marsh, Hancock	J 15	Seal Harbor, 204, 208	Am	
Prides Corner, Cumberland	C 18	See Portland		
Prides Mill, (mail to Masardis) Aroostook		1	Am	
Princeton, ● Washington	M 1[illegible]	23	Am	
Prospect, ● Waldo	H 1[illegible]			1,080
Prospect Ferry, ● Waldo	H 11	204	Am	698
Prospect Harbor, ● Hancock	L 15	See Bar Harbor		
Prouts Neck, (Summer P. O.) ● Cumberland	C 19	Scarboro, 2	Am	
Pulpit Harbor, Knox	H 16	248, 250		
Pushaw, (3 miles s. e. of West Oldtown, I 12) Penobscot		Oldtown, 11	Am	
Q				
Quarry, (mail to Oakdale) Piscataquis		1a	Am	
R				
Randolph, ● Kennebec	E 16	9, 202	Am	860
Rangeley, ● Franklin	B 12	16, 200, 215	Am	
Rankins Mills, Oxford	A 17		Am	
Rapids, (10 miles n. w. of Hollis Center, B 19) York		Hollis Center, 2	Am	
Raymond, Cumberland	C 17	8a		948
Razorville, (2 miles w. of Washington, F 16) Knox		See Augusta		
Reach, (4 miles e. of Deerisle, I 16) Hancock		See Deerisle		
Readfield, ● Kennebec	F 15	Readfield Depot, 11	Am	1,189
Readfield Depot, ● Kennebec	E 15	11a	Am	
Redbeach, ● Washington	N 1[illegible]	218		
Redding, (4 miles n. w. of Sumner, C 5) Oxford		East Sumner, 17	Am	
Redington Mills, ● Franklin	C 12	16	Am	
Reed Plantation, ● Aroostook	K 9	Kingman 5, 11	Am., Dom	
Reeds Mill, Franklin	C 13	16	Am	
Reeds Mill, (mail to Roxbury) Oxford		17	Am	
Revere, Somerset	E 13	Skowhegan, 11	Am	
Reynolds, (4½ miles e. of Caribou, K 3) Aroostook		Caribou, 1, 5	Am., Dom	×
Riceville, (9 miles e. of Greenfield, J 12) Hancock		Costigan, 11	Am	
Richmond, 2 banks, ● Sagadahoc	E 16	11e, 202, 228	Am	3,185
Richmond Campground, (R. R. name *Dresden Station*) Sagadahoc	E 16	11e, 202	Am	
Richmond Corner, ● Sagadahoc	E 16	Richmond, 11, 202, 228	Am	
Richville, (mail to Steep Falls) Cumberland		11m	Am	
Ridlonville, (1 mile n. of Rumford Falls, C 14) Oxford		Rumford Falls, 17	Am	
Riggsville, (1 mile s. e. of Arrowsic, E 18) Sagadahoc		228	Am	
Riley, Franklin		7b	Am	
Ripley, ● Somerset	G 12	Dexter, 11	Am	489
Riverside, ● Kennebec	E 15	11e	Am	
Riverside Park, Penobscot		0		
Riverview, (P. O. name Anson) Somerset	E 13	22	Am	
Roach River, (20 miles n. e. of Greenville, F 10) Piscataquis		Greenville, 1	Am	
Robbinston, ● Washington	O 12	218	Am	791
Roberts, (mail to Caribou) Aroostook		5e	Dom	
Roble, Aroostook	L 3	Fort Fairfield, 5	Dom	
Robinsons, Aroostook	L 5	⊙ 1d	Am	
Rockabema, (4½ miles s. of Moro, J 7) Aroostook		Staceyville, 1	Am	
Rockland, 5 banks, ● Knox	H 16	⊙ 10½, 11g, 17½, 208, 214, 230, 236, 242, 248, 250	Am	8,150
Rockland Heights, Knox		17½	Am	
Rockport, 1 bank, ● Knox	H 16	⊙ 17½, 18, 208	Am	2,280
Rockville, Knox	H 16	Rockport, 17½, 18, 208	Am	
Rockwood, (1½ miles w. of Kineo, E 9) Somerset		Kineo, 212	Am	
Rome, Kennebec	E 14	Belgrade, 11	Am	521
Roque Bluff, (6½ miles s. w. of Machias, M 13) Washington		Machiasport, 236	Am	175
Ross Corners, York	A 19	Waterboro, 2	Am	
Roundpond, ● Lincoln	F 17	242		
Rowes, (mail to Danville) Cumberland		11d	Am	×
Roxbury, Oxford	B 14	17c	Am	234
Roxie, Aroostook	L 8	Danforth, 5, 11	Am., Dom	×
Rumford, Oxford	B 15	⊙ Rumford Falls, 17	Am	2,595
Rumford Center, ● Oxford	B 14	Rumford Falls, 17	Am	×
Rumford Falls, 1 bank, ● Oxford	C 14	⊙ 17a, c	Am	×
Rumford Junction, Androscoggin	C 16	⊙ 11d 11a	Am	×
Rumford Point, ● Oxford	B 14	Rumford Falls, 17	Am	×

TOWN. COUNTY.	INDEX.	RAILWAY, *or, if not on a Railroad, nearest station.*	EX.	POP.
S				
Sabbatus, ● Androscoggin	D 16	⊙ 10b, 11e	Am	
Sabbathday Lake, (3 miles n. e. of North Raymond, C 17) Cumberland		New Gloucester, 8	Can	
Saco, 4 banks, ● York	C 19	⊙ 1½, 2a, c	Am	6,122
Saco River, (P. O. name Bar Mills) York	B 19	2f	Am	
Saint Agatha, (5 miles s. of Frenchville, J 1) Aroostook		Caribou, 1, 5	Am., Dom	
Saint Albans, ● Somerset	G 12	⊙ Hartland 20	Am	1,0[illegible]
Saint Croix, Aroostook	J 6	⊙ 1f	Am	
Saint Croix Junction, Washington	N 11	23a	Am	
Saint David, (5 miles s. of Upper St. Bazil, K 1) Aroostook		Caribou, 1, 5	Am., Dom	
Saint Francis, Aroostook	H 2	Caribou, 1, 5	Am., Dom	180
Saint George, Knox	G 17	Thomaston, 11	Am	2,500
Salem, Franklin	C 1[illegible]	6a	F & M	25[illegible]
Salisbury Cove, Hancock	J 1[illegible]	See Bar Harbor		
Sanders, (P. O. name East Madrid) Franklin	C 12	16	Am	
Sand Hills, Piscataquis	G 1[illegible]	1b	Am	
Sandy Creek, Cumberland	B 1[illegible]	3	Am	
Sandypoint, ● Waldo	H 14	208	Am	
Sanford, (mail to Van Buren) Aroostook		1b	Am	
Sanford, 1 bank, ● York	B 20	15	Am	1,16[illegible]
Sanfords, Franklin	D 1[illegible]	6a	F & M	
Sangerville, ● Piscataquis	G 1[illegible]	1a	Am	1,3[illegible]
Santiago, (4 miles e. of Bucks Mills, I 14) Hancock		See Bucksport		
Sargents, Waldo	H 15	11k	Am	
Sargentville, ● Hancock	I 16	236	Am	
Savage, (2 miles w. of North Cornville, F 12) Somerset		Skowhegan, 11	Am	
Sawyer, (2 miles n. of Southport, F 18) Lincoln		228	Am	
Scarboro, (R. R. name *Scarboro Beach*) ● Cumberland	C 19	2a	Am	1,800
Scarboro Crossing, (2 miles n. e. of Scarboro, C 19) Cumberland		2a	Am	
Schoodic, Piscataquis	H 10	1b	Am	
Schoodic Pit, (mail to Franklin) Hancock		23a	Am	
Seabury, (mail to York) York		2b	Am	
Sealcove, Hancock	J 15	214		
Seal Harbor, (1 mile n. e. of Northeast Harbor, J 19) ● Hancock		204, 208	Am	×
Searsmont, (4 miles s. e. of S. Montville, G 15) ● Waldo		See Belfast		1,210
Searsport, 2 banks, ● Waldo	H 15	⊙ 0, 208	Am	1,710
Seaside (3 miles w. of S. Addison, M 14) Washington		204, 208	Am	×
Seawall, Hancock	J 16	Jonesport, 236	Am	×
Sebago, (R. R. name *West Sebago*) ● Cumberland	B 17	3	Am	709
Sebago Lake, ● Cumberland	B 18	⊙ 11m, 244	Am	×
Sebasco, (5 miles s. w. of Phippsburg, E 18) Sagadahoc		See Bath		
Sebec, ● Piscataquis	H 11	⊙ 246		740
Sebec Station, (R. R. name *South Sebec*) ● Piscataquis	H 11	⊙ 1a	Am	
Seboeis, Penobscot	I 10	⊙ 5b	Dom	
Seboomook, (17 miles n. of Kineo, E 9) Somerset		Greenville, 1	Am	
Sedgwick, ● Hancock	I 15	⊙ 236	Am	1,090
Seeket, (Summer P.O.) Cumberland		Yarmouth, 8	Am	
Shapleigh, York	A 19	Springvale, 2	Am	998
Sharps, (mail to Monticello) Aroostook		1d	Am	
Shattucks, (3 miles n. e. of South New Castle, F 17) Lincoln		11g	Am	
Shawmut, ● Somerset	F 1[illegible]	11a	Am	
Sheepscot, ● Lincoln	F 17	21	Am	
Sherman, Aroostook	J 8	1b	Am	1,090
Sherman, (P. O. name Braggville) Penobscot	J 8	1b	Am	
Sherman Mills, ● Aroostook	J 8	Patten, 13	Am	
Shiloh, (1½ miles s. e. of Lisbon Falls, D 17) Androscoggin		Lisbon Falls, 10, 11	Am	
Shirley Mills, ● Piscataquis	F 10	⊙ 1a	Am	820
Shoreys, (mail to Weeksboro) Aroostook		1c	Am	×
Shug, (mail to Livermore Falls) Androscoggin		11e	Am	
Sidney, Kennebec	E 15	Vassalboro, 11	Am	1,380
Silvers Mills, Penobscot	G 11	11e	Am	
Simonton, (2½ miles w. of Camden, H 16) Knox		Simontons Corner, 18	Am	
Simontons Corner, Knox	H 16	18	Am	
Simpsons Corner, Penobscot	G 1[illegible]	Unity, 11	Am	
Simpsons, (mail to [illegible]) [illegible]		11e	Am	
Six Mile Falls, Penobscot	I 13	11		
Skillings, (1½ miles n. of N. Auburn, C 16) Androscoggin		See Auburn		
Skinner, (2½ miles e. of Lowelltown, C 9) Franklin		5a	Dom	
Skowhegan, 3 banks, ● Somerset	E 13	11d, 21, 22	Am	4,266
Sligo, Cumberland	D 18	11	Am	
Smallpoint, Sagadahoc	E 18	Popham Beach, 228	Am	
Small Point Beach, (2 miles s. of Ashdale, E 18) Sagadahoc		See Bath		
Smith Brook, (mail to Weeksboro) Aroostook		1c	Am	
Smithfield, Somerset	E 13	North Belgrade, 11	Am	498
Smiths, (P. O. name North Orrington, H 1[illegible]) Penobscot		11b	Am	
Smiths, (mail to Madison) Somerset		22	Am	
Smithton, Waldo	G 14	Thorndike, 11	Am	
Smithville, (2 miles s. of Unionville, K 14) Washington		Unionville, 23	Am	
Smyrna, Aroostook	K [illegible]	Smyrna Station, 1	Am	470
Smyrna Mills, ● Aroostook	K [illegible]	1f	Am	
Snow Corner, (1½ miles n. of Hermon, H 13) Penobscot		Harmon Center, 11	Am	
Snows Falls, Oxford	B 1[illegible]	West Paris, 8	Can	
Solon, ● Oxford	E 1[illegible]		Am	1,010
Somerset, (13 miles s. of Dead River, D 11) Somerset		Anson, 22	Am	
Somerville, Lincoln	F 15	See Augusta		161
Songo Lock, (3½ miles [illegible], C 17) Cumberland		2[illegible]		
Sorrento, ● Hancock	K 15	236	Am	110
Sound, Hancock	K 15	See Bar Harbor		
South Acton, York	A 19	East Lebanon, 2	Am	
South Addison, ● Washington	M 1[illegible]	Jonesport, 236	Am	
South Albion, (mail to Albion) Kennebec	F 1[illegible]	21	Am	
South Andover, Oxford	A 1[illegible]	Lock Mills, 8	Can	
South Atkinson, Piscataquis	H 11	Sebec Station, 1	Am	
South Bancroft, ● Aroostook	L 9	Danforth, 5, 11	Am., Dom	
South Beddington, Washington	L 1[illegible]	Jonesport, 236	Am	
South Berwick, 2 banks, ● York	B 20	2c	Am	3,000
South Berwick Junction, (R. R. name [illegible]) York	B 20	2a	Am	
South Bluehill (2 miles s. of Bluehill Falls, J 15) Hancock		211		×
South Brewer, ● Penobscot	I 13	11b, 204	Am	×
South Bridgton, ● Cumberland	B 17		Am	×
South Bridgton Station, (mail to South Bridgton) Cumberland		3	Am	×
South Bristol, ● Lincoln	F 18	240		×
South Brooks, Waldo	G 11	Brooks, 11	Am	×
South Brooksville, Hancock	I 1[illegible]	226		×
South Carthage, Franklin	C 11	North Jay, 11	Am	×
South Casco, Cumberland	C 17	241		×
South Chesterville, Franklin	D 11	East Livermore, 11	Am	×
South China, ● Kennebec	F 1[illegible]	See Augusta		×
South Corinth, Penobscot	H 12	14		×
South Cushing, Knox	G 17	Thomaston, 11	Am	×
South Danville, (5 miles s. e. of Danville, C 17) Androscoggin		Danville, 8, 11	Am., Can	
South Deer Isle, Hancock	I 16	204		
South Dover, Piscataquis	H 11	Dover, 1, 11	Am	
South Dresden, (2 miles s. of West Dresden, E 16) Lincoln		202		
South Durham, Androscoggin	D 17	Freeport, 11	Am	
South Eliot, ● York	B 21	Eliot, 2	Am	
South End, (P. O. name Owen[illegible]) Penobscot	G 12	11k	Am	
South Etna, Penobscot	H 13	Etna, 11	Am	
South Exeter, Penobscot	H 12	Dexter, 11	Am	×
South Freeport, ● Cumberland	D 18	Freeport, 11	Am	×
South Gardiner, (R. R. name *Lawrence's Mills*) ● Kennebec	E 16	11e	Am	×
South Gouldsboro, Hancock	K 15	See Bar Harbor		×
South Hancock, Hancock	K 14	Mount Desert Ferry, 11	Am	×
South Harpswell, ● Cumberland	D 18	222		×
South Hiram, Oxford	A 17	*Cornish*, 11	Am	×
South Hollis, York	B 18	2f	Am	×
South Hope, Knox	G 16	Union, 7	Am	×
South Hudson, (3 miles s. of Hudson, H 12) Penobscot		See Bangor		×
South Jefferson, Lincoln	F 16	Damariscotta Mills, 11	Am	×
South Lagrange, Penobscot	I 11	⊙ 1a	Am	×
South Leeds, Androscoggin	D 16	Greene, 11	Am	×
South Levant, Penobscot	H 13	See Bangor	Am	×
South Lewiston, (R. R. name *Crowley Junction*) ● Androscoggin	D 16	10a, 11e, f	Am	×
South Liberty, Waldo	G 15	Waldoboro, 11	Am	×
South Limington, York	B 18	Hollis Center, 2	Am	×
South Lincoln, (R. R. name *Pollard Brook*) ● Penobscot	J 11	⊙ 11b	Am	×
South Litchfield, Kennebec	E 16	See Augusta		×
South Livermore, Androscoggin	D 15	Stricklands Ferry, 11	Am	×
South Lubec, (3 miles s. of Lubec, O 13) ● Washington		215, 220		×
South Molunkus, Aroostook	K 9	Mattawamkeag, 5, 11	Am	×
South Monmouth, Kennebec	E 16	Monmouth, 11	Am	×
South Montville, Waldo	G 15	See Belfast		×
South Mount Vernon, (3½ miles n. e. of Readfield Depot, E 15) Kennebec		Readfield Depot, 11	Am	×

TOWN. COUNTY.	INDEX.	RAILWAY, *or, if not on a Railroad, nearest station.*	EX.	POP.
South Naples, (2½ miles n. e. of North Sebago, B 17) Cumberland		3		×
South Newburg, Penobscot	H 13	See Bangor		×
South New Castle, Lincoln	F 17	11g	Am	×
South Norridgewock, ● Somerset	E 13	11d	Am	×
South Orrington, (R. R. name *Mill Creek*) ● Penobscot	I 13	11b	Am	×
South Paris, 1 bank, ● Oxford	B 16	8	Can	×
South Parsonfield, York	A 18	Waterboro, 2	Am	1,457
South Penobscot, ● Hancock	I 15	See Bucksport		×
South Poland, ● Androscoggin	C 17	*Poland Station*, 17	▭ Am	×
Southport, ● Lincoln	F 18	228	Am	545
South Portland, ● Cumberland	C 19	2a		6,281
South Presque Isle, (R. R. name *Fort Fairfield Junction*) Aroostook	K 4	1d	Am	×
South Robbinston, Washington	O 12	218		×
South Sanford, York	B 20	2e		×
South Sebec, Piscataquis	H 11	*South Sebec*, 1	Am	×
South Sebec, (P. O. name Sebec Station) Piscataquis	H 11	1a	Am	×
South Smithfield, Somerset	E 14	North Belgrade, 11	Am	×
South Solon, Somerset	E 12	Solon, 22	Am	×
South Somerville, Lincoln	F 16	See Augusta		×
South Springfield, (4 miles s. s. w. of Carroll, K 10) Penobscot		Union	Am	×
South Standish, (1½ miles n. of Bonny Eagle, B 18) Cumberland		*Saco River*, 2	Am	×
South Stetson, Penobscot	H 13	Etna, 11	Am	×
South Strong, Franklin	D 13	19	Am	×
South Surry, Hancock	J 15	214		×
South Thomaston, ● Knox	G 17	Thomaston, 11	Am	1,010
South Turner, Androscoggin	C 16	See Auburn		×
South Union, Knox	G 16	7	Am	×
South Vassalboro, Kennebec	F 15	Vassalboro, 11	Am	×
South Waldoboro, Lincoln	G 17	Waldoboro, 11	Am	×
South Warren, (R. R. name *Georges River*) Knox	G 16	11g	Am	×
South Waterboro, (P. O. name Waterboro) York	B 19	2f	Am	×
South Waterford, ● Oxford	B 16	Norway, 8	Can	×
Southwest Harbor, ● Hancock	J 15	208, 236	Am	×
South Windham, ● Cumberland	C 18	11m	Am	×
South Windsor, Kennebec	F 15	See Augusta		×
South Woodstock, Oxford	B 15	West Paris, 8	Can	×
Spear's, (mail to Waldoboro) Knox		11g	Am	×
Spencer, (14 miles n. e. of Eustis, C 11) Somerset		*Dead River*, 16	Am	×
Spencers, Piscataquis		1	Am	×
Spoffords, (mail to Burleigh) Aroostook		1b	Am	×
Spragues Meadows, (mail to Baileyville) Washington	M 11	23c	Am	×
Spragues Mill, ● Aroostook	L 4	Presque Isle, 5	Dom	×
Springfield, ● Penobscot	K 10	Lincoln, 11	Am	698
Springvale, ● York	A 19	⊙ 2f, 19½	Am	×
Sprucehead, ● Knox	H 17	See Rockland		×
Spruce Point, Lincoln		2		×
Squa Pan, Aroostook	J	1	Am	×
Squaw Brook, (mail to Moosehead) Piscataquis		5	Dom	×
Squirrel Island, Lincoln	F 18	228, 230, 240	Am	×
Staceyville, Penobscot	J 8	1b	Am	275
Standish, ● Cumberland	B 18	Sebago Lake, 11	Am	1,851
Stanley, (3 miles n. of Porter, A 18) Oxford		*Cornish*, 11	Am	×
Staples, Oxford		8a	Can	800
Stark, Somerset	E 13	Anson, 22	Am	
Steep Falls, ● Cumberland	B 18	⊙ 11m	Am	
Sterns Mill, Penobscot		0		
Stetson, ● Penobscot	H 12	Etna, 11	Am	640
Steuben, ● Washington	L 14	Mount Desert Ferry, 11	Am	699
Stevens, (mail to Canton) Oxford		17b	Am	
Stevens Mills, Aroostook	L 3	5e	▭ Dom	
Stickney Corner, (1½ miles n. of Globe, G 6) Knox		Waldoboro, 11	Am	
Stillwater, (R. R. name *Upper Stillwater*) ● Penobscot	I 12	11b	▭ Am	
Stimsons, (mail to Masardis) Aroostook		1	Am	
Stockton Springs, ● Waldo	I 15	208	Am	21[illegible]
Stoneham, Oxford				310
Stonington, ● Hancock	I 16	204, 208, 214, 248	Am	1,260
Stow, Oxford	A 16	Fryeburg, 11	Am	299
Stratton, ● Franklin	C 11	*Dead River*, 16	Am	
Strickland, Androscoggin	D 15	11e	Am	
Strong, ● Franklin	D 1[illegible]	6a, 9	Am., F & M	645
Stroudwater, ● Cumberland	C 19	2m	Am	
Sullivan, ● Hancock	K 15	2[illegible]	Am	1,100
Summit, (mail to Bemis) Franklin	C 1[illegible]	6a, 16	Am., F & M	
Summit, Hancock	K 15	See Bar Harbor		
Summit, Penobscot	I 8	1b	Am	
Summit, Penobscot		11b	Am	
Summit, Piscataquis	H 1[illegible]	Greenville, 1	Am	
Sumner, Oxford	C 1[illegible]	East Sumner, 17	Am	940
Sumner Station, (P. O. name East Sumner) Oxford	C 15	17	Am	
Sunset, (2 miles s. of Deer Isle, I 16) ● Hancock		204		
Sunshine, (5½ miles [illegible] of Deer Isle, I 16) Hancock		204, 214, 248		
Surry, ● Hancock	J 14	Ellsworth, 11	Am	[illegible]
Sutton, (2 miles n. of Cranberry Isle, K 16) Hancock		Southwest Harbor, 208, 236	Am	
Swans Island, ● Hancock		208		659
Swanville, ● Waldo	H 1[illegible]	See Belfast		
Sweden, Oxford	A 1[illegible]	Bridgton	Am	
T				
Temple, Franklin	C 14	Farmington, 11, 19	Am	
Tenants Harbor, ● Knox	G 17	208, 242	Am	
The Elms, (P. O. name [illegible]) York		2	Am	
The Falls, (P. O. name [illegible]worth Falls) Hancock	J		Am	
The Forks, ● Somerset			Am	
The Pond, Waldo	H 1[illegible]		Am	
The Springs, (P. O. name [illegible]) Androscoggin	C		Am	
Thomaston, 3 banks, ● Knox	G		Am	2,0[illegible]
Thompson Crossing, Somerset	F 12	20	Am	
Thompsons Point, (mail to Portland) Cumberland		11m	Am	
Thorndike, ● Waldo	G 14	11k	Am	[illegible]
Tilden, Hancock	J 13	Ellsworth, 11	Am	
Tim, Franklin	B 11	*Dead River*, 1	Am	
Timoney's Road, Aroostook	K 7	1b	Am	
Titcomb, (R. R. name *Billings Quarry*) Aroostook	K 7		Am	
Todd's Farm, Washington	M		Am., Dom	
Togus, ● Kennebec	L 15	9	Am	
Tomah, Washington	L 9	5b, 11a	Am., Dom	
Topsfield, ● Washington	L 10	Princeton, 23	Am	4[illegible]
Topsham, ● Sagadahoc	D 17	10a, 11e	▭ Am	
Traftons, (mail to Ashland) Aroostook		1f	▭ Am	
Tremont, ● Hancock	J 16	208, 214	Am	2,1[illegible]
Trescott, Washington				
Trevett, ● Lincoln	F 17	Boothbay, 228	Am	
Troy, ● Waldo	G 14	Unity, 11	Am	8[illegible]
Troy Center, (2 miles n. w. of Troy, G 14) Waldo		Unity, 11	Am	
Tutt's Pond, Franklin	D 12	6a	F & M	
Tunk Pond, Hancock	K 14	23a	Am	
Turner, ● Androscoggin	D 16	Buckfield, 17	Am	[illegible]
Turner Center, ● Androscoggin	C 14	Buckfield, 17	Am	
Twin Lakes, (1½ miles n. e. of Norcross, I 9; R. R. name *Twin Dam*) Penobscot		1b	▭ Am	
U				
Union, ● Knox	G 16		Am	1,512
Unionville, Washington	K 14	23a	Am	×
Unity, ● Waldo	G 14	11k, 21	Am	1,008
Upper Dam, Oxford	A 12	200, 205		×
Upper Frenchville, Aroostook	J 1	Caribou, 1, 5	Am., Dom	×
Upper Gloucester, ● Cumberland	C 17	New Gloucester, 11	Am	×
Upper Madawaska, (3 miles s. of Edmunston, J 1) Aroostook		Caribou, 1, 5	Am., Dom	×
Upper Stillwater, (P. O. name Stillwater) Penobscot	I 12	11b	Am	×
Upsala, Aroostook	K 2	1b	Am	×
Upton, ● Oxford	A 14	Bethel, 8	Can	29[illegible]
V				
Vanburen, ● Aroostook	K 2	1b	Am	1,206
Vanceboro, ● Washington	M 1[illegible]	5b, 11a	Am., Dom	890
Vassalboro, ● Kennebec	F 15		Am	2,250
Veazie, ● Penobscot	I 13	1, 11b	Am	6[illegible]
Victor, Kennebec	E 15	See Augusta		
Vienna, Kennebec	D 14	Readfield Depot, 11	Am	504
Vinalhaven, ● Knox	I 16	214, 250		2,718
W				
Wadsworth, (2 miles n. w. of Hiram, A 17) Oxford		11a	Am	
Waite, Washington	M 10	Princeton, 23	Am	180
Waites Pit, (mail to Canton) Oxford	D 1[illegible]	17	Am	
Waldo, Waldo	H 1[illegible]	11k	Am	59[illegible]
Waldoboro, 1 bank, ● Lincoln	H 16	11g	Am	3,592
Waldo Station, (2 miles n. of Waldo, H 14) Waldo		Waldo, 11k	Am	
Wales, (r. f. d. from Sabattus) Androscoggin		11e	Am	469
Walkers Pit, (mail to Gilbertville) Oxford		17	Am	
Wallagrass, (9 miles s. of Fort Kent, I 1) Aroostook		Caribou, 1, 5	Am., Dom	608
Walnut Hill, (P. O. name East North Yarmouth) Cumberland	C 18	11d	Am	

Am., American Ex. Can., Canadian Ex. Dom., Dominion Ex. E. & P., Earle & Prew Ex. F. & M., Franklin & Megantic Ex.

TOWN.	COUNTY.	INDEX.	RAILWAY, or, if not on a Railroad, nearest station,	EX.	POP.
Walpole, (6 miles s. of New Castle, F 15) Lincoln			New Castle, 11	Am	×
Waldham, Hancock		J 13	Ellsworth, 11	Am	267
Warren, ● Knox		G 16	- 7, 11d	Am	2,091
Washington Junction, Hancock		J 14	⊖ 11, 23a	Am	×
Warren, Oxford		C 15	17a	Am	×
Washburn, ● Aroostook		K 3	Presque Isle, 1, 5	Am., Dom	1,110
Washington, ● Knox		G 16	See Augusta		1,262
Waterboro, (R. R. name *South Waterboro*) ● York		B 19	2f	Am	1 398
Waterboro Center, York		B 19	Waterboro, 2	Am	×
Waterford, ● Oxford		B 16	Norway, 8	Can	1,190
Waterville, 6 banks, ● Kennebec		F 14	⊖ 11b, c, d, 023	Am	9,477
Watsons, (mail to Oakland) Somerset			23	Am	×
Waukeag, (mail to Mount Desert Ferry) Hancock			- 11	Am	×
Wayne, ● Kennebec		D 15	North Leeds, 11	Am	799
Webb, Franklin		C 13	Wilton, 11	Am	×
Webber, (6 miles w. of Dexter, G 12) Somerset			Dexter, 11	Am	×
Webbs Mills, Cumberland		B 17	Oxford, 8	Can	×
Webhannet, (2 miles s. of Wells, B 20) York			Wells, 2	Am	×
Webster, Androscoggin		D 17	Lisbon, 11	Am	×
Webster, Penobscot		I 13	01, 110	Am	×
Webster, (mail to Greenville) Piscataquis		F 19	1a	Am	×
Weeksboro, Aroostook		J 6	- 1f	Am	×
Weeks Mills, ● Kennebec		F 15	21	Am	×
Welchville, ● Oxford		C 16	Oxford, 8	Can	×
Weld, ● Franklin		C 13	Wilton, 11	Am	899
Wellington, Piscataquis		F 23	Hartland, 20	Am	601
Wells, (R. R. name *Wells Beach*) ● York		B 20	⊖ 11d	Am	2,100
Wellsbranch, York		B 20	2c	Am	×
Wells Depot, ● York		B 20	2a	Am	×
Wesley, Washington		M 11	Baring, 23	Am	250
West Appleton, Knox		G 15	See Belfast		×
West Athens, Somerset		F 12	Skowhegan, 11	Am	×
West Auburn, ● Androscoggin		C 16	See Auburn		×
West Baldwin, ● Cumberland		B 18	⊖ 11a	Am	×
West Bangor, (P. O. name from Bangor) Penobscot		I 13	0		×
West Bath, (mail to Bath) Sagadahoc			See Bath		397
West Benton, (P. O. name Benton Station) Kennebec		F 14	11b	Am	×
West Bethel, ● Oxford		C 18	⊖ 8a	Can	×
West Biddeford, York		B 20	2c	Am	×
West Bowdoin, Sagadahoc		D 17	Bowdoinham, 11	Am	×
West Bridgton, Cumberland		A 16	Bridgton, 3	Am	×
Westbrook, 1 bank, ● Cumberland		C 18	⊖ 2f	Am	7,283
Westbrook Junction, Cumberland		C 18	2f, 11c, 16½	Am	×
West Brooklin, (2 miles s. of Sedgwick, I 15) Hancock			Sargentville, 236	Am	×
West Brooksville, ● Hancock		I 1	Sargentville, 236	Am	×
West Brownfield, (4 miles n. w. of Brownfield, A 17) Oxford			Brownfield, 11	Am	×
West Buxton, 1 bank, ● York		B 18	Hollis Center, 2	Am	×
West Charleston, Penobscot		H 12	Dexter, 11	Am	×
Westcogus, (2 miles e. of Addison Point, M 14) Washington			Jonesport, 236	Am	×
West Corinth, Penobscot		B 12	Dexter, 11	Am	×
West Cornville, Somerset		F 13	Skowhegan, 11	Am	×
West Cumberland, (r. f. d. from Portland) Cumberland		C 18	Cumberland Mills, 2, 11	Am	×
West Dover, (mail to Dover) Piscataquis			11k	Am	×
West Dresden, Lincoln		E 16	202		×
West Durham, Androscoggin		D 17	See Auburn		×
West Eden, Hancock		J 15	Ellsworth, 11	Am	×
West Ellsworth, Hancock		J 17	Ellsworth, 11	Am	×
West Falmouth, ● Cumberland		C 18	Falmouth, 8	Am	×
West Farmingdale, Kennebec		E 16	See Augusta		×
West Farmington, (R. R. name *Westville*) ● Franklin		D 14	11e	Am	×
Westfield, Aroostook		K 4	1d	Am	180
West Franklin, (2 miles s. w. of Franklin, J 14) Hancock			North Hancock, 11	Am	×
West Freeman, Franklin		D 13	6a	F. & M	×
West Fryeburg, (3½ miles [illegible] of Fryeburg, A 17) Oxford			Fryeburg, 11	Am	×
West Gardiner, Kennebec		E 16	See Gardiner		890
West Garland, ● Penobscot		G 12	Dexter, 11	Am	×
West Gorham, (r. f. d. from Gorham) Cumberland		B 18	Gorham, 2	Am	×
West Gouldsboro, ● Hancock		K 15	Mount Desert Ferry, 11	Am	×
West Gray, Cumberland		C 17	Gray, 11	Am	×
West Hampden, Penobscot		H 13	See Bangor		×
West Hancock, (4 miles [illegible] of Ellsworth, J 14) Hancock			Ellsworth, 11	Am	×
West Harpswell, (r. f. d. from Brunswick) Cumberland			See Brunswick		×
West Harrington, ● Washington		L 14	Jonesport, 236	Am	×
West Harrington Station, Washington		L 14	23a	Am	×
West Hollis, (4 miles n. w. of Hollis Center, B 19) York			Hollis Center, 2	Am	×
West Jonesport, (1 mile w. of Jonesport, M 14) ● Washington			⊖ Jonesport, 236	Am	×
West Kennebunk, ● York		B 20	- 2a, 19½	Am	×
West Lebanon, ● York		A 20	East Lebanon, 2	Am	×
West Leeds, Androscoggin		D 15	North Leeds, 11	Am	×
West Levant, ● Penobscot		H 12	See Bangor		×
West Lubec, Washington		O 13	See Eastport		×
West Madison, Somerset		F 13	North Anson, 24	Am	×
West Mills, Franklin		D 13	Farmington, 11, 19	Am	×
West Minot, (R. R. name *Minot Station*) ● Androscoggin		C 16	- 17a	Am	×
West Mount Vernon, Kennebec		E 15	Readfield Depot, 11	Am	×
West Newfield, ● York		A 19	Waterboro, 2	Am	×
West Oldtown, Penobscot		I 12	Old Town, 1, 11	Am	×
Weston, Aroostook		L 8	Danforth, 5, 11	Am., Dom	×
West Palmyra, Somerset		F 12	20	Am	450
West Paris, ● Oxford		B 15	- 8a	Can	×
West Pembroke, ● Washington		N 12	See Eastport		×
West Penobscot, Hancock		I 14	204		×
West Peru, ● Oxford		B 14	Rumford Falls, 17	Am	×
West Pittsfield, Somerset		F 13	216, 228	Am	×
West Poland, ● Androscoggin		C 17	*Poland Station*, 17	Am	×
Westport, ● Lincoln		E 17	28		481
Westport, (P. O. name Meweag) Sagadahoc		F 17	11g	Am	×
West Pownal, (R. R. name *Pownal*) ● Cumberland		D 17	8a	Can	×
West Ripley, Somerset		F 12	Dexter, 11	Am	×
West Rockport, (2 miles n. of Rockville, G 16) Knox			Rockport, 18	Am	×
West Scarboro, ● Cumberland		C 19	2a	Am	×
West Searsmont, Waldo		G 15	Belfast, 11, 26	Am	×
West Sebago, (P. O. name Sebago B 17) Cumberland			3	Am	×
West Schools, Penobscot		H 9	- 1b	Am	×
West Sidney, Kennebec		E 15	See Augusta		×
West Southport, ● Lincoln		F 18	216	Am	×
West Sullivan, ● Hancock		K 14	Mount Desert Ferry, 11	Am	×
West Sumner, ● Oxford		C 15	Buckfield, 17	Am	×
West Tremont, Hancock		J 16	- 214		×
West Trenton, Hancock		J 15	Ellsworth, 11	Am	×
West Troy, Waldo		G 14	Unity, 11	Am	×
Westville, (P. O. name West Farmington) Franklin		D 14	11e	Am	×
West Waldoboro, (3 miles s. w. of Waldoboro, G 16) Lincoln			Waldoboro, 11	Am	×
West Warren, (2 miles w. of Warren, G 16) Knox			Warren, 7, 11	Am	×
West Washington, Knox		F 16	See Augusta		×
West Windsor, Kennebec		F 15	See Augusta		×
West Winterport, Waldo		H 14	See Winterport		×
West Woolwich, (3 miles n. of Woolwich, E 17) Sagadahoc			5 201		×
Whiddens Farm, Washington		M 11	236	Am	×
Whitefield, Lincoln		F 16	24	Am	×
Whitecrock, Cumberland		B 18	11m	Am	×
Whites Corner, Waldo		H 14	See Bangor		×
Whiting, Washington		N 13	See Eastport		410
Whitney, Aroostook			1d	Am	×
Whitney Brook, (mail to Gilbertville) Oxford			17a, b	Am	×
Whitneyville, ● Washington		N 12	23c	Am	448
Wiley Road, (mail to Houlton) Aroostook			1d	Am	×
Willard, Cumberland		D 19	16½		×
Williamsburg, (mail to Brownsville) Piscataquis			5a	Dom	×
Willimantic, ● Piscataquis		G 10	246		490
Wills Crossing, Franklin		C 13	19	Am	×
Wilsons, (mail to New Limerick) Aroostook			1b	Am	×
Wilsons Mills, Oxford		A 12	Upper Dam, 300		68
Wilton, 1 bank, ● Franklin		C 14	⊖ 11e	Am	1,680
Windham, Cumberland			See Portland		×
Windham Center, ● Cumberland		C 18	See Portland		2,280
Windsor, Kennebec		F 15	24	Am	870
Windsorville, Kennebec		F 15	24	Am	×
Winn, ● Penobscot		J 10	⊖ 11b	Am	981
Winnecook, Waldo		G 14	11k	Am	×
Winnegance, ● Sagadahoc		E 18	See Bath		×
Winslow, ● Kennebec		F 14	11c	Am	1,889
Winslows Mills, ● Lincoln		G 16	11g	Am	×
Winter Harbor, ● Hancock		K 15	⊖ 236	Am	540
Winterport, ● Waldo		H 14	⊖ 0, 204, 208, 230	Am	1,986
Winterport Ferry, (P. O. name Bucksport Center, L 14) Hancock			11b, 204	Am	×
Winthrop, 1 bank, ● Kennebec		E 15	⊖ 11d	Am	2,248
Winthrop Center, ● Kennebec		E 15	Winthrop, 11	Am	×
Wiscasset, 2 banks, ● Lincoln		F 17	⊖ 11g, 24, 228	Am	1,801
Withers Mill, (mail to South Sanford) York			19½	Am	×
Woodard, (mail to Lincoln) Penobscot			5b	Dom	×
Woodfords, (Station Portland P. O.) ● Cumberland		C 18	2f, 11c, 16½	Am	×
Woodland, Aroostook					900
Woodville, Penobscot		I 10	Lincoln Center, 11	Am	[illegible]
Woolwich, ● Sagadahoc		I 10	11a, 202	Am	1,100

TOWN.	COUNTY.	INDEX.	RAILWAY, or, if not on a Railroad, nearest station,	EX.	POP.
Wrights Siding, Sagadahoc		E 17	11g	Am	×
Wytopitlock, ● Aroostook		K 9	⊖ 5b, 11a	Am	×
Y					
Yarmouth, ● Cumberland		D 18	⊖ 8a, 18½	Am., Can	2,120
Yarmouthville, (R. R. name *Yarmouth Junction*) ● Cumberland		E 18	- 8a, 11c, 18½	Am., Can	×
York, (R. R. name *York Harbor*) ● York		B 21	2b, 017	Am	2,510
York Beach, ● York		B 21	- 2b, 017	Am	×
Yorkcliffs, (Summer P. O.) York		B 21	017		×
York Corner, (Summer P. O.) ● York		C 21	017		×
York Village, 1 bank, ● York		B 21	⊖ 017		×
Youngs Brook, (mail to Mars Hill) Aroostook		L 4	1d	Am	×
Youngs Pit, (mail to Charlotte) Washington			23a	Am	×
Z					
Zircon, (near Rumford Center, B 14) Oxford			Rumford Falls, 17	Am	×

Am., American Ex. Can., Canadian Ex. Dom., Dominion Ex. E. & P., Earle & Prew Ex. F. & M., Franklin & Megantic Ex.

New Hampshire, page 14 New Brunswick, page 444 Vermont,

INDEX OF MAPS.

PAGE.
Abyssinia.....610
Afghanistan...593
Africa.........544
Alabama......312
Alaska Ty.....418
Alberta........468
Algeria........607
Andorra.......570
Arabia.........540
Argentine......568
Arizona Ty....370
Arkansas......338
Armenia.......598
Asia..........540
Assiniboia.....468
Athabasca.....468
Atlantic Ocean.558
Australia......550
Austria–
Hungary....578
Bahamas......526
Baluchistan....593
Barbadoes Is...551
Belgium.......579
Bermudas.....566
Bhotan........597
Bokhara.......593
Bolivia........560
Borneo........606
Bosnia.........578
Bourbon Is....551
Brazil..........564
British Col.....472
British Guiana.557
British
Honduras....522
Bulgaria.......590
California..378-386
Canada........514
Cape Colony...608
Central Africa.604
Central Am....522
Ceylon.........597
Chile..........568
China..........596
Cochin-China. 540
Colombia......556
Colorado.......204
Congo Free
State.......604
Connecticut... 27
Corsica........574
Costa Rica.....523
Crete..........591
Cuba..........482
Cyprus........591
Delaware...... 85
Denmark......582
District of
Columbia.... 84
Dutch Guiana .557
Eas'n Roumelia590
East Indies....600
Ecuador.......556
Egypt.........610
England.......572
Europe........536
Faroer Is......583
Fiji Is..........551
Florida........300
France........567
Franklin.......514
French Guiana.557
French Indo-
China.......540
Georgia........294
Germany......588
Gibraltar......570
Great Britain...572
Greece.........575
Greenland.....583
Guatemala.....522
Haiti...........527
Hawaii.........422
Herzegovina...578
Honduras......523
Iceland........583
Idaho..........404
Illinois.........158
India...........597
Indiana........146
Indian Ty.....362
Iowa...........168
Ireland........580
Italy...........571
Jamaica........530
Japan..........596
Java...........602
Kansas........190
Keewatin......514
Kentucky..246-258
Khiva.........593
Korea..........596
Labrador......432
Liberia........544
Louisiana......328
Loyalty Is.....551
Luxemburg....579
Mackenzie.....514
Madagascar....548
Madeira Is.....551
Maine......... 10
Maltese Is.....551
Malta...........551
Manitoba...... 464
Maryland...... 84
Massachusetts.. 22
Mauritius Is...551
Mexico........478
Michigan......136
Minnesota.....224
Mississippi....320
Missouri.......180
Monaco........567
Montana.......392
Montenegro....590
Morocco.......607
Natal..........608
Nebraska......196
Nepal.........597
Netherlands....579
Nevada.....374-382
New Brunswick444
New
Caledonia Is.551
Newfoundland.432
New Guinea....619
New Hampshire 14
New Jersey.... 76
New Mex. Ty..366

New South Wales.....612
New York....32-44
New Zealand..620
Nicaragua.....523
N. America....514
N. Carolina.268-280
N. Dakota.....228
Norway..... 586
NovaScotia.436-444
O[illegible].....124
O[illegible]noma Ty..362
O[illegible]rio....456-460
O[illegible]ge Free State.....608
Oregon.....414
P[illegible]nc Islands..562
Palestine.....603
Paraguay.....565
P[illegible]sylvania.58-70
P[illegible]a.....599
P[illegible].....560
Philippine Isl..428
P[illegible] Rico.....424
P[illegible]gal.....570
P[illegible]e Edward Island...436-444
Quebec.....450
Q[illegible]nsland....615
R[illegible]de Island.. 23
R[illegible]mania.....590
R[illegible]a in Asia.592
Russia in Europe.....
Sahara.....544
Salvador ..!....522
San Marino....571
Santo Domingo.527
Sardinia.....574
S[illegible]hewan..468
Scotland. 576
S[illegible].....
Siam. ... .540
S[illegible].....
Sierra Leone...544
S[illegible].....
South Africa...608
South African Republic....608
S. America.....
South Australia.
S. Carolina.268-2
S. Dakota.....
Spain.....
Sudan.....
Sumatra.....
Sweden.....
Switzerland....
Tahiti Is.....
Tasmania.....
Tennessee..246-2
Texas.....344-
Trinidad.....
Tripoli .....
Tunis.....
Turkestan.....
Turkey in Asia.
Turkey in Europe.....
Ungava .....
United States..
Uruguay.....
Utah .....
Venezuela.....556
Vermont. 14
Victoria 616
Virginia.....98-110
Wales.....572
Washington ...110
W. Australia...614
West Indies....552
W. Virginia.98-110
Wisconsin.... 214
World 518
Wyoming.... 400
Yellowstone National Park...402
York.....418

Index of Cities.

PAGE.
Allegheny.....500
Atlanta.....534
Baltimore.....494
Birmingham...533
Boston.....484
Brooklyn.....490
Buffalo.....497
Charleston.....535
Chicago.....508
Cincinnati.....503
Cleveland.....499
Columbus.....502
Council Bluffs..512
Dallas.....542
Denver.....510
Detroit.....504
Duluth.....521
Greater New York...491
Havana.....527
Honolulu.....422
Indianapolis...507
Kansas City....511
Louisville.....528
Memphis.....529
Milwaukee.....517
Minneapolis...524
Montreal.....430
Nashville.....532
New Haven....487
New Orleans...539
New York.....488
Omaha.....513
Philadelphia...496
Pittsburg.....500
Providence....486
Quebec.....426
Richmond.....498
St. Louis.....510
St. Paul.....525
San Francisco..543
Seattle.....546
Superior 520
Tacoma.....547
Toledo.....506
Toronto.....466
Washington...495
West Superior.520

INDEX TO STATE MAP OF NEW HAMPSHIRE.

EXPLANATION.

To find the name of any place on the Map, first find the name in the index; opposite the name will be seen the number and letter designating it on the Map; then trace a direct line on the Map from the number given to a point where it meets a direct line running from the letter given, and at or near this point will be found the name desired.

Figures represent Railroads. An *italic* letter after each figure represents the branch of that railroad.

County seat in **Full Face** type.
All Towns in Roman type are Post Offices.
All Towns in *Italic* type are not Post Offices
● Money Order Post Office.
⊙ Telegraph Station.
▭ Prepaid Freight and Express Station.
× Population unknown, or less than 100.
r. f. d., Rural Free Delivery.
Am. Ex., American Express.
Can. Ex., Canadian Express.
Natl. Ex., National Express.

RAILROADS.

1. Bartlett & Albany.
(Not in operation.)
Bartlett, K 10, to Albany, 11½ miles south.

2. Boston & Maine.
a. Boston, Mass., to Exeter, M 17, entering the State at M 18.
b Exeter, M 17, to Portland, Me., leaving the State at N 15.
c Newton Junction, M 18, to Merrimac, Mass., M 18.
d. North Lawrence, Mass., L 18, to Manchester, K 17.
e. Conway Junction, Me., to Intervale Junction, L 10, entering the State at Salmon Falls, N 15.
f. Dover, N 16, to Alton Bay, K 14.
g. Sanbornville, M 13, to Wolfboro, L 13.
h. Rollinsford, N 15, to Great Falls, N 15.
i. Boston, Mass., to Portland, Me., via. Portsmouth, entering the State near Seabrook, N 18, and leaving near Portsmouth, N 16.
k. Portsmouth, N 16, to Dover, N 16.
l. Boston, Mass., to Nashua, K 19, entering the State at J 19.
m. Nashua, K 19, to Keene, F 17.
n. Worcester, Mass., to Rochester, M 15, entering the State near Hollis Depot, J 19.
o. South Vernon, Vt., E 19, to Keene, F 17.
p. Windsor, Vt., E 14, to Brattleboro, Vt., E 18.
q White River Junction, Vt., F 13, to Concord, J 16.
r. Claremont Junction, F 14, to Concord, J 16.
s. Contoocook, I 16, to Peterboro, H 18.
t Franklin, I 14, to Bristol, I 13.
u. Concord Junction, Mass., to Nashua, K 18, entering the State near K 19.
v. Portsmouth, N 16, to Manchester, K 17.
w. Manchester, K 17, to Henniker, I 16.
x. Parkers, J 17, to New Boston, I 17.
y. Hookset, J 16, to Centre Barnstead, K 15.
z Nashua, K 18, to Concord, J 16.
aa. Concord, J 16, to Wells River, Vt., G 9.
bb Woodsville, G 9, to Groveton, J 6.
cc Wing Road, I 8, to Base Mt. Washington, K 8.
dd Laconia, J 13, to Alton Bay, K 14.
ee Tilton, I 14, to Belmont, J 14, and Franklin Junction, J 14.
ff. Plymouth, I 12, to Lincoln, I 10.
gg Whitefield Junction, J 7, to Berlin Mills, L 7.
hh Meadows, J 8, to Jefferson, J 7.
ii. Bethlehem Junction, I 8, to Bethlehem, I 8.
kk. Lancaster, J 7, to Kilkenny, K 7. (Not in operation.)
ll. Bethlehem, I 8, to Profile House, I 9.
mm. Portland, Me., to Rochester, M 15, entering the State at East Rochester, M 15.
nn. Grasmere Junction, J 17, to East Milford, J 18.
oo. West Groton, Mass., to Greenville, I 18, entering the State at I 19.
pp. West Groton, Mass., to Milford, J 18.
qq. South Ashburnham, Mass., to Bellows Falls, Vt., entering the State at State Line, G 19, and leaving at Cold River, E 16.
rr. Worcester, Mass., to Peterboro, H 18, entering the State at H 19.

4. Central Vermont.
(Controlled by the Grand Trunk.)
White River Junction, Vt., E 13, to Brattleboro, Vt., E 18.

5. Chester & Derry, (Elec.)
West Derry, K 18, to Chester, L 17.

6. Exeter, Hampton & Amesbury, (Elec.)
Exeter, N 17, to Hampton Beach, N 17, and to Amesbury, Mass., N 18, leaving the State at N 18.

7. Fitchburg.
See Boston & Maine.

8. Grand Trunk.
a Island Pond, Vt., to Gorham, L 7, entering the State at North Stratford, J 5
b Gorham, L 7, to Portland, Me., leaving the State at Shelburne, L 7.

11 Maine Central.
a. Portland, Me., to Lunenburg, Vt., I 7, entering the State near Conway Center, L 10.
b. Quebec Junction, I 8, to Lime Ridge, Quebec, leaving the State near J 6, re-entering near Mason's, J 6, and again leaving near West Stewartstown, J 3.

12. Montpelier & Wells River.
Montpelier, Vt., D 8, to Woodsville, G 9.

14. Mount Washington.
Base to Summit of Mount Washington, K 8.

17. Sawyer River.
Livermore, K 10, to 10½ miles southward.

19. Springfield, (Elec.)
Springfield, Vt., E 15, to Charlestown, E 15.

23½. Wild River.
Gilead, Me., M 7, to Terminal, L 8.

25. Zealand Valley. (Abandoned.)
Zealand, J 8, to Thompson Falls, J 9.

STEAMSHIP LINES.

200. Androscoggin Lakes Transportation Co.
Errol L 5, to Upper Dam, Me., via. Lake Umbagog.

202. Isles of Shoals Steamship Co.
Portsmouth, N 16, to Isles of Shoals.

204. Lake Winnipiseogee Steamboats.
From Lakeport, K 13, all around the Lake.

210. Sunapee Transit Co.
Newbury, H 15, to Georges Mills, G 14.

COUNTIES.

COUNTY.	CO. SEAT.	INDEX.	POP.	COUNTY.	CO. SEAT.	INDEX.	POP.
Belknap	Laconia	L 14	19,526	Merrimack	Concord	J 15	52,430
Carroll	Ossipee	M 11	16,895	Rockingham	Exeter	N 17	51,118
Cheshire	Keene	G 18	31,321	Strafford	Dover	N 15	39,337
Coos	Lancaster	L 5	29,468	Sullivan	Newport	G 14	18,009
Grafton	Woodsville	I 11	40,844				
Hillsboro	Nashua	J 17	112,640	Total			411,588

TOWNS.

TOWN. COUNTY.	INDEX.	RAILWAY, *or, if not on a Railroad, nearest station.*	EX.	POP.
Acworth, ● Sullivan	F 15	Charleston, 2, 4	Am	719
Albany, Carroll		Bartlett, 11	Am	×
Alderbrook, Grafton	I 8	2bb	▭Am	×
Alexandria, Grafton	I 13	Bristol, 2	Am	697
Allens, (mail to Colebrook) Coos		11b	▭Am	×
Allenstown, Merrimack	K 16	2y	Am	1,468
Alstead, ● Cheshire	F 16	See Bellows Falls, Vt		846
Alstead Center, Cheshire	F 16	See Bellows Falls, Vt		×
Alton, ● Belknap	L 14	⊙ 2f	Am	1,370
Altonbay, ● Belknap	L 14	⊙ 2f, dd, 204	Am	×
Amherst, ● Hillsboro	J 18	2nn	▭Am	1,059
Amherst Station, ● Hillsboro	J 18	⊙ 2m	▭Am	×
Amoskeag, (Sub-Station Manchester P. O.) ● Hillsboro	K 17	2z	▭Am	×
Andover, ● Merrimack	I 14	⊙ 2q	Am	1,086
Andover Plains, Merrimack	I 14	2q	Am	×
Antrim, ● Hillsboro	H 17	⊙ 2s	Am	1,250
Appalachia, (P. O. name Randolph) Coos	K 8	2gg	▭Am	142
Apthorp, ● Grafton	I 8	2b	▭Am	×
Ashland, 1 bank, ● Grafton	J 12	⊙ 2aa	Am	1,138
Ashland Summit, Belknap		2aa	▭Am	×
Ashuelot, ● Cheshire	F 18	2o	Am	×
Atkinson, Rockingham	L 18	⊙ Atkinson Depot, 2	▭Am	486
Atkinson Depot, Rockingham	M 18	2a	▭Am	×
Auburn, ● Rockingham	K 17	2v	Am	625
B				
Bagleys, Merrimack	I 15	2r	▭Am	×
Baileys, Merrimack	K 16	2y	▭Am	×
Balloch, (mail to Windsor, Vt.) Sullivan		2p, 4	▭Am	×
Bank Village, Hillsboro	I 19	Greenville, 2	Natl	×
Barnstead, ● Belknap	L 15	*Barnstead*, 2	Am	1,246
Barnstead (or *Barnstead Parade*) Belknap	L 15	2y	Am	×
Barrington, (P. O. name East Barrington) Strafford	M 16	2n	Am	×
Barrington, ● Strafford	M 15	*Barrington*, 2	Am	1,400
Bartlett, ● Carroll	K 10	⊙ 11a	Am	1,237
Base Mount Washington, Coos	K 8	2cc, 14	▭Am	×
Bath, ● Grafton	H 9	⊙ 2bb	Am	930
Bayside, Rockingham	N 17	2v	▭Am	×
Bear Island, (5 miles e. of The Weirs, J 13; Summer P. O.) Belknap		204		×
Beatties, Coos		8a	▭Can	×
Bedford, ● Hillsboro	J 17	2nn	▭Am	1,100
Belknap Point, (mail to Gilford) Belknap		2dd, 204	▭Am	×
Belmont, ● Belknap	J 14	2ee	Am	1,126
Belmont Junction, Belknap	J 14	2aa, ee, l	▭Am	×
Bemis, Carroll	K 9	11a	▭Am	×
Bennett Road, Strafford	N 16	2b	▭Am	×
Bennington, ● Hillsboro	H 17	⊙ 2s	Am	550
Bennington Siding, (mail to Bennington) Hillsboro		2s	▭Am	×
Benton, Grafton	H 9	Woodsville, 2, 12	Am	228
Berlin, (R. R. name *Berlin Falls*) 2 banks, ● Coos	L 7	⊙ 2gg, 8a	Am., Can	8,886
Berlin Mills, ● Coos	L 7	2gg	▭Am	×
Bethlehem, ● Grafton	I 8	⊙ 2ii	Am	1,276
Bethlehem Junction, (P. O. name Pierce Bridge) Grafton	I 8	⊙ 2cc, ii, ll	Am	×
Birch, Coos	L 8	23½		×
Blackwater, (4 miles n. of W. Salisbury, I 14) Merrimack		N. Boscawen, 2	Am	×
Blair, (Summer P.O.; R. R. name *Campton Station*) Grafton	I 11	2ff	▭Am	×
Blodgett Landing, (4 miles n. of Newbury, H 15) Merrimack		210	▭Am	×
Bloods, Hillsboro	K 18	2m	▭Am	×
Boscawen, ● Merrimack	J 15	⊙ 2q	Am	1,480
Bow, Merrimack	J 16	*Bow Junction*, 2	▭Am	718
Bow Junction, (mail to Concord) Merrimack		2z	▭Am	×
Bowman, (mail to Jefferson Highland) Coos		2gg	▭Am	×
Bow Mills, Merrimack	J 16	*Bow Junction*, 2	▭Am	×
Bradford, ● Merrimack	H 15	⊙ 2r	Am	816
Breezy Point, Grafton	I 11	Warren, 2	Am	×
Brentwood, Rockingham	M 17	Exeter, 2	Am	977
Brentwood Corner, Rockingham	M 17	Exeter, 2	Am	×
Bridgewater, ● Grafton	I 13	*Bridgewater*, 2	▭Am	318
Bridgewater, Grafton	I 15	2aa	Am	
Bristol, 2 banks, ● Grafton	I 13	⊙ 2t	Am	1,512
Brookfield, Carroll	M 13	Wolfboro Junction, 2	Am	349
Brookline, ● Hillsboro	J 19	⊙ 2pp	Natl	561
Burkehaven, (3 miles e. of Guild, G 14) Sullivan		210	▭Am	×
Butler, (3 miles n. w. of Deerfield Center, I 16) Rockingham		Candia, 2	Am	×
C				
Campton, Grafton	I 11	Blair, 2	Am	923
Campton Station, (P. O. name Blair) Grafton	I 11	2ff	▭Am	×
Campton Village, ● Grafton	I 11	⊙ 2ff	Am	×
Canaan, ● Grafton	G 12	⊙ 2q	Am	1,406
Canaan Center, ● Grafton	H 12	Canaan, 2	Am	×
Canaan Street, ● Grafton	G 12	Canaan, 2	Am	×
Candia, ● Rockingham	L 17	⊙ 2v	Am	1,089
Candia Village, ● Rockingham	L 16	Candia, 2	Am	×
Canoble Lake, ● Rockingham	L 18	⊙ 2d	Am	×
Canterbury, ● Merrimack	J 15	Canterbury Depot, 2	Am	946
Canterbury Depot, ● Merrimack	J 15	⊙ 2aa	Am	×
Carrigan, (mail to Bemis) Grafton		11a	Am	
Carroll, (mail to Twin Mountain) Coos		11a	▭Am	813
Carender's, Hillsboro	H 17	2s	▭Am	×
Center Barnstead, ● Belknap	L 15	2y	Am	×
Center Conway, (R. R. name *Conway Center*) ● Carroll	M 10	11a	Am	×
Center Effingham, Carroll	M 12	East Wakefield Depot, 2	Am	×
Center Harbor, ● Belknap	K 12	⊙ 204	Am	497
Center Ossipee, Carroll	L 12	⊙ 2e	Am	×
Center Sandwich, ● Carroll	K 11	Meredith, 2	Am	×
Center Strafford, Strafford	M 15	*Barrington*, 2	Am	×
Center Tuftonboro, ● Carroll	L 12	Wolfboro, 2	Am	×
Centerville, Carroll	L 12	Center Ossipee, 2	Am	×
Chandlers Sullivan	F 15	2r	▭Am	×
Charlestown, 1 bank, ● Sullivan	F 15	⊙ 2p, 4, 19	Am	1,250
Charmingfare, (r. f. d. from Manchester) Rockingham		Candia, 2	Am	
Chatham, Carroll	L 9	Intervale, 11	Am	305
Cheever, (4 miles s. w. of Rumney Depot, H 12) Grafton		Rumney Depot, 2	Am	×
Cherry Mountain, (P. O. name Meadows) Coos	J 8	2gg, hh	Am	×
Chesham, ● Cheshire	G 17	⊙ 2m	Am	×
Cheshire Mills, (mail to East Jaffrey) Cheshire		2rr	▭Am	×
Chester, ● Rockingham	L 17	5		984
Chesterfield, Cheshire	F 18	Brattleboro, Vt., 2	Am	1,064
Chesterfield Lake, Cheshire		Brattleboro, Vt., 2	Am	×
Chichester, Merrimack	K 15	*Chichester*, 2	Am	650
Chichester, (P. O. name North Chichester) Merrimack	K 15	2y	Am	×
Chocorua, ● Carroll	L 11	W. Ossipee, 2	Am	×
Claremont, 2 banks, ● Sullivan	F 15	⊙ 2r	Am	5,718
Claremont Junction, Sullivan	F 14	⊙ 2p, r, 4	Am	×
Clarksville, Coos	K 3	Colebrook, 11	Am	×
Clinton Grove, Hillsboro	I 16	Riverdale, 2	Am	×
Cocheco, Strafford	M 15	2f	▭Am	×
Colby, Merrimack		2w	▭Am	×
Cold River, Cheshire	F 16	2p, qq, 4	Am	×
Colebrook, 3 banks, ● Coos	J 4	⊙ 11b	Am	1,733
Columbia, (R. R. name *Columbia House*) Coos	J 4	11b	▭Am	608
Columbia Bridge, Coos	J 4	11b	▭Am	×
Columbia Valley, Coos	J 4	11b	▭Am	×
CONCORD, 7 banks, ● Merrimack	J 16	⊙ 2q, r, z, aa	Am	19,632
Connecticut Lake, Coos	K 2	West Stewartstown, 11	Am	×
Contoocook, ● Merrimack	I 16	⊙ 2r, s	Am	
Conway, 1 bank, ● Carroll	L 10	⊙ 2e	Am	2,[illegible]
Conway Center, (P. O. name Center Conway) Carroll	M 10	⊙ 11a		
Coos, (R. R. name *North Stratford*) ● Coos	J 5	⊙ 8a, 11b	Am., Can	×
Coos Junction, (mail to Lancaster) Coos		2bb, 11b	▭Am	×
Copperville, Coos	L 6	8a	▭Can	×
Cornish, Sullivan	F 14	Windsor, Vt., 2, 4	Am	945
Cornish Center, Sullivan	F 14	Windsor, Vt., 2, 4	Am	×
Cornish Flat, ● Sullivan	F 14	Windsor, Vt., 2, 4	Am	×
Cotton Valley, Carroll	L 13	2g	▭Am	×
Crawford House, Coos	J 9	⊙ 11a	Am	25
Croydon, ● Sullivan	G 14	Newport, 2	Am	518
Croydon Flat, Sullivan	G 14	Newport, 2	Am	×
Crystal, Coos	K 6	8a	▭Can	×
Cushing's, (mail to Doverpoint) Strafford		2k	▭Am	×
Cushman, Coos		Scott, 2, 11	Am	×
D				
Dalton, (2 miles n. of Scott, I 7) Coos		Scott, 2, 11	Am	582
Dalton Station, Coos	I 7	2bb	Am	×
Danbury, ● Merrimack	H 13	⊙ 2q	Am	675
Danville, ● Rockingham	M 17	Plaistow, 2	Am	654
Davis, Strafford	L 14	2f	▭Am	×
Davisville, Merrimack	I 15	Contoocook, 2	Am	×
Deerfield, Rockingham	L 16	Candia, 2	Am	1,225
Deerfield Center, ● Rockingham	L 16	Candia, 2	Am	×
Deering, Hillsboro	I 17	Hillsboro Bridge, 2	Am	531
Derry, 1 bank, ● Rockingham	L 18	⊙ 5		2,600
Derry, (P. O. name West Derry ●) Rockingham	K 18	⊙ 2d, 5	Am	×
Dexter, Strafford	L 14	Center Barnstead, 2	Am	×
Diamond Pond, (12 miles n. e. of Colebrook, J 4) Coos		Colebrook, 11	Am	×
Dimond, Merrimack	I 15	2r	▭Am	×
Dixville, (10 miles e. of Colebrook, J 4) Coos		Colebrook, 11	Am	×
Doolittle, (mail to Hinsdale) Cheshire		2o	▭Am	×
Dorchester, Grafton	H 12	Canaan, 2	Am	379
Dover, 3 banks, ● Strafford	N 16	⊙ 2b, f, k	Am	13,207
Dover Junction, (mail to Portsmouth) Rockingham		2k	Am	
Doverpoint, Strafford	N 16	2k	Am	
Drewsville, Cheshire	F 16	See Bellows Falls, Vt		
Drury, (mail to Peterboro) Hillsboro		2rr	Natl	
Dublin, ● Cheshire	H 18	⊙ East Harrisville, 2	Am	586
Dummer, Coos	L 5	Errol, 200		×
Dunbarton, ● Merrimack	J 16	Concord, 2	Am	521
Durham, ● Strafford	N 16	⊙ 2b	Am	876
E				
East Acworth, Sullivan	F 15	Charleston, 2, 4	Am	×
East Alstead, Cheshire	F 16	See Bellows Falls, Vt		×
East Andover, ● Merrimack	I 14	⊙ 2q	Am	×
East Barrington, (R. R. name *Barrington*) ● Strafford	M 16	⊙ 2n	Am	×
East Brentwood, Rockingham	M 17	Exeter, 2	Am	×
East Candia, Rockingham	L 17	2v	Am	×
East Canterbury, (3 miles s. w. of London Ridge, K 14) Merrimack		Canterbury Depot, 2	Am	×
East Chester, Rockingham	L 17	Derry Depot, 2	Am	×
East Concord, (Station Concord P. O.) ● Merrimac	J 15	⊙ 2aa	Am	×
East Deering, Hillsboro	I 17	Hillsboro Bridge, 2	Am	×
East Derry, Rockingham	L 18	5		×
East Freedom, (2½ miles e. of Freedom, M 11) Carroll		Center Ossipee, 2	Am	×
East Grafton, (2¼ miles e. of Grafton Center, H 13) Grafton		Grafton, 2	Am	×
East Hampstead, Rockingham	M [illegible]	*Hampstead Station*, 2	Am	×
East Harrisville, Cheshire	H 17	2m	Am	×
East Haverhill, ● Grafton	H 10	⊙ 2aa	Am	×
East Hebron, Grafton	I [illegible]	[illegible]	Am	×
East Jaffrey, 2 banks, ● Cheshire	H [illegible]	[illegible]	Am	1,882
East Kingston, ● Rockingham	M [illegible]	[illegible]	Am	452
East Lebanon, ● Grafton	G [illegible]	[illegible]	Am	×
East Lempster, Sullivan	G [illegible]	2r	Am	×
East Madison, Carroll	L [illegible]	Madison, 2	Am	×
East Manchester, Hillsboro		2z	Am	×
East Milford, (P. O. name Laurel) Hillsboro	J 18	2m, nn	Am	×
East Nottingham, (2 miles w. of South Lee, M 16) Rockingham		South Lee, 2	Am	×
Easton, Grafton	I 9	Littleton, 2	Am	233
East Pembroke, ● Merrimack	K 16	[illegible], 2	Am	×
East Plainfield, Sullivan	F 13	Lebanon, 2	Am	×
East Rindge, ● Cheshire	H 19	West Rindge, 2	Am	×
East Rochester, ● Strafford	M 15	⊙ 2mm	Am	×
East Springfield, (4½ miles e. of Springfield, H 14) Sullivan		Springfield Station, 2	Am	×
East Sullivan, Cheshire	G 17	Keene, 2	Am	×
East Swanzey, ● Cheshire	G 18	Keene, 2	Am	×
East Tilton, ● Belknap	J 14	[illegible]	Am	×
East Unity, Sullivan	G [illegible]	Newport, 2	Am	×
East Wakefield, Carroll	M [illegible]	[illegible], 2	Am	×
East Wakefield Depot, ● Carroll	M [illegible]	[illegible]	Am	×
East Washington, ● Sullivan	H 16	Hillsboro Bridge, 2	Am	×
East Weare, ● Hillsboro	J 15	⊙ 2w	Am	×
East Westmoreland, ● Cheshire	F [illegible]	2qq	Am	×
East Wolfboro, Carroll	L [illegible]	[illegible]	Am	×
Eaton Center, Carroll	L [illegible]	Conway, 2	Am	526
Effingham, Carroll	M 12	East Wakefield Depot, 2	Am	712
Effingham Falls, ● Carroll	M 11	Center Ossipee, 2	Am	×
Elkins, ● Merrimack	H 14	Potter Place, 2	Am	×
Ellsworth, (6 miles n. w. of W. Campton, I 11) Grafton		Campton Village, 2	Am	×
Elmwood, Hillsboro	H 17	⊙ 2m, s	Am	×
Enfield, ● Grafton	G 13	[illegible]	Am	1,644
Enfield Center, ● Grafton	G 13	Enfield, 2	Am	×
Epping, 1 bank, ● Rockingham	M 17	⊙ 2n, r	Am	1,726
Epsom, ● Merrimack	K 15	*Epsom*, 2	Am	804
Epsom, (P. O. name Gossville) Merrimack	K [illegible]	2y	Am	
Errol, ● Coos	L [illegible]	200		[illegible]
Etna, ● Grafton	[illegible]	Lebanon, 2	Am	
Everett, Hillsboro	J [illegible]	[illegible]	Am	
Exeter, 2 banks, ● Rockingham	M 17	⊙ 2a, b, 6	Am	[illegible]
F				
Fabyan House, Coos	J 8	⊙ 2cc, 11a	Am	
Fairview, (1½ miles s. of North Woodstock, I 10) Grafton		2ff	▭Am	
Farmington, 2 banks, ● Strafford	M 14	⊙ 2f	Am	[illegible]
Fernalds, (P. O. name Wolfboro Center) Carroll	L 13	2g, 204	Am	
Fitzwilliam, 1 bank, ● Cheshire	G 18	Fitzwilliam Depot, 2	Am	1,[illegible]
Fitzwilliam Depot, ● Cheshire	G 19	⊙ 2qq	Am	
Flume House, (5 miles n. e. of Wildwood, I 10) Grafton		Profile House, 2	Am	
Forest Lake, (mail to Winchester) Cheshire		2o	Am	
Foundry, Stafford		2o, h	Am	
Francestown, 1 bank, ● Hillsboro	I 17	Greenfield, 2	Am	[illegible]
Franconia, ● Grafton	I [illegible]	Littleton, 2	Am	594
Franklin, 2 banks, ● Merrimack	J 14	[illegible]	Am	5,846
Franklin Falls, ● Merrimack	J 14	2t	Am	
Franklin Junction, Merrimack	J 14	2t, ee	Am	
Freedom, 1 bank ● Carroll	M 11	Center Ossipee, 2	Am	[illegible]
Fremont, ● Rockingham	M 17	2v	Am	[illegible]
G				
Gardner's Grove, Belknap	J [illegible]	[illegible]	Am	
Gaza, Belknap	J [illegible]	Tilton, 2	Am	
George's, (P. O. name South Columbia) Coos	J 5	11b	Am	
Georges Mills, ● Sullivan	G 14	210	Am	
Gilford, Belknap	K 13	2dd, 204	Am	1,18[illegible]
Gilmanton, ● Belknap	K 14	Belmont, 2	Am	[illegible]
Gilmanton Iron Works, ● Belknap	L 14	Alton, 2	Am	×
Gilmore, (1½ miles s. e. of Henniker, I 16) Merrimack		Henniker, 2	Am	×
Gilsum, ● Cheshire	F 17	Keene, 2	Am	648
Glen, Carroll	L 9	⊙ 11a	Am	×
Glencliff, (P. O. name Warren Summit) Grafton	H [illegible]	2aa	Am	×
Glendale, (½ mile e. of Gilford, K 13) Belknap		2dd, 204	Am	×
Goffs Falls, ● Hillsboro	K 17	[illegible]	Am	×
Goffstown, ● Hillsboro	I 17	[illegible]	Am	1,918
Gonic, ● Strafford	M 15	2f	Am	×
Gorham, 1 bank ● Coos	L 7	[illegible]	Can	1,702
Gorham Junction, Coos	L 7	2gg	Am	×
Goshen, Sullivan	G 15	Newport, 2	Am	82
Gossville, (R. R. name *Epsom*) ● Merrimack	K [illegible]	2y	Am	
Grafton, ● Grafton	H [illegible]	2q	Am	[illegible]
Grafton Center, Grafton	H 13	2q	Am	
Grange, Coos	J 7	Lancaster, 2, 11	Am	
Granite, Carroll	M 12	Ossipee, 2	Am	
Grantham, ● Sullivan	G 14	Newport, 2	Am	[illegible]
Grasmere, Hillsboro	J 17	2w	Am	
Grasmere Junction, (mail to Grasmere) Hillsboro	J 17	2w	Am	
Gray, Rockingham	M [illegible]	Exeter, 2	Am	
Greenfield, ● Hillsboro	I [illegible]	[illegible]	Am	[illegible]
Greenhill, (2 miles s. of South Chatham, M 9) Carroll		[illegible], 2	Am	
Greenland, ● Rockingham	N [illegible]	[illegible]	Am	[illegible]
Greenland Depot, Rockingham	N [illegible]	[illegible]	Am	
Greenville, 1 bank, ● Hillsboro	I [illegible]	2oo	Natl	1,2[illegible]
Greggs, Hillsboro		[illegible]	Am	
Groton, Grafton	H 12	Bristol, 2	Am	446
Groveton, 2 banks, ● Coos	J 6	[illegible]	Am., Can	
Guild, ● Sullivan	G 14	[illegible]	Am	
H				
Hadley, (mail to Peterboro) Hillsboro		2rr	Natl	
Hallsville, (Sub-Station Manchester P. O.) ● Hillsboro		See Manchester		
Hampshire Road, (mail to Salem Depot) Rockingham		2d	Am	
Hampstead, ● Rockingham	L 18	*Hampstead Station*, 2	Am	[illegible]
Hampstead Station, Rockingham	L 18	⊙ 2n	Am	
Hampton, ● Rockingham	N 17	⊙ 2i, 6	Am	1,[illegible]
Hampton Beach, (Summer P. O.) Rockingham	N 17	6		
Hampton Falls, ● Rockingham	N [illegible]	[illegible]	Am	[illegible]
Hancock, ● Hillsboro	H 17	⊙ 2m	Am	637
Hanover, 2 banks, ● Grafton	F 12	⊙ West Lebanon, 2	Am	1,[illegible]
Hanover Center, Grafton	G 12	West Lebanon, 2	Am	
Harrisville, ● Cheshire	G 17	⊙ 2m	Am	[illegible]
Hart's Location, Carroll				
Haverhill, ● Grafton	G 10	2aa	Am	2,536
Hayes (P. O. name North Rochester) Strafford	M [illegible]	[illegible]	Am	
Hazen Junction, Coos	J [illegible]	2bb, 11	Am	
Hebron, Grafton	I [illegible]	Bristol, 2	Am	[illegible]
Hedding, Rockingham	M [illegible]	[illegible]	Am	
Henniker, ● Merrimack	I 16	[illegible]	Am	[illegible]
Henniker Junction, Merrimack		[illegible]	Am	
Highlands, (P. O. name Jefferson Highlands) Coos	K [illegible]	2gg	Am	
Highlands, (1½ miles w. of South Deerfield, L 16) Rockingham		Candia, 2	Am	
Hill, ● Merrimack	I [illegible]	[illegible]	Am	[illegible]
Hillsboro, Hillsboro	H 16	Hillsboro Bridge, 2	Am	[illegible]
Hillsboro Bridge, 2 banks, ● Hillsboro	H 16	[illegible]	Am	
Hillsboro Center, Hillsboro	H 16	Hillsboro Bridge, 2	Am	
Hillsboro Upper Village, ● Hillsboro	H 16	Hillsboro Bridge 2	Am	
Hinsdale, ● Cheshire	E 18	⊙ 2o	Am	2,247
Holderness, ● Grafton	J 12	Ashland, 2	Am	581
Hollis, ● Hillsboro	J 19	Hollis Depot, 2	Am	[illegible]
Hollis Depot, Hillsboro	J 19	[illegible]	Am	
Holtons, Hillsboro	I [illegible]	[illegible]	Am	
Hookset, ● Merrimack	K 16	2y	Am	[illegible]
Hopkinton, (Station Concord P. O.) ● Merrimack		Concord, 2	Am	[illegible]
Horns Mills, Carroll	M 13	Wolfboro Junction, 2	Am	
Hubbard, Rockingham	L [illegible]	[illegible]	Am	
Hudson, ● Hillsboro	K 18	Hudson Center, 2	Am	1,07[illegible]
Hudson Center, Hillsboro	K 18	2	Am	
I				
Intervale, ● Carroll	L 10	⊙ 11a	Am	
Intervale Junction, Carroll	L 10	2e, 11a	Am	
Iona, (19 miles n. of Ossipee, L 12) Carroll		Madison, 2	Am	
Isle of Shoals, Rockingham		⊙ 202		
J				
Jackson, ● Carroll	L 9	Glen, 11	Am	597
Jaffrey, ● Cheshire	H 18	East Jaffrey, 2	Am	1,469
Jefferson, ● Coos	J 7	[illegible]	Am	1,056
Jefferson Highland, (R. R. name *Highland*) ● Coos	K [illegible]	2gg	Am	
Jefferson Junction, (mail to Meadow) Coos		2gg	Am	
Jericho, Coos		8a	Can	
Johnson, (2½ miles n. of North Woodstock, I 10) Grafton		North Woodstock, 2	Am	×
K				
Kearsarge, (2 miles s. e. of Lower Bartlett, L 9) ● Carroll		⊙ North Conway, 2, 11	Am	×

Ad., Adams Ex. Can., Canadian Ex. N., National Ex.

TOWN. COUNTY	INDEX	RAILWAY, or, if not on a Railroad, nearest station.	EX.	POP.
Keene, 6 banks, ● Cheshire	[illegible]			
Kelleyville, Sullivan	F 11	2r	Am	
Kensington, Rockingham	M 17	Exeter, 2, 6	Am	
Kilkenny, Coos	K 7	2kk	Am	
Kingston, ● Rockingham	M 17	East Kingston, 2	Am	
L				
Laconia, 4 banks, ● Belknap	K 13	2aa, dd, 204	Am	8,042
Lakeport, 1 bank, ● Belknap	K 13	2aa, dd, 204		
Lake Shore Park, Belknap	[illegible] 13	2dd, 204		
Lakeside, Coos				
Lake Sunapee, (mail to Newbury) Merrimack				
Lakeview, Carroll				
Lancaster, [illegible] ● Coos				
Landaff, Grafton				
Langdon, Sullivan				
Laurel, (R.R. name East Milford) Hillsboro	J 18	2m, n		
Leavitts Hill, (4 miles s. w. of Deerfield, L 16) Rockingham				
Lebanon, 2 banks, ● Grafton				
Lee, Strafford	M 16			
[illegible] (P. O. name South [illegible])	M			
[illegible]	M 12	East Wakefield Depot, 2		
[illegible] ● [illegible]	G 15	Claremont, 2		
Lily Pond, Belknap				
Lincoln, ● Grafton				
Lisbon, 1 bank, ● Grafton				
Little Boarshead, ● Rockingham	N 17	[illegible]		
Littlefields, (mail to [illegible]) Rockingham				
Littleton, 2 banks, ● Grafton				
Livermore, (R. R. name [illegible] River) ● Grafton				
Livermore Falls, Grafton				
Lockehaven, (2½ miles s. of W. Canaan, G 13) Grafton		West Canaan, 2		
Londonderry, Rockingham	K 19	Derry, 2		
Londonderry Station, (P. O. name North Londonderry) Rockingham				
Long Island, (2½ miles s. of Lake View, K 12) Carroll				
Loon Cove, Belknap				
London, (Station Concord P. O.) ● Merrimack				
London Center, Merrimack				
London Ridge, Merrimack				
Lower Bartlett, Carroll				
Lower Gilmanton, Belknap	K 14	Pittsfield, 2		
Lower Warner, (mail to Warner) Merrimack			Am	
Lyman, Grafton	H 8	Lisbon, 2	Am	534
Lyme, ● Grafton	G 11	*Thetford*, Vt., 2	Am	1,158
Lyme Center, ● Grafton	G 11	*Thetford*, Vt., 2	Am	×
Lyndeboro, Hillsboro	I 18	South Lyndeboro	Am	
M				
McDonald, (mail to Pratts) Hillsboro		2oo	Natl	×
[illegible] (Station Manchester P. O.) ● Hillsboro				
Madbury, Strafford				
Madison, ● Carroll				
MANCHESTER, [illegible] ● Hillsboro				
[illegible]				
Martin, Merrimack				
Mascoma, (mail to [illegible])				
Mason, Hillsboro				
Mason's, Coos				
Massabesic, Hillsboro				
[illegible], Merrimack				
Meadows, (R. R. name [illegible] Mountain) Coos				
Melvin Mills, Merrimack				
Melvin Village ● Carroll				
[illegible]				
Meriden, ● Sullivan				
Merrill, (5 miles n. [illegible], M 15) Strafford				
Merrimack ● Hillsboro				
[illegible]				
Middleton, Strafford				
Milan ● Coos				
Milford, [illegible] banks ● Hillsboro			Am, Natl	
Millsfield, Coos				
Mill Village, Sullivan				
Milton ● Strafford				
Milton Mills, ● Strafford	M	Milton		
Mirror Lake, (4 miles n. w. of Wolfboro, L 13) Carroll				
Mohawk, ([illegible] miles e. of Colebrook) Coos		Colebrook		
[illegible] ● Cheshire		East Harrisville	Am	×
Monroe, ● Grafton	G 8	McIndoe Falls, Vt.	Am	
Montcalm, Grafton			Am	
Monument, ● Cheshire			Am	
Moultonboro, ● Carroll	K 12	204		1,01?
Moultonboro View, Carroll				
Moultonville, ● Carroll		[illegible] Ossipee	Am	
Mount Carrigain, (2 miles [illegible] of Bemis, K 9) Carroll		Bemis, 1	Am	×
Mount Major, Belknap	K 1?	2dd, 204	Am	×
Mount Pleasant House, (Station [illegible] P. O.) ● Coos			Am	×
Mount Sunapee, Merrimack		215	Am	×
Mount Vernon, ● Hillsboro		Milford, 2	Am	496
Mount Washington, Coos	K 8		Am	×
Mount Willard, (mail to Crawford House) Coos			Am	×
Munsonville, Cheshire	G 17	Keene	Am	×
N				
Nahors, Hillsboro	H 18		Am	
NASHUA, 6 banks, ● Hillsboro	K 19		Am	23,898
Nashua Junction, Hillsboro	K 18	2	Am	
Nelson, Cheshire	G 17	Keene, 2	Am	323
New Boston, ● Hillsboro	J 17	2r	Am	1,075
Newbury, ● Merrimack	H 15	204	Am	
Newcastle, ● Rockingham	O 17	202	Am	188
New Durham, ● Strafford	L 14	2r	Am	595
Newfields, ● Rockingham	N 17	2k	Am	855
New Hampton, ● Belknap	J 13	2aa, 204	Am	958
Newington, Rockingham	N 16	2k	Am	40?
New Ipswich, 1 bank, ● Hillsboro	I 19	Greenville, 2	Natl	996
New London, ● Merrimack	H 14	Potter Place, 2	Am	799
Newmarket, 1 bank, ● Rockingham	N 16	5b	Am	2,724
Newport, 4 banks, ● Sullivan	G 14	2r	Am	?,012
Newton, ● Rockingham	M 18		Am	1,046
Newton Junction, ● Rockingham	M 18	2a	Am	
Nippo, (3 miles n. w. of Barrington, M 15) Strafford		*Barrington*, 2	Am	×
Noone, (mail to Peterboro) Hillsboro		2rr	Natl	×
North Barnstead, Belknap	L 14	Center Barnstead, 5	Am	×
North Barrington, Strafford	M 15	*Barrington*, 2	Am	×
North Boscawen, ● Merrimack	J 15	2q	Am	×
Northboro, (mail to Concord) Merrimack	I 16	Concord, 2	Am	×
Northbranch, Hillsboro	H 17	Antrim, 2	Am	×
North Brookline, Hillsboro	J 19	2pp	Natl	×
North Charlestown, ● Sullivan	F 15	2	Am	158
North Chatham, Carroll	M 9	Intervale, 1	Am	×
North Chichester, (R. R. name *Chichester*) Merrimack	K 15	2	Am	×
North Concord, Merrimack	J 15	2	Am	×
North Conway, 1 bank, ● Carroll	L 10	2	Am	×
North Danville, Rockingham	M 17	Plaistow, 2	Am	×
North Dorchester, Grafton	H 12	Canaan, 2	Am	×
North Dunbarton, Merrimack	J 16	Concord, 2	Am	×
North Epping, Rockingham	M 16	Epping, 2	Am	×
Northfield, Merrimack	J 14	2aa	Am	1,092
North Grantham, Sullivan	G 13	Newport, 2	Am	×
North Groton, Grafton	H 12	Bristol, 2	Am	×
North Hampton, ● Rockingham	N 18	2	Am	840
North Haverhill, ● Grafton	H 10	2oo	Am	×
North Holderness, (3½ miles [illegible] of Plymouth, I 12) Grafton		Ashland, 2	Am	×
North Lisbon, Grafton	I 8	2bb	Am	×
North Littleton, Grafton	I 8	Littleton, 2	Am	×
North Londonderry, (R. R. name *Londonderry Station*) ● Rockingham	K 18	2	Am	×
North Lyndeboro, Hillsboro	I 17	New Boston, 2	Am	×
North Monroe, Grafton	H 8	McIndoe Falls, 2	Am	×
North Newport, ● Sullivan	G 14	Newport, 2	Am	×
North Nottingham, Rockingham	M 16	*Lee*, 2	Am	×
North Richmond, Cheshire	F 18	Keene, 2	Am	×
North Rochester, (R. R. name *Hayes*) Strafford	M 14	2	Am	×
North Salem, ● Rockingham	L 18	Salem Depot, 2	Am	×
North Sanbornton, ● Belknap	J 13	Tilton, 2	Am	×
North Sandwich, ● Carroll	K 11	West Ossipee, 2	Am	×
North Strafford, Strafford	L 15	Rochester, 2	Am	×
North Stratford, (P. O. name Coos) Coos	I 5	1b	Am, Can	×
North Sutton, ● Merrimack	H 14	Bradford	Am	×
Northumberland, ● Coos	J 6		Am	1,365
Northville, Sullivan	G 14		Am	×
North Wakefield, Carroll	M 12		Am	×
North Weare, ● Hillsboro	I 16	2w	Am	×
North Wolfboro, Carroll	L 12	Wolfboro, 2	Am	×
Northwood, ● Rockingham	L 16	*Lee*, 2	Am	1,487
Northwood Center, ● Rockingham	L 15	*Lee*, 2	Am	×
Northwood [illegible] ● [illegible]				
Northwood Ridge, ● Rockingham	L 1?			
North Woodstock, ● Grafton	I 10	2ff		
Nottingham, ● Rockingham	M			
O				
Orford, 1 bank, ● Grafton	G	Fairlee, Vt., 2		
Orfordville, ● Grafton	G 11	Fairlee, Vt., 2		
Ossipee, ● Carroll		2r		
Ossipee Valley, ● Carroll				
P				
Parkers, Hillsboro		2w, x		×
Parkhill, ● Cheshire		Westmoreland Depot		×
Passaconaway, (13 miles n. Conway, L 10) Carroll				×
[illegible] (4 miles w. of Littleton, I 8) Grafton		Littleton, 2		×
Pelham, ● Hillsboro		Windham Depot, 2		760
[illegible] ● Merrimack		Suncook, 2		3,127
Penacook, (Station Concord P. O.) ● Merrimack	J 15	2q		×
Pequaket, (3½ miles [illegible] Lake, L 11) Carroll				×
Percy, ● Coos	K 6			×
Peterboro, 2 banks, ● Hillsboro	H 18			2,?70
Pickerings, Strafford	M 15	2f		×
Pierce Bridge, (R. R. name *Bethlehem Junction*) ● Grafton	I 8	2cc, ii, ll		×
Piermont, ● Grafton	H 10	Bradford, Vt., 2		?06
[illegible] Carroll				×
Pike Station, ● Grafton	H 10			×
Pinecliff, (1½ miles n. of [illegible]burg, H 15) Merrimack				×
Pineriver, (3 miles n. of Granite M 12) Carroll				×
Pine Valley, Hillsboro				×
Paper Hill, Coos				×
Pittsburg, ● Coos	L 3	West Stewartstown, 1		6?6
Pittsfield, 3 banks, ● Merrimack	K 15	2u		2,?5?
Places, Strafford	M			
Plainfield, ● Sullivan				
Plaistow, ● Rockingham	M 18	2a		958
Plymouth, 2 banks, ● Grafton	I 12	2aa, ff		852
Portsmouth, [illegible] banks, ● Rockingham				637
Potterplace, ● Merrimack	H 14			
Powwow River, ([illegible]) Kingston Rockingham				
Pratts, Hillsboro				
Profile Falls (mail to Bristol) Grafton				
Profile Golf Links, Grafton				
Profile House, ● Grafton				
Q				
Quaker City, Sullivan	F 15	North Charlestown, 11a		
Quarry Switch, Carroll				
Quebec Junction, Coos				
Quincy, ● Grafton				
R				
[illegible] (mail to Westmoreland) Cheshire				
Randolph, Coos	L			
Randolph, (R. R. name *Appalachia*) ● Coos	K 8			
[illegible]				
Richardson's, [illegible]				
Richmond, Cheshire				
Rindge, ● Cheshire				
[illegible] Station) Rockingham				
Riverton, Coos				
Robinson's, Merrimack				
Robys Corner, Merrimack				
Rochester, 3 banks, ● Strafford	M			
Rockingham, (R. R. name *Rockingham Junction*) ● Rockingham	N			
Rosebrook, Coos				
Rumney, ● Grafton	I			
Rumney Depot, ● Grafton		[illegible] Depot		
Russell's, Hillsboro				
Rye, ● Rockingham	N	Greenland Depot		
Ryebeach, ● Rockingham	N	North Hampton, 2		
Rye North Beach, (2½ miles n. of Rye, N 17) Rockingham		Greenland Depot, 2		
S				
Salem ● Rockingham	L 18	Salem Depot, 2		
Salem Depot, ● Rockingham	L			
Salisbury, ● Merrimack	I 14	North Boscawen		
Salisbury Heights, Merrimack	I 14	North Boscawen		
Salmon Falls, ● 3 banks, Strafford	N		Am	
Sanbornton, Belknap			Am	
Sanbornville, ● Carroll	M		Am	
Sanders, (4½ miles n. e. of Lakeport, J 1?) Belknap			Am	
Sandown, ● Rockingham	L		Am	
Sandwich, Carroll	K		Am	
Sawyer's, Strafford			Am	
Sawyer's River, (P.O. name Livermore) Grafton	K 9		Am	
Scott, (R. R. name *Scotts Junction*) Coos	I 7		Am	
Seabrook, ● Rockingham	N		Am	
Seabrook Station, (P. O. name South Seabrook) Rockingham	N 18	2f	Am	
[illegible] (mail to Auburn) Rockingham			Am	×
Sewalls Falls, (mail to East Concord) Merrimack			Am	×
Shelburne, ● Coos			Can	333
Shirley, Hillsboro	J 1?		Am	×
Shortfalls, ● Merrimack	K 16		Am	×
Silver Lake, ● Carroll	L 11	Madison	Am	×
Smithtown, Rockingham	N			×
Smithville, Hillsboro	I 19		Natl	×
Snowville, Carroll	M 11	Conway	Am	×
Somersworth, 3 banks, ● Strafford	N 15		Am	7,023
South Acworth, ● Sullivan	I 16	Charlestown	Am	×
South Alexandria, ● Grafton	I 1?	Bristol	Am	×
South Barnstead, Belknap	L 15	*Barnstead*	Am	×
South Barrington, (4 miles s. of Barrington, M 15) Strafford		*Barrington*	Am	×
South Bennington, Hillsboro	H 17		Am	×
South Brookline, Hillsboro	J 19		Natl	×
South Charlestown, Sullivan	F 1?		Am	66
South Chatham, Carroll	M		Am	×
South Columbia, (R. R. name [illegible]) Coos				
South Cornish, ● Sullivan	F 14	Windsor	Am	×
South Danbury, Merrimack	H 14		Am	×
South Danville, (1 mile w. of Danville, M 17) ● Rockingham		Plaistow	Am	×
South Deerfield, Rockingham	L 16	Candia, 5	Am	×
South Effingham, Carroll	M 12	East Wakefield Depot, 2	Am	×
South Hampton, ● Rockingham	M 18	[illegible]	Am	307
South Keene, ● Cheshire	F 17	2	Am	×
South Kingston, (1½ miles [illegible] of Newton Junction, M 1?) Rockingham		East Kingston, 2	Am	×
South Lancaster, Coos	I 7		Am	×
South Lee, (R. R. name *Lee*) ● Strafford	M 16		Am	×
South Littleton, Grafton	I 8		Am	×
South Lyndeboro, ● Hillsboro	I 18		Am	×
South Merrimack, Hillsboro	J 18		Am	×
South Milford, Hillsboro	I 18		Am	×
South Nashua, Hillsboro	K		Am	×
South Newbury, Merrimack	H 15	Newbury	Am	×
South Penacook, (mail to Penacook) Merrimack			Am	×
South Pittsfield, (r. f. d. from Pittsfield) Merrimack		Pittsfield	Am	×
South Seabrook, (R. R. name *Seabrook Station*) Rockingham	N 18		Am	×
South Stoddard, Cheshire	H 17	Hancock	Am	×
South Sutton, Merrimack	H 14	Bradford	Am	×
South Tamworth, ● Carroll	K	West Ossipee, 2	Am	×
South Wakefield, (2 miles s. of Wolfboro Junction, M 13) Carroll		Wolfboro Junction, 2	Am	×
South Weare, Hillsboro	I 16		Am	×
South Wolfboro, ● Carroll	L		Am	×
Spofford, ● Cheshire	F 18	Keene	Am	×
Springfield, Sullivan	G 14	West Andover, 2	Am	504
Springfield Station, Sullivan			Am	×
Spring Haven, (mail to West Alton) Belknap			Am	×
Stark, ● Coos	K 6			
[illegible] (2½ miles n. w. of Jefferson Highland, K 8) Coos		Jefferson Highland		×
Starr King Station, (mail to Jefferson) Coos			Am	×
Stateline, Cheshire	G		Am	×
Stateline, Rockingham				×
Stewartstown, Coos		West Stewartstown	Am	986
Stoddard, ● Cheshire	G	Hancock, 2	Am	386
Strafford ● Strafford	L	*Barrington*, 2	Am	1,294
Strafford [illegible]	L	*Barnstead*, 2	Am	×
Strafford Corner, Strafford	M	Rochester, 2	Am	×
Stratford, (R. R. name *Stratford Hollow*) ● Coos	I		Can	×
Stratham, ● Rockingham	N	[illegible]	Am	608
[illegible]			Am	
Summit Siding, (mail to Canaan) Grafton				
Sunapee, ● Sullivan				900
Sunapee Station, Sullivan				
Suncook, ● Merrimack				
Surry, Cheshire				207
Sutton, ● Merrimack				540
Swanzey, Cheshire				
Swanzey Station, (mail to Swanzey) Cheshire		2o		
Swiftwater, Grafton	H 9	Woodsville, 2, 12		
T				
Tamworth, ● Carroll				
Tarbell's, Hillsboro				
Temple, Hillsboro				
Tenth Section, (mail to Westmoreland) Cheshire				
The Narrows, Coos				
The Weirs, (R. R. name *Weirs*) ● Belknap				
Thomas, (mail to Westrindge) Cheshire				
Thomson [illegible]				
Thornton, Grafton				
Thorntons Ferry, Hillsboro				
Tilton, 2 banks, ● Belknap				
Troy, ● Cheshire				
Tuftonboro, ● Carroll				
Twin Mountain, ● Coos				
Tylers, (mail to Mastyard) Merrimack				
U				
[illegible] ● [illegible]	M 13	2r		
Unity, Sullivan	F 15	Claremont		635
Uplands, (6 miles s. of London, K 15) Merrimack				×
W				
Wadleys Falls, Strafford				
Wakefield, ● Carroll				522
Walpole, 1 bank, ● Cheshire	E 16	2qq		136
Wares Ferry, Cheshire	E 17	Westmoreland Depot		
Warner, ● Merrimack	I 1?	2r		3?8
Warren, ● Grafton				?57
Warren Summit, (R. R. name *Glencliff*) ● Grafton				
Washington, ● Sullivan				32?
Waterloo, ● Merrimack				
Water Village, Carroll				
Waterville, (10 miles n. Thornton, I 11) Grafton		Thornton, 2		
Waumbek Junction, Coos		2qq, 11b		
Weare, Hillsboro		North Weare, 2		
Webster, ● Merrimack		Boscawen, 2		
Webster Lake, (mail to [illegible]dover) Merrimack		2q		
Webster Place, (mail to Boscawen) Merrimack				
Webster's Mills, Merrimack				
Weirs, (P. O. name The Weirs) Belknap	J 13	2aa, 2		
Wentworth, ● Grafton	H 12	2aa		?89
Wentworth Location, Coos	L	200		
West Alton, Belknap				
West Andover, ● Merrimack	H 14			
West Barrington, Strafford	M 15	*Barrington*		
West Brentwood, Rockingham	M 17	Exeter		
West Campton, ● Grafton				
West Canaan, ● Grafton	G 13	2q		
West Chesterfield, Cheshire	E 17	Brattleboro, Vt.		
West Claremont, Sullivan	F 14	Claremont		
West Concord, (Station Concord P. O.) ● Merrimack				
West Deering, Hillsboro	I 17	Hillsboro Bridge		
West Derry, (R. R. [illegible]) ● Rockingham	K 18	2		
West Epping, ● Rockingham	M 17	2s		
West Goffstown, Hillsboro	L 15	Goffstown		
West Hampstead, Rockingham				
West Henniker, ● Merrimack	I 16	2s		
West Hollis, (mail to Hollis Depot) Hillsboro	J 19	2pp		
West Hopkinton, Merrimack	I 16	2		
West Lebanon, ● Grafton				
West Manchester, (Sub-Station Manchester P. O.) ● Hillsboro	K 17	2u		
West Milan, ● Coos	K 6	8a		
Westmoreland, ● Cheshire	E 17	East W[estmoreland]		830
Westmoreland Depot, ● Cheshire	E 17	2qq		×
West Nottingham, Rockingham	L 16	*Lee*, 2		×
Weston, (mail to Northumberland) Coos		2bb		
West Ossipee, ● Carroll				×
West Peterboro, ● Hillsboro				×
West Plymouth, (r. f. d. from Plymouth) Grafton				×
Westport, Cheshire				
Westrindge, ● Cheshire				×
West Rochester, Strafford				×
West Rumney, ● Grafton				×
Westrye, (1 mile e. of Greenland Depot, N 17) Rockingham		Greenland Depot		×
West Salisbury, Merrimack	I 14	North Boscawen		×
West Springfield, Sullivan	G 14	West Andover, 2		×
West Stewartstown, ● Coos	J 3	11b		×
West Swanzey, ● Cheshire	F 18	2o		×
West Thornton, Grafton	I 11	2ff		×
Westville, ● Rockingham	M			×
West Wilton, Hillsboro				×
West Windham, Rockingham				
[illegible]				
Whiteface, (2 miles n. of [illegible]wich, K 11) Carroll				×
Whitefield, 1 bank ● [illegible]				14
Whitefield Village, Coos				
White Mountain House, (mail to Twin Mountain) Coos				×
White Mountain Transfer, (mail to Woodsville) Grafton		2aa, bb		×
Whittier, (2 miles e. of S. Tamworth, K 11) Carroll		W. Ossipee, 2		×
Wildwood, Grafton		Woodsville		×
Willey House, Carroll				
Willey's, Hillsboro				
Wilmot, ● Merrimack				808
Wilmotflat, ● Merrimack				×
Wilson, Rockingham				
Wilton, 1 bank, ● Hillsboro				1,812
Winchester, 1 bank, ● Cheshire				2,548
Windermere, (4 miles n. of Rumney, I 11) Grafton		Rumney Depot, 2		
Windham, Rockingham	L 18	Windham Depot, 2		623
Windham Depot, (R. R. name *Windham Junction*) Rockingham				×
Wingroad, (mail to Alderbrook) Grafton	I 8			×
Winnisquam, (2½ miles n. of E. Tilton, J 14) Belknap				×
Winona, Belknap				×
Wolfboro, 1 bank ● Carroll	L 13	2g, 204		?002
Wolfboro Center, (R. R. name *Fernalds*) Carroll	L 13	2g, 204	Am	×
Wolfboro Falls, ● Carroll	L 13	2g, 204	Am	×
Wonalancet, (6 miles n.w. of Tamworth, L 11) Carroll		West Ossipee, 2		×
Woodman, Carroll	M 13	East Wakefield Depot, 2		×
Woodstock, Grafton	I 10	2ff		?14
Woodsville, 2 banks, ● Grafton	H 9	2aa, bb, 12		×
Z				
Zealand, Coos				×
Zealand Notch, Grafton		New Hampshire 2		×

Am., American Ex. Can., Canadian Ex. Natl., National Ex.

INDEX OF MAPS.

	PAGE.
Abyssinia	610
Afghanistan	593
Africa	544
Alabama	312
Alaska Ty	418
Alberta	468
Algeria	607
Andorra	570
Arabia	540
Argentine	568
Arizona Ty	370
Arkansas	338
Armenia	598
Asia	540
Assiniboia	468
Athabasca	468
Atlantic Ocean	558
Australia	550
Austria-Hungary	578
Bahamas	526
Baluchistan	593
Barbadoes Is	551
Belgium	579
Bermudas	566
Bhotan	597
Bokhara	593
Bolivia	560
Borneo	606
Bosnia	578
Bourbon Is	551
Brazil	564
British Col	472
British Guiana	557
British Honduras	522
Bulgaria	590
California	378-386
Canada	514
Cape Colony	608
Central Africa	604
Central Am	522
Ceylon	597
Chile	568
China	596
Cochin-China	540
Colombia	556
Colorado	204
Congo Free State	604
Connecticut	27
Corsica	574
Costa Rica	523
Crete	591
Cuba	482
Cyprus	591
Delaware	85
Denmark	582
District of Columbia	84
Dutch Guiana	557
Eas'n Roumelia	590
East Indies	600
Ecuador	556
Egypt	610
England	572
Europe	536
Faroer Is	583
Fiji Is	551
Florida	300
France	567
Franklin	514
French Guiana	557
French Indo-China	540
Georgia	294
Germany	588
Gibraltar	570
Great Britain	572
Greece	575
Greenland	583
Guatemala	522
Haiti	527
Hawaii	422
Herzegovina	578
Honduras	523
Iceland	583
Idaho	404
Illinois	158
India	597
Indiana	146
Indian Ty	362
Iowa	168
Ireland	580
Italy	571
Jamaica	530
Japan	596
Java	602
Kansas	190
Keewatin	514
Kentucky	246-258
Khiva	593
Korea	596
Labrador	432
Liberia	544
Louisiana	328
Loyalty Is	551
Luxemburg	579
Mackenzie	514
Madagascar	548
Madeira Is	551
Maine	10
Maltese Is	551
Malta	551
Manitoba	464
Maryland	84
Massachusetts	22
Mauritius Is	551
Mexico	478
Michigan	136
Minnesota	224
Mississippi	320
Missouri	180
Monaco	567
Montana	392
Montenegro	590
Morocco	607
Natal	608
Nebraska	196
Nepal	597
Netherlands	579
Nevada	374-382
New Brunswick	444
New Caledonia Is	551
Newfoundland	432
New Guinea	619
New Hampshire	14
New Jersey	76
New Mex. Ty	366

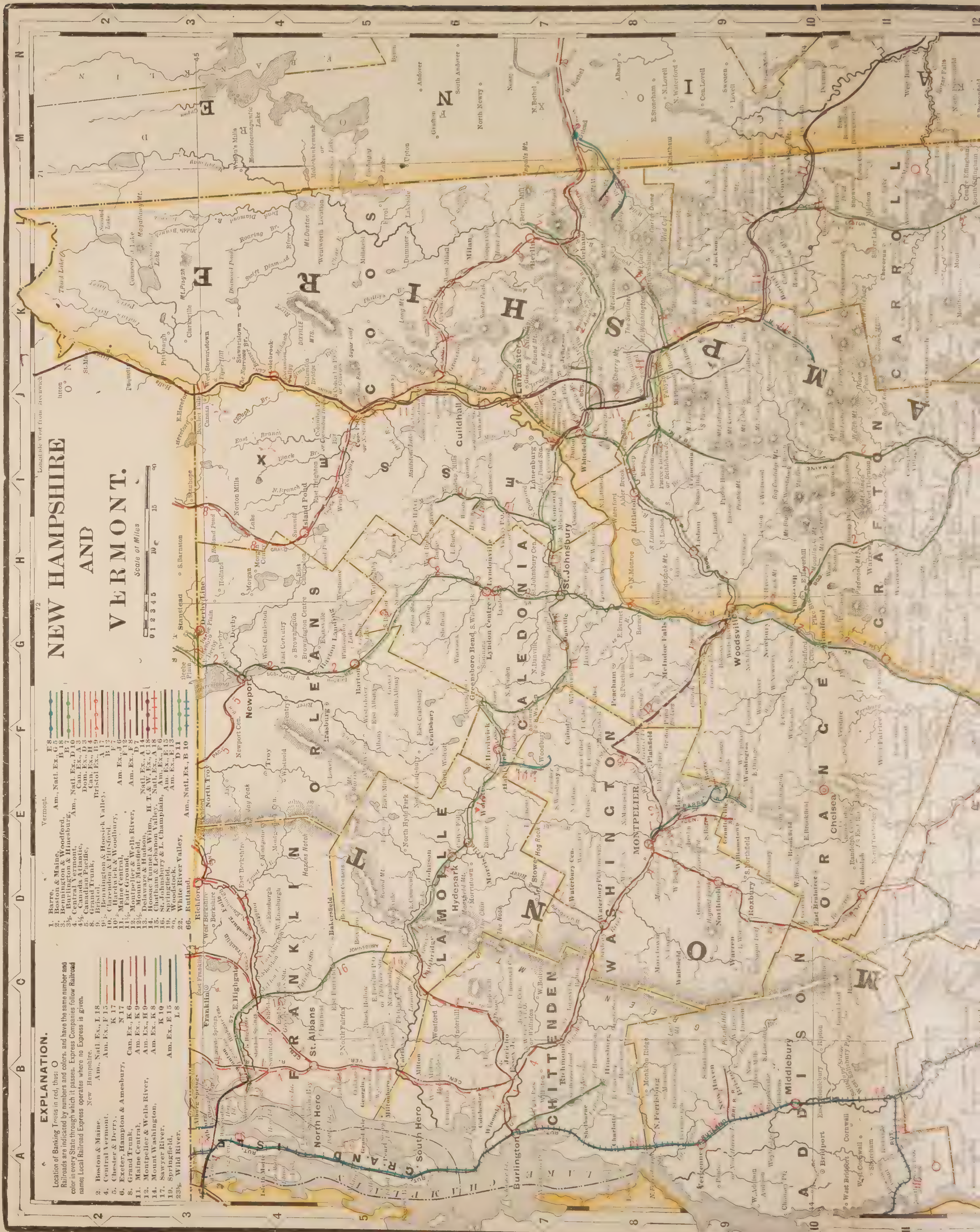

New South Wales.....612
New York....32-44
New Zealand..620
Nicaragua.....523
N. America.....514
N. Carolina.268-280
N. Dakota.....228
Norway.....586
NovaScotia.436-444
Ohio.....224
Oklahoma Ty..362
Ontario....456-460
Orange Free State.....608
Oregon.....414
Pacific Islands..562
Palestine.....603
Paraguay.....565
Pennsylvania.58-70
Persia.....599
Peru.....560
Philippine Isl..428
Porto Rico.....424
Portugal.....570
Prince Edward Island...436-444
Quebec.....450
Queensland....615
Rhode Island..23
Roumania.....590
Russia in Asia.592
Russia in Europe.....587
Sahara.....544
Salvador.....522
San Marino....571
Santo Domingo.527
Sardinia.....574
Saskatchewan..468
Scotland.....576
Servia.....590
Siam.....540
Siberia.....540
Sierra Leone..544
Sikkim.....597
South Africa..608
South African Republic....608
S. America.....535
South Australia.618
S. Carolina.268-280
S. Dakota.....234
Spain.....570
Sulan.....604
Sumatra.....602
Sweden.....586
Switzerland....584
Tahiti Is.....551
Tasmania.....611
Tennessee..246-258
Texas.....344-356
Trinidad.....551
Tripoli.....544
Tunis.....607
Turkestan.....593
Turkey in Asia.598
Turkey in Europe.....590
Ugava.....514
United States..518
Uruguay.....568
Utah.....396
Venezuela.....556
Vermont.....14
Victoria.....616
Virginia.....68-110
Wales.....572
Washington...410
W. Australia...614
West Indies....552
W. Virginia.68-110
Wisconsin.....214
World.....518
Wyoming.....400
Yellowstone National Park...402
Yukon.....418

Index of Cities.

PAGE.
Allegheny.....500
Atlanta.....534
Baltimore.....494
Birmingham....533
Boston.....484
Brooklyn.....490
Buffalo.....492
Charleston.....533
Chicago.....508
Cincinnati.....503
Cleveland.....499
Columbus.....502
Council Bluffs..512
Dallas.....542
Denver.....516
Detroit.....504
Duluth.....521
Greater New York...491
Havana.....527
Honolulu.....422
Indianapolis...507
Kansas City....511
Louisville.....528
Memphis.....529
Milwaukee.....517
Minneapolis...524
Montreal.....430
Nashville.....532
New Haven.....487
New Orleans...539
New York.....488
Omaha.....513
Philadelphia...496
Pittsburg.....500
Providence.....486
Quebec.....426
Richmond.....498
St. Louis.....510
St. Paul.....525
San Francisco..543
Seattle.....546
Superior.....520
Tacoma.....547
Toledo.....506
Toronto.....466
Washington....495
West Superior.520

INDEX TO STATE MAP OF VERMONT.

EXPLANATION.

To find the name of any place on the Map, first find the name in the index opposite the name will be seen the number and letter designating it on the Map, then trace a direct line on the Map from the number given to a point where it meets a direct line running from the letter given, and at or near this point will be found the name desired.

Figures represent Railroads. An *Italic* letter after each figure represents the branch of that railroad.

County seat in **Full Face** type.
All Towns in Roman type are Post Offices.
All Towns in *Italic* type are not Post Offices
● Money Order Post Office.
⊙ Telegraph Station.
▭ Prepaid Freight and Express Station.
× Population unknown, or less than 100.
r. f. d. rural free delivery.
Am. Ex., American Express.
B. Ex., Bristol Express.
Can. Ex., Canadian Express.
Dom. Ex., Dominion Express.
H. T. & W. Ex., Hoosac Tunnel & Wilmington Express.
Natl. Ex., National Express.

RAILROADS.

1. Barre.
a. Barre, E 8, to Langdon's, E. 9.
b. East Barre Junction, E 9, to East Barre, E 9.

9½. Bennington & Hoosick Valley (Elec.)
Bennington, A 18, to Hoosick Falls, N. Y., leaving the State at A 17.

6. Bennington & Rutland.
See Rutland.

3. Bennington & Woodford. (Elec.)
Bennington, A 18, to Glastenbury, B 17.

2. Boston & Maine.
a. Springfield, Mass., to South Vernon, E 19.
b. South Vernon, E 19, to Keene, N. H., F 17.
c. South Vernon, E 19, to Windsor, E 14.
d. Concord, N. H., J 16, to White River Junction, F 13.
e. Windsor, E 14, to Sherbrooke, Que., leaving the State at North Derby, G 3.
f. Steamer Line on Lake Memphremagog, from Newport, G 4.
g. Stanstead Junction, Que., G 3, to Derby Line, G 3, entering the state at G 3.
h. South Ashburnham, Mass., to Bellows Falls, E 16.
i. Williamstown, Mass., to Rotterdam Junction, N. Y., entering the State at Vermont, A 19, and leaving at North Pownal, A 18.
k. Hoosick Junction, N. Y., A 17, to White Creek, A 17.

9. Bristol.
New Haven Junction, B 9, to Bristol, B 9.

3½. Burlington & Hinesburg.
Burlington, A 7, to Hinesburg, B 8.

4½. Canada Atlantic.
Ottawa, Ont., to Swanton, B 4, entering the State at A 3.

5. Canadian Pacific.
Montreal, Que., to Newport, G 4, entering the State near Richford, D 3; leaving at East Richford, E 3, and re-entering at North Troy, F 3

4. Central Vermont.
(Controlled by the Grand Trunk.)
a. South Londonderry, C 16, to Brattleboro, E 18.
b. Saint Albans, B 5, to White River Junction, F 13.
c. Brattleboro, E 18, to New London, Conn., leaving the State at South Vernon, E 19.
d. Saint Albans, B 5, to Richford, D 3.
e. Cambridge Junction, C 6, to Burlington, A 7.
f. Saint Albans, B 5, to Saint Johns, Que., leaving the State near Highgate Springs, B 3.
g. Essex Junction, B 7, to Burlington, A 7.
i. Saint Albans, B 5, to Ogdensburg, N. Y., leaving the State near West Alburg, A 3.
k. White River Junction, F 13, to Brattleboro, E 18.
l. Montpelier Junction, D 8, to Williamstown, E 9.

15. Chatham & Lebanon Valley.
Bennington, B 18, to Chatham, N. Y., leaving the State at A 18.

10. Clarendon & Pittsford.
Rutland, C 13, to Quarries, B 12, and B 13.

13. Delaware & Hudson.
a. Albany, N. Y., to Rutland, C 13, entering the State near Fairhaven Station, A 13.
b. Eagle Bridge, N. Y., to Castleton, B 13, entering the State at A 15, leaving at A 14, and re-entering at A 13.

11⅓. Fair Ground.
Junction, F 12, to Billings Park, F 12.

7. Fitchburg.
See Boston & Maine.

8. Grand Trunk.
a. Montreal, Que., to Island Pond, H 4, entering the State at I 3.
b. Island Pond, H 4, to Gorham, N. H., L 7.

10½. Hardwick & Woodbury.
Granite Junction, F 6, to Fletcher, F. 7.

14. Hoosac Tunnel & Wilmington.
Hoosac Tunnel, Mass., C 19, to Wilmington, C 18.

11. Maine Central.
a. Portland, Me., to Lunenburg, I 7.
b. Quebec Junction, N. H., J 8, to Line Ridge, Que., passing through Beecher Falls, J 3.

12. Montpelier & Wells River.
a. Montpelier, D 8, to Woodsville, N. H., G 9.
b. Barre Transfer, E 8, to Barre, E 8.

12½. Mount Mansfield. (Elec.)
Waterbury, D 8, to Stowe, D 7

66. Rutland.
a. Burlington, A 7, to Rutland, B 13.
b. Rutland, B 13, to Bellows Falls, E 16.
c. Leicester Junction, B 11, to Ticonderoga, N. Y., leaving the State near Larrabee's Point, A 11.
d. Burlington, A 7, to Rouse s Point, N. Y., A 3, leaving the State at A 3.
e. Alburg Junction, A 3, to Noyan, Quebec, leaving the state at A 3.
f. Rutland, C 13, to Bennington, B 18.
g. North Bennington, A 17, to White Creek, A 17.

—. Rutland—Canadian.
See Rutland.

16. Saint Johnsbury & Lake Champlain.
a. Maquam, B 4, to Saint Johnsbury, H 7,
b. Saint Johnsbury, H 7, to Lunenburg, I 7.
c. North Concord, H 7, to Stevens, I 6.
d. Hazen's Junction, I 7, to Hazen, H 6.

19. Springfield.
Springfield, E 15, to Charlestown, N. H., E 15.

22. White River Valley.
Bethel, D 11, to Rochester, C 11.

20. Woodstock.
White River Junction, F 13, to Woodstock, E 13.

PROJECTED AND UNDER CONSTRUCTION.

100. Burlington & Grand Isle.
Projected from Winooski, B 6, to Grand Isle, A 5.

150. Whitehall & Granville.
Proposed from Whitehall, N. Y. A 13, to West Pawlet, A 14, 27¾ miles.

STEAMSHIP LINE.

200. Champlain Transportation Co.
Caldwell, N. Y., to North Hero, A 4.

COUNTIES.

County.	Co. Seat.	Index.	Pop.
Addison	Middlebury	C 10	21,912
Bennington	Bennington and Manchester	C 17	21,705
Caledonia	St. Johnsbury	H 7	24,381
Chittenden	Burlington	C 7	39,600
Essex	Guildhall	J 5	8,056
Franklin	Saint Albans	D 4	30,198
Grand Isle	North Hero	B 5	4,462
Lamoille	Hydepark	E 6	12,289
Orange	Chelsea	F 10	19,313
Orleans	Newport	G 4	22,024
Rutland	Rutland	C 13	44,209
Washington	Montpelier	F 8	36,607
Windham	Newfane	E 17	26,660
Windsor	Woodstock	F 13	32,225
Total			343,641

TOWNS.

Town. County.	Index.	Railway, or, if not on a Railroad, nearest station.	Ex.	Pop.
Adams, Grand Isle	A 5	66e, 200	Natl	
Addison, ● Addison	A 9	Vergennes, 66	Am., Natl	
Albany, ● Orleans	F 5	Barton Landing, 2	Am	1,028
Albany Center, Orleans	F 5	Barton Landing, 2	Am	×
Alburg, ● Grand Isle	A 3	⊙ 4l, 4½	Am	1,478
Alburg Center, Grand Isle	A 3	66d, e		321
Alburg Junction, (P. O. name East Alburn) Grand Isle	A 3	⊙ 4l, 4½	Am., Can	
Alburg Springs, ● Grand Isle	A 3	⊙ 4½, 200	Can	
Amsden, ● Windsor	E 14	Cavendish, 66	Am	
Andover, Windsor	D 15	⊙ Chester Depot, 66	Am	
Arlington, ● Bennington	B 16	66l	Natl	
Ascutneyville ● Windsor	F 14	Cavendish, 66	Am	
Athens, Windham	E 16	Bellows Falls, 2, 4, 66	Am	
Averill, (4½ miles e. of Norton Mills, J 4) Essex		Norton Mills, 8	Can	
B				
Bakersfield, ● Franklin	D 5	East Fairfield, 16	Am	
Barnard, ● Windsor	D 12	Bethel, 4, 22	Am	
Barnet, ● Caledonia	G 8	2	Am	
Barnumville, Bennington	C 16	66l	▭ Natl	
Barre, 3 banks, ● Washington	E 8	1a, 12b	Am	
Barre Junction, Washington	E 8		Am	
Barre Transfer, Washington	E 8	2a, b	Am	
Barton, 2 banks, ● Orleans	G 5	⊙ 2e	Am	
Barton Landing, ● Orleans	G 4	⊙ 2e	Am	
Bartonsville, ● Windham	E 15	⊙ 66b	Am	
Basin Harbor, (7 miles w. of Vergennes, A 9) Addison		Vergennes, 66	Am., Natl	
Beaver, Franklin	B 5	East Georgia, 4	Am., Natl	
Beebeplain, ● Orleans	G 3	2a	▭ Am	
Beecher Falls, ● Essex	J 3	11	Am	
Beldens, ● Addison	B 10	66a	Am., Natl	
Bellows Falls, 2 banks, ● Windham	E 16	2, 4l, 66b	Am	
Belvidere, Lamoille	D 5	Cambridge Junction, 4, 16	Am	
Belvidere Center, (2½ miles n. e. of Belvidere, D 5) Lamoille		Cambridge Junction, 4, 16	Am	
Belvidere Corners, Lamoille	D 5	Cambridge Junction, 4, 16	Am	
Benjamin Falls, Washington		2b	Am	
Bennington, 3 banks, ● Bennington	A 18	[illegible]	Am., Natl	
Bennington Center, (Sub-Station Bennington P. O.) Bennington	A 18	[illegible]		215
Benson, ● Rutland	A 12	*Fair Haven Station*, 13	Natl	157
Benson Landing, Rutland	A 12	*Fair Haven Station*, 13	Natl	×
Berkshire, ● Franklin	D 3	Richford, 4, 5	Am., Dom	148
Berlin, ● Washington	E 9	Montpelier, 4, 12	Am	1,021
Bethel, 1 bank, ● Windsor	D 11	⊙ 1b, 22	Am	1,611
Billings Park, Windsor	F 12	11⅓		
Binghamville, (1 mile s. w. of Fletcher, C 5) ● Franklin		Cambridge, 4	Am	
Bloomfield, (mail to Coös, N. H.) Essex		See Coös, N. H.		
Bolton, ● Chittenden	C 7	4l	Am	
Boltonville, Orange	G 9	2a	Am	
Bomoseen, (4 miles n. w. of Castleton, A 13) Rutland		Castleton, 13	Natl	
Bondville, ● Bennington	C 16	[illegible]	Am	
Bradford, ● Orange	G 10	⊙ 2e	Am	
Bradford Center, Orange	G 10	Bradford, 2	Am	
Braintree, ● Orange	D 10	⊙ 4b	Am	
Branch, (2 miles w. of N. Craftsburg, F 6) Orleans		Wolcott, 16	Am	
Brandon, 2 banks, ● Rutland	B 11	⊙ 66a	Am., Natl	
Brattleboro, 4 banks ● Windham	E 18	⊙ 2c, 4a	Am	
Breadloaf, Addison	C 10	Middlebury, 66	Am., Natl	
Bridgewater, ● Windsor	D 13	Woodstock, 20	Am	
Bridgewater Corners, ● Windsor	D 13	Woodstock, 20	Am	
Bridport, ● Addison	A 10	Middlebury, 66	Am., Natl	
Briggs, (3 miles n. w. of Bridgewater Corners, D 13) Windsor		Woodstock, 20	Am	
Bristol, ● Addison	B 9	⊙ 9	B	
Brookfield, ● Orange	E 10	West Randolph, 4	Am	
Brookline, Windham	E 17	Newfane, 4	Am	
Brookside, Chittenden	B 6	Essex, 4	Am	
Brooksville, Addison	B 10	66a	Natl	
Brownington, Orleans	G 4	Barton Landing, 2	Am	
Brownington Center, Orleans	G 4	Barton Landing, 2	Am	
Brownsville, ● Windsor	E 14	Windsor, 2, 4	Am	
Brushs, Washington		12		
Buck Brook, Washington		[illegible]		
Buckhollow, Franklin	C 4	East Georgia, 4	Am., Natl	
Bucks, Lamoille	D 6	16a	Am	
Buffalo Road, Caledonia		10½		
Burke, Caledonia	H 6	West Burke, 2	Am	1,189
Burlington, 6 banks, ● Chittenden	B 7	⊙ 3½, 4e, 66a, 200	Am., Natl	18,640
Burnham Mill, Washington		10½		
C				
Cabot, ● Washington	F 7	*Marshfield Station*, 12	Am	
Cadys Falls, Lamoille	E 6	Hyde Park, 16	Am	
Calais, Washington	E 7	Montpelier, 4, 12	Am	
Cambridge, ● Lamoille	C 6	⊙ 4e	Am	
Cambridge Junction, ● Lamoille	C 6	⊙ 4e, 16a	Am	
Cambridgeport, ● Windham	E 16	⊙ Bellows Falls, 2, 4, 66	Am., Natl	
Canaan, ● Essex	J 3	Norton Mills, 8	Can	
Carter's Island, Orange	G 9	12a	Am	
Castleton, ● Rutland	A 13	13a, b	Natl	607
Cavendish, ● Windsor	E 14	66b	Am	
Cedar Beach, Chittenden		20	Natl	
Center Rutland, ● Rutland	B 13	10, 13a, 66a	Am., Natl	
Centerville, (3 miles n. e. of Hyde Park, D 6) Lamoille		Hyde Park, 16	Am	
Central, (R. R. name *Guildhall Station*) Essex	J 6	11b	Am	
Champlain, Chittenden	B 6	200	Am	
Charlotte, ● Chittenden	A 8	⊙ 66a	Am., Natl	
Chase Road, Caledonia		10½		
Chelsea, 1 bank, ● Orange	E 10	South Royalton, 4	Am	1,230
Chester, 2 banks, ● Windsor	E 15	⊙ Chester Depot, 66	Am	950
Chester Depot, ● Windsor	E 15	⊙ 66b	Am	
Chimneypoint, Addison	A 10	200	Am	
Chippenhook, (2 miles s. of Clarendon Springs, A 13) Rutland		West Rutland, 10, 13	Natl	
Chittenden, ● Rutland	C 12	Rutland, 4, 10, 13, 66	Am., Natl	
Clarendon, Rutland	C 13	⊙ 66l	Natl	
Clarendon Springs, ● Rutland	A 13	West Rutland, 10, 13	Natl	
Cloverdale, (mail to North Underhill) Chittenden		4e		
Cobb Bridge, (mail to Stockbridge) Windsor	D 12	22		
Colby, (P. O. name Victory) Essex		16		
Colbyville, Washington		12½		
Colchester, ● Chittenden	B 6	4b, 66a	Am., Natl	216
Coldriver, Rutland	C 13	66l	Natl	
Concord, Essex	H 7	West Concord, 16	Am	1,453
Connollys Siding, Essex		3a	Can	
Copperfield, (1½ miles n. of West Fairlee, F 11) ● Orange		South Fairlee, 2	Am	
Corinth, ● Orange	F 10	Bradford, 2	Am	
Cornwall, Addison	A 10	Middlebury, 66	Am., Natl	
Coventry, ● Orleans	F 4	East Coventry, 2	Am	897
Coventry, (P. O. name East Coventry) Orleans	F 4	2e	Am	
Craftsbury, ● Orleans	F 6	Greensboro Bend, 16	Am	1,217
Creamhill, (4 miles n. e. of Shoreham, A 11) Addison		*Shoreham Sta.*, 66	Natl	
Cuttingsville, ● Rutland	C 13	⊙ 66b	Am	175
D				
Damons Crossing, Essex	I 6	16	Am	
Danby, ● Rutland	C 14	⊙ 66l	Natl	
Danby Fourcorners, ● Rutland	B 14	Danby, 66	Natl	
Danville, 1 bank, ● Caledonia	G 7	16a	Am	
Davisbridge, (R. R. name *Whitingham Station*) ● Windham	C 18		H. T. & W.	
Derby, ● Orleans	G 4	Derby Line, 2	Am	
Derbyline, 1 bank, ● Orleans	G 3	2e, a	Am	
Deweys Mills, (mail to Quechee) Windsor		20	Am	
Dodges, (mail to Gallup Mills) Essex		16		
Dodge's, Washington		12b		
Dorset, ● Bennington	B 15	⊙ Manchester Depot, 66	Natl	
Dover, Windham	D 17	Williamsville, 4	Am	
Dow's, Caledonia	G 6	16a	Am	
Dummer, (1½ miles n. of Vernon, E 18) Windham		Vernon, 2, 4	Am	
Dummerston, Windham	E 17	*Dummerston Station*, 2	Am	
Dummerston Station, Windham	E 17	2c	Am	
E				
East Albany, Orleans	F 5	Barton Landing, 2	Am	
East Alburg, (R. R. name *Alburg Junction*) ● Grand Isle	A 3	⊙ 4l, 4½	Am., Can	79
East Arlington, ● Bennington	B 16	⊙ Arlington, 66	Natl	513
East Barnard, ● Windsor	E 12	Bethel, 4	Am	
East Barnet, ● Caledonia	G 8	2e	Am	
East Barre, ● Washington	E 9	1b		
East Barre Junction, Washington	E 9	1a, b		
East Berkshire, ● Franklin	D 4	⊙ 4d	Am	339
East Bethel, ● Windsor	E 11	Bethel, 4, 22	Am	×
East Braintree, ● Orange	D 10	W. Randolph, 4	Am	×
East Brighton, Essex	I 4	8b	Can	×
East Brookfield, ● Orange	E 10	West Randolph, 4	Am	×
East Burke, ● Caledonia	H 6	West Burke, 2	Am	×
East Cabot, Washington	F 7	*Marshfield Station*, 12	Am	×
East Calais, ● Washington	E 7	Montpelier, 4, 12	Am	×
East Cambridge, Lamoille	D 6	Cambridge, 4	Am	×
East Charleston, ● Orleans	H 4	Island Pond, 8	Can	×
East Charlotte, ● Chittenden	B 8	Charlotte, 66	Am., Natl	60
East Clarendon, Rutland	C 13	⊙ 66b	Am	133
East Concord, ● Essex	I 7	16b	Am	×
East Corinth, ● Orange	G 10	Bradford, 2	Am	×
East Coventry, (R. R. name *Coventry*) Orleans	G 4	2e	Am	×
East Craftsbury, ● Orleans	F 6	Greensboro Bend, 16	Am	×
East Dorset, ● Bennington	C 15	⊙ 66l	Natl	508
East Dover, Windham	D 17	Williamsville, 4	Am	×
East Dummerston, (4 miles s. of Putney, E 17) Windham		*Dummerston Station*, 2	Am	×
East Elmore, Lamoille	E 7	Morrisville, 16	Am	×
East Enosburg, (2 miles e. of Enosburg, D 4) Franklin		Enosburg Falls, 4	Am	214
East Fairfield, ● Franklin	C 5	⊙ 16a	Am	418
East Fletcher, (R. R. name *Fletcher Station*) ● Franklin	C 5	⊙ 16a	Am	×
East Franklin, Franklin	C 3	Richford, 4, 5	Am., Dom	75
East Georgia, (R. R. name *Georgia Station*) ● Franklin	B 5	4b	Am., Natl	214
East Granville, Addison	D 10	4b	Am	202
East Hardwick, ● Caledonia	F 6	⊙ 16a	Am	×
Easthaven, Essex	I 6	Lyndonville, 2	Am	263
East Highgate, ● Franklin	C 4	⊙ 16a	Am	141
East Hubbardton, Rutland	B 12	Castleton, 13	Natl	×
East Jamaica, (R. R. name *Wardsboro*) Windham	D 16	4a	Am	×
East Johnson, (1 mile e. of Johnson, D 6) Lamoille		Johnson, 16	Am	×
East Middlebury, ● Addison	B 10	Middlebury, 4	Am., Natl	515
East Monkton, (5 miles n. of Bristol, B 9) Addison		*North Ferrisburg Station*, 4	Am., Natl	318
East Montpelier, Washington	E 8	⊙ 12a	Am	950
East Orange, Orange	F 9	Barre, 1, 4, 12	Am	×
East Peacham, (1 mile e. of Peacham, G 8) ● Caledonia		Barnet, 2	Am	×
East Pittsford, (6½ miles n. of Rutland, C 13) Rutland		Rutland, 4, 10, 13, 66	Am., Natl	
East Poultney, ● Rutland	B 13	Poultney, 13	Natl	325
East Putney, Windham	E 17	⊙ 2c	Am	×
East Randolph, ● Orange	E 11	West Randolph, 4	Am	×
East Richford, ● Franklin	E 3	⊙ 5	Dom	216
East Roxbury, Washington	D 9	Roxbury, 4	Am	×
East Rupert, Bennington	B 15	Rupert, 13	Natl	109
East Ryegate, (4 miles n. of Wells River, G 9) Caledonia		Ryegate, 2	Am	×
East Saint Johnsbury, (P. O. name St. Johnsbury East) Caledonia	H 7	16b	Am	×
East Sheldon, Franklin	C 4	Sheldon, 16	Am	×
East Shoreham, (R. R. name *Shoreham Station*) Addison	A 11	⊙ 66c	Natl	166
East Swanton (R. R. name *Green's Corners Station*) Franklin	B 4	4d	▭ Am	×
East Swanton, Franklin	B 4	4f, 16a	▭ Am	×
East Thetford, (R. R. name *Thetford*) Orange	G 11	2c	Am	×
East Wallingford, ● Rutland	C 14	⊙ 66b	Am	607
East Warren, ● Washington	C 9	Roxbury, 4	Am	×
Eden, Lamoille	E 5	Hyde Park, 16	Am	842
Eden Mills, ● Lamoille	E 5	Hyde Park, 16	Am	×
Elmore, Lamoille	E 6	Morrisville, 16	Am	600
Ely, (P. O. name South Fairlee) Orange	G 11	⊙ 2e	Am	
Emersons, (mail to Rochester) Windsor	C 11	22		×
Enosburg, Franklin	D 4	Enosburg Falls, 4	Am	923
Enosburg Falls, 1 bank, ● Franklin	D 4	⊙ 4d	Am	954
Essex, ● Chittenden	C 6	⊙ 4e	Am	516
Essex Junction, ● Chittenden	B 6	⊙ 4b, e, g	Am., Natl	1,141
Evansville, Orleans	G 5	Barton Landing, 2	Am	×
F				
Fairbanks, (mail to St. Johnsbury) Caledonia		16a	▭ Am	×
Fairfax, ● Franklin	B 5	⊙ East Georgia, 4	Am., Natl	196
Fairfield, ● Franklin	C 5	East Fairfield, 16	Am	258
Fairfield Station, Franklin	C 4	⊙ 16a	Am	×
Fairhaven, 2 banks, ● Rutland	A 13	*Fair Haven Station*, 13	Natl	2,470
Fair Haven Station, Rutland	A 13	⊙ 13a	Natl	×
Fairlee, ● Orange	G 11	⊙ 2e	Am	389
Fayston, Washington		Middlesex, 4	Am	×
Felchville, ● Windsor	E 14	Windsor, 2, 4	Am	×
Ferrisburg, ● Addison	A 9	66	Am., Natl	145
Fisk, (Summer P. O.) Grand Isle	A 4	200	▭ Am	×
Fletcher, ● Franklin	C 5	*Fletcher Station*, 16	Am	800
Fletcher Granite Co., Washington	F 7	10½		×
Fletcher Station, (P. O. name East Fletcher) Franklin	C 5	16a	Am	×
Florence, Rutland	B 12	Pittsford, 66	Am., Natl	265
Forestdale, ● Rutland	B 11	Brandon, 66	Am., Natl	511
Fort Ethan Allen, (mail to Burlington) Chittenden		4g	▭ Am	×
Foster, Washington		10½		
Franklin, ● Franklin	C 3	North Sheldon, 4	Am	233
Fullerton, Caledonia		10½		×
G				
Gallup Mills, ● Essex	I 6	16c	▭ Am	×
Garfield, (5 miles n. of Morrisville E 6) Lamoille		Morrisville, 16	Am	
Gaskill, (3 miles s. e. of St. Johnsbury East, H 7) Caledonia		Saint Johnsbury, E. 16	Am	×
Gassetts, ● Windsor	E 15	⊙ 66b	Am	×
Gaysville, ● Windsor	D 12	22		×
Georgia, (r. f. d. from St. Albans) ● Franklin	B 5	*Georgia Station*, 4	Am., Natl	107
Georgia Plain, Franklin	B 5	*Georgia Station*, 4	Am., Natl	45
Georgia Station, (P. O. name East Georgia) Franklin	B 5	⊙ 4b	Am., Natl	214
Glastenbury, Bennington	B 17	3		×
Glen, (2½ miles n. of Rutland, C 13) Rutland		Rutland, 4, 10, 13, 66	Am., Natl	167
Glover, ● Orleans	G 5	Barton, 2	Am	
Gloverton, (3½ miles s. w. of Glover, G 5) Orleans		Barton, 2	Am	
Gordon's, Orange	E 9	1a		
Gordon's, Grand Isle		3	Natl	
Goshen, (mail to Forestdale) Addison		Brandon, 66	Am., Natl	300
Gouldsville, ● Washington	D 9	Northfield, 4	Am	×
Grafton, ● Windham	E 16	⊙ Bellows Falls, 2, 4, 66	Am., Natl	830
Granby, ● Essex	I 6	Gallup Mills, 16	▭ Am	375
Grand Isle, ● Grand Isle	A 5	⊙ 66a, 200	▭ Am	782
Granite Junction, Caledonia	F 6	10½, 16a	▭ Am	×
Graniteville, ● Washington	E 9	Barre, 1, 4, 12	Am	×
Granville, ● Addison	C 10	West Braintree, 4	Am	88
Gravel Pit, Washington	D 9	4b	▭ Am	×
Gravel Pit, Washington	F 8	12a	▭ Am	×
Greenriver, Windham	D 18	Greensboro Bend, 16	Am	×
Greensboro, ● Orleans	F 6	Brattleboro, 2, 4	▭ Am	983
Greensborobend, ● Orleans	F 6	⊙ 16a	Am	×
Greensboro Four Corners, (4 miles n. of Greensboro Bend, F 6) Orleans		Greensboro Bend, 16	Am	×
Green's Corners Station, (P. O. name East Swanton, Franklin)	B 4	4d	▭ Am	×
Griffith, (1½ miles n. of Danby, C 14) ● Rutland		Danby, 6	Natl	258
Groton, ● Caledonia	G 9	⊙ 12a	Am	1,050
Groton Pond, Caledonia	F 8	12a	▭ Am	×
Grouts, (mail to Westminster Station) Windham		2c	▭ Am	1,256
Grove, Windham	D 19	Brattleboro, 2, 4	Am	×
Guildhall, Essex	J 6	Central, 11	▭ Am	450
Guildhall Station, (P. O. name Central) Essex	J 6	⊙ 11b	▭ Am	862
Guilford, (r. f. d. from Brattleboro) ● Windham	E 18	Brattleboro, 2, 4	Am	×
Guilford Center, (r. f. d. from Brattleboro) Windham	D 18	Brattleboro, 2, 4	Am	×
H				
Hale, (3½ miles n. of Green River D 18) Windham		Brattleboro, 2, 4	Am	×
Halifax, Windham	D 18	Brattleboro, 2, 4	Am	708
Hancock, Addison	C 10	Middlebury, 4	Am., Natl	384
Hanksville, (6 miles s. of Huntington, B 8) Chittenden		Richmond, 4	Am	510
Hanover, (or Norwich) Windsor	F 12	2e	Am	
Hardwick, 1 bank, ● Caledonia	F 6	10½, 16a	Am	
Hartford, ● Windsor	F 13	⊙ 1b, 11⅓, 20	Am	
Hartland, ● Windsor	F 13	4k	Am	
Hartland Fourcorners, ● Windsor	E 13	Hartland, 4	Am	
Harvey, Caledonia	G 7	Danville, 16	Am	
Hazen, Essex	H 6	16d	Am	
Hazen's Junction, Essex	I 6	16, d	Am	
Healdville, Rutland	D 14	66b	Am	
Heartwellville, Bennington	C 18	Readsboro, 14	Natl	
Heath, (4 miles s. w. of Corinth, F 10) Orange		Bradford, 2	Am	
Herrick, (4 miles n. e. of E. Fairfield, C 5) Franklin		E. Fairfield, 16	Am	
Highgate, ● Franklin	B 4	Highgate Center, 4	Am	
Highgate Center, ● Franklin	B 4	16a	Am	264
Highgate Springs, Franklin	B 3	4f	Am	
Hillwest, (3 miles s. e. of Montgomery, D 4) Franklin		E. Berkshire, 4	Am	
Hinesburg, ● Chittenden	B 8	3½		
Holden, (3 miles n. w. of Chittenden, C 12) Rutland		Pittsford, 66	Am., Natl	
Holland, Orleans	H 3	Derby Line, 2	Am	
Holton, Washington		10½		
Hortonville, Rutland	A 12	Castleton, 13	Natl	
Houghtonville, (4 miles n. of Grafton, E 16) Windham		Chester Depot, 66	Am	
Hubbardton, Rutland	B 12	Castleton, 13	Natl	
Huntington, ● Chittenden	B 8	Richmond, 4	Am	
Huntington Center, Chittenden	B 8	Richmond, 4	Am	214
Huntville, Franklin	C 5	East Georgia, 4	Am., Natl	
Hydepark, 2 banks, ● Lamoille	D 6	⊙ 16a	Am	422
Hydeville, ● Rutland	A 13	⊙ 13a	Natl	679
I				
Ira, (mail to Clarendon Springs) Rutland	B 13	West Rutland, 10, 13	Natl	139
Irasburg, ● Orleans	F 5	Barton Landing, 2	Am	1,000
Island Pond, 1 bank, ● Essex	I 4	⊙ 8a, b	Can	2,025
Isle Lamotte, ● Grand Isle	A 4	200	▭ Am	613

Am., American Ex. B., Bristol Ex. Can., Canadian Ex. Dom., Dominion Ex. H. T. & W., Hoosac Tunnel & Wilmington Ex. Natl., National Ex.

JACK Wok

TOWN. COUNTY.	INDEX.	RAILWAY, or, if not on a Railroad, nearest station.	EX.	POP
J				
Jacksonville, ● Windham	C	Davis Bridge	[illegible]	
Jacksonville Station, Windham	C	[illegible]	H. T. & W	
Jamaica, 1 bank, ● Windham	D	[illegible]		
Jay, Orleans	F	North Troy	Dom	
Jeffersonvill ● Lamoille	D	[illegible]		
Jericho, ● Chittenden	B 7	4e		
Jericho Center ● Chittenden	C 7	Jericho, 4.		
Johnson, ● Lamoille	D 6	16a.		
Jonesville, ● Chittenden	C 7	4f		
K				
Keelers Bay, Grand Isle	A 6	66d, 200	Am	×
L				
Lagrange, Grand Isle		[illegible]	Am	293
Lake, [illegible]	H	[illegible]		×
Lakeside, Franklin		[illegible]		×
Lakeview House, Franklin	B	[illegible]		×
Lamson's, Orange				×
Landgrove, ● Bennington		[illegible]		142
Lanesboro, Washington				×
[illegible]				
Larrabees Point, Addison	A 11	66e, 200	Natl	×
Leicester, Addison	B 11	Leicester Junction, 5, 66	Am., Natl	507
Leicester Junction, ● Addison	B 11	66a, c	Am., Natl	195
Lewiston, (1 mile s. e. of Norwich, F 12) Windsor		Norwich	Am	
Lillieville, (mail to Bethel) Windsor	D	[illegible]		
[illegible] ● [illegible]	B 9	Bristol, 9	B	
Londonderry, ● Windham	D 15	South Londonderry	Am	
Lowell, ● Orleans		North Troy	Dom	
Lower Cabot, ● Washington	F 7	*Marshfield S*	Am	
Lower Rochester, (mail to Rochester) Windsor	C 11	22		
Lower Waterford, Caledonia	H 8	Saint Johnsbury, 2, 16	Am	
Ludlow, 1 bank, ● Windsor	D 14	66b	Am	
Lunenburg, ● Essex	I 7	*Lunenburg*, 11, 16	Am	
Lunenburg, (P. O. name South Lunenburg) Essex	I	[illegible]	Am	
Lyndon, 1 bank, ● Caledonia	H	[illegible]	Am	
Lyndon Center, ● Caledonia	G	[illegible]	Am	
Lyndonville, 2 banks, ● Caledonia	H	[illegible]	Am	
M				
McIndoe Falls, ● Caledonia	G 8	[illegible]	Am	
Maidstone, (8 miles s. of Coos, N. H., I 5) Essex		[illegible]	Am	
Mallettbay, Chittenden	A 6	200	Am	
Manchester, ● Bennington	B 16	Manchester Depot, 66.	Am	[illegible]
Manchester Center, 1 bank, ● Bennington	B 16	Manchester Depot, 66.	Am	
Manchester Depot, ● Bennington	B 16	66f	Am	206
Maples, (6 miles s. w. of Glover G 5) Orleans		Barton, 2	Am	
Maquam, Franklin	B 4	16a, 299.	Am	
Marlboro, Windham	D 18	[illegible]	Am	
Marsh, Essex		[illegible]		
Marshfield ● Washington	F 8	*Marshfield Sta.*	Am	
Marshfield Station, Washington	F	12a	Am	
Mechanicsville, ● Rutland	D 14	Mt. Holly, 66	Am	
Mendon, Rutland	C 12	Rutland, 10, 13, 66	Am., Natl	
Merchants Row, (Station Rutland P. O.) ● Portland		See Rutland		
Middlebury, 1 bank ● Addison	B	65a	Am., Natl	
Middlesex, ● Washington		[illegible]	Am	
Middletown Springs, 1 bank, ● Rutland	B 14	Poultney, 13	Natl	
Milespond, Essex	H 7	North Concord, 16.	Am	
Miles Pond Station, Essex	I	[illegible]	Am	
Mill, Essex				
Milton, ● Chittenden		[illegible]	Am., Natl	609
Miltonboro, ● Chittenden		[illegible]	Am	
Monkton, Addison		[illegible]	Am., Natl	121
Monktonridge, Addison	B	[illegible]		49
Montgomery, ● Franklin	D	[illegible]	Am	
Montgomery Center, ● Franklin	D	[illegible]	Am	105
MONTPELIER, 5 banks, ● Washington	E	[illegible]	Am	6,266
Montpelier Junction, Washington	D 8	4b, l	Am	
Moretown, ● Washington	C 8	Middlesex		
Morgan, Orleans	H 4	Derby Line	Am	
Morgan Center, Orleans	H 4	Derby Line	Am	
Morristown, Lamoille	D 6	Morrisville	Am	
Morrisville, 1 bank, ● Lamoille	E 6	16a	Am	
Morsesline, (7 miles n. of East Highgate, C 4) Franklin		[illegible]	Am	
Moscow, Lamoille		[illegible]	Am	
Mountain Mills, Windham		[illegible]	H. T. & W	
Mount Holly, ● Rutland		[illegible]	Am	
N				
Nashville, (2½ miles w. of West Bolton, C 7) Chittenden		[illegible]	Am	
Newark, Caledonia	H	[illegible]	Am	
Newbury, ● Orange	G	[illegible]	Am	
Newbury Center, Orange	G	Newbury	Am	
Newfane, 1 bank, ● Windham	D 17	[illegible]	Am	
Newhaven, ● Addison	B 9	[illegible]	Am., Natl	
New Haven Junction, Addison	B	[illegible]	Am., Natl	
Newhaven Mills, ● Addison	B	[illegible]	B	
Newport, 2 banks ● Orleans	G	[illegible]	Am., Dom	
Newport Center, ● Orleans		[illegible]	Dom	
North Barre, Washington		[illegible]	Am	
North Bennington, 1 bank ● Bennington	A 17	2k, 9½, 66f, g	Natl	1,47[illegible]
North Calais ● Washington	E	Montpelier, 4,	Am	
North Cambridge, Lamoille	C	Cambridge, 4	Am	
North Chester, ● Windsor	E	Chester Depot, 66	Am	
North Clarendon, ● Rutland	C	[illegible]	Am	
North Concord, Essex	H	16	Am	
North Craftsbury, ● Orleans	F 6	[illegible]	Am	
North Danville, Caledonia	G 7	Danvile, 16	Am	
North Derby, Orleans	G 3	2e	Am	
North Dorset, Bennington	C	66f	Natl	
North Duxbury, Washington	C 8	Waterbury, 4.	Am	
North Duxbury Station, Chittenden	C 7	[illegible]	Am	
North Enosburg, Franklin	D 4	4d	Am	
North Fairfax, Franklin	B 5	East Georgia, 4.	Natl	
North Fayston, Washington	C 8	Middlesex, 4	Am	
North Ferrisburg, ● Addison	B 8	*North Ferrisburg Station*, 66,	Am., Natl	506
North Ferrisburg Station, Addison	A 8	66f	Am., Natl	×
Northfield, 2 banks, ● Washington	D 9	4b	Am	1,508
North Hartland, ● Windsor	F 13	4f	Am	
North Hero, ● Grand Isle	A 3	66d, 200	Am., Natl	712
North Hydepark, ● Lamoille	E 5	Hyde Park, 16,	Am	×
North Londonderry, Windham		S. Londonderry, 4	Am	×
North Montpelier, ● Washington	E 8	Montpelier 4, 12	Am	×
North Orwell, (R. R. name *Orwell*) Addison	A 11	66c	Natl	
North Pomfret ● Windsor	E	West Hartford, 4	Am	
North Pownal, ● Bennington	A 18	2	Natl	888
North Randolph, Orange	E 10	*Randolph*, 4	Am	
North Rupert, (4 miles n. e. of Rupert, A 15) Bennington		Rupert, 13	Natl	
North Sheldon, ● Franklin	C 4	4d	Am	38
North Sherburne, Rutland	C 12	Rutland, 10, 13, 66	Am., Natl	
North Shrewsbury, Rutland	C 13	Cuttingsville, 66.	Am	
North Springfield, ● Windsor	E 15	Gassetts, 66	Am	
North Thetford, ● Orange	G 11	2	Am	
North Troy, ● Orleans	F 3	5	Dom	56
North Tunbridge, ● Orange	E 11	South Royalton, 4	Am	
North Underhill, Chittenden	C 6	4e	Am	
North Walden, Caledonia	F 7	East Hardwick, 16.	Am	
North Williston, (R. R. name *Williston*) ● Chittenden	B 7	4b	Am	
North Windham, Windham	D 15	South Londonderry, 4	Am	
North Wolcott, Lamoille	E 6	Wolcott, 16.	Am	
Norton Mills, ● Essex	I 4	[illegible]	Can	575
Norwich, (& *Hanover*) ● Windsor	F 12	[illegible]	Am	1,308
O				
Oakland, Franklin	B 5	4c	Am	
Orange, Orange	E 9	Barre, [illegible]	Am	
Orwell, 1 bank, ● Addison	A	Orwell, 4	Natl	486
Orwell, (P.O. name North Orwell) Addison	A 11	66c	Natl	
P				
Panton, ● Addison	A 9	Vergennes, [illegible]	Am., Natl	
Passumpsic, ● Caledonia	H 7	2	Am	
Pawlet, ● Rutland	B 14	West Pawlet, 13	Natl	
Peabody's, Caledonia	F 8	2e	Am	
Peacham, ● Caledonia	G 8	Barnet, 2	Am	
Pearl, ● Grand Isle	A 5	66, 200	Am	
Perkinsville, ● Windsor	E 14	Cavendish, 66	Am	
Peru, ● Bennington	C 15	Barnumville, 66	Natl	
Piermont, Orange	G 10	2e.	Am	
Pioneer Mills, Washington		12b.	Am	
Pittsfield, ● Rutland	C 12	Bethel, 4, 22	Am	
Pittsford, ● Rutland	B 12	66	Am., Natl	569
Pittsford and Rutland Junction, (mail to Rutland) Rutland		66f	Natl	
Pittsford Mills, (1 mile s. of Pittsford, C 12) ● Rutland		Pittsford, 66	Am., Nat	
Plainfield, ● Washington	F 8	12a	Am	
Pleasant Valley, Lamoille	C 6	Cambridge, 4	Am	
Plymouth, Windsor	D 13	Ludlow, 66.	Am	
Plymouth Union, ● Windsor	D	Ludlow, 66.	Am	
Pomfret, ● Windsor	E	West Hartford, 4	Am	
Pompanoosuc, ● Windsor	F 12	2	Am	
Post Mills, ● Orange	E 11	Ely, 2	Am	
Poultney, 1 bank, ● Rutland	A 13	13	Nat	
Pownal, ● Bennington	A 18	2	Natl	
Pownal Center, Bennington	A 18	Pownal, 2	Nat	
Proctor, 1 bank, ● Rutland	B 12	10, 66a	Am., Nat	
Proctorsville, 1 bank, ● Windsor	D 14	66b.	Am	
Prosper, (3 miles w. of Woodstock, E 13) Windsor		Woodstock, 20.	Am	
Punkin Hill, Caledonia	G 7	16a		
Putnamville, Washington	E 8	Montpelier, 4, 12		
Putney, ● Windham	E 17	2e	Am	
Putney Falls, (2 miles n. w. of E. Putney, E 17) Windham		East Putney, 2.	Am	
Q				
Quarries, Rutland	B	[illegible]		×
Quarries, Rutland		[illegible]		×
Quechee, ● Windsor		[illegible]	Am	
Queen City Park, (Summer P. O.) Chittenden		[illegible]		×
R				
Randolph, 2 banks, ● Orange		[illegible]		
Randolph Center, ● Orange		[illegible]		
Rawsonville, ● Windham		[illegible]		
Reading, Windsor		[illegible]		
Readsboro, ● Bennington		[illegible]		
Readsboro Falls, Bennington		[illegible]		
Richford, 1 bank, ● Franklin	D	[illegible]		
Richmond, ● Chittenden		[illegible]		
Richville, Addison		[illegible]		
Ricker Mills, Caledonia				
Ripton, Addison		[illegible]		
Riverside, (3 miles n. e. of Jericho, B 7) Chittenden				
Rochester, ● Windsor	D	[illegible]		
Rockingham, Windham	D	[illegible]		
Roxbury, ● Washington	D	[illegible]		
Royalton, ● Windsor	E	[illegible]		
Rupert, ● Bennington	A	[illegible]		
Rutland, 8 banks, ● Rutland		[illegible]		
Ryegate, ● Caledonia		[illegible]		
S				
Sabin's Crossing, Washington		12b	Am	
Saint Albans, 3 banks, ● Franklin	B 4	4b, d, f, t	Am., Nat	
Saint Albans Bay, ● Franklin	B 5	Saint Albans, 4	Am., Nat	
Saint Albans Hill, (3 miles e. of Saint Albans, B 4) Franklin		Saint Albans, 4	Am., Nat	
Saint George, Chittenden	B 7	3¼		
Saint Johnsbury, 4 banks, ● Caledonia	H 7	2e, 16a, b		
Saint Johnsbury Center, ● Caledonia		2e	Am	
Saint Johnsbury East, (R. R. name *East Saint Johnsbury*) ● Caledonia	H 7	16b	Am	
Salisbury, ● Addison	B 11	Brandon, 66	Am., Natl	
Salisbury Station, (P. O. name West Salisbury) Addison	B 10	66	Am., Natl	
Sandgate, Bennington	B 16	Manchester Depot, 66	Natl	
Saxtons River, ● Windham	E 16	Bellows Falls, 4, 66		
Searsburg, Bennington	C 18	Wilmington, 14.	Natl	
Shaftsbury, Bennington	A 17	*Shaftsbury Station*, 66.	Natl	
Shaftsbury Depot, (2½ miles n. e. of Shaftsbury, A 17) ● Bennington		[illegible]		
Shaftsbury Station, Bennington	B	[illegible]		
Sharon, ● Windsor		[illegible]		
Sheffield, ● Caledonia		[illegible]		
Shelburne, ● Chittenden		[illegible]		
Sheldon, ● Franklin		[illegible]		
Sheldon Junction, ● Franklin		[illegible]		
Sheldon Springs, Franklin				
Shepard's, Washington		[illegible]		
Sherburne, Rutland		[illegible]		
Sherman, Windham	D	[illegible]	H. T. & W	
Shoreham, ● Addison		[illegible]		
Shoreham Station, (P. O. name East Shoreham) Addison		[illegible]		
Shrewsbury, Rutland		[illegible]		
Shutesville, Washington				
Simonsville, Windsor				
Sodom, Washington				
Somerset, Windham				
South Albany, ● Orleans		Barton,		
South Barre, ● Washington				
South Barton, Orleans				
South Cabot, Washington				
South Corinth, (3½ miles [illegible] Corinth, F 10) Orange		[illegible]	Am	
South Danville, (4½ miles [illegible] of Danville, G 7) Caledonia		Danville,	Am	
South Dorset, Bennington	B 15	Manchester Depot,		
South Fairlee, (R. R. name *Ely*) ● Orange	G 11	2e		
South Franklin, Franklin	C 4	4d		
South Halifax, Windham	D 19	Brattleboro	Am	
South Hero, ● Grand Isle	A 6	66d, 200	Am	
South Lincoln, Addison		[illegible]		
South Londonderry, ● Windham		[illegible]	Am	
South Lunenburg, (R. R. name *Lunenburg*) Essex	I 7	11a,		
South Newbury, ● Orange	G 10	2e		
South Newfane, ● Windham	D 17	Newfane		
South Newport, (5½ miles s. of Newport Center, F 4) Orleans		Newport Center		
South Northfield, Washington	D 9	Northfield, 4		
South Peacham, ● Caledonia	G 8	Barnet, 2		
South Pomfret, Windsor	E 12	Woodstock		
South Poultney, (3 miles s. of Poultney, A 13) ● Rutland		Poultney, 13	Natl	×
South Randolph, (3 miles e. of E. Randolph, E 11) ● Orange		*Randolph*, 4	Am	×
South Reading, Windsor	E 14	Woodstock, 20.	Am	×
South Royalton, ● Windsor	E 11	4b.		×
South Ryegate, Caledonia	G 9	12a		×
South Shaftsbury, ● Bennington	A 17	[illegible]	Natl	486
South Starksboro, Addison	B 9	Bristol, 9	B	×
South Strafford, ● Orange	F 11	Sharon, 4		×
South Tunbridge, Orange	E 11	South Royalton, 4	Am	×
South Vernon, Windham	E 19	2a, b, c, 4c	Am	×
South Walden, ● Caledonia		[illegible]	Am	
South Wallingford, ● Rutland		[illegible]	Natl	.92
South Wardsboro, Windham	D	[illegible]	Am	
South Washington, Orange		[illegible]	Am	
South Wheelock, Caledonia	G	Lyndon	Am	
South Whitlington, Windham	C 19	Davis Bridge	Am	
South Windham, ● Windham	D 16	West Townshend, 4	Am	
South Woodbury, Washington	E 7	Plainfield,	Am	
South Woodstock, ● Windsor	E	Woodstock	Am	
Springfield, 2 banks, ● Windsor	E 15	15	Am	
Stamford, ● Bennington	B 19	Readsboro, 14.	H. T. & W	
Stannard, Caledonia	G 6	Greensboro Bend, 16.	Am	
Starksboro, ● Addison	B	Bristol		
Stevens, Essex	H	16	Am	
Stevens Mills, (2 miles w. of Richford, E 3) Franklin				
Stockbridge, ● Windsor	D	2		
Stony Brook, (mail to Gaysville) Windsor		2		
Stowe ● Lamoille	D		Am	
Strafford ● Orange	F		Am	
Stratton, Windham	C	[illegible]	Am	
Sudbury, ● Rutland		[illegible]	Am., Natl	
Summerville, Caledonia	H	[illegible]	Am	
Summit, (mail to Bennington) Bennington			Am	
Summit, Caledonia	I		Am	
Summit, Caledonia	I		Am	
Summit, Caledonia			Am	
Summit, Rutland	I		Am	
Summit, Essex	H		Am	
Summit, Washington	I			
Summit Siding, (mail to Newport) Orleans			Dom	
Sunderland ● Bennington			Natl	
Sutton, ● Caledonia	G		Am	
Sutton Station, Caledonia	G	2	Am	
Swanton, 1 bank, ● Franklin	B	[illegible]		
Swanton Junction, Franklin		[illegible]		
Switch Back, Washington				
T				
Tabor's, Washington		2	Am	×
Taftsville, ● Windsor	E	[illegible]	Am	×
Talcott, (2 miles s. of Westford, B 7) Chittenden		North Williston,	Am	×
Taynter's, Washington		12b	Am	×
Thetford, ● Orange	F 11	East Thetford, 2.	Am	.49
Thetford, (P. O. name East Thetford) Orange	G 11	2e	Am	×
Thetford Center, ● Orange	F 11	*Thetford*, 2.	Am	×
Thomas, Washington		10½		×
Thompsons Point, (5 miles s. w. of Charlotte, A 8) Chittenden		Charlotte, 66.	Am., Natl	×
Tice, (2 miles n. w. of Holland, H 3) Orleans		Derby line, 2	Am	
Tinmouth, Rutland	B 14	Wallingford, 66.	Natl	
Topsham, Orange	F 9	Bradford, 2	Am	
Towline, Addison	A 10	Middlebury, 66	Am., Natl	
Townshend, ● Windham	D 17	4a	Am	
Troy, ● Orleans	F 4	North Troy, 5	Dom	
Tunbridge, ● Orange	E 11	South Royalton, 4	Am	
Tyson, ● Windsor	D 14	Ludlow, 66	Am	
U				
Underhill, ● Chittenden	C 6	4e	Am	
Underhill Center, ● Chittenden	C 7	Underhill, 4	Am	
Union Village, ● Orange	F 12	Pompanoosuc,	Am	
V				
Valley, Windham	D	[illegible]	Natl	
Vergennes, 2 banks, ● Addison	A 9	66.	Am., Natl	
Vermont Bennington	A 19	2	Natl	
[illegible] ● Windsor	F	[illegible]		175
[illegible]	F	[illegible]		
[illegible] ●	H	[illegible]	Am	
W				
Waitsfield, ● Washington	C 9	Mi[illegible]		
Waits River, Orange	F 9	Br[illegible]		
[illegible] ●		[illegible]		
[illegible] ●		Norton Mills		
[illegible] ●		[illegible]		
[illegible] (P. O. name Jamaica) Windham				
Wardsboro Center, (2 miles w. of Wardsboro, D 17) Windham				
Warren, ● Washington				
Washington, ● Orange				
Waterbury, 1 bank, ● Washington	D			
Waterbury [illegible] ●				
Waterford, ● Caledonia				
Water Mill, (mail to North Concord) Essex				
Waterville, ● Lamoille				
Weathersfield, Windsor				
Weathersfield Center, Windsor				
Websterville, (1 mile e. of Graniteville, E 9) Washington		1a		×
Weed's, Essex	H 6	6c	Am	×
Wells, ● Rutland	B 14	Poultney, 13	Natl	182
Wells River, 2 banks, ● Orange	G 9	2e, 12a	Am	565
Wenlock, Essex	I 5	8b	Can	×
West Addison, Addison	A 9	200	Am	×
West Alburg, Grand Isle	A 3	4i, 66e	Am	×
West Arlington, Bennington	A 16	Arlington, 66	Natl	297
West Barnet, ● Caledonia	G 8	Barnet, 2	Am	×
West Berkshire, ● Franklin	D 8	Richford, 4, 5.	Am., Dom	106
West Berlin, ● Washington	D 8	Montpelier, 4, 12	Am	×
West Bolton, Chittenden	C 7	Bolton, 4	Am	143
West Brattleboro, (Station Brattleboro, P. O.) ● Windham	E 18	Brattleboro, 2, 4	Am	×
West Bridgewater, Windsor	D 13	Woodstock, 20	Am	×
West Bridport, Addison	A 10	Middlebury, 66	Am., Natl	×
West Brookfield, Orange	D 10	West Randolph, 4	Am	×
West Burke, ● Caledonia	H 6	2e	Am	×
West Castleton, Rutland	A 12	Castleton, 13	Natl	203
West Charleston, ● Orleans	G 4	Newport, 2, 5	Am., Dom	×
West Concord, ● Essex	H 7	16b	Am	×
West Corinth, Orange	F 10	Bradford, 2	Am	×
West Cornwall, ● Addison	A 10	Middlebury, 66	Am., Natl	42
West Danville, ● Caledonia	G 7	16a	Am	×
West Derby, ● Orleans	G 3	Derby Line, 2	Am	913
West Dover, Windham	C 17	Williamsville, 4	Am	×
West Dummerston, ● Windham	E 17	*Dummerston Station*, 2	Am	×
West Dummerston Station, Windham	E 17	4a	Am	×
West Enosburg, ● Franklin	D 4	Enosburg Falls, 4	Am	275
West Fairlee, ● Orange	F 11	Fairlee, 2.	Am	516
Westfield, ● Orleans	E 5	North Troy, 5	Dom	768
West Fletcher, (2½ miles w. of Fletcher, C 5) Franklin		*Fletcher Station*, 16	Am	×
Westford, ● Chittenden	B 6	Essex, 4	Am	688
West Georgia, Franklin	B 5	*Georgia Station*, 4	Am., Natl	109
West Glover, ● Orleans	F 5	Barton, 2	Am	×
West Halifax, Windham	D 18	Brattleboro, 2, 4.	Am	×
West Hartford, ● Windsor	F 12	4b	Am	×
West Haven, Rutland	A 12	*Fair Haven Station*, 13	Natl	313
West Lincoln, Addison	B 9	Bristol, 9	B	×
West Marlboro, (3 miles w. of Marlboro, D 18) Windham		Wilmington, 14	Natl	×
West Milton, Chittenden	B 6	Milton, 4	Am., Natl	105
Westminster, ● Windham	E 16	Westminster Station, 2	Am	1,256
Westminster Station, Windham	E 16	2e	Am	×
Westminster West, ● Windham	E 15	Westminster Station, 2	Am	×
Westmore, Orleans	H 5	West Burke, 2	Am	359
West Newbury [illegible]	G 10	Newbury, 2	Am	×
[illegible] Norwich, F 12) Windsor		Norwich, 2	Am	×
Weston, ● Windsor	D 15	Chester Depot, 66	Am	846
West Pawlet, ● Rutland	A 14	13b	Natl	858
West Rupert, ● Bennington	A 15	Rupert, 13	Natl	325
West Rutland, ● Rutland	B 13	10, 13a	Natl	2,914
West Salisbury, (R. R. name *Salisbury Station*) ● Addison	B 10	66a	Am., Nat	508
West Swanton, Franklin	B 3	4i	Am	×
West Topsham, Orange	F 9	Bradford, 2	Am	×
West Townshend, ● Windham	D 16	4a	Am	×
W[illegible] (5 miles w. of Groton, [illegible])		Groton, 12	Am	×
West Wardsboro ● Windham	C 17	*Wardsboro*, 4	Am	×
West Waterford, Caledonia	H 9	Saint Johnsbury, 2, 16	Am	×
West Windsor, Windsor		Windsor, 2, 4	Am	×
West Woodstock, ● Windsor	E 13	Woodstock, 20	Am	×
Weybridge, ● Addison	A 10	Middlebury, 66	Am., Natl	108
Wheelock, Caledonia	G 6	Lyndon, 2	Am	569
Whitcomb's, Washington		12b	Am	×
White Creek, Bennington	A 17	2k, 9½, 66g	Natl	×
Whiteriver Junction, 2 banks, ● Windsor	F 12	2d, e, 4b, k, 20	Am	×
Whiting, ● Addison	B 11	66	Natl	342
Whitingham, ● Windham	C 18	Davis Bridge, 14	H. T. & W	1,119
Whitingham Station, (P. O. name Davisbridge) Windham	C 18	14	H. T. & W	×
Wilder, ● Windsor	F 12	2e	Am	×
Williamstown, ● Orange	E 9	4l	Am	1,092
Williamsville, ● Windham	D 17	4a	Am	×
Williston, ● Chittenden	B 7	North Williston, 4	Am	251
Williston, (P. O. name North Williston) Chittenden	B 7	4b	Am	118
Willoughby, Orleans	H 5	West Burke, 2	Am	×
Wilmington, 1 bank, ● Windham	C 18	14	H. T. & W	410
Windham, ● Windham	D 16	West Townshend, 4	Am	397
Windsor, 1 bank, ● Windsor	F 14	2c, 4k	Am	1,656
Winhall, Windham	D 16	4a	Am	×
Winooski, 1 bank, ● Chittenden	B 7	4g	Natl	3,783
Winooski Station, Chittenden	B 7	4e	Am	×
Wolcott, ● Lamoille	E 6	16a	Am	1,185
Woodbury, ● Washington	F 7	10½		814
Woodbury Granite C[illegible], [illegible]ington		10½		×
Woodford, Bennington	B 18	Bennington, 66	Natl	125
Woodstock, 2 banks ● Windsor	E 13	20	Am	1,284
W[illegible] ● [illegible]	E 7	Montpelier, 4, 12		750

INDEX TO STATE MAP OF

MASSACHUSETTS.

EXPLANATION.

To find the name of any place on the Map, first find the name in the index, opposite the name will be seen the number and letter designating it on the Map; then trace a direct line on the Map from the number given to a point where it meets a direct line running from the letter given, and at or near this point will be found the name desired.

Figures represent Railroads. An *italic* letter after each figure represents the branch of that railroad.

County seat in **Full Face** type.
All Towns in Roman type are Post Offices.
All Towns in *Italic* type are not Post Offices
● Money Order Post Office.
⊙ Telegraph Station.
▭ Prepaid Freight and Express Station.
× Population unknown, or less than 100.
r. f. d., rural free delivery.
Ad Ex., Adams Express.
Am. Ex., American Express.
B. L. Ex., Boston Local Express.
E. & P. Ex., Earle & Prew Express.
H. T. & W. Ex., Hoosac Tunnel & Wilmington Express.
M. Ex., Maritime Express.
Natl. Ex., National Express.
N. Y. & B. D. Ex., New York & Boston Despatch Express.
W., F. & Co. Ex., Wells, Fargo & Co., Express.

RAILROADS.

1. Boston, Revere Beach & Lynn.

a. Boston, E 12, to Lynn, H 9.
b. Orient Heights, F 11, to Boston, E 12, via. Ocean Spray and Winthrop Beach, G 11.

—. Boston & Albany.

See New York Central & Hudson River.

2 Boston & Maine.

a Boston, E 12, to Exeter, N. H., leaving the State at O 1.
b Medford Junction, D 10, to Medford, C 10.
South Lawrence, O 2, to North Lawrence, O 2.
d Wakefield Junction, N. H., to Newburyport, Q 1.
e Haverhill, O 1, to Georgetown, P 2.
f Lowell Junction, O 2, to Lowell, N 2.
g Wakefield Junction, O 3, to Salem, P 3.
h Newton Junction, N. H., to Merrimac, P 1.
i. North Lawrence, O 2, to Manchester, N. H., leaving the State at Messers, N. 1
k Boston, E 12, to Portland, Me., via. Lynn, H 9, leaving the State near Salisbury, P 1.
l. Boston, E 12, to Lynn, H 9.
m. Lynn, H 9, to Marblehead, I 3.
n. Beverly, P 3, to Rockport, R 2.
o. Salisbury, P 1, to Amesbury, P 1.
p. Salem, P 3, to North Lawrence, O 2.
q. Salem, P 3, to Marblehead, Q 3.
r Wenham Depot, P 2, to Conomo, Q 2.
s East Boston, E 12, to Revere, F 11.
t. Boston, E 12, to Nashua, N. H., via. Woburn, C 8, leaving the State near Tyngsboro, M 2.
u. Winchester, C 9, to North Woburn Junction, O 3.
v. Montvale, C 8, to Stoneham, D 8.
w. Somerville Junction, D 11, via. Lexington, A 9, to Lowell, N 2.
x. Bedford, N 4, to Concord Junction, M 4.
y. North Cambridge Junction, C 11, to Northampton, F 5.
z. Salem, P 3, to North Lawrence, O 2.
aa. Salem Junction, O 3, to Lowell, N 2.
bb. North Chelmsford, M 2, to Ayer Junction, L 3.
cc. Worcester, K 5, to Rochester N. H., leaving the State near East Pepperell, L 2.
dd. Springfield, F 6, to South Vernon, Vt., G 1, leaving the State near Mount Hermon, G 2.
ee. Chicopee, F 6, to Chicopee Falls, F 6.
ff. Mount Tom, F 5, to Easthampton, F 6.
gg. Concord Junction, M 4, to Nashua, N. H., leaving the State near Dunstable, M 2.
hh Boston, E 12, to Fitchburg, K 3.
ii. West Cambridge, C 11, to Waltham, A 12.
kk South Acton, M 4, to Marlboro, L 5.
ll. Squannacook Junction, L 3, to Milford, N. H., leaving the State near L 2.
mm. Ayer, L 3, to Greenville, N. H., K 1.
nn. Fitchburg, K 3, to Williamstown, B 2.
oo. Turner Falls Junction, F 3, to Turner Falls, F 3.
pp. South Ashburnham, J 3, to Bellows Falls, Vt., leaving the State near State Line, I 2.
qq. South Ashburnham, J 3, to Ashburnham, J 2.
rr. Worcester, K 5, to Peterboro, N.H., leaving the State near Winchendon, I 2.
ss. Williamstown, B 2, to Rotterdam Junction, N.Y., leaving the State near Cole Switch, B 1.

2⅓. Cape Ann Granite.

Lanesville, R 2, to Pigeon Cove, R 2.

3. Central New England.

Tariffville, Conn., E 8, to Springfield. F 7, entering the State at F 7.

4. Central Vermont.

(Controlled by the Grand Trunk.)
Brattleboro, Vt., to New London, Conn., entering the State near Northfield, G 2, and leaving near State Line, H 7.

5. Chester & Becket.

See New York Central & Hudson River,

6. Conway (Elec.)

Conway Junction, E 3, to Conway, E 4.

7. Fitchburg.

See Boston & Maine.

10. Grafton & Upton.

North Grafton, K 6, to Milford, M 7.

14. Hoosac Tunnel & Wilmington.

Wilmington, Vt., to Hoosac Tunnel, D 2, entering the State near Monroe Bridge, D 1.

15. Martha's Vineyard.

(Operations suspended.)
Oak Bluffs, R 11, to Katama and South Beach, R 12.

16. Nantucket Central.

Nantucket, T 12, to Siasconset, U 12.

55. New York Central & Hudson River.

a. Boston, E 12, to Worcester, K 5.
b. Brookline Junction, D 13, to Newton Lower Falls, N 5.
c. Natick, M 5, to Saxonville, M 5.
d. Worcester, K 5, to Springfield, F 7.
e. South Spencer, J 6, to Spencer, J 6.
f. East Brookfield, I 6, to North Brookfield, I 5.
g. Springfield. F 7, to Albany, N. Y., leaving the State at State Line, A 5.
h. Millbury Junction, K 5, to Millbury, K 6.
i. Cottage Farm, D 12, to East Boston, E 12.
k. South Framingham, M 5, to Milford, L 6.
l. Worcester, K 5, to Webster, J 7.
m. Palmer, H 6, to Winchendon, I 2.
n. Springfield, F 7, to Athol, H 3.
o. Pittsfield B 4, to North Adams, C 2.
p. Chester, D 5, to Terminus, C 6.

58. New York, New Haven & Hartford.

a. Fitchburg, K 3, to Mansfield. N 7.
b. Marlboro Junction, L 5, to Marlboro, L 5.
c. Lowell, N 2, to Framingham, M 5.
d. Pratts Junction, K 4, to Sterling Junction, K 4.
e. Boston, E 12, to South Braintree, O 6.
f. South Braintree, O 6, to Newport, R. I., N 12, via. Taunton.
g. South Braintree, O 6, to Pottersville, O 10.
h. Braintree, O 6, to Plymouth, R 8.
i. South Braintree, O 6, via. Abington to Kingston, R 8.
k. Mattapan, D 15, to Harrison Square, D 14, and Neponset, E 14.
l. Mansfield, N 7, to New Bedford, P 11.
m. Attleboro, N 8, to Norton Furnace, O 8.
n. Old Colony House, Q 5, to Pemberton, H 14.
o. Whitman's, P 7, to Westdale, P 7.
p. North Abington, P 6, to Hanover, Q 7.
q. Atlantic, F 15, to Braintree, P 6.
r. Middleboro, P 8, to Taunton, O 8.
s. Matfield, P 7, to Easton, O 7.
t. New Bedford, P 11, to Fall River, O 10.
u. Middleboro, P 8, to Plymouth, R 8.
v. Middleboro, P 8, to Provincetown, U 7.
w. Tremont, Q 9, to Fairhaven, P 11.
x. Buzzard's Bay, R 10, to Wood's Hole, R 12.
y. Yarmouth Station, T 10, to Hyannis, T 11.
z. Harwich, U 10, to Chatham, V 10.
aa. Canton Junction, N 6, to Stoughton, O 6.
bb. Norwood Junction N 6, to Attleboro, N 8.
cc. Dedham, B 15, to Dedham Junction, N 6.
dd. Boston, E 12, to Providence, R. I., M 9, leaving the State near Pleasantview, M 8.
ee. East Junction, N 8, to India Point, R. I., N 9.
ff. Readville, O 6, to Dedham, B 15.
gg. Forest Hill, C 15, to Dedham, B 15.
hh. Providence, R. I., M 9, to Fall River, N 10.
ii. Providence, R. I., M 9, to Worcester, K 5, entering the State near Blackburn Junction, L 7.
kk. New Haven, Conn., to Springfield, F 6, entering the State near Long Meadow, F 7.
ll. New Haven, Conn., to Shelburne Falls, E 3, entering the State near Southwick, E 7.
mm. Westfield, E 6, to Holyoke, F 6.
nn. Northampton, F 5, to Williamsburg, E 4.
oo. South Deerfield, F 4, to Turner's Falls, F 3.
pp. New Haven, Conn., to Pittsfield, B 4, entering the State near Ashley A 7.
qq. Van Deusen, A 6, to State Line, A 5.
rr. Boston, E 12, to Hartford, Conn., leaving the State near Douglas Junction, K 7.
ss Dedham Junction, N 6, to Dedham, B 15.
tt. Franklin, M 7, to Valley Falls, R. I., M 9.
uu. Franklin, M 7, to Ashland, M 6.
vv. Providence, R. I., M 9, to Douglas Junction, K 7.
ww. Woonsocket Junction, L 7, to Pascoag, R. I., K 8
xx. Boston, E 12, to Woonsocket, R. I., L 7.
yy. Charles River Village, N 5, to Ridge Hill, H 5.
zz. Worcester, K 5, to Groton, Conn., leaving the State near Webster, J 7.
aaa. East Thompson, Conn., K 7, to Southbridge, I 7.
bbb. Hartford, Conn., to Springfield, F 7, entering the State at F 7.
ccc. Clinton, L 4, to Lancaster Mills, L 4.

60. Union Freight.

Connects B. & M. R. R., with N. Y., N. H. & H. R. R. in Boston, E 12.

62. Worcester & Shrewsbury. (Elec.)

Worcester, K 5, to Shrewsbury, K 5.

PROJECTED AND UNDER CONSTRUCTION.

75. Hudson River and Berkshire.

Projected from Springfield, F 7, to Ancram, N. Y., 73 miles.

100. Plymouth County.

Projected from East Weymouth, P 6, to Hanover, Q 7, 25 miles.

STEAMSHIP LINES.

198. Atlas Line.

Boston, E 12, to Central American points.

200. Boston Fruit Co.

Boston, E 12, Kingston, Jamaica.

201. Boston & Bangor Steamship Co.

Boston, E 12, to Rockland, Me.

202. Boston & Philadelphia Steamship Co.

Boston, E 12, and New Bedford, Q 11, to Philadelphia, Pa,

204. Canada Atlantic & Plant Steamship Line.

Boston, E 12, to Halifax, N. S., and Charlottetown, P. E. I.

205. Clyde Steamship Co.

a. Boston, E 12, to Charleston, S. Car., and Jacksonville, Fla.
b. Boston, E 12, to Nanant, H 10.

206. Dominion Atlantic Ry. Steamer Lines.

Boston, E 12, to Yarmouth, N. S.

208. Fall River Line. (N. Y. N. H. & H. R. R.)

New York City, to Fall River, New Bedford, Martha's Vineyard and Nantucket.

210. International Steamship Co.

Boston, E 12, to St. John, N. B.

211. Joy Steamship Co.

New York, N. Y., to Boston, E 12.

212. Kennebec Steamboat Co.

Boston, E 12, to Augusta, Me.

214. Maine Steamship Co.

New York City, via. Cottage City, S 12, to Portland, Me.

216. Merchants & Miners Transportation Co.

Boston, E 12, to Norfolk, Va.

218. Metropolitan Steamship Co.

Boston, E 12, to New York, N. Y.

220. Nantasket Beach Steamboat Co.

Boston, E 12, to Nantasket, Q 5.

222. New Bedford, Marthas Vineyard & Nantucket Steamboat Co

New Bedford, P 11, and Woods Hole, R 11, to Nantucket, U 13.

224. Norwich Line. (N. Y., N. H. & H. R. R.)

New York City, N. Y., to Boston, E 12.

226. Ocean Steamship Co.

Boston, E 12, to Savannah, Ga.

228. Portland Steamship Co.

Boston, E 12, to Portland, Me.

230. Providence, Fall River & Newport Steamboat Co.

Providence, R. I., M 9, to Fall River, O 10.

232. Providence & Stonington Steamship Co. (N. Y., N. H. & H. R. R.)

New York City, to Boston, E 12.

236. United Fruit Co's Steamship Line.

Boston, E 12, to West India points.

240. West Chop Steamboat Co.

Woods Hole, R 11, to West Chop, S 12.

250. Yarmouth Steamship Co.

Boston, E 12, to Yarmouth, N. S.

COUNTIES.

County.	Co. Seat.	Index.	Pop.
Barnstable	Barnstable	S 9	27,826
Berkshire	Pittsfield	C 4	95,667
Bristol	Fall River, New Bedford and Taunton	N 8	252,029
Dukes	Edgartown	Q 12	4,561
Essex	Lawrence, and Salem	O 2	357,030
Franklin	Greenfield	G 3	41,209
Hampden	Springfield	G 6	175,603
Hampshire	Northampton	F 5	58,820
Middlesex	Cambridge and Lowell	M 4	566,696
Nantucket	Nantucket	T 12	3,006
Norfolk	Dedham	N 6	151,589
Plymouth	Plymouth	P 7	113,985
Suffolk	Boston	O 5	611,417
Worcester	Fitchburg and Worcester	J 4	346,958
Total			2,805,346

TOWNS.

Town. County.	Index.	Railway, or, if not on a Railroad, nearest station. Ex.	Pop.
Abington, 2 banks, ● Plymouth	P 7	⊙ 58i……Ad., N. Y. & B. D	2,036
Accord, (1 mile n. of Ridgehill, Q 6) Plymouth		Ridgehill, 58……N. Y. & B. D	×
Acoaxet, (4¼ miles s. of Adamsville, R 1) Bristol		See Fall River	×
Acton, ● Middlesex	M 4	*Acton*, 2, 58……Am., N. Y. & B. D	762
Acton, (P. O. name East Acton) Middlesex	M 4	2gg, 58c……Am., N. Y & B. D	196
Acushnet, ● Bristol	P 10	58l……▭ N. Y. & B. D	872
Adams, 3 banks, ● Berkshire	C 2	⊙ 55o……Am	5,470
Adamsdale, Bristol	M 8	58tt……Ad	166
Adamsville, Franklin	E 2	Shelburne Falls, 2, 58……Ad., Natl	236
Agawam, ● Hampden	E 7	See Springfield	849
Alandar, Berkshire	A 7	Sheffield, 58……Ad	70
Aldenville, Hampden			120
Aldrichville, Worcester			319
Alford, Berkshire	A 5	Great Barrington, 58……Ad	280
Allerton, (Summer P. O.) ● Plymouth	I 14	Hingham, 58……N. Y. & B. D	×
Allston, (Sub-Station Boston P.O.) ● Suffolk	C 12	⊙ 55b……▭Ad	×
Almont, (mail to Wamesit) Middlesex		2f……▭ Am	×
Almshouse, Middlesex		2z……▭ Am	×
Amesbury, 3 banks, ● Essex	P 1	⊙ 2v……Am	9,504
Amherst 2 banks, ● Hampshire	G 4	⊙ 2y, 4……Am	3,655
Andover, 3 banks, ● Essex	O 2	⊙ 2a……Am	3,949
Annisquam, ● Essex	R 2	Gloucester, 2……Am	334
Apponegansett, Bristol		See New Bedford	107
Arlington, (Sub-Station Lawrence P. O.) ● Essex		See Lawrence	
Arlington, (Station Boston P. O.) 2 banks, ● Middlesex	C 10	⊙ 2w……Am	5,728
Arlington Heights, (Station Boston P. O.) ● Middlesex	B 10	⊙ 2w……Am	792
Armory, Hampden	F 7	58bbb……▭ Ad	×
Armory Village, Worcester			2,583
Asbury Grove, Essex	P 2	Wenham Depot, 2……Am	142
Ashburnham, 1 bank, ● Worcester	J 2	⊙ 2qq……Am., Natl	1,261
Ashby, ● Middlesex	K 2	West Townsend, 7……Natl	657
Ashby Center, Middlesex		West Townsend, 7……Natl	147
Ashcroft, Norfolk	O 6	58rr……Ad	74
Ashdod, Plymouth			55
Ashfield, ● Franklin	D 3	*Buckland Station*, 2……Natl	758
Ashfield Plain, Franklin		*Buckland Station*, 2……Natl	191
Ashland, ● Middlesex	M 5	⊙ 55a, 58uu……Ad., Am	2,990
Ashleyfalls, ● Berkshire	A 7	⊙ 58pp……Ad	284
Ashmont, (mail to Dorchester) Suffolk	E 14	⊙ 58k……▭ N. Y & B. D	×
Assinippi, ● Plymouth		N. Y. & B. D	380
Assonet, (P. O. name Freetown) O 8) Bristol		⊙ 58g……N. Y. & B. D	462
Assonet Ledge, Bristol		58g……▭ N. Y. & B. D	×
Asylum Station, ● Essex	P 3	2p……Am	×
Atherton, (mail to Wamesit) Middlesex		2f……▭ Am	×
Athol, 2 banks, ● Worcester	H 2	⊙ 2nn, 55n……Am., Natl	5,294
Athol Center, 1 bank, ● Worcester	I 2	Athol, 2, 11……Am., Natl	1,988
Athol Junction, Hampden	F 6	55d, n……▭ Am	×
Atlantic, Essex	P 3	2q……▭ Am	×
Atlantic, (Station Quincy P. O.) ● Norfolk	F 15	58e, q……▭ Ad	2,091
Attleboro, 1 bank, ● Bristol	N 8	⊙ 58m, bb, dd……Ad., E. & P., N. Y. & B. D	6,063
Attleboro Falls, (R. R. name *Falls Village*) ● Bristol	N 8	⊙ 58bb. Ad., E. & P., N. Y. & B. D	1,096
Attleboro Junction, Bristol		58l, m……▭ Ad	×
Auburn, ● Worcester	J 6	⊙ 58zz……Ad	988
Auburndale, (Station, Newton Center P. O.) ● Middlesex	A 12	⊙ 55b……Ad., Am	2,816
Auburnville, Plymouth			275
Avon, ● Norfolk	P 7	58g……N. Y. & B. D	1,626
Ayer, 2 banks, ● Middlesex	L 3	⊙ 2bb, cc, hh……Am., Natl	2,101
Ayers Village, (Station Haverhill P. O.) ● Essex	O 1	Haverhill, 2……Am	244

B

Town. County.	Index.	Railway, or, if not on a Railroad, nearest station. Ex.	Pop.
Back Bay, (Station Boston P. O.; R.R. name *Columbus Avenue Station*) ● Suffolk	E 12	55a, 58dd……Am	
Baker Bridge, (mail to South Lincoln) Middlesex		2hh……Am., Nat.	
Bakers Island, (Sub-Station Salem P. O.) ● Essex		Salem, 2……Am	11
Baldwinsville, 1 bank, ● Worcester	I 2	⊙ 2nn, 55m……Am., Natl	[illegible]
Ballardvale, ● Essex	O 2	2a……Am	[illegible]
Bancroft, (R. R. name *Middlefield Station*) ● Hampshire	C 5	55g……Am	75
Barbers Crossing, Worcester	J 5	2……Am., Nat	
Bardwells Ferry, ● Franklin	E 3	2n……Natl	
Barkerville, Berkshire		Pittsfield, 5, 5[illegible]……Ad., Am	[illegible]
Barnardville, Worcester			127
Barnstable, ● Barnstable	T 10	58r……N. Y. & B. D	600
Barre, 2 banks, ● Worcester	I 4	2[illegible]……Am	[illegible]
Barre, Worcester	I 4	55m……Am	92
Barre Plains, ● Worcester	I 4	⊙ 2y, 55m……Am	120
Barretts Junction, Hampshire	G 6	[illegible] 55……Am	
Barrowsville, Bristol	O 8	58m……N. Y. & B. D	244
Bartletts Village, Worcester			127
Bath House, (mail to Revere) Suffolk	G 10	1a……▭ B. L	
Battery, Suffolk	G 11	1b……▭ B. L	
Bayside, Plymouth	I 14	58n……▭ N. Y. & B. D	
Bay State, ● Hampshire	E 5	Northampton, 2, 58……Ad., Am	[illegible]
Bayview, ● Essex	R 2	⊙ Gloucester, 2……Am	[illegible]
Beachbluff, ● Essex	I 8	2m……▭ Am	[illegible]
Beachmont, Suffolk	G 11	1a……▭ B. L	
Bearcroft, Bristol	N 8	58m……▭ N. Y. & B. D	
Beaver, Plymouth			242
Beaver Brook, Essex		2p……Am	
Beaver Brook, (mail to Hawthorne) Middlesex		2hh……Am., Nat	
Becket, ● Berkshire	C 5	55g……Am	[illegible]
Becket Center, Berkshire	C 5	55p……Am	[illegible]
Bedford, ● Middlesex	N 4	2x……Am	[illegible]
Bedford Springs, ● Middlesex	N 4	2x……Am	
Beechwood, Norfolk	Q 6	Cohasset, 58……N. Y. & B. D	242
Beechwood Station, (mail to North Scituate) Suffolk		58[illegible]……N. Y. & B. D	[illegible]
Belchertown, ● Hampshire	G 5	[illegible], 4……Am	[illegible]
Belle Isle, Suffolk	F [illegible]	[illegible]……B. L	
Bellingham, (R. R. name *Bellingham Junction*) Norfolk	M 7	⊙ 58uu……Ad	[illegible]
Bell Rock, Middlesex	E 10	⊙ 2l……Am	[illegible]
Belmont, 1 bank, ● Middlesex	B 11	⊙ 2y, hh……Natl	[illegible]
Bemis, (Sub-Station Watertown, P. O.) Middlesex	A 12	2ii……▭ Am., Natl	
Bennet Hall, (mail to Billerica) Middlesex		2[illegible]……Am	
Berkley, Bristol	O 9	*Berkley Station*, 58……N. Y. & B. D	[illegible]
Berkley Station, Bristol	O 9	58[illegible]……N. Y. & B. D	[illegible]
Berkshire, ● Berkshire	B 8	55[illegible]……Am	[illegible]
Berlin, ● Worcester	L 5	58u……N. Y. & B. D	[illegible]
Berlin Station, Worcester	L 4	2[illegible]……Am	[illegible]
Bernardston, ● Franklin	F 2	[illegible] 2ll……Am	[illegible]
Beverly, 3 banks, ● Essex	Q 3	2k……Am	[illegible]
Beverly Cove, Essex			[illegible]
Beverly Farms, ● Essex	Q 3	2k……Am	[illegible]
Billerica, ● Middlesex	N 3	2n……Am	[illegible]
Bisbees, (2 miles s. e. of Chesterfield, E 4) Hampshire		Williamsburg, 58……Ad., Am	
Blackinton, ● Berkshire	B 2	2o……Natl	[illegible]
Blackstone, ● Worcester	L 7	⊙ 58ii, r……Ad., E. & P	[illegible]
Blackstone Junction, Worcester	L 7	58ii, rr……E. & P	
Blandford, ● Hampden	D 6	Russell, [illegible]……Am	[illegible]
Bleachery, (mail to Lowell) Middlesex	N 2	2f, t, w, aa……Am	
Bleachery, (mail to Watertown) Middlesex	A [illegible]	2ii……Nat	
Bloomingdale, Worcester		62.	[illegible]
Bluehill, (Sub-station Boston P. O.) ● Norfolk	O 6	Mattapan, 58……Ad	
Bogue, (1½ miles n. w. of Stand[illegible]ville, I 4) Worcester		Coldbrook Springs, 2, 55……Am	
Bolton, ● Worcester	L 4	*Bolton*, 58……Am., N. Y. & B. D	[illegible]
Bolton, Worcester	L 4	58u……Am., N. Y. & B. D	
Bondsville, ● Hampden	G 6	2n, [illegible]……Am	[illegible]
BOSTON, 76 banks, ● Suffolk	E 12	1a, 2a, k, s, t, hh, 55a, 55e, dd, rr, xx, 60, 198, 200, 201, 202, 204, 205a, b, 206, [illegible], 212, 216, 218, [illegible], 236, 250……Ad., Am., B. L., E. & P., M., Natl., N. Y. & B. D., W., F. & Co.	[illegible]
Boston Highlands Suffolk		See Boston	
Bouleavard, (Station Boston P.O.) ● Suffolk		See Boston	×
Bourne, ● Barnstable	R 10	58v……N. Y. & B. D	454
Bournedale, Barnstable	S 9	58v……N. Y. & B. D	96
Bournetown, Plymouth		58h……▭ Ad	×
Bowenville, Bristol	O 10	⊙ 58f……N. Y. & B. D	1,985
Boxboro, Middlesex		7a……▭ Natl	307
Boxford, Essex	P 4	*Boxford Sta.*, 2……▭ Am	398
Boxford Station, (P. O name East Boxford) Essex	P 2	2d……▭ Am	×
Boylston, Suffolk	D 13	58dd……E. & P	×
Boylston, Worcester	K 4	2y……Am	592
Boylston Center, ● Worcester	K 5	Boylston, 2……Am	137
Bozrah, Franklin			66
Bradford, (Station Haverhill P. O.) ● Essex	O 1	⊙ 2a, e……▭ Am	4,344
Braggville, Middlesex	M 6	55k……Ad	98
Braintree, 1 bank, ● Norfolk	P 6	⊙ 58e, h, q……N. Y. & B. D	1,722
Braley's, Bristol	P 10	⊙ 58l……N. Y. & B. D	×
Bramanville, Worcester			1,343
Brantrock, Plymouth	R 7	Marshfield, 58……N. Y. & B. D	131
Brattles, Middlesex	B 10	2w……▭ Am	×
Brayton, Bristol	O 10	58hh……▭ E. & P	×
Brayton Point, Bristol		58hh……▭ E. & P	×
Braytonville, Berkshire	C 2	2nn……▭ Natl	×
Brewster, ● Barnstable	V 9	*Brewster Sta.*, 58……N. Y. & B. D	853
Brewster Station, (P. O. name South Brewster,) Barnstable	D 9	⊙ 58r……N. Y. & B. D	106
Bridgewater, 1 bank, ● Plymouth	P 8	⊙ 58g……N. Y. & B. D	4,443
Bridgewater Iron Works, Plymouth	P 8	58g……▭ N. Y. & B. D	×
Brier, Berkshire	C 3	Adams, 55……Am	118
Briggs Corner, Bristol	N 8	See Attleboro	×
Briggs Siding, Berkshire		58pp……▭ Ad	×
Briggsville, Berkshire	C 1	North Adams, 2, 55……Am., Natl	280
Brighton, (Sub-Station Boston P. O) ● Suffolk	C 12	⊙ 55b……▭ Ad., Am	15,001
Brightwood, ● Hampden	F 6	⊙ 2dd……▭ Am	850
Brimfield, ● Hampden	H 7	Palmer, 4, 55……Am	503
Brimfield Center, Hampden			217
Broadway, Middlesex	F 10	2l……▭ Am	×
Brockton, 5 banks, ● Plymouth	P 7	⊙ 58g……Ad., N. Y. & B. D	40,063
Brockton Heights, Plymouth		Brockton, 58……Ad., N. Y. & B. D	175
Brookfield, ● Worcester	I 6	⊙ 55d……Am	2,197
Brookline, (Sub-Station Boston P. O.) 2 banks, ● Norfolk	D 13	⊙ 55a……Ad	16,164
Brookline Hills, Norfolk	C 13	55a……▭ Ad	×
Brookline Junction, Suffolk	D 12	55a, b……▭ Am	×
Brookside, Middlesex	M 3	2bb……Am	84
Brooks Station, Worcester	J 4	⊙ 2rr……▭ Natl	×
Brookville, ● Norfolk	O 6	Avon, 58……N. Y. & B. D	390
Brown, (mail to North Wilmington) Middlesex		2e……▭ Am	
Brown's, (mail to Whitman) Plymouth		58o……▭ N. Y. & B. D	×
Browns Crossing, Essex		2aa……▭ Ad	×
Bryantville, ● Plymouth	Q 7	South Hanson, 58……N. Y. & B. D	210
Buckland, ● Franklin	E 3	*Buckland Sta.*, 2……Natl	542
Buckland Station, (P. O. name East Charlemont,) Franklin	D 3	⊙ 2nn……Natl	179
Bucks Village, Worcester			84
Bullardville, Worcester			118
Bunker Hill, Suffolk	E 12	See Boston	×
Burling Mills, Worcester			101
Burlington, (r. f. d. from Woburn) Middlesex	O 3	North Woburn, 2……Am	574
Burtts, Middlesex	O 3	2z……▭ Am	×
Buzzards Bay, ● Barnstable	R 10	⊙ 58r, x……N. Y. & B. D	251
Byfield, ● Essex	P 1	⊙ 2d……Am	978

C

Town. County.	Index.	Railway, or, if not on a Railroad, nearest station. Ex.	Pop.
Calumet, Worcester			182
Cambridge, (Sub-Station Boston P. O.) 13 banks, ● Middlesex	D 12	⊙ 2hh……Ad., Am	91,886
Cambridgeport, (Station Boston P. O.) ● Middlesex	D 12	⊙ See Boston	41,318
Campello, ● Plymouth	P 7	⊙ 58g……Ad., N. Y. & B. D	5,494
Camp Meeting Grounds, Dukes	S 12	See Cottage City	×
Camp Station, Barnstable		58y……▭ N. Y., & B. D	×
Canton, 2 banks, ● Norfolk	O 6	⊙ 58aa……E. & P	4,132
Canton Junction, ● Norfolk	Q 6	⊙ 58aa, dd……E. & P	96
Carlisle, ● Middlesex	N 3	*Carlisle*, 58……Am., N. Y. & B. D	492
Carlisle, (P. O. name Nashoba) Middlesex	M 3	58c……Am., N. Y. & B. D	×
Carltonville, Essex	P 3	2 g, z……▭ Am	×
Carterville, Worcester			67
Carver, ● Plymouth	Q 9	North Carver, 58……N. Y. & B. D	263
Cary Cut, (mail to Chelsea) Suffolk		55i……▭ Ad	×
Caryville, ● Norfolk	N 6	58xx……Ad	230
Cataumet, ● Barnstable	R 10	⊙ 58x……N. Y. & B. D	167
Cedar Grove, (mail to Milton) Suffolk	E 15	58k……▭ N. Y. & B. D	×
Cedarville, Plymouth			80
Center Marshfield, (R. R. name *Marshfield Center*) Plymouth	Q 7	58h……N. Y. & B. D	90
Centerville, ● Barnstable	[illegible]	West Barnstable, 58……N. Y. & B. D	[illegible]
Central, Suffolk	[illegible]	[illegible]……N. Y. & B. D	
Central Shaft, Berkshire	C 2	[illegible]……Natl	
Central Square, Middlesex	C 8	2[illegible]……Am	
Central Village, ● Bristol	[illegible]	See New Bedford	91
Centralville, Middlesex			[illegible]
Chace's, Bristol	P [illegible]	58[illegible]……N. Y. & B. D	

Ad., Adams Ex. Am., American Ex. B. L., Boston Local Ex. E. & P., Earle & Prew Ex. H. T. & W., Hoosac Tunnel & Wilmington Ex. M., Maritime Ex.
Natl., National Ex. N. Y. & B. D., New York & Boston Despatch Ex. W., F. & Co., Wells, Fargo & Co. Ex.

TOWN. COUNTY.	INDEX.	RAILWAY, or, if not on a Railroad, nearest station.	EX.	POP.
Chaffins, (mail to Holden) Worcester			Natl	226
Chamber of Commerce, (Sub-Station Boston P. O.) ● Suffolk		See Boston		
Chapel, (mail to Boston) Norfolk	D 13	[illegible]	Ad	
Chapinville, ● Worcester	L 5	Northboro, 58	N. Y. & B. D	307
Chappaquiddic, Dukes				71
Charlemont, ● Franklin	D 2	[illegible]	Natl	732
Charles River Village, Norfolk	N 5	58rr, uu	Ad	179
Charlestown, (Sub-Station Boston P. O.) ● Suffolk	E 12	2hh, 55l, 205b	Ad., Am., Natl	40,301
Charlton, ● Worcester	J 6	Charlton Depot, 55	Am	1,108
Charlton City, Worcester				180
Charlton City, ● Worcester	I 6	Charlton Depot, 55	Am	×
Charlton Depot, ● Worcester	I 6	[illegible]	Am	289
Chartley, ● Bristol	N 8	[illegible]	N. Y. & B. D	353
Chases Village, Worcester				56
Chatham, ● Barnstable	V 10	58z	N. Y. & B. D	[illegible]
Chathamport, Barnstable	V 10	Chatham, 58	N. Y. & B. D	[illegible]
Cheapside, Franklin			Ad	[illegible]
Chelmsford, ● Middlesex	N	58c	Am., N. Y. & B. D	[illegible]
Chelsea, (Sub-Station Boston P.O.) 4 banks, ● Suffolk	F 11	55l, 205b	Ad	[illegible]
Chelsea Station, Suffolk		2k	Ad	
Cherry Brook, Middlesex	M		Ad	
Cherry Valley, ● Worcester	J	See Worcester		[illegible]
Cheshire, ● Berkshire	B		Am	1,176
Cheshire Harbor, Berkshire			Am	×
Chester, ● Hampden			Am	1,164
Chester Center, Hampden		Chester, 11	Am	[illegible]
Chesterfield, ● Hampshire	E 4	Williamsburg, 58	Ad., Am	[illegible]
Chestnuthill, ● Middlesex	B 13	55b	Am	
Chickering, Suffolk			E. & P	
Chicopee, 2 banks ● Hampden			Am	19,167
Chicopee Center, Hampden			Am	×
Chicopee Falls, 1 bank, ● Hampden	F	2dd	Am	5,851
Chicopee Junction, (mail to Chicopee) Hampden		2dd, ee	Am	
Chilmark, Dukes	R 13	See Woods Hole		[illegible]
Chiltonville, ● Plymouth	R	Plymouth, 58	N. Y. & B. D	[illegible]
Church Hill, Plymouth				[illegible]
City Farm, Middlesex			N. Y. & B. D	
City Mills, ● Norfolk	M		Ad	[illegible]
Clarendon Hills, (Station Hydepark P. O.) ● Norfolk			E. & P	[illegible]
Clarksburg, Berkshire		Williamstown Station	Natl	[illegible]
Clark, (mail to Tom) Hampshire				
Clayton, ● Berkshire	B 7	Ashley Falls, 58	Ad	[illegible]
Clematis Brook, (mail to Waltham) Middlesex		2y, hh	Am., Natl	×
Clifford, Bristol		Acushnet, 58	N. Y. & B. D	×
Clifton, ● Essex		2m	Am	×
Cliftondale, ● Essex		2	Am	1,647
Clinton, 2 banks, ● Worcester			Ad., Am., N. Y. & B. D	11,497
Cochesett, ● Plymouth		58	N. Y. & B. D	110
Cochituate, ● Middlesex	M 5	Natick	Am	[illegible]
Cohasset, 1 bank, ● Norfolk			N. Y. & B. D	[illegible]
Coldbrook Springs, ● Worcester			Am	[illegible]
Coldspring, (R. R. name Westford) ● Middlesex	M	2hh	Am	[illegible]
Coleraine, ● Franklin		Shelburne Falls, 2, 58	Ad., Natl	[illegible]
Cole's Switch, Berkshire			Natl	
Collins, Hampden			Am	
Collinsville, Middlesex	N	Lowell, 58	Am., N. Y. & B. D	[illegible]
Coltsville, Berkshire			Am	
Columbia Mills Siding, Berkshire			Am	
Columbus Avenue Station, (P. O. name Back Bay) Suffolk	E		Am	
Concord, 2 banks, ● Middlesex		2	Am., Natl	[illegible]
Concord Junction, ● Middlesex	M		Am., Natl, N. Y. & B. D	
Congamond, Hampden			Ad	
Conomo, Essex	Q		Am	
Conway, 2 banks, ● Franklin			Ad	[illegible]
Conway Junction, Franklin			Natl	
Conway Station, Franklin			Ad	
Cooleyville, Franklin		North Dana	Am	69
Coolidges Corner, (Sub-Station Boston P. O.) ● Norfolk		See Boston		
Cordaville, ● Worcester	M		Ad., Am	[illegible]
Cottage City, ● Dukes	S 12		N. Y. & B. D	[illegible]
Cottage Farm, Suffolk			Ad., Am	
Cottage Hill, Suffolk		Winthrop Beach, 1	B. L	
Cotuit, ● Barnstable		West Barnstable, 58	N. Y. & B. D	[illegible]
Craigville, (Summer P. O.) Barnstable	T 10	Hyannis, 58	N. Y. & B. D	
Crane's, (mail to [illegible]) Bristol			N. Y. & B. D	
Creamery, (mail to [illegible]) Worcester			Am	
Crescent Avenue, Suffolk			N. Y. & B. D	
Crescent Beach, (P. O. name Revere) Suffolk			Natl	[illegible]
Crow Point, (Summer P. O.) Plymouth		Hingham, 58	N. Y. & B. D	
Crystal Springs, Bristol			N. Y. & B. D	
Cummaquid, (1½ miles e. of Barnstable, D 10) Barnstable		58o	N. Y. & B. D	
Cumberland Mills, (mail to Adamsdale) Bristol			N	
Cummingsville, Middlesex	B	Woburn	Am	[illegible]
Cummington, ● Hampshire		Williamsburg, 58	Ad., Am	[illegible]
Curtis Crossing, (mail to Hanover) Plymouth			N. Y. & B. D	
Curtis Street, Norfolk		55l	Ad., Am	
Curtisville, ● Berkshire	B	Glendale, 58	Ad	[illegible]
Curtisville, Plymouth				[illegible]
Cushing, (Summer P. O.) Essex				
Cushman, Hampshire			Am	
Cuttyhunk, Dukes				[illegible]
Cyrus, Franklin	D		Natl	

D

TOWN. COUNTY.	INDEX.	RAILWAY	EX.	POP.
Dalton, ● Berkshire		55	Am	3,210
Dana, ● Worcester	H	North Dana	Am	250
Danvers, 2 banks, ● Essex	P	2d, p	Am	4,316
Danvers Center, (r. f. d. from Danvers) ● Essex	P 3	Danvers, 2	Am	690
Danvers Junction, (mail to Danvers) Essex			Am	
Danversport (r. f. d. from Danvers) ● Essex	Q	2	Am	[illegible]
Darby, Plymouth	Q		N. Y. & B. D	
Darlings, Worcester			Ad	
Dartmouth, ● Bristol	P 11	See New Bedford		[illegible]
Davis, (5 miles n. of Charlemont, D 2) ● Franklin		Charlemont, 2	Natl	
Darisville, Barnstable				[illegible]
Dawsons, Worcester	K			[illegible]
Dedham, 2 banks, ● Norfolk		58	Ad., E. & P	[illegible]
Dedham Junction, Norfolk			Ad., E. & P	
Dedham Road, Norfolk		55	Ad	
Deerfield, ● Franklin		2dd, 58oo	Ad., Am	[illegible]
Deer Island, (Station Boston P. O.) ● Norfolk		See Boston		
Dell, Franklin	D 2	Charlemont, 7	Natl	[illegible]
Dennis, ● Barnstable	U 10	Yarmouth Station, 58	N. Y. & B. D	[illegible]
Dennisport, ● Barnstable	U 10	North Harwich, 58	N. Y. & B. D	[illegible]
Devereaux, Essex	Q		Ad	171
Dighton, ● Bristol		58	N. Y. & B. D	797
Dodge, (3 miles n. e. of Charlton, J 6) Worcester		Charlton Depot	Am	
Dodgeville, ● Bristol	N 8	58	E. & P	[illegible]
Dorchester, (Sub-Station Boston P. O.) 1 bank ● Suffolk	D		Ad	[illegible]
Douglass, ● Worcester	K		Am	[illegible]
Douglass Junction, Worcester	K 7		Ad	
Dover, ● Norfolk	N		Ad	[illegible]
Dowse's Landing, Plymouth				
Dracut, (Station, Lowell P. O.) ● Middlesex	N 2	Lowell, 2, 58	Am., N. Y. & B. D	376
Dudley, ● Worcester	J 7	Webster, 55, 58	Ad	624
Dudley Hill, Worcester		Webster, 55, 58	Ad	×
Dunstable, ● Middlesex	M 2	2gg	Am	400
Duxbury, ● Plymouth	R 7	58h	N. Y. & B. D	904
Dwight, ● Hampshire	G 5	4	Am	89

E

TOWN. COUNTY.	INDEX.	RAILWAY	EX.	POP.
Earley, Franklin	G 2	2nn	Natl	×
East Acton, (R. R. name A[illegible]) Middlesex	M 4	2gg, 58c	Am., N. Y. & B. D	196
East Billerica, Middlesex	N 3	2t	Am	220
East Blackstone, ● Worcester	M 7	58ee	Ad	304
East Boston, (Sub-Station Boston P. O.) ● Suffolk	F 12	1a, 2s, 55l, 205b	Ad., Am., B. L., Natl	42,595
East Boxford, (R. R. name Boxford Station) ● Essex	P 2	2d	Am	×
East Braintree, ● Norfolk	P 6	58k	N. Y. & B. D	1,322
East Brewster, ● Barnstable	V 9	58e	N. Y. & B. D	179
East Bridgewater, 1 bank, ● Plymouth	P 7	58r	N. Y. & B. D	1,269
East Brimfield, Hampden	H 7	Palmer, 4, 55	Am	156
East Brookfield, ● Worcester	I 5	55d, f	Am	1,082
East Cambridge, (Station Boston P. O.) 1 bank, ● Middlesex	E 12	2t, 55l	Am	13,996
East Carver, Plymouth	Q 9	North Carver, 58	N. Y. & B. D	123
East Charlemont, (R. R. name Buckland Station) Franklin	D 3	2nn	Natl	179
East Chelmsford, Middlesex				256
East Chop, Dukes	S 12	214, 222		×
East Dedham, Norfolk				1,787
East Deerfield, ● Franklin	F 3	2nn	Natl	148
East Dennis, ● Barnstable	U 10	North Harwich, 58	N. Y. & B. D	338
East Douglass, ● Worcester	K 7	East Douglas Sta., 58	Ad	1,590
East Douglas Station, Worcester	K 7	58rr	Ad	×
East Everett, Middlesex	E 11	2k, 55l	Am	1,384
East Falmouth, ● Barnstable	S 11	W. Falmouth, 58	N. Y. & B. D	209
East Farm, Hampden				74
East Fitchburg, Worcester	K 3	2hh	Natl	144
East Foxboro, ● Norfolk	N 7	58dd	E. & P	×
East Freetown, ● Bristol	P 9	E. Freetown Sta., 58	N. Y. & B. D	357
East Freetown Station, Bristol	P 9	58l	N. Y. & B. D	529
East Gloucester, (Sub-Station Gloucester P. O.) Essex		Gloucester, 2	Am	3,198
East Groton, Middlesex	M 2	[illegible]	Am	
East Hadley, Hampshire			Am	×
Eastham, ● Barnstable	V		N. Y. & B. D	370
Easthampton, 2 banks, ● Hampshire			Am	3,974
East Harwich, ● Barnstable	V 10	South Chatham, 58	N. Y. & B. D	260
East Haverhill, (Station Haverhill P. O.) ● Essex	O	Merrimac	Am	[illegible]
East Holliston, Middlesex	M	Holliston	Ad	[illegible]
East Hubbardstown, Worcester	J			[illegible]
East Junction, Bristol	N 8	58dd, ee	E. & P	
East Lee, ● Berkshire	B 5	Lee, 58	Ad	[illegible]
East Leverett, (1½ miles s. e. of Leverett, F 4) Franklin		Leverett, 4		[illegible]
East Lexington, Middlesex	B 10	2w	Am	[illegible]
East Littleton, Middlesex	M 3	2gg	Am	
East Long Meadow, ● Hampden	G 7	61k	Am	[illegible]
East Lynn, Essex	H 9	2k, m	Am	[illegible]
East Mansfield, Bristol	O 7	[illegible]	E. & P., N. Y. & B. D	
East Mattapoisett, (1½ m. [illegible] of Mattapoisett, Q 10) Plymouth		Mattapoisett, 58	N. Y. & B. D	[illegible]
East Mills, Norfolk		58zz	Ad	
East Milton, ● Norfolk	E 15	58q	N. Y. & B. D	
East Northfield, ● Franklin	G 12	Northfield, 4	Am	[illegible]
East Norton, (R. R. name Norton) ● Bristol	O 8		N. Y. & B. D	[illegible]
Easton, ● Bristol	O		N. Y. & B. D	[illegible]
Easton Center, (2 miles [illegible] of Eastondale, O 7) Bristol		Easton	N. Y. & B. D	×
Eastondale, ● Bristol	O		N. Y. & B. D	328
East Orleans, ● Barnstable	V 9	Orleans, 58	N. Y. & B. D	312
East Otis, (3½ miles e. of Otis, C 6) Berkshire		Russell, 55	Am	×
East Pembroke, Plymouth	Q 7	Hanover, 58	N. Y. & B. D	[illegible]
East Pepperell, (R. R. name Pepperell Station) ● Middlesex	L 2	2ee	Am	[illegible]
East Portal, Berkshire	C 2	2nn	Natl	×
East Princeton, ● Worcester	K 3	Pratts Junction	Am., N. Y. & B. D	×
East River, (Station Hydepark P. O.) ● Norfolk				×
East Sandwich, Barnstable			N. Y. & B. D	×
East Saugus, ● Essex			Am	×
East Shelburne, (r. f. d. from Shelburne) Franklin	E 2	Bardwell Ferry, 2	Natl	×
East Somerville, (Sub-Station Boston P. O.) ● Suffolk	E 11	2a, k	Ad	×
East Sudbury, Middlesex			Am	×
East Taunton, ● Bristol			N. Y. & B. D	×
East Templeton, ● Worcester		Templeton	Am	×
East Village, Worcester				492
Eastville, Plymouth				176
East Walpole, ● Norfolk	N 6	58	E. & P	614
East Wareham, Plymouth			N. Y. & B. D	×
East Watertown, (Sub-Station Watertown P. O.) Middlesex		2a	Natl	
East Webster, Worcester		58aaa	Ad	
East Weymouth, 1 bank, ● Norfolk		58	N. Y. & B. D	[illegible]
East Whately (R. R. name Whately) ● Franklin	F 4	2dd, 58ll	Am	[illegible]
East Whitman, (R. R. name Whitman Station) ● Plymouth	O 6	58i, o	N. Y. & B. D	[illegible]
East Windsor, Berkshire	C 4	Dalton, 11	Am	
East Woburn, Middlesex	C 8	Woburn, 2	Am	[illegible]
Eddyville, Plymouth	Q 8	Mt. Carmel, 58	N. Y. & B. D	
Edgartown, 1 bank, ● Dukes	S 13	222	N. Y. & B. D	[illegible]
Edgeworth, (mail to Malden) Middlesex			Am	[illegible]
Egremont, Berkshire		Great Barrington 58	Ad	[illegible]
Egremont Plain, Berkshire	A 6	Great Barrington, 58	Ad	
Egypt, ● Plymouth	Q 6	58h	N. Y. & B. D	
Eliot, (mail to Newton Highlands) Middlesex				
Ellis, Norfolk				
Ellisville, Plymouth				
Elmdale, Worcester				
Elmgrove, Franklin			Natl	
Elmwood, ● Plymouth			N. Y. & B. D	
Endicott, Norfolk			Ad	
Enfield, ● Hampshire	H		Am	
Erving, ● Franklin			Natl	
Essex, ● Essex	Q		Am	[illegible]
Essex Falls, Essex	Q 2	2r	Am	[illegible]
Everett, (Sub-Station, Boston P. O.) 1 bank, ● Middlesex	E 11	2k, 55l	Am	[illegible]
Everett Junction, Middlesex	E 11	2k, l, 55i	Am	

F

TOWN. COUNTY.	INDEX.	RAILWAY	EX.	POP.
Factory Village, Hampshire				
Fairfield, ● Hampden	D 6	Fairfield Station, 55	Am	
Fairfield Station, Hampden	D 6	5	Am	
Fairhaven, 2 banks, ● Bristol	Q 11	58a	N. Y. & B. D	
Fairmount, (mail to Hyde Park) Norfolk	D 15	58dd, rr	N. Y. & B. D	
Fairview, (3 miles e. of Holyoke, F 6) Hampden			Am	469
Fall River, 14 banks, ● Bristol			Ad., Am., E. & P., N. Y. & B. D	103,863
Falls Village, (P. O. name Attleboro Falls) Bristol	N 8	58bb	Ad., E. & P., N. Y. & B. D	
Falmouth, 1 bank, ● Barnstable	R 11	58r	N. Y. & B. D	772
Falmouth Heights, (Summer, P. O.) ● Barnstable	R 11	Falmouth, 58	N. Y. & B. D	[illegible]
Faneuil, Suffolk			Ad., Am	
Farley, ● Franklin			Natl	[illegible]
Farmers, Bristol	N 8	58bb	Ad., E. & P., N. Y. & B. D	
Farm Hill, (mail to Stoneham) Middlesex			Am	
Farnum's, Berkshire			Am	
Farnumsville, ● Worcester	K 6	58a	E. & P	[illegible]
Faulkner, Middlesex	E 10		Am	[illegible]
Fayville, ● Worcester	M		Am., N. Y. & B. D	[illegible]
Feeding Hills, ● Hampden	F 7	See Springfield		[illegible]
Felchville, Middlesex				[illegible]
Fells, ● Middlesex		2a	Am	[illegible]
Ferncroft, (mail to Danvers) Essex			Am	
[illegible], (mail to Mt. Tom) Hampshire		ff	Am	
Fields Corner, Suffolk	E 14	58k	N. Y. & B. D	
Fire District, Plymouth				
Fisherville, ● Worcester	K 6	Saundersville, 58	E. & P	[illegible]
Fiskdale, ● Worcester	I 7	Southbridge, 58	Am	[illegible]
FITCHBURG, 7 banks, ● Worcester	K		Ad., Am., N. Y. & B. D	[illegible]
Flint Village, (Sub-Station Fall River P. O.) ● Bristol	O 10	58t	N. Y. & B. D	[illegible]
Florence, 1 bank, ● Hampshire	E 5	58nn	Ad., Am	[illegible]
Florida, (mail to North Adams) Berkshire		North Adams	Ad., Natl	[illegible]
Forbes, Suffolk			Am	
Forestdale, Barnstable			N. Y. & B. D	
Forest Hill, Suffolk	D		E. & P	
Forest Lake, (mail to [illegible]) Hampden				
Forest River, (mail to Marblehead) Essex			Am	
Forge Village ● Middlesex	M 3	2bb	Am	[illegible]
Fort Independence, Suffolk	F 13	205b		
Fort Warren, (mail to Boston) Norfolk		See Boston		
Fort Winthrop, Suffolk		205		
Foxboro, 1 bank, ● Norfolk	N 7	58	E. & P., N. Y. & B. D	[illegible]
Foxvale, (R. R. name [illegible]) Norfolk	N 5	58a	N. Y. & B. D	[illegible]
Framingham, 1 bank, ● Middlesex	M 5	58a	Ad., N. Y. & B. D	
Framingham Center, Middlesex				[illegible]
Framingham Junction, Middlesex	N			
Franklin, 2 banks ● Norfolk	N		Ad	[illegible]
Franklin Park, ● Suffolk			Ad	
Freetown, (R. R. name [illegible]) ● Bristol			N. Y. & B. D	
Fresh Pond, Middlesex			Natl	
Freshwater Cove Village, Essex				[illegible]
Frye Village, Essex				[illegible]
Furnace, (R. R. name Old Furnace) ● Worcester			Am	[illegible]
Furnace Village, Bristol				[illegible]

G

TOWN. COUNTY.	INDEX.	RAILWAY	EX.	POP.
[illegible] ● Worcester				[illegible]
[illegible], Worcester	K		N. Y. & B. D	
Gates Siding, Hampshire	H			
Gayhead, Dukes				
Georgetown, 2 banks, ● Essex			Am	[illegible]
Germantown, (mail to Quincy) Norfolk				
Gibbs, Hampden				
Gilbertville, ● Worcester			Am	[illegible]
Gill, (r. f. d. from Turners Falls) ● Franklin	F 2	Turners Falls, 2, 58	Ad., Natl	[illegible]
Gleasondale, ● Middlesex	M 4	2y, kk	Am	
Glenallen, Worcester				
Glendale, ● Berkshire			Ad	
Glendale, Hampshire				
Glendale, Middlesex				
Glenmere, Essex				[illegible]
Glenwood, (Sub-Station Medford P. O.) ● Middlesex	D		Am	[illegible]
Globe Village, Bristol				[illegible]
Globe Village, ● Worcester	I 7	Southbridge, 58	Am	
Gloucester, 6 banks, ● Essex	R 2	2n	Am	[illegible]
Golden Cove, Middlesex		58	N. Y. & B. D	
Goshen, ● Hampshire	E 4	Williamsburg	Ad., Am	
Gosnold, Dukes				
Grafton, 2 banks, ● Worcester	K 6		Am	[illegible]
Granby, ● Hampshire	F 5	Holyoke		[illegible]
Granby Center, Hampshire		Holyoke, 2, 58	Ad., Am	[illegible]
Granite Bridge, (mail to Milton) Suffolk	E 15	58k	N. Y. & B. D	
Graniteville, ● Middlesex	M 3	2bb	Am	
Granville, ● Hampden	D 7	Westfield, 55, 58	Ad., Am	[illegible]
Granville Center, Hampden	D 7	Westfield, 55, 58	Ad., Am	
Gray Gables, Barnstable			Ad	
Great Barrington, 3 banks, ● Berkshire	A 6	58	Ad	[illegible]
Greenbush, ● Plymouth	Q 6	58	N. Y. & B. D	[illegible]
Greendale, (Station Worcester P. O.) ● Worcester	J		Am	[illegible]
[illegible]				[illegible]
Greenfield, [illegible] ● Franklin	E			[illegible]
Green Harbor, ● Plymouth	R	[illegible], 58	N. Y. & B. D	[illegible]
Green Harbor Station, Plymouth	R		N. Y. & B. D	[illegible]
[illegible]				
[illegible]				[illegible]
Greenwich, Hampshire	H		Am	[illegible]
Greenwich Village, ● Hampshire	G		Am	
Greenwood, ● Middlesex			Am	[illegible]
Greylock, Berkshire			Am	[illegible]
Griswoldville, ● Franklin			Natl	[illegible]
Groton, ● Middlesex			Am	[illegible]
Groveland, ● Essex			Am	[illegible]

H

TOWN. COUNTY.	INDEX.	RAILWAY	EX.	POP.
Hadley, ● Hampshire	G 5	2y	Am	1,092
Haggett's, Essex	N 2	2z	Am	×
Halifax, ● Plymouth	Q 8	Halifax Sta., 58	N. Y. & B. D	497
Halifax Station, Plymouth	Q 7	58l	N. Y. & B. D	×
Hamilton, ● Essex	Q 2	2k, r	Am	750
Hampden, ● Hampden	G 7	East Long Meadow, 58	Ad	465
Hampden Center, Hampden		East Long Meadow, 58	Ad	278
Hampton Mills, (mail to Easthampton) Hampshire		2ff	Am	×
Hancock, ● Berkshire	B 3	Pittsfield, 55, 58	Ad., Am	459
Hanover, ● Plymouth	Q 7	58p	N. Y. & B. D	622
Hanson, ● Plymouth	Q 7	North Hanson, 58	N. Y. & B. D	1,060
Harbor View, Suffolk	F 11	1a	B. L	×
Harding, (2 miles n. of Medfield, N 6) ● Norfolk		Medfield, 58	Ad., N. Y. & B. D	×
Hardwick, ● Worcester	H 5	Gilbertville, 2, 55	Am	917
Harris, (mail to South Rehoboth) Bristol	N 9	Dighton, 58	N. Y. & B. D	×
Harrison Square, (mail to Dorchester) Essex	E 14	58e, k, rr	Ad., E. & P	45,909
Harrisville, Worcester				255
Hartsville, ● Berkshire	B 6	Great Barrington, 58	Ad	114
Harvard, ● Worcester	L 3	2cc	Am	1,026
Harwich, 2 banks, ● Barnstable	U 10	58r, z	N. Y. & B. D	648
Harwich Center, Barnstable	V 10	58z	N. Y. & B. D	×
Harwichport, ● Barnstable	V 10	Harwich, 58	N. Y. & B. D	×
Harwoods, Worcester	I 4	55m	Am	×
Hastings, (mail to Kendal Green) Middlesex		2u	Am	×
Hatchville, Barnstable	R 11	Falmouth, 58	N. Y. & B. D	113
Hatfield, ● Hampshire	F 4	Hatfield Station, 2, 58	Am	796
Hatfield Station, (P. O. name West Hatfield) Hampshire	E 4	2dd, 58ll	Am., N. Y. & B. D	×
Hatherly, Plymouth	P 6	North Abington, 58	N. Y. & B. D	492
Hathorne, ● Essex	P 3	2p	Am	×
Haverhill, 11 banks, ● Essex	O 1	2a, e	Am	37,175
Haverhill Bridge, (mail to Bradford) Essex		2e	Am	×
Hawley, Franklin	D 3	Charlemont, 2	Natl	175
Hayden Row, Middlesex	M 6	58uu	Ad	215
[illegible] ● Hampden			Ad	1,064
[illegible]				
[illegible] ●				×
[illegible] ●				15
[illegible]				×
[illegible] ●				[illegible]
Hecla, Worcester				297
Hemlock, Bristol	O 10	58t	N. Y. & B. D	×
Heywood's, Franklin	D 2	14	H. T. & W	×
Heywood's, Worcester	I 2	4rr	Natl	×
Hicksville, Bristol	O 10	58t	N. Y. & B. D	×
Highland, Suffolk	C 14	58gg	N. Y. & B. D	×
Highland Lake, Norfolk	N 7	58rr	Ad	×
Highlands, Suffolk	G 10	1b	B. L	3,590
Highlandville, ● Norfolk	A 14	58xx	Ad	1,150
Hills, (R. R. name Pleasant Hill) Essex	F 9	2l	Am	×
Hillsboro, (1½ miles [illegible] of Leverett, F 4) Franklin		Leverett, 4	Am	×
Hills Crossing, Middlesex	C 11	2y, hh	Am., Natl	×
Hillsville, Worcester				22
Hingham, 2 banks, ● Plymouth	P 6	58h	N. Y. & B. D	1,406
Hingham Center, ● Plymouth	Q 6	Hingham, 58	N. Y. & B. D	1,233
Hinsdale, ● Berkshire	C 4	55g	Am	1,650
Holbrook, ● Norfolk	P 6	58g	N. Y. & B. D	1,068
Holbrook Center, Norfolk		Holbrook, 58	N. Y. & B. D	840
Holden, ● Worcester	J 5	2rr	Natl	600
Holland, Hampden	H 7	Palmer, 4, 55	Am	199
Hollingsworth, Middlesex	L 3	2ll	Natl	×
Holliston, 1 bank, ● Middlesex	M 6	55k	Ad	594
Holliston Center, Middlesex		Holliston, 55	Ad	1,663
Holyoke, 9 banks, ● Hampden	F 6	2dd, 58mm	Ad., Am	45,712
Hoosac Tunnel, Berkshire	C 2	2nn, 14	H. T. & W., Natl	119
Hopedale, ● Worcester	L 7	10	Ad	1,377
Hopkinton, 2 banks, ● Middlesex	L 6	58uu	Ad	2,497
Hortonville, Bristol	N 9	See Fall River		289
Houghs Neck, (Sub-Station Quincy P. O.) Norfolk	G 15	Quincy, 58	N. Y. & B. D	305
Housatonic, ● Berkshire	A 5	58pp	Ad	1,043
House of Correction, Suffolk	F 11	See Boston		×
Howarth's Worcester	J 7	55l	Am	105
Howe's, (mail to Middleton) Essex		2z	Am	×
Howlands, Plymouth	P 9	58l	N. Y. & B. D	×
Hubbardstown, ● Worcester	J 3	2rr	Natl	1,152
Hudson, 3 banks, ● Middlesex	L 4	2y, kk	Am., Natl	5,308
Hull, ● Plymouth	H 14	58n, 220	N. Y. & B. D	162
Hull Village, Plymouth				[illegible]
Huntington, ● Hampshire	D 5	55g	Am	1,054
Hyannis, 1 bank, ● Barnstable	T 10	58y	N. Y. & B. D	1,237
Hyannisport, ● Barnstable	S 10	Hyannis, 58	N. Y. & B. D	175
Hydepark, 1 bank, ● Norfolk	C 15	58dd, rr	Ad., E. & P	3,617
Hydeville, Worcester				42

I

TOWN. COUNTY.	INDEX.	RAILWAY	EX.	POP.
Ice Houses, Middlesex	A 12			×
Indian Hollow, Hampshire				42
Indian Orchard, ● Hampden	F 6	55d, n	Am	2,189
Ingalls, (mail to Winthrop) Suffolk	G 11	1b	B. L	×
[illegible]		2p	Am	×
[illegible]		58mm	Ad	×
[illegible] ●		[illegible]	Am	4,584
[illegible]			N. Y. & B. D	182
[illegible]			Am	×
[illegible] ●			Ad	118

J

TOWN. COUNTY.	INDEX.	RAILWAY	EX.	POP.
Jamaica Plain, (Sub-Station Boston P. O.) ● Suffolk	D 14	58dd	Am., E. & P	×
Jamesville, (Sub-Station Worcester P. O.) ● Worcester	J 5	55d, l	Am	226
Jefferson, ● Worcester	J 5	2y, rr	Natl	826
Jericho, Worcester				735
Jerusalem, Plymouth			N. Y. & B. D	162
Judson, Bristol	O 8	Taunton, 58	N. Y. & B. D	160
Junction, Essex	Q 1	2d	Am	×
Junction, Hampshire	B 4	55g, o	Am	×

K

TOWN. COUNTY.	INDEX.	RAILWAY	EX.	POP.
Katama, Dukes	S 13	See Cottage City		
Kenberma, Plymouth	I 15	58n		
Kendal Green, ● Middlesex	N 5	2hh		[illegible]
Kingston, ● Plymouth	Q 8		N. Y. & B. D	[illegible]
Knightville, Hampshire				93

L

TOWN. COUNTY.	INDEX.	RAILWAY	EX.	POP.
Lake Crossing, (mail to Natick) Middlesex				
Lake Pearl, Norfolk				
Lake Pleasant, Franklin				
Lake Quinsigamond, Worcester				
Lake Shore, Worcester				
Lakeside, Essex				
Lake View, Norfolk				
Lake View (Mail to [illegible]) Worcester				
Lakeville, ● Plymouth				
Lancaster, ● Worcester				
Lancaster Mills, Worcester	L 4	58cc		
Lanesboro, ● Berkshire	B 3	Pittsfield, 55, 58	Ad., Am	558
Lanesville, ● Essex	R 2	2½		
Laurel Park, (mail to Northampton) Hampshire			Am	
Lawrence, (R. R. name North Lawrence) 8 banks, ● Essex	O 2		Am	[illegible]
Lawrence Junction, Middlesex		2z	Am	×
Lee, 2 banks, ● Berkshire	B 5	58pp		
Leeds, ● Hampshire	E 5	58nn		
Leete Ore Bed, Berkshire		58qq		
Leicester, 2 banks, ● Worcester	J 5	See Worcester		[illegible]
Lenox, 2 banks, ● Berkshire	B 5	Lenox, 58	Ad	2,012
Lenox, Berkshire	B 4	58pp	Ad	×
Lenoxdale, ● Berkshire	B 5			[illegible]
Leominster, 2 banks, ● Worcester	J 3	58a	Ad., Am., N. Y. & B. D	8,253
Leverett, ● Franklin	F 4		Am	
Lexington, 1 bank, ● Middlesex	A 9	2w	Am	[illegible]
Leyden, Franklin	F 2	Greenfield, 2	Am., Natl	[illegible]
Lincoln, ● Middlesex	N 4	Lincoln Station, 2	Natl	1,111
Lincoln Station, (P. O. name South Lincoln) Middlesex	N 4	2hh	Natl	×
Linden, Essex	F 10	2l	Am	1,070
Lindenwood, Middlesex	D 8	2v	Am	×
Line, (4 miles n. w. of Adamsville, E 2) Franklin		Shelburne Falls, 2, 58	Ad., Natl	×
Linebrook Parish, Essex				136
Little River, Hampden	E 6			496
Linwood, (1½ miles s. e. of Whitinsville, K 7) ● Worcester		Westfield, 55, 58	Ad., Am	×
Lithia, (2½ miles n. w. of Goshen, E 4) Hampshire		Williamsburg, 58	Ad., Am	×
Littleton, ● Middlesex	M 3	2hh	Natl	776
Littleton Center, Middlesex				333
Littleton Common, ● Middlesex	M 3	Littleton, 2	Natl	37

Ad., Adams Ex. Am., American Ex. B. L., Boston Local Ex. E. & P., Earle & Prew Ex. H. T. & W., Hoosac Tunnel & Wilmington Ex. M., Maritime Ex.
Natl., National Ex. N. Y. & B. D., New York & Boston Despatch Ex. W., F. & Co., Wells, Fargo & Co. Ex.

LII. SII.

TOWN.	COUNTY.	INDEX-EXH.	POP.
[illegible]	[illegible]	[illegible]	[illegible]

M

N

O

P

Q

R

S

Ad., Adams Ex. Am., American Ex. B. L., Boston Local Ex. E. & P., Eaile & Prew Ex. H. T. & W., Hoosac Tunnel & Wilmington Ex. M., Maritime Ex.
Natl., National Ex. N. Y. & B. D., New York & Bos n Despatch Ex. W., F. & Co., Wells, Fargo & Co. Ex.

TOWN. COUNTY.	INDEX.	RAILWAY, or, if not on a Railroad, nearest station.	EX.	POP.
Silverlake, (R. R. name *Plympton*) ● Plymouth	Q 8	58l	N. Y. & B. D	143
Silver Lake, Middlesex	N 3	2t	▭Am	×
Sixteen Acres, Hampden	G 7	See Springfield		281
Smiths, ● Hampshire	H 5	55n	Am	817
Smiths Ferry, Hampshire	E 5	2dd	Am	99
Somerset, ● Bristol	O 9	58f	N. Y. & B. D	1,983
Somerset Hill, (Sub-Station Boston P. O.) ● Middlesex		See Boston		×
Somerset Junction, (P. O. name Pottersville) Bristol	O 10	58f, g	▭ N. Y. & B. D	×
Somerville, (Sub.Station, Boston P. O.; R. R. name *Somerville Junction*) 2 banks, ● Middlesex	D 11	2t, w, hh, 55t	▭ Am., Natl	61,643
Somerville Highlands, Middlesex	D 11	2 w	▭Am	×
South Acton, ● Middlesex	M 4	2hh, kk	Natl	528
South Amherst, ● Hampshire	F 5	2y	Am	442
Southampton, ● Hampshire	E 5	58ll	Ad	988
South Ashburnham, ● Worcester	J 2	2nn, qq, pp	Am., Natl	746
South Ashfield, ● Franklin	D 3	*Buckland Sta.*, 2	Natl	64
South Athol, Worcester	H 3	55n	▭ Am	82
South Attleboro, ● Bristol	N 8	See Attleboro		860
South Bay Junction, Suffolk	E 13	58rr	▭Ad	×
South Beach, Dukes	S 13	See Cottage City		×
South Bellingham, Norfolk	M 7	58rr	▭ Ad	455
South Berlin, (1½ miles s. e. of West Berlin, L 4) Worcester		W. Berlin, 2, 58	Am., N. Y. & B. D	187
South Billerica, Middlesex	N 3	2w	Am	168
South Bolton, Worcester	L 5	2y	▭ Am	×
Southboro, ● Worcester	M 5	58a	Ad., Am., N. Y. & B. D	1,244
South Boston, (Sub-Station Boston P.O.) ● Suffolk	E 13	58e, rr	Ad., Am., Natl	67,913
South Boylston, (mail to Oakdale) Worcester	K 5	2ee	Am	633
South Braintree, 1 bank, ● Norfolk	P 6	58e, f, g, i	N. Y. & B. D	2,267
South Brewster, (R. R. name *Brewster Station*) ● Barnstable	V 9	58r	N. Y. & B. D	106
Southbridge, 2 banks, ● Worcester	J 7	58aaa	Ad	4,559
South Byfield, ● Essex	P 2	Byfield, 2	Am	×
South Carver, ● Plymouth	Q 9	*Tremont*, 58	N. Y. & B. D	370
South Chatham, ● Barnstable	V 10	58z	N. Y. & B. D	297
South Chelmsford, ● Middlesex	N 3	58c	Am., N. Y. & B. D	252
South Clinton, Worcester	K 4	2y	▭ Am	×
South Dartmouth, ● Bristol	P 11	See New Bedford		410
South Deerfield, ● Franklin	E 4	2dd, 58ll, oo	Ad., Am	1,071
South Dennis, ● Barnstable	U 10	58r	N. Y. & B. D	437
South Dighton, Bristol		Dighton, 58	N. Y. & B. D	×
South District, Essex				459
South Duxbury, ● Plymouth	R 7	58h	N. Y. & B. D	342
South East, Middlesex				184
South Easton, ● Bristol	O 7	58s	N. Y. & B. D	516
South Egremont, ● Berkshire	A 6	Great Barrington, 58	Ad	257
South End, (Station Boston P. O.) ● Suffolk	E 13	See Boston		×
South Essex, ● Essex	Q 2	Essex, 2	▭Am	412
South Everett, Middlesex				2,009
Southfield, ● Berkshire	B 7	Sheffield, 58	Ad	197
South Fitchburg, (mail to Fitchburg) Worcester	K [illegible]	[illegible]	N. Y. & B. D	
South Foxboro, Norfolk				391
South Framingham, 2 banks, ● Middlesex	M 5	[illegible]	Ad., Am., N. Y. & B. D	5,770
South Gardner, (Station Gardner, P. O.) ● Worcester	J 2	Gardner, 2	Natl	1,684
South Georgetown, Essex	O 2	2d	▭Am	199
South Glendale Siding, Berkshire		58pp	▭Ad	×
South Groveland, ● Essex	O 1	Groveland, 2	▭Am	1,069
South Hadley, ● Hampshire	F 5	Mount Tom, 2	Am	1,302
South Hadley Falls, ● Hampshire	F 5	Holyoke, 2, 58	Ad., Am	3,141
South Hanover, ● Plymouth	Q 7	58p	N. Y. & B. D	289
South Hanson, ● Plymouth	Q 7	58i	N. Y. & B. D	252
South Harwich, ● Barnstable	V 10	58z	N. Y. & B. D	204
South Hingham, ● Plymouth	P 6	Hingham, 58	N. Y. & B. D	954
South Hyannis, (1 mile e. of Hyannis Port, S 10) ● Barnstable		Hyannis, 58	▭N. Y. & B. D	56
South Lancaster, ● Worcester	L 4	2 ee	Am	982
South Lawrence, (Sub-Station Lawrence, P. O.) Essex	O 2	2a, c, p, z	▭Am	7,306
South Lee, ● Berkshire	B 5	58pp	Ad	523
South Lincoln, (R. R. name *Lincoln Station*) ● Middlesex	N 4	2hh	Natl	×
South Lowell, (mail to Lowell) Middlesex		2t, w	▭Am	213
South Lynnfield, Essex		Lynnfield, 2	Am	385
South Mashpee, Barnstable				47
South Middleboro, ● Plymouth	Q 9	58r	N. Y. & B. D	×
South Middleton, ● Essex	O 3	2z	Am	56
South Milford, Worcester	L 7	58uu	▭Ad	458
South Monson, Hampden	G 7	4	▭ Am	1,296
South Natick, ● Middlesex	N 5	Natick, 55	Ad., Am	154
South Orleans, ● Barnstable	V 9	Orleans, 58	N. Y. & B. D	847
South Peabody, Essex		Peabody, 2	Am	4,726
South Raynham, Bristol				278
South Rehoboth, Bristol	O 9	Dighton, 58	N. Y. & B. D	×
South River, (mail to West Deerfield) Franklin		2nn, 5	Ad., Natl	×
South Royalston, (R. R. name *Royalston*) ● Worcester	H 2	2nn	▭ Natl	291
South Salem, Essex				6,876
South Sandisfield, Berkshire	B 7	Sheffield, 58	Ad	104
South Sandwich, Barnstable	S 10	Sandwich, 58	▭N. Y. & B. D	94
South Sherborn, ● Middlesex	N 6	58a	N. Y. & B. D	217
South Spencer, Worcester	J 6	55d, e	▭ Natl	150
South Stoughton, Norfolk		58f	▭Ad	×
South Sudbury, ● Middlesex	M 5	2y, 58c	Am., N. Y. & B. D	689
South Sutton, Worcester				215
South Swansea, (2½ miles s. w. of Swansea, O 10) Bristol		58hh	E. & P., N. Y. & B. D	162
South Truro, Barnstable	V 8	58r	N. Y. & B. D	113
South Uxbridge, Worcester	L 6	58rr	▭Ad	77
South Village, Worcester				1,119
Southville, ● Worcester	L 5	55a	Ad., Am	290
South Walpole, ● Norfolk	N 7	58a	N. Y. & B. D	318
South Wareham, ● Plymouth	U 9	58r	N. Y. & B. D	436
South Wellfleet, ● Barnstable	V 8	58r	N. Y. & B. D	121
South Westminster, ● Worcester	J 3	Westminster Dep., 2	Natl	158
South Westport, Bristol	O 11	See New Bedford		78
South Weymouth, 2 banks, ● Norfolk	P 6	58i	Ad., N. Y. & B. D	3,199
Southwick, ● Hampden	E 7	58ll	Ad	981
South Williamstown, ● Berkshire	B 2	Williamstown Station, 2	Natl	371
South Wilmington, Middlesex	O 3	2u	▭Am	×
South Worcester, Worcester	J 5	55d, l, 58ii, zz	E. & P	5,435
South Worthington, Hampshire	D 5	Huntington, 55	Am	79
South Yarmouth, 1 bank, ● Barnstable	U 10	*South Yarmouth*, 58	N.Y.&B.D	635
South Yarmouth, (P. O. name Yarmouth Farms) Barnstable	U 10	58r	N. Y. & B. D	×
Spencer, 2 banks, ● Worcester	J 6	55e	Am	6,741
Springdale, Norfolk		58aa	▭Ad	×
Springdale, Worcester				143
SPRINGFIELD, 20 banks, ● Hampden	E 7	2dd, 3, 55d, g, n, 58kk, bbb	Ad. Am	62,059
Springhill, Barnstable	S 10	Sandwich, 58	N. Y. & B. D	202
Spruce Corner, Franklin	E 4	Adams, 55	Am	×
Squannacook Junction, Middlesex	L 3	2ll, mm	▭Natl	×
Squantum, (mail to [illegible]) Norfolk	F 14	Atlantic, 58	▭Ad	×
Standish, (2 miles s. of North Marshfield, Q 6) Plymouth		Marshfield, 58	N. Y. & B. D	×
State Farm, (R. R. name *Titicut*) ● Plymouth	P 8	58g	N. Y. & B. D	×
Stateline, ● Berkshire	A 5	55q, 58qq	Ad., Am	91
State Line, Hampden	G 7	2pp	▭Natl	×
State Line, Worcester	I 1	4	▭Am	×
Steepbrook, (Sub-Station Fall River P. O.) Bristol	O 10	58f	N. Y. & B. D	672
Sterling, ● Worcester	K 4	58d	Am., N. Y. & B. D	972
Sterling Junction, ● Worcester	K 4	2ee, 58d	Am., N. Y. & B. D	82
Stevens, Essex	O 2	2 p	▭Am	×
Stevens Village, Worcester				289
Stillriver, ● Worcester	L 4	2ee	Am	136
Stockbridge, 1 bank, ● Berkshire	B 5	58pp	Ad	1,197
Stoneham, 2 banks, ● Middlesex	D 8	2r	Am	6,284
Stone Haven, Norfolk		58ff	▭ N. Y. & B. D	×
Stones Crossing, Worcester		58zz	▭Ad	×
Stoneville, Worcester				44
Stony Beach, Plymouth	I 14	58n	▭ N. Y. & B. D	71
Stony Brook, (1 mile e. of Weston, N 4) Middlesex		2hh	Natl	×
Stony Brook, Norfolk				99
Stoughton, ● Norfolk	O 7	58f, aa	N. Y. & B. D	4,762
Stoughton Central, Norfolk		58aa	▭ N. Y. & B. D	×
Stow, ● Middlesex	M 4	Gleasonville, 2	Natl	614
Sturbridge, ● Worcester	I 7	Southbridge, 58	Ad	762
Sudbury, ● Middlesex	M 4	[illegible]	Am., N. Y. & B. D	452
Summit, (mail to Greendale) Worcester		2ee	▭ Am	×
Summit Siding, (mail to Rutland) Worcester	[illegible]	[illegible]	Am., Natl	[illegible]
Sunderland, ● Franklin	F 4	Leverett, 4	Am	692
Sunnyside, Norfolk				2,228
Surfside, ● Plymouth	J 15	58n	▭ N. Y. & B. D	×
Sutton, (r. f. d. from Millbury) ● Worcester	J 6	Milford, 10, 55, 58	Ad	672
Swampscott, (Station, Lynn P.O.) ● Essex	H 9	2k, m	Am	3,225
Swansea, ● Bristol	O 10	58hh	▭N. Y. & B. D	590
Swansea Center, Bristol	N 10	Swansea, 58	▭N. Y. & B. D	318
Swift River, Hampshire	D 4	Williamsburg, 58	Ad., Am	55

T

TOWN. COUNTY.	INDEX.	RAILWAY	EX.	POP.
Talbot, Worcester	L 5	58a	▭Ad	×
Tapleyville, (Sub-Station Danvers P. O.) ● Essex	P 3	2d	▭ Am	1,822
Tarpaulin Cove, (6 miles s. w. of Woods Holl, R 11) Dukes		See Woods Hole		×
Tatnuck, (Sub-Station Worcester P. O.) ● Worcester		See Worcester		
Taunton, 5 banks, ● Bristol	O 8	58f, l, r	N. Y. & B. D	31,036
Teaticket, ● Barnstable	R 11	Falmouth, 58	N. Y. & B. D	153
Tempest Knob, Barnstable		58r	N. Y. & B. D	[illegible]
Templeton, ● Worcester	I 3	[illegible]	Am	861
Terrys, Bristol		58f	Ad	[illegible]
Tewksbury, ● Middlesex	N 2	2r	Am	1,116
Tewksbury Center, Middlesex		[illegible]	Am	1,141
Tewksbury Junction, Middlesex	N 2	2uu	[illegible]	[illegible]
Texas, Worcester	J 6	55l	[illegible]	[illegible]
The Falls, Norfolk	[illegible]	[illegible]	[illegible]	[illegible]
Thompsonville, Middlesex	[illegible]	[illegible]	[illegible]	[illegible]
Thorndike, ● Hampden	[illegible]	[illegible]	[illegible]	[illegible]
Thornton, Suffolk	[illegible]	[illegible]	[illegible]	[illegible]
Three Rivers, ● Hampden	[illegible]	[illegible]	[illegible]	[illegible]
Thurbers Crossing, [illegible]	[illegible]	[illegible]	[illegible]	[illegible]
Tisbury, Dukes	[illegible]	[illegible]	[illegible]	[illegible]
Titicut, (P. O. name State Farm) [illegible]	[illegible]	[illegible]	[illegible]	[illegible]
Tolland, Hampden	[illegible]	[illegible]	[illegible]	[illegible]
Topsfield, ● Essex	[illegible]	[illegible]	[illegible]	[illegible]
Toulsset, Bristol	[illegible]	[illegible]	[illegible]	[illegible]
Tower Hill, Middlesex	[illegible]	[illegible]	[illegible]	×
Townsend, 1 bank, ● Middlesex	[illegible]	[illegible]	[illegible]	[illegible]
Townsend Harbor, ● Middlesex	[illegible]	[illegible]	[illegible]	261
Tremont, (Sub-Station Boston P. O.) ● Middlesex		See Boston		×
Tremont, (P. O. name West Wareham) Plymouth	[illegible]	[illegible]	N. Y. & B. D	503
Truro, ● Barnstable	[illegible]	*Truro Station*, 58	N. Y. & B. D	×
Trowbridgeville, Worcester				[illegible]
Truro Station, Barnstable	[illegible]	[illegible]	[illegible]	[illegible]
Tufts College, ● Middlesex	[illegible]	[illegible]	[illegible]	×
Tully, Franklin	[illegible]	[illegible]	Am., Natl	180
Turners Falls, 2 banks, ● [illegible] Franklin	[illegible] 2	2ss, 58oo	Ad., Natl	[illegible]
[illegible]	F 3	2nn, oo	Natl	×
[illegible]	[illegible]	2u		×
[illegible]	P 9	58r		×
[illegible]	M 2	2l	[illegible]	635
[illegible]	B 6	Van [illegible]	[illegible]	363

U

TOWN. COUNTY.	INDEX.	RAILWAY	EX.	POP.
Union Market, Middlesex	B 12	2l	[illegible]	[illegible]
Union Square, Middlesex	D 12	2hh	[illegible]	[illegible]
Unionville, Norfolk	[illegible]	[illegible]	[illegible]	[illegible]
Unionville, [illegible]	[illegible]	[illegible]	[illegible]	[illegible]
Uphams Corner, (Sub-Station Boston P. O.) ● Suffolk		See Boston		[illegible]
Upton, ● Worcester	[illegible]	[illegible]	[illegible]	[illegible]
Uxbridge, 2 banks, ● Worcester	L 7	[illegible]	[illegible]	[illegible]
Uxbridge Center, Worcester	[illegible]	[illegible]	[illegible]	[illegible]

V

TOWN. COUNTY.	INDEX.	RAILWAY	EX.	POP.
Valley Falls, (Sub-Station Worcester P. O.) ● Worcester	[illegible]	[illegible]	[illegible]	[illegible]
Valley Mills Siding, Berkshire	[illegible]	[illegible]	[illegible]	[illegible]
Van Deusen, (R. R. name *Van Deusenville*) ● Berkshire	B 6	58pp, qq	Ad	[illegible]
Vaughns, (mail to Lynnfield) Essex	[illegible]	[illegible]	[illegible]	[illegible]
Vineyard Haven, ● Dukes	[illegible]	[illegible]	[illegible]	[illegible]
[illegible], Essex	[illegible]	[illegible]	[illegible]	[illegible]

W

TOWN. COUNTY.	INDEX.	RAILWAY	EX.	POP.
Waban, ● Middlesex	[illegible]	[illegible]	[illegible]	[illegible]
Wachusett, Worcester	[illegible]	[illegible]	[illegible]	[illegible]
Wadsworth, Norfolk	[illegible]	[illegible]	[illegible]	[illegible]
Wakefield, 2 banks, ● Middlesex	[illegible]	[illegible]	[illegible]	[illegible]
Wakefield Center, (mail to Wakefield) Middlesex	[illegible]	[illegible]	[illegible]	[illegible]
Wakefield Junction, Middlesex	[illegible]	[illegible]	[illegible]	[illegible]
Wales, 1 bank, ● Hampden	[illegible]	[illegible]	[illegible]	[illegible]
Walnut Hill, Middlesex	[illegible]	[illegible]	[illegible]	[illegible]
Walnuthill, ● Norfolk	[illegible]	[illegible]	[illegible]	[illegible]
Walpole, ● Norfolk	[illegible]	[illegible]	[illegible]	[illegible]
Walpole Center, Norfolk	[illegible]	[illegible]	[illegible]	[illegible]
Walpole Junction, Norfolk	[illegible]	[illegible]	[illegible]	[illegible]
Waltham, 3 banks, ● Middlesex	[illegible]	[illegible]	[illegible]	[illegible]
Waltham Highlands, Middlesex	[illegible]	[illegible]	[illegible]	[illegible]
Wamesit, Middlesex	[illegible]	[illegible]	[illegible]	[illegible]
Wamesit Junction, Middlesex	[illegible]	[illegible]	[illegible]	[illegible]
Wampum, Norfolk	[illegible]	[illegible]	[illegible]	[illegible]
Wapping, Franklin	[illegible]	[illegible]	[illegible]	[illegible]
Waquoit, ● Barnstable	[illegible]	[illegible]	[illegible]	[illegible]
Wardhill, ● Essex	[illegible]	[illegible]	[illegible]	[illegible]
Ware, 2 banks, ● Hampshire	[illegible]	[illegible]	[illegible]	[illegible]
Wareham, 2 banks, ● Plymouth	[illegible]	[illegible]	[illegible]	[illegible]
Warren, 1 bank, ● Worcester	[illegible]	[illegible]	[illegible]	[illegible]
Warwick, ● Franklin	[illegible]	[illegible]	[illegible]	[illegible]
Washacum, Worcester	[illegible]	[illegible]	[illegible]	[illegible]
Washington, Berkshire	[illegible]	[illegible]	[illegible]	[illegible]
Washington Park, Middlesex	[illegible]	[illegible]	[illegible]	[illegible]
Washington Village, (mail to Boston) Suffolk	E	[illegible]	[illegible]	[illegible]
Watertown, 2 banks, ● Middlesex	[illegible]	[illegible]	[illegible]	[illegible]
Waterville, ● Worcester	[illegible]	[illegible]	[illegible]	[illegible]
Watson, (4 miles w. of Ashfield, D 3) Franklin		*Buckland Station*, 2	[illegible]	[illegible]
Watuppa, Bristol	[illegible]	[illegible]	[illegible]	[illegible]
Wareland, Plymouth	[illegible]	[illegible]	[illegible]	[illegible]
Waveland Siding, Plymouth	[illegible]	[illegible]	[illegible]	[illegible]
Waverly, ● Middlesex	[illegible]	[illegible]	[illegible]	726
Wayland, ● Middlesex	[illegible]	[illegible]	[illegible]	752
Wayside Inn, Middlesex	[illegible]	[illegible]	[illegible]	[illegible]
Webster, 2 banks, ● Worcester	[illegible]	[illegible]	[illegible]	[illegible]
Webster Depot, Worcester	[illegible]	[illegible]	[illegible]	[illegible]
Webster Junction, Worcester	[illegible]	[illegible]	[illegible]	[illegible]
Webster Mills, Worcester	[illegible]	[illegible]	[illegible]	[illegible]
Webster Square, (Station Worcester P. O.) ● Worcester	[illegible]	[illegible]	[illegible]	[illegible]
Wedgemere, Middlesex	[illegible]	[illegible]	[illegible]	[illegible]
Weir Branch, Bristol	[illegible]	[illegible]	[illegible]	[illegible]
Weir Junction, Bristol	[illegible]	[illegible]	[illegible]	[illegible]
Weir River, Norfolk	[illegible]	[illegible]	[illegible]	[illegible]
Weir Village, Bristol	[illegible]	[illegible]	[illegible]	[illegible]
Wellesley, ● Norfolk	[illegible]	[illegible]	[illegible]	[illegible]
Wellesley Farms, (1½ miles s. of Newton Lower Falls, N 5) Norfolk	[illegible]	[illegible]	[illegible]	[illegible]
Wellesley Hills, ● Norfolk	[illegible]	[illegible]	[illegible]	[illegible]
Wellfleet, 1 bank, ● Barnstable	[illegible]	[illegible]	[illegible]	847
Wellington, ● Middlesex	[illegible]	[illegible]	[illegible]	[illegible]
Wenaumet, Barnstable	[illegible]	[illegible]	[illegible]	[illegible]
Wendell, Franklin	[illegible]	[illegible]	[illegible]	[illegible]
Wendell Center, Franklin	[illegible]	[illegible]	[illegible]	[illegible]
Wendell Depot, Franklin	[illegible]	[illegible]	[illegible]	[illegible]
Wenham, ● Essex	[illegible]	[illegible]	[illegible]	[illegible]
Wenham Depot, ● Essex	[illegible]	[illegible]	[illegible]	[illegible]
West Acton, ● Middlesex	[illegible]	[illegible]	[illegible]	[illegible]
West Andover, Essex	[illegible]	[illegible]	[illegible]	[illegible]
West Auburn, Worcester	[illegible]	[illegible]	[illegible]	[illegible]
West Barnstable, ● Barnstable	[illegible]	[illegible]	[illegible]	[illegible]
West Becket, Berkshire	[illegible]	[illegible]	[illegible]	[illegible]
West Bedford, Middlesex	[illegible]	[illegible]	[illegible]	[illegible]
West Berlin, ● Worcester	[illegible]	[illegible]	[illegible]	[illegible]
West Billerica, Middlesex	[illegible]	[illegible]	[illegible]	[illegible]
Westboro, 2 banks, ● Worcester	[illegible]	[illegible]	[illegible]	[illegible]
West Boxford, ● Essex	[illegible]	[illegible]	[illegible]	[illegible]
West Boylston, ● Worcester	[illegible]	[illegible]	[illegible]	[illegible]
West Brewster, Barnstable	[illegible]	[illegible]	[illegible]	[illegible]
West Bridgewater, ● Plymouth	[illegible]	[illegible]	[illegible]	[illegible]
West Brimfield, Hampden	[illegible]	[illegible]	[illegible]	[illegible]
West Brookfield, ● Worcester	[illegible]	[illegible]	[illegible]	[illegible]
West Cambridge, Middlesex	[illegible]	[illegible]	[illegible]	[illegible]
West Chatham, Barnstable	[illegible]	[illegible]	[illegible]	[illegible]
West Chelmsford, ● Middlesex	[illegible]	[illegible]	[illegible]	[illegible]
West Chesterfield, Hampshire	D 4	Williamsburg, 58	[illegible]	[illegible]
West Chop, Dukes	R 12	214, 222, 240	N. Y. & B. D	[illegible]
West Concord, Middlesex	[illegible]	[illegible]	[illegible]	[illegible]
West Cummington, ● Hampshire	[illegible]	[illegible]	[illegible]	[illegible]
Westdale, Plymouth	O 7	58g, o	[illegible]	[illegible]
West Deerfield, (mail to Deerfield) Franklin	[illegible]	[illegible]	[illegible]	[illegible]
West Dennis, ● Barnstable	[illegible]	[illegible]	[illegible]	[illegible]
West Dighton, Bristol	O 9	Dighton, 58	[illegible]	[illegible]
West Dudley, Worcester	[illegible]	[illegible]	[illegible]	[illegible]
West Duxbury, ● Plymouth	[illegible]	[illegible]	[illegible]	[illegible]
West Everett, Middlesex	[illegible]	[illegible]	[illegible]	[illegible]
West Falmouth, ● Barnstable	[illegible]	[illegible]	[illegible]	[illegible]
West Farms, Hampden	[illegible]	[illegible]	[illegible]	[illegible]
Westfarms, Hampshire	[illegible]	[illegible]	[illegible]	[illegible]
Westfield, 4 banks, ● Hampden	[illegible]	[illegible]	[illegible]	[illegible]
West Fitchburg, (Sub-Station Fitchburg P. O.) ● Worcester	[illegible]	[illegible]	[illegible]	[illegible]
Westford, ● Middlesex	[illegible]	[illegible]	[illegible]	[illegible]
Westford, (P. O. [illegible] spring) Middlesex	[illegible]	[illegible]	[illegible]	[illegible]
West Gardner, (Sub-Station Gardner P. O.) Worcester	I 2	Gardner, 2	[illegible]	[illegible]
West Gloucester, Essex	Q 2	Gloucester, 2	[illegible]	[illegible]
West Gloucester Station, Essex	[illegible]	[illegible]	[illegible]	[illegible]
West Graniteville, (mail to Graniteville) Middlesex	[illegible]	[illegible]	[illegible]	[illegible]
West Granville, Hampden	[illegible]	[illegible]	[illegible]	[illegible]
West Groton, ● Middlesex	[illegible]	[illegible]	[illegible]	[illegible]
Westhampton, ● Hampshire	[illegible]	[illegible]	[illegible]	[illegible]
West Hanover, ● Plymouth	[illegible]	[illegible]	N. Y. & B. D	[illegible]
West Harwich, ● Barnstable	[illegible]	[illegible]	N. Y. & B. D	[illegible]
West Hatfield, (R. R. name *Hatfield Station*) Hampshire	E [illegible]	[illegible]	[illegible]	[illegible]
West Hawley, Franklin	D [illegible]	[illegible]	[illegible]	[illegible]
West Hingham, ● Plymouth	[illegible]	[illegible]	[illegible]	[illegible]
West Holyoke, Hampden	[illegible]	[illegible]	[illegible]	[illegible]
West Leominster, (mail to Fitchburg) Worcester	[illegible]	[illegible]	N. Y. & B. D	[illegible]
West Leyden, Franklin	[illegible]	[illegible]	[illegible]	[illegible]
West Lynn, Middlesex	[illegible]	[illegible]	[illegible]	[illegible]
West Manchester, (mail to Manchester) Essex	[illegible]	[illegible]	[illegible]	[illegible]
West Mansfield, ● Bristol	[illegible]	[illegible]	[illegible]	[illegible]
West Medford, ● Middlesex	[illegible]	[illegible]	[illegible]	[illegible]
West Medway, ● Norfolk	M 6	[illegible]	[illegible]	[illegible]
West Millbury, ● Worcester	J 6	Millbury, 55, 58	[illegible]	[illegible]
Westminster, 1 bank, ● Worcester	J 3	Westminster Dep., 2	[illegible]	[illegible]
Westminster Center, Worcester	[illegible]	[illegible]	[illegible]	[illegible]
Westminster Depot, ● Worcester	J 3	2nn	[illegible]	[illegible]
West New Boston, Berkshire	[illegible]	[illegible]	[illegible]	[illegible]
West Newbury, ● Essex	P 1	Newburyport, 2	[illegible]	[illegible]
West Newton, (Station Newton Center P. O.) 2 banks, ● Middlesex	A 12	⊙ 55b	[illegible]	[illegible]
West Northfield, ● Franklin	F 1	Mt. Hermon, 2	[illegible]	[illegible]
Weston, ● Middlesex	N 5	⊙ 2y, hh	[illegible]	[illegible]
[illegible]	C 6	Great Barrington	[illegible]	[illegible]
[illegible]	J 7	55l	[illegible]	[illegible]
[illegible]	P 3	2d, z	[illegible]	[illegible]
[illegible]	B 4	55g	[illegible]	[illegible]
[illegible]	C 2	2nn	[illegible]	[illegible]
[illegible]	O 11	*Westport Factory*	[illegible]	[illegible]
[illegible]	O 10	58f	[illegible]	[illegible]
Westport Station	O 10	*Westport Factory*	[illegible]	[illegible]
Westport Point, ● [illegible]	O 11	*Westport Factory*	[illegible]	[illegible]
West Quincy, Norfolk	O 5	58q	[illegible]	[illegible]
West Roxbury, (Sub-Station Boston P. O.) ● Suffolk	[illegible]	[illegible]	[illegible]	[illegible]
West Rutland, ● Worcester	[illegible]	[illegible]	[illegible]	[illegible]
West Rutland	[illegible]	[illegible]	[illegible]	×
West Sherborn, Middlesex	[illegible]	[illegible]	[illegible]	[illegible]
West Somerville, (Station [illegible])	[illegible]	[illegible]	[illegible]	[illegible]
West Upton, ● Worcester	[illegible]	[illegible]	[illegible]	[illegible]
Westvale, Middlesex	[illegible]	[illegible]	[illegible]	[illegible]
West Walpole, (mail to Walpole) Norfolk	[illegible]	[illegible]	[illegible]	[illegible]
West Ware, Hampshire	[illegible]	[illegible]	[illegible]	[illegible]
West Wareham, (R. R. name *Tremont*) ● Plymouth	[illegible]	[illegible]	[illegible]	[illegible]
West Warren, ● Worcester	[illegible]	[illegible]	[illegible]	[illegible]
West Yarmouth, ● Barnstable	[illegible]	[illegible]	[illegible]	[illegible]
Weymouth, 2 banks, ● Norfolk	[illegible]	[illegible]	[illegible]	[illegible]
Weymouth Center ●	[illegible]	[illegible]	[illegible]	[illegible]
Weymouth Depot, Norfolk	[illegible]	[illegible]	[illegible]	[illegible]
Weymouth Heights, ● Norfolk	[illegible]	[illegible]	[illegible]	[illegible]
Whately, ● Franklin	[illegible]	[illegible]	[illegible]	[illegible]
Whately, (P. O. name East Whately) Franklin	[illegible]	[illegible]	[illegible]	[illegible]
Wheeler, Franklin	[illegible]	[illegible]	[illegible]	[illegible]
Wheelersville, Worcester	[illegible]	[illegible]	[illegible]	[illegible]
Wheelockville, Worcester	[illegible]	[illegible]	[illegible]	[illegible]
Wheelwright, Worcester	[illegible]	[illegible]	[illegible]	[illegible]
Whipples, Hampden	[illegible]	[illegible]	[illegible]	[illegible]
White Valley, Worcester	I 4	[illegible]	[illegible]	[illegible]
Whitins, Worcester	L 7	[illegible]	[illegible]	[illegible]
[illegible] ●	K 7	*Whitins*, 58	[illegible]	[illegible]
Whitman, ● Plymouth	P 7	*Whitman*, 58	[illegible]	[illegible]
Whitman Crossing, (mail to Maynard) Middlesex	[illegible]	[illegible]	[illegible]	[illegible]
Whitman Station, (East Whitman) Plymouth	[illegible]	[illegible]	[illegible]	[illegible]
Whitney's, Middlesex	[illegible]	[illegible]	[illegible]	[illegible]
Whittenton, Bristol	[illegible]	[illegible]	[illegible]	[illegible]
Whittenton Junction, Bristol	[illegible]	[illegible]	[illegible]	[illegible]
Wianno, Barnstable	[illegible]	[illegible]	[illegible]	[illegible]
Wigginville, (mail [illegible]) Middlesex	[illegible]	[illegible]	[illegible]	[illegible]
Wilbraham, ● Hampden	[illegible]	[illegible]	[illegible]	[illegible]
Wilkinsonville, ● Worcester	[illegible]	[illegible]	[illegible]	[illegible]
Williamsburg, ● Hampshire	[illegible]	[illegible]	[illegible]	[illegible]
Williamstown, 2 banks, ● Berkshire	B 2	Williamstown Sta.	[illegible]	[illegible]
Williamstown Station, ● Berkshire	B 2	2nn, ss	[illegible]	[illegible]
Williamsville, Berkshire	[illegible]	[illegible]	[illegible]	[illegible]
Williamsville, ● Worcester	[illegible]	[illegible]	[illegible]	[illegible]
Willimansett, ● Hampden	[illegible]	[illegible]	[illegible]	[illegible]
Willis Place, Franklin	[illegible]	[illegible]	[illegible]	[illegible]
Williston, Hampshire	[illegible]	[illegible]	[illegible]	[illegible]
Willows, (mail to Ayer)	[illegible]	[illegible]	[illegible]	[illegible]
Wilmington, ● Middlesex	[illegible]	[illegible]	[illegible]	[illegible]
Wilmington Center, Middlesex	[illegible]	[illegible]	[illegible]	[illegible]
Wilmington Junction, Middlesex	O [illegible]	[illegible]	[illegible]	[illegible]
Winchendon, 2 banks, ● Worcester	[illegible]	[illegible]	[illegible]	[illegible]
Winchendon Center, Worcester	[illegible]	[illegible]	[illegible]	[illegible]
Winchendon Springs, ● Worcester	[illegible]	[illegible]	[illegible]	[illegible]
Winchester, 2 banks, ● Middlesex	[illegible]	[illegible]	[illegible]	[illegible]
Winchester Highlands, Middlesex	[illegible]	[illegible]	[illegible]	[illegible]
Windermere, Plymouth	[illegible]	[illegible]	[illegible]	[illegible]
Windsor, Berkshire	[illegible]	[illegible]	[illegible]	[illegible]
Winslows, (mail to [illegible]) Norfolk	[illegible]	[illegible]	[illegible]	[illegible]
Winslow's Crossing, (mail to West Hanover) Plymouth	[illegible]	[illegible]	[illegible]	[illegible]
Winter Hill, (Sub-Station Boston P. O.) ● Suffolk	D 11	2t	▭	[illegible]
Winthrop, (Sub-Station Boston P. O., R. R. name *Winthrop Center*) ● Suffolk	[illegible]	[illegible]	[illegible]	[illegible]
Winthrop Beach	[illegible]	[illegible]	[illegible]	[illegible]
Winthrop Highlands, Suffolk	[illegible]	[illegible]	[illegible]	[illegible]
Wire Village, Worcester	[illegible]	[illegible]	[illegible]	[illegible]
Woburn, 2 banks, ● Middlesex	C 8	2t	[illegible]	[illegible]
Woburn Highlands, Middlesex	C 8	2t	[illegible]	[illegible]
Wollaston, (Station Quincy P. O.) ● Norfolk	[illegible]	[illegible]	N. Y. & B. D	658
Wollaston Heights, Norfolk	[illegible]	[illegible]	N. Y. & B. D	×
Woodbury, Essex				×
Wood Island, Suffolk				×
Woodland, Middlesex				×
Woods Hole, ● Barnstable	[illegible]	[illegible]	[illegible]	484
Woodside Mills, Worcester	[illegible]	[illegible]	[illegible]	234
[illegible]	[illegible]	[illegible]	[illegible]	272
[illegible]	[illegible]	[illegible]	[illegible]	×
WORCESTER, [illegible] ● Worcester	[illegible]	[illegible]	[illegible]	[illegible]
[illegible] ● [illegible]	[illegible]	[illegible]	[illegible]	[illegible]
Wrentham, 1 bank, ● [illegible]	[illegible]	[illegible]	[illegible]	[illegible]
Wyben, (4 miles [illegible] D 6) Hampden	[illegible]	[illegible]	[illegible]	[illegible]
Wyoming, Middlesex	[illegible]	[illegible]	[illegible]	[illegible]
Wyoma, (mail to Lynn)	[illegible]	[illegible]	[illegible]	[illegible]

Y

TOWN. COUNTY.	INDEX.	RAILWAY	EX.	POP.
Yarmouth, 1 bank, ● Barnstable	U 10	*Yarmouth Sta.*, 58	N.Y.&B.D	[illegible]
Yarmouth Farms, (R. R. name *South Yarmouth*) Barnstable	[illegible]	[illegible]	[illegible]	[illegible]
Yarmouth Port, ● Barnstable	[illegible]	[illegible]	[illegible]	[illegible]
Yarmouth Station, Barnstable	[illegible]	[illegible]	[illegible]	[illegible]

Z

TOWN. COUNTY.	INDEX.	RAILWAY	EX.	POP.
Zoar, ● Franklin	[illegible]	[illegible]	[illegible]	[illegible]
Zylonite, Berkshire	[illegible]	[illegible]	[illegible]	[illegible]

Ad., Adams Ex. Am., American Ex. B. L., Boston Local Ex. E. & P., Earle & Prew Ex. Mar., Maritime Ex. Natl., National Ex.
N. Y. & B. D., New York & Boston Despatch Ex. W., F. & Co., Wells, Fargo & Co. Ex.

INDEX OF MAPS.

PAGE.
Abyssinia ....[illegible]
Afghanistan ...593
Africa.....[illegible]
Alabama.....312
Alaska Ty.....418
Alberta.....[illegible]
Algeria.....607
Andorra.....570
Arabia.....540
Argentine.....568
Arizona Ty....370
Arkansas.....338
Armenia.....598
Asia.....[illegible]
Assiniboia.....468
Athabasca.....468
Atlantic Ocean.558
Australia.....550
Austria-Hungary 578
Bahamas 526
Baluchistan....593
Barbadoes Is...551
Belgium.....579
Bermudas 566
Bhotan 597
Bokhara.....593
Bolivia 560
Borneo 606
Bosnia.....578
Bourbon Is.....551
Brazil.....564
British Col.....472
British Guiana.557
British Honduras....522
Bulgaria.....590
California..378-386
Canada.....514
Cape Colony...608
Central Africa.604
Central Am.....522
Ceylon.....597
Chile.....568
China.....596
Cochin-China . 540
Colombia.....556
Colorado.....204
Congo Free State.....604
Connecticut ... 27
Corsica.....574
Costa Rica.....523
Crete.....591
Cuba.....482
Cyprus.....591
Delaware..... 85
Denmark.....582
District of Columbia.... 84
Dutch Guiana .557
Eas'n Roumelia590
East Indies....600
Ecuador.....556
Egypt.....610
England.....572
Europe.....536
Faroer Is.....583
Fiji Is.....551
Florida.....300
France.....597
Franklin.....514
French Guiana.557
French Indo-China.....540
Georgia.....294
Germany 588
Gibraltar 570
Great Britain...572
Greece.....575
Greenland 583
Guatemala.....522
Haiti.....527
Hawaii.....422
Herzegovina...578
Honduras.....523
Iceland.....583
Idaho.....404
Illinois.....158
India.....567
Indiana 146
Indian Ty 362
Iowa.....168
Ireland.....580
Italy.....571
Jamaica.....530
Japan.....596
Java.....602
Kansas 190
Keewatin.....514
Kentucky..246-258
Khiva 593
Korea.....596
Labrador.....432
Liberia.....541
Louisiana.....328
Loyalty Is.....551
Luxemburg....579
Mackenzie.....514
Madagascar....548
Madeira Is.....551
Maine..... 10
Maltese Is.....551
Malta.....551
Manitoba.....464
Maryland..... 84
Massachusetts.. 22
Mauritius Is...551
Mexico 478
Michigan 136
Minnesota 224
Mississippi 320
Missouri.....180
Monaco.....567
Montana.....392
Montenegro....590
Morocco.....607
Natal.....608
Nebraska.....196
Nepal 597
Netherlands....579
Nevada.....374-382
New Brunswick444
New Caledonia Is.551
Newfoundland.432
New Guinea....619
New Hampshire 14
New Jersey.... 76
New Mex. Ty..366

New South Wales.......612
New York....32-44
New Zealand..620
Nicaragua......523
N. America....514
N. Carolina.268-280
N. Dakota.....228
NovaScotia.436-444
Ohio 124
Oklahoma Ty..362
Orange Free State........608
Oregon.........414
Pacific Islands..562
Palestine......603
Paraguay......565
Pennsylvania.58-70
Peru...........560
Philippine Isl..428
Porto Rico.....424
Portugal.......570
Prince Edward Island... 436-444
Quebec........450
Queensland....615
Rhode Island.. 23
Roumania......590
Russia in Asia.592
Russia in Europe......587
Salvador.......522
San Marino....571
Santo Domingo.527
Sardinia.......574
Saskatchewan..468
Scotland......576
Siam...........
Sierra Leone...544
Sikkim.........
South Africa Republic.....
S. America.....
S. Carolina.268-280
S. Dakota......234
Spain..........570
Sudan.........604
Sweden........586
Switzerland....584
Tahiti Is.......551
Tasmania......611
Tennessee..246-258
Texas......344-356
Tripoli........544
Tunis..........607
Turkey in Europe......590
Ungava........514
United States..518
Uruguay.......
Venezuela.....
Vermont...... 14
Virginia.....98-110
Wales.........572
Washington...410
W. Australia...614
West Indies....552
W. Virginia.98-110
Wisconsin.... 214
World..........548
Wyoming......400
Yellowstone National Park...402
Yukon.........418

Index of Cities.

PAGE.
Allegheny.....500
Atlanta........534
Baltimore......494
Birmingham...533
Boston.........484
Brooklyn......490
Charleston.....533
Chicago.......
Cleveland......
Columbus......502
Council Bluffs..512
Dallas.........542
Denver........516
Detroit........504
Greater New York...491
Havana........527
Honolulu......422
Indianapolis...507
Kansas City....511
Louisville......528
Memphis......529
Milwaukee....517
Minneapolis...524
Montreal......430
Nashville......532
New Haven....487
New Orleans...539
New York.....488
Omaha........513
Philadelphia...496
Pittsburg......
Providence....486
Quebec........426
Richmond.....498
St. Paul.......525
San Francisco..543
Superior......520
Tacoma........547
Toronto.......466
Washington...495
West Superior.520

ABB YAC

INDEX TO STATE MAP OF
RHODE ISLAND.

EXPLANATION.

To find the name of any place on the Map, first find the name in the index; opposite the name will be seen the number and letter designating it on the Map; then trace a direct line on the Map from the number given to a point where it meets a direct line running from the letter given, and at or near this point will be found the name desired.

Figures represent Railroads. An *italic* letter after each figure represents the branch of that railroad.

County seat in **Full Face** type.
All Towns in Roman type are Post Offices.
All Towns in *Italic* type are not Post Offices.
● Money Order Post Office.
⊙ Telegraph Station.
▭ Prepaid Freight and Express Station.
× Population unknown, or less than 100.
r. f. d. rural free delivery.
Ad., Ex., Adams Express.
E. & P., Ex., Earle & Prew Express.
N. Y. & B. D., Ex., New York and Boston Despatch Express.

RAILROADS.

1. Moshassuck Valley.
Providence, M 9, to Saylesville, M 9.

2. Narragansett Pier.
Kingston Station, L 12, to Narragansett Pier, M 13.

3. Newport & Wickford Railroad and Steamboat Co.
Wickford Junction, L 11, to Wickford, M 11, by rail, and from Wickford, M 11, to Newport, N 12, by steamer.

58. New York, New Haven & Hartford.
a. Boston, Mass., O 5, to Providence, M 9, entering the State near Central Falls, M 9.
b. East Junction, Mass., N 9, to India Point, M 9.
c. Providence, M 9, to Fall River, Mass., O 10.
d. Warren, N 10, to Bristol, N 11.
e. Providence, M 9, to New London, Conn., leaving the State near Westerly, K 13.
f. Auburn, M 10, to Harbor Junction, Providence, M 9.
g. Auburn, M 10, to Hope, L 10.
h. Auburn, M 10, to Buttonwoods, M 10, (not in operation.)
i. Boston, Mass., to Newport, N 12, entering the State near Tiverton, O 11.
k. Providence, M 9, to Worcester, Mass., leaving the State near Woonsocket, M 8.
l. East Providence, M 9, to Valley Falls, M 9.
m. Franklin, Mass., M 7, to Valley Falls, M 9.
n. Providence, M 9, to Williamantic, Conn., leaving the State near Greene, K 10.
o. Olneyville, M 9, to Douglas Junction, Mass, K 7.
p. Harrisville, L 8, to Woonsocket, M 8.
q. Boston, Mass., O 5, to Woonsocket, M 8.

61. Paweatuck Valley. (Elec.)
Westerly, K 12, to Watch Hill, K 13.

62. Wood River Branch.
Wood River Junction, L 12, to Hope Valley, K 11.

STEAMSHIP LINES.

200. Boston & Philadelphia Steamship Co.
Boston, Mass., to Philadelphia, Pa., via Providence, M 9.

202. Continental Steamboat Lines.
Providence, M 9, to Newport, M 12, and to Block Island, L 15.

204. Fall River Line. (N. Y., N. H. & H. R. R.)
New York City, to Fall River, Mass., O 10, via Newport, N 12.

208. Jamestown & Newport Ferry Co.
Saunderstown, M 11, to Jamestown, M 11, and Newport, M 12.

210. Joy Steamship Co.
New York, N. Y., to Providence, M 9.

212. Merchants & Miners Transportation Co.
Boston, Mass., D 13, via Providence, M 9, to Norfolk, Va.

216. Montauk Steamboat Co.
New York, N. Y., to Block Island, L 15.

218. Narragansett Pier Navigation Co.
Narragansett Pier, M 13, to Newport, N 12.

220. New London Steamboat Co.
Norwich, Conn., to Block Island, L 15.

224. Newport & Block Island Line.
Newport, N 12, to Block Island, L 15.

226. Norwich, New London & Watch Hill Steamboat Co.
Norwich, Conn., to Watch Hill, J 13.

228. Providence, Fall River & Newport Steamboat Co.
Providence, M 9, to Fall River, Mass., O 10, Newport, N 12, Block Island L 15, and to Rocky Point, N 10.

230. Providence & Stonington Steamship Co. (N. Y., N. H. & H. R. R.)
New York City to Providence, M 9, via. Newport, N 12.

240. Seaconnet Steamboat Co.
Providence, M 9, to Sakonnet Point, N 12.

COUNTIES.

COUNTY.	CO. SEAT.	INDEX.	POP.
Bristol	Bristol	M 9	13,144
Kent	East Greenwich	L 10	29,976
Newport	Newport	N 11	32,599
Providence	Providence	M 8	328,683
Washington	Kingston	L 11	24,154
Total			428,556

TOWNS.

TOWN.	COUNTY.	INDEX.	RAILWAY, *or, if not on a Railroad, nearest station.*	EX.	POP.
Abbottrun	Providence	M 8	58*m*	Ad	165
Adamsville, ●	Newport	O 12	Tiverton, 58	N. Y. & B. D	448
Albion, ●	Providence	M 8	58*o*	E. & P	360
Allendale, (mail to Centerdale)	Providence		58*o*	▭ Ad	×
Allenton, ●	Washington	M 11	*Wickford Jc.*, 3, 58	Ad	540
Alton, (1½ miles w. of Wood River Junction, K 12)	Washington		Wood River Junction, 58, 62	Ad	×
Anthony	Kent	L 10	58*n*	Ad	1,210
Apponaug, ●	Kent	M 10	58*e*	Ad	780
Aquidneck	Newport		58*i*	▭ Ad	×
Arcadia	Washington	K 11	Hope Valley, 62		83
Arctic, ●	Kent	M 10	58*n*	▭ Ad	913
Arkwright, (mail to Hope)	Kent		58*g*	Ad	367
Arlington, ●	Providence	M 9	58*n*	▭ Ad	×
Arnold Mills	Providence	M 9	⊙ 58*m*	Ad	113
Ashaway, 2 banks, ●	Washington	K 12	Westerly, 58, 61	Ad	610
Ashland	Providence	L 9	Hope, 58	Ad	230
Ashton, ●	Providence	M 8	⊙ 58*k*	E. & P	1,306
Auburn, (R. R. name *Auburn Junction*.) ●	Providence	M 9	⊙ 58*e, f, g, h*	Ad	3,860
Austin, (3½ miles s. w. of Nooseneck Hill, L 11)	Washington		Washington, 58	Ad	88
Avondale, (mail to Westerly)	Washington		61	Ad	[illegible]
B					
Barrington, (mail to Barrington Center)	Bristol	N 10	Barrington Center, 58	E. & P	×
Barrington Center, ●	Bristol	N 10	⊙ 58*c*	E. & P	1,730
Bayside	Kent	N 10	58*h*	Ad	38
Bellefont, (mail to Auburn)	Providence		58*h*	▭ Ad	×
Belleville, (mail to Wickford)	Washington		3	Ad	×
Berkeley	Providence	M 8	⊙ 58*k*	E. & P	×
Block Island, ●	Newport	L 14	⊙ 202, 216, 220, 224, 228 Ad., N. Y. & B. D		1,456
Bridgeton, (1 mile n. of Pascoag, K 8) ●	Providence		Pascoag, 58	Ad	310
Bristol, 4 banks, ●	Bristol	N 10	⊙ 58*d*, 200, 202, 204, 210, 212, 228, 230, 240	E. & P	7,049
Bristol Ferry	Newport	N 11	⊙ 58*i*, 202, 228	N. Y. & B. D	125
Bullock's Point	Providence		58*c*	▭ E. & P	×
Buttonwoods, ●	Kent	M 10	58*h*	Ad	31
C					
Canonchet	Washington	K 12	62		310
Carolina, ●	Washington	L 12	58*e*	Ad	489
Centerdale, ●	Providence	M 9	58*o*	Ad	240
Centerville, 2 banks, ●	Kent	M 10	*Centerville Station*, 58	Ad	1,612
Centerville Station, (mail to Arctic)	Kent		⊙ 58*n*	Ad	[illegible]
Central Falls, ●	Providence	M 9	⊙ 58*a, k*	E. & P	18,167
Charlestown	Washington	L 13	Kenyon, 58	▭ Ad	1,060
Chepachet, ●	Providence	K 8	Oakland, 58	Ad	1,018
Chepiwanoxet, (mail to Cowesett)	Kent		58	Ad	[illegible]
Clyde, (mail to Phenix)	Kent	[illegible]	[illegible]	[illegible]	[illegible]
Coal Mines	Bristol	[illegible]	[illegible]	N. Y. & B. D	
Coles	Kent	M [illegible]	[illegible]	[illegible]	
Conimicut	Kent	[illegible]	[illegible]	[illegible]	
Coventry, ●	Kent	[illegible]	[illegible]	[illegible]	[illegible]
Cowesett, ●	Kent	M [illegible]	[illegible]	[illegible]	[illegible]
Cranston, ●	Providence	M [illegible]	[illegible]	[illegible]	[illegible]
Crescent Park	Providence		[illegible]	E. & P	
Crompton, ●	Kent	[illegible]	*Centerville Station*, [illegible]	[illegible]	[illegible]
Cumberland Hill	Providence	M [illegible]	[illegible]	E. & P	[illegible]
Cumberland Mills	Providence		[illegible]	[illegible]	
D					
Darlington	Providence		[illegible]	[illegible]	
Davisville, ●	Washington	L [illegible]	[illegible]	[illegible]	
Diamond Hill	Providence	M [illegible]	[illegible]	[illegible]	
Drownville, ●	Bristol	M 9	[illegible]	E. & P	[illegible]
Dunnells Switch	Providence	M [illegible]	[illegible]	[illegible]	
Dyerville	Providence	M [illegible]	[illegible]	[illegible]	
E					
East Greenwich, [illegible] banks, ●	Kent	M 10	[illegible]	[illegible]	[illegible]
East Providence, ●	Providence	M 9	[illegible]	E. & P	[illegible]
East Providence Center, ●	Providence	M [illegible]	[illegible]	Ad	[illegible]
Elmwood, (Station Providence P. O.) ●	Providence		[illegible]	[illegible]	
Enfield	Providence	M [illegible]	[illegible]	[illegible]	[illegible]
Escoheag	Kent	K [illegible]	[illegible]	[illegible]	[illegible]
Exeter	Washington	[illegible]	[illegible]	[illegible]	1,029
F					
Fields Station, (mail to Tarkiln)	Providence		58*o*	[illegible]	
Fiskeville, ●	Providence	L 10	Hope, [illegible]	Ad	[illegible]
Forestdale, ●	Providence	[illegible]	[illegible]	[illegible]	[illegible]
Fort Adams	Newport	M [illegible]	[illegible]	N. Y. & B. D	
Foster	Providence	K 9	see Providence		[illegible]
Foster Center	Providence	K [illegible]	see Providence		[illegible]
Fox Point	Providence		58*c*	[illegible]	
Frenchtown, (5 miles n. w. of Davisville, L 11)	Kent		Davisville, 58	[illegible]	
G					
Georgiaville, ●	Providence	M 9	58*o*	Ad	[illegible]
Glendale, ●	Providence	L [illegible]	[illegible]	Ad	[illegible]
Gould, (R. R. name *Goulets.*)	Washington	[illegible]	[illegible]	[illegible]	[illegible]
Grant's	Kent		[illegible]	[illegible]	
Greene, ●	Kent	K [illegible]	[illegible]	Ad	[illegible]
Greenhill, (2 miles s. w. of Perrysville, L 12)	Washington		[illegible]	[illegible]	
Greenville, 2 banks, ●	Providence	[illegible]	[illegible]	[illegible]	[illegible]
Greenwood, (mail to Apponaug)	Kent		[illegible]	[illegible]	
Greystone, (mail to Enfield)	Providence		[illegible]	Ad	
H					
Hamilton, ●	Washington	M 11	202, 228		[illegible]
Hamlet, (mail to Woonsocket)	Providence		[illegible]	E. & P	
Hampden Meadows	Bristol		[illegible]	E. & P	
Harbor Junction	Providence		[illegible]	[illegible]	
Harmony	Providence	[illegible]	[illegible]	[illegible]	[illegible]
[illegible]	Kent	[illegible]	[illegible]	[illegible]	[illegible]
[illegible] ●	Providence	[illegible]	[illegible]	[illegible]	[illegible]
[illegible]	Providence		[illegible]	[illegible]	
[illegible]	Providence	[illegible]	[illegible]	[illegible]	[illegible]
[illegible]	Washington	K 13	Westerly, [illegible]	[illegible]	[illegible]
Hillsgrove, ●	Kent	M 10	58*e*	Ad	[illegible]
Hope, ●	Providence	[illegible]	[illegible]	[illegible]	[illegible]
Hope Valley, 1 bank, ●	Washington	K [illegible]	[illegible]	[illegible]	[illegible]
Hopkinton	Washington	K 12	[illegible] anonchet, 6[illegible]		[illegible]
Howard, ●	Providence	M 10	58*g*	Ad	
Hoxsie, (2 miles s. of Lakewood, M 10)	Kent		[illegible]	[illegible]	[illegible]
Hughesdale	Providence	M 9	Olneyville, [illegible]	[illegible]	[illegible]
I					
India Point	Providence	M 9	⊙ 58*b, c*	E. & P	
J					
Jackson	Providence	[illegible]	[illegible]	[illegible]	
Jamestown, ●	Newport	M [illegible]	[illegible]	Ad, N. Y. & B. D	[illegible]
Johnston	Providence		[illegible]	[illegible]	
K					
Kent	Providence	L [illegible]	Hope, [illegible]	[illegible]	
Kenyon, ●	Washington	[illegible]	[illegible]	[illegible]	[illegible]
Kettle Point	Providence		[illegible]	E. & P	
Kingston, 2 banks, ●	Washington	M 1[illegible]	*Kingston Station*, [illegible]	[illegible]	[illegible]
Kingston Station, (P. O. name West Kingston)	Washington	L 12	[illegible]	[illegible]	190
Knight's	Kent		[illegible]	Ad	
Knightsville	Providence	M [illegible]	[illegible]	Ad	200
L					
Lafayette, (R. R. name *Wickford Junction.*) ●	Washington	M [illegible]	[illegible]	Ad	1,200
Lakewood, ●	Kent	M [illegible]	[illegible]	[illegible]	[illegible]
Liberty	Washington	L [illegible]	[illegible]	Ad	15
Limerock	Providence	M [illegible]	[illegible]	E. & P	[illegible]
Lincoln Park	Kent		58*e*	Ad	
Little Compton, ●	Newport	[illegible]	Tiverton, 58	N. Y. & B. D	[illegible]
Lockbridge, (mail to Saylesville)	Providence		1		×
Lonsdale, ●	Providence	M 8	⊙ 58*k*	E. & P	4,600
Lorraine, (mail to Pawtucket)	Providence		1		×
Lymansville, (1½ miles w. of Manton, M 9) ●	Providence		58*m*	▭ Ad	388
M					
Manton, ●	Providence	M 9	⊙ 58*o*	Ad	735
Manville, ●	Providence	M 8	⊙ 58*k*	E. & P	2,106
Matunuck, (2½ miles e. of Perryville, L 12)	Washington		Wakefield, 2	Ad	73
Meshanticut, (1½ miles s. of Cranston, M 9)	Providence		58*n*	▭ Ad	410
Middletown	Newport		⊙ 58*i*	N. Y. & B. D	1,457
Mohegan	Providence	L 7	Pascoag, 58	Ad	×
Moosup Valley	Providence	K 10	Greene, 58	Ad	413
N					
Narragansett Pier, ●	Washington	M 12	⊙ 2, 200, 202, 210, 212, 218, 224, 228, 230, 240	Ad	840
Nasonville, ●	Providence	L 8	⊙ 58*p*	Ad	250
Natick, ●	Kent	M 10	⊙ 58*g, n*	Ad	3,750
Nayattpoint, ●	Bristol	M 10	⊙ 58*c*, 228	E. & P	213
NEWPORT, 11 banks, ●	Newport	N 12	⊙ 3, 58, 200, 204, 208, [illegible], 212, 218, 224, 228, 2[illegible], 240 Ad., N. Y. & B. D		22,034
Niantic, ●	Washington	K 13	58*e*	Ad	480
Nipmuc	Kent		58*n*	▭ Ad	×
Nooseneck Hill	Kent	L 11	Washington, 58	Ad	375
North, (Station Providence P. O.) ●	Providence		See Providence		×
North Scituate, ●	Providence	L 9	See Providence		810
North Tiverton, ●	Newport	N 10	228		183
Norwood, ●	Kent	N 10	58*e*	Ad	500
O					
Oakland, ●	Providence	L 8	58*o*	Ad	1,220
Oakland Beach	Kent	M 10	58*h*	Ad	×
Oakland Center	Providence		58*p*	Ad	×
Oaklawn	Providence	M 10	58*n*	Ad	175
Olneyville, (Station Providence P. O.) 2 banks, ●	Providence	M 9	⊙ 58*e, n, o*	▭ Ad	×
P					
Pascoag, 1 bank, ●	Providence	K 8	⊙ 58*o*	Ad	2,830
Pawtucket, 5 banks, ●	Providence	M 10	⊙ 58*a, k*. Ad., E. & P., N. Y. & B. D		39,231
Pawtuxet, (Sub Station Providence P. O.) ●	Providence	M 9	200, 202, 210, 212, 228, 230, 240.	▭ Ad	380
Peacedale, ●	Washington	M 12	⊙ 2	Ad	1,213
Perrysville	Washington	L 12	Wakefield, 2	Ad	118
Phenix, 2 banks, ●	Kent	L 10	58*g*	Ad	3,010
Phillipsdale, (1 mile w. of Rumford, M 8) ●	Providence		⊙ 58*l*	E. & P	240
Pinehill	Washington	L 11	⊙ *Wickford Junction*, 3, 58	Ad	408
Pocasset, (mail to Howard)	Providence		58*a*	▭ Ad	×
Point Judith	Washington	M 1[illegible]	200, 202, 204, 210, 212, 224, 228, 230	▭ Ad	85
Pomham	Providence		58*c*	▭ E. & P	×
Pontiac, ●	Kent	M 10	⊙ 58*g*, 61*b*	Ad	1,400
Portsmouth, ●	Newport	N 11	*Portsmouth Sta.*, 58	N. Y. & B. D	1,921
Portsmouth Grove	Newport	N 11	58*i*	N. Y. & B. D	×
Portsmouth Station	Newport	N 11	⊙ 58*i*	N. Y. & B. D	×
Potowomut	Kent	M 11	58*e*	▭ Ad	×
Potterhill, ●	Washington	H 12	Westerly, 58, 61	Ad	731
Primrose	Providence	L 8	58*o*	▭ Ad	×
PROVIDENCE, 45 banks, ●	Providence	M 9	⊙ 1, 3, 58*a, c, e, f, k, n*, 200, 202, 210, 212, 230, 240 Ad., E & P., N. Y. & B. D		175,597
Prudence, (20 miles s. of Providence, M 9)	Newport		202, 228		65
Q					
Quidnick, (mail to Anthony)	Kent		⊙ 58*n*	[illegible]	[illegible]
Quonochontaug	Washington	K 13	Westerly, [illegible]	[illegible]	[illegible]
R					
River Point, ●	Kent	M 10	⊙ 58*g, n*	[illegible]	[illegible]
River Point Junction	Kent		58*g*	▭ Ad	
Riverside, ●	Providence	N 10	⊙ 58*c*, 200, 202, 210, 212, 228, 230, 240	E. & P	[illegible]
River View, (mail to Bayside)	Kent		[illegible]	[illegible]	
Rockland, ●	Providence	L [illegible]	[illegible]	[illegible]	[illegible]
Rockville	Washington	K [illegible]	Hope Valley, [illegible]	[illegible]	[illegible]
Rocky Brook	Washington	M [illegible]	[illegible]	[illegible]	
Rocky Point, (mail to Warwick)	Kent		[illegible]	[illegible]	
Roger Williams Park, (mail to Auburn)	Kent		[illegible]	E. & P	
Rumford, ●	Providence	M [illegible]	[illegible]	[illegible]	[illegible]
S					
Saunderstown, (2 miles n. of Narragansett Pier, M 12) ●	Washington		[illegible]	[illegible]	[illegible]
Saylesville, ●	Providence	M [illegible]	[illegible]	[illegible]	[illegible]
Seaconnet Point	Newport		[illegible]	[illegible]	
Shannock, ●	Washington	[illegible]	[illegible]	[illegible]	[illegible]
Shawomet, (1 mile e. of Warwick, M [illegible])			[illegible]	[illegible]	[illegible]
Shawomet Beach, (mail to Bayside)	Kent		[illegible]	[illegible]	
Silver Hook	Providence		[illegible]	E. & P	
Silver Spring	Providence		[illegible]	[illegible]	
Slatersville, 1 bank, ●	Providence	[illegible]	[illegible]	[illegible]	[illegible]
Slocum, ●	Washington	M [illegible]	[illegible]	[illegible]	
Smithfield	Providence	[illegible]	[illegible]	[illegible]	
Sockanosset, (mail to Howard)	Providence		[illegible]	[illegible]	
South Auburn	Providence		[illegible]	[illegible]	
South Ferry, (6 miles s. of Hamilton, M 11)	Washington		[illegible]	[illegible]	
South Foster	Providence	K [illegible]	[illegible]	[illegible]	[illegible]
South Portsmouth, ●	Newport	[illegible]	[illegible]	N. Y. & B. D	[illegible]
South Providence	Providence		[illegible]	[illegible]	
South Scituate, ●	Providence	L [illegible]	[illegible]	[illegible]	[illegible]
Spring Green	Kent	M [illegible]	[illegible]	Ad	
Squantum	Providence		[illegible]	E. & P	
Stillwater	Providence	M [illegible]	[illegible]	[illegible]	[illegible]
Summit	Kent	K [illegible]	[illegible]	[illegible]	[illegible]
T					
Tarkiln	Providence	L [illegible]	[illegible]	[illegible]	[illegible]
Thornton, ●	Providence	M [illegible]	[illegible]	[illegible]	[illegible]
Tiverton, ●	Newport	O [illegible]	[illegible]	N. Y. & B. D	[illegible]
Tiverton Four Corners, ●	Newport	[illegible]	[illegible]	N. Y. & B. D	[illegible]
U					
Union Village	Providence	M [illegible]	[illegible]	[illegible]	[illegible]
Usquepaugh, ●	Washington	L [illegible]	[illegible]	[illegible]	[illegible]
V					
Valley Falls, ●	Providence	M [illegible]	58*k, l, m*	E. & P	[illegible]
Vernon	Providence	L [illegible]	[illegible]	[illegible]	[illegible]
W					
Wakefield, 2 banks, ●	Washington	M [illegible]	[illegible]	[illegible]	[illegible],210
[illegible]	Providence		[illegible]	[illegible]	×
Warren, 5 banks, ●	Bristol	N [illegible]	[illegible]	[illegible]	4,099
Warwick, ●	Kent	M [illegible]	[illegible]	[illegible]	[illegible]
Washington, ●	Kent	L [illegible]	[illegible]	[illegible]	[illegible]
Watch Hill, ●	Washington	K [illegible]	[illegible]	[illegible]	[illegible]
Wayland Park	Providence		[illegible]	[illegible]	
Weekapaug, (Summer, P. O.)	Washington		[illegible] Westerly		[illegible]
West Arlington	Providence		[illegible]	[illegible]	
Westcott	Kent		[illegible]	Ad	[illegible]
Westerly, 8 banks, ●	Washington	K 13	⊙ 58*e*, 61	Ad	8,040
West Glocester	Providence	K 8	Pascoag, 58	Ad	175
West Greenwich Center	Kent	K 10	Greene, 58	Ad	
West Kingston, (R. R. name *Kingston Station*) ●	Washington	L [illegible]	[illegible]	[illegible]	[illegible]
Wharf Junction	Providence		[illegible]	[illegible]	
Whipple	Providence	L [illegible]	[illegible]	[illegible]	[illegible]
Whiterock, ●	Washington	K [illegible]	Westerly, [illegible]	[illegible]	[illegible]
Wickford, 2 banks, ●	Washington	M 1[illegible]	[illegible] 228	Ad	[illegible]
Wickford Junction, (P. O. name Lafayette)	Washington	M 1[illegible]	[illegible]	[illegible]	[illegible]
Wickford Landing	Washington		[illegible]	Ad	
Woodlawn	Providence	M [illegible]	[illegible]	E. & P	[illegible]
Wood River Junction, ●	Washington	K [illegible]	[illegible]	[illegible]	348
Woodville	Washington	K [illegible]	[illegible]	[illegible]	70
WOONSOCKET, 10 banks, ●	Providence	L [illegible]	⊙ 58*k, p, q*	Ad, E. & P	28,204
Wyoming, ●	Washington	L [illegible]	Hope Valley, [illegible]	[illegible]	518
Y					
[illegible]	Washington		[illegible]	Ad	[illegible]

INDEX TO STATE MAP OF CONNECTICUT.

EXPLANATION.

To find the name of any place on the Map, first find the name in the Index; opposite the name will be seen the number and letter designating it on the Map, then trace a direct line on the Map from the number given to a point where it meets a direct line running from the letter given, and at or near this point will be found the name desired.

Figures represent Railroads. An *italic* letter after each figure represents the branch of that railroad.

County seat in **Full Face** type.
All Towns in Roman type are Post Offices.
All Towns in *Italic* type are not Post Offices.
● Money Order Post Office.
· Telegraph Station.
▭ Prepaid Freight and Express Station.
× Population unknown, or less than 100.
r. f. d. rural free delivery.
Ad. Ex., Adams Express.
Am. Ex., American Express.
E. & P. Ex., Earle and Prew Express.
N. Y. & B. D. Ex., New York and Boston Despatch Express.

RAILROADS.

1. Bridgeport Traction. (Elec.)
Westport, D 9, to Stratford, E 9.

2. Bristol & Plainville. (Elec.)
Bristol, F 4, to Berlin, H 5, and branches.

3. Central New England.
a. Hartford, H 3, to Campbell Hall, N. Y., leaving the State near State Line, C 2.
b. Tariffville, H 2, to Springfield, Mass., leaving the State at H 1.

4. Central Vermont.
(Controlled by the Grand Trunk.)
a. Brattleboro, Vt., to New London, L 7, entering the State near Stafford Springs, K 2.
b. Montville Station, L 6, to Montville, L 6.
c. Fitchville Junction, L 5, to Fitchville, L 5.

6. Connecticut Lighting & Power Co. (Elec.)
a. Naugatuck, E 6, to Waterville, F 5.
b. Waterbury, E 5, to Oakville, E 5.
c. Norwalk, C 9, to South Norwalk, C 9.

10. Enfield & Longmeadow. (Elec.)
Warehouse Point, I 2, to East Longmeadow, Mass., leaving the State at I, 1.

15. Fair Haven & Westville. (Elec.)
a. New Haven, G 8, to Montowese, G 7.
b. New Haven, G 8, to Westville, F 7.
c. New Haven, G 8, to Mt. Carmel, F 6.
d. New Haven, G 8, to Branford, H 8.
e. New Haven, G 8, to Highwood, G 7.
f. New Haven, G 8, to Woodmont, F 8, and branch to Allingwood, F 8.

18. Farmington Street. (Elec.)
a. Hartford, H 3, to Plainville, G 4.
b. Farmington, G 4, to Unionville, G 3.

20. Hartford, Manchester & Rockville. (Elec.)
Hartford, H 3, to Rockville, J 2, and branches.

24. Hartford Street. (Elec.)
a. Hartford, H 3, to South Glastonbury, I 4.
b. Hartford, H 3, to New Britain, H 4.
c. Hartford, H 3, to West Hartford, H 4.
d. Hartford, H 3, to Rainbow, H 2.
e. Hartford, H 3, to East Windsor, I 2.
f. Hartford, H 3, to Burnside, I 3.
g. Hartford, H 3, to Wethersfield, H 4.

30. Hartford & West Hartford. (Elec.)
See Hartford Street.

36. Meriden. (Elec.)
Meriden, H 5, to Wallingford, G 6, and branch.

40. Meriden, Southington and Compounce. (Elec.)
Meriden, H 5, to Southington, G [illegible]

48. Middletown Street. (Elec.)
Gildersleeve, I 5, to to Lakeview Park, H 5, and to South Farms, H 5.

52. Montville Street. (Elec.)
New London, L 7, to Taftville, M 5, and branches.

58. New York, New Haven & Hartford.
a. Providence, R. I., to New London, L 7, entering the State near Stonington Junction, N 7.
b. New London, L 7, to New Haven, G 7.
c. New Haven, G 7, to New New York City, leaving the State near Greenwich Station, A 10.
d. Stamford, B 10, to New Canaan, C 9.
e. New Haven, G 7, to Pittsfield, Mass., leaving the State near Canaan, D 1.
f. Bridgeport, E 9, to Botsford, D 7.
g. Derby Junction, F 7, to Ansonia, F 7.
h. New Haven, G 7, to Springfield, Mass., leaving the State near Thompsonville, I 1.
i. Berlin Station, H 5, to Middletown, I 5.
k. Windsor Locks, I 2, to Suffield, H 1.
l. New Britain, G 4, to Berlin Station, H 5.
m. New Haven, G 7, to Shelburne Falls, Mass., leaving the State near Congamond, H 1.
n. Farmington Station, G 4, to New Hartford, F 2.
o. Bridgeport, E 9, to Winsted, F 2.
p. Waterbury, F 5, to Watertown, E 4.
q. Brookfield Junction, C 6, to Wilson Point, C 10.
r. Branchville, C 8, to Ridgefield, C 8.
s. Hartford, H 3, to Fenwick, K 3.
t. New Haven, G 7, to Willimantic, K 4.
u. Turnerville, J 5, to Colchester, K 5.
v. Boston, Mass., to Hartford, H 3, entering the State near East Thompson N 1.
w. Vernon, J 3, to Melrose I 2.
x. West Street Junction, J 3, to Rockville, J 3.
y. Providence, R. I., to Willimantic, K 4.
z. Groton, L 7, to Worcester, Mass., leaving the State near North Grosvenor Dale, N 1.
aa. East Thompson, N 1, to Southbridge, Mass., leaving the State near N 1, re-entering near M 1, and again leaving near Quinnebaug, M 1.
bb. East Hartford, H 3, to Fishkill-on-Hudson, N. Y., leaving the State near Mill Plain, C 7.
cc. East Hartford, H 3, to Springfield Mass., leaving the State near Shaker Station, I 1.
dd. Waterbury, F 5, to Cromwell, H 5.
ff. Bethel, C 7, to Litchfield, E 3.

64. Norwalk. (Elec.)
Westport, D 9, to Stamford, B 10, and branches.

66. Peoples. (Elec.)
Killingly, N 3, to North Grosvenor Dale, N 1.

75. South Manchester. (Elec.)
Manchester, I 4, to South Manchester, I 4.

80. Torrington & Winchester. (Elec.)
Torrington, E 3, to Winsted, F 2, and branch.

STEAMSHIP LINES.

200. Bridgeport Steamboat Co. (N. Y. N. H. & H. R. R.)
Bridgeport, E 9, to New York City.

202. Bridgeport & Port Jefferson Steamboat Co.
Bridgeport, E 9, to Port Jefferson, N. Y.

204. Fishers Island Navigation Co.
New London, L 7, to Fishers Island N. Y., M 8.

206. Hartford & New York Transportation Co.
New York City, to Hartford, H 3.

208. Huntington, New York & Norwalk Line.
Huntington, N. Y., to Norwalk, C 9.

210. Long Island & New England Steamboat Co.
Sag Harbor, N. Y., to New London, L 7.

212. New Haven Steamboat Co. (N. Y., N. H. & H. R. R.)
New York City, to New Haven, G 7.

214. New London Steamboat Co.
Norwich, M 5, and New London, L 7, to Block Island, R. I.

216. New London & Long Island Line.
New London, L 7, to Sag Harbor, N. Y.

218. Norwalk Line.
New York City, to Norwalk, C 9.

220. Norwich Line. (N. Y. N. H. & H. R. R.)
New York City, to New London, L 7.

222. Norwich, New London & Watch Hill Steamboat Co.
Norwich, M 5, and New London, L 7, to Watch Hill, R. I., N 7.

224. Providence & Stonington Steamship Co. (N. Y., N. H. & H. R. R.
New York City to Stonington, N 7.

230. Starins Line.
New York City, to New Haven, G 8.

COUNTIES.

County. Co. Seat	Index.	Pop.
Fairfield, Bridgeport and Danbury	D 8	[illegible]
Hartford, Hartford	H 3	[illegible]
Litchfield, Litchfield, New Milford and Winsted	D [illegible]	[illegible]
Middlesex, Haddam and Middletown	I 6	41,760
New Haven, New Haven	G 7	269,163
New London, New London and Norwich	M 6	[illegible]
Tolland, Tolland	[illegible]	[illegible]
Windham, [illegible]	M [illegible]	[illegible]
[illegible]		[illegible]

TOWNS.

Town. County	Index.	Railway, or, if not on a Railroad, nearest station.	Ex.	Pop.
Abington, ● Windham	M 2	· 58v	Ad	264
Adams, (1 mile n. e. of Easton, D 8) Fairfield		See Bridgeport	Ad	79
Addison, ● Hartford	I 4	See Hartford		×
Air Line Junction, (mail to New Haven) Windham	K 4	58r	Ad	×
Allingtown, New Haven	F 8	15f	▭ Ad	×
Allingtown Siding, (mail to Allingtown) New Haven		58e	▭ Ad	×
Allyns, New London	M 6	58z, 214, 222	▭ Ad	×
Andover, ● Tolland	J 4	· 58r	Ad	425
Andrews Siding, New Haven		58e	▭ Ad	×
Ansonia, 2 banks, ● New Haven	F 7	· 58g, o	Ad	12,681
Arnold's, Middlesex	I 6	58s	Ad	×
Ashford, Windham	L 2	Mansfield Depot, 4	Am	778
Ashwillett, New London	N 6	Sterling, 58	Ad	×
Aspetuck, Fairfield	D 8	See Bridgeport	Ad	48
Atwoodville, (2 miles n. of Mansfield, K 3) Tolland		Mansfield Depot, 4	Am	44
Avon, ● Hartford	G 3	· 58m	Ad	1,189
B				
Bakersville, ● Litchfield	F 2	Torrington, 58, 80	Ad	×
Baldwins, (mail to Stratford) New Haven		58o	▭ Ad	×
Ballouville, ● Windham	N 2	*Dayville*, 58, 66	Ad	×
Baltic, ● New London	L 5	· 58y	Ad	467
Banksville, Fairfield				444
Bantam, ● Litchfield	E 4	58ff	Ad	408
Barkhamsted, ● Litchfield	F 2	3a	▭ Ad	1,139
Barnes Siding, Litchfield		58ee	▭ Ad	×
Bates Crossing, Windham		58aa	▭ Ad	×
Bay View, Windham		58aa	▭ Ad	×
Beacon Falls, ● New Haven	F 6	· 58o	Ad	505
Beacon Park, Windham		58aa	▭ Ad	×
Bean Hill, New London				239
Beaver Brook Siding, Fairfield		58q	▭ Ad	×
Beckley, Hartford	H 4	58i	▭ Ad	×
Belknap, Tolland	J 3	Bolton, 58	Ad	200
Berlin, ● Hartford	H 4	2		637
Berlin Station, Hartford	H 4	· 2, 58h, i, l	Ad	×
Bethany, ● New Haven	F 6	Seymour, 58	Ad	554
Bethel, ● Fairfield	C 7	· 58q, ff	Ad	2,561
Bethlehem, ● Litchfield	E 4	Waterbury, 6, 58	Ad	548
Billhill, (2 miles s. of Hamburg, K 7) ● New London		Lyme, 58, 206	Ad	
Blackhall, ● New London	K 8	58b	Ad	×
Blackrock, (Sub-Station **No. 1**, Bridgeport P. O.) ● Fairfield	D 9	Fairfield, 58	Ad	×
Bloomfield, ● Hartford	H 3	· 3a	Ad	1,139
Boardman, Litchfield	C 5	58e	▭ Ad	×
Boardmans Bridge, (mail to New Milford) Litchfield		58e	▭ Ad	389
Bolton, Tolland	J 3	· 58r	Ad	×
Bolton Notch, Tolland	J 3	Bolton, 58	Ad	×
Boston Neck, (mail to Suffield) Hartford		58k	▭ Ad	×
Botsford, ● Fairfield	D 7	· 58e, f	Ad	312
Bozrah, New London	L 5	Yantic, 4	Am	×
Bozrahville, ● New London	L 5	Yantic, 4	Am	517
Bradley, New Haven		58bb	Ad	×
Branchville, ● Fairfield	C 8	· 58q, r	Ad	497
Branford, 1 bank, ● New Haven	G 8	· 15d, 58b	Ad	2,473
BRIDGEPORT, 11 bank ● Fairfield	E 9	· 1, 58c, f, o, 200, 202	Ad	70,996
Bridgewater, ● Litchfield	C 5	Lanesville, 58	▭ Ad	617
Bristol, 2 banks, ● Hartford	G 4	· 2, 58bb	Ad	6,268
Broadbrook, ● Hartford	I 2	· 58cc	Ad	1,018
Brockway, (2 miles w. of Hamburg, K 7) New London		Lyme, 58, 206	Ad	×
Brookfield, ● Fairfield	C 6	· 58e	Ad	989
Brookfield Center, ● Fairfield	D 6	Brookfield, 58	Ad	267
Brookfield Junction, Fairfield	C 6	· 58e, q	Ad	×
Brooklyn, 1 bank, ● Windham	M 3	Danielson, 58	Ad	3,277
Brooksvale, New Haven	G 6	*Cheshire Station*, 58	[illegible]	
Browns, (mail to Waterbury) New Haven		58p	[illegible]	
Buckingham, Hartford	I 4	[illegible]	[illegible]	
Buckland, ● Hartford	I [illegible]	[illegible]	[illegible]	
Bulls Bridge, ● Litchfield	[illegible]	[illegible]	[illegible]	
Burlington, ● Hartford	[illegible]	[illegible]	[illegible]	
Burlington Station, Hartford	G 3	58n	▭ Ad	×
Burnhams, Hartford	I 3	58cc	▭ Ad	×
Burnside, ● Hartford	I 3	20, 24 f, 58c	Ad	309
Burrville, ● Litchfield	E 2	58o, 80	▭ Ad	×
C				
Campbells Mills, ● New London	N 5	Oneco, 58	Ad	
Camp Station, Windham		58y	▭ Ad	×
Campville, Litchfield	E 4	58o	Ad	214
Canaan, 1 bank, ● Litchfield	D 1	· 3a, 58e	Ad	974
Gannon, ● Fairfield	C 8	· 58q	Ad	147
Canterbury, ● Windham	M 4	*Canterbury Station*, 58	Ad	947
Canterbury Station, (P. O. name South Canterbury) Windham	M 4	58y	Ad	
Canton, ● Hartford	G 3	· 3a	Ad	264
Canton Center, ● Hartford	G 2	Canton, 3	Ad	148
Cedar Hill, (mail to New Haven) New Haven	G 7	· 58b, h, t	Ad	×
Centerbrook, (R. R. name Essex Station) ● Middlesex	J 7	· 58s	▭ Ad	657
Center Groton, New London	M 7	Groton, 58	▭ Ad	×
Centerhill, Hartford	F 1	[illegible]		
Center Street Junction, New Haven		58dd	▭ Ad	×
Centerville, New Haven	G 7	15c, 58m	Ad	×
Central Village, ● Windham	N 4	· 58z	Ad	718
Chapins, Litchfield		58e	▭ Ad	×
Chapinville, ● Litchfield	[illegible]	[illegible]	Ad	×
Chaplin, ● Windham	L 3	*Chaplin*, 58	Ad	543
Charter Oak, Hartford	H 4	58bb	▭ Ad	×
Cherry Brook, (mail to Collinsville) Hartford	G 3	3a	Ad	×
Cheshire, ● New Haven	G 6	*Cheshire Station*, 58	Ad	1,923
Cheshire Station, (P. O. name West Cheshire) New Haven	G 9	· 58m, dd	Ad	×
Chester, 1 bank, ● Middlesex	J 7	· 58s, 206	Ad	1,309
Chesterfield, ● New London	L 7	See New London		88
Chestnuthill, Tolland	K 3	· 58t	Ad	54
Clarks Corner, ● Windham	L 3	· 58r	Ad	107
Clarks Falls, New London	N 6	Norwich, 4, 58	Ad., Am	101
Clayton, Hartford	H 1	58bb	Ad	×
Clinton, 1 bank, ● Middlesex	I 8	· 58b	Ad	1,389
Clintonville, (R. R. name *Northford Station*) ● New Haven	G 7	· 58t	Ad	222
Club House, Tolland	J 3	58r	▭ Ad	×
Cobalt, ● Middlesex	I 5	· 58t	Ad	517
Colchester, 1 bank, ● New London	K [illegible]	· 58u	Ad	858
[illegible] ● Litchfield	I [illegible]	*Colebrook Station*, 3	▭ Ad	1,098
Colebrook River, Litchfield	F 1	*Colebrook Station*, 3	▭ Ad	307
Colebrook Station, Litchfield	E 2	3a	▭ Ad	309
Collinsville, 2 banks, ● Hartford	G 3	· 3a, 58n	Ad	1,964
Collinsville Junction, (mail to Collinsville) Hartford	F 3	3a	▭ Ad	×
Columbia, ● Tolland	K 4	*Columbia Station*, 58	Ad	716
Columbia Station, (mail to Hop-river) Tolland		[illegible]		
Columbia Station, (mail to Willimantic) New London		58t	▭ Ad	×
Comstocks Bridge, New London	J 5	*Lyman Viaduct*, 58	▭ Ad	112
Congamond, Hartford	H 1	58n	Ad	×
Connecticut River, New London	K 7	58b	▭ Ad	×
Cooks, Hartford	G 4	2, 58bb	▭ Ad	×
Cooper, Fairfield		58r	▭ Ad	×
Copperhill, Hartford	G 1	*Congamond*, 58	▭ Ad	×
Cornwall, ● Litchfield	D 3	Cornwall Bridge, 58	Ad	147
Cornwall Bridge, ● Litchfield	D 3	· 58e	Ad	258
Cornwall Center, (mail to West Cornwall) Litchfield	D 2	Cornwall Bridge, 58	Ad	×
Cornwall Hollow, Litchfield	D 2	Cornwall Bridge, 58	Ad	×
Coscob, ● Fairfield	B 10	· 58c	Ad	404
Cottage Grove, Hartford	H 3	3a	▭ Ad	×
Coventry, ● Tolland	J 3	*South Coventry*, 4	Am	×
Cranbury, Fairfield	C 9	Wilton, 58	Ad	×
Crescent, (Summer P. O., R. R. name *Crescent Beach*) ● New London	L 7	58b	Ad	×
Cromwell, 1 bank, ● Middlesex	H 5	· 58s, dd, 206	Ad	1,988
Crystallake, (3 miles s. w. of Stafford, J 2) Tolland		Stafford Springs, 4	Am	×
D				
Danbury, 4 banks, ● Fairfield	C 7	· 58q, bb	Ad	16,537
Danielson, 2 banks, ● Windham	N 3	· 58z	Ad	2,823
Darien, ● Fairfield	C 10	· 58c, 64	Ad	2,[illegible]
Dayville, (P. O. name Killingly) Windham	N 3	· 58z, 66	Ad	1,312
Deepriver, 2 banks, ● Middlesex	J 7	· 58s, 206	Ad	1,487
Derby, 3 banks, ● New Haven	F 7	· 58g	Ad	7,930
Derby Junction, New Haven	F 7	58 e, g, o	▭ Ad	×
Dividend, Hartford	I 4	58s	▭ Ad	×
Duncan, (5½ miles s. w. of Higganum, I 6) Middlesex		Higganum, 58	Ad	×
[illegible]		[illegible]		629
[illegible]		[illegible]		429
[illegible]		[illegible]		711
[illegible]		[illegible]		×
[illegible]		[illegible]		×
[illegible]		[illegible]		×
[illegible]		[illegible]		×
[illegible]		[illegible]		603
[illegible]		[illegible]		289
[illegible]		[illegible]		507
[illegible]		[illegible]		2,599
[illegible]		[illegible]		2,223
[illegible]		[illegible]		2,521
[illegible]		[illegible]		×
East Hartland, ● Hartford	G 1	Granby, 58	Ad	303
Easthaven, ● New Haven	G 8	· 15d, 58b	Ad	957
East Kent, Litchfield	C 4	North Kent, 58	Ad	×
East Killingly, ● Windham	N 3	*Dayville*, 58, 66	Ad	728
East Litchfield, ● Litchfield	E 3	· 58o	Ad	202
East Lyme, ● New London	K 7	*East Lyme Station*, 58	Ad	×
East Lyme Station, (P. O. name Niantic) New London	L 7	58b	Ad	×
[illegible] New Haven	H 5	58dd	Ad	×
East Morris, (1 mile [illegible] E 4) ● Litchfield		*Morris*, 58	Ad	×
East New London, New London	L 7	4a	Am	×
East Norwalk, Fairfield	C 10	58c, 64, 208, 218	Ad	×
Easton, ● Fairfield	D 8	See Bridgeport		1,004
East River, ● New Haven	I 8	58b	Ad	414
East Side, (Station Bridgeport P. O.) ● Fairfield	E 9	See Bridgeport		×
East Thompson, ● Windham	N 1	· 58v, aa	Ad	55
East Wallingford, (r. f. d. from Wallingford) New Haven	H 6	58t	Ad	×
East Willington, Tolland	K 2	W. Willington, 4	Am	×
East Windsor, Hartford	I 2	24e	Ad	×
East Windsor Hill, ● Hartford	I 3	58cc	Ad	329
East Windsor Station, Hartford		58cc	Ad	×
East Winsted, (mail to Winsted) Litchfield		3a, 58o	Ad	×
East Woodstock, ● Windham	M 1	Quinebaug, 58	Ad	197
Ekonk, Windham	N 4	Plainfield, 58	Ad	×
Ellington, ● Tolland	J 2	58w	Ad	1,544
Elliott, ● Windham	M 3	58r	Ad	×
Ellsworth, Litchfield	C 4	Cornwall Bridge, 58	Ad	×
Elmwood, ● Hartford	H 3	58bb	Ad	×
Enfield, ● Hartford	I 1	10		1,000
Enfield Bridge, Hartford	I 2	58h	Ad	×
Essex, 2 banks, ● Middlesex	J 8	206	Ad	2,035
Essex Station, (P. O. [illegible] terbrook) Middlesex	J 7	· 58s	Ad	651
F				
Fairfield, ● Fairfield	D 9	· 1, 58c	Ad	3,879
Fairground, New London	L 5	See Norwich		×
Fair Grounds, Fairfield	C 7	58bb	Ad	×
Fair Grounds, Fairfield	C 9	58q	Ad	×
Fairhaven, (Station **A**, New Haven P. O.) ● New Haven		· 15a, d, 58b	Ad	×
Falls Village, 2 banks, ● Litchfield	D 2	*Falls Village Station*, 58	Ad	507
Falls Village Station, Litchfield	D 2	· 58e	Ad	×
Farmington, 1 bank, ● Hartford	G 4	· 18a, b, 18a, b	Ad	1,357
Farmington Station, Hartford	G 4	· 58m, n	Ad	×
Fellsmere, New Haven		58s	Ad	×
Fenwick, Middlesex	K 8	58s, 206	Ad	23
Fitchville, ● New London	L 5	4c	Am	×
Fitchville Junction, New London	L 5	4a, c	Am	×
Flanders, New London		*East Lyme Station*, 58	Ad	×
Fluteville, (mail to Campville) Litchfield		58o	Ad	×
Forestville, ● Hartford	G 4	· 2, 58bb	Ad	832
Fort Point, New London		58z	Ad	×
Fort Trumbull, New London	L 5	See New London		×
Franklin, New London	L 5	*Lebanon*, 4	Am	608
G				
Gales Ferry, New London	L 6	· 58z, 214, 222	Ad	127
Gardner Lake, New London	K 6	*Montville Station*, 4	Am	×
Gaylordsville, (R. R. name [illegible]) ● Litchfield	C 4	58e	Ad	301
Georgetown, ● Fairfield	C 8	· 58q	Ad	×
[illegible]ing, Fairfield		58e	Ad	549
Gildersleeve, ● Middlesex	I 5	48, 206		1,114
Gilead, Tolland	J 4	Andover, 58	Ad	317
Glasgo, ● New London	N 5	Jewett City, 58	Ad	201
Glastonbury, ● Hartford	I 4	24a, 206		1,519
Glenbrook, ● Fairfield	C 10	58c, d, 64	Ad	257
Glenville, ● Fairfield	B 10	· *Greenwich Station*, 58	Ad	559
Goodspeeds, (P. O. name Tylerville) Middlesex	J 6	· 58s, 206	Ad	×
Goshen, ● Litchfield	D 3	Torrington, 58, 80	Ad	617
Granby, ● Hartford	H 2	· 58m	Ad	554
Grantville, (r. f. d. from Norfolk) ●		[illegible]		
Greenfield Hill, (Station Fairfield P. O.) ● Fairfield	D 9	See Bridgeport		111
Greens Farms, ● Fairfield	D 9	58c	Ad	×
Greenville, (Station Norwich P. O.) ● New London		[illegible]		
Greenwich, 2 banks, ● Fairfield		[illegible] Station, 58		
Greenwich Station, Fairfield		[illegible]		
Greystone, Litchfield		[illegible]		
Griffings Siding, Fairfield		[illegible]		
Griswold, ● New London		[illegible]		
Grosvenor Dale, ● Windham		[illegible]		
Groton, ● New London		[illegible]		
Grovebeach, Midd.		[illegible]		
Guilford, 1 bank, ●		[illegible]		
Gurleyville, Tolland		[illegible]		
H				
Haddam, ● Middlesex	I 6	· 58s, 206	Ad	2,09[illegible]
Haddam Neck, ● Middlesex	J 6	Haddam, 58, 206	Ad	×
Hadlyme, ● New London	J 7	206		307
Hadlyme Station, Middlesex	J 6	58s	Ad	×
Hamburg, ● New London	K 7	Deep River, 58, 206	Ad	194
Hamden, ● New Haven	G 7	15c		2,321
Hampstead, (3 miles w. Granby, G 1) Litchfield		Granby, 58	Ad	×
Hampton, ● Windham	M 3	· 58r	Ad	629
Hancock, Litchfield	F 4	58bb	Ad	×
Hanover, ● New London	M 5	*Hanover*, 58	Ad	519
Hanover, [illegible] Haven		58dd	Ad	×
Hanover Park, New Haven		58dd	Ad	×
HARTFORD, 26 [illegible] ● Hartford	[illegible]	[illegible]		79,850
Hartland, Hartford	F 1	Winsted, 3, 58	Ad	×
Harwinton, ● Litchfield	F [illegible]	East Litchfield, 58	Ad	946
Hawleyville, ● Fairfield	D 6	· 58e, bb, ff	Ad	407
Hawleyville Junction, Fairfield	D 6	58e	Ad	×
Hawthorne, (2½ miles s. of Greenwich Station, B 10) Fairfield		*Greenwich Station*, 58	Ad	201
Hayden's, Hartford	H 2	58h	Ad	×
Hazardville, 1 bank, ● Hartford	I 1	58cc	Ad	[illegible]
Hebron, ● Tolland	K 4	Leonard Bridge, 58	Ad	1,013
Higganum, 1 bank ● Middlesex	I 6	· 58s, 206	Ad	557
Highland, Middlesex	H 5	58dd	▭ Ad	×
Highland Division Junction, (mail to Waterbury) New Haven		58o, p	▭ Ad	×
Highland Park, ● Hartford	J 4	South Manchester, 20, 75	Ad	109
Highridge, Fairfield	B 9	New Canaan, 58	Ad	191
High Rock Grove, New Haven	F 6	58o	▭ Ad	×
Highwood, ● New Haven	G 7	15e		490
Hillstown, Hartford	I 4	See Hartford		67
Hobart, (mail to Danbury) Fairfield		[illegible]		
Hockanum, ● Hartford	I [illegible]	[illegible]		
Hopevale, (3½ miles n. w. of Turnerville, K 5) Tolland		Turnerville, 58	[illegible]	
Hopewell, Hartford	I 4	See Hartford		
Hopriver, ● Tolland	K 4	· 58	[illegible]	
Hoskins, Hartford	G 2	3[illegible]	[illegible]	
Hotchkissville, ● Litchfield	E 5	[illegible]		
Howard Valley, Windham	M 3	[illegible]		
Huntington, ● Fairfield	E 8	[illegible]		[illegible]
Huntsville, ● Litchfield	D 2	Limerock, 58	Ad	×
Hurlbutt, (2½ miles e. [illegible]		[illegible]		
I				
Ivoryton, ● Middlesex	J	*Essex Station*, 58	Ad	612
J				
Jericho Siding, (mail to Waterville) New Haven		58o	▭ Ad	×
Jewett City, 1 bank, ● New London		[illegible]		
[illegible], (mail to Roxbury Station) Litchfield	D [illegible]	58ff	▭ Ad	×
K				
Kensington, 1 bank, ● Hartford	G 5	*Berlin Station*, 58	[illegible]	
Kent, ● Litchfield	C 4	· 58e	[illegible]	
Kent Furnace, ● Litchfield		[illegible]		
Kent Furnace Siding, Litchfield		[illegible]		
Kibbe, (2½ miles n. of Somers, J 1) Tolland		[illegible]		
Killingly, (R. R. name *Dayville*) ● Windham		[illegible]		
Killingworth, Mid[illegible]		[illegible]		

L

TOWN. COUNTY.	INDEX.	RAILWAY, or, if not on a Railroad, nearest station.	EX.	POP.
Lake, Litchfield	E 4	58ff	▭Ad	×
Lakeview Park, (mail to Middletown) Middlesex		48		×
Lakeville, 2 banks, ● Litchfield	C 2	⊙ 3a	Ad	794
Lanesville, Litchfield	C 5	⊙ 58e	▭Ad	247
Laurelglen, New London	N 6	See Norwich		83
Laurel Park, (mail to Manchester) Hartford	I 3	20		×
Lebanon, ● New London	K 5	*Lebanon*, 4	Am	1,677
Lebanon, (P. O. name North Franklin) New London	L 5	4a	Am	×
Ledyard, ● New London	M 6	Allyns, 58, 214, 222	▭Ad	1,184
Leete Island, ● New Haven	H 8	⊙ 58b	Ad	×
Leffingwell, New London	L 6	See Norwich		×
Leonard Bridge, New London	K 4	58t	Ad	×
Leonards Siding, Litchfield		58e	▭Ad	×
Liberty Hill, ● New London	K 4	Willimantic, 4, 58	Ad., Am	456
Limerock, ● Litchfield	D 2	⊙ 58e	Ad	1
Lisbon, New London	M 5	58y	▭Ad	×
Litchfield, 2 banks, ● Litchfield	E 3	⊙ 58ff	Ad	1,120
Little Haddam, (2 miles n. e. of East Haddam, J 6) ● Middlesex		Haddam, 58	Ad	×
Little River, Middlesex	H 5	*Westfield*, 58	Ad	×
Lockwood, Fairfield	B 9	Springdale, 58	▭Ad	44
Longhill, ● Fairfield	E 8	⊙ 58f	Ad	359
Longridge, ● Fairfield	B 9	New Canaan, 58	Ad	517
Lyme, ● New London	M 5	⊙ 58b, 206	Ad	979
Lyman Viaduct, New London	J 5	58t	▭Ad	×
Lyons Plain, Fairfield	D 9	Cannon, 58	Ad	×

M

TOWN. COUNTY.	INDEX.	RAILWAY, or, if not on a Railroad, nearest station.	EX.	POP.
Madison, ● New Haven	I 8	⊙ 58b	Ad	1,444
Main Street, (Station A, Meriden P. O.) ● New Haven		Meriden, 36, 40, 58	Ad	×
Maltbys Siding, (mail to Canaan) Litchfield		58e	▭Ad	×
Manchester, ● Hartford	I 3	⊙ 20, 58v, 75	Ad	3,028
Manchester Center, (mail to Manchester) Hartford		20		×
Manchester Green, (2 miles s.e. of Manchester, I 3) ● Hartford		20		613
Mansfield, Tolland	K 3	Mansfield Depot, 4	Am	1,300
Mansfield Center, ● Tolland	L 3	Mansfield Depot, 4	Am	369
Mansfield Depot, ● Tolland	K 3	4a	Am	204
Mapleton, (3 miles n. of Suffield, H 2) Hartford		Suffield, 58	Ad	×
Marbledale, ● Litchfield	C 4	Washington Depot, 58	Ad	209
Marion, ● Hartford	F 5	Milldale, 58	Ad	286
Marlboro, Hartford	J 5	*Westchester*, 58	Ad	587
Marlboro Mills, (1½ miles n. w. of Marlboro, J 5) ● Hartford		*Westchester*, 58	Ad	×
Maromas, Middlesex	I 6	58s	▭Ad	×
Mashapaug, ● Tolland	K 1	Stafford Springs, 4	Am	157
Massapeag, New London	L 6	52, 214, 222		×
Meadow Siding, (mail to Waterbury) New Haven		58o	▭Ad	×
Mechanicsville, Windham	N 2	58z	▭Ad	812
Melrose, ● Hartford	I 2	⊙ 58w, cc	Ad	254
Meriden, 6 banks, ● New Haven	G 5	⊙ 36, 40, 58h, dd	Ad	24,296
Meriden Junction, New Haven		58v, bb, dd	▭Ad	×
Merrow, ● Tolland	K 3	4a	Am	207
Merwins Siding, New Haven		58e	▭Ad	×
Merwinsville, (P. O. name Gaylordsville) Litchfield	C 4	⊙ 58e	Ad	301
Mianus, ● Fairfield	[illegible]	[illegible] Beach, 58	Ad	912
Middlebury, ● New Haven	E 5	Waterbury, 6, 58	Ad	[illegible]
Middlefield, ● Middlesex	H [illegible]	[illegible]	Ad	[illegible]
Middlefield Center, Middlesex	H 6	[illegible]	Ad	
Middle Haddam, ● Middlesex	I 5	[illegible]		[illegible]
Middletown, 9 banks, ● Middlesex	H 5	⊙ 48, 58t, s, t, 206	Ad	9,589
Milford, 1 bank, ● New Haven	F 8	⊙ 58c	Ad	3,812
Millbrook, Litchfield	E 1	Grantville, 3	▭Ad	100
Milldale, ● Hartford	G 5	58m	Ad	407
Millington, Middlesex	J 6	*Goodspeeds*, 58, 206	Ad	×
Millplain, ● Fairfield	C 7	58bb	Ad	369
Milstone, (2½ miles e. of Niantic, L 7) ● New London		[illegible]	Ad	218
Milton, Litchfield	D 3	Litchfield, 58	Ad	189
[illegible], Litchfield	E 5	Watertown, 58	Ad	×
Mohegan, New London	L 6	52		×
Monroe, ● Fairfield	D 7	[illegible]	Ad	1,009
Monroe Station, (mail to Botsford) Fairfield		[illegible]	Ad	×
Montowese, ● New Haven	G 7	15a, [illegible]	Ad	[illegible]
Montville, ● New London	L 6	4b, 52	Am	921
Montville Station, (P. O. name Uncasville) New London	L 6	⊙ 4a, b, 52, 214, 222		759
Moodus, 1 bank, ● Middlesex	J 6	⊙ Haddam, 58	Ad	1,217
Moose Meadow, Tolland	K 2	W. Willington, 4	▭Am	×
Moosup, 1 bank, ● Windham	N 4	⊙ 58y	Ad	1,524
Morris, Litchfield	E 4	*Morris*, 58	Ad	588
Morris, (P. O. name West Morris) Litchfield	D 4	58ff	Ad	×
Mount Carmel, ● New Haven	G 6	⊙ 15c, 58m	Ad	1,706
Mount Carmel Center, ● New Haven	F 7	Mt. Carmel, 15, 58	Ad	×
Mounthope, Tolland	L 3	Mansfield Depot, 4	Am	47
Mystic, 2 banks, ● New London	M 7	⊙ 58a, 220	Ad	4,229
Mystic River, New London	S 3	58a	▭Ad	×

N

TOWN. COUNTY.	INDEX.	RAILWAY, or, if not on a Railroad, nearest station.	EX.	POP.
Naubuc, ● Hartford	I 4	24a, 206		518
Naugatuck, 2 banks, ● New Haven	F 6	⊙ 6a, 58o	Ad	10,541
Naugatuck Junction, New Haven	E 9	58c, o	Ad	×
Nepaug, Litchfield	F 3	New Hartford, 3, 58	Ad	×
New Boston, ● Windham	M 1	Quinebaug, 58	Ad	255
New Britain, 4 banks, ● Hartford	G 4	⊙ 2, 24b, 58l, bb	Ad	25,998
New Britain Junction, (mail to Berlin) Hartford		58h	▭Ad	×
New Canaan, 2 banks, ● Fairfield	C 9	⊙ 58d	Ad	1,304
New Fairfield, Fairfield	C 6	Danbury, 58	Ad	687
Newhallville, New Haven		58i	▭Ad	×
New Hartford, 1 bank, ● Litchfield	F 2	⊙ 3a, 58n	Ad	3,654
NEW HAVEN, 20 banks, ● New Haven	G 7	⊙ 15a, b, c, d, e, f, 58b, c, e, h, m, t, 212, 230	Ad., N. Y. & B. D	108,027
Newington, ● Hartford	H 4	⊙ 24b		959
Newington Junction, (R. R. name *Newington*) ● Hartford	H 4	58h, bb	Ad	×
New London, 6 banks, ● New London	L 7	⊙ 4a, 52, 58a, b, 204, 210, 214, 216, 220, 222	Ad., Am	17,548
New Milford, 3 banks, ● Litchfield	C 5	⊙ 58e	Ad	3,933
New Preston, ● Litchfield	D 4	*New Preston*, 58	Ad	414
New Preston, Litchfield	D 4	⊙ 58ff	Ad	×
Newtown, 1 bank, ● Fairfield	D 7	⊙ 58e	Ad	254
Newtown Siding, Fairfield		58bb	▭Ad	×
Niantic, (R. R. name *East Lyme Station*) ● New London	L 7	⊙ 58b	Ad	1,004
Nichols, ● Fairfield	E 8	Trumbull, 58	▭Ad	202
Noank, ● New London	M 7	⊙ 58a	Ad	1,525
Norfolk, 1 bank, ● Litchfield	E 1	⊙ 3a	Ad	1,633
Noroton, Fairfield	C 10	⊙ 58c	Ad	688
Noroton Heights, ● Fairfield	C 10	64		×
North Ashford, Windham	L 2	Abington, 58	Ad	148
North Bloomfield, (mail to Tariffville) Hartford	H 2	3a	▭Ad	×
North Branford, ● New Haven	H 7	Branford, 58	Ad	329
North Bridgeport, Fairfield	E 9	58f	▭Ad	×
North Canton, Hartford	G 2	New Hartford, 3, 58	Ad	×
North Colebrook, Litchfield	E 1	Norfolk, 3	Ad	79
North Coventry, Tolland	J 3	*South Coventry*, 4	Am	204
North Cromwell, Middlesex	I 5	58s	▭Ad	×
Northfield, ● Litchfield	E 4	Campville, 58	Ad	569
Northford, ● New Haven	H 7	⊙ *Northford Station*, 58	Ad	717
Northford Station, (P. O. name Clintonville) New Haven	G 7	58t	Ad	222
North Franklin, (R. R. name *Lebanon*) ● New London	L 5	4a	Am	×
North Granby, ● Hartford	G 1	Granby, 58	Ad	2
North Grosvenor Dale, ● Windham	N 1	⊙ 58z, 66	Ad	2,433
North Guilford, ● New Haven	H 7	Guilford, 58	Ad	515
North Haven, ● New Haven	G 7	⊙ 58h	Ad	1,867
North Kent, Litchfield	C 4	58e	▭Ad	×
North Lyme, ● New London	K 7	Lyme, 58, 206	Ad	99
North Madison, ● New Haven	H 7	Madison, 58	Ad	206
North Newtown, (mail to Newtown) Fairfield		58bb	▭Ad	×
North Plain, Middlesex	K 6	Chester, 58	Ad	257
North Ridgefield, ● Fairfield	C 8	Ridgefield, 58	Ad	254
North Stamford, ● Fairfield	B 9	New Canaan, 58	Ad	619
North Sterling, Windham	N 3	Sterling, 58	Ad	×
North Stonington, ● New London	N 6	Stonington, 58	Ad., E. & P	1,517
Northville, ● Litchfield	E 4	Campville, 58	Ad	
North Westchester, (R. R. name *Westchester*) ● New London	J 5	58t	Ad	×
North Wilton, ● Fairfield	C 8	Wilton, 58	Ad	244
North Windham, ● Windham	L 3	⊙ 58v	Ad	308
North Woodbury, (1 mile n. of Woodbury, E 5) ● Litchfield		Oakville, 58	Ad	×
North Woodstock, Windham	M 1	Quinebaug, 58	Ad	259
Norwalk, 5 banks, ● Fairfield	C 9	⊙ 6c, 58q, 203, 218	Ad	6,125
Norwalk Mill Siding, Fairfield		58q	▭Ad	×
Norwich, 8 banks, ● New London	L 5	⊙ 4a, 52, 58z, 214, 222	Ad., Am	17,257
Norwichtown, ● New London	L 5	See Norwich		1,117

O

TOWN. COUNTY.	INDEX.	RAILWAY, or, if not on a Railroad, nearest station.	EX.	POP.
Oakdale, ● New London	L 6	*Montville Station*, 4	Am	×
Oakland, (mail to Manchester) Hartford	I 3	20		×
Oakville, ● Litchfield	E 5	6b, 58p	Ad	1,012
Old Mystic, ● New London	M 7	Mystic, 58	Ad	×
Oneco, ● Windham	N 4	⊙ 58y	Ad	357
Orange, ● New Haven	F 8	⊙ 58e	Ad	1,018
Orehill, Litchfield	C 2	3a	▭Ad	785
Oronoque, (4½ miles n. of Stratford, E 9) Fairfield		Stratford, 58	Ad	×
Orton, (4 miles s. e. of Roxbury Station, D 5) Litchfield		Roxbury Station, 58	Ad	×
Osborntown, (mail to Union City) New Haven	E 6	58bb	▭Ad	×
Osborntown Siding, (mail to Union City) New Haven	E 6	58bb	▭Ad	×
Oxford, ● New Haven	E 6	⊙ Southford, 58	Ad	1,128

P

TOWN. COUNTY.	INDEX.	RAILWAY, or, if not on a Railroad, nearest station.	EX.	POP.
Packerville, ● Windham	M 4	58y	▭Ad	×
Palmerstown, New London	L 6	4b, 52	▭Am	×
Parkville, (Sub-Station **No. 1**, Hartford P. O.) Hartford		58bb	▭Ad	×
Parlor Rock Siding, (mail to Long Hill) Fairfield		58f	▭Ad	×
Pendleton Hill, New London	N 6	See Norwich		
Pequabuck, (R. R. name *Terryville Station*) ● Litchfield	F 4	58bb	Ad	1
Phœnixville, Windham	L 2	Elliott, 58	Ad	128
Pine Grove, Litchfield		58e	▭Ad	×
Pine Meadow, ● Litchfield	F 2	3a, 58n	▭A.	20
Pineorchard, (Summer P.O.) ● New Haven	H 7	58b	▭Ad	104
Plainfield, ● Windham	N 4	⊙ 58y, z	Ad	909
Plainville, ● Hartford	G 4	⊙ 2, 18a, 58m, bb	Ad., N. Y. & B. D	1,998
Plantsville, ● Hartford	G 5	58m	Ad	1,512
Plattsville, ● Fairfield	E 8	Trumbull, 58	▭Ad	103
Pleasant Valley, ● Litchfield	F 2	Winsted, 3, 58, 80	Ad	214
Plymouth, ● Litchfield	F 4	*Thomaston Station*, 58	Ad	1,216
Point Pleasant, Windham		58aa	▭Ad	×
Pomfret, ● Windham	M 2	Pomfret Center, 58	Ad	1,500
Pomfret Center, ● Windham	M 2	⊙ 58r	Ad	×
Pomfret Landing, Windham	M 3	Pomfret Center, 58	Ad	×
Pomperaug Valley, New Haven	E 6	⊙ 58bb	Ad	×
Ponsett, (2½ miles s. of Higganum, I 6) Middlesex		Higganum, 58	Ad	×
Poquetanuck, New London	M 6	See Norwich		417
Poquonock, ● Hartford	H 2	24d		1,012
Poquonock Bridge, ● New London	M 7	58a	Ad	304
Poquonock Junction, New London	M 2	58a	▭Ad	×
Portland, 2 banks, ● Middlesex	I 5	⊙ 48, 58t, 206	Ad	3,533
Pratts, Hartford		58bb	▭Ad	×
Preston, ● New London	M 5	*New Preston*, 58	Ad	812
Prospect, New Haven	F 6	*Prospect*, 58	▭Ad	483
Prospect, New Haven	G 6	58dd	▭Ad	×
Putnam, 3 banks, ● Windham	N 2	⊙ 58r, z, 66	Ad	6,667
Putnam Heights, (mail to Putnam) Windham	N 2	Putnam, 55	Ad	×

Q

TOWN. COUNTY.	INDEX.	RAILWAY, or, if not on a Railroad, nearest station.	EX.	POP.
Quaker Farms, New Haven	E 6	Southford, 58	Ad	×
Quakerhill, ● New London	L 7	52		204
Quinebaug, ● Windham	M 1	⊙ 58aa	Ad	303
Quinnipack, New Haven	G 7	58h	▭Ad	×

R

TOWN. COUNTY.	INDEX.	RAILWAY, or, if not on a Railroad, nearest station.	EX.	POP.
Rainbow, ● Hartford	H 2	24d		357
Rawson, Windham	L 3	Hampton, 58	Ad	×
Redding, ● Fairfield	D 8	⊙ *Redding*, 58	Ad	541
Redding, (P. O. name West Redding) Fairfield	C 7	58q	Ad	421
Redding Ridge, Fairfield	D 8	*Redding*, 58	Ad	339
Reynolds Bridge, ● Litchfield	E 4	58o	▭Ad	284
Ridgebury, Fairfield	C 7	Mill Plain, 58	Ad	×
Ridgefield, 2 banks, ● Fairfield	C 8	⊙ 58c	Ad	[illegible]
Rimmon Siding, (mail to Beacon Falls) New Haven		[illegible]	Ad	
Riverbank, Fairfield	B 10	Springdale, 58	Ad	
Riverside, ● Fairfield	B 10	[illegible]	Ad	
Riverton, ● Litchfield	[illegible]	Winsted, 3, 58, 80	Ad	305
Robertsville, ● Litchfield	F 1	Winsted, 3, 58, 80	Ad	129
Rockfall, ● Middlesex	H 5	⊙ 58t	Ad	×
Rockville, 4 banks, ● Tolland	J 2	⊙ 20, 58r	Ad	7,287
Rockyhill, ● Hartford	I 4	⊙ 58s, 206	Ad	295
Romford, Litchfield	D 4	70	Ad	×
Roundhill, Fairfield	B 9	Stamford, 58	Ad	419
Round Hill Brook Siding, (mail to Stevenson) Fairfield		58e	▭Ad	×
Rowayton, ● Fairfield	C 10	58c, 64	Ad	507
Roxbury, ● Litchfield	D 5	⊙ Roxbury Station, 58	Ad	700
Roxbury Falls, Litchfield	D 5	58ff	Ad	[illegible]
Roxbury Station, ● Litchfield	D 5	58ff	Ad	[illegible]

S

TOWN. COUNTY.	INDEX.	RAILWAY, or, if not on a Railroad, nearest station.	EX.	POP.
Sachem Head, (Summer P. O.) ● New Haven	H 8	58b	Ad	
Sadd's Mill, Tolland	I 2	58n	Ad	
Salem, ● New London	K 6	See Norwich		484
Salisbury, ● Litchfield	C 1	⊙ 3a	Ad	712
Saltonstall Lake, New Haven		58b	▭Ad	×
Sandyhook, ● Fairfield	D 7	⊙ 58bb	Ad	1,014
Sanford, Fairfield	C 8	⊙ 58q	Ad	×
Saugatuck, (R. R name *Westport Station*) ● Fairfield	D 9	⊙ 58c, 64	Ad	512
Saybrook, (R. R. name *Saybrook Junction*) ● Middlesex	J 8	⊙ 58b, s, 206	Ad	1,459
Saybrook Point, ● Middlesex	J 8	⊙ 58s, 206	Ad	×
Scitico, ● Hartford	I 1	⊙ Hazardville, 58	Ad	401
Scotland, ● Windham	L 4	*Scotland Station*, 58	Ad	506
Scotland Station, Windham	L 4	58y	▭Ad	×
Scott Hill, (3½ miles s. of Bozrahville, L 5) New London		Yantic, 4	Am	×
Seymour, 1 bank, ● New Haven	F 7	⊙ 58o	Ad	3,297
Shailerville, (1½ miles s. e. of Haddam, I 6) ● Middlesex		Haddam, 58	Ad	154
Shaker Station, Hartford	I 1	58cc	Ad	×
Sharon, ● Litchfield	C 2	⊙ West Cornwall, 58	Ad	2,149
Sharon Valley, ● Litchfield	C 2	West Cornwall, 58	Ad	94
Shelton, 1 bank, ● Fairfield	E 7	58e	▭Ad	2,537
Shepaug, (P. O. name Southville) Litchfield	D 6	58ff	▭Ad	44
Sherman, ● Fairfield	C 5	New Milford, 58	Ad	677
Shewville, (3 miles s. e. of Poquetanuck, M 6) New London		See Norwich		×
Shortbeach, ● New Haven	G 8	15d		×
Silverlane, ● Hartford	I 4	24a, 206	▭Ad	×
Silvermine, (r. f. d. from Norwalk) Fairfield	C 3	New Canaan, 58	Ad	×
Simsbury, ● Hartford	G 5	⊙ 3a, 58m	Ad	612
Smith's, Middlesex	H 1	58dd	▭Ad	×
Sodam, Fairfield		58bb	▭Ad	×
Somers, ● Tolland	J 1	Hazardville, 58	Ad	1,409
Somerville, ● Tolland	J0	Hazardville, 58	Ad	404
Soundbeach, ● Fairfield	B 19	⊙ 58c	Ad	×
South Britain, ● New Haven	D 6	*Shepaug*, 58	▭Ad	319
Southbury, ● New Haven	E 9	⊙ Southford, 58	Ad	533
South Canaan, Litchfield	D 2	Canaan, 3, 58	Ad	×
South Canterbury, (R. R. name *Canterbury*) ● Windham	M 4	58y	▭Ad	×
South Coventry, ● Tolland	K 3	*South Coventry*, 4	Am	1,014
South Coventry, (P. O. name Eagleville) Tolland	K 3	⊙ 4a	Am	629
South Farms, (mail to Middletown) Middlesex	H 5	48		×
Southford, ● New Haven	E 6	⊙ 58bb	Ad	243
South Glastonbury, ● Hartford	I 4	24a, 206		1,005
Southington, 2 banks, ● Hartford	G 5	⊙ 40, 58m	Ad	3,411
Southington Road, Hartford	G 6	58dd	▭Ad	×
South Kent, ● Litchfield	C 8	58e	▭Ad	×
South Killingly, Windham	N 4	Danielson 58	Ad	429
South Lyme, ● New London	K 3	⊙ 58b	Ad	×
South Manchester, ● Hartford	I 4	⊙ 20, 75	Ad	4,333
South Meriden, ● New Haven	G 6	Meriden, 36, 40, 58	Ad	1,007
South Norfolk, (r. f. d. from Norfolk) Litchfield	E 2	Norfolk, 3	Ad	×
South Norwalk, 3 banks, ● Fairfield	C 10	⊙ 6c, 58c, q, 64, 208, 218	Ad	6,591
Southport, 2 banks, ● Fairfield	D 9	⊙ 1, 58c	Ad	1,519
Southville, (R. R. name *Shepaug*) Litchfield	D 6	58ff	▭Ad	44
South Wethersfield, ● Hartford	H 4	⊙ 58s	▭Ad	×
South Willington, ● Tolland	K 3	4a	▭Am	×
South Wilton, ● Fairfield	C 9	⊙ 58q	Ad	96
South Windham, ● Windham	L 4	⊙ 4a, 58y	Ad., Am	381
South Windsor, ● Hartford	I 3	24e		529
South Windsor, Hartford	I 3	58cc	Ad	×
South Woodstock, ● Windham	M 2	Putnam, 58	Ad	211
Springdale, ● Fairfield	C 9	58d	Ad	206
Springhill, ● Tolland	K 3	*South Coventry*, 4	Am	104
Spurrs Siding, (mail to Lakeville) Litchfield		3a	▭Ad	×
Stafford, ● Tolland	K 1	Stafford Springs, 4	Am	507
Stafford Springs, (R. R. name *Stafford*) 3 banks, ● Tolland	K 2	⊙ 4a	Am	2,460
Staffordville, ● Tolland	I 1	Stafford Springs, 4	Am	507
Stamford, 6 banks, ● Fairfield	B 10	⊙ 58c, d, 64	Ad	15,997
Stanwich, Fairfield	B 9	Bayport, 58	Ad	512
State Line, Litchfield	C 1	3a	▭Ad	×
Steeles, ● Tolland	J 3	58r	▭Ad	×
Stepney, ● Fairfield	D 7	Stepney Depot, 58	Ad	401
Stepney Depot, ● Fairfield	D 8	⊙ 58f	Ad	354
Sterling, ● Windham	N 4	⊙ 58y	Ad	1,057
Stevenson, Fairfield	E 7	58e	Ad	108
Still River, Litchfield	D 5	⊙ 58e	Ad	×
Stock Yard, New Haven	G 7	58m	▭Ad	×
Stonington, 2 banks, ● New London	N 7	⊙ 58a, 224	Ad., E. & P	2,278
Stonington Junction, New London	N 7	53a	▭Ad	×
Stonington Point, New London	N 7	58a, 224	▭Ad., E. & P	×
Stonycreek, ● New Haven	H 8	⊙ 58b	Ad	1,010
Stony Hill Siding, (mail to Danbury) Fairfield		58ff	▭Ad	×
Storrs, (3 miles n. of Eagleville, K 3) ● Tolland		*South Coventry*, 4	Am	×
Stratford, ● Fairfield	E 9	⊙ 1, 58c, o	Ad	2,598
Stratton Brook, (P. O. name West Simsbury) Hartford	G 3	3a	▭Ad	352
Suffield, 2 banks, ● Hartford	H 2	⊙ 58v	Ad	3,187
Summit, Litchfield	F 4	58bb	▭Ad	×
Summit, New Haven	G 5	58dd	▭Ad	×

T

TOWN. COUNTY.	INDEX.	RAILWAY, or, if not on a Railroad, nearest station.	EX.	POP.
Taconic, (1½ miles e. of Stanwich, B 9) Fairfield		Bayport, 58	Ad	×
Taftville, ● New London	M 5	52, 58z	Ad	2,529
Talcottville, ● Tolland	J 3	20, 58r	Ad	3,755
Talmadge Hill, Fairfield	C 9	58d	▭Ad	×
Tariffville, ● Hartford	G 2	⊙ 3a, b	Ad	844
Terryville, ● Litchfield	F 4	*Terryville Station*, 58	Ad	1,204
Terryville Station, (P. O. name Pequabuck) Litchfield	F 4	⊙ 58bb	Ad	251
Thamesville, New London	L 6	4a, 52	▭Am	×
Thomaston, 2 banks, ● Litchfield	E 4	⊙ 58	Ad	3,274
Thompson, ● Windham	N 1	*Thompson Station*, 58	Ad	×
Thompson Station, Windham	N 1	⊙ 58v	Ad	×
Thompsonville, 1 bank, ● Hartford	H 2	⊙ 10, 58h	Ad	×
Tolland, 1 bank, ● Tolland	K 2	⊙ W. Willington, 4	▭Am	1,114
Tolles, Litchfield		58bb	▭Ad	×
Torringford, Litchfield	E 3	Torrington, 58, 80	Ad	×
Torrington, 3 banks, ● Litchfield	E 3	⊙ 58o, 80	Ad	8,360
Totoket, ● New Haven	G 7	See New Haven		47
Towantic, New Haven	E 6	58bb	▭Ad	×
Tracy, ● New Haven	G 6	36		×
Trumbull, ● Fairfield	E 8	58f	Ad	720
Turnerville, ● Tolland	K 5	⊙ 58t, u	Ad	515
Twin Lakes, Litchfield	C 1	3d	▭Ad	×
Tyler City, New Haven	F 8	58e	Ad	×
Tylerville, (R. R. name *Goodspeeds*) ● Middlesex	J 6	58s, 206	Ad	×

U

TOWN. COUNTY.	INDEX.	RAILWAY, or, if not on a Railroad, nearest station.	EX.	POP.
Uncasville, (R. R. name *Montville Station*) ● New London	L 6	4a, b, 52, 214, 222	Am	759
Union, Tolland	L 2	Stafford Springs, 4	Am	431
Union City, ● New Haven	F 6	⊙ 6a, 58o, bb	Ad	1,438
Union Point, Windham		58aa	▭Ad	×
Unionville, ● Hartford	G 3	⊙ 18b, 58n	Ad., N. Y. & B. D	1,679
United States Navy Yard, New London	L 7	58z, 214, 222	▭Ad	×

V

TOWN. COUNTY.	INDEX.	RAILWAY, or, if not on a Railroad, nearest station.	EX.	POP.
Vernon, ● Tolland	J 3	⊙ 58r, w	Ad	247
Vernon Center, ● Tolland	J 2	Vernon, 58	Ad	407
Vernon Center Station, Tolland	J 2	58w	▭Ad	×
Versailles, ● New London	M 5	⊙ 58y	Ad	412
Vintons Mills, (2½ miles e. of South Windsor, I 3) Hartford		*South Windsor*, 58	Ad	×
Voluntown ● New London	N 5	Jewett City, 58	Ad	1,187

W

TOWN. COUNTY.	INDEX.	RAILWAY, or, if not on a Railroad, nearest station.	EX.	POP.
Wallingford, 2 banks, ● New Haven	G 6	⊙ 36, 58w	Ad	6,737
Wapping, ● Hartford	I 3	*South Windsor*, 58	Ad	205
Wards Siding (mail to Naugatuck) New Haven		58o	▭Ad	×
Warehouse Point, ● Hartford	I 2	10		921
Warehouse Point Station, Hartford	I 2	10, 58h	Ad	
Warren, ● Litchfield	D 3	North Kent 58	▭Ad	[illegible]
Warrenville, ● Windham	[illegible]	[illegible]	[illegible]	[illegible]
Washington, ● Litchfield	[illegible]	[illegible]	[illegible]	[illegible]
Washington Depot, ● Litchfield	[illegible]	[illegible]	[illegible]	[illegible]
Waterbury, 9 banks, ● New Haven	[illegible]	[illegible] o, p, bb, dd	[illegible]	[illegible]
Waterford, ● New London	[illegible]	[illegible] *Station*, 4, 58	[illegible]	
Waterford Station, New London	[illegible]	[illegible]	[illegible]	
Watertown, 1 bank, ● Litchfield	[illegible]	[illegible]	[illegible]	[illegible]
Waterville, ● New Haven	[illegible]	[illegible]	[illegible]	[illegible]
Wauregan, ● Windham	[illegible]	[illegible]	[illegible]	[illegible]
Weatogue, ● Hartford	G [illegible]	Simsbury, 3, 58	Ad	243
Weltons, (mail to Watertown) Litchfield		58p	▭Ad	×
West Ashford, ● Windham	L 3	W. Willington, 4	▭Am	×
West Avon, Hartford	G 3	Avon, 58	Ad	
West Branch Junction, (mail to Watertown) New Haven		[illegible]	▭Ad	×
Westbrook, ● Middlesex	J 8	⊙ 58b	Ad	878
West Cheshire, (R. R. name *Cheshire*) ● New Haven	G [illegible]	[illegible]	Ad	[illegible]
Westchester, New London	J [illegible]	Westchester, 58	Ad	[illegible]
Westchester, (P. O. name North Westchester) Litchfield	D 2	[illegible]	Ad	
West Cornwall, ● Litchfield	D [illegible]	[illegible]	Ad	[illegible]
West Cromwell, Middlesex	H 5	[illegible]	Ad	
Westfield, Middlesex	K [illegible]	[illegible]	Ad	
Westford, ● Windham	[illegible]	Stafford Springs, 4	Am	
West Goshen, ● Litchfield	D [illegible]	Cornwall Bridge, 58	Ad	[illegible]
West Granby, ● Hartford	G [illegible]	Granby, 58	Ad	[illegible]
West Hartford, ● Hartford	[illegible]	[illegible]	N. Y. & B. D	[illegible]
West Hartland, Hartford	F [illegible]	Winsted, [illegible]	Ad	
Westhaven, ● New Haven	[illegible]	[illegible]	Ad	[illegible]
West Haven Station, New Haven	[illegible]	[illegible]	Ad	
West Killingly, Windham		⊙ Danielson, 58	Ad	×
West Meriden, New Haven		⊙ Meriden, 36, 40, 58	Ad	×
Westminster, Windham	M 4	Willimantic, 4, 58	Ad., Am	×
West Morris, (R. R. name *Morris*) Litchfield	D [illegible]	58ff	Ad	[illegible]
West Mystic, ● New London	M 7	[illegible]	Ad	
West Norfolk, Litchfield	[illegible]	[illegible]	Ad	
West Norwalk, Fairfield	[illegible]	64		
Weston, Fairfield	D 8	Georgetown, 58	Ad	[illegible]
Westport, 2 banks, ● Fairfield	D 9	[illegible] 64		[illegible]
Westport Station, (P. O. name Saugatuck) Fairfield	C 9	58c, 64	Ad	421
West Redding, (R. R. name *Redding*) Fairfield	C 7	58q	Ad	400
West River Junction, (mail to New Haven) New Haven		[illegible]	Ad	
West Shore Siding, (mail to Southville) Litchfield		58ff	Ad	×
West Simsbury, (R. R. name *Stratton Brook*) ● Hartford	G 3	3a	▭Ad	352
West Stafford, ● Tolland	J 1	Stafford Springs, 4	Am	[illegible]
West Street Junction, Tolland	J 2	[illegible]	Ad	
West Suffield, ● Hartford	H [illegible]	[illegible]	Ad	
West Thompson, ● Windham	M [illegible]	*West Thompson Station*, 58	Ad	[illegible]
West Thompson Station, Windham	N 2	[illegible] 58	Ad	
West Torrington, ● Litchfield	E [illegible]	Torrington, 58, 80	Ad	
Westville, (Station New Haven P. O.) ● New Haven		[illegible]		
West Willington, ● Tolland	K [illegible]	[illegible] 4a	Am	255
West Winsted, (Station **A** Winsted P. O.) ● Litchfield		⊙ 3a	Ad	
West Woodstock, Windham	M 2	Quinebaug, 58	Ad	
Wethersfield, ● Hartford	H 4	⊙ 24g, 58s, 206	Ad	[illegible]
Wheaton's, Litchfield	F 4	58bb	Ad	[illegible]
Whigville, ● Hartford	F 4	Unionville, 18 [illegible]	Ad	
Whiting River, (mail to East Canaan) Litchfield		3a	▭Ad	×
Whitneyville, ● New Haven	G 7	15c		×
Willimantic, 2 banks ● Windham	L 4	⊙ 4a, 58t, v, y	Ad., Am	[illegible]
Willington, ● Tolland	K 2	W. Willington, 4	▭Am	817
Wilson, Hartford	H 3	58h	▭Ad	×
Wilsons, Windham		[illegible] 208, 218	▭Ad	
Wilson's Point, Fairfield	C 10	⊙ 58z, 64	Ad	
Wilsonville, Hartford		North Grosvenor Dale, 58	Ad	[illegible]
Wilsonville, Windham	N 1	58n	▭Ad	1,020
Wilton, ● Fairfield	C 9	⊙ 58q	Ad	×
Winchester Center, ● Litchf'd	E 2	Winsted, 3, 58, 80	Ad	×
Windermere, Tolland	J 2	58w	▭Ad	×
Windham, ● Windham	L 4	See Willimantic		209
Windsor, ● Hartford	H 3	⊙ 24d, 58h	Ad	2,521
Windsor Locks, 1 bank, ● Hartford	H 2	⊙ 58h, k	Ad	[illegible]
Windsorville, ● Hartford	I 2	*Osborn*, 58	Ad	213
Winnipauk, ● Fairfield	C [illegible]	[illegible]	Ad	[illegible]
Winsted, 4 banks, ● Litchfield	E 2	[illegible]	Ad	[illegible]
Winthrop, Middlesex	J [illegible]	Deep River, 58	Ad	
Winthrop, (mail to New London) New London		58a	▭Ad	×
Wolcot New Haven	F 5	Waterville, 58	Ad	522
Woodbridge, New Haven	F 7	Ansonia, 58	Ad	[illegible]
Woodbury, 1 bank, ● Litchfield	E 5	⊙ Waterbury, 6, 58	Ad	[illegible]
Woodland, Hartford	I 3	58v	Ad	
Woodmont, ● New Haven	F 8	⊙ 15f, 58	Ad	[illegible]
Woods, Hartford	H 2	58k	Ad	
Woodstock, ● Windham	M 2	Quinebaug, 58	Ad	[illegible]
Woodstock Valley, ● Windham	L 2	Quinebaug, 58	Ad	[illegible]
Woodville, Litchfield	D 4	*Morris*, 58	Ad	[illegible]

Y

TOWN. COUNTY.	INDEX.	RAILWAY, or, if not on a Railroad, nearest station.	EX.	POP.
Yale, (Station New Haven P. O.) ● New Haven		See New Haven		×
Yalesville, ● New Haven	G 6	⊙ 36, 58h	Ad	48
Yantic, ● New London	L 5	⊙ 4a	Am	358

Connecticut 2

CONNECTICUT.
SCALE OF MILES
Longitude West from Greenwich
LITCHFIELD
HARTFORD
TOLLAND
WINDHAM
NEW LONDON
MIDDLESEX
NEW HAVEN
FAIRFIELD
MASSACHUSETTS
RHODE ISLAND
NEW YORK
LONG ISLAND SOUND
NEW HAVEN HARBOR
Hartford
New Haven
New London
Norwich
Middletown
Bridgeport
Danbury
Litchfield
Winsted
Putnam
Willimantic
Danielson
Tolland
Haddam
Meriden
Waterbury
New Milford
Stonington
Clinton
Madison
Plum Island
Fishers Island

INDEX TO STATE MAP OF NEW YORK.

EXPLANATION.

To find the name of any place on the Map, first find the name in the Index; opposite the name will be seen the number and letter designating it on the Map; then trace a direct line on the Map from the number given to a point where it meets a direct line running from the letter given, and at or near this point will be found the name desired.

Figures represent Railroads. An *italic* letter after each figure represents the branch of that railroad.

County seat in **Full Face** type.
All Towns in Roman type are Post Offices.
All Towns in *Italic* type are not Post Offices
● Money Order Post Office.
⊙ Telegraph Station.
▭ Prepaid Freight and Express Station.
✕ Population unknown, or less than 100.
r. f. d. rural free delivery.
Ad., Ex., Adams Express.
Adir., Ex., Adirondack Express.
Am., Ex., American Express.
Can., Ex., Canadian Express.
E. & P. Ex., Earle & Prew Express.
L. I., Ex., Long Island Express.
Natl., Ex., National Express.
N. Y. L. Ex., New York Local Ex.
N. Y. & B. D., Ex., New York and Boston Despatch Express.
U. S., Ex., United States Express.
W., F. & Co., Ex.; Wells, Fargo & Co. Ex.

The Cuban and Pan-American Express Co. are general forwarders to all points in Cuba, Porto Rico, Central America and South America, by all mail and fastest steamboats from New York.

The International Express Co. are general Forwarders to all parts of the World.

RAILROADS.

1. Adirondack.
(Operated by Delaware & Hudson.)
Saratoga Springs, G 20, to North Creek, E 19.

2½. Albany & Hudson Ry. & Power Co.
Hudson, J 20, to Albany, I 20.

3½. Albany & Scholarie Valley. (Elec.)
Albany, I 20, to Schoharie, I 18, and branch to Jerusalem, I 19.

—. Allegany & Kinzua.
(Operations suspended.)
a Bradford, Pa., to Red House, K 5, entering the State at Frecks, K 5.
b. Stevens, K 5, to Zeiliffe, K 5.

5. Ballston Terminal, (Elec.)
Ballston Spa, H 20, to Middle Grove, G 20.

6. Baltimore & Ohio.
Crawford Junction, N. J., to Arthur Kill Bridge, O

9. Bath & Hammondsport.
Bath, J 10, to Hammondsport, J 10.

9½. Bennington & Hoosick Valley, (Elec.)
Hoosick Falls, H 21, to Bennington, Vt., leaving the State at H 21.

10. Binghamton, (Elec.)
Port Dickinson, K 14, to Union, K 13.

11. Boston & Albany.
See New York Central & Hudson River.

2. Boston & Maine.
a Williamstown, Mass., to Rotterdam Junction, H 18, entering the State at Petersburg Junction, H 21.
b. Johnsonville, H 20, to Troy, I 20.
c. Mechanicsville Junction, H 19, to Saratoga Springs, G 19
d. Schuyler Junction, H 19, to Schuylersville, G 20.
e. White Creek, Vt., H 21, to Hoosick Junction, H 21.

12. Brooklyn Rapid Transit, (Elec.)
Brooklyn, N 3, to Coney Island, O 2.

15⅝. Brooklyn & Rockaway Beach.
East New York, O 3, to Canarsie Landing, O 3.

016. Buffalo. (Elec.)
Buffalo, H 5, to Niagara Falls, G 5, and Lockport, G 6.

16. Buffalo, Attica & Arcade.
Attica, H 7, to Sandusky, J 7.

17⅝. Buffalo Creek.
In Buffalo, H 5, with various small branches. See Buffalo City map.

19½. Buffalo, Hamburg & Aurora. (Elec.)
Buffalo, H 5, to East Aurora, I 6, and to Hamburg, I 6.

20½. Buffalo, Lockport & Olcott. (Elec.)
Lockport, G 6, to Olcott, G 6.

18⅝. Buffalo Creek Transfer.
In Buffalo, H 5. See City Map of Buffalo.

—. Buffalo Erie Basin.
In Buffalo, H 5. (Operated by New York Central & Hudson River.)

18. Buffalo, Rochester & Pittsburg.
a. Buffalo, H 5, to Bradford, Pa., L 6.
b. Junction, K 6, to Salamanca, K 6.
c. Rochester, G 9, to Ashford, J 6.
d. Silver Lake Junction, I 7, to Silver Springs, I 7.
e. Lincoln Park, G 9, to Charlotte, G 9.

—. Buffalo & Niagara Falls, (Elec.)
See Buffalo.

23. Buffalo & Susquehanna.
a Wellsville, K 8, to Ansonia, Pa., leaving the State near Shongo, K 8.
b. Addison, K 10, to Gaines, Pa., leaving the State at Nelson, K 10.
c. Building from Mapes, to Ceres, K 7; 18 miles.

21½. Buffalo & Williamsville. (Elec.)
Buffalo, H 5, to Williamsville, H 6.

19. Catskill Mountain and Cairo.
a. Catskill, K 19, to Palenville, K 19.
b. Cairo Junction, J 19, to Cairo, J 19.

20. Catskill & Tannersville.
(Controlled by Ulster & Delaware.)
Tannersville, K 18, to Catskill Mountain Stain, K 19.

3. Central New England.
a. Hartford, Conn., to Campbell Hall, M 18, entering the State at State Line, L 20.
b. Silvernails, K 20, to Rhinecliff, L 19.
c. Hopewell, M 20, to Poughkeepsie, L 19.
d. State Line, L 20, to Millerton, L 20.

22. Central R. R. of New Jersey.
(Controlled by the Philadelphia & Reading.)
Newark, N. J., N 2, to New York City, N 3.

4. Central Vermont.
(Controlled by the Grand Trunk.)
Saint Albans, Vt., to Rouses Point, A 20.

24. Chateaugay.
a. Plattsburg, B 20, to Saranac Lake, C 18.
b. Lake Placid, C 19, to Saranac Lake, C 18.

15. Chatham & Lebanon Valley.
Bennington, Vt., H 21, to Chatham, J 20, entering the State at Petersburg Junction, H 21.

24⅝. Connecting Terminal.
Supplies terminal facilities for all through lines in Buffalo, H 5.

25. Cooperstown & Charlotte Valley.
Cooperstown, I 17, to Davenport Center, J 17.

25½. Corning & Painted Post. (Elec.)
Corning, K 10, to Painted Post, J 10.

026. Cortland & Homer Traction Co. (Elec.)
McGraw, I 13, to Homer, I 13.

26. Crown Point Iron Co.
(Not in operation.)
Crown Point, D 20, to Hammondville, D 20.

27. Dansville & Mount Morris.
Dansville, I 8, to Mount Morris, I 8.

28. Delaware, Lackawanna & Western.
a. Buffalo, H 6, to Binghamton, K 14.
b. Utica, G 15, to Binghamton, K 14.
c. Richfield Junction, H 15, to Richfield Springs, H 16.
d. Syracuse, H 13, to Chenango Forks, J 14.
e. Oswego, F 12, to Syracuse, H 13.
f. Ithaca, J 12 to Owego, K 13.
g. Binghamton, K 14, to Scranton, Pa., leaving the State near Conklin, K 14.
h. Amboy, G 13, to Baldwinsville, G 12.
i. Greigsville, H 8, to Greigsville Junction, H 8, and building to Pearl Creek, H 8.

13. Delaware & Hudson.
a. Binghamton, K 14, to Albany, I 20.
b. Cobleskill, I 18, to Cherry Valley, H 17.
c. Delanson, I 19, to Mechanicsville, H 20.
d. Nineveh, K 15, to Wilkes Barre, Pa., leaving the State near State Line, K 15.
e. Albany, I 20, to Whitehall, F 20.
f. Whitehall, F 20, to Rutland, Vt., E 21.
g Eagle Bridge, H 21, to Castleton, Vt., E 21.
h. Albany, I 20, to Troy, I 20.
i. Fort Edward, G 20, to Caldwell, F 19.
j. Schenectady, H 19, to Saratoga Springs, G 19.
k. Whitehall, F 20, to Rouse's Point, A 20.
l. West Chazy, A 20, to Mooer's, A 20.
m. Plattsburg, A 20, to Au Sable Forks, C 19.
n. Delano, D 20, to Baldwin, E 20.

29. Dunkirk, Allegheny Valley & Pittsburg.
(New York Central & Hudson River, Lessee.)
Dunkirk, J 4, to Titusville, Pa., leaving the State near Fentonville, K 5.

28½. Dunkirk & Fredonia. (Elec.)
Dunkirk, J 4, to Fredonia, J 4.

29½. Elmira Light & Railroad Co. (Elec.)
Elmira, K 11, to Horseheads, K 11.

030. Elmira & Seneca Lake. (Elec.)
Elmira, K 11, to Watkins, J 11.

30. Erie.
a. Buffalo, H 5, to Hornellsville J 9.
b. Hornellsville, J 9, to Dunkirk, J 4.
c. Carrollton, K 6, to Johnsonburg, Pa., leaving the State near Limestone, K 6.
d. Buffalo, H 5, to Jamestown, K 4.
e. Buffalo, H 5, to Lockport, G 6.
f. Tonawanda, G 6, to Suspension Bridge, G 5.
g. Hornellsville, J 9, to Susquehanna, Pa., K 15, leaving the State near Hickory Grove, K 15.
h. Rochester, G 9, to Corning, K 10.
i. Attica, H 7, to Avon, H 8
j. Avon, H 8, to Mount Morris, I 8.
k. Elmira, K 11, to Hoytville, Pa., leaving the State near Seeley Creek, K 11.
l. Jersey City, N. J., Port Jervis, M 17, entering the State near Suffern, N 19.
m. Jersey City, N. J., to Nyack, O 19, entering the State near Tappan, O 19.
n. Newburg Junction, N 19, to Vail's Gate, M 19.
o. Greycourt, N 18, to Newburg, N 19.
p. Goshen, N 18, to Montgomery, M 18.
q. Middletown, M 18, to Pine Bush, M 18.
r. Goshen, N 18, to Pine Island, N 18.
s. Sparkill, O 19, to Suffern, O 19.
t. Port Jervis, N 17, to Susquehanna, Pa., L 14.
u. New York City, N 3, to Jersey City, N. J., N 2.
v. Salamanca, K 3, to Meadville, Pa., leaving the State near Grant, K 4.
w. New York City, N 3, via, Jersey City, N 2, to Haverstraw, N 19.
x New City Junction, O 19, to New City, N 19.
y. Jersey City, N. J., P 19, to Greenwood Lake, N 18.
Building from Goshen, N 18, to main line, nearly 3 miles.

30⅝. Erie & Central New York.
Cortland, I 15, to Cincinnatus, J 14.

—. Fitchburg.
See Boston & Maine.

32. Fonda, Johnstown & Gloversville.
(Controlled by the New York Central & Hudson River.)
a. Fonda, H 18, to Northville, G 18.
b. Cleveland Junction, G 18, to Broadalbin, G 18.
Amsterdam, H 18, to Hagaman, H 18.

033. Frankfort & Utica. (Elec.)
Utica, G 16, to Littlefalls, H 17.

32½. Fulton Chain.
Fulton Chain, E 16, to Oldforge, E 16.

33. Genesee & Wyoming.
a Retsof Junction, H 8, to Greigsville, H 8.
b. Retsof, H 8, to Caledonia, H 8.

34. Geneva, Waterloo, Seneca Falls & Cayuga Lake, (Elec.)
Geneva, H 11, to Cayuga Lake Park, H 11.

034. Glens Falls, Sandy Hill & Fort Edward. (Elec.)
Glens Falls, G 20, to Fort Edward, G 20.

8. Grand Trunk.
a. Montreal, Que., to Rouse's Point, A 20.
b. Brosseau's Junction, Que., to Massena Springs, A 16, entering the State at Fort Covington, A 18.
c. Saint Isidore Junction, Que., to Mooer's, A 20.
d. Buffalo, H 5, to Hamilton, Ont.

35. Greenwich & Johnsonville.
Greenwich, G 20, to Johnsonville, H 20, and under construction to Middle Falls, G 20.

34¼. Hornellsville & Canisteo, (Elec.)
Hornellsville, J 8, to Canisteo, K 9.

035. International Traction Co. (Elec.)
Buffalo, H 5, to Niagara Falls, G 5, and to Lockport, G 6.

—. Island.
In Buffalo, H 5, from Blackwall Canal to Buffalo River. See City Map of Buffalo.

35⅝. Jamestown, Chautauqua & Lake Erie.
Jamestown, K 4, to Chautauqua, K 4, and to Westfield, J 3

—. Jamestown & Chautauqua.
See Jamestown, Chautauqua and & Lake Erie.

036. Jerome Park.
Jerome Park to Jerome Park Station in Greater New York City, N 3.

36. Jones Mountain.
Hudson, J 20, to Jonesburg, K 20.

37. Kanona & Prattsburg.
Kanona, J 9, to Prattsburg, J 10.

38. Keeseville, Au Sable Chasm & Lake Champlain.
Port Kent, B 20, to Keeseville, B 20.

40. Lake Champlain & Moriah.
Port Henry, D 20, to Fisher Hill, D 20.

41. Lake Shore & Michigan Southern.
(Controlled by the New York Central & Hudson River.)
Buffalo, H 5, to Erie, Pa., leaving the State near Ripley, J 3.

42. Lehigh Valley.
a. Buffalo, H 5, to Geneva, H 11.
b. Rochester Junction, H 9, to Rochester, G 9.
c. Rochester Junction, H 9, to Honeoye Falls, H 9.
d. Geneva, H 11, via, Ithaca, J 12, to Van Etten, K 12.
e. Geneva, H 11, to Sayre, Pa., L 12.
f North Fair Haven, G 11, to Sayre, Pa., L 12.
g. Auburn, H 12, to Ithaca, J 12.
h. Willard, I 11, to Hayts Corners, I 11.
i. Cayuga, H 11, to Cayuga Junction, H 11.
j. Jersey City, N 2, to New York City, N 3.
k. Naples, I 9, to Geneva, H 11.
l Honeoye Falls, H 9, to Hemlock Lake, I 9.
m. Elmira, K 11, to Camden, F 14.
n. Depew, H 6, to Tonawanda, H 6.
o Geneva, H 10, to Seneca Falls, H 11.

43. Lehigh & Hudson River.
Maybrook, M 18, to Franklin Junction, N. J., leaving the State near New Milford, N 18.

44. Lehigh & New England.
a. Campbell Hall, M 18, to Slatington, Pa., leaving the State near N 17.
b. Glenwood Junction, N 17, to Glenwood, N. J., N 18, leaving the State at N 18.

44⅛. Lehigh & Pavilion.
(Not in operation.)
Lehigh, H 8, to Lehigh Junction, H 8.

45⅝. Lewiston & Youngstown Frontier, (Elec.)
Lewiston, G 5, to Rumsey Park, F 5.

45. Lima-Honeyoe Electric Light & R. R. Co. (Elec.)
Honeoye Falls, H 9, to Lima, H 9.

46. Little Falls & Dolgeville.
Little Falls, G 17, to Dolgeville, G 17, and building northeast toward Piseco, F 17.

46⅝ Livonia & Lake Conesus.
(Operated by the Erie.)
Junction of Erie Railroad, I 8, to West Livonia, 6 miles long, I 8.

47. Long Island.
(Controlled by the Pennsylvania.)
a. Long Island City, N 3, to Greenport, N 13.
b Long Island City, N 3, to Sag Harbor, O 13.
c. Mineola, O 5, to Oyster Bay, N 6.
d. Hicksville, O 6, to Wading River, O 10.
e. Flatbush Avenue, O 3, to Jamaica, O 4.
f. Floral Park, O 4, to Babylon, O 7.
g. Mineola, O 5, Hempstead, O 5.
h. Garden City, O 5, to Valley Stream, O 4.
i. Valley Stream, O 4, to Far Rockaway, O 4.
j. Long Island City, N 3, to Port Washington, N 4.
k. Whitestone Junction, N 4, to Whitestone Landing, N 4.
l. Brooklyn, N 3, to Coney Island, O 2.
m. Parkville, O 3, to Bay Ridge, O 2.
n. Bushwick, O 3, to Bushwick Junction, O 3.
o. Northport Junction, N 7, to Northport, N 7.
p. Manorville, O 10, to Eastport Junction, P 10.
q. Long Island City, N 3, Manhattan Beach, O 2.
r. Creedmoor, O 4, to Floral Park, O 4.
s. Rockaway Junction, O 4, to Far Rockaway, P 4.
t. Lynbrook, O 4, to Long Beach, P 4.
u. Bethpage Junction, O 6, to Bethpage, O 6.
v. Bridgehampton, P 13, to Montauk, P 15.
w. Flatbush Avenue, O 2, to Far Rockaway, P 4.
x. Long Island City, N 3, to Woodhaven Junction, O 3.
y. Hammels, P 3, to Rockaway Park, P 3.

47⅝. Marine.
(Operations discontinued.)
Manhattan Beach Hotel, O 2, to Brighton Beach, O 2.

048. Massena Terminal.
Massena, A 16, to Massena Springs, A 16.

48. Michigan Central.
(Controlled by the New York Central & Hudson River.)
a. Buffalo, H 5, to Detroit, Mich, leaving the State near Suspension Bridge G 5.
b. Niagara, Ont., G 5, to Buffalo, H 5.

49. Middleburg & Schoharie.
Middleburg, I 18, to Schoharie, I 18.

5[illegible]. Middletown-Goshen, (Elec.)
Goshen, M 18, to Middletown, M 18.

51. Newburgh, (Elec.)
Newburgh, M 19, to Walden, M 18.

52. Newburgh, Dutchess & Connecticut.
Newburgh, M 19, to Millerton, K 20.

53. New Paltz & Wallkill Valley, (Elec.)
New Paltz, L 19, to Highland, L 19.

54. New York Central, Niagara River.
Buffalo, H 5, to Niagara River; see City map of Buffalo. (Operated by New York Central & Hudson River.)

55. New York Central & Hudson River.
a. Buffalo, H 5, to Syracuse, H 13.
b. East Buffalo, H 6, to Lockport, G 6.
c. North Tonawanda, G 5, to Suspension Bridge, G 5.
d. North Tonawanda, G 5, to Cuyandaigua, H 10.
e. Batavia, H 7, to Attica, H 7.
f. Niagara Falls, G 5, to East Rochester, G 9.
g Belt line around Buffalo, H 5, and to Black Rock, H 5.
h. Rochester, G 9, to Charlotte and Ontario Beach, G 9.
i. East Rochester, G 9, to Syracuse, H 13.
j. Syracuse, G 16, to Albany, I 20.
k. Herkimer, H 13, to Malone Junction, A 18.
l. Prospect, G 16, to Hinckley, G 16.
m. Lake Clear Junction, C 18, to Saranac Lake, C 18.
n. Albany, I 20, to New York City, P 19.
o. Troy, I 20, to Schenectady, H 19.
p. Troy, I 20, to Albany, I 20.
q. New York City, P 19, to Putnam Junction, M 20.
r. Van Cortland Park Junction, M 4, to Yonkers, M 4.
s. Baldwin Place N 20, to Mahopac Mines, M 20.
t. New York City, P 19, to Chatham, J 20.
u. Goldenbridge, N 20, to Lake Mahopac, N 20
v. Geneva, H 11, to Lyons, H 11.
w. Castleton, I 20, to Brookview, I 20.
x. Malone Junction, A 18, to Montreal, Quebec, leaving the State at A 18.
y. Suspension Bridge G 5, to Windsor Beach, G 9.
z. Rochester, G 9 to Windsor Beach, G 9.
aa. Windsor Beach, G 9, to Pulaski, F 13.
bb. Syracuse, H 13, to Massena, A 16
cc. Richland, F 13, to Utica, G 15.
dd. Syracuse, H 13, to Oswego, F 12.
ee. Watertown, D 14, to Cape Vincent, D 13.
ff. Gouvernour, C 15, to Edwards, C 15.
gg Utica, G 15, to Ogdensburg, A 15
hh. DeKalb Junction, B 15, Ogdensburg, A 15.
ii. Sacket Harbor, D 13, to Newton Falls, C 16.
kk. Theress Junction, C 14, to Clayton, C 13.
ll. Lyons, H 11, to Corning, K 10.
mm. Dresden, I 10, to Penn Yan, I 10.
nn. Corning, K 10, to Antrim, Pa., leaving the State near Lindley, K 10.
oo. Hoffman Ferry, H 18, to Rotterdam Junction, H 18.
pp. Buffalo, H 5, to Syracuse, H 13.
qq. Genesee Junction, H 9, to Rochester, G 9.
rr. Syracuse, H 13, to Ravena, J 20.
ss. Albany, I 20, to Weehawken, N. J., and by ferry to New York City, N 3, leaving the State near Tappan, O 19.
tt. Syracuse, H 13, to Earlville, I 15.
uu. Springfield, Mass., to Albany, I 20, entering the State near Canaan Four Corners, J 21.
vv. Chatham, J 20, to Hudson, K 20.
ww. Kingston, L 19, to Campbell Hall, M 18.
xx. Clear Water, E 16, to Raquette Lake, E 17.

56. New York, Chicago & St. Louis.
(Controlled by the New York Central & Hudson River.)
Buffalo, H 5, to Conneaut, Ohio, leaving the State at Nypenn, J 8

58. New York, New Haven & Hartford.
a. New York City, N 3, to New Haven, Conn., leaving the State near Port Chester, M 5.
b. Harlem River, N 3, to New Rochelle, M 4.
c. East Hartford, Conn. to Fishkill-on-Hudson, M 19, leaving the State near Brewster, M 20.

59. New York, Ontario & Western.
a. New York City, P 19, to Sidney, J 15.
b. Sidney, J 15, to Oswego, F 12.
c. Randallsville, H 14, to Utica, G 15.
d. Summitville, M 18, to Ellenville, M 18.
e. Walton, K 16, to Delhi, J 17.
f. New Berlin Junction, J 15, to Edmeston, I 16.
g. Clinton, H 15, to Rome, G 15.
h. Cadosia, K 15, to Scranton, Pa., leaving the State near Hancock, K 15.
i. Morrisville Station, H 14, to Peckesport, H 15.

60. New York, Susquehanna & Western.
(Owned by the Erie.)
New York City, N 3, to Middletown, M 18, entering the State near Unionville, N 17.

61. New York & North Shore, (Elec.)
a. New York, N 3, to Queens, O 4, and Far Rockaway, P 4.
b. Flushing, N 4, to Jamaica, O 4.
c. Under construction from College Point, N 4, to Greatneck, N 5.

64. New York & Ottawa.
a. Tupper Lake, C 17, to Cornwall, Ont., leaving the State at A 17.
b. Black Rapids Junction, C 18, to Black Rapids, C 18.

62½. New York & Pennsylvania.
Genesee, Pa., L 8, to Canisteo, J 9.
Under construction from Oswayo, Pa., to Portville, K 7.

63. Niagara Gorge, (Elec.)
Niagara Falls, G 5, to Lewiston, G 5

63⅝. Niagara Junction.
Port Day, to Fletchers Corners, in Buffalo, H 5.

65. Northern Central.
a. Williamsport, Pa., to Canandaigua, H 10, entering the State near Elmira, K 11.
b. Stanley, H 10, to Sodus Point, G 11.

65½. Olean, Rock City & Bradford. (Elec.)
Olean, K 7, to Bradford, Pa., L 6, leaving the State at K 6.

66½. Otis.
Otis Junction, K 19, to Catskill Mountain Station, J 19.

—. Owasco River.
N. Y. C. Sta., in Auburn, H 12, to D. M. Osborne's Yard in Auburn, H 12.

067. Peekskill Traction. (Elec.)
Peekskill, N 19, to Yorktown, N 20.

67. Pennsylvania.
a. Buffalo, H 5, to Emporium, Pa., leaving the State near Portville, K 7.
b. Rochester, G 9, to Olean, K 6.
c. Nunda Junction, I 8, to Swain, J 8.
d. Olean, K 6, to Oil City, Pa., leaving the State near Onoville, K 5.
e. Buffalo, H 5, to Oil City, Pa., leaving the State near Clymer, K 3.
f. Olean, K 6, to Kinzua, Pa., leaving the State near State Line, K 6. (abandoned.)
g. New York City, N 3, to Newark, N. J., N 2

68. Penn Yan, Keuka Park & Branchport, (Elec.)
Penn Yan, I 10, to Branchport, I 10.

68½. Peoples Traction. (Elec.)
Bartow on the Sound, M 4, to City Island, M 4.

69. Pittsburg, Shawmut & Northern.
a. Hornellsville, J 8, to Wayland, I 9.
b. Hornellsville Junction, J 8, to Nunda Junction, I 8.
c. Swain, J 8, to Angelica, J 7.
d. Bolivar K 7, to Olean, K 6, and over the W. N. Y. & Pa. tracks to Clermont, Pa.
e. Under construction from Perkinsville, J 9, to Macedon G 10, and branch to Honeoye Falls, H 9, 6½ miles.
f. Under construction from Bolivar, K 7, to Angelica, J 7, 20 miles.
g. Under construction from Wayland, I 9, to Naples, I 9, 10 miles.

70. Port Jervis, Monticello & New York.
a. Port Jervis, M 17, to Monticello, M 17.
b. Huguenot Junction, M 17, to Summitville, M 18.

70½. Poughkeepsie City & Wappingers Falls. (Elec.)
Poughkeepsie, L 20, to Wappingers Falls, M 20.

71. Poughkeepsie & Eastern.
Poughkeepsie, L 19, to Boston Corner, K 20.

—. Rochester & Lake Ontario
See Rochester & Suburban.

72. Rochester & Suburban.
(Rochester & Irondequoit, Leased.)
Rochester, G 9, to Lake Beach, G 9.

73. Rochester & Sodus Bay. (Elec.)
Rochester, G 9, to Sodus Point, F 11.

66. Rutland.
a Ogdensburg, B 15, to Rouses Point, A 21.
b. Bombay Junction, A 16, to Moira, A 16.
c Ticonderoga, E 21, to Leicester Junction, Vt., leaving the State at E 21.
d Rouses Point, A 21, to Burlington, Vt., leaving the State at A 21.

73½. Saint Regis Falls & Everton.
Saint Regis Falls, A 17, to Everton, A 17.

74. Saratoga Northern, (Elec.)
Saratoga Springs, G 20, to Mount McGregor, G 20.

75. Schoharie Valley.
Schoharie, I 18, to Central Bridge, I 18.

75½. Sea Beach.
New York City, N 3, to Bay Ridge Ferry, and Coney Island, O 2.

77. Silver Lake.
Perry, I 8, to Silver Springs, I 7.

78. Skaneateles.
Hart Lot, H 12, to Skaneateles H 12.

78½. South Vandalia & State Line.
Vandalia Station, K 6, to Flatstone, K 6.

79. Staten Island Rapid Transit.
(Baltimore & Ohio, Lessee.)
Arther Kill Bridge, N 1, to Tottenville, O 1.

80. Sterling Mountain.
Sterlington, N 19, to Lakeville, N 18.

80¼. Stillwater & Mechanicsville (Elec.)
Stillwater, H 20, to Waterford, 12⅛ miles

081. Syracuse. (Elec.)
Syracuse, H 13, to suburbs.

81½. Syracuse & Oneida Lake (Elec.)
Syracuse, H 13, to Phoenix, G 13.

81. Tarrytown, White Plains & Mamaroneck, (Elec.)
Tarrytown, O 20, to Mamaroneck, O 20.

82. Terminal Ry. of Buffalo.
(Owned jointly by the L. S. & M. S., and N. Y. C. & H. R. R. R.)
Blasdell, H 6, to Depew, H 6.

—. Troy Union.
Operated by Del. & Hud., Fitch., and N. Y. Cen. & Hud. Riv. R. R's.

82½. Troy & New England, (Elec.)
Troy, I 20, to Averill Park 20.

83. Ulster & Delaware.
a Rondout, L 19, to Oneonta, J 16.
b Phoenicia, K 18, to Kaaterskill, K 19.
c Kaaterskill Junction, K 18, to Hunter, K 18.
d Kaaterskill, K 19, to Catskill Mountain Station, K 19.

84. Unadilla Valley.
New Berlin, I 15, to Bridgewater, H 15.

85. Utica Belt. (Elec.)
Utica, G 16, to suburbs.

140 Wabash.
Detroit, Mich., to Buffalo, H 5, entering the State at H 5.

142. Waverly, Sayre & Athens. (Elec.)
Waverly, K 12, to Athens, Pa., leaving the State at K 12.

— Western, New York & Pennsylvania.
See Pennsylvania.

145. Whitehall & Granville. Elec
Whitehall, F 20, to Granville, F 21.

PROJECTED AND UNDER CONSTRUCTION.

—. Batavia & Northern
Projected from Batavia, H 7, to Oak Orchard Beach, F 7.

—. Binghamton & State Line.
Projected from Binghamton, K 14, to Pennsylvania State Line, K 13.

—. Buffalo, Thousand Islands & Portland.
Projected from Buffalo, H 5, to Suspension Bridge, G 5.

—. Central New York & Northern.
Projected from Perkinsville, J 9, to Macedon, G 10.

—. Delaware.
Building from Delhi, J 17, to Andes, K 17, about 15 miles.

—. Delaware River, Hudson & Lehigh.
Projected from Wind Gap, Pa., to Port Jervis, M 17.

—. Delaware Valley & Kingston.
Building from Lackawaxen, Pa., to Kingston, L 19.

—. Eddyville & Hickory Bush.
Projected from Eddyville, J 6, to Hickory Bush, 3½ miles.

—. Fallsburg & Monticello.
Proposed from Fallsburg, M 17, to Monticello, M 17.

—. Fort Plain & Richfield Springs.
Building from Fort Plain, H 17, to Richfield Springs, H 16, 30 miles.

—. Hudson River & Berkshire.
Building from Ancram, K 20, to Springfield, Mass.; 65 miles.

—. Hudson River & Washington County Midland.
Under construction from Greenwich, G 20, to Schuylerville, G 20.

—. Kingston & Rondout Valley.
Proposed from Ellenville, L 18, to Kingston, L 19. 26 miles.

—. Lackawanna, Catskill Mountain & Boston.
Projected from Deposit, K 15, to Schenectady, H 19; 130 miles.

—. Little Falls, Van Hornsville & Otsego Lake.
Projected from Little Falls, G 16, to Otsego Lake, H 16.

—. New York Connecting.
Projected from Port Morris, N 3, to Brooklyn, Bushwick Junction, N 3

—. Penn Yan & Pennsylvania.
Graded from Savona, J 10, to Wayne, J 10, and working on toward Penn Yan, I 10.

—. Pittsburg, Binghamton & Eastern.
Proposed from Binghamton, K 14, to Ansonia, Pa.

—. Pittsburg, Chautauqua & Lake Shore.
Projected from Chautauqua, K 3, to Warren, Pa.

—. South Cairo & East Durham.
Projected from South Cairo, J 19, to East Durham, J 18.

—. Upper Hudson.
Projected from Corinth, G 20 to Glens Falls, G 20.

—. Waddington, Canton & Southern.
Projected from Waddington, A 15, to High Falls, C 17.

STEAMSHIP LINES.

199. Adirondack Steamboat Co.
Carthage, D 15, to Coldspring and Watertown, D 14.

200. Albany Day Line.
New York, N 3, to Albany, I 20.

201. American-Hawaiian Steamship Co.
New York, N 3, to Tacoma, Wash.

203. Atlas Line.
New York, N 3, to Central American and West India points.

202. Blue Mountain & Raquette Lake Steamboat Line.
Raquette Lake, D 17, to Blue Mountain Lake, D 18.

204. Bridgeport Steamboat Co.
New York, N 3, to Bridgeport, Conn., L 9.

206. Bridgeport & Port Jefferson Steamboat Co.
Bridgeport, Conn., L 9, to Port Jefferson, N 9.

208. Brooklyn Ferry Co.
Brooklyn, N 3, to New York, N 3.

210. Buffalo & Rochester Transit Co. (Via. Erie Canal.)
Buffalo, H 5, to Syracuse, G 13.

212. Canandaigua Lake Steamers.
Canandaigua, H 10, to West River, I 10.

214. Catskill Line.
New York, N 3, to Coxsackie and Stuyvesant, J 19.

216. Cayuga Lake Transportation Co.
Cayuga, H 11, to Ithaca, J 12.

218. Central Hudson Steamboat Co.
New York, N 3, to Albany, I 20.

220. Central R. R. of N. J. Steamboats.
New York, N 3, to Atlantic Highlands, N. J., P 1.

222. Champlain Transportation Co.
Fort Ticonderoga, D 21, to North Hero, Vt.

224. Chautauqua Steamboat Co.
Jamestown, K 4, to Mayville, K 3.

226. Citizens Steamboat Co.
New York, N 3, to Troy, I 20.

228. Cleveland Steel Canal Boat Co.
New York, N 3, to Cleveland, O.

230. Cleveland & Buffalo Transit Co.
Cleveland, O., to Buffalo, H 5.

232. Clover Leaf Line.
Buffalo, H 5, to Toledo, O.

234. Clyde Steamship Co.
New York, N 3, to Jacksonville, Fla., and all intermediate points in the Southern States.

236. Cromwell Steamship Co.
New York, N 3, to New Orleans, La., and Texas points.

238. Crosby Transportation Co.
Fulton Chain, E 16, via trolley to Oldforge, E 16, and thence by boat to head of Fourth Lake, E 17.

240. Deseronto Navigation Co.
Deseronto, Ont., to Oswego, F 12.

241. Dewey Transportation Co.
Lakeville, H 8, to Maple Beach, I 9.

243. Erie & Buffalo Steamboat Co.
Erie, Pa., K 2, to Buffalo, H 5.

242. Erie & Western Transportation Co.
(Controlled by the Pennsylvania Co.)
Buffalo, H 5, to Duluth, Minn.

244. Excelsior Steamship Co.
Albany, I 19, to Catskill, K 19.

246. Fall River Line.
New York, N 3, to Boston, Mass.

248. Fishers Island Navigation Co.
New London, Conn., M 15, to Fishers Island, N 16.

250. Fort Covington & Cornwall Line.
Fort Covington, A 17, to Cornwall, Ont.

252. Great Lakes Steamship Co.
Buffalo, H 5, to Manitowoc, Wis.

254. Hartford & New York Transportation Co.
New York, N 3, to Hartford, Conn.

255. Hollander Line
New York, N 3, to Mobile, Ala

256. Hudson River Day Line.
New York, N 3, to Albany, I 19.

258. Huntington, New York & Norwalk Line.
New York, N 3, to Huntington, N to Norwalk, Conn., L 7.

259. Joy Steamship Co.
New York, N 3, to Boston, Mass

260. Keyport Line Steamer.
New York, N 3, to Keyport, N. J.

262. Lackawanna Transportation Co.
Buffalo, H 5, to Greenbay, Wis., and Chicago, Ill.

264. Lake Champlain Steamboat Co.
Caldwell, F 20, to Balowin, F 21

266. Lake Erie Transportation Co.
Buffalo, H 5, to Toledo, Ohio.

268. Lake Keuka Navigation Co.
Penn Yan, I 10, to Hammondsport, J 10

270. Lake Ontario Navigation Co.
Toronto, Ont., E 4, to Alexandria Bay, C 14.

272. Lake Ontario & Bay of Quinte Steamboat Co.
Rochester, G 9, to Port Hope, Cobourg and Belleville, Ont.

274. Lake Ontario & St. Lawrence River Day Line.
Rochester, G 9, to Alexandria Bay, C 14.

276. Lehigh Valley Transportation Co.
Buffalo, H 5, to Chicago, Ill.

280. Long Island & New England Steamboat Co.
Sag Harbor, O 13, to New London, Conn., M 15.

282 Maine Steamship Co.
Portland, Me., to New York, N 3.

284. Mallory Steamship Line.
New York, N 3, to Galveston, Tex

286. Manhattan Steamship Co.
New York, N 3, to Eastport, Me.

288. Mary Powell Steamboat Co.
New York, N 3, to Kingston, L 19.

290. Merchants Steamboat Co.
New York, N 3, to Red Bank, N. J., P 2.

292. Merchants Transportation Co.
New York, N 3, to Trenton, N. J.

293. Merchants & Tanners Line.
New York, N 3, to Ellenville, on the Delaware and Hudson Canal.

294. Metropolitan Steamship Co.
New York, N 3, to Boston, Mass.

296. Minneapolis, Saint Paul & Buffalo Steamboat Co.
Buffalo, H 5, to Gladstone, Mich.

298. Montauk Steamboat Co.
(Controlled by the Long Island R. R.)
New York, N 3, to Sag Harbor, O 13

300. Montreal & Rochester Transit Co.
(Bay of Quinte Line).
Rochester, G 9, to Montreal, Que.

301. Munson Line.
New York, N 3, to Cuban ports.

302. Murrays Line.
New York, N 3, to Troy, I 20

303. Newark Bay Short Line.
Elizabethport, N. J., to New York, N 3.

304. New Haven Steamboat Co
New York, N 3, to New Haven, Conn., L 11.

306. New Jersey Steamboat Co. (People's Line).
New York, N 3, to Albany, I 19

308. New London Steamboat Co.
New York, N 3, to New London, Conn., M 16.

309. New London & Long Island Line.
New London, Conn., to Sag Harbor, O 13.

310. New York, New Haven & Hartford R. R. Marine District.
New York, N 3, to Providence, R. I., and intermediate points.

312. New York & Albany Day Line.
See Hudson River Day Line.

314. New York & Baltimore Transportation Co.
New York, N 3, to Baltimore, Md

316. New York & Cuba Mail Steamship Co.
New York, N 3, to Havana, Cuba.

318. New York & Long Branch Steamboat Co.
New York, N 3, to Long Branch, N. J.

320. New York & Porto Rico Steamship Co.
New York, N 3, to San Juan, Porto Rico.

322. New York & Texas Steamship Co.
See Mallory Steamship Co.

324. Niagara Navigation Co.
Toronto, Ont., E 4, to Lewiston, G 5.

326. Northern Steamship Co.
Buffalo, H 5, to Duluth, Minn.

328. Northern Transit Co.
Ogdensburg, B 14, to Detroit, Mich.

330. Northport Line.
New York, N 3, to Northport, N 7

332. North River Steamboat Co.
New York, N 3, to Peekskill, N 19.

334. Norwalk Line.
New York, N 3, to Norwalk, Conn., M 7

336. Ocean Steamship Co.
New York, N 3, to Savannah Ga

340. Old Dominion Steamship Co.
New York, N 3, to Richmond, Va., and other points in Virginia.

342. Panama Railroad Steamship Line.
New York, N 3, to Panama, Colombia.

344. Peoples Line.
See New Jersey Steamboat Co.

346. Poughkeepsie Transportation Co.
New York, N 3, to Poughkeepsie, L 19.

348. Quebec Steamship Co.
New York, N 3, to Bermuda and West Indies.

350. Ramsdell Transportation Co.
New York, N 3, to Newburg, M 19.

352. Red Cross Line.
New York, N 3, to St. John's, Newfoundland.

353. Red "D" Line.
New York, N 3, to Porto Rican & Venezuelan ports.

354. Richelieu & Ontario Navigation Co.
Buffalo, H 5, to Montreal, Que., and other Canadian ports.

356. Romer & Tremper Steamboat Co.
Albany, I 19, to Newburgh, M 19.

357. Rutland Transit Co.
(Controlled by the Rutland R. R.)
Ogdensburg, B 15, to Chicago, Ill.

358. Saint Lawrence River Steamboat Co.
Kingston, Ont., C 12, to Cape Vincent, D 12.

360. Saugerties & New York Steamboat Co.
New York, N 3, to Saugerties, K 19

362. Schroon Lake Steamboat Line.
Schroon Lake, E 20, to Pottersville, E 19.

364. Sea Cliff & Roslyn Line.
New York, N 3, to Roslyn, N 5.

366. Seneca Lake Steamboat Co.
Geneva, H 11, to Watkins, J 11.

368. Skaneateles Steamboat Co.
Skaneateles, H 12, to Glen Haven, I 13.

370. Southern Pacific Co. Morgan's Line Steamers.
New York, N 3, to New Orleans, La.

372. Starins Line
New York, N 3, to New Haven, Conn., L 11.

374. Thousand Islands Steamboat Co.
Kingston, Ont., C 12, to Montreal, Que.

375. Tweedie Line.
Brooklyn, N 3, to Jamaica, West Indies.

376. Union Steamboat Line.
Buffalo, H 5, to Chicago, Ill.

378. Union Transit Co. (Erie R. R.)
Buffalo, H 5, to Duluth, Minn.

379. United Fruit Co's Steamship Line.
New York, N 3, to West Indian points.

380. Ward Line.
New York, N 3, to Havana, Cuba, and Tampico, Mex.

390. Western Transit Co.
Buffalo, H 5, to Duluth, Minn

395. Wilson Transit Co.
Buffalo, H 5, to Manitowoc, Wis

400. All foreign connections are made at New York for Europe, [illegible] Africa and Australia, with the various Steamship Companies [illegible] between them.

COUNTIES.

COUNTY. CO. SEAT.	INDEX	POP.
Albany, Albany	[illegible]	[illegible]
Allegany, Belmont	[illegible]	[illegible]
Broome, Binghamton	K 14	69,149
Cattaraugus, Little Valley	J 5	65,643
Cayuga, Auburn	H 12	66,2[illegible]4
Chautauqua, Mayville	J 3	88,314
Chemung, Elmira	K 11	54,063
Chenango, Norwich	I 15	36,568
Clinton, Plattsburg	A 20	47,430
Columbia, Hudson	J 19	43,211
Cortland, Cortland	I 13	27,576
Delaware, Delhi	J 16	46,413
Dutchess, Poughkeepsie	L 20	81,670
Erie, Buffalo	H 5	433,686
Essex, Elizabethtown	C 20	30,707
Franklin, Malone	A [illegible]	[illegible]
Fulton, Johnstown	H [illegible]	[illegible]
Genesee, Batavia	[illegible]	[illegible]
Greene, Catskill	K 19	31,478
Hamilton, Lake Pleasant	F 18	4,947
Herkimer, Herkimer	H 17	51,049
Jefferson, Watertown	D 14	76,748
Kings, Brooklyn	O 3	1,166,582
Lewis, Lowville	E 15	27,427
Livingston, Geneseo	I 9	37,059
Madison, Morrisville	H 15	40,545
Monroe, Rochester	G 9	217,854
Montgomery, Fonda	H 18	47,488
Nassau, Mineola	O 5	55,448
New York, New York	[illegible]	[illegible]
Niagara, Lockport	[illegible]	[illegible]
Oneida, Utica	G 16	132,800
Onondaga, Syracuse	H 13	168,735
[illegible]	H 9	[illegible]
[illegible]	M 18	[illegible]
Orleans, Albion	G 7	[illegible]
Oswego, Oswego	F 12	[illegible]
Otsego, Cooperstown	I 17	[illegible]
Putnam, Carmel	M 20	[illegible]
Queens, Jamaica	O 4	[illegible]
Rensselaer, Troy	I 20	[illegible]
Richmond, Richmond	O 1	[illegible]
Rockland, New City	N 19	[illegible]
St. Lawrence, Canton	B 16	[illegible]
Saratoga, Ballston Spa	H 20	[illegible]
Schenectady, Schenectady	H 19	[illegible]
Schoharie, Schoharie	I 18	[illegible]
Schuyler, Watkins	J [illegible]	[illegible]
Seneca, Ovid & Waterloo	H [illegible]	[illegible]
Steuben, Bath	K [illegible]	[illegible]
Suffolk, Riverhead	[illegible]	[illegible]
Sullivan, Monticello	L 17	32,306
Tioga, Owego	K 13	27,951
Tompkins, Ithaca	J 12	33,8[illegible]0
Ulster, Kingston	L 18	88,422
Warren, Caldwell	F 19	29,94[illegible]
Washington, Argyle	G 20	45,624
Wayne, Lyons	G 10	48,660
Westchester, Whiteplains	N 20	183,375
Wyoming, Warsaw	I 7	30,413
Yates, Penn Yan	[illegible]	[illegible]

TOWNS.

TOWN. COUNTY.	INDEX	RAILWAY, or, if not on a Railroad, nearest station.	EX.	POP.
Abbotts, Cattaraugus	J 7	Cuba, 30 67	Am., W., F. & Co	65
Abbotts Road, (P.O. name Armor) Erie	I 6	19½, 30d	⊐W., F. & Co	520
Academy, (P. O. name Ticonderoga, E 20) Essex		13n, 66c 222, 261	Natl	1,911
Academy, Ontario	I 10	see Canandaigua		107
Accord, ● Ulster	L 18	Ellenville, 59	Ad	658
Acidalia, Sullivan	L 16	Long Eddy, 30	W., F. & Co	313
Acra, ● Greene	J 19	Cairo, 19	Am	109
Adams, 2 banks, ● Jefferson	E 18	55bb	Am	1,2[illegible]2
Adams Basin, ● Monroe	G 8	55f	Am	292
Adams Center, ● Jefferson	E 15	55 bb	Am	608
Adams Corners, Putnam	N 20	Peekskill, 55	Am	×
Adamsville, Washington	G 20	Smith Basin, 13	Natl	×
Addison, 1 bank, ● Steuben	K 10	23b, 30g	W., F. & Co	2,080
Addisonhill, ● Steuben	K 9	Addison, 23, 30	W., F. & Co	8[illegible]
Addison Junction, Essex	D 20	13k, 66c	Natl	35
Aden, (3½ miles n. of [illegible] Sink, L 17) Sullivan		*Fallsburg*, 59	Ad	×
Adirondack, ● Warren	E 20	2, 362	⊐Adir	181
Adrian, Steuben	J 9	30g	W., F. & Co	261
Afton, 1 bank, ● Chenango	J 15	13a	Natl	722
Akin, ● Montgomery	H 18	55j	Am	180
Akron, 2 banks, ● Erie	H 6	55d, pp	Am., Natl	1,585
Akron Junction, (mail to Akron) Erie		55d, pp	Am., Nat	×
Alabama, ● Genesee	G 7	*Alabama Sta.*, 55	Natl	212
Alabama Station, (P. O. name Basom) Genesee	H 6	55pp	Natl	×
ALBANY, 20 banks, ● Albany	I 19	2½, 3½, 13a, e, h, 55j, n, p, 88, 200 218, 226, 302, 306, 346 356, 360	Am., Natl	94,151
Albertsons, (mail to Roslyn) Nassau		47e	L. I	×
Albion, 2 banks, ● Orleans	G 7	55f, 210, 228	Am	4,477
Alburg, (R. R. name *Moshers*) Franklin	A 17	61a	Am	180
Alcove, Albany	J 66	Ravena, 55	Natl	12[illegible]
Alden, ● Erie	H 9	28a, 30a	U. S., W., F. & Co	607
Alden Center, Erie	H [illegible]	Alden, 28, 30	U. S., W., F. & Co	153
Alderbend, Clinton	A 19	Irona, 66	Am	×
Alderbrook, Franklin	B 19	Inman, 23, 55	Am., Natl	108
Aldercreek, Oneida	F 16	55gg	Am	214
Alene, (2½ miles s. of Clockville H 14) Madison		Clockville, [illegible]		
Alexander, ● Genesee	H 7	28a, 30a	W., F. & Co	230
Alexandria Bay, ● Jefferson	C 13	270, 274, 328 338, 374	Am	1,511
Alfred, 1 bank, ● Allegany	J 8	Alfred Sta., 30	W., F. & Co	756
Alfred Station, ● Allegany	J 8	30b	W., F. & Co	162
Algona, (4 miles e. of Adams, E 13) Jefferson		Adams, 55	Am	×
Algonquin, Franklin	C 18	Saranac Lake, 24, 55	Am., Natl	×
Allaben, ● Ulster	K 18	83a	Am	64
Allegany, 1 bank, ● Cattaraugus	K 6	30b, 67d	Ad., W., F. & Co	1,500
Allegany & Kinzua Junction, (mail to Redhouse) Cattaraugus		67d	Ad	×
Allen, Allegany	J 8	Angelica, 69	U. S	×
Allens, (mail to Westport) Essex		13k	Natl	×
Allens Falls, (2½ miles n. of Southville, B 16) St. Lawrence		Potsdam, 55	Am	×
Allenshill, ● Ontario	H 9	Holcomb, 55	Am	106
Allentown, ● Allegany	K 8	Wellsville, 23, 30	W., F. & Co	462
Alloway, (r. f. d. from Lyons) Wayne		Lyons, 55	Am., Natl	152
Alma, ● Allegany	K 7	Wellsville, 23, 30	W., F. & Co	108
Almond, ● Allegany	J 8	30b	W., F. & Co	872
Alpine, ● Schuyler	J 11	42e	U. S	230
Alplaus, (1½ miles w. of Re[illegible] Flats, H 19) Schenectady		13j	⊐Natl	20
Alps, Rensselaer	I 20	See Troy		163
Altamont, ● Albany	I 19	13a	Natl	689
Altay, Schuyler	J 10	Reading, Cen., 55	Am	116
Altmar, ● Oswego	F 13	55cc	Am	416
Alton, ● Wayne	G 11	55aa	Am	320
Altona, Clinton	A 20	66a	Am	843
Alversons, Jefferson	D 13	55a	⊐Am	×
Alvord, (5 miles n. of Wells, F 18) Hamilton		Northville, 32	Am	100
Amagansett, ● Suffolk	P 13	47r	L. I	52[illegible]
Amawalk, ● Westchester	N 20	55q	Am	81
Amber, Onondaga	H 13	Marcellus Falls, 55	Am	167
Ambler, Otsego	I 16	59f	⊐Ad	×
Amboy, (mail to Bell Isle) Onondaga	G 13	28a, 55pp	Natl	×
Amboy Center, Oswego	F 13	Williamstown, 55	Am	104
Amenia, 1 bank, ● Dutchess	L 20	55t	Am	760
Amenia Union, ● Dutchess	L 21	Amenia, 55	Am	221
Ames, ● Montgomery	H 17	Sharon Springs, 13	Natl	237
Ames Mill, (mail to Saranac) Essex		24b	⊐Am., Natl	×
Ames [illegible] (P. O. name [illegible] Gates) Monroe	G 9	55f, h	⊐Am	100
Amity, Orange	N 18	Pine Island, 30, 44	U.S., W., F. & Co	437
Amityville, 1 bank, ● Suffolk	P 6	47f	L. I	2,038
Amoroso, (3 miles s. [illegible] K 10) Steuben		[illegible]		
Ampersand, (Summer P. O.) ● Franklin	C 18	Saranac Lake, 24, 55	Am. Natl	×
Amsterdam, 5 banks, ● Montgomery	H 19	3[illegible]c, 55j, rr, 228	Am., Natl	20,929
Ancram, ● Columbia	K 20	3a	Ad	212
Ancram Leadmines, ● Columbia	K 20	71	Am	103
Andes, 1 bank, ● Delaware	K 17	Delhi, 59	Ad	365
Andover, 2 banks, ● Allegany	K 8	30b	W., F. & Co	954
Angelica, 1 bank, ● Allegany	J 8	69c, f	U. S	978
Angola, ● Erie	I 5	41, 56, 67e	Am	712
Angola Siding, Erie		67e	⊐Am	×
Angus, Yates	I 11	55ll	⊐Am	×
Annadale, Richmond	O 1	79	U. S	×
Annandale, ● Dutchess	K 19	Barrytown, 55	Am	318
Anoka, (4 miles n. w. of Castle Creek, K 13) Broome		Whitney Point, 28	U. S.	×
Antwerp, 1 bank, ● Jefferson	C 15	55bb	Am	927
Anybodys, Cattaraugus	J 5	30b	⊐W., F. & Co	×
Apalachin, ● Tioga	[illegible]	[illegible]	[illegible]	500
Apex, Delaware	[illegible]	[illegible]	[illegible]	63
Applegate, (2 miles n. e. [illegible] field Center, J 11) Tompkins	[illegible]	[illegible]	[illegible]	×
Appleton, ● Niagara	[illegible]	[illegible]	[illegible]	310
Apulia, Onondaga	[illegible]	[illegible]	[illegible]	111
Apulia Station, ● Onondaga	[illegible]	[illegible]	[illegible]	162
Aquebogue, ● Suffolk	[illegible]	[illegible]	[illegible]	463
Aqueduct, Queens	[illegible]	[illegible]	[illegible]	×
[illegible], Schenectady	H 19	[illegible]	[illegible]	×
Aquetuck, Albany	J 19	Ravena, 55	[illegible]	150
Arbutus, (2 miles n. of East Maine, K 13) Broome		[illegible]		×
Arcade, 1 bank, ● Wyoming	I 7	16, 67a	Ad., Am	887
Arcadia, (r. f. d. from Newark) ● Wayne	H 10	Newark, 55, 65	[illegible]	[illegible]
Archdale, (1½ miles s. of Easton, G 20) Washington		[illegible]	[illegible]	×
Arctic, Chenango	[illegible]	[illegible]	[illegible]	×
Arctic, (3½ miles n. [illegible] 15) Delaware		[illegible]	[illegible]	×
Arden, ● Orange	[illegible]	[illegible]	[illegible]	×
Ardonia, Ulster	M [illegible]	Gardiner, 55	[illegible]	×
Ardsley, ● Westchester	[illegible] 4	55q	[illegible]	396
Ardsley on Hudson, (1½ miles s. of Irvington, L 4) Westchester		[illegible]	Am	404
Arena, ● Delaware	[illegible]	[illegible]	[illegible]	110
Argusville, ● Schoharie	[illegible]	[illegible]	[illegible]	161
Argyle, ● Washington	[illegible]	[illegible]	[illegible]	264
Aristotle, Allegany	[illegible]	[illegible]	[illegible]	×

TOWN. COUNTY.	INDEX.	RAILWAY, *or, if not on a Railroad, nearest station.*	EX.	POP.
Arkport, ● Steuben	J 9	⊙ 30a, 69a	U. S., W., F. & Co	560
Arkville, ● Delaware	K 17	⊙ 88a	Am	155
Arkwright, (r. f. d. from Fredonia) Chautauqua	J 4	Laona, 29	Am	80
Arlington, ● Dutchess	L 19	See Poughkeepsie		103
Arlington, Richmond	N 1	79	▭U. S	×
Armonk, ● Westchester	N 20	Valhalla, 55	Am	416
Armor, (R. R. name *Abbotts Road*) Erie	I 6	19½, 30d	▭ W., F. & Co	520
Arnot, Chemung	K 12	Erin, 42	U. S	×
Arrochar, Richmond	O 2	79	▭U. S	×
Arthur, Oswego	F 13	Mexico, 55	Am	×
Arthur Kill Bridge, Richmond	N 1	6, 79	▭U. S	×
Arthursburg, Dutchess	M 20	52	▭Am	54
Arverne, ● Queens	P 8	⊙ Oceanus, 47	Am., L. I	×
Asbury, Tompkins	J 12	Freeville, 42	Natl., U. S	×
Ashantee, (mail to Avon) Livingston		30j	▭W., F. & Co	×
Ashford, ● Cattaraugus	J 6	*Ashford Sta.*, 18	Am	168
Ashford Station, (P.O. name West) Cattaraugus	J 6	⊙ 18a, c	Am	161
Ashland, ● Greene	J 18	⊙ Hunter, 83	Am	342
Ashton, Ulster	L 19	Brown Sta., 83	Am	×
Ashville, ● Chautauqua	K 3	⊙ 30v	W., F. & Co	263
Assembly Park, (2 miles s. w. of Tully, I 13) Onondaga		Tully, 28	U. S	×
Astoria, (Sub-Station, Long Island City P. O.) ● Queens	N 8	⊙ See Long Island City		×
Athens, ● Greene	J 19	*West Athens*, 55	▭ U. S	2,171
Athens Junction, Schenectady	I 19	⊙ 55j	▭Am	×
Athol, ● Warren	F 19	*Thurman Sta.*, 2	Adir	245
Athol Springs, ● Erie	I 5	⊙ 41, 67e	Am	34
Atlanta, ● Steuben	I 9	⊙ 28a, 30h	U. S., W., F. & Co	620
Attica, 2 banks, ● Wyoming	H 7	⊙ 16, 30a, i, 55e	Am., W., F. & Co	1,785
Attlebury, Dutchess	L 20	52	Am	62
Atwater, Cayuga	I 12	⊙ 42g, 216	U. S	59
Atwell, Herkimer	F 16	Alder Creek, 55	Am	×
Atwood, (4 miles w. Stone Ridge, L 18) Ulster		Rosendale, 55	Natl	260
Auburn, 6 banks, ● Cayuga	H 12	⊙ 42f, g, 55i	Am., U. S	30,345
Auburn Junction, Tompkins		42d, g	▭U. S	×
Augusta, Oneida	H 15	Oriskany Falls, 59	Ad	342
Aurelius, Cayuga	H 12	Aurelius Sta., 55, 67½	▭Am	83
Aurelius Station, Cayuga	H 12	55i	▭ Am	×
Auriesville, Montgomery	H 18	⊙ 55rr, 228	Natl	250
Aurora, 1 bank, ● Cayuga	I 11	⊙ 42g, 216	U. S	592
Ausable Chasm, ● Clinton	B 20	⊙ 38	Natl	329
Ausable Forks, ● Essex	B 19	⊙ 13m	▭ Natl	1,200
Austerlitz, Columbia	J 20	Chatham, 15, 55	Am, Natl	164
Austin, Cattaraugus		67f	▭Ad	×
Austin, Cayuga	A 12	Auburn, 42, 55	Am., U. S	×
Ava, Oneida	F 15	Rome, 55, 59	Ad., Am	142
Averillpark, ● Rensselaer	I 20	See Troy		463
Avoca, 1 bank, ● Steuben	J 9	⊙ 28a, 30h	U. S., W., F. & Co	1,006
Avon, 2 banks, ● Livingston	H 8	⊙ 30h, i, j, 67b	W., F. & Co	1,601
Awosting, (2½ miles e. of Crawford, M 18) Ulster		Pine Bush, 30	W., F. & Co	×
Axton, ● Franklin	C 18	Tupper Lake, 64	Am	65

B

TOWN. COUNTY.	INDEX.	RAILWAY, *or, if not on a Railroad, nearest station.*	EX.	POP.
Babcockhill, Oneida	H 16	Cassville, 28	U. S	×
Babylon, 1 bank, ● Suffolk	P 7	⊙ 47b, f	L. I	2,157
Bacon, St. Lawrence		55ii	▭Am	×
Bacon Hill, ● Saratoga	G 20	Schuylersville, 7	Natl	292
Bainbridge, 1 bank, ● Chenango	J 15	⊙ 13a	Natl	1,092
Baiting Hollow, Suffolk	O 11	47a	L. I	342
Bakers Mills, Warren	E 18	North Creek, 2	Adir	109
Balcom, (r. f. d. from South Dayton) Chautauqua		S. Dayton, 55	W., F. & Co	×
Bald Mountain, (mail to Bigmoose) Herkimer	E 16	55cx	▭Am	65
Bald Mountain, (2¼ miles n. of Middlefalls, G 20) Washington		Greenwich, 35	Natl	×
Baldwin, (P. O. name Rogers Rock) Essex	E 20	⊙ 18n, 222, 264	▭Natl	×
Baldwin, (R. R. name *Millburn*) ● Nassau	O 5	47h	L. I	1,500
Baldwin Place, Westchester	N 20	⊙ 55q, s	Am	175
Baldwinsville, 2 banks, ● Onondaga	G 12	⊙ 28e, h	U. S	2,992
Ballina, (P. O. name Webster Station) Madison	H 14	⊙ 55tt	Natl	×
Ballston Center, Saratoga	H 19	Ballston Lake, 13	Natl	×
Ballston Lake, ● Saratoga	H 19	⊙ 13j	Natl	275
Ballston Spa, 2 banks, ● Saratoga	H 19	⊙ 13e	Natl	3,923
Bangall, ● Dutchess	L 20	⊙ 52	Am	492
Bangor, Franklin	A 18	⊙ 66a	Am	×
Bangor, ● Franklin	A 18	*Bangor*, 66	Am	895
Banksville, (3 miles e. of North Castle, N 20) ● Westchester		Valhalla, 55	Am	×
Barbers, (mail to Norwich) Chenango		59b	▭ Ad	×
Barbourville, Delaware	K 15	Deposit, 30	W., F. & Co	109
Bardonia, Rockland	N 19	30x	W., F. & Co	×
Barker, (mail to Whitney Point) Broome		28d	▭U. S	×
Barker, ● Niagara	F 7	⊙ 55a	Am	108
Barkersville, Saratoga	G 19	Ballston Spa, 13	Natl	109
Barnard Crossing, Monroe	G 9	18e, 55h	Am	54
Barnerville, Schoharie	I 11	Cobleskill, 13	Natl	145
Barnes, Yates	J 18	Rock Stream, 55	Am	×
Barnes Corners, ● Lewis	E 14	Lowville, 55	Am	592
Barney Mill, (mail to Rexville) Steuben		62½	▭ W., F. & Co	×
Barnharts, (8 miles s. w. of Massena, A 16) St. Lawrence		Messena, 8, 55	Am., Can	×
Barnums Island, Queens	P 4	47t	▭L. I	×
Barracks, Clinton		13k	▭Natl	×
Barre Center, ● Orleans	G 7	Albion, 55	Am	225
Barren Island, (Sub-Station, Brooklyn P. O.) ● Kings		See Brooklyn		×
Barrington, Yates	I 10	Dundee, 55	Am	429
Barrytown, ● Dutchess	K 19	⊙ 55r	Am	181
Barryville, ● Sullivan	M 17	*Tusten Station*, 30	▭W., F. & Co	392
Bartlett, Oneida	G 15	59g	▭ Ad	396
Bartlett Carry, Franklin	C 18	Saranac Inn, 55	Am	×
Barton, ● Tioga	K 12	⊙ 30g, 42f	W., F. & Co	290
Bartow on the Sound, (mail to New York) Westchester	M 4	⊙ 58b, 68½	Ad	×
Basom, (R. R. name *Alabama Station*) Genesee	G 6	55pp	Natl	90
Batavia, 4 banks, ● Genesee	H 7	⊙ 30i, 42a, 55a, d, e	Am., U. S., W., F. & Co	9,180
Batavia Junction, (mail to Batavia) Genesee		⊙55d	▭ Am	×
Batchellerville, ● Saratoga	G 19	⊙ Northville, 32	Am	390
Bates, Schoharie	J 18	Middleburg, 49	Natl	420
Bath, 2 banks, ● Steuben	J 10	⊙ 9, 28a, 30h	U. S., W., F. & Co	4,994
Bathbeach, (Station Brooklyn P. O.) ● Kings	O 2	⊙ 12	Natl., N. Y. L	×
Bath Beach Junction, Kings		12	N. Y. L	×
Bath Junction, Kings		47m	▭L. I	×
Bath on Hudson, (Sub-Station Albany P. O.) ● Albany	I 20	⊙ 55p	Natl	2,504
Battenville, Washington	G 20	Greenwich, 35	Natl	162
Baychester, (mail to New York) Westchester	M 4	⊙ 58b	▭ Ad	×
Bay Pond, Franklin	B 18	64a	▭Am	×
Bayport, ● Suffolk	P 8	⊙ 47b	L. I	800
Bayridge, (Sub-Station Brooklyn P. O.) ● Kings	O 2	⊙ 47m, 75½	Natl., N. Y. L	×
Bayshore, 1 bank, ● Suffolk	O 7	⊙ 47b	L. I	2,390
Bayside, ● Queens	N 4	⊙ 47j	L. I	590
Bay View, Chautauqua		35½	▭ Am	×
Bay View, Erie	I 5	41, 67e	▭ Ad., Am	×
Bayville, ● Nassau	N 6	47c, 258	▭ L. I	500
Bayville Siding, (mail to Mill-neck) Nassau		47c	▭ L. I	×
Beach Channel, Queens		47e	N. Y. L	×
Beaches Corner, Greene	J 18	Hunter, 83	Am	×
Beachridge, Niagara	G 5	035, 55b	▭Am	68
Bealsburg, (R. R. name *Genesee Junction*) Monroe	G 9	55pp, qq, 67b	▭ Am., Natl	×
Beans Station, Steuben		37	▭ W., F. & Co	×
Beards Hollow, Schoharie	I 17	Richmondville, 13	Natl	182
Bearsville, Ulster	K 18	West Hurley, 83	Am	102
Beaver, Cattaraugus		18a	▭ Am	×
Beaver, (R. R. name *Beaver River*)	D 17	⊙ 55k	Am	60
Beaverbrook, Sullivan	M 16	Narrowsburg, 30	W., F. & Co	×
Beaver Dam, (mail to Montgomery) Orange		30p	▭W., F. & Co	×
Beaver Dams, ● Schuyler	J 11	⊙ 55ll	Am	362
Beaverfalls, ● Lewis	E 15	Castorland, 55	Am	592
Beaverkill, ● Sullivan	K 17	Livingston Manor, 59	Ad	×
Beaver Meadow, (1½ miles n. w. Ireland's Mills, I 14) Chenango		Smyrna, 59	Ad	295
Beckwith, (2 miles s. of Brighton, G 10) Monroe		Brighton, 55	Am	×
Bedford, ● Westchester	N 20	Bedford Station, 55	Am	599
Bedford Park, (Station New York P. O.) ● Westchester	M 4	⊙ 55t	▭Am	×
Bedford Station, ● Westchester	N 20	⊙ 55t	Am	×
Bedford Station, Kings	O 3	12, 47e, 61	▭ L. I., N. Y. L	×
Beechford, (1½ miles n. of Boiceville, K 18) ● Ulster		83a	▭ Am	×
Beedes, ● Essex	D 19	⊙ Westport, 13	Natl	62
Beekman, Dutchess	M 20	52	▭ Am	84
Beekmantown, Clinton	A 20	*Beekmantown Station*, 13	Natl	169
Beekmantown Station, (P.O. name East Beekmantown) Clinton	A 20	13k	Natl	162
Beerston, Delaware	K 16	59a	Ad	62
Belcher, Washington	G 21	Salem, 13	Natl	69
Belden, Broome	K 15	13a	▭Natl	65
Belfast, 1 bank, ● Allegany	J 7	⊙ 67b	Ad	700
Belfort, Lewis	D 15	Castorland, 55	Am	490
Belgium, (3 miles n. e. of Baldwinsville, G 12) ● Onondaga		81½		360
Belleayre, Ulster	K 17	Big Indian, 83a	Am	×
Belle Isle, Onondaga	H 12	⊙ 55a, 210, 228	▭Am., Natl	225
Belle Rose, Queens		47a	▭ L. I	×
Belleview, Chautauqua	K 4	35½	▭Am	×
Belleville, ● Jefferson	E 13	Adams, 55	Am	384
Bellevue, (10½ miles e. of Buffalo, H 5) Erie		See Buffalo		×
Bellmore, ● Nassau	P 5	⊙ 47b	L. I	692
Bellona, ● Yates	I 10	*Bellona Station*, 65	Ad	346
Bellona Station, Yates	I 10	⊙ 65a	Ad	×
Bellport, ● Suffolk	P 9	*Bellport Station*, 47	L. I	700
Bellport Station, Suffolk	P 9	⊙ 47b	L. I	×
Bellvale, ● Orange	N 18	Warwick, 43	W., F. & Co	392
Bellwood, Lewis	E 14	Lowville, 55	Am	×
Belmont, 1 bank, ● Allegany	K 8	⊙ 30b	W., F. & Co	1,190
Belmont Center, Franklin	A 18	Malone, 4, 55	Am	119
Belvidere, ● Allegany	J 8	⊙ 30b	W., F. & Co	290
Bemis Heights, Saratoga	H 20	Mechanicsville, 2, 18	Natl	108
Bemuspoint, ● Chautauqua	K 4	⊙ 35½, 224	Am	163
Benedict, Fulton	G 18	Cranberry Creek, 32	Am	104
Bennett, Allegany	J 8	69c	▭U. S	×
Bennettsburg, Schuyler	J 11	Burdett, 42	U. S	162
Bennettscreek, Steuben	K 9	62½	▭ W., F. & Co	34
Bennettsville, Chenango	J 15	Bainbridge, 13	Natl	134
Bennington, ● Wyoming	H 6	Alden, 28, 30	U. S., W., F. & Co	242
Benson, Hamilton	G 18	Northville, 32	Am	×
Benson Center, Hamilton	G 18	Northville, 32	Am	242
Bensonhurst, (Sub-Station Brooklyn P. O.) ● Kings	O 2	12	Natl., N. Y. L	×
Benson Mines, ● St. Lawrence	C 16	⊙ 55ii	Am	1,020
Benton Center, (R. R. name *Benton*) ● Yates	I 10	65a	▭ Ad	250
Berea, Orange	M 18	8a	▭Ad	×
Bergen, 1 bank, ● Genesee	G 8	⊙ 55a, pp	Am., Natl	624
Bergholtz, Niagara	G 5	Sanborn, 55	Am	102
Berkshire, ● Tioga	J 13	⊙ 42f	U. S	692
Berlin, ● Rensselaer	I 21	⊙ 15a	Am	600
Bern, ● Albany	I 19	3		1,600
Bernhards Bay, ● Oswego	G 13	⊙ 59b	Ad	246
Berwyn, ● Onondaga	H 13	LaFayette, 28	U. S	63
Besemer, Tompkins	J 12	⊙ 42m	U. S	65
Best, Rensselaer	I 20	See Albany		79
Bethany, Genesee	H 7	East Bethany, 28	U. S	192
Bethel, ● Sullivan	L 16	Monticello, 70	W., F. & Co	284
Bethel Corners, Cayuga	G 21	Ira Station, 42	U. S	52
Bethel Station, Dutchess	L 20	52	▭Am	×
Bethlehem Center, Albany	I 19	See Albany		192
Bethpage, Nassau	O 6	47u	▭L. I	×
Bethpage Junction, Nassau	O 6	47a, f, u	▭L. I	×
Beulah, Ontario	H 10	Hopewell, 65	Ad	×
Bidwell, (3 miles e. of Brighton, G 9) Monroe		Brighton, 55	Am	64
Bigbrook, Oneida	G 15	Holland Patent, 55	Am	59
Bigcreek, Steuben	J 9	Hornellsville, 30, 69	W., F. & Co	34
Bigelow, St. Lawrence	B 15	DeKalb Junction, 55	Am	62
Bigflats, ● Chemung	K 11	⊙ 28a, 30g	U. S., W., F. & Co	629
Big Hollow, Greene	J 19	Hunter, 83	Am	192
Big Indian, ● Ulster	K 18	⊙ 83a	Am	102
Big Island, Orange	N 19	30r, 44a	▭ U. S., W., F. & Co	×
Bigmoose, ● Herkimer	E 16	⊙ 55k	Am	69
Bigtree, Erie	I 5	50d, 81	▭W., F. & Co	296
Billings, Dutchess	M 20	52	▭Am	109
Billsboro, (r. f. d. from Geneva) Ontario	H 11	55ll, 366	▭ Am	192
Bingham's Mills, Columbia				194
Binghamton, 10 banks, ● Broome	K 13	⊙ 10, 13a, 28a, b, g, 30f	Natl., U. S., W., F. & Co	39,644
Bingley, Madison	H 14	42m	▭. U. S	×
Binnewater, ● Ulster	L 19	⊙ 55ww	Natl	263
Birchton, Saratoga	H 19	Ballston Spa, 13	Natl	39
Bird, Cattaraugus	J 6	Devereux Station, 18	▭Am	92
Birdsall, Allegany	J 8	⊙ 69c	U. S	92
Bishops Essex		38	▭Natl	×
Bishop Street, Jefferson	E 13	Adams, 55	Am	192
Bishopville, (4 miles n. of Almond, J 8) Allegany		Almond, 30	W., F. & Co	×
Blackbrook, Clinton	B 19	Au Sable Forks, 13	Natl	102
Blackcreek, ● Allegany	J 7	⊙67b	Ad	290
Blacklake, (r. f. d. from Hammond) St. Lawrence	B 17	Hammond, 55	Am	×
Black Rapids, Franklin		64b	▭Am	×
Black River, ● Jefferson	D 14	⊙ 55ii, 199	Am	949
Black Rock, (Station Buffalo P. O.) ● Erie	H 5	⊙ 8d, 22½, 035, 48a, 55b, g, ii, 140, 210, 228, Am., Can., Natl.,	Pac., U. S., W., F. & Co	×
Blaine, ● Montgomery	H 17	Sharon Springs, 13	Natl	62
Blakeslee, (P. O. name Perryville) Madison	H 14	⊙ 42m	U. S	342
Blasdell, ● Erie	I 5	⊙ 30d, 41, 67c, 82	Am., W., F. & Co	415
Blatchley, (3 miles n. of Great Bend, Pa.) ● Broome		Conklin, 28	U. S	×
Blauvelt, ● Rockland	O 19	⊙ 30s, 55ss 59a	Natl., W., F. & Co	592
Bleecker, ● Fulton	G 18	Gloversville, 32	Am	342
Bliss, ● Wyoming	I 7	⊙ 18c	Am	422
Bliss Summit, (mail to Bliss) Wyoming		18c	▭Am	×
Blissville, (Sub-Station Long Island City P. O.) Queens		See Long Island City		×
Blockville, ● Chautauqua	K 4	Ashville, 30	W., F. & Co	102
Blodgett Mills, ● Cortland	I 13	⊙ 28d	U. S	293
Bloomingburg, ● Sullivan	M 18	⊙ 59a	Ad	463
Bloomingdale, ● Essex	B 1	⊙24a	Natl	672
Blooming Grove, ● Orange	M 18	830o	W. F. & Co	102
Boomington, (1½ miles n. of Creeklocks, L 19) Ulster		Rosendale, 55	Natl	×
Bloomville, ● Delaware	J 17	⊙ 83a	Am	346
Blossom, Erie	H 6	*Spring Brook*, 67	▭Ad	96
Blossvale, (R. R. name *Tabery*) ● Oneida	G 14	55cc	Am	362
Blue Mountain Lake, ● Hamilton	E 18	⊙ 202		462
Bluepoint, ● Suffolk	P 9	Patchogue, 47	L. I	492
Blue Pond, (mail to Paul Smith) Franklin		⊙ 64a	Am	×
Blueridge, (3 miles w. of Schroon River, D 20) Essex		Port Henry, 13, 40	Natl	163
Blue Stores, Columbia	K 19	See Hudson		134
Bluff Point, (mail to Valcour) Clinton		⊙ 13k, 268	Natl	×
Bluffpoint, ● Yates	I 10	68	Ad	192
Blythebourne, (Station Brooklyn P. O.) ● Kings	O 2	12	Natl., N. Y. L	×
Blythebourne, Oneida		42m	▭ U. S	×
Bog Lake, St. Lawrence	C 17	55k	▭Am	×
Bohemia, Suffolk	O 8	Ronkonkoma, 47	L. I	263
Boice, (5 miles n. e. of Ogdensburg, A 15) St. Lawrence		See Ogdensburg		×
Boiceville, Ulster	K 18	83a	▭Am	72
Bolivar, 1 bank, ● Allegany	K 7	⊙ 69d, f	Am	1,208
Bolton, ● Warren	F 20	264	▭Natl	362
Bolton Landing, ● Warren	F 19	264	▭Natl	×
Bombay, ● Franklin	A 17	⊙ *Bombay Jc.*, 8, 66	Am., Can	292
Bombay Junction, Franklin	A 17	8b, 66b	Can	×
Bonaparte, (2½ miles n. of Diana, D 15) Lewis		Diana, 55	Am	×
Bonney, (3 miles e. of Otselic, I 14) Chenango		De Ruyter, 42	U. S	×
Boomertown, Chautauqua	K 3	Ashville, 30	W., F. & Co	102
Boonville, 2 banks, ● Oneida	F 15	⊙ 55gg	Am	1,745
Boquet, (2 miles w. of Essex, C 20) Essex		13k	▭Natl	263
Borden, ● Steuben	K 10	Freeman, 1	W., F. & Co	36
Border City, (2 miles e. of Geneva, H 11) ● Seneca		366		×
Boreas River, Essex	D 13	Port Henry, 13, 40	Natl	92
Borodino, ● Onondaga	H 16	368		172
Boston, ● Erie	I 5	⊙ See Hamburg		342
Boston Corner, ● Columbia	K 20	⊙ 3a, 55t, 71	Ad., Am	62
Bouckville, ● Madison	H 15	⊙ 59c	Ad	362
Bourne, (5 miles s. w. of Fly Creek, I 16) Otsego		Katonah, 55 Cooperstown, 25	Am Natl	×
Boutonville, Westchester	N 20			
Bovina, ● Delaware	J 17	Bloomville, 83	Am	108
Bovina Center, ● Delaware	J 17	Bloomville, 83	Am	229
Bowen, (3 miles s. w. of Randolph, K 5) Cattaraugus		Randolph, 30	W., F. & Co	×
Bowens Corners, Oswego	G 12	Fulton, 55, 59	Ad., Am., U. S	36
Bowlers, Allegany	K 7	69d	▭Am	×
Bowmansville, Erie	H 6	⊙ 42n, 55pp	Natl	192
Boyd, Lewis	E 14	Lowville, 55	Am	×
Boylston Center, Oswego	E 13	Lacona, 55	Am	×
Boyntonville, Rensselaer	H 20	See Troy		192
Bradford, ● Steuben	J 10	Savona, 28, 30	U. S., W., F. & Co	392
Bradley Pond, (mail to Lyon Mountain) Clinton		24a	▭Natl	×
Brainard, Rensselaer	I 20	Brainard Sta., 15	▭Natl	263
Brainard Station, ● Rensselaer	I 20	⊙ 15	Am	181
Brainardsville, Franklin	A 18	Chateaugay, 4	Am	162
Braman Corners, Schenectady	H 18	Amsterdam, 55	Am., Natl	102
Branch, Ulster	K 18	Big Indian, 83	Am	62
Branchport, ● Yates	I 10	68, 268	Ad	290
Brandon, ● Franklin	B 19	⊙ 64a	▭Am	792
Brandy Brook, Clinton	A 19	66a	▭Am	×
Brant, ● Erie	I 5	Angola, 41, 56, 87	Am	109
Brantingham, Lewis	E 15	Glenfield, 55	Am	×
Brantlake, Warren	E 19	Riparius, 2	Adir	×
Brasher, (P. O. name Winthrop) St. Lawrence	A 17	66a	Am	361
Brasher Center, (4½ miles n. of Brasher Falls, A 16) St. Lawrence		Helena, 8	Can	×
Brasher Falls, ● St. Lawrence	A 16	⊙ Winthrop, 66	Am	570
Brasher Iron Works, (R. R. name *Ironton*) St. Lawrence	A 17	64a	▭Am	204
Brasie Corners, ● St. Lawrence	B 14	Gouverneur, 55	Am	192
Brayton, Warren	F 20	Glens Falls, 13	Natl	×
Breakabeen, Schoharie	J 18	Middleburg, 49	Natl	392
Breesport, ● Chemung	K 11	⊙ 42m	U. S	600
Brendon, Richmond		79	▭U. S	×
Brentwood, ● Suffolk	O 7	⊙ 47a	L. I	296
Brewerton, ● Onondaga	G 12	⊙ 55bb	Am	392
Brewster, 2 banks, ● Putnam	M 20	⊙ 55t, 58c	Ad., Am	1,192
Briarcliff Manor, ● Westchester	N 20	⊙ 55q	Am	×
Brick Church, Cayuga	G 12	42f	▭U. S	×
Bridgehampton, ● Suffolk	P 13	⊙ 47b, v	L. I	1,400
Bridgeport, ● Madison	G 13	Manlius Sta., 55	Am	314
Bridgeville, Sullivan	M 17	Monticello, 70	W., F. & Co	192
Bridgewater, ● Oneida	H 15	⊙ 28c, 84	U. S	269
Brierhill, St. Lawrence	B 14	⊙ 55gg	Am	292
Briggs, Dutchess		3c	▭ Ad	×
Brighton, ● Monroe	G 9	⊙ 55a, i	Am	888
Brighton Beach, Kings	O 2	⊙ 12, 47½	L. I., Natl., N. Y. L	×
Brills, Dutchess		58c	▭Ad	×
Brinckerhoff, Dutchess	M 20	⊙ 52, 58c	Am	62
Brinker Place, (1 mile n. of Rochester, G 9) Monroe		55z	▭Am	×
Brisben, ● Chenango	J 14	⊙ 28b	U. S	249
Briscoe, Sullivan	L 16	Liberty Falls, 59	Ad	102
Bristol, ● Ontario	H 9	Holcomb, 55	Am	492
Bristol Center, ● Ontario	I 9	Naples, 42	U. S	162
Bristol Springs, ● Ontario	I 10	212		104
Broadalbin, ● Fulton	G 18	⊙ 32b	Am	762
Broadalbin Junction, Fulton	G 18	32a, o	▭ Am	×
Broad Channel, Queens	O 8	⊙ 47w	N. Y. L	×
Broadway, Queens	N 4	47j	L. I	×
Broadway, (Sub-Station, Kingston P. O.) ● Ulster		See Kingston		×
Brockport, 2 banks, ● Monroe	G 8	⊙ 55f, 210, 228	Am	3,398
Brocton, 1 bank, ● Chautauqua	J 3	⊙ 41, 56, 67e	Am., Natl	900
Brodhead, (R. R. name *Brodhead's Bridge*) ● Ulster	L 18	⊙ 83a	Am	62
Brokenstraw, (R. R. name *Grant*) ● Chautauqua	K 4	30v	W., F. & Co	242
Bromley, (3 miles e. of Spafford, I 13) ● Onondaga		Preble, 28	U. S	×
Bronx Park, (mail to New York) Westchester		⊙55t	Am., U. S	×
Bronxville, ● Westchester	M 4	⊙ 55t	Am	579
Brook, (1½ miles n. of Lysander, G 12) Oswego		Lamsons, 28	U. S	×
Brookdale, St. Lawrence	A 16	N. Stockholm, 66	Am	246
Brookfield, 1 bank, ● Madison	H 15	N. Brookfield, 28b	U. S	485
Brook Haven, ● Suffolk	P 9	*Brookhaven Sta.*, 47	L. I	547
Brook Haven Station, Suffolk	P 9	⊙ 47b	L. I	×
BROOKLYN, 55 banks, ● Kings	O 8	⊙ 12, 15½, 12, [illegible], 61, 67, [illegible], 204, 208, 248, 258, 282, 310, 330, 364, 375	Ad., Am., L. I., N. Y. L., Natl., N. Y. & B. B., U. S., W., F. & Co	1,166,582
Brooklyn Hills, (mail to Jamaica) Queens		47e	▭L I	×
Brookmere, (R. R. name *Brookdale*) Monroe	H 8	18c	▭Am	×
Brooksgrove, Livingston	I 8	Nunda, 87	Am	×
Brookton, ● Tompkins	J 12	⊙ 42m	U. S	396
Brookvale, Broome	K 14	See Binghamton		×
Brookview, ● Rensselaer	I 20	⊙ 55w, uu	Am	263
Broome Center, Schoharie	J 18	Grand Gorge, 83	Am	163
Brown Station, ● Ulster	K 18	⊙ 83a	Am	34
Brownville, ● Jefferson	D 13	⊙ 55ee	Am	767
Brownville, Sullivan	M 18	70b	▭W., F. & Co	×
Brush, (1 mile e. of Hopewell Junction, M 20) Dutchess		Hopewell Jc., 3, 55, 58	Ad., Am	39
Brushton, ● Franklin	A 17	⊙ 66a	Am	600
Bruynswick, Ulster	M 18	Wallkill, 55	Natl	80
Bryn Mawr Park, Westchester	M 4	55q	▭Am	×
Buchanan, (1 mile n. of Montrose, N 19) Westchester		Montrose, 55	Am	×
Bucksbridge, St. Lawrence	A 16	*Madrid*, 66	Am	293
Buckton, (2 miles s. of Stockholm, A 17) St. Lawrence		Winthrop, 66	Am	×
Bucktooth, (P. O. name West Salamanca) Cattaraugus	K 5	30r	▭W., F. & Co	483
Buel, Montgomery	H 17	Cherry Valley, 13	Natl	108
Buenavista, Steuben	J 9	Bath, 9, 28, 30	U.S., W., F. & Co	62
BUFFALO, 30 banks, ● Erie	H 5	⊙ 8d, 016, 17½, 18a, 18½, 19½, 21½, 24½, 28a, 30a, d, e, 035, 41, 42a, 48a, 54, 55a, g, pp, 56, 63½, 67a, e, 140, 210, 228, 230, 232, 242, 243, 252, 262, 266, 276, 296, 326, 354, 376, 378, 390, 395	Am., Can., Natl., Pac., U. S., W., F. & Co	352,387
Buffalo Creek, (mail to Buffalo) Erie	H 5	18a, 41, 67e	▭Ad., Am	×
Buffalo Creek Junction, (mail to Buffalo) Erie		30d, 67e	▭Ad., W., F. & Co	×
Buffalo Junction, Erie		56	▭Natl	×
Bullrun, Ulster	L 18	Ellenville, 59	Ad	293
Bullshead, (2½ miles n. e. of Schultzville, L 19) Dutchess		Staatsburg, 55	▭Am	69
Bullville, ● Orange	M 18	⊙ 30q	W., F. & Co	109
Bundy Crossing, Oswego	F 12	59b	▭Ad	×
Burden, ● Columbia	K 20	Linlithgo, 55	▭Am	192
Burdett, ● Schuyler	J 11	⊙ 42e	U. S	409
Burdicks, (mail to Crownpoint) Essex		13k	▭Natl	×
Burgoyne, (mail to Schuyler) Saratoga	G 20	2d	▭Natl	×
Burke, ● Franklin	A 18	⊙ 66a	Am	392
Burlingham, Sullivan	M 18	Thompson Ridge, 30	W., F. & Co	392
Burlington, Otsego	I 16	Edmeston, 59	Ad	176
Burlington Flats, ● Otsego	I 15	Edmeston, 59	Ad	192
Burnhams, Chautauqua	J 4	Cassadaga, 29	Am	163
Burns, Allegany	J 9	⊙ 30a, 69a	W., F. & Co	107
Burnside, ● Orange	M 18	⊙ 43, 59a	Ad., W., F. & Co	700
Burnthills, ● Saratoga	H 19	Ballston Lake, 13	Natl	206
Burnwood, Delaware				×
Burrs Mills, Jefferson	D 13	Watertown, 55	Am	10
Burt, ● Niagara	F 6	20½, 55y	Am	×
Burtonsville, Montgomery	H 18	Amsterdam, 55i, 88c	Natl	192
Bushes Landing, (1½ miles e. of Watson, E 15) Lewis		Lowville, 55	Am	×
Bushnell Basin, (r. f. d. from Pittsford) Monroe	H 9	Pittsford, 55	Am	172
Bushnellsville, Greene	K 18	Shandaken, 83	Am	102
Bushville, Sullivan	L 17	Liberty Falls, 59	Ad	62
Bushwick, Kings	N 3	47b, n	L. I., N. Y. L	×
Bushwick Junction, Queens	N 3	⊙ 47b, n, q	L. I., N. Y. L	×
Buskirk's, Rensselaer	H 21	⊙ *East Buskirk*, 2	Natl	×
Buskirk Bridge, (R. R. name *East Buskirk*) ● Washington	H 20	2a	Natl	372
Busti, ● Chautauqua	K 4	See Jamestown		622
Butler Center, Wayne	G 11	Savannah, 55	Am., Natl	65
Butterfly, Oswego	F 13	Mexico, 55	Am	×
Byersville, Livingston	I 8	Dansville, 27, 28a	U.S., W., F. & Co	192
Byron, (R. R. name *Byron Center*) ● Genesee	G 7	⊙ 55a, pp	Natl	392

C

TOWN. COUNTY.	INDEX.	RAILWAY, *or, if not on a Railroad, nearest station.*	EX.	POP.
Cabinhill, Delaware	K 17	Delhi, 59	Ad	×
Cadiz, Cattaraugus	J 6	Franklinville, 87	Am	320
Cadosia, Delaware	K 16	⊙ 59a, h	Ad	39
Cadyville, ● Clinton	A 19	⊙ 24a	Natl	192
Cahoonzie, (8 miles s. of Rio, M 17) Orange		Sparrow Bush, 30	W., F. & Co	×
Cairo, ● Greene	J 19	⊙ 19b	Am	700
Cairo Junction, Greene	J 19	19a, b	▭Am	×
Calciana, (mail to Zurich) Wayne		65b	▭ Ad	×
Caldwell, Warren	F 19	⊙ 13i, 264	Natl	634
Caledonia, 2 banks, ● Livingston	H 8	⊙ 30i, 42a, 55d	Am., U. S., W., F. & Co	1,073
				×
Callanans Corners, Albany	J 19	South Bethlehem, 55	Natl	162
Callicoon, ● Sullivan	L 16	Callicoon Depot, 30	W., F. & Co	400
Callicoon Depot, ● Sullivan	L 16	⊙ 30i	W., F. & Co	560
Calverton, ● Suffolk	O 11	⊙ 47a	L. I	300
Cambria, Niagara	G 5	Ransomville, 55	Am	342
Cambridge, 1 bank, ● Washington	H 21	⊙ 13g	Natl	1,578
Camby, (2 miles w. of Chestnut Ridge, L 10) Dutchess		Verbank, 52	Am	×
Camden, 1 bank, ● Oneida	G 14	⊙ 42m, 55cc	Am., U. S	2,870
Camelot, Dutchess	M 19	55n	▭ Am	×
Cameron, ● Steuben	K 9	⊙ 30g	W., F. & Co	342
Cameron Mills, ● Steuben	K 9	⊙ 30g	W., F. & Co	192
Camillus, ● Onondaga	H 12	⊙ 55i	Am	567
Campbell, 1 bank, ● Steuben	J 10	⊙ 28a, 30h	U. S., W., F. & Co	390
Campbell Hall, ● Orange	M 18	⊙ 3a, 30p, 43, 44a, 55w, 59a	Ad., Natl., W. F. & Co	379
Campbell Hall Junction, Orange		30p	▭W., F. & Co	×
Campton, (4 miles s. e. of East Park, L 19) Dutchess		See Poughkeepsie		×
Campville, Tioga	K 13	⊙ 30g	W., F. & Co	102
Camroden, Oneida	G 15	Stittville, 55	Am	×
Canaan, Columbia	J 20	Canaan Four Corners, 55	Am	103
Canaan Center, ● Columbia	J 20	Canaan Four Corners, 55	Am	×
Canaan Four Corners, ● Columbia	J 20	⊙ 55uu	Am	439
Canadice, Ontario	I 9	Livonia, 30	W., F. & Co	69
Canajoharie, 2 banks, ● Montgomery	H 17	⊙ 55j, 228	Am., Natl	2,101
Canal Branch, Oneida	H 15	28b, 49c	▭Ad., U. S	×
Canandaigua, 3 banks, ● Ontario	H 10	⊙55a, i, 65a, 212	Ad., Am	6,151
Canarsie, (Station, Brooklyn P. O.) ● Kings		15½	▭ N. Y. L	×
Canarsie Landing, Kings	O 3	15½	N. Y. L	×
Canaseraga, 1 bank, ● Allegany	I 8	⊙ 30a, 69b	U. S., W., F. & Co	685
Canaseraga, (P. O. name East Boston) Madison	H 14	55j, rr	▭Am., Natl	163
Canastota, 2 banks, ● Madison	H 14	⊙ 42m, 55j, rr, 228	Am., Natl., U. S	3,030
Candor, 1 bank, ● Tioga	K 12	⊙ 28f	U. S	1,600
Caneadea, ● Allegany	J 7	⊙ 67b	Ad	500
Canisteo, 1 bank, ● Steuben	J 9	⊙ 30g, 34½	W., F. & Co	2,077
Cannonsville, ● Delaware	K 15	Deposit, 30	W., F. & Co	342
Canoga, ● Seneca	H 10	Seneca Falls, 55, 76	Am	290
Canton, 2 banks, ● St. Lawrence	B 16	⊙ 55bb	Am	2,757
Cape Vincent, 1 bank, ● Jefferson	D 13	⊙ 55ee, 274, 328, 338, 358, 374	Am	1,310
Capitol, (Station Albany P. O.) ● Albany		See Albany		×
Capron, (1½ miles n. of New Hartford, H 15) ● Oneida		85		×
Cardiff, ● Onondaga	H 13	*Onativia*, 28	U. S	792
Carlisle, ● Schoharie	I 18	Central Bridge, 13, 75	Natl	400
Carlisle Center, Schoharie	I 18	Central Bridge, 13, 75	Natl	102
Carlton, ● Orleans	F 7	Carlton Station, 55	Am	103
Carlton Station, ● Orleans	F 7	⊙ 55y	Am	×
Carlyon, ● Orleans	F 7	⊙ 55y	Am	100
Carman, (3½ miles s. e. of Schenectady, H 19) Schenectady		See Schenectady		×
Carmel, 1 bank, ● Putnam	M 20	⊙ 55q	Am	642
Caroline, (5 miles e. of Caroline Depot, J 12) Tompkins		*Caroline Junction*, 28, 42	U. S	62
Caroline Center, Tompkins	J 12	*Caroline Junction*, 28, 42	U. S	109
Caroline Depot, (R. R. name *Caroline Junction*) Tompkins	J 12	⊙ 28f, 42m	U. S	69
Carroll, Cattaraugus	K 7	Portville, 69, 87	Am	×
Carroll Switch, Saratoga		2c	▭Natl., U. S	×
Carrollton, ● Cattaraugus	K 6	⊙ 18a, 30b, c, 67d, 87a	Ad., Am., W., F. & Co	300
Carson, (1½ miles e. of Canisteo, J 9) Steuben		Canisteo, 30, 34½	W., F. & Co	25
Carthage, 1 bank, ● Jefferson	D 15	⊙ 55gg, ii, 199	Am	2,695
Carthage Landing, (R. R. name *Low Point*) ● Dutchess	M 19	55n	Am	392
Caryl, Westchester		⊙55r	▭Am	×
Casanova, New York	N 8	58b	▭Ad	×
Cascade, (3 miles s. e. of Ensenore H 12) Cayuga		42f	▭U. S	×
Cascade Mills, Yates		55mm	▭ Am	×
Cascade Park, (mail to Springville) Erie		18a	▭ Am	×

N Y 3

Ad., Adams Ex. Adir., Adirondack Ex. Am., American Ex. Can., Canadian Ex. E. & P., Earle & Prew Ex. L. I., Long Island Ex. Natl., National Ex.
N. Y. L., New York Local Ex. N. Y., & B. D., New York & Boston Despatch Ex. U. S., United States Ex. W., F. & Co., Wells, Fargo & Co. Ex.

Town, County	Index	Railway, or, if not on a Railroad, nearest station	Ex.	Pop.
Cascade Valley, Broome	K 15	State Line, 13	Natl	10
Cascadeville, Essex	C 19	Lake Placid, 24	Am., Natl	56
Case, (3 miles n. e. of Otisco, H 13) Onondaga		Tully, 28	U. S	×
Cassadaga, ● Chautauqua	J 4	29	Am	429
Cassville, (R. R. name *Richfield Junction*) ● Oneida	H 15	28b, c	U. S	400
Castile, 1 bank, ● Wyoming	I 7	30a	W., F. & Co	1,088
Castlecreek, ● Broome	K 13	Chenango Forks, 28	U. S	294
Castleton, 1 bank, ● Rensselaer	I 20	55n, w, 306	Am	1,214
Castleton Corners, ● Richmond	O 1	New Dorp, 79	U. S	892
Castorland, ● Lewis	E 14	55gg	Am	168
Catamount, (mail to Inman) Franklin		[illegible]	[illegible]	×
Catatonk, Tioga	K [illegible]	[illegible]	[illegible]	192
Catawba, ● Steuben	[illegible]	[illegible]		79
Catfish, Oswego	[illegible]	[illegible]	Am	×
Catharine, Schuyler	[illegible]	[illegible]	[illegible]	204
Catlin, Chemung	K 11	[illegible]	Am	100
Cato, ● Cayuga	G 12	[illegible]	U. S	350
Caton, ● Steuben	K 10	See Corning		268
Catskill, 3 banks, ● Greene	K 19	19a, 55ss, 200, 214, 218, 226, 228, 244, 256, 302, 306, 316, 356, 360	Am., Natl	5,484
Catskill Landing, Greene		19a	Am	×
Catskill Mountain Station, Greene	K 19	20, 66⅓, 83b, d	Am	×
Catskill Station, Columbia	K 20	55n	Am	30
Cattaraugus, 1 bank, ● Cattaraugus	J 5	30b	W., F. & Co	1,382
Caughdenoy, ● Oswego	G 13	59b	Ad	825
Cayadutta Park, Fulton		32a	Am	×
Cayuga, ● Cayuga	H 11	42g, i, 55l, 216, 228	Am	390
Cayuga Junction, Cayuga	H 11	42g, i	U. S	×
Cayuga Lake Park, Seneca	H 11	34		×
Cayuta, ● Schuyler	J 11	42e	U. S	263
Cayutaville, Schuyler	J 11	Cayuta, 42	U. S	104
Caywood, Seneca		42e	U. S	×
Cazenovia, 1 bank, ● Madison	H 14	42m, 55tt	Am., Nat., U. S	1,819
Cedar Bluffs, (mail to Wayville) Saratoga		2e	Natl	×
Cedarcliff, Orange	M 19	55ss	Natl	×
Cedarhill, Albany	I 20	Selkirk, 55	Natl	462
Cedarhurst, ● Nassau	O 4	46l, s, 61	Natl., L. I	200
Cedarlake, Herkimer	H 16	West Winfield, 28	U. S	34
Cedars, (r. f. d. from Hammond) St. Lawrence		Hammond, 55	Am	×
Cedarvale, Onondaga	H 12	Camillus, 55	Am	175
Cedarville, ● Herkimer	H 16	Chepachet, 28	U. S	500
Cedarville, (P. O. name Chepachet) Herkimer	H [illegible]	[illegible]	U. S	64
Celeron, (1 mile s. of Jamestown, K 4) Chautauqua		224	Am	506
Cemetery, (mail to Athol Springs) Erie		67e	Ad	×
Center, Herkimer	H 15	See Utica		225
Center Berlin, Rensselaer	I 21	15	Am	263
Center Brunswick, Rensselaer	I [illegible]	See Troy		292
Center Cambridge, Washington	H [illegible]	West Cambridge, 5	Natl	342
Centerfield, Ontario	H 9	See Canandaigua		96
Centerlisle, ● Broome	[illegible]	[illegible]	U. S	250
Center Moriches, ● Suffolk	[illegible]	76	L. I	792
Center Park, Monroe		[illegible]	Am	×
Centerport, ● Suffolk	N [illegible]	Green Lawn, [illegible]	L. I	360
Center Valley, Otsego	I 17	Sharon Springs, [illegible]	Natl	100
Center Village, ● Broome	K 1[illegible]	[illegible]	Natl	168
Centerville, ● Allegany	J 7	Freedom, 18	Am	104
Centerville Station, ● Sullivan	L 8	49a	Ad	102
Center Whitecreek, Washington	H 21	Eagle Bridge, 7, 13	Natl	311
Central Bridge, ● Schoharie	I 18	13a, 75	Natl	400
Centralia, ● Chautauqua	J 4	Moons, 29	Am	142
Central Islip, ● Suffolk	O 8	47a	L. I	292
Central Nassau, ([illegible] Schodack, I 20) Rensselaer		Brookview, 55	Am	36
Centralpark, ● Nassau	O [illegible]	[illegible]	L. I	12
Central Square, ● Oswego	G [illegible]	[illegible]	Ad., Am	[illegible]
Central Valley, ● Orange	N 19	[illegible]	W., F. & Co	[illegible]
Centre, (mail to Swain) Allegany		[illegible]	U. S	[illegible]
Centreville, Ulster			Ad	
Ceres, ● Allegany	K [illegible]	[illegible]	Am	[illegible]
Chaces, Wyoming	I [illegible]		Am	
Chadwicks, ● Oneida	H [illegible]	[illegible]	U. S	[illegible]
Chafee, ● Erie	I [illegible]	[illegible]	Ad	
Chambers, (R. R. name [illegible]) Chemung		[illegible]	Am	[illegible]
Champlain, 1 bank, ● Clinton	A 20	[illegible]	Am	[illegible]
Chapin, (2 miles e. of West Constable, A 18) Franklin		*Constable*	Am	×
Chapinville, ● Ontario	H 10	[illegible]	Am	62
Chappaqua, ● Westchester	N 20	55t	Am	775
Charleston, Montgomery	H 18	Fultonville	Am., Natl	176
Charleston Four Corners, Montgomery	H 18	Canajoharie, 55	Am., Natl	180
Charlotte, ● Monroe	G 9	18e, 55h, y, 270, 272, 274, 300, 33[illegible]	Am	1,400
Charlotte Center, ● Chautauqua	J 4	Moons, 29	Am	102
Charlotte Crossing, (mail to Collersville) Otsego		[illegible]	Natl	×
Charlotteville, ● Schoharie	I [illegible]	East Worcester	Natl	104
Charlton, ● Saratoga	H 19	Scotia	Natl	180
Chase, Otsego	I 16	Cooperstown	Natl	×
Chaselake, Lewis	E 15	Glenfield, 55	Am	346
Chase Mills, St. ● Lawrence	A 16	*Madrid*, 4	Am	242
Chaseville, Otsego	I 16	Schenevus, 13	Natl	×
Chasmfalls, Franklin	A 1[illegible]	Owls Head, [illegible]	Am	102
Chasm Falls Station, Franklin	A 1[illegible]	[illegible]	Ad	×
Chateaugay, 1 bank, ● Franklin	A 19	[illegible]	Am	973
Chateaugay Lake, Franklin	A 18	Chateaugay, 66	Am	168
Chatham, 1 bank, ● Columbia	J 20	15, 55uu, vv	Am	2,018
Chatham Center, ● Columbia	J 20	55uu	Am	463
Chaumont, ● Jefferson	D 13	55ee	Am	738
Chauncey, (mail to Primrose) Westchester		[illegible]	Am	105
Chautauqua, ● Chautauqua	K 4	[illegible]	Am	[illegible]
Chazy, ● Clinton	A 20		Natl	1,100
Chazy Junction, (1 mile n. of West Chazy, A 20) Clinton		13k, l	Natl	×
Chazy Lake, Clinton	A 19	24a	Natl	×
Cheektowaga, (P. O. name Forks) Erie	H 6	30a, 42a, 55a	Am., U. S., W., F. & Co	210
Chelsea, Richmond	O 1	*Arlington*, 79	U. S	×
Chemung, ● Chemung	K 11	30g	W., F. & Co	392
Chemung Center, Chemung	K 11	Chemung, 30	W., F. & Co	×
Chemung Junction, Chemung		65a	Ad	×
Chenango Bridge, ● Broome	K 14	28b	U. S	62
Chenango Forks, ● Broome	K 14	22a, b	U. S	425
Chenango Lake, Chenango	I 15	Norwich, 28, 59	Ad., U. S	×
Cheney's Switch, Chautauqua		35½, 224	Am	×
Cheningo, Cortland	I 13	Truxton, 42	Natl	292
Chepachet, (R. R. name *Cedarville*) Herkimer	H 16	28c	U. S	64
Cherrycreek, 1 bank, ● Chautauqua	J 4	30d	W., F. & Co	701
Cherry Valley, 1 bank, ● Otsego	I 17	13b	Natl	772
Cherubusco, (P. O. name Churubusco) Clinton	A 19	66a	Am	362
Cheshire, Ontario	H 10	See Canandaigua		392
Chesley, (3½ miles n. of Findley Lake, K 3) Chautauqua		Sherman, 87	Am	×
Chester, 1 bank, ● Orange	N 18	30l	W., F. & Co	1,250
Chestertown, ● Warren	E 19	Riparius, 1	Adir	820
Chestnutridge, Dutchess	L 20	Dover Plains, 5[illegible]	Am	×
Cheviot, Columbia	K 19	Germantown, 5[illegible]	Am	104
Chichester, ● Ulster	K 18	83[illegible]	Am	400
Childs, (2½ miles n. of Albion, G 7) ● Orleans		Albion, 55	Am	×
Childwold, St. Lawrence	C 17	*Childwold Station*, 55	Am	×
Childwold Station, St. Lawrence	C 17	55k	Am	×
Childwold Station, Franklin	C 17	64a	Am	×
Chili, Monroe	G 8	55pp	Natl	102
Chili Junction, Monroe	G 8	54a	Am	×
Chili Station, ● Monroe	G 8	55a	Am	×
Chiloway, Delaware	L 16	59a	Ad	40
Chilson, (5 miles w. Ticonderoga, E 20) Essex		Ticonderoga, 13, 17	Am., Natl	60
China, Delaware	K 15	Deposit, 30	W., F. & Co	×
Chipman, (4½ miles n. w. of Madrid, A 16) St. Lawrence		*Madrid*, 66	Am	×
Chipmonk, (7 miles w. of Allegany, K 6) Cattaraugus		Allegany, 30, 67	Ad., W., F. & Co	260
Chippewa Bay, ● St. Lawrence	B 14	Hammond, 55	Am	108
Chittenango, 1 bank, ● Madison	H 14	55rr, 228	Natl	792
Chittenango Falls, Madison	H 14	42m	Natl	163
Chittenango Station, ● Madison	H 14	55j	Am	787
Choconut Center, Broome	K 13	See Lestershire		163
Chubbs Dock, (P. O. name Dresden Center) Washington	E 21	13k	Natl	462
Churchtown, Columbia	K 20	See Hudson		263
Churchville, 1 bank, ● Monroe	G 8	55o, pp	Am., Natl	505
Churchville Junction, Monroe	G 8	55pp	Natl	×
Churubusco, (R. R. name *Cherubusco*) ● Clinton	A 19	66a	Am	362
Cicero, ● Onondaga	G 13	*Clay*, 55	Am	292
Cicero Center, (4 miles e. Cicero, G 13) Onondaga		*Clay*, 55	Am	×
Cigarville, (R. R. name *Clay*) Onondaga	G 13	[illegible]	Am	63
Cincinnatus, 1 bank, ● Cortland	J 14	30[illegible]	U. S	700
Cinconia, (2 miles n. of Pulteney, I 10) Yates		2[illegible]		×
Circleville, Orange	M 18	30[illegible]	W., F. & Co	268
City Island, (Station New York P. O.) ● Westchester	N 4	65½	Ad	×
City Line Junction, Kings		47l	L. I	×
Clare, St. Lawrence	C 16	Canton, 55	Am	×
Claremont Park, New York		55t	Am	×
Clarence, ● Erie	H 6	55pp	Natl	670
Clarence Center, ● Erie	H 6	55d	Am	362
Clarenceville, (r. f. d. from Jamaica) ● Queens		47e	L. I	×
Clarendon, ● Orleans	G 8	Holley, 55	Am	346
Clark, (2½ miles s. of Kennedy, K 4) Chautauqua		Kennedy, 30	W., F. & Co	×
Clark Mills, ● Oneida	G 15	55rr, 59y	Ad., Natl	400
Clarksboro, St. Lawrence	C 16	DeKalb Junction, 55	Am	×
Clarksburg, Erie	I 5	Eden, 30	W., F. & Co	263
Clark's Mills, Washington				58
Clarkson, ● Monroe	G 8	Brockport, 55	Am	362
Clarksville, ● Albany	I 19	*Feura Bush*, 55	Natl	692
Claryville, ● Sullivan	L 17	*Fallsburg*, 59	Ad	192
Claverack, ● Columbia	K 20	55vv	[illegible]	[illegible]
Claverhouse, (summer P. O.) Monroe		See Charlotte		
Clay, (P. O. name Cigarville) Onondaga	G 13	55bb	Am	[illegible]
Clayburg, Clinton	B 19	*Russia*, 24	Natl	[illegible]
Clayton, 2 banks, ● Jefferson	C 18	55dd, hh, 274, 328, 338, 371	Am	[illegible]
Claytonville, (5 miles n. e. of Dansville, I 8) Livingston		Dansville, 27, 28	U. S., W., F. & Co	
Clayville, ● Oneida	H 15	28b	U. S	[illegible]
Clearcreek, ● Chautauqua	K 5	See Conewango Valley		[illegible]
Clearview, (R. R. name *King Ferry Station*) Cayuga	I 12	42g, 216		[illegible]
Clear Water, Herkimer	E 16	55k, xx		
Cleaver, (2½ miles s. w. of Loomis K 15) Delaware		Walton, 59	[illegible]	
Clermont, Columbia	K 19	Germantown, 55	[illegible]	[illegible]
Cleveland, 1 bank, ● Oswego	G 14	59b	[illegible]	[illegible]
Cleverdale, Warren	F [illegible]	[illegible]	[illegible]	
Cliff Haven, (3 miles s. of Plattsburg, A 20) ● Clinton		[illegible]		
Clifford, Oswego	F 13	M[illegible]	[illegible]	
Clifton, Chautauqua	K 4	3[illegible]	[illegible]	
Clifton, ● Monroe	H 8	Chili Station, 55	Am	[illegible]
Clifton, Richmond	O 2	79	U. [illegible]	
Cliftonpark, ● Saratoga	H 20	Ushers, 7, 13	Natl	[illegible]
Clifton Springs, 1 bank, ● Ontario	H 10	42a, 55i	Am., U. S	[illegible]
Climax, (8 miles e. of West Coxsackie, J 19) Greene		*Coxsackie*, 55	Natl	[illegible]
Clinton, 1 bank, ● Oneida	H 15	59c, y	Ad	[illegible]
Clinton Corners, (R. R. name *Hibernia Station*) ● Dutchess	L 20	3a	[illegible]	[illegible]
Clintondale, ● Ulster	L 19	3a	[illegible]	[illegible]
Clinton Heights, (mail to Albany) Rensselaer		2½	[illegible]	
Clinton Hollow, ● Dutchess	L 19	Staatsburg, 55	[illegible]	[illegible]
Clinton Mills, Clinton	A 19	66a	[illegible]	[illegible]
Clintonville, (R. R. name *Rogers*) ● Clinton	B 19	13m	Natl	[illegible]
Clockville, ● Madison	H 14	42m	[illegible]	[illegible]
Clove, ● Dutchess	L 20	Lagrangeville, 52	Am	
Clovebranch Junction, Dutchess	M 20	52a, b	Am	
Cloverbank, (3½ miles n. e. of Lake View, I 5) Erie		67e	[illegible]	
Clove Valley, Dutchess	M 20	52	[illegible]	
Clum Road, (mail to Tannersville) Greene				
Clyde, [illegible] ● Wayne	[illegible]	[illegible]	[illegible]	
Clymer, ● Chautauqua	[illegible]	[illegible]	[illegible]	[illegible]
Clymerhill, (2½ miles n. of Clymer, K 3) Chautauqua		Clymer	[illegible]	
Coal Kilns, Franklin	B 18	64a	Am	
Cobine, (5 miles s. of Franklin, J 19) Delaware		Franklin Dep., 59		
Cobleskill, 2 banks, ● Schoharie	I 16	13a, b	[illegible]	[illegible]
Cochecton, ● Sullivan	M 19	3[illegible]	[illegible]	[illegible]
Cochecton Center, Sullivan	M 18	Cochecton, 30	[illegible]	
Cockburn, (R. R. name *Mount Marion*) ● Ulster	K 19	55ss	[illegible]	
Coeymans, ● Albany	J 19	Ravena	[illegible]	[illegible]
Coeymans Hollow, Albany	J 19	Ravena	[illegible]	[illegible]
Coffin's Mills, St. Lawrence		55a	[illegible]	
Cohocton, 1 bank, ● Steuben	[illegible]	[illegible]	[illegible]	[illegible]
Cohoes, 4 banks, ● Albany	I 20	13e, 55o	[illegible]	[illegible]
Colla, ● Washington	H 20	Cambridge, [illegible]	[illegible]	[illegible]
Cokertown, Dutchess	K 20	Red Hook	[illegible]	
Corkertown Station, (P. O. name Upper Red Hook) Dutchess	K [illegible]		[illegible]	[illegible]
Colburns, Chautauqua			[illegible]	
Colchester, Delaware	[illegible]	[illegible]	[illegible]	
Colchester Station, Delaware	[illegible]	[illegible]	[illegible]	
Coldbrook, ● Herkimer	G 16	Poland, 55	[illegible]	[illegible]
Cold Brook, (1½ miles n. of Boiceville, K 18) Ulster				
Colden, ● Erie	[illegible]		Am	
Coldenham, Orange	[illegible]	[illegible]		
Coldspring, 1 bank, ● Putnam	M [illegible]		[illegible]	
Cold Spring, (P. O. name Woodbury) Nassau	[illegible]	[illegible]	[illegible]	
Coldspring Harbor, ● Suffolk	[illegible]	[illegible]	[illegible]	
Cold Springs, [illegible]			[illegible]	
Coldwater, [illegible]	[illegible]		[illegible]	
Colegrove, ([illegible] South Wales, I 6) Erie		South Wales, 67	Ad	
Colemans, Oneida	G [illegible]	Whitesboro, 55	Am	
Coleman Station, ● Dutchess	[illegible]		[illegible]	
Collamer, Onondaga	[illegible]	[illegible]		
Collegepoint, 1 bank, ● Queens	[illegible]	[illegible]	[illegible]	
Colliersville, ● Otsego	[illegible]		[illegible]	
Collingwood, [illegible]	H [illegible]	[illegible]	[illegible]	
Collins, ● [illegible]	[illegible]	[illegible]	[illegible]	
Collins Center, ● [illegible]	[illegible]	[illegible]	[illegible]	
Collinsville, Lewis	[illegible]	Lyon Falls	[illegible]	
Colosse, Oswego	[illegible]	Parish, 5	[illegible]	[illegible]
Colton, ● St. Lawrence	[illegible]	Potsdam, [illegible]	[illegible]	[illegible]
Columbia, Herkimer	H [illegible]	South Columbia, [illegible]		[illegible]
Columbiaville, ● Columbia	[illegible]	Stockport, 55	Am	
Columbus, ● Chenango	[illegible]		[illegible]	[illegible]
Columbus Station, Chenango			[illegible]	
Commack, ● Suffolk	[illegible]	[illegible]	[illegible]	
Como, Cayuga	[illegible]	[illegible]	[illegible]	
Comstock, Washington			[illegible]	
Concord, (5 miles [illegible] ville, I 6) Erie		[illegible]	[illegible]	
Conesus, ● Livingston	I 9	30h	W., F. & Co	[illegible]
Conesus Lake Junction, Livingston	H 9	30h	[illegible]	
Conesville, Schoharie	J 18	[illegible]	[illegible]	
Conewango, ● Cattaraugus	K 5	Conewango Valley	[illegible]	[illegible]
Conewango Valley, ● Chautauqua	J 5	30d	[illegible]	
Coney Island, (Station Brooklyn P. O.) ● Kings	[illegible]	[illegible]	[illegible]	
Congers, ● Rockland	[illegible]	[illegible]	[illegible]	[illegible]
Conklin, Broome	K [illegible]	[illegible]	[illegible]	
Conklin Center, (3 miles [illegible] of Conklin, K 14) Broome		[illegible]		
Conkling Forks, Broome	K [illegible]	[illegible]	[illegible]	
Conklingville, ● Saratoga	[illegible]	Hadley	[illegible]	
Connelly, (2 miles s. of Rondout, L 19) Ulster		See Rondout		[illegible]
Conquest, ● Cayuga	G 12	Port Byron	[illegible]	[illegible]
Constable, Franklin	A 18	55x	[illegible]	
Constableville, ● Lewis	[illegible]	[illegible]	[illegible]	[illegible]
Constantia, ● Oswego	[illegible]	[illegible]	[illegible]	[illegible]
Constantia Center, Oswego	G 13	Cleveland	[illegible]	
Converse, (4½ miles n. of Parishville, B 17) St. Lawrence		Potsdam, 55	Am	
Cooks, Steuben	K [illegible]		Am	
Cooksburg, Albany	J 19	Middleburg, 49	[illegible]	[illegible]
Cooks Corners, Franklin	A 17	Brushton, 66	[illegible]	[illegible]
Cooks Falls, ● Delaware	L 16	59a	[illegible]	[illegible]
Cooley, (4 miles n. e. of Parksville, L 17) Sullivan		Parksville, 59	[illegible]	
Coomer, Niagara	G 7	Wilson, 55	Am	
Coomer Station, Niagara	G 6	Wilson, 55	Am	
Coonrod, Oneida	G 15	Rome, 55, 59	Ad., Am	
Coons, Saratoga		13l, e	Natl	
Coopers Plains, ● Steuben	K 10	28a, 30h	U. S., W., F. & Co	[illegible]
Cooperstown, 2 banks, ● Otsego	I [illegible]	[illegible]	Natl	[illegible]
Cooperstown Junction ● Otsego	I 16	[illegible]	Natl	
Coopersville, Clinton	A 20	[illegible]	Natl	[illegible]
Copake, ● Columbia	K 20	[illegible]	[illegible]	[illegible]
Copake Iron Works, ● Columbia	K 20	[illegible]	Am	[illegible]
Copenhagen, ● Lewis	E 14	Carthage, 55	Am	[illegible]
Coram, Suffolk	O 9	Medford Station, 47	L. I	
Corbettsville, Broome	K 14	Conklin, 28	U. S	[illegible]
Coreys, (2½ miles n. of Axton, C 18) Franklin		Tupperlake, 64	Am	[illegible]
Corfu, ● Genesee	H 7	42a, 55a	Am., U. S	[illegible]
Corinth, ● Saratoga	G 19	1	Adir	[illegible]
Cork, (2 miles e. of Rockwood, H 18) Fulton		Johnstown	Am	[illegible]
Cornell, Westchester				
Corning, 2 banks, ● Steuben	K 10	[illegible]	Am., U. S., W., F. & Co	[illegible]
Corning Junction, (mail to Corning) Steuben		[illegible]	Am	[illegible]
Cornwall, 2 banks, ● Orange	M 19	*Cornwall*, 30	W., F. & Co	[illegible]
Cornwall, (P. O. name Idlewild) Orange	M 19	30n	W., F. & Co	
Cornwall Landing, ● Orange	M 19	*Cornwall*, 30	W., F. & Co	
Cornwall on the Hudson, ● Orange	M 19	55ss, 59a, 288	Ad., Natl	
Cornwallville, ● Greene	J 19	Catskill, 19, 55	Am., Natl	[illegible]
Corona, ● Queens	N 4	47j	Natl, L. I	[illegible]
Cortland, 4 banks, ● Cortland	I 13	[illegible], 42	U. S	[illegible]
Cortland Junction, Cortland		30, 42m	U. S	
Cosad, (1 mile n. w. of Waterloo, H 11) Seneca		Waterloo, 55	Am	
Cossayuna, ● Washington	G 21	Salem, 13	Natl	[illegible]
Cottage, Cattaraugus	J 5	Markham, 30	W., F. & Co	[illegible]
Cottekill, (1½ miles e. of Stone Ridge, L 18) Ulster		Rosendale, 55	Natl	[illegible]
Cottons, Madison	H 14	42[illegible]	U. S	
Countryman, Herkimer	[illegible]	[illegible]	Am	[illegible]
County House, Allegany		[illegible]	U. S	
County House, Herkimer	[illegible]	[illegible]	Am	
County House, Steuben	J 10	[illegible]	W., F. & Co	
Countyline, Orleans	F 6	Millers, 55	Am	[illegible]
County Line, (P. O. name Millers) Orleans	F 6	55[illegible]	Am	[illegible]
Couse, Rensselaer	I 20	See Albany		[illegible]
Coventry, ● Chenango	J 16	*Coventry*, 28	[illegible]	[illegible]
Coventry, (P. O. name South Oxford) Chenango		[illegible]	U. S	[illegible]
Coventryville, ● Chenango	J 1[illegible]	*Coventry*, 28	U. S	[illegible]
Covert, ● Seneca	J 1[illegible]	42d	U. S	[illegible]
Coveville, Saratoga	H 20	Victory Mills, 7	Natl	[illegible]
Covington, Wyoming	H 8	Pavilion, 18	Am	[illegible]
Cowlesville, ● Wyoming	H 7	Alden, 28, 30	U. S., W., F. & Co	[illegible]
Coxsackie, 1 bank, ● Greene	J 19	200, 214, 218, 226, 228, 244, 256, 302, 306, 346, 356, 360	Am	[illegible]
Coxsackie, (P. O. name West Coxsackie, J 19) Greene		55ss	Natl	[illegible]
Coxsackie Station, ● Columbia	J 20	55n	Am	[illegible]
Crafts, Putnam	M 20	55q	Am	[illegible]
Cragsmoor, (3 miles s. e. of Ellenville, L 18) ● Ulster		Ellenville, 59	Ad	[illegible]
Craig, (4 miles n. of Schenectady, H 19) Schenectady		See Schenectady		×
Craigeclare, (5 miles n. e. of Roscoe, L 17) Sullivan		Rockland, 59	Ad	×
Craigs, (mail to Linwood) Livingston		28a	U. S	×
Craigsville, ● Orange	N 18	30a	W., F. & Co	162
Crain's Mills, Cortland	I 13	42m	U. S	×
Cranberry Creek, ● Fulton	G 18	32a	Am	242
Crandell Corners, Washington	H 20	Valley Falls, 2	Natl	102
Cranesville, Montgomery	H 19	55j	Am	104
[illegible]'s, (P. O. name [illegible]land Falls, N 19) Orange		55ss, 59a, 288	Natl, U. S	2,272
Crary Mills, ● St. Lawrence	B 16	Canton, 55	Am	162
Craryville, ● Columbia	K 20	55l	Am	79
Crawford, Ulster	M 18	Pine Bush, 30	W., F. & Co	×
Crawford Junction, Orange	M 18	30q, 59a	Ad., W., F. & Co	×
Crawfords Mill, Orange		51		×
Creedmoor, Queens	O 4	47j	L. I	162
Creeklocks, Ulster	L 19	Rosendale, 55	Natl	160
Crescent, (mail to Cohoes) Albany		55o	Am	×
Crescent, ● Saratoga	H 20	2a	Natl	342
Crittenden, ● Erie	H 6	42a, 55a	Am	162
Crockett, (1 mile e. of Sterling, G 11) Cayuga		55bb	Am	×
Crofton, (4 miles s. w. of Hermon, B 15) St. Lawrence		Dekalb Jc., 55	Am	×
Croghan, ● Lewis	D 15	Castorland, 55	Am	500
Crommer Valley, Orange	M 19	See Newburg		×
Cropseyville, ● Rensselaer	I 20	See Troy		162
Crosby, Yates	I 10	26a	Am	46
Crosbyside, Warren		Caldwell, 13, 264	Natl	×
Crossriver, ● Westchester	N 20	Katonah, 55t	Am	622
Cross Roads, Cayuga		42g	U. S	×
Crosstown Junction, ([illegible] Buffalo, H 5) Erie		55b	Am	×
Croton's, Putnam		58e	Ad	×
Croton Falls, ● Westchester	N 20	55t	Am	342
Crotonlake, Westchester	N 20	55q	Am	162
Croton on Hudson, (R. R. *Croton Landing*) ● Westchester	N 19	55n	Am	792
Crouses Store, Dutchess	M 20	Lagrangeville, 52	Am	58
Crownpoint, 1 bank, ● Essex	D 20	13k, 26, 222	Natl	1,200
Crownpoint Center, ● Essex	D 20	Crown Point, 13, 26, 222	Natl	362
Crugers, Westchester	N 19	55n	Am	160
Crumcreek, Fulton	H 17	St. Johnsville, 55	Am., Natl	×
Crum Elbow, Dutchess	L 19	Hyde Park, 55	Am	62
Crystaldale, (2 miles e. of Petries Corners, E 15) Lewis		Lowville, 55	Am	×
Crystalrun, Orange	M 18	59a	Ad	×
Crystalspring, Yates	I 10	Dundee, 55	Am	62
Cuba, 2 banks, ● Allegany	K 7	30b, 67b	Am., W., F. & Co	1,502
Cuba Station, (P. O. name North Cuba) Allegany	J 7	67b	Ad	102
Cuddebacks, Ontario	H 11	55o, [illegible]	Am	×
Cuddebackville, Orange	M 16	30b	W., F. & Co	362
Cullen, Herkimer	H 17	Richfield Springs, 28, 58½	U. S	79
Culvers, (mail [illegible]) Allegany		62½	W., F. & Co	×
Cummings, (mail to Putnam) Washington		13k	Natl	×
Curriers, (P. O. [illegible]) [illegible]oming	I 6	16	Am	108
Curr[illegible], ([illegible]) [illegible] Sullivan		*Fallsburg*, 59	Ad	×
Currytown, Montgomery	H 18	Canajoharie, 55	Am., Natl	×
Curtis, ● Steuben	K 10	28a, 30h	W., F. & Co	92
Cushing, (R. R. name *Van Buren*) Chautauqua	J 4	11, 56, 67e	Ad	×
Cutchogue, ● Suffolk	O 12	47a	L. I	700
Cutting, (2 miles e. of Marvin, K 3) Chautauqua		Clymer, 87	Am	103
Cuyler, ● Cortland	I 13	42m	U. S	500
Cuyler Hill, (3 miles s. e. of Cuyler, I 13) Cortland		42m	U. S	
Cuylerville, ● Livingston	I 8	67b	Ad	322
Cuylerville, Livingston	I 8	30j	W., F. & Co	×

D

Town, County	Index	Railway, or, if not on a Railroad, nearest station	Ex.	Pop.
Dairyland, Ulster	L 18	Ellenville, 59	Ad	×
Daisy, (r. f. d. from S[illegible]) Ulster		[illegible]		
Dale, Wyoming	H 7	30a	[illegible]	[illegible]
Dalton, 1 bank, ● Livingston	I 8	30a	[illegible]	[illegible]
Damascus, (2½ miles s. of Windsor, K 15) Broome		Windsor, 13		
Danby, ● Tompkins	J 12	Ithaca, 28, 42	[illegible]	[illegible]
Dannemora, ● Clinton	A 19	24a	[illegible]	[illegible]
Dansville, 2 banks, ● Livingston	I 8	[illegible]	[illegible]	[illegible]
Danube, (R. R. name *Indian Castle*) Herkimer	H 17	55rr	[illegible]	[illegible]
Darien, Genesee	H 7	2[illegible]	[illegible]	[illegible]
Darien Center, ● Genesee	[illegible]	[illegible], 28, 30	U. [illegible]	[illegible]
Davenport, ● Delaware	[illegible]	[illegible]	[illegible]	[illegible]
Davenport Center, ● Delaware	[illegible]	Davenport Center	[illegible]	[illegible]
Davis Crossing, Chenango	[illegible]	[illegible]		
Daws, ● Genesee	H [illegible]	See Ba[illegible]	[illegible]	[illegible]
Day, Saratoga	G 19	Hadley	[illegible]	[illegible]
Daysville, Oswego	F 13	55aa	[illegible]	[illegible]
Dayton, 1 bank, ● Cattaraugus	J 5	30b, d	[illegible]	[illegible]
Dean, (4 miles w. of Stockton, J 4) Chautauqua		[illegible]	[illegible]	[illegible]
Deansboro, ● Oneida	[illegible]	[illegible]	[illegible]	[illegible]
Deans Corners, Saratoga	[illegible]	[illegible]	[illegible]	[illegible]
Debruce, Sullivan	L 17	Livingston Manor	[illegible]	[illegible]
Decatur, Otsego	I 17	Worcester	[illegible]	[illegible]
Deck, Herkimer	H 16	Mohawk	[illegible]	[illegible]
Deerfield, ● [illegible]	G 16	85	[illegible]	[illegible]
Deerpark, ● [illegible]	[illegible]	[illegible]	[illegible]	[illegible]
Deer River, ● [illegible]	[illegible]	[illegible]	[illegible]	[illegible]
Defreestville, [illegible]	[illegible]	[illegible]	[illegible]	[illegible]
Degrasse, ● St. Lawrence	C 16	DeKalb Junction	[illegible]	[illegible]
Degroff, Cayuga	H 12	Auburn, 42, 55	Am., U. S	×
Dekalb, St. Lawrence	B 15	DeKalb Junction, 55	Am	308
Dekalb Junction, ● St. Lawrence	B 15	55bb, hh	Am	306
Delancey, ● Delaware	K 16	59e	Ad	160
Delano, Essex	D 20	13k, n	Natl	×
Delanson, ● Schenectady	I 18	13a, c	Natl	661
Delavan, (mail to East Buffalo) Erie		[illegible]	[illegible]	[illegible]
Delaware, Lackawanna and Western Junction, (mail to Mt Morris) Livingston		[illegible]	[illegible]	[illegible]
Delaware, Erie	[illegible]	[illegible]	[illegible]	[illegible]
Delevan, ● Cattaraugus	[illegible]	[illegible]	[illegible]	[illegible]
Delhi, 2 banks, ● Delaware	[illegible]	[illegible]	[illegible]	[illegible]
Delmar, ● Albany	[illegible]	[illegible]	[illegible]	[illegible]
Delolo, Madison	[illegible]	[illegible]	[illegible]	[illegible]
Delphi, ● Onondaga	[illegible]	[illegible]	[illegible]	[illegible]
Delta, ● Oneida	[illegible]	[illegible]	Ad., A[illegible]	[illegible]
Demster, ● Oswego	[illegible]	[illegible]	[illegible]	[illegible]
Denmark, Lewis	D 14	Deer River, 55	[illegible]	[illegible]
Denning, Ulster	K 18	Big Indian, 83	[illegible]	[illegible]
Denniston's, (2 miles w. of Meadow Brook, M 18) Orange		[illegible]	[illegible]	[illegible]
Denton, (2½ miles w. of Centralia, J 4) Chautauqua		Moons, 29	[illegible]	[illegible]
Denver, (3 miles n. e. of Kelly Corners, K 17) Delaware		Kelly Corners, 83	Am	34
Depauville, ● Jefferson	D 13	Chaumont, 55	Am	462
Depew, ● Erie	H 5	28a, 42a, n, 55a	[illegible]	[illegible]
Depew Junction, Erie		42a, n, 82	[illegible]	[illegible]
Depeyster, ● St. Lawrence	[illegible]	Heuvelton, 55	[illegible]	[illegible]
D[illegible], [illegible] bank, ● Broome	[illegible]	[illegible]	W., F. & Co	[illegible]
D[illegible], ● Erie	[illegible]	[illegible]	[illegible]	[illegible]
Derby Siding, Erie	[illegible]	[illegible]	[illegible]	[illegible]
Derrick, (9 miles s. w. of Brandon, B 18) Franklin		[illegible]	[illegible]	[illegible]
Deruyter, 1 bank, ● Madison	[illegible]	[illegible]	[illegible]	623
De Sono, (mail to Syracuse) Onondaga	H [illegible]	[illegible]	[illegible]	×
Despatch, (3 miles w. of Fairport, F 9) ● Monroe		[illegible]	[illegible]	260
Devereux Station, Cattaraugus	[illegible]	[illegible]	[illegible]	×
Dewitt, Onondaga	[illegible]	[illegible]	[illegible]	220
De Witt, (P. O. name East Syracuse) Onondaga	H 13	55j, rr, 081	Am., Natl	[illegible]
Dewittville, ● Chautauqua	K 4	35½, 224	Am	[illegible]
Dexter, ● Jefferson	D 13	Limerick	Am	[illegible]
Dexterville, (mail to Jamestown) Chautauqua		[illegible]	W., F. & Co	×
Dexterville, Oswego	[illegible]	[illegible]	[illegible]	×
Diamond, (6 miles s. [illegible], E 14) Jefferson		[illegible]	[illegible]	×
Diana, Lewis	[illegible]	[illegible]	[illegible]	×
Dickinson, Franklin	[illegible]	[illegible]	[illegible]	540
Dickinson Center, ● Franklin	[illegible]	[illegible]	[illegible]	700
Diddell, (2½ miles e. of Hackensack, M 19) Dutchess		3e	[illegible]	×
Dillin, (4 miles n. e. of [illegible] Center, E 13) Jefferson		[illegible]	[illegible]	×
[illegible]	[illegible]	[illegible]	W., F. & Co	×
Disco, (6 miles s. w. of Peasleeville, B 20) Clinton		[illegible]	[illegible]	×
Divine Corners, Sullivan	[illegible]	[illegible]	[illegible]	104
Dix, Oneida	[illegible]	[illegible]	[illegible]	[illegible]
Dixon's, Ontario	[illegible]	[illegible]	[illegible]	[illegible]
Dobbs Ferry, 2 banks, ● Westchester	[illegible]	[illegible]	[illegible]	[illegible]
Dodge, Chautauqua	[illegible]	[illegible]	[illegible]	[illegible]
Dodgeville, St. Lawrence	[illegible]	[illegible]	[illegible]	[illegible]
Dolgeville, 1 bank, ● Herkimer	G 16	46	[illegible]	[illegible]
Dongan Hills, ● Richmond	O 2	New Dorp, 79	[illegible]	×
Doraville, Broome	K 15	Nineveh, 13	[illegible]	×
Dorloo, (1 mile w. of Seward, I 17) Schoharie		Seward, 66	[illegible]	360
Dormansville, Albany	J 19	Ravena, 55	[illegible]	162
Douglass, (R. R. name *Rockland*) Essex	B 20	13k, 222	[illegible]	[illegible]
D[illegible], ● Queens	N 4	47j	[illegible]	342
Dover Furnace, Dutchess	L 20	56t	[illegible]	104
Dover Plains, 1 bank, ● Dutchess	L 20	55	[illegible]	670
[illegible] (P. O. name Randall) Montgomery	H 18	55rr, 228	Natl	52
Downsville, ● Delaware	K 16	Walton, 59	[illegible]	600
Dox, (mail to Dresden) Yates	I 10	55h	[illegible]	×
Doyle, (4 miles s. e. of New [illegible], H 6) Erie		See Buffalo		×
Dresden, ● Yates	I 11	55a, mm, 368	Am	306

Ad., Adams Ex. Adir., Adirondack Ex. Am., American Ex. Can., Canadian Ex. E. & P., Earle & Prew Ex. L. I., Long Island Ex. Natl., National Ex.
N. Y. L., New York Local Ex. N. Y. & B. D., New York, & Boston Despatch Ex. U. S., United States Ex. W., F. & Co., Wells, Fargo & Co. Ex.

INDEX OF MAPS.

PAGE.
Abyssinia....610
Afghanistan....543
Africa....544
Alabama....312
Alaska Ty....418
Alberta....468
Algeria....667
Andorra....570
Arabia....540
Argentine....568
Arizona Ty....370
Arkansas....338
Armenia....598
Asia....540
Assiniboia....468
Athabasca....468
Atlantic Ocean.558
Australia....550
Austria-Hungary....578
Bahamas....526
Baluchistan....593
Barbadoes Is....551
Belgium....579
Bermudas....566
Bhutan....597
Bokhara....593
Bolivia....560
Borneo....606
Bosnia....578
Bourbon Is....551
Brazil....564
British Col....472
British Guiana.557
British Honduras....522
Bulgaria....590
California..378-386
Canada....514
Cape Colony....608
Central Africa.604
Central Am....522
Ceylon....597
Chile....568
China....596
Cochin-China....540
Colombia....556
Colorado....204
Congo Free State....604
Connecticut....27
Corsica....571
Costa Rica....533
Crete....591
Cuba....562
Cyprus....591
Delaware....85
Denmark....582
District of Columbia....84
Dutch Guiana.557
East Roumelia590
East Indies....600
Ecuador....556
Egypt....610
England....572
Europe....536
Faroe Is....583
Fiji Is....551
Florida....300
France....567
Franklin....514
French Guiana.557
French Indo-China....540
Georgia....294
Germany....588
Gibraltar....570
Great Britain.572
Greece....575
Greenland....583
Guatemala....522
Haiti....527
Hawaii....422
Herzegovina....578
Honduras....523
Iceland....583
Idaho....404
Illinois....158
India....547
Indiana....146
Indian Ty....362
Iowa....168
Ireland....580
Italy....571
Jamaica....539
Japan....596
Java....602
Kansas....190
Kentucky..246-258
Khiva....593
Korea....596
Labrador....432
Liberia....544
Louisiana....328
Loyalty Is....551
Luxenburg....579
Mackenzie....514
Madagascar....548
Madeira Is....551
Maine....10
Maltese Is....551
Malta....551
Manitoba....468
Maryland....84
Massachusetts..22
Mauritius Is....551
Mexico....478
Michigan....136
Minnesota....224
Mississippi....320
Missouri....180
Monaco....567
Montana....392
Montenegro....590
Morocco....667
Natal....608
Nebraska....146
Nepal....597
Netherlands....579
Nevada....374-382
New Brunswick444
New Caledonia Is.551
Newfoundland.432
New Guinea....619
New Hampshire 14
New Jersey....76
New Mex. Ty..366

New South Wales 612
New York... 32-44
New Zealand 620
Nicaragua... 523
N. America....514
N. Carolina 26?-280
N. Dakota 228
Norway ... 586
Nova Scotia 436-444
[illegible] .124
[illegible] Ty 362
Ontario ..456-460
Orange Free State. 608
Oregon........414
Pacific Islands..562
Palestine......603
Paraguay..... 565
Pennsylvania.58-70
Persia 599
Peru 560
Philippine Isl...428
Porto Rico.....424
Portugal...... 570
Prince Edward Island... 436-444
[illegible] 450
Queensland.. 615
Rhode Island. 23
Roumania.... 590
Russia in Asia 592
Russia in Europe.... 587
[illegible]
Sierra Leone.. 544
South Africa.. [illegible]
South African Republic....[illegible]
S. America.... 535
South Australia.[illegible]
S. Carolina. 268-[illegible]
S. Dakota......234
[illegible]
Tennessee. 246-25[illegible]
[illegible]
Turkestan.. [illegible]
Turkey in Asia.[illegible]
Turkey in Europe .... [illegible]
[illegible]
United States. [illegible]
[illegible]
Vermont...... 14
Victoria 616
[illegible]
Wales....... 572
Washington. 11[illegible]
W. Australia 614
West Indies. 552
[illegible]
World 545
Wyoming ... 400
Yellowstone National Park...402
Yukon..........418

Index of Cities.

PAGE.
Allegheny.....500
Atlanta.......534
Baltimore.....494
Birmingham.. 535
Boston ....[illegible]
Brooklyn.... [illegible]
Buffalo.......[illegible]
Charleston.... 533
Chicago ..... [illegible]
Cincinnati .... [illegible]
Cleveland..... [illegible]
Columbus. ....[illegible]
Council Bluffs. 512
Dallas.........542
Denver........[illegible]
Detroit........[illegible]
Duluth.........[illegible]
Greater New York...401
Havana........527
Honolulu......422
Indianapolis...507
Kansas City....511
Louisville......528
Memphis......529
Milwaukee....517
Minneapolis...524
Montreal......430
Nashville......532
New Haven....487
New Orleans...539
New York.....488
Omaha........513
Philadelphia...4[illegible]6
Pittsburg......500
Providence....486
Quebec........426
Richmond.....498
St. Louis......510
St. Paul.......525
San Francisco..543
Seattle........546
Superior 520
Tacoma 547
Toledo 506
Toronto.......466
Washington ...495
West Superior.520

TOWN. COUNTY.	INDEX	RAILWAY, or, if not on a Railroad, nearest station.	EX.	POP.
Dresden Center, (R. R. name *Chubb's Dock*) ● Washington	E 21	13k	Natl	462
Dresden Station, Washington	E 21	13k	Natl	262
Dresserville, Cayuga	I 13	Moravia, 42	U. S	312
Driftwood, (2 miles n. w. of Griffith's, K 4) Chautauqua		[illegible]	Am	×
Drybrook, Ulster	K 18	Arkville, 83	Am	420
Dryden, ● Tompkins	J 13	42	U. S	699
Duane, Franklin	B 18	Whippleville, 55	Am	262
Duanesburg, ● Schenectady	I 18	[illegible]	Natl	160
Dugway, ● Oswego	F 13	Union Square, 55	Am	102
Duhl, (r. f. d. from Elmira) Chemung		See Elmira		.
Dundee, 2 banks, ● Yates	I 11	55d	Am	1,291
Dunhams Basin, Washington	G 20	[illegible]	Natl	.
Dunkirk, 2 banks, ● Chautauqua	J 4	28, 29, 30b, H, 56, 67	Am., Natl., W., F. & Co	11,616
Dunnbrook, Oneida	F 15	Rome, 55, 59	Ad., Am.	101
Dunnsville, Albany	I 19	Fullers Station, 55	Natl	102
Dunraven, Delaware	K 17	Arkville, 83	Am	[illegible]
Dunsbach Ferry, (mail to Niskayuna) Albany		55a	Am	.
Dunton, Queens		47a, b, e, 61	L. I	
Dunwoodie, Westchester	M 4	55q	Am	
Durant, (R. R. name *Raquette Lake*) ● Hamilton	E 17	55e	Am	162
Durham, ● Greene	J 18	Catskill, 19, 55	Am., Natl	362
Durhamville, ● Oneida	G 19	9b	Ad	700
Dutchess Junction, Dutchess	M 14	52, 55a	Am	101
Dutch Kills, (Sub-Station Long Island City P. O.) Queens		See Long Island City		.
Dwaarkill, Ulster	M 18	Pine Bush, 30	W., F. & Co	267
Dye's, Broome		13a	Natl	
Dyke, Allegany		30b	W., F. & Co	
Dyke, Steuben	J 11	Post Creek, 55	Am	25
Dykemans, Putnam	M 20	55f, 58	Am	62
Dysinger, Niagara	G 6	See Lockport		.

E

TOWN. COUNTY.	INDEX	RAILWAY, or, if not on a Railroad, nearest station.	EX.	POP.
Eagle, ● Wyoming	I 7	18	Am	102
Eagle Bay, (P. O. name, Inlet) Hamilton	E 16	55e	Am	.
Eagle Bay, (10 miles e. of Oldforge, E 16) Herkimer		See Oldforge	Am	.
Eagle Bridge, ● Rensselaer	H 21	2a, 13a	Natl	100
Eagle Harbor, ● Orleans	G 7	*Eagle Harbor Station*, 55	Am	510
Eagle Harbor Station, Orleans	G 7	55	Am	
Eagle Mills, ● Rensselaer	I 20	See Troy		300
Earl, Yates	I 11	55d 366	Am	
Earle's, Wyoming	H 7	16	Am	
Earlville, 1 bank, ● Madison	I 14	28b, 55d, 59b	Ad., Natl., U. S	711
East Albany, (Sub-Station, Albany P. O.) ● Albany	I 20	55a, p, w	Am	.
East Alexander, Genesee		28a	U. S	
East Amherst, Erie	H 6	Swormville, 55	Am	.
East Arcade, Wyoming	I 7	Arcade 16, 67	Ad	12
East Ashford, ● Cattaraugus	J 6	*Ashford Station*, 18	Am	60
East Aurora, 1 bank, ● Erie	I 6	19½, 67a	Ad	2,300
East Avon, ● Livingston	H 9	Avon, 30, 67	W., F. & Co	210
East Beekmantown, (R. R. name *Beekmantown Station*) Clinton	A 20	13k	Natl	162
East Berne, ● Albany	I 19	3½		104
East Bethany, Genesee	H 7	28	U. S	216
East Bloomfield, 1 bank, ● Ontario	H 9	*East Bloomfield Station*, 55	Am	621
East Bloomfield Station, (P. O. name Holcomb) Ontario	H 10	55d	Am	
East Boston, (R. R. name *Canaseraga*) Madison	H 14	55	Am., Natl	165
Eastbranch, ● Delaware	K 16	59a	Ad	200
Eastbrook, (2 miles s. of Mundale, J 16) Delaware		Walton, 59	Ad	.
East Buffalo, (Station Buffalo P. O.) ● Erie	H 6	18a, 28a, 30a, e, 55g, b, g, pp, 140	W., F. & Co	.
East Buskirk, (P. O. name Buskirk Bridge) Rensselaer	H 21	2a	Natl	.
East Campbell, Steuben	K 10	See Cooper Plains		80
East Chatham, ● Columbia	J 20	55aa	Am	430
East Chester, Orange	N 18	42	W., F. & Co	×
East Clarence, Erie	H 6	75	Am	62
East Cobleskill, Schoharie	I 18	Cobleskill, 13	Natl	52
East Coldenham, Orange	M 19	See Montgomery		×
East Concord, ● Erie	I 6	18a	Am	250
East Constable, ● Franklin	A 18	*Constable*, 55	Am	563
East Corning, Steuben	K 10	30g	W., F. & Co	.
Eastcreek, Herkimer	H 17	55	Am	62
East Dickinson, Franklin	A 17	*Bangor*, 66	Am	340
East Durham, ● Greene	J 19	Cairo, 19	Am	214
East Eden, Erie	I 5	Eden 30	W., F. & Co	101
East Elba, Genesee	G 7	See Batavia		.
East Elma, Erie	I 6	Elma Center, 67	Ad	129
East Elmira, Chemung	K 11	See Elmira		.
East End, Broome		13a	Natl	.
East Fishkill, Dutchess	M 20	Brinckerhoff, 52, 58	Am	190
East Florence, Oneida	F 14	Camden, 42, 55	Am	108
East Floyd, (3 miles n. of Holland Patent, G 15) Oneida		Holland Patent, 55	Am	.
East Freetown, Cortland	I 13	30½	U. S	.
East Gaines, Orleans	G 7	Carlton Station, 55	Am	34
East Galway, Saratoga	H 19	Ballston Spa, 13	Natl	201
East Genoa, Cayuga	I 12	Locke, 42	U. S	
East German, Chenango	J 14	Greene, 28	U. S	.
East Glenville, (R. R. name *Mohawk*) Schenectady	H 18	5	Natl	.
East Granger, Allegany	J 8	Hunt, 30	W., F. & Co	.
East Greenbush, ● Rensselaer	I 20	2	Am	100
East Greenwich, ● Washington	G 20	Salem, 13	Natl	620
East Groveland, Livingston	I 9	See Groveland Station		85
East Guilford, (R. R. name *New Berlin Junction*) Chenango	J 15	59b	Ad	162
East Hamburg, Erie	I 6	18a	Am	8
East Hamilton, ● Madison	I 15	Hubbardsville, 28	U. S	108
East Hamlin, Monroe	G 8	55q	Am	101
East Hampton, 1 bank, ● Suffolk	P 14	47	L. I	1,200
East Hartford, Washington	G 20	Smiths Basin, 13	Natl	80
East Homer, ● Cortland	I 13	42m	U. S	80
East Houndsfield, Jefferson	D 14	Watertown, 55	Am	76
East Islip, (1 mile e. of Islip, O 7) ● Suffolk		Islip, 47	L. I	327
East Ithaca, Tompkins		42m	U. S	.
East Java, Wyoming	I 7	Arcade, 16, 67	Am., W., F. & Co	190
East Jewett, Greene	K 19	Hunter, 83	Am	6
East Kingston, ● Ulster	L 19	See Rondout		59
East Koy, (r. f. d. from Portageville) Wyoming	I 7	Roseburg, 67	Ad	108
East Lancaster, (mail to Lancaster) Erie		28a	U. S	.
East Lansing, Tompkins	I 12	Locke, 42	U. S	.
East Leon, Cattaraugus	J 5	Dayton, 30	W., F. & Co	.
Eastline, Saratoga	H 19	Ballston Spa, 13	Natl	108
East Lockport, (Sub-Station Lockport P. O.) Niagara		See Lockport		.
East McDonough, Chenango	J 14	Greene, 28	U. S	54
East Maine, Broome	K 13	See Binghamton		.
East Marion, ● Suffolk	N 13	Greenport, 47	L. I	450
East Martinsburg, (R. R. name *Martinsburg*) Lewis	E 15	55qq	Am	.
East Masonville, Delaware	J 15	Sidney Center, 59	Ad	64
East Meredith, ● Delaware	J 16	83a	Am	562
East Moriches, ● Suffolk	P 10	47b	L. I	624
East Nassau, ● Rensselaer	I 20	Brainard Station, 15	Natl	361
East New York, Kings	O 3	12, 15½, 47e, q, 61	L. I., Natl., N. Y. L.	.
East Nichols, Tioga	K 13	Owego, 28, 42	U. S., W., F. & Co	.
East Norfolk, St. Lawrence				.
East Northport, Suffolk	N 7	47a	L. I	.
East Norwich, ● Nassau	N 6	Oyster Bay, 47	L. I	462
East Oakfield, Genesee	G 7	See Batavia		86
Easton, ● Washington	H 21	35	Natl	225
East Onondaga, (Station Syracuse P. O.) ● Onondaga	H 30	081		.
East Oswego, Oswego		55aa	Am	.
East Otto, ● Cattaraugus	J 7	Cattaraugus, 30	W., F. & Co	320
East Palermo, Oswego	G 13	Hastings, 55	Am	108
East Palmyra, ● Wayne	G 10	55a	Am	106
East Park, Dutchess	L 19	See Poughkeepsie		225
East Patchogue, ● Suffolk	P 9	Patchogue, 47	L. I	.
East Pembroke, ● Genesee	H 7	55d	Am	405
East Penfield, Monroe	G 9	Fairport, 55, 88	Am., Natl	84
East Pharsalia, Chenango	I 14	Norwich, 28, 59	Ad., U. S	290
East Pitcairn, St. Lawrence	C 15	Jayville, 55	Am	.
East Poestenkill, ● Rensselaer	I 20	See Troy		103
Eastport, ● Suffolk	P 11	47b	L. I	500
Eastport Junction, Suffolk	P 10	47b p	L. I	.
East Quogue, ● Suffolk	P 11	Quogue, 47	L. I	350
East Randolph, 1 bank, ● Cattaraugus	K 5	Randolph, 30	W., F. & Co	644
East River, Cortland	I 13	42m	Natl	49
East Road, (3 miles n. of Russell, B 15) St. Lawrence		Dekalb Jct., 55	Am	.
East Rochester, Monroe	G 9	55a, f, i	Am	.
East Rockaway, ● Nassau	P 5	47s	L. I	739
East Rodman, Jefferson	E 14	Watertown, 55	Am	162
East Rush, (P. O. name Rush) Monroe	H 9	42a	U. S	263
East Salem, Washington	G 21	Salem, 13	Natl	.
East Saratoga Junction, Saratoga	H 20	2a, e	Natl	.
East Schaghticoke, Rensselaer		2b	Natl	.
East Schodack, ● Rensselaer	I 20	2½	Am	340
East Schuyler, (R. R. name *Frankfort*) ● Herkimer	H 10	55j, 033	Am	108
East Scott, Cortland	I 13	Homer, 28	U. S	.
East Setauket, ● Suffolk	N 8	Port Jefferson, 47	L. I	.
East Shelby, Orleans	G 7	Medina, 55	Am	162
East Side, (Station A, Rochester P. O.) ● Monroe		See Rochester		.
East Sidney, Delaware	J 16	Sidney Center, 59	Ad	64
East Springfield, ● Otsego	H 17	Cherry Valley, 13	Natl	342
East Steamburg, Schuyler	I 11	Trumansburg, 42	U. S	.
East Steuben, Oneida	F 16	55gg	Am	.
East Syracuse, (R. R. name *De Witt*) ● Onondaga	H 13	55j, rr, 081	Am., Natl	2,509
East Troupsburg, Steuben	K 9	Addison, 1, 30	W., F. & Co	90
East Utica, Oneida		55rr	Ad., Am., Natl., U. S	.
East Varick, Seneca	I 11	216		102
East Venice, Cayuga	I 12	Locke, 42	U. S	54
Eastview, ● Westchester	O 20	55q, 81	Am	.
East Virgil, Cortland	I 13	Messengerville, 28	U. S	80
East Walden, Orange	M 19	3a, 51	Ad., Natl	×
East Watertown, (r. f. d. from Watertown) Jefferson	D 14	Watertown, 55	Am	×
East Waverly, Tioga	K 12	42	Am	×
East Williamson, Wayne	G 10	3		31
East Williston, (R. R. name *Willis*) ● Nassau	N 5	47e	L. I	63
East Wilson, Niagara	G 6	Wilson, 55	Am	×
East Windham, ● Greene	J 18	Hunter, 83	Am	34
East Windsor, ● Broome	K 15	13d	Natl	×
East Winfield, (P. O. name Winfield) Herkimer	H 16	28e	U. S	162
Eastwood, (3 miles n. e. of Syracuse, H 13) ● Onondaga		See Syracuse		311
East Worcester, ● Otsego	I 17	13a	Natl	346
Eaton, ● Madison	H 14	59b	Ad	765
Ebenezer, ● Erie	H 6	32, [illegible]	Am	[illegible]
Echo, ● Suffolk	N 9	Port Jefferson, 47	L. I	[illegible]
Echota, (mail to Niagara Falls) Niagara		016, 55e	Am	.
Eddy, (5 miles s. w. of Canton, B 16) St. Lawrence		Canton, 57	Am	×
Eddytown, ● Yates	I 11	Starkey, 65	Am	163
Eddyville, Cattaraugus	J 6	Cattaraugus, 30	W., F. & Co	102
Eden, ● Erie	I 5	30d	W., F. & Co	1,000
Eden, Orange	N 18	14b	W., F. & Co	.
Edenton, St. Lawrence	B 15	Heuvelton, 55	Am	
Eden Valley, Erie	I 5	30d	W., F. & Co	162
Edenville, ● Orange	N 18	Warwick, 4	W., F. & Co	160
Edgebert, (5 miles s. e. of Natural Bridge, D 15) Lewis		Natural Bridge, 55	Am	.
Edgemere, (1½ miles e. of Arverne, P 3) Queens		47	L. I., Natl	
Edgewood, Greene	K 18	83b	Am	162
Edgewood, Monroe		55pp	Natl	.
Edgewood, Suffolk	O 7	47a	L. I	.
Edicks, Herkimer	H 16	Mohawk, 5	Am	6
Edinburg, ● Saratoga	G 19	Northville,	Am	7
Edmeston, 1 bank, ● Otsego	I 15	59	Ad	660
Edson, (3½ miles s. w. of Windsor, K 15) Broome		Windsor,	Natl	.
Edwards, ● St. Lawrence	C 15	55	Am	[illegible]
Edwards Crossing, (mail to Whitesville) Steuben		6½	W., F. & Co	
Edwardsville, St. Lawrence	B 14	Brier Hill, 5	Am	[illegible]
Eggertsville, Erie	H 5	21½		[illegible]
Egypt, ● Monroe	H 10	Fairport, 55	Am., Natl	[illegible]
Eighmyville, (r. f. d. from Rhinebeck) Dutchess	L 19	Rhinebeck, 3	U. S	.
Elba, ● Genesee	G 7	55pp	Natl	39
Elbridge, ● Onondaga	H 12	Jordan, 5	Am., Natl	[illegible]
Eldred, ● Sullivan	M 17	*Lackawaxen Station*, 30	W., F. & Co	[illegible]
Elgin, Cattaraugus	J 7	Franklinville, 67	Ad	.
Elizabethtown, ● Essex	C 20	Westport, 13	Natl	[illegible]
Elizaville, Columbia	K 20	2b	Ad	[illegible]
Elk, Cattaraugus	K 5	30b	W., F. & Co	
Elkapark, (3½ miles s. of Tannersville, K 19) Greene		Tannersville, 83	Am	[illegible]
Elkcreek, Otsego	I 16	Schenevus, 13	Natl	112
Elko, (R. R. name *Wolf Run*) Cattaraugus	K 5	67d	Ad	
Ellenburg, ● Clinton	A 19	Ellenburg Depot, 66	Am	[illegible]
Ellenburg Center ● Clinton	A 19	Ellenburg Depot, 66	Am	542
Ellenburg Depot, ● Clinton	A 19	66a	Am	[illegible]
Ellenville, 3 banks, ● Ulster	L 18	59, 29	Ad	[illegible]
Ellery, (r. f. d. from Bemus Point) Chautauqua	K 4	Bemus Point, 30	Am	[illegible]
Ellicott, Erie	I 6	Orchard Park, 18	Am	[illegible]
Ellicottville, 1 bank, ● Cattaraugus	J 6	18a	Am	880
Ellington, 1 bank, ● Chautauqua	K 4	Conewango Valley, 30	W., F. & Co	650
Ellis, Tompkins	J 12	Brookton, 42	Natl., U. S	
Ellis, (mail to Dundee) Yates		55d	Am	
Ellisburg, ● Jefferson	E 13	Pierrepont Manor, 55	Am	292
Ellis Island, (Sub-Station New York P. O.) ● New York		See New York		.
Ellsworth, (2½ miles w. of Ledyard, I 2) Cayuga		Aurora, 42	U. S	
Ellwood Park, Erie		30e	W., F. & Co	.
Elma, ● Erie	H 6	Elma Center, 67	Ad	[illegible]
Elma Center, Erie	E 6	[illegible]	Ad	.
Elmbois, (4½ miles s. of Prattsburg, I 10) Steuben		Prattsburg, 30	W., F. & Co	.
Elmdale, (5 miles w. of Gouverneur, C 15) St. Lawrence		Gouverneur, 55	Am	×
Elmhurst, ● Queens	N 4	47	L. I	1,902
Elmira, 3 banks, ● Chemung	K 11	28a, 29½, 030, 40, k, 42m	Ad., U. S., W., F. & Co	35,672
Elmira Heights, (Station, Elmira P. O.) ● Chemung		29½, 42m		1,763
Elmont, ● Nassau	O 4	Queens, 47	L. I	462
Elm Park, Richmond	O 1	49	U. S	
Elmsford, ● Westchester	L 5	[illegible]	Am	260
Elm Valley, Allegany	K 8	30b	W., F. & Co	.
Elmwood Park, (mail to Eggertsville) Erie		30e	W., F. & Co	.
Elmwood Park, (Station Syracuse P. O.) ● Onondaga		081		.
Elnora, (8 miles w. of Mechanicville, H 20) Saratoga		[illegible]	Natl	79
Elpis, Oneida	G 11	Camden, 42, 55	Am	.
Elsmere, Orange		[illegible]	W., F. & Co	.
Elting, Ulster		[illegible]	Ad	.
Eltings Corners, Ulster		5	Ad	.
Eltingville, Richmond	O 1	49	U. S	.
Elton, Cattaraugus	J 7	18	Am	108
Elwood, Suffolk	N 7	Kings Park, 47	L. I	274
Emerick, Albany		See Schenectady		
Emerson, Cayuga	G 12	Port Byron, 55	Am., Natl	.
Emeryville, St. Lawrence	C 15	55ff	Am	
Eminence, Schoharie	I 17	Richmondville, 13	Natl	160
Emmonsburg, Fulton	G 17	Dolgeville, 16	Am	102
Emmonsville, (6 miles s. of Livingston Manor, L 16) Sullivan		Livingston Manor, 59	Ad	75
Enfield Center, ● Tompkins	J 11	Ithaca, 28, 42	Natl., U. S	262
Enfield Falls, Tompkins	J 12	Ithaca 28, 42	Natl., U. S	46
Ennerdale, (P. O. name Hopewell, H 10) Ontario		65a	Am	102
Eno, (mail to Stissing) Dutchess		[illegible]	Ad	.
Enos, Oneida	F 16	*Forestport Station*, 55	Am	.
Ensenore, Cayuga	H 12	42	U. S	.
Enterprise, Dutchess	L 20	*Rhinebeck*, 3	Ad	.
Ephratah, ● Fulton	H 18	Palatine Bridge, 55	Am	120
Erastina, (P. O. name Mariner Harbor) Richmond	N 3	49	U. S	2,000
Erie Junction, (mail to Cohocton) Steuben		[illegible]	W., F. & Co	.
Erieville, 1 bank, ● Madison	H 14	55f	Natl	260
Erin, ● Chemung	K 12	42m	U. S	210
Erwin, Steuben	K 10	30f	W., F. & Co	.
Esopus, ● Ulster	L 19	75	Natl	362
Esperance, ● Schoharie	I 18	13a	Natl	290
Essex, ● Essex	C 20	222	Natl	479
Essex Station, Essex	C 20	13k	Natl	.
Estey Siding, (mail to Ithaca) Tompkins		42d	U. S	.
Etna, ● Tompkins	J 12	42m	U. S	125
Euclid, ● Onondaga	G 13	*Clay*, 55	Am	[illegible]
Eureka, Sullivan	L 18	Ellenville, 59	Ad	520
Evans, ● Erie	I 5	Angola, 41, 56, 67	Am	120
Evans Mills, ● Jefferson	D 14	55bb	Am	561
Evergreen, (r. f. d. from Brooklyn) ● Queens	O 4	See Brooklyn		1,700
Everton, (mail to St. Regis Falls) Franklin	B 18	7½		.
Exeter, Otsego	I 16	Richfield Springs, 28c, 88½	U. S	6

F

TOWN. COUNTY.	INDEX	RAILWAY, or, if not on a Railroad, nearest station.	EX.	POP.
Fabius, ● Onondaga	H 13	Apulia, 28d	U. S	587
Fairbanks, (r. f. d. from Westfield) Chautauqua		Ripley, 41, 56	Am., Natl	.
Fairdale, ● Oswego	G 12	Hannibal, 55	Am	58
Fairfield, ● Herkimer	G 16	Middleville, 52	Am	324
Fair Ground, Monroe		30b	W., F. & Co	.
Fairground, (1½ miles s. of Huntington, N 6) ● Suffolk		*Huntington*, 47	L. I	.
Fairhaven, ● Cayuga	H 11	42f, 89	U. S	610
Fairland, (3 miles s. w. of Vintonton, I 18) Schoharie		Cobleskill, 13	Natl	.
Fairmount, (mail to Syracuse) Onondaga	H 13	55a	Am	.
Fairoaks, Orange	M 19	59a	Ad	.
Fairport, 1 bank, ● Monroe	G 9	55a, pp, 210, 228	Am., Natl	2,489
Fairview, Cattaraugus	J 7	Freedom, 18	Am	24
Fairview, Wyoming		77	Am	.
Fairville, ● Wayne	G 10	Zurich 65b	Ad	106
Falconer, 1 bank, ● Chautauqua	K 4	29, 30e, 35½	Am., W., F. & Co	1,136
Falconer Junction, Chautauqua	K 5	29, 30e	Am., W., F. & Co	.
Falkirk, Erie	H 6	55d	Am	.
Fall Creek, (mail to Canisteo) Steuben		62½	W., F. & Co	.
Fallkill, (2½ miles n. of Crum Elbow, L 19) Dutchess		Hydepark, 55	Am	.
Fallsburg, ● Sullivan	L 17	*Fallsburg*, 59	Ad	60
Fallsburg, (P. O. name S. Fallsburg) Sullivan	L 17	59a	Ad	54
Falls Junction, Niagara	G 5	016, 30f	W., F. & Co	.
Fancher, (½ miles of Hulburton, G 8) ● Orleans		Holley, 55	Am	.
Fargo, Genesee	H 17	28a	U. S	
Fargo, (mail to Buckville) Madison		59	Ad	.
Farleys, (Summer P. O.) Cayuga		42a	U. S	.
Farmer, 1 bank, ● Seneca	I 11	42d	U. S	690
Farmers Mills, Putnam	M 20	Carmel, 55	Am	104
Farmersville, Cattaraugus	J 7	Farmersville Station, 18	Am	109
Farmersville Station, ● Cattaraugus	J 6	18c	Am	260
Farmingdale, ● Nassau	O 6	47a, f	L. I	1,024
Farmingdale, (3 miles n. of Greycourt, N 18) Orange		43	W., F. & Co	.
Farmington, ● Ontario	H 10	Macedon, 55, 88	Am., Natl	162
Farmington Station, Ontario	H 10	42a	U. S	.
Farnham, ● Erie	I 5	41, 56, 67e	Ad	262
Far Rockaway, 1 bank, ● Queens	O 4	47e, s, 61	L. I., Natl	2,900
Faust, (2 miles n. w. of Tupper Lake, C 17) Franklin		Tupper Lake, 64	Am	220
Fawns, (r. f. d. from Saugerties) Ulster		Saugerties, 88	Natl	108
●New York 5				
Fay, (4 miles n. w. of Malone, A 18) Franklin		Malone, 4, 55	Am	34
Fayette, ● Seneca	H 11	Seneca Falls, 55, 76, 76½	Am	1,304
Fayetteville, 1 bank, ● Onondaga	H 13	55d, 081	Natl	1,601
Felts Mills, ● Jefferson	D 14	55d, 199	Am	324
Fenhurst, (P. O. name Hewlett) Queens	O 4		L. I	322
Fenner, Madison	H 14	Cazenovia, 59	Ad	×
Fenner's Grove, Herkimer	G	55	Am	×
Fenton, (2 miles s. e. of Brant, I 5) Erie		Angola, 45, 56, 67	Am	×
Fentons Siding, Schuyler		42d	U. S	×
Fentonville, Chautauqua	K 5	[illegible]	Am	104
Ferenbaugh, Steuben	K 10	[illegible]	Am	69
Fergusons Corners, Yates	I 10	Hall's Corners, 65	Ad	60
Fergusonville, Delaware	J 17	Schenevus, 13	Natl	[illegible]
Ferndale, (P. O. name Liberty Falls) Sullivan	L 17	59a	Ad	101
Fernwood, ● Oswego	F 8	55	Am	[illegible]
Fero, Chemung	J	Chambers,	Am	
Ferrona, (mail to Harkness) Clinton	B 20	[illegible]	Natl	108
Ferry, Erie		[illegible]	Am	
Feura Bush, Albany	I	[illegible]	Natl	
Fillmore, 1 bank, ● Allegany	J 7	64b	Am	[illegible]
Findley Lake, ● Chautauqua	K 3	Sherman,	Ad	[illegible]
Fine, ● St. Lawrence	C 16	Harrisville,	Am	[illegible]
Fire Island, Suffolk	P 7	Islip, 47	L. I	[illegible]
Firthcliffe, ● Orange	M 19	59a	Ad	.
Fishcreek, Oneida	G	[illegible]	Am., U. S	
Fisher Hill, Essex	D	[illegible]		
Fishers, (mail to [illegible]) Livingston		[illegible]	Ad	.
Fishers, ● Ontario	H	[illegible]	Am	[illegible]
Fishers Island, ● Suffolk	N	[illegible]		[illegible]
Fishers Landing, Jefferson	C 14	Lafargeville, 55	Am	[illegible]
Fishersville, Ontario		42d	U. S	
Fishkill, 1 bank, ● Dutchess	M 19	52a, 58e	Ad., Am., U. S	[illegible]
Fishkill on the Hudson, 2 banks, ● Dutchess	M 19	55a, 58e	Am., [illegible]	[illegible]
Fishkill Plains, (R. R. name *Van Wyck*) Dutchess	M	[illegible]	Ad	.
Fish Lake, Cattaraugus	I	[illegible]	Am	
Fish Ponds, Monroe		[illegible]	Am	
Fishs Eddy, ● Delaware	L 16	59	Ad	[illegible]
Fitch, (4 miles s. of Cadiz, J 6) Cattaraugus		Franklinville, 67	Am	.
Five Corners, ● Cayuga	I 12	Atwater, 42	U. S	169
Flackville, St. Lawrence	B 15	See Ogdensburg		[illegible]
Flagg, (4 miles s. of Jay, C 19) Essex		Ausable Forks, 13	Natl	
Flanders, Suffolk	O 11	Riverhead, 47	L. I	[illegible]
Flatbrook, Columbia	I 22	Canaan Four Corners	Am	[illegible]
Flatbush, (Station Brooklyn P. O.) ● Kings		See Brooklyn	Natl	
Flatbush Avenue, Kings	N 3	47e, 55w	L. I., N. Y. L.	
Flatcreek, Montgomery	H 17	Canajoharie, 55	Am., Natl	[illegible]
Flatlands, (Sub-Station Brooklyn P. O.) ● Kings		[illegible]	Natl	
Flatstone, Cattaraugus	K	[illegible]		
Fleischmanns, Delaware	K	*Fleischmanns Station*,	Am	102
Fleischmann's Station, (P. O. name Griffin Corners) Delaware	K	[illegible]	Am	[illegible]
Fleming, ● Cayuga	G 12	Auburn, 42, 55	Am., U. S	[illegible]
Flemingsville, Tioga	K	42	U. S	[illegible]
Flint, Ontario	H	[illegible]	Am	[illegible]
Flint Creek, (mail to Phelps) Ontario		[illegible]	U. S	
Floodwood, Franklin	C	[illegible]	Am	
Floral Park, ● Nassau	O 4	47a, f	L. I., Natl	[illegible]
Florence, ● Oneida	F	Camden, 42, 55	Am	[illegible]
Florida, ● Orange	N	30b, 44a	W., F. & Co	[illegible]
Floridaville, (3 miles s. w. of Fulton, G 12) Cayuga		Lamsons,	U. S	
Flowers, Broome	L	Windsor,	Natl	
Floyd, Oneida	G	Stittville,	Am	[illegible]
Flushing, 2 banks, ● Queens	N	47, 61	L. I., Natl	[illegible]
Fluvanna, Chautauqua	K	[illegible]	Am	[illegible]
Flycreek, ● Otsego	I 16	Cooperstown,	Natl	[illegible]
Fly Mountain, ● Ulster	L 19	See Rondout		[illegible]
Flynn's, Greene		83b	Am	
Fly Summit, (R. R. name [illegible]) Washington	H 20	[illegible]	Natl	[illegible]
Folsomdale, Wyoming	H 7	[illegible]	W., F. & Co	[illegible]
Fonda, 1 bank, ● Montgomery	H 18	[illegible]	Am., Natl	[illegible]
Ford, (5½ miles s. w. of Camden, G 14) Oneida		[illegible], 42	Am., U. S	
Fordham, New York	M	[illegible]	Am	
Fords Brook, Allegany		[illegible]	W., F. & Co	.
Fords Corners, Kings		[illegible]	L. I	
Forest, Clinton	A 9	66d	Am	[illegible]
Forestburg, Sullivan	M 17	Oakland Valley, 70	W., F. & Co	
Forestdale, (3 miles e. of Franklin Falls, B 14) Franklin		Vermontville, 23	Natl	
Foresters, (5 miles n. e. of Tuppers Lake, C 17) Franklin		Tuppers Lake, 64	Am	
Forest Glen, Ulster	L 18	[illegible]	Natl	[illegible]
Foresthome, Tompkins	J 12	Ithaca,	Natl., U. S	[illegible]
Forestlawn, Monroe	G	[illegible]	Am	[illegible]
Forestport, ● Oneida	F 16	[illegible]	Am	[illegible]
Forestport Station Oneida	F 15	55	Am	
Forestville, 1 bank, ● Chautauqua	J 4	[illegible]	W., F. & Co	[illegible]
Forks, (R. R. name *Cheektowaga*) Erie	H 6	[illegible], 42, 75	Am., U. S., W., F. & Co	[illegible]
Forsyth, (3½ miles e. of Ripley, J 3) Chautauqua		Ripley, 41, 56	Am., Natl	
Fort Ann, ● Washington	F 20	13e	Natl	[illegible]
Fort Covington, ● Franklin	A 17	8b, 2 0	[illegible]	[illegible]
Fort Covington Center, Franklin	A 18	Fort Covington,	[illegible]	
Fort Edward, 1 bank, ● Washington	G 20	[illegible]	Natl	[illegible]
Fort Hamilton, (Station Brooklyn P. O.) ● Kings	O	See Brooklyn	Natl	
Fort Hill, (3 miles n. of Le Roy, H 8) ● Genesee		LeRoy, 18,	Am., W., F. & Co	
Fort Hunter, ● Montgomery	H 18	55rr	Natl	[illegible]
Fort Jackson, ● St. Lawrence	H 16	North Lawrence, 4	Am	[illegible]
Fort Michie, Suffolk				.
Fort Miller, ● Washington	G 20	Schuylerville,	Natl	10
Fort Montgomery, ● Orange	N 19	59	Natl	71
Fort Plain, 2 banks, ● Montgomery	H 17	[illegible], 228	Am., Natl	2,4[illegible]
Fort Salonga, ([illegible] of Northport, N 7) Suffolk		Northport, 47	L. I	.
Fort St. Frederick, Essex		[illegible]	Natl	.
Fortsville, Saratoga	G 20	Gansevoort, 15	Natl	.
Fort Terry, (12 miles [illegible] of New London, M 15) Suffolk		Fishers Island, 274		
Fort Ticonderoga, Essex	F 20	13k, 222, 264	Natl	.
Fort Wadsworth, Richmond	O 2	49	U. S	.
Forty-five Mile Siding, (mail to Dunkirk) Chautauqua		67e	Ad	
Foster, (3 miles e. of Gaskill, K 13) Tioga		Owego, 28, 42	U. S., W., F. & Co	[illegible]
Fosterdale, Sullivan	L 16	Narrowsburg, 30t	W., F. & Co	[illegible]
Fosters Meadow, (R. R. name *Rosedale*) ● Queens	O 4	47b	L. I	790
Fosterville, (r. f. d. from Auburn) Cayuga	H 11	Aurelius Station, 5	Am	62
[illegible], Cayuga	H	65½, 67	Ad	[illegible]
Fourmile, Cattaraugus	K 6			
Fowler, St. Lawrence	C 15	Hailesboro, 5	Am	229
Fowlerville, ● Livingston	H 8	67	Am	260
Foxridge, Cayuga	H	55a	Am	.
Fraicheur, ([illegible] s. w. of Kasoag, F 17) Oswego		Kasoag, 55	Am	
Fraleighs, (mail to Cokertown) Dutchess		3b	Ad	.
Frankfort, 1 bank, ● Herkimer	H 16	55, 033, 228	Am., Natl	[illegible]
Frankfort, (P. O. name E. Schuyler) Herkimer	H 16	033, 55j	Am	108
Frankfort Hill, Herkimer	H 16	See Utica		50
Franklin, 1 bank, ● Delaware	J 16	Franklin Depot, 59	Ad	473
Franklin Depot, Delaware	J 15	59a	Ad	.
Franklin Falls, Franklin	B 14	Vermontville,	Natl	[illegible]
Franklin Springs, ● Oneida	H 18	59	Ad	379
Franklinton, Schoharie	I 16	Middleburg, 49	Natl	100
Franklinville, 2 banks, ● Cattaraugus	J 7	67a	Ad	1,360
Franklinville, Suffolk	O 12	47a	L. I	.
Fraser, (3½ miles w. of Delhi, J 16) Delaware		Delhi, 59	Ad	.
Fraser, Livingston		33b	Am	.
Frecks, Cattaraugus	K 6	3a		.
Fredonia, 2 banks, ● Chautauqua	J 4	28½, 29	Am	4,127
Freedom, ● Cattaraugus	J 7	18	Am	109
Freedom Plains, Dutchess	M 19	Lagrangeville, 52	Am	[illegible]
Freehold, ● Greene	J 19	Cairo, 19	Am	290
Freeman, Steuben	K 10	b	W., F. & Co	40
Freeport, 1 bank, ● Nassau	O 5	47b	L. I	2,612
Freetown Corners, Cortland	J 13	Marathon, 28	U. S	270
Freeville, ● Tompkins	I 12	42f, m	U. S	140
Fremont Center, ● Sullivan	L 16	Hankins, 30t	W., F. & Co	170
Frenchcreek, Chautauqua	K 3	North Clymer, 87e	Am	340
French Mountain, Warren	F 19	13i	Natl	220
Freshpond, Suffolk	N 7	Northport, 47	L. I	80
Fresh Pond Junction, Queens	N 3	47b, q, x	L. I., N. Y. L.	.
Frewsburg, ● Chautauqua	K 5	29	Am	890
Freydenburg Falls, Clinton		24a	Am	
Freysbush, Montgomery	H 17	Fort Plain, 55	Am., Natl	45
Friend, Yates	I 10	See Pennyan		.
Friendship, 2 banks, ● Allegany	K 7	30, 69	W., F. & Co	1,214
Frontenac, ● Jefferson	C 13	274		.
Frontier, Clinton	A 19	Churubusco, 66	Am	162
Frost Valley, Ulster	K 17	Big Indian, 83	Am	29
Fruitland, (R. R. name *Lakeside*) ● Wayne	G 10	73	Am	56
Fruit Valley, Oswego	F 21	See Oswego		.
Fullers, Albany	I 19	55rr	Natl	59
Fullerville Ironworks, St. Lawrence	C 15	Hailesboro, 55	Am	162
Fulmer Valley, Allegany	K 8	Andover, 30	W., F. & Co	.
Fulton, 3 banks, ● Oswego	G 12	55dd, 59b	Ad., Am., U. S	5,281
Fulton Chain, Herkimer	E 16	32½, 55k, 238	Am	52
Fultonham, Schoharie	I 18	Middleburg, 49	Natl	390
Fulton Station, (P. O. name Oswego Falls, G 12) Oswego		28e	U. S	.
Fultonville, 1 bank, ● Montgomery	H 18	55rr, 228	Am., Natl	977

Ad., Adams Ex. Adir., Adirondack Ex. Am., American Ex. Can., Canadian Ex. E. & P., Earle & Prew Ex. L. I., Long Island Ex. Natl., National Ex.
N. Y. L., New York Local Ex. N. Y. & B. D., New York & Boston Despatch Ex. U. S., United States Ex. W., F. & Co., Wells, Fargo & Co. Ex.

TOWN. COUNTY.	INDEX.	RAILWAY, or, (if not on a Railroad, nearest station.	EX.	POP.
Furnaceville, (r. f. d. from Ontario) Wayne	G 10	Ontario, 49	Natl	[illegible]
Furniss, Oswego	F 12	55aa	[illegible]	[illegible]
G				
Gabriels, (3 miles s. w. of Rainbow, B 18) ● Franklin		Rainbow, 24	Natl	
Gage, ● Yates	I 11	Benton Center, [illegible]	[illegible]	[illegible]
Gaines, ● Orleans	G 7	Carlton Station, 55	[illegible]	[illegible]
Gainesville, 1 bank, ● Wyoming	I 7	18e	Am	[illegible]
Gale, ● St. Lawrence	C 17	*Childwold Station*, 55, 69	Am	[illegible]
Galen, Allegany	I	[illegible]	[illegible]	[illegible]
Galena, (P. O. name [illegible]) Chenango	J 15	28b, 59b	Ad., U. S	[illegible]
Galeville, Ulster	M 18	Wallkill, 55	Natl	[illegible]
Galilee, (5½ miles s. of Ogdensburg, A 15) St. Lawrence		See Ogdensburg		
Gallatinville, ● Columbia	K 20	3a	[illegible]	[illegible]
Gallupville, ● Schoharie	I 18	3[illegible]	[illegible]	[illegible]
Galway, ● Saratoga	H 19	Amsterdam, 55	[illegible]	[illegible]
Gambee, (mail to Romulus) Seneca			U. S	
Ganahgote, (1½ miles w. of Gardiner, L 18) Ulster		Gardiner, 55	[illegible]	[illegible]
Gansevoort ● [illegible]	G [illegible]	13e	[illegible]	[illegible]
Garbutt, Mon[illegible]	H	8e	[illegible]	[illegible]
Garden City ● [illegible]	O	[illegible]	[illegible]	[illegible]
Gardenvil[illegible]	[illegible]	[illegible]	[illegible]	[illegible]
Gardiner, ● Ulster	[illegible]	[illegible]	[illegible]	[illegible]
Gardners Corners, Lewis	E 14	Lowville, 55	[illegible]	[illegible]
Gardnertown, (4 miles s. w. of Cronomer Valley, M 19) Orange		See Newburgh		
Garfield, Rensselaer	I 20	Stephentown, 15	[illegible]	[illegible]
Garland, Monroe	G 8	Brockport, 55	[illegible]	[illegible]
Garnerville, ● Rockland	N 19	30w, 55ss, 59a	Ad [illegible]	[illegible]
Garnerville Junction, Rockland		30u	W. [illegible]	[illegible]
Garnet, (7½ miles n. w. of Thurman, F 19) Warren		[illegible]	[illegible]	[illegible]
Garoga, Fulton	H 18	Johnstown, 3[illegible]	[illegible]	[illegible]
Garrattsville, ● [illegible]	I 16	Edmeston, 5[illegible]	[illegible]	[illegible]
Garretson's, Richmond	[illegible]	79	[illegible]	[illegible]
Garrison, ● Putnam	M	[illegible]	[illegible]	[illegible]
Garwoods, (P. O. name [illegible] Crossings) Allegany	J	[illegible]	W. [illegible]	[illegible]
Gaskill, Tioga	K 13	see Owego	[illegible]	[illegible]
Gasport, ● Niagara	G 6	55f, 210, 22[illegible]	[illegible]	[illegible]
Gates, (R. R. name [illegible] Junction) ● Monroe	[illegible]	[illegible]	[illegible]	[illegible]
Gates, (mail to [illegible])	[illegible]	[illegible]	[illegible]	[illegible]
[illegible]	[illegible]	[illegible]	[illegible]	[illegible]
Geddes, Onondaga	[illegible]	[illegible]	[illegible]	[illegible]
Genesee Junction, (P. O. name Beatsburg) Monroe	G [illegible]	[illegible], 67b	Am., Natl	
Genesee Valley Junction, (mail to Rush) Livingston	[illegible]	[illegible]	[illegible]	
Geneseo, 1 bank, ● Livingston	I	[illegible]	W. [illegible]	2,100
Geneva, 3 banks, ● Ontario	H	[illegible]	[illegible]	10,433
Geneva Junction, Seneca		42d, e	[illegible]	
Genoa, ● Cayuga	I 12	Locke, 4[illegible]	[illegible]	179
Georgetown, ● Madison	I 14	Georgetown Station	[illegible]	[illegible]
Georgetown Station, Madison	I 14	55tt	[illegible]	[illegible]
German, Chenango	J 14	Oxford, 2[illegible]	[illegible]	210
Germantown, ● Columbia	K 19	55u	[illegible]	160
Germonds, (mail to Bardonia) Rockland			W. [illegible]	
Gerry, ● Chautauqua	[illegible]	[illegible]	[illegible]	[illegible]
[illegible]	[illegible]	[illegible]	[illegible]	[illegible]
[illegible] ● [illegible]	[illegible]	[illegible]	[illegible]	[illegible]
Gibson ● [illegible]	[illegible]	[illegible]	[illegible]	[illegible]
[illegible], Livingston	[illegible]	[illegible]	[illegible]	[illegible]
Gifford, Schenectady	[illegible]	[illegible]	[illegible]	[illegible]
Gifford's, Chautauqua	[illegible]	[illegible]	Am	
Giffords, (P. O. name [illegible]) Richmond	[illegible]	[illegible]	[illegible]	[illegible]
Gilbert Mills, Oswego	[illegible]	[illegible]	[illegible]	[illegible]
Gilbertsville, 1 bank, ● O[illegible]	[illegible]	[illegible]	[illegible]	[illegible]
Gilboa, ● Schoharie	[illegible]	[illegible]	[illegible]	[illegible]
Girarde, Orange	[illegible]	[illegible]	[illegible]	[illegible]
Glasco ● Ulster	L	[illegible]	Natl	[illegible]
Glen ● M[illegible]	H	[illegible]	[illegible], Natl	[illegible]
[illegible], (3½ miles n. w. of Conesus, I 9) Livingston		Conesus, 30	W. [illegible] & Co	
Glen Aubrey, Broome	J 13	Whitneys Point, 28	[illegible]	[illegible]
Glencairn, (6 miles n. [illegible], K 12) Tioga		Waverly 28, 30	U. [illegible] W. [illegible]	
[illegible]	[illegible]	[illegible]	[illegible]	[illegible]
Glenco Mills, Columbia	K 20	See Hudson		
Glencove, 1 bank, ● Nassau	N	[illegible]	[illegible]	[illegible]
Glen Cove Station, Nassau	N	[illegible]	[illegible]	[illegible]
Glendale Junction, Queens	[illegible]	[illegible]	[illegible]	[illegible]
Glendale Station, ● Queens	N	[illegible]	[illegible]	[illegible]
Glenfield, ● Lewis	[illegible]	[illegible]	[illegible]	[illegible]
Glenford, Ulster	[illegible]	[illegible]	[illegible]	[illegible]
Glenham, ● Dutchess	M	[illegible]	[illegible]	[illegible]
Glenhaven, Cayuga	[illegible]	[illegible]	[illegible]	[illegible]
Glen Haven, Monroe	[illegible]	[illegible]	[illegible]	[illegible]
Glenhead ● [illegible]	N	[illegible]	[illegible]	[illegible]
Glenlake, [illegible] Mountain, F 19) Warren		[illegible]	Nat	
Glenmont, (3 miles s. of Albany, I 20) Albany			[illegible]	
Glenmore, Oneida	[illegible]	[illegible]	[illegible]	[illegible]
Glenora ● Yates	J 11	65a	[illegible]	[illegible]
Glenpark, (3 miles [illegible] of Watertown, D 14) ● Jefferson		Watertown, 55	[illegible]	191
Glens Falls, 1 banks, ● Warren	[illegible]	13i, 051	[illegible]	[illegible]
Glen Side, Onondaga	H	[illegible]	[illegible]	[illegible]
Glenspey, ● Sullivan	M	[illegible]	W. [illegible]	[illegible]
Glenville, S[illegible]	[illegible]	[illegible]	[illegible]	[illegible]
Glenville, ● S[illegible]	H	[illegible]	[illegible]	[illegible]
Glenwild, Sullivan	M	[illegible]	[illegible]	[illegible]
Glenwood, Erie	I	[illegible]	[illegible]	[illegible]
Glenwood, (mail to [illegible]) Tompkins	[illegible]	[illegible]	[illegible]	[illegible]
Glenwood, Westchester	[illegible]	[illegible]	[illegible]	[illegible]
Glenwood Junction Orange	N	[illegible]	W. [illegible]	[illegible]
Glenwood Landing, (1½ miles w. of Glen Head, N 5) ● Nassau		Glen Head	[illegible]	
Glenwood Park, Orange				
Gloversville, 2 banks, ● F[illegible]	H	[illegible]	[illegible]	[illegible]
Godeffroy, ● Orange	M 17	70b	W. [illegible]	[illegible]
Goldenbridge, ● Westchester	N 20	[illegible]	[illegible]	[illegible]
Goldsmith, Franklin	B 19	Inman, 24	[illegible]	[illegible]
Good Ground, ● Suffolk	P 12	47b	[illegible]	[illegible]
Goodhue Lake, Steuben	K 10	Addison, 1, 30	W. [illegible]	[illegible]
Goodyears, Cayuga	I 12	Atwater, 42	[illegible]	[illegible]
Goose Creek, Queens	[illegible]	[illegible]	[illegible]	[illegible]
Gordon's, Cattaraugus	[illegible]	[illegible]	[illegible]	[illegible]
Gorham, ● Ontario	I	[illegible]	[illegible]	[illegible]
Goshen, 3 banks, ● Orange	N 18	30t, p, r, 44a	W. [illegible]	[illegible]
Goulds, Delaware	L 16	Long Eddy, 30	W. [illegible]	[illegible]
Gouverneur, 2 banks, ● St. Lawrence	[illegible]	[illegible]	[illegible]	[illegible]
Gouverneur [illegible], St. Lawrence	[illegible]	[illegible]	[illegible]	[illegible]
Gowanda, [illegible] ● Catt[illegible]	I	[illegible]	W. [illegible]	[illegible]
Gracie, (r. f. d. from [illegible]) Cortland		S. Cortland, 42	U. S	
Grafton, Rensselaer	H 20	See Troy		[illegible]
Grahamsville, ● Sullivan	L 17	*Fallsburg*, 59	Ad	[illegible]
Granby Center, Oswego	G 12	Fulton, 55, 59	Ad., Am., U. S	[illegible]
Grand Gorge, ● Delaware	J 17	83a	Am	[illegible]
Grand Hotel Station, Delaware	K 18	83a	Am	
Grand Island, Erie	H 5	Black Rock, 8, 48, 55	Am., Can	[illegible]
Grandview on Hudson, Rockland	O 19	30m	W., F. & Co	
Granger, (r. f. d. from Hunt) Allegany	J 8	Hunt, 30	W. F. & Co	
Grangerville, (2½ miles w. of Schuylersville, G 20) Saratoga		Schuylersville, 2	Natl	[illegible]
Granite, (2½ miles s. of Kerhonkson, L 18) Ulster		Ellenville, 59	Ad	[illegible]
Grant, (P. O. name Brokenstraw) Chautauqua	K 4	30e	W., F. & Co	[illegible]
Grant, ● Herkimer	G 16	Hinckley, 55	Am	[illegible]
Grant Mills, ● Delaware	K 17	Arkville, 83	Am	[illegible]
Granton, (5 miles n. w. Rock Rift, K 16) Delaware		Rock Rift, 5	[illegible]	[illegible]
Granville [illegible] ● [illegible]	[illegible] 21	13g, 145	[illegible]	[illegible]
Grapevil[illegible] ● [illegible]	I 19	Coxsackie	[illegible]	[illegible]
Graphite, [illegible] E 20) Warren		Riparius, 2, 118	[illegible]	[illegible]
Grassmere, Richmond	O 2	79	[illegible]	
Grassy Point, ● Rockland	N 19	Stony Point, 55, 5[illegible]	A[illegible]	[illegible]
Gratwick, Erie		30f, 55c	Am., W., F. [illegible]	
Gravesend, (Sub-Station, Brooklyn P. O.) ● Kings	O 3	12, 47t	L. I., Natl., N. Y. L	
Gravesend Beach, (Sub-Station Brooklyn P. O.) ● Kings	O 2	12	Natl., N. Y. L	
Gravesville, Herkimer	G 16	55k	[illegible]	[illegible]
Gray, Herkimer	G 16	Poland	[illegible]	[illegible]
Greatbend, ● Jefferson	D 14	55ii, 199	[illegible]	[illegible]
Greatkills, (R. R. name *Gif*[illegible]) ● Richmond	O	[illegible]	[illegible]	[illegible]
Greatneck, ● Nassau	N 5	*Great Neck*	[illegible]	1,[illegible]
Great Neck, (P. O. name Thomaston) Nassau	N 5	47j	[illegible]	
Great Neck Junction, Queens	N 4	47j	[illegible]	
Great River, (4½ miles s. [illegible] Islip, O 7) ● Suffolk		[illegible]	[illegible]	[illegible]
Great Valley, ● Cattaraugus	K 6	[illegible]	[illegible]	[illegible]
Greece, Monroe	G 9		[illegible]	
Greece, ● Monroe	G 9	[illegible]	[illegible]	[illegible]
Greenboro, Oswego	F 14	[illegible]	[illegible]	
Greenbush, (Sub-Station, Albany P.O.) ● Albany	I 20	See E. Albany		
Greendale, Columbia	K 20	Catskill Station, 55	[illegible]	[illegible]
Greene, 1 bank, ● Chenango	J 14	28b	[illegible]	[illegible]
Greene's, Ontario		12k	[illegible]	
Greenfield, ● Ulster	[illegible]	[illegible]	[illegible]	[illegible]
Greenfield Center, (R. R. name *Kings*) Saratoga	G 19	[illegible]	[illegible]	[illegible]
Greenfield Station, (P. O. name S. Greenfield) Saratoga	G 19	[illegible]	[illegible]	
Greenhaven, Dutchess	M [illegible]	[illegible]	[illegible]	[illegible]
[illegible], Ontario	K [illegible]	[illegible]	[illegible]	[illegible]
Green Island, (mail to Troy) [illegible]				
Green Island Junction, Albany		13e	[illegible]	
Greenlawn, ● Suffolk	N 7	47d		[illegible]
Greenpoint, (mail to Brooklyn) Kings				
Greenport, 2 banks, ● Suffolk	N 13	17a, 280, 298	L. I	[illegible]
Greenport Center, Columbia	J 20	39	Am	[illegible]
Greenridge, Richmond	[illegible]	[illegible]	[illegible]	[illegible]
Greenriver, Columbia	[illegible]	[illegible]	[illegible]	[illegible]
Greens, Ontario	[illegible]	[illegible]	[illegible]	[illegible]
Greenvale, Nassau	[illegible]	[illegible]	[illegible]	[illegible]
Greenville, ● Greene	[illegible]	[illegible]	[illegible]	[illegible]
Greenville, Suffolk	[illegible]	[illegible]	[illegible]	[illegible]
Greenville Center, G[illegible]	[illegible]	[illegible]	[illegible]	[illegible]
Greenway, Oneida	[illegible]	[illegible]	[illegible]	[illegible]
Greenwich, 1 bank, ● Washington	[illegible]	[illegible]	[illegible]	[illegible]
Greenwood, ● Steuben	K 9	62½	[illegible]	[illegible]
Greenwood Lake, ● Orange	N 18	30g	[illegible]	[illegible]
Greenwood Lake Glens, Orange		30m	[illegible]	
Greig, ● Lewis	E 15	Glenfield, 55	[illegible]	[illegible]
Greigsville, ● Livingston	H 8	28e, i, 33a, b	U. S	[illegible]
Grenell, (Summer P.O. Jefferson)		see Thousand Island Park	Am	
Gretna, Dutchess		Salt Point, 3, 71		
Greycourt, ● Orange	[illegible]	[illegible]	[illegible]	[illegible]
Griffin, Hamilton	[illegible]	[illegible]	[illegible]	[illegible]
Griffin Corners, (R. R. name *Fleischmann's Station*) ● Delaware		83a	[illegible]	342
Griffins Mills, Erie	[illegible]	[illegible]	[illegible]	72
Griffiths, Chautauqua	[illegible]	[illegible]	[illegible]	[illegible]
Grimesville, Erie	[illegible]	[illegible]	[illegible]	[illegible]
Grindstone, Jefferson	[illegible]	[illegible]	[illegible]	[illegible]
Griswold, (r. f. d. from Fredonia) Chautauqua		[illegible]	[illegible]	[illegible]
Griswold's, Genesee	H	[illegible]	[illegible]	[illegible]
Griswolds Mills, Washington	[illegible]	[illegible]	[illegible]	75
Grooms, Saratoga	H	[illegible]	[illegible]	[illegible]
Groton, 1 bank, ● [illegible]	[illegible]	[illegible]	[illegible]	[illegible]
Groton City, Tompkins	[illegible]	[illegible]	[illegible]	[illegible]
Grotto, (3 miles w. of P[illegible] I 12) Tompkins		[illegible]	[illegible]	[illegible]
Grove, Allegany	[illegible]	[illegible]	[illegible]	[illegible]
Grove, (3½ miles [illegible] Lake, D 18) Hamilton		[illegible]	[illegible]	[illegible]
Groveland, Livingston	I 9	[illegible]	[illegible]	[illegible]
Groveland Station, ● Livingston	I 9	27	[illegible]	[illegible]
Grovenor Corners, Schoharie	I 18	Central Bridge, 13a	[illegible]	[illegible]
Guilderland, ● Albany	I 19	see Albany	[illegible]	[illegible]
Guilderland Center, ● Albany	I 19	55rr	[illegible]	[illegible]
Guilford, ● Chenango	[illegible]	[illegible]	[illegible]	[illegible]
Guilford Center, (R. R. *Parkers*) ● Chenango	[illegible]	[illegible]	[illegible]	[illegible]
Gulf Summit, Broome	[illegible]	[illegible]	[illegible]	[illegible]
Gulick, Ontario	[illegible]	[illegible]	[illegible]	[illegible]
Gull Bay, (Summer [illegible] w. of Putnam, [illegible])	[illegible]	[illegible]	[illegible]	[illegible]
[illegible], Herkimer	H	[illegible]	[illegible]	[illegible]
Gunnisons, (mail to Crownpoint) Essex				
Gunnville, (P. O. name Wilhelm) Erie	H	[illegible]	[illegible]	[illegible]
Gurnspring, (2 miles s. e. of Wilton, G 19) Saratoga		[illegible]	[illegible]	[illegible]
Guynard, Orange		[illegible]	[illegible]	[illegible]
Guyanoga, (r. f. d. from Branchport) Yates		[illegible]	[illegible]	[illegible]
Gypsum, Ontario		[illegible]	[illegible]	[illegible]
H				
Hadley, ● Saratoga	[illegible]	[illegible]	[illegible]	[illegible]
Hagaman, ● Montgomery	H	[illegible]	[illegible]	[illegible]
Hagedorns Mills, Saratoga	[illegible]	[illegible]	[illegible]	[illegible]
Hague, ● W[illegible]	[illegible]	[illegible]	[illegible]	[illegible]
Hailsboro, ● St. L[illegible]	[illegible]	[illegible]	[illegible]	[illegible]
Haines Fall[illegible] Corners) ● [illegible]	[illegible]	[illegible]	[illegible]	[illegible]
Halcott Center, G[illegible]	[illegible]	[illegible]	[illegible]	[illegible]
Halcottsville, ● Delaware	[illegible]	[illegible]	[illegible]	[illegible]
Hale Eddy, ● Delaware	[illegible]	[illegible]	[illegible]	[illegible]
Halesite, (1½ miles n. of Huntington, N 6) Suffolk		[illegible]	[illegible]	[illegible]
Half Acre, Cayuga	[illegible]	[illegible]	[illegible]	[illegible]
Halfmoon, Saratoga	[illegible]	[illegible]	[illegible]	[illegible]
Halfway, Onondaga	[illegible]	[illegible]	Am	[illegible]
Hallocks Landing, Suffolk		Port Jefferson, 47	L. I	
Halls, (8 miles s. e. of Red House, K 6) Cattaraugus		Redhouse		
Halls Corners, ● Ontario	[illegible]	[illegible]	[illegible]	[illegible]
Hallsport, Allegany	[illegible]	Wellsville	[illegible]	[illegible]
Hallsville, Montgomery	H	Fort Plain	[illegible]	[illegible]
Halsey Valley, ● Tioga	[illegible]	Lockwood, 42	[illegible]	[illegible]
Halstead's, Columbia	I	[illegible]	[illegible]	[illegible]
Hambletville, Delaware	K 17	Deposit, 30	[illegible]	[illegible]
Hamburg, 2 banks, ● Erie	I 6	19½, 30d	[illegible]	[illegible]
Hamden, ● Delaware	K 16	59e	[illegible]	[illegible]
Hamilton, 1 bank, ● Madison	[illegible]	[illegible]	[illegible]	[illegible]
Hamlet, ● Chautauqua	[illegible]	[illegible]	[illegible]	[illegible]
H[illegible] ● Monroe	[illegible]	[illegible]	[illegible]	[illegible]
Hammond ● [illegible]	[illegible]	[illegible]	[illegible]	[illegible]
Hammond, W[illegible]	[illegible]	[illegible]	[illegible]	[illegible]
Hammondsport, 2 banks, ● [illegible]	[illegible]	[illegible]	[illegible]	[illegible]
Hammondville, (mail to Ironville) Essex		Crown Point, 1	[illegible]	
Hampton, ● Washington	I 20	Whitehall, 13	[illegible]	[illegible]
Hamptonburg, Orange	N 18	13	[illegible]	[illegible]
Hancock, 1 bank, ● Delaware	[illegible]	[illegible]	[illegible]	[illegible]
Hankins, ● Sullivan	[illegible]	[illegible]	[illegible]	[illegible]
Hannawa Falls, ● St. Lawrence	[illegible]	[illegible]	[illegible]	[illegible]
Hannibal, 1 bank, ● Oswego	[illegible]	[illegible]	[illegible]	[illegible]
Hannibal Center, Oswego	[illegible]	[illegible]	[illegible]	[illegible]
Harbor, Herkimer	[illegible]	[illegible]	[illegible]	[illegible]
Hardenburg, Ulster	[illegible]	[illegible]	[illegible]	[illegible]
Hardys, W[illegible]	[illegible]	[illegible]	[illegible]	[illegible]
Harewood, St. Lawrence	[illegible]	[illegible]	[illegible]	[illegible]
Harford, (R. R. name *Harford*) ● Cortland	[illegible]	[illegible]	[illegible]	[illegible]
Harford Mills, ● Cortland	[illegible]	[illegible]	[illegible]	[illegible]
Harkness, Clinton	[illegible]	[illegible]	[illegible]	[illegible]
Harlem, New York	[illegible]	[illegible]	[illegible]	[illegible]
Harlem River, New York	[illegible]	[illegible]	[illegible]	[illegible]
Harlemville, Columbia	[illegible]	[illegible]	[illegible]	[illegible]
Harpersfield, Delaware	[illegible]	[illegible]	[illegible]	192
Harpursville, ● Broome	[illegible]	13a	[illegible]	[illegible]
Harriettstown, Franklin	[illegible]	Saranac Junction	[illegible]	[illegible]
Harris, (4½ miles e. of Wales center, I 6) Erie		East Aurora, 67	Ad	
Harrisburg, Lewis	E 14	Lowville, 5	[illegible]	[illegible]
[illegible]	[illegible]	[illegible]	[illegible]	[illegible]
Harrison ● W[illegible]	M	[illegible]	[illegible]	[illegible]
Harrisvill[illegible] ● [illegible]	[illegible]	[illegible]	[illegible]	[illegible]
Hartfield, Chautauqua	[illegible]	[illegible]	[illegible]	[illegible]
Hartford, ● Washington	[illegible]	[illegible]	[illegible]	[illegible]
Hartland, ● Niagara	[illegible]	[illegible]	[illegible]	[illegible]
Hartlot, (R. R. name [illegible] *Junction*) ● Onondaga	H 12	[illegible]	[illegible]	[illegible]
Hartman, (7 miles s. w. of Glens Falls, G 20) W[illegible]		[illegible]	[illegible]	[illegible]
[illegible]	[illegible]	[illegible]	[illegible]	[illegible]
Hartwood, Sullivan	M	30d	[illegible]	[illegible]
Harvard, ● Delaware	[illegible]	East Branch, 5	[illegible]	[illegible]
Harvey, (r. f. d. from Lyons [illegible])		West Junius, 31, 5		
Hasbrouck, Sullivan	[illegible]	[illegible]	[illegible]	[illegible]
Haselton, Essex		AuSable For[illegible]	[illegible]	[illegible]
Haskell Flats, Cattaraugus		See Hinsdal[illegible]	[illegible]	[illegible]
Haskinville, ● Steuben	[illegible]	[illegible]	[illegible]	[illegible]
Hastings, ● Oswego	[illegible]	[illegible]	[illegible]	[illegible]
Hastings Center, Oswego	[illegible]	[illegible]	[illegible]	[illegible]
Hastings upon Hudson ● W[illegible]	[illegible]	[illegible]	[illegible]	[illegible]
Hauppauge, Suffolk	[illegible]	[illegible]	[illegible]	[illegible]
Haven (3 miles s. [illegible] M 18) Sullivan		Wurtsboro, 59, 70	Ad., W., F. & Co	
Haverstraw, 2 banks, ● [illegible]		30r, 55ss, 59a	Natl., W., F. & Co	
Havilah, (3 miles n. of Sheridan, J 4) Chautauqua		Sheridan, 30	W., F. & Co	
Hawkinsville, Oneida	F 15	Bloomville, 55	Am	
Hawleys, Delaware	K 16	59e	[illegible]	[illegible]
Hawleyton, Broome	K 14	see Binghamton		
Haynersville, Rensselaer	H 20	See Troy		
Haynes, (4½ miles s. of Norwich, J 15) Chenango				
Hayt Corners, ● Seneca	I 11	12	[illegible]	[illegible]
Heath, (r. f. d. from Saugerties) Ulster	K 19	[illegible]	[illegible]	[illegible]
Hebron, Washington	G 21	Salem, 13	[illegible]	[illegible]
Hebron Center, Washington		Salem, 13	[illegible]	
Hecla Works, (r. f. d. from Vernon) Oneida	H 15	55rr	Natl	
Hector, ● Schuyler	I	[illegible]	[illegible]	[illegible]
Heddens, (1½ miles w. [illegible] Ridge, I 12) Tompkins		[illegible]	[illegible]	[illegible]
Hedgesville, Steuben	[illegible]	[illegible]	[illegible]	[illegible]
Helderburg, Albany	[illegible]	[illegible]	[illegible]	[illegible]
Helena, ● St. Lawrence	[illegible]	[illegible]	[illegible]	[illegible]
Hemlock, ● Livingston	[illegible]	[illegible]	[illegible]	[illegible]
Hempstead, 2 banks, ● Nassau	[illegible]	[illegible]	[illegible]	[illegible]
Hempstead Crossing, Queens	[illegible]	[illegible]	[illegible]	[illegible]
Hempstead Gardens, Queens	[illegible]	[illegible]	[illegible]	[illegible]
H[illegible] ● [illegible]	[illegible]	[illegible]	[illegible]	[illegible]
Henderson Harbor, Jefferson	[illegible]	[illegible]	[illegible]	[illegible]
Hendycreek, Chemung	[illegible]	[illegible]	[illegible]	[illegible]
Henrietta, ● Monroe	[illegible]	[illegible]	[illegible]	[illegible]
Hensonville, ● Greene	J 18	Hunter, 83	[illegible]	[illegible]
Herkimer, 2 banks, ● Herkimer	H 16	033, 55j, k, 228	[illegible]	[illegible]
Hermitage, Steuben		9	W[illegible]	[illegible]
Hermitage, 1 bank, ● Wyoming	I 7	Warsaw, 18, 30	Am. [illegible]	[illegible]
Hermon, ● St. Lawrence	B 15	De Kalb Junction, 55	[illegible]	[illegible]
Herring, (3 miles w. of Carthage, D 15) Jefferson		199		
Heuvelton, ● St. Lawrence	B 15	55Ah		
Hewes, (3 miles n. of Mayville, J 3) Chautauqua		Mayville, 35½, 67	Ad	
Hewlett [illegible] ● Nassau	[illegible]	[illegible]	[illegible]	[illegible]
[illegible]	[illegible]	[illegible]	[illegible]	862
[illegible]	[illegible]	[illegible]	[illegible]	56
[illegible]	[illegible]	[illegible]	[illegible]	22
[illegible]	[illegible]	[illegible]	[illegible]	2,290
[illegible]	[illegible]	[illegible]	[illegible]	369
[illegible]	[illegible]	[illegible]	[illegible]	592
[illegible]	[illegible]	[illegible]	[illegible]	1,263
[illegible]	[illegible]	[illegible]	[illegible]	2,272
Highland Mills, ● Orange	[illegible]	[illegible]	[illegible]	429
Highland Station ● Putnam	[illegible]	[illegible]	[illegible]	[illegible]
Highland's, Yates	[illegible]	[illegible]	[illegible]	[illegible]
Highmarket, Lewis	[illegible]	[illegible]	[illegible]	292
Highmount, (2 miles w. of Pine Hill, K [illegible]) ● Ulster		[illegible]	[illegible]	34
Highup, Steuben	[illegible]	[illegible]	[illegible]	×
Highview, (1 miles [illegible] boro, M 18) ● Sullivan		see Wurtsboro		[illegible]
Highwoods, (r. f. d. [illegible]) Ulster	[illegible]	[illegible]	[illegible]	[illegible]
[illegible] Hill, (3½ miles [illegible] J 11) Chemung	[illegible]	[illegible]	[illegible]	[illegible]
Hillburn, ● [illegible]	[illegible]	[illegible]	[illegible]	[illegible]
Hillsdale ● [illegible]	[illegible]	[illegible]	[illegible]	[illegible]
Hillside, Columbia	[illegible]	[illegible]	[illegible]	[illegible]
Hillside Park, Fulton	[illegible]	[illegible]	[illegible]	[illegible]
Hill Siding, (mail to Stratton) Tompkins	[illegible]	[illegible]	[illegible]	[illegible]
[illegible] ● [illegible]	[illegible]	[illegible]	[illegible]	[illegible]
Hilton, ● Monroe	[illegible]	[illegible]	[illegible]	[illegible]
Hiltonville, Allegany	[illegible]	[illegible]	[illegible]	[illegible]
Himrod, ● Yates		55a, 6[illegible]	[illegible]	[illegible]
Himrod's Junction, Yates	[illegible]	[illegible]	[illegible]	[illegible]
Hinckley, ● Oneida	G 16	55i	[illegible]	[illegible]
Hindsburg, ● Orleans	G 8	*Murray*, 55	[illegible]	[illegible]
Hinds Siding, (mail to Spring cove) Franklin	[illegible]	[illegible]	[illegible]	[illegible]
Hinmansville, Oswego	[illegible]	[illegible]	[illegible]	[illegible]
[illegible] ● Cattaraugus	[illegible]	[illegible]	[illegible]	[illegible]
Hoag Corners, Rensselaer	[illegible]	[illegible]	[illegible]	[illegible]
Hobart, 1 bank, ● Delaware	[illegible]	[illegible]	[illegible]	[illegible]
Hodgeville, Niagara	[illegible]	[illegible]	[illegible]	[illegible]
Hoffman, Niagara	[illegible]	[illegible]	[illegible]	[illegible]
Hoffmans	H 19	5[illegible]g, rr	[illegible]	[illegible]
Hoffmeister, ([illegible] miles e. of Morehouseville, F 17) Hamilton		Prospect, 55	Am	[illegible]
Hogansburg, ● Franklin	A 17	64a	Natl	260
Holbrook, ● Suffolk	O 8	*Waverly*, 47	L. I	210
Holcomb, (R. R. [illegible] *Station*) ● Ontario	H 10	55d	[illegible]	[illegible]
Holland, 1 bank, ● E[illegible]	[illegible]	[illegible]	[illegible]	[illegible]
Holland Patent, ● [illegible]	[illegible]	[illegible]	[illegible]	[illegible]
Holland's, (P. O. name [illegible])	[illegible]	[illegible]	[illegible]	[illegible]
Holley, 1 bank ● [illegible]	[illegible]	[illegible]	[illegible]	[illegible]
Hollowville, Columbia	K 20	Claverack	[illegible]	[illegible]
Hollywood, St. Lawrence	B 16	Canton, 55	[illegible]	[illegible]
Holmes, (R. R. name *Reynoldsville*) Dutchess	M 20	58c	[illegible]	[illegible]
Holmesville, C[illegible]	[illegible]	[illegible]	[illegible]	[illegible]
Holtsville ● [illegible]	[illegible]	[illegible]	[illegible]	[illegible]
Homer, 1 bank, ● Cortland	[illegible]	[illegible]	[illegible]	[illegible]
Homestead, (1½ miles n. of Gouverneur)		Gouverneur, 55	Am	×
[illegible] Spring	M 18	30d	[illegible]	[illegible]
[illegible] ● [illegible]	[illegible] 9	Honeoye Falls, 42, 45, 5[illegible]	[illegible]	[illegible]
[illegible] ● [illegible]	[illegible] 9	42, f, 45, 55d	[illegible]	[illegible]
Honest Hill, (3½ miles [illegible] Clarendon, G 8) Orleans		Holley, 55	Am	×
Honnedaga, Herkimer	F 16	Prospect, 55	Am	×
Honnedaga Station, Oneida	F [illegible]	55k	Am	×
Hook, (2 miles n. e. of N[illegible]) Washington		Fort Edward, 13	Natl	×
Hooker, Lewis	E 14	Lowville 55	Am	[illegible]
Hooper, Broome	[illegible]	[illegible]	[illegible]	[illegible]
Hoopers Valley, Tioga	K 1[illegible]	Barton, 30, 42	W., F. [illegible]	[illegible]
Hoosick, ● Rensselaer	H 21	2a, 9½	Natl	307
Hoosick Falls, 1 bank, ● Rensselaer	H 21	2a, 9½	Natl	5,671
Hoosick Junction, Rensselaer	H 21	2a, c	Natl	56
Hope, Hamilton	G 18	Northville, 32	Am	201
Hopefalls, Hamilton	G 18	Northville, 32	Am	52
Hopeton, Yates	G 8	55mm	Am	×
Hopewell, (R.R. name *Emersdale*) Ontario	H 10	65a	Am	102
Hopewell Center, ● Ontario	H 10	Hopewell, 65	Am	52
Hopewell Junction, ● Dutchess	M 20	3c, 52a, 58c	Ad., Am	261
Hopkinton, ● St. Lawrence	B 17	*Lawrence*, 66	Am	461
Horicon, (11 miles n. e. of Riparius, E 19) ● Warren		Riparius, 1	Adir	261
Hornby, Steuben	J 10	Post Creek, 55	Am	162
Hornellsville, 2 banks, ● Steuben	J 9	69a, b, 30a, b	W., F. & Co	11,918
Hornellsville Junction, Steuben	J 9	69a, b	U. S	×
Horseheads (R. R. name *North Elmira*) 1 bank, ● Chemung	K 11	28a	Am., U. S., W., F. & Co	1,901
Horseshoe, St. Lawrence	C 17	55k	Am	×
Horton, ● Delaware	K 16	Cooks Falls, 59	Ad	62
Hortons, Otsego		13a	Natl	×
Hortonville, (2 miles n. e. of Callicoon Depot, L 16) Sullivan		Callicoon Depot, 30	W., F. & Co	×
Hotel Champlain, (3½ miles s. of Plattsburg, A 20, Summer P. O.) ● Clinton		221		32
Houghton, ● Allegany	J 7	67b	Ad	210
Houghton Farm, Orange	M 19	30r	W., F. & Co	×
Houseville, Lewis	E 15	Lyon Falls, 55	Am	106
Howard, ● Steuben	J 9	See Kanona		320
Howard, (mail to Oceanus) Queens				
Howards, (mail to Port Henry) Essex		47e	L. I	×
Howard's Mills, Wyoming		13k	Nat	×
Howardville, Oswego	F 13	16	Am	×
Howesvave, ● Schoharie	I 18	Altmar, 55	Am	×
[illegible] Depot, ● Orange	M 17	13a	Natl	261
Howes, (3½ miles n. w. of Sanford, K 15) Broome		30f	W., F. & Co	263
Howes, Wyoming		Deposit, 30	W., F. & Co	×
Hoyts, Cattaraugus		18	Am	×
Hubbardsville ● Madison	H 15	18a	Am	×
Hudson, 1 banks, ● Columbia	J 19	28b; 2½, 36, 39, 55u, rr, 200, 214, 218, 226, 228, 241, 256, 302, 316, 346, 356, 380	U. S; Am	360; 9,528
Hudson Junction, Columbia		39	Am	×
Hudson Junction, Orange		43	W., F. & Co	×
Hudson River State Hospital, (Sub-Station Poughkeepsie P. O.) ● Dutchess		See Poughkeepsie		×
Hudson Upper, Columbia	J 20	2½, 55rr	Am	×
Hughsonville, ● Dutchess	M 19	Carthage Landing, 55	Am	210
Huguenot, ● Orange	M 17	70a, b	W., F. & Co	361
Huguenot, Richmond	O 1	79	U. S	×
Hulberton, ● Orleans	G 8	Holley, 55	Am	321
Huletts Landing, ● Washington	E 20	261	Natl	×
Hulls Mills, Dutchess	L 20	Stissing, 2, 3, 25	Am	61
Humaston, Oneida	G 17	55cc	Am	×
Hume, 1 bank, ● Allegany	J	Fillmore, 67	Ad	321
Humphrey, Cattaraugus	K	See Hinsdale		456
Humphrey Center, ● Cattaraugus	J	See Hinsdale		321
Humphreysville, Columbia	K 20	Claverack, 55	Am	67
Hundred Islands, Washington		55	Natl	×
Hunt, ● Livingston	I 8	30a	W., F. & Co	321
Hunter, ● Greene	K 18	83e	Am	451
Hunters Land, Schoharie	I 18	Middleburg, 49	Natl	321
Huntington, Suffolk	N 6	47d	L. I	×
Huntington, 1 bank, ● Suffolk	N 6	258		8,301
Hunts Corners, Cortland	J 13	Marathon, 28	U. S	182
Hunts Point, New York	N 4	58b	Ad	×
Hurd, (3 miles n. of Bethel, L 16) Sullivan		Monticello, 70	[illegible]	[illegible]
Hurley, Ulster	L 19	West Hurley, 83	[illegible]	[illegible]
Hurleyville, ● Sullivan	L 17	59a	[illegible]	[illegible]
Huron, Wayne	G 11	North Rose, 55	[illegible]	[illegible]
Hurricane, (2½ miles e. o[illegible] C 19, Summer P. O.) Essex		Westport, 13	[illegible]	[illegible]
Hurstville, Albany	I 19	See Albany		
Hydepark, ● Dutchess	L 19	55a, 288	[illegible]	[illegible]
Hyde Park, (P. O. name New Hyde Park) Nassau	O 4	47a	L. I	[illegible]
Hydeville, (4 miles e. of Glen Aubrey, J 12) Broome		Whitneys Point 28	U. S	[illegible]
Hyndsville, ● Schoharie	I 17	13b	Natl	[illegible]
I				
Idlewild, (R. R. name [illegible]) Orange	[illegible]	[illegible]	[illegible]	[illegible]
Idlewood, (m[illegible]) Erie		67e	[illegible]	[illegible]
[illegible]erna, Warren	E 19	North Creek	[illegible]	[illegible]
[illegible], 1 bank, ● Herkimer	H 16	033, 55j, rr	[illegible]	[illegible]
Inavale, (4 miles e. of Nile, K 7) Allegany		Friendship, 30, 69	W., F. & [illegible]	[illegible]
Independence, Allegany	K 9	Andover, 30	W., F. & [illegible]	[illegible]
Indian Castle, (P. O. name Danube) Herkimer		[illegible]	[illegible]	[illegible]
Indian Falls, ● Genesee		[illegible]	[illegible]	[illegible]
New York				

Ad., Adams Ex. A lir., Adirondack Ex. Am., American Ex. Can., Canadian Ex. E. & P., Earle & Prew Ex. L. I., Long Island Ex. Natl., National Ex.
N. Y. L., New York Local Ex. N. Y. & B. D., New York & Boston Despatch Ex. U. S., United States Ex. W., F. & Co., Wells, Fargo & Co. Ex.

TOWN. COUNTY. INDEX.	RAILWAY, or, if not on a Railroad, nearest station. EX.	POP.
Indian Fields, ● Albany....J 19	Ravena, 55....Natl	360
Indian Lake, ● Hamilton....E 18	Northcreek, 2....Adir	320
Indian River, Lewis....D 15	Castorland, 55....Am	×
Ingalls Crossing, Oswego....G 13	59b....▭Ad	30
Ingham Mills, Herkimer....H 17	Little Falls, 46, 55....Am., Natl	129
Inghams, Herkimer....	16....▭Am	×
Ingleside, ● Steuben....I 10	Atlanta, 28, 30...U. S., W., F. & Co	101
Ingraham, Clinton....A 20	West Chazy, 13....Natl	89
Inland, (4 miles n. e. of Sheenwater, H 5) Erie....	North Tonawanda, 55....▭Am	×
Inlet, (R. R. name *Eagle Bay*) Hamilton....E 16	55xx....▭Am	56
Inman, (R.R. name *Loon Lake*) ● Franklin....B 18	24a, 55k....Am., Natl	×
International Junction, Erie....H 5	21½, 30e....▭W., F. & Co	×
Inverness, Livingston....H 8	⊙33b....U. S	×
Inwood, ● Nassau....P 4	61....Natl	1,372
Iona Island, Rockland....	⊙56ss, 59a....Natl	×
Ionia, ● Ontario....H 9	⊙55d....Am	222
Ira, ● Cayuga....G 12	⊙ Ira Station, 42....U. S	256
Ira Station, Cayuga....G 12	⊙ 42f....U. S	×
Irelands Mills, Chenango....I 14	Norwich, 28, 59....Ad., U. S	×
Irona, Clinton....A 19	66a....▭Am	102
Irondale, Dutchess....K 20	Millerton, 3, 52, 55....Am., U. S	×
Irondequoit, ● Monroe....G 9	73....	342
Ironton, (P. O. name Brasher Iron Works) St. Lawrence....	64a....▭Am	×
Ironville, Essex....D 20	Crown Point, 3, 26....Natl	210
Iron Works, Rensselaer....I 20	55p....▭Natl	×
Iroquois, (1 mile n. w. of Versailles, I 15) Erie....	Lawton Sta., 30....W., F. & Co	×
Irvine Mills, Cattaraugus....K 6	18a....▭Am	×
Irving, ● Chautauqua....K 6	30c....▭W., F. & Co	326
Irving, Chautauqua....I 5	⊙ 41, 56, 67e....Ad	×
Irving Siding, Chautauqua....	56, 67e....▭Am., Natl	×
Irvington, ● Westchester....L 4	⊙ 55n....Am	2,231
Irwin's, Chautauqua....	35½....▭Am	×
Ischua, ● Cattaraugus....J 6	⊙67a....Ad	260
Island Park, Columbia....	2½....▭Am	×
Islip, ● Suffolk....O 7	⊙ 47b....L. I	2,522
Italy, Yates....I 10	Naples, 42....U. S	224
Italyhill, Yates....I 10	Naples, 42....U. S	102
Itaska, (4 miles s. e. of Whitneys Point, J 14) Broome....	Whitneys Point, 28....U. S	×
Ithaca, 4 banks, ● Tompkins...J 12	⊙ 28f, 42d, g, m, 216....U. S	13,136
Ithaca Junction, Cortland....	28d....▭U. S	×
Ivanhoe, (3 miles e. of Masonville, K 15) Delaware....	Sidney Center, 59....Ad	×
Ivory, (r. f. d. from Frewsburg) Chautauqua....	Frewsburg, 29....Am	×

J

TOWN. COUNTY. INDEX.	RAILWAY, or, if not on a Railroad, nearest station. EX.	POP.
Jackreef, (r. f. d. from Memphis) Onondaga....G 12	Jordan, 55....Am., Natl	126
Jackson, Tompkins....J 12	Nina, 42....U. S	×
Jacksonburg, Herkimer....H 16	⊙55rr....Natl	×
Jackson Corners, Dutchess....K 20	3b....▭U. S	80
Jacksonville, ● Tompkins....J 12	Taughannock Falls, 42....▭U. S	262
Jamaica, 2 banks, ● Queens....O 4	⊙ 12, 61....Natl., L. I	5,602
Jamesport, ● Suffolk....O 12	⊙ 47a....L. I	310
Jamestown, 4 banks, ● Chautauqua K 4	⊙ 30d, r, 35½, 224. Am., W., F. & Co	22,892
Jamesville, ● Onondaga....H 13	⊙ 28d....U. S	354
Jamison Road, Erie....I 6	⊙67a....Ad	×
Jaquins, (1½ miles e. of Clymer, K 3) Chautauqua....	Clymer, 67....Ad	×
Jasper, ● Steuben....K 9	Canisteo, 30...U. S., W., F. & Co	362
Java, (R.R. name *Curriers*) ● Wyoming....I 6	16....Am	108
Java Center, ● Wyoming....I 7	⊙ 16....Am	128
Java Village, ● Wyoming....I 6	Java, 16....Am	310
Jay, ● Essex....C 19	Ausable Forks, 13....Natl	449
Jayville, St. Lawrence....C 16	⊙ 55tt....Am	×
Jeddo, ● Orleans....G 6	Medina, 55....Am	152
Jefferson, ● Schoharie....J 17	Stamford, 83....Am	229
Jefferson Valley, Westchester....N 19	Peekskill, 55....Am	129
Jeffersonville, ● Sullivan....L 16	⊙ Liberty, 59....Ad	302
Jenksville, Tioga....J 13	Owego, 28, 42....U. S., W., F. & Co	112
Jerden Falls, Lewis....D 15	Castorland, 55....Am	×
Jericho, ● Nassau....O 6	Hicksville, 47....L. I	263
Jerome, (4 miles s. of Summit, I 17) Schoharie....	Richmondville, 13....Natl	×
Jerome Park, (mail to New York) New York....	C36....	×
Jerome Park Station, (mail to New York) New York....	036....	×
Jerry, Oswego....F 13	Hastings, 55....Am	×
Jerusalem, Albany....I 19	3½....	103
Jewell, (P. O. name West Vienna) Oneida....G 14	59b....Ad	189
Jewett, ● Greene....J 18	⊙ Hunter, 83....Am	263
Jewett Center, Greene....J 18	Hunter, 83....Am	52
Jewettville, (4½ miles s. of Orchard Park, I 6) ● Erie....	⊙18a....Am	52
Johnsburg, ● Warren....E 19	⊙ Riparius, 1....Adir	429
Johnsons Cattaraugus....	67f....Ad	×
Johnson, ● Orange....N 18	⊙ 60....Natl	510
Johnsonburg, ● Wyoming....I 7	⊙16....Am	329
Johnson Creek, ● Niagara....G 6	Lockport, 30, 55..Am., W., F. & Co	321
Johnsonville, ● Rensselaer....H 20	⊙ 2a, b, 35....Natl	710
Johnstown, 2 banks, ● Fulton H 18	⊙ 32a....Am	10,130
Johnsville, Dutchess....M 19	Brinckerhoff, 52, 58....Am	127
Jonesburg, (r. f. d. from Hudson) Columbia....J 20	36....	52
Jonespoint, ● Rockland....N 19	⊙ 55ss, 59a....Natl	78
Jonesville, ● Saratoga....H 19	⊙ Ballston Lake, 13....Natl	152
Jordan, ● Onondaga....H 12	⊙55a, pp 67a, 210, 218..Am., Natl	1,118
Jordan's, Steuben....	37....▭W., F. & Co	×
Jordanville, ● Herkimer....H 16	Richfield Springs, 28c, 88½...U. S	152
Joshua, (2 miles s. e. of Navarino, H 12) Onondaga....	Skaneateles, 78....Am	127
Joshuas Rock, Warren....F 20	Lake George, 13....Natl	×
Joy, Wayne....G 10	Sodus, 55....Am	318
Junction, Cattaraugus....K 6	67a, b, d....Ad	×
Junction, Chautauqua....J 4	35½, 67e....Ad	×
Junction, Columbia....	39....▭Am	×
Junction, Genesee....H 8	18c, 28a....▭Am., U. S	×
Junction, Erie....	67a, e....Ad	×
Junction, Livingston....	67b....Ad	×
Junction, New York....N 3	55n, 58a....▭Ad	×
Junius, Seneca....H 11	Clyde, 55....Am., Natl	210
Junius Station, (P. O. name W. Junius) Ontario....H 11	55r, ll....Am	25

K

TOWN. COUNTY. INDEX.	RAILWAY, or, if not on a Railroad, nearest station. EX.	POP.
Kaaterskill, Greene....K 19	83b, d....Am	153
Kaaterskill Junction, Greene....K 19	83b, c....▭Am	×
Kanona, ● Steuben....J 9	⊙ 28a, 30h, 37..U. S., W., F. & Co	221
Karner, Albany....I 19	⊙ 55j....▭Am	41
Karrdale, Allegany....J 8	Almond, 30....W., F. & Co	×
Kasoag ● Oswego....F 14	⊙55cc....Am	103
Kast Bridge Herkimer....H 16	55k....▭Am	×
Katonah, ● Westchester....N 20	⊙ 55t....Am	526
Katrine, (5 miles n. of Kingston, L 19) ● Ulster....	See Kingston....	421
Katsbaan, Ulster....K 19	Saugerties, 55....Natl	103
Kattelville, Broome....K 13	Chenango Bridge, 28....U. S	262
Kattskill Bay, Warren....F 20	⊙ 264....▭Natl	103
Kauneonga, (1½ miles n. of Whitelake, M 17) Sullivan....	Monticello, 70....W., F. & Co	×
Keene, ● Essex....C 19	Westport, 13....Nat	263
Keene, (P. O. name Spragueville) St. Lawrence....C 15	⊙ 55bb....Am	×
Keene Valley, ● Essex....C 19	⊙ Westport, 13....Natl	61
Keeney, Cortland....I 13	Cuyler, 42....Natl	×
Keepawa, (mail to Nehasane) Hamilton....	55k....▭Am	×
Keeseville, 1 bank, ● Essex....B 20	⊙ 38....Natl	2,110
Kelleys, (P. O. name Princeton) Schenectady....I 19	⊙ 13c....▭Natl	106
Kelloggsville, Cayuga....I 12	Ensenore, 42....U. S	210
Kelly Corners, ● Delaware....K 17	83a....▭Am	56
Kelsey, (7 miles n. of Hancock, L 15) Delaware....	Hancock, 30, 59...Ad., W., F. & Co	15
Kendaia, ● Seneca....H 11	⊙ 42e....U. S	103
Kendall, ● Orleans....F 8	⊙55y....Am	250
Kendall, (P. O. name Chambers) Chemung....J 11	55ll....Am	109
Kendall Mills, Orleans....G 8	Kendall, 55....Am	101
Kenmore, (3 miles n. e. of Black Rock, H 5) ● Erie....	016, 035....	318
Kennedy, ● Chautauqua....K 4	⊙30v....W., F. & Co	521
Kenneth, (5 miles n. e. of Lake George, F 19) Warren....	264....	×
Kenoza Lake, ● Sullivan....L 16	Narrowsburg, 30....W., F. & Co	221
Kensico, Westchester....O 20	Valhalla, 55....Am	263
Kensico, (P. O. name Valhalla) Westchester....L 5	⊙55t....Am	×
Kensington, Erie....	⊙30e....W., F. & Co	×
Kensington Junction, Kings....	47l....▭L. I	×
Kent, ● Orleans....F 7	⊙55y....Am	×
Kent, Saratoga....G 20	Wilton, 51....	55
Kent Cliffs, Putnam....M 20	Carmel, 55....Am	110
Kents, (mail to South Dayton) Chautauqua....	30d....▭W., F. & Co	×
Kenwood, ● Madison....H 15	⊙ 59b....Ad	762
Kenwood Junction, Albany....I 19	13a, 55ss....▭Natl	×
Kenyonville, Orleans....G 7	Waterport, 55....Am	160
Kerhonkson, ● Ulster....L 18	Ellenville, 59....Ad	561
Kern, (2 miles e. of Keuka, J 10) Yates....	268....	×
Kerrys, (mail to Cadosia) Delaware....	59a....▭Ad	×
Ketchum, Otsego....I 15	59a....▭Ad	27
Ketchums Corners, Saratoga....H 20	Wayville, 2....▭Natl	108
Ketchumville, ● Tioga....J 13	Newark Valley, 42....U. S	97
Keuka, ● Steuben....J 10	268....Am., U. S., W., F. & Co	152
Keuka Mills, Yates....	55mm....▭Am	×
Keuka Park, (4 miles s. w. of Penn Yan, L 10) ● Yates....	268....▭Ad	210
Kiamesha, (2½ miles s. w. of S. Fallsburg, L 17) Sullivan....	S. Fallsburg, 59....Ad	×
Kiantone, (r. f. d. from Jamestown) Chautauqua....K 4	See Jamestown....	101
Kidders, Seneca....I 11	216....▭U. S	25
Kildare, Franklin....C 18	64a....▭Am	×
Kilgores Siding, Livingston....	42a....▭U. S	×
Killawog, ● Broome....J 13	⊙ 28a....U. S	310
Killbuck, ● Cattaraugus....K 6	18a, 30b....▭Am., W., F. & Co	410
Kinderhook, 1 bank, ● Columbia..J 20	⊙ 2½....Am	913
Kinderhook Lake, (mail to Niverville) Columbia....	⊙ 2½....▭Am	×
Kinderhook & Hudson Junction, Columbia....	55vv....▭Am	×
King Ferry, ● Cayuga....I 12	Clear View, 42....U. S	401
Kings, (P. O. name Greenfield Center) Saratoga....G 19	1....Adir	224
Kingsboro, Fulton....G 18	32a....▭Am	×
Kingsboro Road, (P. O. name Munsonville) Fulton....G 18	32b....▭Am	×
Kings Bridge, (Station New York P. O.) ● New York....	⊙ 55n, q....Am	×
Kingsbury, ● Washington....G 20	Smiths Basin, 13....Natl	78
Kings Ferry Station, (P.O. name Clear View) Cayuga....I 12	⊙ 42g, 216....U. S	424
King's Highway, Kings....O 8	12, 47l, q....▭L. I., N. Y. L	×
Kings Park, ● Suffolk....N 7	⊙ 47d....L. I	772
Kings Station, Saratoga....G 19	⊙ See Saratoga Springs....	×
Kingston, (Station, Rondout P. O.) 8 banks, ● Ulster....L 9	⊙ 55ss, ww, 83a, 200, 214, 218, 226, 228, 256, 288, 302, 306, 346, 356, 360....Am., Natl., U. S	24,535
Kinney Four Corners, Oswego...F 12	Hannibal, 55....Am	×
Kipps, Orange....M 18	30p, 44....▭U. S., W., F. & Co	×
Kirk, (3½ miles n. w. of S. Plymouth, I 14) Chenango....	Norwich, 28, 59....Ad., U. S	×
Kirkland, ● Oneida....H 15	⊙ 59g....Ad	132
Kirkville, ● Onondaga....H 14	⊙ 55j, 55....Am., Natl	972
Kirkwood, ● Broome....K 14	⊙ 30g....W., F. & Co	167
Kirkwood Center, Broome....K 14	Conklin, 28....U. S	×
Kirschnerville, Lewis....E 15	Castorland, 55....Am	27
Kiskatom, ● Greene....K 19	Palenville, 19....Am	210
Kitchawan, Westchester....N 20	55q....Am	×
Kline, Montgomery....H 18	228....	122
Klondike, Jefferson....E 14	Adams, 55....Am	102
Knapps, (P. O. name N. Stockholm) St. Lawrence....A 16	⊙ 66a....Am	201
Knapp Creek, ● Cattaraugus....K 6	64½, 67f....▭Ad	210
Knightsville, Allegany....J 8	Bennett, 69....▭U. S	×
Knowelhurst, Warren....F 18	Stony Creek, 1....Adir	102
Knowlesville, ● Orleans....G 7	*Knowlesville Station*, 55....▭Am	362
Knowlesville Station, Orleans....G 7	⊙55f....Am	×
Knox, ● Albany....I 19	13a....Natl	216
Knoxboro, ● Oneida....H 15	Oriskany Falls, 59....Ad	228
Kokomo, (1½ miles w. of De Peyster, B 15) St. Lawrence....	Heuvelton, 55....Am	×
Kortright, Delaware....J 17	Davenport Center, 25....Natl	52
Kossuth, Allegany....K 7	Bolivar 69....Am	×
Kouwenhovens, Kings....	47q....▭L. I	×
Kriescherville, ● Richmond....O 1	Tottenville, 79....U. S	127
Kripplebush, Ulster....L 18	Rosendale, 55....Natl	101
Krumville, (3 miles e. of Samsonville, L 18) Ulster....	Rosendale, 55....Natl	121
Kuckville, Orleans....F 7	Waterport, 55....Am	104
Kushaqua, (mail to Onchiota) Franklin....B 18	⊙ 24a, 55k....▭Am., Natl	×
Kyserike, ● Ulster....L 18	Rosendale, 55....Natl	310

L

TOWN. COUNTY. INDEX.	RAILWAY, or, if not on a Railroad, nearest station. EX.	POP.
Lackawack, Ulster....L 18	Ellenville, 59....Ad	210
Lacona, ● Oswego....E 13	⊙73d....Am	388
Ladleton, (3½ miles n. e. of Claryville, H 15) Ulster....	*Fallsburg*, 59....Ad	52
Lafargeville, ● Jefferson....C 13	⊙55dd....Am	425
Lafayette, (R. R. name *Onativia*) ● Onondaga....H 13	⊙ 28d....U. S	162
Lafayetteville, Dutchess....L 20	*Rhinebeck*, 3....U. S	54
Lagrange, Wyoming....H 8	Pavilion, 18....Am	86
Lagrangeville, ● Dutchess....M 20	⊙ 52....Am	261
Laidlaw, (5 miles n. of Franklinville, J 7) Cattaraugus....	Franklinville, 67....Ad	×
Lairdsville, (r. f. d. from Vernon) Oneida....H 15	Clinton, 59....Ad	101
Lake, ● Orange....N 18	43....W., F. & Co	×
Lake Beach, Monroe....G 9	72....▭U. S	×
Lake Bonaparte, Lewis....D 15	55tt....▭Am	×
Lakebluff, (3 miles e. of Sodus Point, G 11) Wayne....	Sodus Point, 65....Ad	×
Lake Clear, Franklin....C 18	⊙ Saranac Junction, 55....Am	×
Lake Clear Junction, (P. O. name Saranac Junction) Franklin....C 18	⊙ 55k, m....Am	79
Lake Delaware, Delaware....J 17	Delhi, 59....Ad	56
Lake George Assembly, (1 mile w. of Cleverdale, F 20) ● Warren....	264....	×
Lakegrove, ● Suffolk....O 8	Ronkonkoma, 47....L. I	462
Lakehill, Ulster....K 19	West Hurley, 83....Am	210
Lake Huntington, (4 miles s. e. of Cochecton, N 16) ● Sullivan....	Cochecton, 30....W., F. & Co	×
Lake Katrine, Ulster....	55ss....Natl	×
Lake Kushaqua, Franklin....B 18	24a, 55k....Am	×
Lakeland, (R. R. name *Lakeside*) Onondaga....G 14	28e....▭U. S	×
Lakeland, Chautauqua....	224....▭Am	×
Lake Mahopac, (P. O. name Mahopac) Putnam....M 20	⊙ 55n, q....Am	542
Lake Placid, ● Essex....C 19	⊙ 24b....Am., Natl	910
Lake Pleasant, ● Hamilton....F 18	⊙ Northville, 32....Am	136
Lakeport, Madison....G 12	Chittenango, 88....Natl	263
Lakeridge, Tompkins....I 12	⊙ 42g....U. S	×
Lakeroad Niagara....F 6	*Somerset*, 5....Am	×
Lakeside, ● Wayne....G 10	Fruitland, 55....Am	362
Lakeside, Chautauqua....	29....▭Am	×
Lakeside, (P. O. name Lakeland) Onondaga....G 13	28e....▭U. S	×
Lakeside, (P. O. name Fruitland) Wayne....G 10	⊙ 55aa....Am	56
Lakesidepark, (1 miles of Kuckville, F 7, Summer P O) Orleans....	Waterport, 55....Am	×
Lakeview, ● Erie....I 5	⊙ 41, 56, 67e....Ad	106
Lake View, Madison....H 13	55 tt....▭Natl	×
Lakeville, ● Livingston....H 8	⊙ 30h, 241....W., F. & Co	261
Lakeville, Orange....N 18	80....▭W., F. & Co	×
Lake Waccabuc, Westchester....N 20	Katonah, 55....Am	×
Lakewood, ● Chautauqua....K 4	⊙ 30v, 224....W., F. & Co	574
Lamberton, (r. f. d. from Fredonia) Chautauqua....	Brocton, 41, 56, 67....Am., Natl	×
Lamont, ● Wyoming....I 7	Castile, 30....W., F. & Co	210
Lamoree, (3 miles n. e. of Lagrangeville, M 20) Dutchess....	Lagrangeville, 52....Am	×
Lamson, Onondaga....G 12	⊙ 25e....U. S	107
Lancaster, 1 bank, ● Erie....H 6	⊙ 28a, 30e....U. S., W., F. & Co	3,750
Landers, (4 miles w. of Tyner, J 14) Chenango....	Oxford, 28, 59....Ad., U. S	×
Lanesburg, (2 miles e. of Rector, E 15) Lewis....	Lowville, 55....Am	×
Lanesville, Greene....K 18	83b....▭Am	218
Langdon, Broome....K 14	⊙30g....▭W., F. & Co	×
Langford, Erie....I 5	North Collins, 30....W., F. & Co	263
Lansing, (P. O. name Taughannock Falls) Tompkins....J 12	42a....U. S	46
Lansing, Oswego....F 12	See Oswego....	×
Lansingburg, (Sub-Station Troy P. O.) 2 banks ● Rensselaer....H 20	⊙ 2b....Natl	12,595
Lansingville, ● Tompkins....I 12	Ludlowville, 42....U. S	127
Laona ● Chautauqua....J 4	⊙ 29....Am	462
Lapham, (R. R. name *Lapham's Mills*) ● Clinton....B 20	⊙ 13m....▭Natl	162
Larchmont, ● Westchester....M 5	⊙ 58a....Ad	945
Larkfield, (2½ miles s. e. of Northport, N 7) ● Suffolk....	Northport, 47....L. I	×
Lasalle, ● Niagara....G 5	⊙ 016, 30f, 035, 55c. Am., W., F. & Co	661
Lassellsville, Fulton....H 17	Saint Johnsville, 55, 88...Am., Natl	421
Latham (2 miles n. of Newtonville, I 20) Albany....	See Albany....	26
Latham's Corners, Chenango....J 15	59f....▭Ad	×
Latintown, (3½ miles n. w. of Marlboro, M 19) Ulster....	Marlboro, 55....Natl., U. S	×
Laurel, (2 miles e. of Jamesport, O 12) Suffolk....	47a....▭L. I	×
Laurelhill, ● Queens....N 3	See Long Island City....	561
Laurel House Station, (mail to Kaaterskill) Greene....	⊙ 20, 83b....Am	×
Laurens, ● Otsego....I 16	⊙ Cooperstown Jc., 13, 25...Natl	233
Lava, Sullivan....M 16	Narrowsburg, 30....W., F. & Co	×
Lawnwood, (Sub-Station Brooklyn P. O.) ● Kings....	12....▭Natl	×
Lawrence, (P. O. name North Lawrence) St. Lawrence....A 17	66a....Am	561
Lawrence, ● Nassau....O 4	⊙47i, s, 61....L. I., Natl	558
Lawrence, Queens....	⊙ See Brooklyn....L. I., Natl	×
Lawrenceville, Greene....K 19	19a....▭Am	×
Lawrenceville, ● St Lawrence...A 16	⊙ *Lawrence*, 4....Am	362
Lawton Station, ● Erie....I 5	⊙30d....W., F. & Co	106
Lawyersville, Schoharie....I 18	Cobleskill, 13....Natl	162
Lebanon, ● Madison....I 14	⊙55tt....Natl	272
Lebanon Lake, Sullivan....M 17	Hartwood, 70....W., F. & Co	×
Lebanon Springs, ● Columbia....I 21	⊙15....Am	801
Le Boeuf's, Franklin....B 18	64a....▭Am	×
Ledyard, Cayuga....I 12	Clear View, 42....U. S	107
Lee, Oneida....G 15	Rome, 55, 59....Ad., Am	130
Lee Center, ● Oneida....G 15	Rome, 55, 59....Ad., Am	370
Leeds, ● Greene....J 19	⊙ 18a....▭Am	410
Leedsville, Dutchess....L 20	Amenia, 55....Am	76
Leek, ● Cattaraugus....J 6	Machias, 18, 67....Ad	279
Lees, Washington....H 20	35....▭Natl	106
Lefever Falls, Ulster....L 19	Rosendale, 55....Natl	124
Lefferts Park, (Sub-Station Brooklyn P. O.) ● Kings....	See Brooklyn....	×
Lehigh, ● Genesee....H 8	18c, 44½....▭Am	26
Lehigh Junction, Genesee....H 8	44½....	×
Leibhardt, (4 miles s. Krumville, L 18) Ulster....	Rosendale, 55....Natl	210
Leicester, (P. O. name Moscow) Livingston....I 9	⊙ 28a....U. S	361
Lena, ● Otsego....I 16	Edmeston, 59....Ad	×
Lenox, (7 miles s. w. of Oneida, G 14) Madison....	Oneida, 30, 55....Ad., Am	×
Lent, Dutchess....L 20	Salt Point, 3, 71....Am	78
Lentsville, (1½ miles w. of Middlefield Center, I 17) Otsego....	Cooperstown, 25....Natl	67
Leon, ● Cattaraugus....J 5	Conewango Valley, 30..W. F & Co	392
Leonardsville, ● Madison....I 15	84....U. S	290
Leonta, (3 miles n. e. of Franklin Depot, J 15) Delaware....	Franklin Depot, 59....Ad	×
Leptondale, Orange....M 19	Walden, 55....Natl., U. S	×
Leraysville, Jefferson....D 14	Felts Mills, 55....Am	174
Leroy, 2 banks, ● Genesee....H 8	⊙ 18c, 30i, 55d..Am., U. S., W., F. & Co	3,144
Leslie, Niagara....G 6	See Lockport....	
Lester, Broome....K 14	Lestershire, 28, 30, U. S., W., F. & Co	
Lestershire, ● Broome....K 13	⊙10, 28a, 30g. Natl., U. S., W., F. & Co	3,111
Levanna, Cayuga....I 12	42g, 216....U. S	175
Levant, (1½ miles n. e. of Falconer, K 4) Chautauqua....	Falconer, 29, 30..Am., W., F. & Co	212
Lewbeach, Sullivan....K 17	Livingston Manor, 59....Ad	56
Lewis, ● Essex....C 20	Westport, 13....Natl	461
Lewis, Livingston....I 8	65a....▭Ad	×
Lewis, Ontario....H 10	67b....▭Ad	×
Lewis Siding, Erie....	30e....▭W., F. & Co	
Lewisboro, Westchester....N 20	Bedford Station, 55....Am	162
Lewiston, (R. R. name *Lewiston Heights*) ● Niagara....G 5	⊙ 45½, 55c, y, 63, 824....Am	697
Lexington, ● Greene....J 18	⊙ Hunter, 83....Am	567
Leyden Station, Lewis....F 15	73i....▭Am	×
Liberty, 1 bank, ● Sullivan....L 17	⊙ 59a....Ad	1,760
Liberty Corner, Orange....	44a....▭U. S	×
Liberty Falls, (R. R. name *Ferndale*) ● Sullivan....L 17	59a....Ad	104
Libertyville, Ulster....L 19	New Paltz, 55....Natl	112
Lila, (3 miles s. w. of Troupsburg, K 9) Steuben....	Addison, 1, 30....W., F. & Co	×
Lillydale, ● Chautauqua....J 4	29....Am	×
Lima, 1 bank, ● Livingston....H 9	⊙ 42l, 45....U. S	949
Lime, Genesee....H 8	30l....▭W., F. & Co	×
Lime Lake, (4 miles s. of Delevan, J 6) Cattaraugus....	⊙ 67a....▭Ad	×
Limerick, ● Jefferson....D 13	⊙ 55ee....Am	400
Lime Rock, Genesee....H 8	18c, 42a....▭Am., U. S	×
Limestone, ● Cattaraugus....K 6	⊙ 18a, 30c....Am., W., F. & Co	732
Limestreet, (5 miles e. of Athens, J 19) Greene....	West Athens, 55....Natl	46
Lincklaen, ● Chenango....I 14	De Ruyter, 42....Natl	262
Lincklaen Center, Chenango....I 14	De Ruyter, 42....Natl	×
Lincoln, New York....	55q....▭Am	[illegible]
Lincoln, ● Wayne....G 10	Macedon, 55....Am., Natl	[illegible]
Lincoln Park, Monroe....G 9	18c, e....Am	×
Linden, ● Genesee....H 7	⊙ 30a....W., F. & Co	261
Lindenhurst, ● Suffolk....P 6	⊙ 55nn....L. I	1,200
Lindley, ● Steuben....K 10	31e....Am	210
Linlithgo, ● Columbia....K 20	55n....Am	261
Linoleumville, ● Richmond....O 1	*Arlington*, 79....U. S	720
Linwood, ● Livingston....H 8	⊙ 28a....U. S	59
Lisbon, St. Lawrence....A 15	Lisbon Center, 4....Am	×
Lisbon Center, ● St. Lawrence....A [illegible]	66a....Am	[illegible]
Lishaskill, Albany....I [illegible]	Karner, [illegible]....Am	[illegible]
Lisle, ● Broome....J [illegible]	28a....U. S	[illegible]
Litchfield, Herkimer....H 16	[illegible]	[illegible]
Litchfield, Tioga....K 12	[illegible]....U. S	
Lithgow, ● Dutchess....L [illegible]	Millbrook, 52....Am	157
Little Britain, ● Orange....M 18	[illegible]....Ad	[illegible]
Littlefalls, 2 banks, ● Herkimer H 17	035, 16, [illegible] 228....Am., Natl	10,381
Little France, Oswego....O 1	Mallory, [illegible]....Am	[illegible]
Little Genesee, ● Allegany....K [illegible]	69a....Am	[illegible]
Littleneck, ● Queens....N [illegible]	*Little Neck Station*, 47....L. I	1,234
Little Neck Station, Queens....N 4	47....L. I	
Little Rapids, Hamilton....D 1[illegible]	[illegible]....Am	
Littlerest, Dutchess....L 20	Dover Plains, 52....Ad	162
Little River, St. Lawrence....C 16	Canton, [illegible]....Am	
Little Utica, Onondaga....G 12	Lamsons, 28....U. S	[illegible]
Little Valley, 1 bank, ● Cattaraugus....J [illegible]	[illegible] 30b....W., F. & Co	1,[illegible]
Littleyork, ● Cortland....I 1[illegible]	28a....U. S	[illegible]
Liverpool, ● Onondaga....G 13	55bb, dd, 81½....Am	[illegible]
Live Stock Exchange, Sub-Station Buffalo P. O.) ● Erie....	See Buffalo....	
Livingston, ● Columbia....K 20	See Hudson....	[illegible]
Livingston, Richmond....O 1	79....U. S	
Livingston Manor, ● Sullivan....L 16	⊙ 59a....Ad	361
Livingstonville, ● Schoharie....J 81	Middleburg, 49....Natl	670
Livonia, ● Livingston....H 8	⊙ 30h, 46½....W., F. & Co	865
Livonia Center, 2 banks, Livingston H 9	42l....U. S	1,027
Lobdell, (3 miles n. w. of Moffittsville B 19) Clinton....	*Russia*, 23....Natl	×
Loch Muller, Essex....E 19	Schroon Lake, 862....▭Natl	×
Loch Sheldrake, ● Sullivan....L 17	Hurleyville, 59....Ad	[illegible]
Lock Berlin, Wayne....G 11	⊙ 55a....Am	172
Locke, 1 bank, ● Cayuga....I 12	⊙ 42f....U. S	[illegible]
Lockport, 5 banks, ● Niagara..G 6	⊙ 016, 20½, 30r, 035, 55b, f, 210, 228....Am., W., F. & Co	16,581
Lockport Junction, Niagara....G 6	⊙ 035, 55b, f....▭Am	×
Lockwood, ● Tioga....K 12	⊙42e....U. S	270
Locust Avenue, Queens....O 4	47h, s....▭L. I	×
Locustgrove, Lewis....F 1[illegible]	Port Leyden....Am	[illegible]
Locust Valley, ● Nassau....N 6	⊙47e....L. I	[illegible]
Lodi, ● Seneca....I 11	*Lodi Station*, 42....Am., U. S	[illegible]
Lodi Center, Seneca....I 11	*Lodi Station*, 42....Am., U. S	[illegible]
Lodi Station, Seneca....	⊙42e....U. S	
Logan, ● Schuyler....J 11	Burdett, 42....U. S	126
Lombard, (r. f. d. from Ripley) Chautauqua....J 3	Ripley, 41, 56....Am., Natl	[illegible]
Lomontville, (1 mile e. of Marble Town, L 18) Ulster....	Rosendale, 55....Natl	37
Longbeach, Nassau....P 4	⊙47t....L. I	[illegible]
Long Bridge, (mail to Mottville) Onondaga....	73	
Longeddy, ● Sullivan....L 16	⊙30f....W., F. & Co	[illegible]
Long Island City, 2 banks, ● Queens....N 3	⊙ 47 [illegible], 258, 298, 330, 364....L. I., Natl., N. Y. L	[illegible]
Longlake, ● Hamilton....D 11	20[illegible]	[illegible]
Long Lake, West, (mail to Nehasane) St. Lawrence....	55[illegible]....Am	
Longwood, (mail to Corfu) Genesee....	42a....U. S	
Longyear, (R. R. name *Mt. Pleasant*) ● Ulster....K 18	83a....Am	37
Loomis, Delaware....K 17	Walton, [illegible]....Ad	156
Lonts Crossing, Fulton....G 18	[illegible]	
Looneyville, Erie....H 6	28a, 42a, 55a....Am., U. S	
Loonlake, Franklin....B 19	*Loon Lake Station*, 24, 55....Am., Natl	262
Loon Lake Station, (P. O. name Inman) Franklin....B 18	24a, 55k....Am., Natl	
Lordville, ● Delaware....L 16	30f....W., F. & Co	321
Lorena, (r. f. d. from Rome) Oneida....	Rome, 55, 59....Ad., Am	
Lorings, (mail to East River) Cortland....	42[illegible]....U. S	
Lorraine, ● Jefferson....E 14	Adams, 55....Am	142
Lotville, Fulton....G 17	Dolgeville, 46....Am	
Loudonville, Albany....I 19	See Albany....	342
Louise, (3 miles w. of Clayburg, B 19) Clinton....	*Russia*, 24....Natl	
Louisville, ● St Lawrence....A 15	⊙ Norwood, 55, 66....Am	209
Louisville Landing, St. Lawrence. A 16	Norwood, 55, 66....Am	
Lounsberry, Tioga....K 13	28a....U. S	162
Lowell, Oneida....G 16	Rome, 55, 59....Ad., Am	163
Lowerre, Westchester....M 4	55[illegible]....Am	
Lower Switch, Tompkins....	[illegible]....U. S	
Lowman, Chemung....K 11	28a....U. S	162
Low Point, (P. O. name Carthage Landing) Dutchess....M 19	55n....Am	
Lowville, 2 banks, ● Lewis....E 15	⊙ 55gg....Am	2,4[illegible]
Loyd, ● Ulster....L 19	See Highland....	210
Loyd Station, Ulster....L 19	3a, 55....Ad	
Ludingtonville, Putnam....M 20	Holmes, 58....Ad	36
Ludlow, New York....M 3	55n....Am	
Ludlowville, ● Tompkins....I 12	42a....U. S	460
Lummisville, Wayne....G 10	North Rose, 55....Am	36
Luther, Rensselaer....I 28	See Albany....	
Luzerne, ● Warren....G 11	⊙1....Adir	710
Lycoming, (R. R. name *Scriba*) Oswego....F 12	55aa....▭Am	
Lykers, Montgomery....H 18	Canajoharie, 55....Am., Natl	75
Lynbrook, ● Nassau....O 4	⊙ 47b, t....L. I	
Lyndonville, ● Orleans....F 7	⊙ 55y....Am	572
Lynn, Steuben....I [illegible]	Avoca, 28, 30....U. S., W., F. & Co	
Lyon Falls, ● Lewis....F 16	55gg....Am	470
Lyon Mountain, ● Clinton....A 15	⊙ 24a....Natl	[illegible]
Lyons, Essex....	24b....Natl	
Lyons, 3 banks, ● Wayne....H 11	⊙55a, r, ll, pp, 210, 228. Am., Natl	4,300
Lyonsdale, Lewis....E 15	Lyon Falls, 55....Am	267
Lysander, ● Onondaga....G 12	Lamsons, 28....U. S	262

M

TOWN. COUNTY. INDEX.	RAILWAY, or, if not on a Railroad, nearest station. EX.	POP.
McClure Settlement, (R. R. name *Oquaga*) ● Broome....K 15	30t....W., F. & Co	102
McColloms, (7 miles n. of Paul Smiths, B 18) Franklin....	⊙55k....▭Am	34
McConnellsville, ● Oneida....G 14	⊙42m, 55bb....Am., U. S	340
McDonough, ● Chenango....J 14	Greene, 28....U. S	612
McGraw, ● Cortland....I 13	⊙026, 30½....U. S	750
McGraws, (mail to Rexville) Steuben....	62½....W., F. & Co	
McIntyre, Dutchess....L 20	3a, 71....Ad., Am	101
McKeever, ● Herkimer....E 16	55k....Am	41
McKinley, (4 miles s. e. of Stone Arabia, H 18) Montgomery....	Palatine Bridge, 55....Am	52
McKinney's, Tompkins....J 12	42a....U. S	
McKownville, Albany....I 19	See Albany....	134
McLean, ● Tompkins....I 12	⊙ 42m....U. S	674
McNair, (P. O. name N. Sparta) Livingston....I 9	27....▭W., F. & Co	150
McNalls, Niagara....G 6	See Lockport....	
McQueens, Livingston....H 9	30h....▭W., F. & Co	
Mabbettsville, Dutchess....L 20	Millbrook, 52....Am	187
MacDougall, ● Seneca....I 11	See Geneva....	79
Macedon, ● Wayne....G 10	⊙ 55a, pp....Am., Natl	592
Macedon Center, ● Wayne....G 10	Macedon, 55....Am., Natl	170
Machias, (R. R. name *Machias Junction*) ● Cattaraugus....J 6	⊙ 18c, 67a....Ad	410
Mackey, Schoharie....J 18	Grand Gorge, 83....Am	46
Macomb, St. Lawrence....B 15	Heuvelton, 55....Am	261
Madalin, ● Dutchess....K 19	Tivoli, 55....Am	810
Madawaska, Franklin....B 18	64a....▭Am	
Madison, ● Madison....H 15	Solsville, 59....Ad	321
Madison Square, (Station, New York P. O.) ● New York....	See New York....	
Madrid, 1 bank, ● St. Lawrence..A 16	*Madrid*, 66....Am	810
Madrid, St. Lawrence....A 16	⊙ 66a....Am	
Madrid Springs, ● St. Lawrence. A 16	*Madrid*, 66....Am	210
Magee, Seneca....H 11	Waterloo, 55....Am	61
Mahopac, (R. R. name *Lake Mahopac*) ● Putnam....M 20	55n, q....Am	542
Mahopac Falls, ● Putnam....N 19	55s....Am	[illegible]

New York 7

Ad., Adams Ex. Adir., Adirondack Ex. Am., American Ex. Can., Canadian Ex. E. & P., Earle & Prew Ex. L. I., Long Island Ex. Natl., National Ex.
N. Y. L. New York Local Ex. N. Y. & B. D., New York & Boston Despatch Ex. U. S., United States Ex. W., F. & Co., Wells, Fargo & Co. Ex.

TOWN. COUNTY.	INDEX	RAILWAY, or, if not on a Railroad, nearest station.	EX.	POP.
Mahopac Mines, Putnam	M 20	[illegible]	Am	
Maine, ● Broome	K [illegible]	[illegible]	W., F. & Co	110
Maine, Cattaraugus		[illegible]	Am	
Malcom, Seneca	H [illegible]	[illegible]	Natl	
Malden, ● Ulster	K [illegible]	[illegible]	Natl	361
Malden Bridge, Columbia	I 20	Chatham Center, [illegible]	Am	120
Mallory, ● Oswego	G [illegible]	[illegible]	Am	
Malloryville, (mail to Freeville) Tompkins		[illegible]	U. S	
Malone, 2 banks, ● Franklin	A 18	[illegible]	Am	[illegible]
Malone Junction, Franklin		[illegible]	Am	
Malta, Saratoga	H 19	Round Lake, [illegible]	Natl	
Maltaville, Saratoga	H 20	Round Lake, [illegible]	Natl	
Mamaroneck, 2 banks, ● Westchester	M [illegible]	[illegible]	Am	[illegible]
Manchester, ● Ontario	H 10	[illegible]	Am., U. S	
Manchester Bridge, Dutchess	M 19	[illegible]	Ad	
Manchester Center, Ontario	H 10	Manchester, [illegible]	Am., U. S	110
Mandana, Onondaga	H [illegible]	Skaneateles, [illegible]	Am	
Manhasset House, (Summer P.O.) ● Suffolk	N [illegible]	[illegible]		
Manhasset, ● Nassau	N [illegible]	*Great Neck*, 17j.	L. I	[illegible]
Manhasset Station, Nassau	N	17j.	L. I	
Manhattan Beach, (Sub-Station Brooklyn P. O.) ● Kings	O [illegible]	[illegible]	L. I	
Manhattan Beach Hotel, Kings	O [illegible]	[illegible]	L. I	
Manhattan Beach, [illegible] Kings	O [illegible]	[illegible]	L. I	
Manheim, (4 miles [illegible] Little falls, H 17) Herkimer		[illegible]		
Manlius, ● Onondaga	H [illegible]	[illegible]	Natl	
Manlius Center, Onondaga	H [illegible]	[illegible]	Am., Natl	
Manlius Station, (P. O. name Minoa,) Onondaga	H [illegible]	[illegible]	Am., Natl	201
Manning, Orleans	G [illegible]	[illegible]	Am	
Mannsville, ● Jefferson	E [illegible]	55bb	Am	
Manorkill, Schoharie	I 18	Grand Gorge, 83	Am	79
Manorton, Columbia	K 20	[illegible]	U. S	
Manorville, (R. R. name *Manor*) ● Suffolk	O [illegible]	[illegible]	L. I	56
Mapes, (2 miles n. of [illegible] Corners, K 8) Allegany		[illegible]	W., F. & Co	×
Maplebeach, (3½ miles [illegible] Lakeville, H 8) Livingston		[illegible]		×
Maplegrove, Otsego	I [illegible]	Otego	Natl	64
Maple Grove, Queens	N [illegible]	[illegible]	L. I	×
Maples, (2 miles [illegible] J 6) Cattaraugus	K [illegible]	[illegible]	W., F. & Co	×
Maplesprings, Chautauqua	K [illegible]	[illegible]	Am	×
Maplestreet, Niagara	G 2	[illegible]	Am	×
Mapleton, Cayuga	H [illegible]	[illegible]	Am., U. S	46
Mapleton, Kings		[illegible]	N. Y. L	×
Mapleton Station, Niagara	G [illegible]	035, 55b	Am	×
Maplevalley, Otsego	I [illegible]	Schenevus, 13.	Natl	10
Maplewood, Monroe	G [illegible]	18c, 55pp	Am., Natl	×
Maplewood, Sullivan	M [illegible]	Monticello, 70	W., F. & Co	×
Marathon, 1 bank, ● Cortland	I [illegible]	[illegible]	U. S	1,092
Marbletown, Ulster	L [illegible]	[illegible]	Natl	[illegible]
Marcellus, ● Onondaga	H [illegible]	Marcellus Falls, [illegible]	Am	589
Marcellus Falls, ● Onondaga	H [illegible]	[illegible]	Am	210
Marcy, Oneida	G 15	[illegible]	Am	1,221
Marengo, Wayne	H [illegible]	Clyde, [illegible]	Am., Natl	79
Margaretville, 1 bank, ● Delaware	K [illegible]	Arkville, [illegible]	U. S., W., F. & Co	660
Mariaville, Schenectady	H [illegible]	See Schenectady		92
Marietta, Onondaga	H [illegible]	Marcellus Falls, [illegible]	Am	[illegible]
Marilla, ● Erie	H [illegible]	[illegible]	W., F. & Co	[illegible]
Marilla, Erie	H [illegible]	[illegible]	W., F. & Co	
Mariner Harbor, (R. R. name *Erastina*) ● Richmond	N	79	U. S	2,003
Marion, ● Wayne	G 10	Palmyra, [illegible]	Am., Natl	511
Mariposa, Chenango	I [illegible]	De Ruyter, 30	Am	
Marist, (2 miles n. of Stanfordville, L 20) Dutchess		Stanfordville, 60, 71	Ad., U. S	
Markham, (mail to Dayton) Cattaraugus	J 5	[illegible]	W., F. & Co	
Marks, (4½ miles s. w. of Sherman, K 3) Chautauqua		Sherman, 67	Ad	
Marlboro, ● Ulster	M [illegible]	[illegible]	Natl., U. S	[illegible]
Marshall, Allegany	J [illegible]	Belfast, [illegible]	Am	
Marshall's, (P. O. name Mitchellville) Steuben	J 10	37	▭W., F. & Co	[illegible]
Marshfield, Erie	I 5	Lawton Station, 30	▭W., F. & Co	
Marshville, Montgomery	H [illegible]	Canajoharie, 55	Am., Natl	[illegible]
Marshville, St. Lawrence	B [illegible]	De Kalb Junction, 55	Am	
Martindale Depot, Columbia	K 20	[illegible]	Am	[illegible]
Martinsburg, ● Lewis	F [illegible]	[illegible]	Am	296
Martinsburg, (P. O. name [illegible]) Lewis	E [illegible]	[illegible]	Am	
Martinsville, ● Niagara	G [illegible]	[illegible]	W., F. & Co	
Martville, ● Cayuga	G [illegible]	[illegible]	U. S	162
Marvin, Chautauqua		[illegible]	Ad	[illegible]
Maryland, ● Otsego	I [illegible]	[illegible]	Natl	[illegible]
Masonville, ● Delaware	K 15	[illegible]	Ad., Natl	[illegible]
Maspeth, ● Queens	N	[illegible]	L. I., Natl., N. Y. L	[illegible]
Massapequa, (P. O. name Seaford) Nassau	O [illegible]	[illegible]	L. I	[illegible]
Massawepie, (8 miles [illegible] Childwold [illegible] Station) [illegible]		Childwold Station, 55	Am	
Massena, (R. R. name *Massena Springs*), 2 banks ● St. Lawrence	A 16	98b, 048, 55bb	Am., Can	2,032
Massena Center, St. Lawrence	A 16	Massena, 8, 048, [illegible]	Am., Can	[illegible]
Massena Springs, ([illegible] of Massena, A 16) ● St. Lawrence		Massena, 8, 048, 55	Am., Can	[illegible]
Mastic, Suffolk	P 10	[illegible]	L. I	
Matteawan, 2 banks, ● Dutchess	M 19	[illegible]	Am., U. S	[illegible]
Mattituck, ● Suffolk	O 12	[illegible]	L. I	[illegible]
Matteson, St. Lawrence	C 17	[illegible]	Am	
Maxwell's Crossing, Livingston	H [illegible]	[illegible]	Am	
Maybrook, ● Orange	M 18	[illegible]	Am., W., F. & Co	[illegible]
Mayburys Mills, (mail to [illegible]) Cortland		[illegible]	U. S	
Mayfield, ● Fulton	G 18	[illegible]	Am	589
Mayle, Niagara		See Niagara Falls		
Maynard, Oneida	G 16	See Utica		
Mays Mill, (4 miles e. of Penn Yan, I 10) Yates		55mm	Am	120
Mayville, 1 bank, ● Chautauqua	J [illegible]	35½, 67e, 224	Ad	914
Maywood, (P. O. name Sidney Center) Delaware	J 16	59a	Ad	779
Meaders, (4 [illegible] from Plattsburgh) Clinton		Plattsburg, 15, 23	Natl	
Meadowbrook ● Orange	M 14	[illegible]	Ad	
Meadowdale, Albany	I 19	[illegible]	Natl	78
Mechanicstown, Orange	M [illegible]	[illegible]	Ad	
Mechanicsville, 2 banks, ● Saratoga	H 20	[illegible]	Natl	4,095
Mecklenburg, ● Schuyler	J 11	Trumansburg, 42	U. S	[illegible]
Meco, (2½ miles w. of Gloversville, H 18) Fulton		Gloversville, 32	Am	
Medford Station, Suffolk	O [illegible]	47a	L. I	
Medina, 2 banks, ● Orleans	G [illegible]	[illegible], 210, [illegible]	Am	4,716
Medusa ● Albany	J 19	Coxsackie, 55	Natl	312
Medway, ● Greene	J 19	Coxsackie, 55	Natl	[illegible]
Mellenville, ● Columbia	J 20	55ee	Am	[illegible]
Melrose, New York	N [illegible]	[illegible]	Am	
Melrose, ● Rensselaer	H 20	[illegible]	Natl	[illegible]
Melville, ● Suffolk	O 6	*E. Jaquya*, [illegible]	L. I	[illegible]
Memphis, ● Onondaga	H 12	55a, pp, 210, 228	Am., Natl	[illegible]
Menands, Albany		13h	Natl	
Mendon, ● Monroe	H 9	Mendon Center, 42	U. S	298
Mendon Center, ● Monroe	H 9	[illegible]	U. S	[illegible]
Mentor, (1½ miles n. w. of Open Meadows, K 13) Chautauqua		Ashville, 30	W., F. & Co	
Meredith, Delaware	J 16	Delhi, 59	Ad	[illegible]
Meridale, Delaware	I 16	Delhi, 59	Ad	152
Meridian, ● Cayuga	G 2	Cato, [illegible]	U. S	[illegible]
Merrick, ● Nassau	O [illegible]	[illegible]	L. I	[illegible]
Merrickville, Delaware	K [illegible]	59a	Ad	[illegible]
Merriewold, Sullivan	M 7	[illegible]	W., F. & Co	×
Merrifield, Cayuga	I 12	Ensenore, 42	U. S	10
Merrill, Clinton	A [illegible]	Lyon Mountain, 24	Natl	361
Merrillsville, (4½ miles s. w. of Wampsville, H 14) Madison		Oneida, [illegible], 59	Ad., Am	
Mertensia, ● Ontario	H [illegible]	[illegible]	Am	110
Messengerville, Cortland	J [illegible]	[illegible]	U. S	112
Methol, Delaware	L 11	Cook Falls	Ad	80
Metropolitan, (2 miles n. of Evergreen, O 3) ● Queens		See Brooklyn		502
Mettacahonts, Ulster	L 18	Ellenville, 59	Ad	[illegible]
Mexico, 2 banks, ● Oswego	I [illegible]	55mm	Am	1,219
Middleburg, 1 bank, ● Schoharie	I 18	19	Natl	1,155
Middlefalls, ● Washington	G 20	Greenwich, 35	Natl	461
Middlefield, ● Otsego	I 16	Milford, 25	Natl	210
Middlefield Center, Otsego	I 17	Cooperstown, [illegible]	Natl	[illegible]
Middle Granville, ● Washington	F 20	13a, 145	Natl	510
Middlegrove, ● Saratoga	G 19	3		210
Middle Hope, ● Orange	M 19	See Newburgh		210
Middle Island, ● Suffolk	O 9	Yaphank, 47	L. I	267
Middle Kilns, (mail to Inman) Franklin		[illegible]	Natl	×
Middleport, 2 banks, ● Niagara	G 7	55l, 210, 228	Am	1,131
Middlesex, ● Yates	I 10	42k	U. S	[illegible]
Middle Sprite, Fulton	G [illegible]	West Johnsville, 55	Am., Natl	102
Middletown, 4 banks, ● Orange	M 18	30l, q, 50, 59a, 60 Ad., Natl., W., F. & Co		14,552
Middle Village, ● Queens	N 3	*Bushwick Junction*, [illegible] Natl., N. Y. L		802
Middleville, ● Herkimer	G 16	55h	Am	667
Midway, Chautauqua		25½, [illegible]	Am	
Midway Park, Chautauqua		[illegible]	Am	
Milan, ● Dutchess	L 20	*Rhinecliff*, 3	Ad	52
Mileses, Sullivan	L 16	Hankins, 30	W., F. & Co	[illegible]
Milestrip, Madison	H 14	Clockville, 42	U. S	29
Milford, 1 bank, ● Otsego	I 16	25	Natl	[illegible]
Military Road, Erie		35a	Am	
Millbrook, 1 bank, ● Dutchess	L 20	42a	Am	1,027
Millburn, (P. O. name Baldwin) Queens	O 5	47b	L. I	1,500
Millerplace, ● Suffolk	N 9	*Miller Place Station*, 47	L. I	172
Miller Place Station, Suffolk	N 9	47d	L. I	
Millers, Franklin	C 8	Saranac Inn, 55	Am	
Millers, (R. R. name *County Line*) ● Orleans	F [illegible]	[illegible]	Am	12
Millers Lane, Orange		[illegible]		
Millers Mills, Herkimer	H 16	28e	U. S	182
Millersport, Erie	G 6	See Lockport		
Millerton, 1 bank, ● Dutchess	L 20	3d, 52a, 55t	Ad., Am	802
Millgrove, (R. R. name *Wende*) Erie	H 6	[illegible]	Am	207
Millneck, ● Nassau	N 6	[illegible]	L. I	

TOWN. COUNTY.	INDEX	RAILWAY, or, if not on a Railroad, nearest station.	EX.	POP.
Millpoint, Montgomery	H 18	Auriesville, 55	[illegible]	
Millport, ● Chemung	J 11	030, 65a	[illegible]	
Mills Corners, Fulton	H 19	Cranberry [illegible]	[illegible]	
Mills Mills, Allegany	I [illegible]	[illegible]	[illegible]	
Millville, ● Orleans	G [illegible]	[illegible]	[illegible]	
Millwood, Westchester	N [illegible]	[illegible]	[illegible]	
Milo Center, Yates	I [illegible]	[illegible]		
Milo Mills, Yates		[illegible]		
Milton, ● Ulster	M [illegible]	[illegible]	[illegible]	
Milton Center, [illegible]	G [illegible]	[illegible]		
Mina, Chautauqua	L [illegible]	Sherman, 67	[illegible]	
Minaville, ● Montgomery	H [illegible]	Amsterdam, 55	[illegible]	
Minden, Montgomery	H [illegible]	[illegible]	[illegible]	
Mindenville, Montgomery	H [illegible]	[illegible]		
Mineola, 1 bank, ● Nassau	O 5	47a, [illegible]	[illegible]	[illegible]
Mineralsprings, Schoharie	I 18	Cobleskill,	[illegible]	84
Minerva, ● Essex	F 19	North Cr[illegible]	[illegible]	263
Minetto, ● Oswego	I [illegible]	[illegible]		
Minetto, Oswego	I [illegible]	[illegible]		
Mineville, ● Essex	[illegible]	[illegible]		
Minisink, Orange	[illegible]	[illegible]	[illegible]	
Minnehaha, Hamilton		[illegible]		
Minnewaska, ● Ulster	L [illegible]	New Paltz, 35	Natl	
Minoa, (R. R. name *Manlius Station*,) ● Onondaga	H 12	55j	Am., Natl	
Minott, (5 miles n. of E. Schuyler, H 10) Herkimer		E. Schuyler, 55	Am	
Minsteed, (4½ miles s. w. of Joy, G 10) Wayne		Palmyra, 55	Am., Natl	
Mitchellville, (R. R. name *Marshall's*) Steuben	J 10	37	▭W., F. & Co	
Model, (2½ miles s. of Leptondale, M 19) Orange		Walden, 55	Natl., U. S	
Modeltown, (R. R. name *Model City*,) Niagara	G [illegible]	[illegible]		
Modena, ● Ulster	M 19	[illegible]	[illegible]	
Moffittsville, ● Clinton	B 19	*Russia*, 23		
Mohawk, 1 bank, ● Herkimer	H 16	033, 55rr, 228	[illegible]	
Mohawk, Schenectady	H 18	13c, [illegible]	[illegible]	
Mohawk Hill, Lewis	F 15	Lyon Falls, 55	[illegible]	
Mohegan, ● Westchester	N 19	087		
Mohonk Lake, ● Ulster	L [illegible]	New Paltz, [illegible]	[illegible]	
Moira, ● Franklin	A [illegible]	64a, 66a, b	[illegible]	
Mombaccus, Ulster	L [illegible]	[illegible]lenville, [illegible]	[illegible]	
Mongaup, Sullivan	M [illegible]	Monticello, 70	A., [illegible] & Co	
Mongaup Valley, ● Sullivan	M [illegible]	Monticello, 70	A., [illegible] & Co	
Monroe, ● Orange	N 18	30l	W., F. & Co	
Monsey, ● Rockland	O 19	30s	W., F. & Co	
Montague, Lewis	E 14	Low[illegible]	[illegible]	
Montauk, Suffolk	P [illegible]	[illegible]	[illegible]	
Montauk Junction, Kings		[illegible]	[illegible]	
Montela, Ulster	L 18	Ellenville, 59	[illegible]	
Monterey, ● Schuyler	J 10	See Cooper Plains		
Montezuma, ● Cayuga	H 12	210, 228	[illegible]	
Montezuma Station, Cayuga		55pp	[illegible]	
Montgomery, ● Orange	M 18	30p, 55ww	[illegible]	
Monticello, 1 bank, ● Sullivan	M 17	70a	[illegible]	
Montour Falls, 1 bank, ● Schuyler	J 11	030, 65a	[illegible]	
Montrose, ● Westchester	N 19	55n	Am	
Monument, (mail to Schuylerville) Saratoga		2d	[illegible]	
Moodna, Orange	M 19	See Cornwall on the Hud		
Moody, ● Franklin	C 18	Tupper Lake, 64	Am	
Mooers, (R. R. name *Mooers Junction*) ● Clinton	A 20	8c, 13l, 66a	Am., Natl	
Mooers Forks, ● Clinton	A 19	66a	Am	
Moons, Chautauqua	J [illegible]	[illegible]	Am	
Moores Mill, ● Dutchess	M [illegible]	[illegible]	[illegible]	
Moose River, Lewis	E [illegible]	[illegible]	[illegible]	
Moravia, 2 banks, ● Cayuga	[illegible]	[illegible]	[illegible]	[illegible]
Morehouseville, Hamilton	F [illegible]	Prospect	[illegible]	
Moreland, Schuyler	I [illegible]	Moreland Station	[illegible]	
Moreland Station, Schuyler	I [illegible]	[illegible]	[illegible]	
Morganville, Genesee	I [illegible]	2a	U. S	
Moriah ● Essex	D 20	13k, [illegible]	[illegible]	[illegible]
Moriah Center ● Essex	D 20	40		[illegible]
Moriches, Suffolk	P 10	47b		
Morley, ● St. Lawrence	B 15	Canton, 55	[illegible]	
Morningside, (Summer P. O.) Essex		L. Placid, 24	[illegible]	
Morris, 1 bank, ● Otsego	I 15	Pittsfield, 59		
Morrisania, (mail to New York) ● New York	M 4	55t	Am	
Morris Heights, New York	M 3	55n, q, t	Am	
Morrisonville, ● Clinton	B 20	24a		
Morris Park, (Sub-Station Jamaica P. O.) Queens	O [illegible]	[illegible]	L. I	
Morristown, ● St. Lawrence	B 14	[illegible]	[illegible]	[illegible]
Morrisville, 1 bank, ● Madison	H 14	Mo[illegible]	Ad	
Morrisville Station, Madison	H 14	5[illegible]	[illegible]	
Mortimer, (3 miles w. of Ridgeland, G 9) Monroe		[illegible]		
Morton, ● Orleans	G [illegible]	[illegible]	[illegible]	
Morton Corners, ● Erie	I [illegible]	[illegible]	W., F. & Co	
Moscow, (R. R. name [illegible]) ● Livingston	I [illegible]	[illegible]		
Moses Kill, Washington		Ft. Edward, 13, 034	Am	
Moshers, (P. O. name Alburg) Franklin	A 17	61a	Am	
Mosherville, Saratoga	H 19	Ballston Spa, 1		
Mosholu, New York	M 4	55r		
Mossyglen, (2 miles s. w. of Gibson, K 11) Steuben		See Corning		
Mott Haven, New York		55n, 58a	[illegible]	
Mott Haven Junction, New York		55n	[illegible]	
Mottville, ● Onondaga	H 12	78		
Mountain, (6½ miles n. of Walton, K 16) Delaware		Walton, 59	[illegible]	
Mountaindale, ● Sullivan	M [illegible]	[illegible]	Ad	
Mountain House Station, G[illegible]		[illegible]	[illegible]	
Mountain Spring, Orange	M [illegible]	[illegible]	W., F. & Co	
Mountainview, Franklin	A [illegible]	[illegible]	[illegible]	
Mountainville, ● Orange	M 19	[illegible]	W., F. & Co	[illegible]
Mounthope, Orange	M [illegible]	[illegible]	▭W., F. & Co	[illegible]
Mount Hope, (P. O. name Primrose) Westchester		[illegible]	[illegible]	
Mount Hope Siding, Monroe		[illegible]	U. S	
Mount Ivy, Rockland	N [illegible]	[illegible]	W., F. & Co	
Mount Kisco, 1 bank, ● Westchester	N [illegible]	[illegible]	Am	[illegible]
Mount Lebanon, ● Columbia	[illegible]	New Leban[illegible]	Natl	
Mount McGregor, (mail to Wilton) Saratoga	G 19	74		
Mount Marion, (P. O. name Cockburn) Ulster	K [illegible]	[illegible]	Natl	
Mount Morris, 2 banks, ● Livingston	I 8	27, 28a, 30j 67b.	Am., U. S., W., F. & Co	
Mount Pleasant, Oswego	F 12	Fulton, 55, 59	Ad., Am., U. S	
Mount Pleasant, (P. O. name Long Year) Ulster	K 18	83a	Am	
Mount Riga, Dutchess	K 21	3a, 55t	▭Am., U. S	
Mount Roderick, (3½ miles [illegible] of Solon, I 14) Cortland		[illegible]		
Mount Ross, Dutchess	L [illegible]	[illegible]	Ad	
Mount Saint Vincent, Westchester	M [illegible]	[illegible]	Am	
Mount Sinai, Suffolk	N [illegible]	Port Jefferson, [illegible]	L. I	
Mount Upton, ● Chenango	I [illegible]	[illegible]	[illegible]	
Mount Vernon, 3 banks, ● Westchester	M 4	55f, 58a	[illegible]	20,[illegible]
Mount Vision, ● Otsego	I 16	Cooperstown, [illegible]	Natl	
Moworay, (2 miles n. e. of Modena, L 19) Ulster		[illegible]	[illegible]	
Muitzeskill, Rensselaer		[illegible]	[illegible]	
Mulhollon, Steuben	K [illegible]	[illegible]		
Mumford, ● Monroe	H [illegible]	[illegible]	[illegible]	[illegible]
Mundale, Delaware	J 16	Walden,	U. S	
Munnsville, ● Madison	H 14	59b		[illegible]
Munson, (2 miles s. w. of Hempstead, O 5) Nassau		Hempstead, 47	L. I	
Munsonville, (R. R. name *Kingsboro Road*,) ● Fulton	G 18	32b	▭Am	
Murray, ● Orleans	G 8	Holley	[illegible]	
Murray, Orleans	G 8	55f	[illegible]	
Murray Hill, Queens	N [illegible]	[illegible]	L. I	
Murrayisle, (Summer P. O.) Jefferson		See Clayton	Am	
Mycenae, Onondaga	H 14	Kirkville	[illegible]	
Myers, ● Tompkins	I [illegible]	[illegible]		
Myrtle, (2½ miles n. e. of S. Berne I 18) Albany		New Scotland, 55	Natl	

N

TOWN. COUNTY.	INDEX	RAILWAY, or, if not on a Railroad, nearest station.	EX.	POP.
Nanticoke, (6 miles s. w. of Whitney's Point, J 14) ● Broome		Whitney's Point, [illegible]	[illegible]	
Nanuet, ● Rockland	O [illegible]	[illegible]	W., F. & Co	1,[illegible]
Nanuet Junction, Rockland		[illegible]	W., F. & Co	
Napanoch, ● Ulster	L 18	Ellenville, [illegible]	[illegible]	[illegible]
Naples, 1 bank, ● Ontario	I 9	42l	U. S	[illegible]
Naples Landing, Ontario	I [illegible]	[illegible]		
Napoli, ● Cattaraugus	K 5	Little Valley, 30	W., F. & Co	[illegible]
Narrowsburg, ● Sullivan	M 16	30t	W., F. & Co	[illegible]
Nash, (3½ miles e. of Westfield, J 8) Chautauqua		Westfield, 41, 56	Am., Natl	
Nashville, (r. f. d. from Forestville) Chautauqua	J 5	Smiths Mills, 30	W., F. & Co	
Nassau, (mail to [illegible]) Nassau		17	L. I	
Nassau, ● Rensselaer	I [illegible]	[illegible]		[illegible]
Natural Bridge, ● Jefferson	D [illegible]	[illegible]	Am	[illegible]
Natural Dam, (2 miles n. of Gouverneur, C 15) St. Lawrence		[illegible]	[illegible]	×
Naumburg, ● Lewis	D 15	Castorland, 55	Am	×
Navarino, Onondaga	H 12	Skaneateles, 78	Am	156
Neck Road, Kings		12, 47q	L. I., N. Y. L	×
Neely Town, Orange	M 18	30p, 55ww	▭Natl., W., F. & Co	×
Nehasane, ● Hamilton	D 17	55k	Am	×
Nells Creek, Steuben	J 9	Wallace, 28, 30	U. S., W., F. & Co	×
Nelliston, ● Montgomery	H 17	Fort Plain, 55, 88	Am., Natl	634
Nelson, ● Madison	H 14	Cazenovia, 53	Ad., Am	162
Nelson, Steuben	K 10	23b	W., F. & Co	×
Nelson Lake, (mail to McKeever) Herkimer		[illegible]	Am	×
Nelson's Switch, Oswego	G [illegible]	[illegible]	Am	×
Nelsonville, ● Putnam	M 19	[illegible] Springs, [illegible]	Am	624
Neperan, (R. R. name [illegible]) ● Westchester	N [illegible]	[illegible]	Am	56
Nepera Park, ● Westchester	[illegible]	[illegible]	Am	×

TOWN. COUNTY.	INDEX	RAILWAY, or, if not on a Railroad, nearest station.	EX.	POP.
[illegible]	[illegible]	[illegible]	[illegible]	[illegible]
Newark, 3 banks, ● Wayne	[illegible]	[illegible]	[illegible]	[illegible]
Newark Valley, ● Tioga	[illegible]	[illegible]	[illegible]	[illegible]
New Baltimore, ● Greene	[illegible]	[illegible]	[illegible]	[illegible]
New Baltimore Station, Greene	[illegible]	[illegible]	[illegible]	[illegible]
New Berlin, 1 bank, ● Chenango	I [illegible]	[illegible]	[illegible]	[illegible]
New Berlin Center, Chenango	I [illegible]	[illegible]	[illegible]	[illegible]
New Berlin Junction, (P. O. name E. Guilford) Chenango	[illegible]	[illegible]	[illegible]	[illegible]
New Boston, Lewis	[illegible]	[illegible]	[illegible]	[illegible]
New Bremen, Lewis	[illegible]	[illegible]	[illegible]	[illegible]
New Brighton, 1 bank, ● Richmond	O 2	[illegible]	[illegible]	17,625
Newburgh, 5 banks ● Orange	M 19	[illegible]	[illegible]	24,[illegible]
Newburg Junction, Orange		[illegible]	[illegible]	[illegible]
New Castle, Westchester		Mount Kisco, 55	[illegible]	[illegible]
New Centerville, Oswego	[illegible]	[illegible]	Am	[illegible]
New City, ● Rockland	[illegible]	[illegible]	W., F. & Co	[illegible]
New City Junction		[illegible]	W., F. & Co	[illegible]
Newcomb, ● Essex	D [illegible]	Port Henry, 13, 40	[illegible]	[illegible]
[illegible], Columbia	[illegible] 20	East Chatham, 55	Am	[illegible]
Newdorp, ● Richmond	O 2	[illegible]	[illegible]	[illegible]
Newfane, ● Niagara	G 6	[illegible]	[illegible]	[illegible]
Newfield, ● Tompkins	J 12	[illegible]	[illegible]	[illegible]
Newfield Station (P. O. name Nina) Tompkins	[illegible]	[illegible]	[illegible]	[illegible]
New Hackensack, ● [illegible]	[illegible] 19	New Hamburg, 55	[illegible]	[illegible]
New Hamburg, ● [illegible]	[illegible]	[illegible]	[illegible]	[illegible]
[illegible]ton, ● Orange	[illegible]	[illegible]	[illegible]	[illegible]
New Hartford, ● Oneida	[illegible]	[illegible]	[illegible]	[illegible]
Newhaven, ● Oswego	[illegible]	[illegible]	[illegible]	[illegible]
[illegible]pstead, (mail to Summit [illegible]) Rockland	[illegible]	[illegible]	[illegible]	[illegible]
[illegible] ●	[illegible]	[illegible]	[illegible]	[illegible]
[illegible] ●	[illegible]	[illegible]	[illegible]	[illegible]
[illegible] ●	[illegible]	[illegible]	[illegible]	[illegible]
New Hydepark, (R. R. name *Hyde Park*) ● Nassau	[illegible]	[illegible]	[illegible]	[illegible]
New Kingston, ● Delaware	[illegible]	[illegible]	[illegible]	[illegible]
Newkirk, (1½ miles s. of East Elba, G 7) Genesee	[illegible]	[illegible]	[illegible]	[illegible]
New Lebanon, ● Columbia	[illegible]	[illegible]	[illegible]	[illegible]
New Lebanon Center, ● Columbia	[illegible]	[illegible]	[illegible]	[illegible]
New Lisbon, ● Otsego	[illegible]	[illegible]	[illegible]	[illegible]
New London, ● Oneida	[illegible]	[illegible]	[illegible]	[illegible]
New Lots, Kings	[illegible]	[illegible]	[illegible]	[illegible]
Newman, ([illegible] miles s. of Lake Placid, C 19) ● Essex	[illegible]	[illegible]	[illegible]	[illegible]
New Milford, ● O[illegible]	[illegible]	[illegible]	[illegible]	[illegible]
New Oregon, Erie	[illegible]	[illegible]	[illegible]	[illegible]
Newpaltz, 2 banks ● [illegible]	[illegible]	[illegible]	[illegible]	[illegible]
Newport, 1 bank, ● Herkimer	[illegible]	[illegible]	[illegible]	[illegible]
New Rochelle, 2 banks, ● W[illegible]	[illegible]	[illegible]	[illegible]	[illegible]
New Rochelle June., W[illegible]	[illegible]	[illegible]	[illegible]	[illegible]
New Russia, ● Essex	[illegible]	[illegible]	[illegible]	[illegible]
New Salem, Albany	[illegible]	[illegible]	[illegible]	[illegible]
New Scotland, Albany	I 19	3½, 55rr	[illegible]	[illegible]
New Springville, Richmond	O 1	Port Richm[illegible]	[illegible]	[illegible]
New Suffolk, ● Suffolk	O 12	Cutchogue, 47	[illegible]	[illegible]
Newtonfalls, ● St. Lawrence	[illegible]	[illegible]	[illegible]	[illegible]
Newtonville, Albany	[illegible]	[illegible]	[illegible]	[illegible]
New [illegible], Herkimer	H [illegible]	[illegible]	[illegible]	[illegible]
New Windsor, Orange	M [illegible]	[illegible]	[illegible]	[illegible]
New Woodstock, ● Madison	I [illegible]	[illegible]	[illegible]	[illegible]
NEW YORK, 385 banks, ● New York	[illegible]	[illegible]	[illegible]	[illegible]
New York Mills, ● Oneida	[illegible]	[illegible]	[illegible]	[illegible]
Niagara Falls, 6 banks, ● Niagara	[illegible]	[illegible]	[illegible]	[illegible]
Niagara Junction, Genesee	[illegible]	[illegible]	[illegible]	[illegible]
Niagara Junction, Niagara	[illegible]	[illegible]	[illegible]	[illegible]
Niagara University, ● Niagara	[illegible]	[illegible]	[illegible]	[illegible]
Nichols, Steuben	[illegible]	[illegible]	[illegible]	[illegible]
Nichols, ● Tioga	[illegible]	[illegible]	[illegible]	[illegible]
[illegible] ● [illegible]	[illegible]	[illegible]	[illegible]	[illegible]
[illegible] ● [illegible]	[illegible]	[illegible]	[illegible]	[illegible]
Niles, Cayuga	[illegible]	[illegible]	[illegible]	[illegible]
Niles, (mail to Franklin Depot) [illegible]	[illegible]	[illegible]	[illegible]	[illegible]
Nina, (R. R. name *Newfield Station*) Tompkins	[illegible]	[illegible]	[illegible]	[illegible]
Nineveh, 1 bank, ● Broome	[illegible]	[illegible]	[illegible]	[illegible]
Nineveh Junction, (1½ miles n. e. of Nineveh, K 15) ● Chenango	[illegible]	[illegible]	[illegible]	[illegible]
Niskayuna, ● Schenectady	I [illegible]	[illegible]	[illegible]	[illegible]
Niverville, ● Columbia	[illegible]	[illegible]	[illegible]	[illegible]
Norfolk, ● St. Lawrence	[illegible]	[illegible]	[illegible]	[illegible]
Normansville, (2½ [illegible] Delmar, I 19) Albany	[illegible]	[illegible]	[illegible]	[illegible]
Norris Heights, (Sub-Station New York P. O.) ● New York		See New York		
Northampton, ● Fulton	G 9	Cranberry Creek, 32	[illegible]	[illegible]
North Argyle, Washington	[illegible]	Fort Edward, 13, 034	[illegible]	[illegible]
North Bangor, ● [illegible]	[illegible] 8	*Bangor*, 66	[illegible]	[illegible]
North Barton, Tioga	[illegible] 12	Lockwood, [illegible]	[illegible]	[illegible]
North Bay, ● Oneida	[illegible]	[illegible]	[illegible]	[illegible]
North Bergen, ● Genesee	[illegible]	[illegible]	[illegible]	[illegible]
North Blenheim, ● Schoharie	[illegible]	[illegible]	[illegible]	[illegible]
North Bloomfield ● [illegible]	I 9	Honeoye Fal[illegible]	[illegible]	[illegible]
North Bolton, Warren	[illegible]	[illegible]	[illegible]	[illegible]
North Boston, ● Erie	I 6	See Hamburg		
North Boylston, (5 miles [illegible] Lacona, E 13) Oswego		Lacona, 55	[illegible]	[illegible]
Northbranch, ● Sullivan	L 16	Callicoon Depo[illegible]	[illegible]	[illegible]
North Bridgewater, Oneida	H 16	Bridgewater, 28, 84	[illegible]	[illegible]
North Broadalbin, Fulton	H 18	Mayfield, 32	[illegible]	[illegible]
North Brookfield, ● Madison	[illegible]	[illegible]	[illegible]	[illegible]
North Buffalo Junction, (in Blackrock) Erie	[illegible]	[illegible]	[illegible]	[illegible]
North [illegible], (2 miles n. of Rock [illegible]) [illegible]	[illegible]	[illegible]	[illegible]	[illegible]
North Cameron, Steuben	[illegible]	[illegible]	[illegible]	[illegible]
North Candor, Tioga	[illegible]	[illegible]	[illegible]	[illegible]
Northcastle, Westchester	[illegible] 20	Valhalla, 55	[illegible]	[illegible]
North Chatham, ● Columbia	[illegible]	[illegible]	[illegible]	[illegible]
North Chemung, ● Chemung	K 12	See Elmira		
North Chili, ● Monroe	[illegible]	[illegible]	[illegible]	[illegible]
[illegible] ● [illegible]	L 20	Verbank, 52	[illegible]	[illegible]
North Clymer, (R. R. name [illegible]) ● Chautauqua	[illegible]	[illegible]	[illegible]	[illegible]
North Cohocton, ● Steuben	[illegible]	[illegible]	[illegible]	[illegible]
North Colesville, [illegible]	[illegible]	[illegible]	[illegible]	[illegible]
North Collins, 1 bank ● E[illegible]	[illegible]	[illegible]	[illegible]	[illegible]
North Conesus, Livingston	I 9	Conesus, 30	[illegible]	[illegible]
North Constantia, Oswego	G 14	Constantia, 59	[illegible]	[illegible]
Northcreek, ● Warren	[illegible]	[illegible]	[illegible]	[illegible]
North Cuba, (R. R. [illegible] *Station*) Allegany	[illegible]	[illegible]	[illegible]	[illegible]
North Easton, Washington	[illegible]	[illegible]	[illegible]	[illegible]
North Edmeston, Otsego	[illegible] 15	Edmeston,	[illegible]	[illegible]
North Elba, Essex	[illegible]	[illegible]	[illegible]	[illegible]
North Elmira, (P. O. name Horseheads) Chemung	[illegible]	30g, 42m, 65a, U. S., W., F. & [illegible]	[illegible]	[illegible]
North Evans, ● Erie	[illegible]	[illegible]	[illegible]	[illegible]
North Fair Haven, Cayuga	[illegible]	[illegible]	[illegible]	[illegible]
North Fenton, Broome	[illegible]	[illegible]	[illegible]	[illegible]
Northfield, Delaware	[illegible]	[illegible]	[illegible]	[illegible]
North Franklin, Delaware	[illegible]	[illegible]	[illegible]	[illegible]
North Fulton, (1 mile n. of Oswego Falls, G 12) Oswego	[illegible]	[illegible]	[illegible]	[illegible]
Northgage, Oneida	[illegible]	[illegible]	[illegible]	[illegible]
North Galway, Saratoga	H 19	Ballston Spa,	[illegible]	[illegible]
North Germantown ● [illegible]	[illegible] 19	Germantown 55	[illegible]	[illegible]
North Granville, 1 bank, ● Washington	F 20	Middle Granville, 13	[illegible]	[illegible]
North [illegible], ● M[illegible]	G 9	See Rochester		
North Greenfield, Saratoga	G 19	Greenfield Center,	[illegible]	[illegible]
North Greenwich, Washington	G 20	Greenwich, 35	[illegible]	[illegible]
North Hamden, Delaware	J 16	Walton, 59	[illegible]	[illegible]
North Hamlin, Monroe	F 8	Hamlin, 55	[illegible]	[illegible]
North Hammond, (r. f. d. from Hammond) St. Lawrence	B 14	Hammond, 55	[illegible]	[illegible]
North Hannibal, Oswego	F 12	Hannibal, 55	[illegible]	[illegible]
North Harford, (P. O. name Harford) Cortland	J 13	42f	[illegible]	[illegible]
North Harpersfield, Delaware	[illegible] 17	Stamford, 83	[illegible]	[illegible]
North Hartland, Niagara	[illegible] 6	See Lockport		
North Hebron, ● Washington	[illegible]	Granville, 13	[illegible]	[illegible]
North Hector, ● Schuyler	[illegible]	42e, 366	[illegible]	[illegible]
North Hillsda[illegible] ● [illegible]	[illegible]	[illegible]	[illegible]	[illegible]
North Hoosick ● [illegible]	[illegible]	[illegible]	[illegible]	[illegible]
North Hudson, Essex	[illegible]	[illegible]	[illegible]	[illegible]
North Huguenot, Orange	M [illegible]	[illegible]	[illegible]	[illegible]
North Huron, Wayne	[illegible]	[illegible]	[illegible]	[illegible]
North Jasper, Steuben	[illegible]	[illegible]	[illegible]	[illegible]
North Java, ● Wyoming	[illegible]	[illegible]	[illegible]	[illegible]
North Kortright, Delaware	[illegible]	[illegible]	[illegible]	[illegible]
North Lansing, ● Tompkins	I 12	Ithaca, 28, 42	[illegible]	[illegible]
North Lawrence, (R. R. name *Lawrence*) ● St. Lawrence	A 17	66a	[illegible]	[illegible]
North Leroy, Genesee		42a	[illegible]	[illegible]
North Litchfield, Herkimer	H 16	Sauquoit, 28	[illegible]	[illegible]
North Manlius, ● Onondaga	G 14	Manlius Station, 55	[illegible]	[illegible]
North Milton, Saratoga	G 19	South Greenfield, 1	[illegible]	[illegible]
North Nassau, Rensselaer	I 20	*East Albany*, 55	[illegible]	[illegible]
North Norwich, (R. R. name *Galena*) ● Chenango	J 15	28b, 59b	[illegible]	[illegible]

Ad., Adams Ex. Adir., Adirondack Ex. Am., American Ex. Can., Canadian Ex. E. & P., Earle & Prew Ex. L. I., Long Island Ex. Natl., National Ex.
N. Y. L., New York Local Ex. N. Y. & B. D., New York & Boston Despatch Ex. U. S., United States Ex. W., F. & Co., Wells, Fargo & Co. Ex.

INDEX OF MAPS.

	PAGE.
Abyssinia	610
Afghanistan	593
Africa	544
Alabama	312
Alaska Ty	418
Alberta	468
Algeria	607
Andorra	570
Arabia	540
Argentine	568
Arizona Ty	370
Arkansas	338
Armenia	598
Asia	540
Assiniboia	468
Athabasca	468
Atlantic Ocean	558
Australia	550
Austria-Hungary	578
Bahamas	526
Baluchistan	593
Barbadoes Is	551
Belgium	579
Bermudas	566
Bhotan	597
Bokhara	593
Bolivia	560
Borneo	606
Bosnia	578
Bourbon Is	551
Brazil	564
British Col	472
British Guiana	557
British Honduras	522
Bulgaria	590
California	378-386
Canada	514
Cape Colony	608
Central Africa	604
Central Am	522
Ceylon	597
Chile	568
China	596
Cochin-China	540
Colombia	556
Colorado	204
Congo Free State	604
Connecticut	27
Corsica	574
Costa Rica	523
Crete	591
Cuba	482
Cyprus	591
Delaware	85
Denmark	582
District of Columbia	84
Dutch Guiana	557
Eas'n Roumelia	590
East Indies	600
Ecuador	556
Egypt	610
England	572
Europe	536
Faroer Is	583
Fiji Is	551
Florida	300
France	567
Franklin	514
French Guiana	557
French Indo-China	540
Georgia	294
Germany	588
Gibraltar	570
Great Britain	572
Greece	575
Greenland	583
Guatemala	522
Haiti	527
Hawaii	422
Herzegovina	578
Honduras	523
Iceland	583
Idaho	404
Illinois	158
India	597
Indiana	146
Indian Ty	362
Iowa	168
Ireland	580
Italy	571
Jamaica	530
Japan	596
Java	602
Kansas	190
Keewatin	514
Kentucky	246-258
Khiva	593
Korea	596
Labrador	432
Liberia	544
Louisiana	326
Loyalty Is	551
Luxemburg	579
Mackenzie	514
Madagascar	548
Madeira Is	551
Maine	10
Maltese Is	551
Malta	551
Manitoba	464
Maryland	84
Massachusetts	22
Mauritius Is	551
Mexico	478
Michigan	136
Minnesota	224
Mississippi	320
Missouri	180
Monaco	567
Montana	392
Montenegro	590
Morocco	607
Natal	608
Nebraska	196
Nepal	597
Netherlands	579
Nevada	374-382
New Brunswick	444
New Caledonia Is	551
Newfoundland	432
New Guinea	619
New Hampshire	14
New Jersey	76
New Mex. Ty	**366**

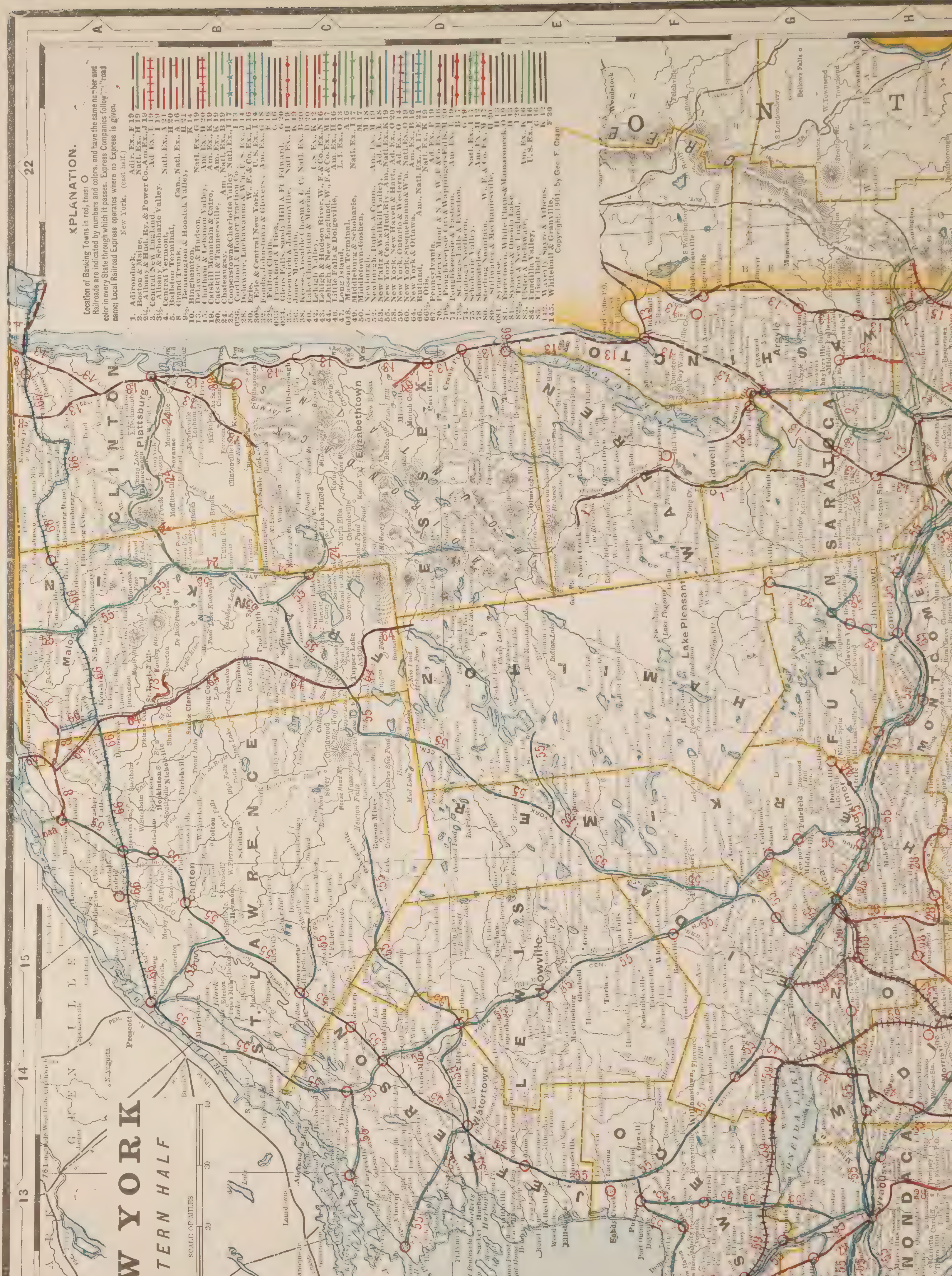

New South Wales.....612
New York.....32-44
New Zealand.....620
Norway.....586
North America.....514
North Carolina.....266-280
North Dakota.....228
Nova Scotia.....436-444
Ohio.....124
Oklahoma Ty.....363
Ontario.....436-460
Oregon Ter.....608
Pacific Islands.....562
Pacific Ocean.....414
Palestine.....603
Panama.....565
Paraguay.....570
Persia.....569
Philippine Isl.....568
Portugal.....428
Prussia.....424
Quebec.....570
Rhode Island.....444
Russia.....450
Salvador.....615
Samoa.....23
Sandwich Isl.....590
Sardinia.....592
Saxony.....597
Scotland.....535
Servia.....618
Siam.....286
Sicily.....234
Sierra Leone.....576
Sinaloa.....568
Sonora.....576
South Africa.....568
South Carolina.....576
South Dakota.....577
South Pacific Isl.....571
Spain.....522
Sweden.....544
Switzerland.....574
Syria.....568
Tasmania.....577
Tennessee.....527
Texas.....571
Tonkin.....568
Turkey in Asia.....511
Turkey in Europe.....511
Turkey in Africa.....511
Tuscaloosa.....568
Tuscarora.....568
Uruguay.....570
Utah.....568
Vancouver Isl.....568
Venezuela.....570
Vermont.....44
Victoria.....568
Virginia.....266
Wales.....535
Washington.....228
Wellington.....620
West Australia.....568
West Indies.....562
West Virginia.....266
Wisconsin.....228
Wyoming.....228
Yucatan.....568
Yukon Ter.....568
Zanzibar.....576
Zululand.....576

Index of Cities.

Albany.....PAGES.
Atlanta.....
Baltimore.....
Boston.....
Brooklyn.....
Buffalo.....
Chicago.....
Cincinnati.....
Cleveland.....
Columbus.....
Detroit.....
Galveston.....
Indianapolis.....
Jersey City.....
Kansas City.....
Los Angeles.....
Louisville.....
Memphis.....
Milwaukee.....
Minneapolis.....
New Haven.....
New Orleans.....
New York.....
Oakland.....
Omaha.....
Philadelphia.....
Pittsburg.....
Portland.....
Providence.....
Quebec.....
Richmond.....
St. Louis.....
St. Paul.....
San Francisco.....
Seattle.....
Spokane.....
Tacoma.....
Toronto.....
Washington.....
Wellington.....
Winnipeg.....
West Superior.....

TOWN. COUNTY. INDEX.	RAILWAY, or, if not on a Railroad, nearest station. EX.	POP.
North Olean, (Sub-Station, Olean P. O.) ● Cattaraugus	See Olean	1,549
North Pelham, Westchester		684
North Pembroke, Genesee .... H 7	East Pembroke, 55 .... Am	102
North Petersburg, Rensselaer .. H 21	15 .... ▭ Am	210
North Pharsalia, Chenango .... I 14	Norwich, 28, 59 .... Ad., U. S	268
North Pitcher, Chenango .... I 14	Whitney Point, 28 .... U. S	163
Northport, 1 bank, ● Suffolk .... N 7	⊙ 47o, 298, 330 .... Am., L. I	1,794
Northport Junction, Suffolk .... N 7	47a, o .... ▭ L. I	×
North Reading, Schuyler .... J 10	Reading Center 55 .... Am	×
Northridge, ● Niagara .... G 5	Ransomville 55 .... Am	210
North Ridgeway, Orleans .... G 7	Medina, 55 .... Am	×
North River, ● Warren .... E 18	North Creek, 1 .... Adir	461
North Rose, (R. R. name *Rose*) ● Wayne .... G 11	55aa .... Am	450
North Rush, (R. R. name *Pixley*) Monroe .... H 9	30h .... W., F. & Co	56
North Russell, St. Lawrence .... B 16	Canton, 55 .... Am	210
North Salem, ● Westchester .... N 20	Purdy Station, 55 .... Am	461
North Sanford, Broome .... K 15	Deposit, 30 .... W., F. & Co	210
North Scriba, Oswego .... F 12	⊙ Lycoming, 55 .... Am	×
North Spencer, Tioga .... J 12	⊙ 42d .... U. S	106
North Stephentown, Rensselaer . I 21	15 .... ▭ Am	×
North Sterling, Cayuga .... F 11	Sterling Station, 55 .... Am	×
North Steuben, Oneida .... F 15	Rome, 55, 59 .... Ad., Am	×
North Stockholm, (R. R. name *Knapps*) ● St. Lawrence .... A 16	66a .... Am	201
North Syracuse, ● Onondaga .... G 13	See Syracuse	210
North Tarrytown, ● Westchester . N 20	Tarrytown, 55 .... Am	4,241
North Tonawanda, 2 banks, ● Niagara .... H 5	⊙ 016, 035, 55b, c, d .... ▭ Am	9,069
Northumberland, Saratoga .... G 20	Schuylersville, 2 .... Natl	161
North Urbana, Steuben .... J 10	See Hammondsport	29
North Victory, ● Cayuga .... G 11	Martville, 42 .... U. S	106
Northville, 1 bank, ● Fulton .... G 18	⊙ 32a .... Am	1,046
North Volney, Oswego .... F 12	See Oswego	×
North Western, ● Oneida .... F 15	Rome, 55, 59 .... Ad., Am	184
North Wilna, (r. f. d. from Carthage) Jefferson .... D 14	Carthage, 55 .... Am	316
North Winfield, Herkimer .... H 16	Winfield, 28 .... U. S	54
North Wolcott, Wayne .... G 11	Wolcott, 55 .... Am	102
Northwood, Herkimer .... F 16	Hinckley, 55 .... Am	79
Nortonhill, ● Greene .... J 19	*Coxsackie*, 55 .... Natl	68
Norton Hollow, (mail to Greenwood) Steuben	62½ .... ▭ W., F. & Co	×
Nortons, Chautauqua	29 .... ▭ Am	×
Nortons, Tompkins .... I 12	42g .... ▭ U. S	×
Norway, ● Herkimer .... G 16	Newport, 55 .... Am	127
Norwich, 2 banks, ● Chenango . I 14	⊙ 28b, 59b .... Ad., U. S	5,766
Norwich Corners, Herkimer .... H 16	Sauquoit, 28 .... U. S	53
Norwood, 1 bank, ● St. Lawrence A 16	⊙ 55bb, 66a .... Am	1,714
Norwood Avenue, Kings	47e, h .... ▭ L. I., N. Y. L	×
Noxon, Dutchess .... M 20	See Poughkeepsie	59
Nubia, (3 miles n. of McLean, I 12) Tompkins	Cortland, 28, 42 .... U. S	×
Number Four, Lewis .... E 16	Lowville, 55 .... Am	×
Nunda, 2 banks, ● Livingston .... I 8	⊙ 67c .... Ad	1,018
Nunda Junction, Livingston .... I 8	67b, c, 69b .... ▭ Ad	×
Nyack, 1 bank, ● Rockland .... O 19	⊙ 30m .... Natl., W., F. & Co	4,275
Nypenn, Chautauqua .... K 3	56 .... ▭ Natl	×
O		
Oakbeach, (4 miles s. of Babylon, P 7) Suffolk	Babylon, 47 .... L. I	×
Oakdale Station, ● Suffolk .... P 8	⊙ 47o .... L. I	279
Oakes, ● Ulster .... M 19	See Highland	158
Oakfield, 1 bank, ● Genesee .... G 7	⊙ 55pp .... Natl	714
Oakhill, ● Greene .... J 19	⊙ See Catskill	879
Oakland, ● Livingston .... I 9	67b .... ▭ Ad	126
Oakland Valley, Sullivan .... M 17	70a .... ▭ W., F. & Co	×
Oak Orchard, Orleans .... G 7	Carlyon, 55 .... Am	107
Oakpoint, (r. f. d. from Hammond) St. Lawrence	Hammond, 55 .... Am	×
Oakridge, Montgomery .... H 18	Central Bridge, 13, 75 .... Natl	56
Oaks Corners, ● Ontario .... H 10	⊙ 42a, 55i .... Am., U. S	107
Oak Summit, Dutchess .... L 20	⊙ 52a .... Am	79
Oaksville, Otsego .... I 16	Cooperstown, 25 .... Natl	152
Oakwood, (3 miles s. of Aurelius, H 12) Cayuga	⊙ 42g .... U. S	×
Oakwoods, Richmond .... O 2	79 .... ▭ U. S	×
Obernburg, Sullivan .... L 16	Hankins, 30 .... W., F. & Co	×
Obi, Allegany .... K 7	⊙ Cuba, 30, 67 ... Am., W., F. & Co	×
Occanum, (3 miles w. of Windsor, K 15) Broome	Windsor, 13 .... Natl	×
Oceanside, (1½ miles s. of Rockville Center, O 4) ● Nassau	Rockville Center, 47 .... L. I	342
Oceanus, (R. R. name *Hollands*) ● Queens .... P 3	62c .... L. I., N. Y. L	×
Odessa, 1 bank, ● Schuyler .... J 11	⊙ 42e .... U. S	461
Ogden, Monroe .... G 8	Adams Basin, 55 .... Am	152
Ogdens, (mail to Walton) Delaware	59a .... ▭ Ad	×
Ogdensburg, 2 banks, ● St. Lawrence .... A 15	⊙ 55gg, hh, 66a, 328, 357 .... Am	12,633
Ohio, Herkimer .... G 16	Hinckley, 55 .... Am	52
Ohioville, Ulster .... L 19	53 .... ▭ Ad	361
Olcott, ● Niagara .... F 6	20½	210
Old Chatham, ● Columbia .... J 20	⊙ 15 .... Am	179
Oldforge, ● Herkimer .... E 16	⊙ 32½, 88½, 238 .... ▭ Am	57
Old Westbury, ● Nassau .... O 5	⊙ Mineola, 47 .... L. I	361
Olean, 2 banks, ● Cattaraugus .... K 7	⊙ 30b, 65½, 67, 69d, a, b, d, f, ... Am., W. F. & Co	19,462
Olive, (R. R. name *Olive Branch*) Ulster .... K 18	⊙ 83a .... Am	150
Olivebridge, Ulster .... L 18	Brown Station, 83 .... Am	56
Oliverea, ● Ulster .... K 18	Big Indian, 83 .... Am	59
Olmstedville, ● Essex .... E 19	⊙ North Creek, 1 .... Adir	210
Omar, Jefferson .... C 13	Lafargeville, 55 .... Am	161
Omi, (4 miles e. of Stockport, J 20) Columbia	Stockport, 55 .... Am	×
Omro, (3 miles s. of Austin, H 12) Cayuga	Auburn, 42, 55, 66½ .... Am., U. S	×
Onativia, (P. O. name La Fayette) Onondaga .... N 13	⊙ 28d .... U. S	162
Onchiota, (3½ miles n. of Rainbow, B 18) Franklin	4a, 55k .... ▭ Am., Natl	86
Oneida, 5 banks, ● Madison .... G 14	⊙ 55j, 59b, 228 .... Ad., Am., Natl	6,364
Oneida Castle, ● Oneida .... H 14	⊙ 55rr .... ▭ Ad., Natl	291
Oneida Lake, Madison .... G 14	Canastota, 42, 55 .... Am., U. S	101
Oneida Valley, (R. R. name *Oneida Creek*) Madison .... G 14	42m .... ▭ U. S	316
Onekio, (mail to Fulton Chain) Herkimer	55k .... ▭ Am	×
Oneonta, 2 banks, ● Otsego .... J 16	⊙ 13a, 83a .... Natl	7,147
Onondaga, ● Onondaga .... H 13	See Syracuse	×
Onondaga Castle, Onondaga .... H 13	See Syracuse	127
Onondaga Hill, Onondaga	See Syracuse	261
Onondaga Valley, (Station, Syracuse P. O.) ● Onondaga ... H 13	081	197
Onoville, ● Cattaraugus .... K 5	67d .... ▭ Ad	367
Ontario, ● Wayne .... G 10	⊙ 55aa, 73 .... Am	574
Ontario Beach, Monroe .... G 9	55h, 272 .... ▭ Am	×
Ontario Center, ● Wayne .... G 10	73	×
Open Meadows, Chautauqua .... K 3	Ashville, 30 .... W., F. & Co	×
Oppenheim, Fulton .... H 17	Saint Johnsville, 55 .... Am., Natl	906
Oquaga, (P. O. name Mc Clure Settlement) Broome .... K 15	⊙ 30t .... W., F. & Co	102
Oquaga Lake, Broome .... K 15	*Oquaga*, 30 .... W., F. & Co	×
Oramel, ● Allegany .... J 7	67b .... ▭ Ad	210
Oran, ● Onondaga .... H 14	⊙ 55tt .... Natl	108
Orangeburg, ● Rockland .... O 19	⊙ 30s, 55ss, 59a .... Natl	102
Orange Farm, Orange .... N 18	30r, 44a .... W., F. & Co	×
Orangeport, Niagara .... G 6	Lockport, 30, 55, Am., W., F. & Co	78
Orangeville, Wyoming .... I 7	Warsaw, 18, 30 ... Am., W., F. & Co	37
Orchard Park, ● Erie .... I 6	⊙ 18a, 19½ .... Am	510
Oregon, Warren .... F 19	*The Glen*, 1 .... Adir	×
Orient, ● Suffolk .... N 14	⊙ 280, 298 .... L. I	810
Orient Point, Suffolk .... N 14	298	×
Oriskany, ● Oneida .... G 15	⊙ 55, 85, 228 .... Am	861
Oriskany Falls, ● Oneida .... G 15	⊙ 59c .... Ad	811
Orlando, (3 miles n. w. of Ellicottville, J 6) Cattaraugus	Ellicottville, 18 .... Am	×
Orleans, ● Ontario .... H 10	⊙ 65b .... Ad	261
Orleans Four Corners, Jefferson . C 16	⊙ 55kk .... Am	57
Orrs Mills, Orange .... M 19	59a .... Ad	×
Orwell, ● Oswego .... F 13	Richland, 55 .... Am	378
Osborn, (4 miles e. of Waverly, K 12) ● Tioga	⊙ Waverly, 28, 30 ... U. S., W., F. & Co	57
Osborn Bridge, Fulton .... G 19	Cranberry Creek, 32 .... Am	107
Osborneville, (9 miles n. of Gouverneur, C 15) St. Lawrence	Gouverneur, 55 .... Am	×
Oscawana, Westchester .... N 14	55n .... Am	107
Osceola, ● Lewis .... F 19	Camden, 42, 55 .... Am	210
Ossian, Livingston .... I 8	Dansville, 27, 28 ... U. S., W., F. & Co	83
Oswegatchie, (4½ miles w. of Benson Mines, C 16) ● St. Lawrence	⊙ 55ii .... Am	×
Oswego, 4 banks, ● Oswego .... F 12	⊙ 28e, 30g, 55cc, dd, 59b, 240, 270, 274, 274, 328, 338 .... Ad., ... Am., U. S	22,199
Oswego Center, ● Oswego .... F 12	See Oswego	×
Oswego Falls, (R. R. name *Fulton Station*) ● Oswego .... G 12	28e .... ▭ U. S	2,925
Oswego Junction, Onondaga	55pp .... ▭ Natl	×
Oswego Junction, Oswego	55aa .... ▭ Am	×
Otego, ● Otsego .... J 16	⊙ 13a .... Natl	658
Otis, Monroe .... G 9	55h .... ▭ Am	×
Otis Junction, Greene .... K 19	19a, 66½ .... Am	×
Otisco, ● Onondaga .... H 13	Tully, 28 .... U. S	181
Otisco Valley, Onondaga .... H 13	Preble, 28 .... U. S	29
Otisville, ● Orange .... M 17	⊙ 30l .... W., F. & Co	374
Otsdawa, Otsego .... J 15	Otego, 13 .... Natl	210
Otselic, Chenango .... I 14	De Ruyter, 42 .... U. S	157
Otselic Center, Chenango .... I 14	De Ruyter, 42 .... U. S	56
Otter Lake, Herkimer .... E 16	55k .... ▭ Am	×
Otterlake, (7 miles n. of White Lake Corners, F 16) Oneida	*White Lake*, 55 .... Am	×
Otto, ● Cattaraugus .... J 5	⊙ Cattaraugus, 30 .... W., F. & Co	461
Ouaquaga, ● Broome .... K 14	East Windsor, 13 .... Natl	107
Overlook, (r. f. d. from Lagrangeville) Dutchess	Billings, 52 .... ▭ Am	47
Ovid, 1 bank, ● Seneca .... I 11	⊙ 42h .... U. S	624
Ovid Center, (R. R. name *Sheldrake*) Seneca .... I 11	42d .... U. S	257
Owasco, ● Cayuga .... H 12	⊙ Auburn, 42, 55, 66½ .... Am., U. S	261
Owasco Lake, (R. R. name *Wyckoffs*) Cayuga .... H 12	42f .... ▭ U. S	×
Owego, 3 banks, ● Tioga .... K 12	⊙ 28a, f, 42f ... U. S., W., F. & Co	5,039
Owens Mills, Chemung .... K 12	Chemung, 30 .... W., F. & Co	107
Owlshead, Franklin .... A 18	⊙ 55k .... Am	57

TOWN. COUNTY. INDEX.	RAILWAY, or, if not on a Railroad, nearest station. EX.	POP.
Oxbow, ● Jefferson .... C 14	Gouverneur, 55 .... Am	216
Oxford, 1 bank, ● Chenango .... J 14	⊙ 28b, 59b .... Ad., U. S	1,981
Oxford Depot, ● Orange .... A 18	⊙ 80t .... W., F. & Co	478
Oyster Bay, 1 bank, ● Nassau .... N 6	⊙ 47c, 258, 298, 330 .... L. I	1,891
Ozone Park, (r. f. d. from Jamaica) ● Queens .... O 4	⊙ 4 no, 61 .... L. I., N. Y. L	292
Ozonia, (2½ miles w. of Alderbrook, B 19) Franklin	Inman, 23, 55 .... Am., Natl	×
P		
Padelfords, ● Ontario .... H 10	55t .... ▭ Am	×
Page, (4 miles s. w. of Highmarket, F 14) Lewis	Lyon Falls, 55 .... Am	×
Pagebrook, Chenango .... J 14	Chenango Forks, 28 .... U. S	56
Paines Hollow, Herkimer .... H 16	Mohawk, 55 .... Am	107
Painted Post, ● Steuben .... K 10	⊙ 25½, 28a, 30g, h U. S., W., F. & Co	775
Palatine Bridge, ● Montgomery . H 17	⊙ 55j .... ▭ Am	360
Palenville, ● Greene .... K 19	⊙ 19a .... Am	573
Palermo, ● Oswego .... F 13	Fulton, 50, 55 .... Ad., Am., U. S	178
Palisades, ● Rockland .... O 19	Sparkill, 30 .... W., F. & Co	101
Palmer, ● Saratoga .... G 19	⊙ Corinth, 1 .... Adir	379
Palmers Summit, Cattaraugus ... K 7	3a	×
Palmerville, (2 miles s. e. of Russell, B 15) St. Lawrence	Dekalb Jc., 55 .... Am	×
Palmyra, 2 banks, ● Wayne .... G 10	⊙ 55a, pp, 210, 228 .... Am., Natl	1,937
Pamelia, Jefferson .... D 14	55bb .... ▭ Am	×
Pamelia Four Corners, Jefferson . D 13	*Pamelia*, 55 .... ▭ Am	111
Panama, ● Chautauqua .... K 8	North Clymer, 67 .... Ad	359
Panama, (P. O. name North Clymer) Chautauqua .... K 8	⊙ 67e .... Ad	×
Pansy, (6 miles n. w. of Naples, I 9) Ontario	Naples, 42 .... U. S	×
Paradox, Essex .... E 20	Crown Point, 13, 26 .... Natl	101
Paris, ● Oneida .... H 15	Paris Station, 28 .... U. S	456
Parish, 1 bank, ● Oswego .... F 13	⊙ 55y .... Am	548
Parishville, ● St. Lawrence .... B 17	⊙ Potsdam, 55 .... Am	579
Parishville Center, St. Lawrence . B 16	Potsdam, 55 .... Am	79
Paris Station, Oneida .... H 15	⊙ 28b .... U. S	×
Park, Chemung .... K 12	⊙ 42m .... ▭ U. S	29
Parker, (P. O. name Guilford Center) Chenango .... J 15	⊙ 59b .... Ad	106
Parkers, (1½ miles s. of Rector, E 14) Lewis	Lowville, 55 .... Am	157
Park Hill, Westchester .... N 4	55r .... ▭ Am	×
Parkston, (2 miles w. of Debruce, L 17) Sullivan	Livingston Manor, 59 .... Ad	×
Parksville, ● Sullivan .... L 17	⊙ 59a .... Ad	156
Parkville, (Sub. Station Brooklyn P. O.) ● Kings .... O 3	⊙ 14, 47l, m L. I., Natl., N. Y. L	×
Parma, ● Monroe .... G 8	Spencerport, 55f .... Am	147
Parma Center, Monroe .... G 8	Nort Parma, 55 .... Am	197
Parmelee, Franklin		109
Parrish, Ontario	42k .... ▭ U. S	×
Pasadena, Lewis .... F 15	Boonville, 55 .... Am	×
Pataukunk, (2½ miles s. w. of Mombaccus, L 8) Ulster	Ellenville, 59 .... Ad	78
Patchin, Erie .... I 6	See Hamburg	58
Patchogue, 2 banks, ● Suffolk .... P 9	⊙ 47b .... L. I	2,926
Patent, (4 miles w. of Burlington, I 16) Otsego	Edmeston, 59 .... Ad	×
Patria, Schoharie .... I 18	Cobleskill, 18 .... Natl	107
Pattens Mills, Washington .... F 20	Glens Falls, 13 .... Natl	507
Patterson, ● Putnam .... M 20	⊙ 55t .... Am	861
Pattersonville, ● Schenectady .... H 19	⊙ 55rr, 228 .... Natl	321
Paul Smiths, ● Franklin .... B 18	*Paul Smiths Sta.*, 55 .... Am	×
Paul Smiths Station, (mail to Paul Smiths) Franklin	⊙ 55k .... Am	×
Pavement, (3½ miles n. e. of Lancaster, H 6) Erie	Looneyville, 28, 42, 55 .. ▭ Am., U. S	×
Pavilion, ● Genesee .... H 8	⊙ 18c .... Am	281
Pavilion Center, Genesee .... H 8	⊙ 18c .... ▭ Am	26
Pawling, 2 banks, ● Dutchess .... M 20	⊙ 55t .... Am	781
Paynesville, (mail to Whitesville) Allegany	62½ .... ▭ W., F. & Co	×
Peabrook, (4 miles n. of Longeddy, L 16) Delaware	Longeddy, 30 .... W., F. & Co	×
Peachhaven, Erie	N. Tonawanda, 55 .... Am	×
Peach Orchard, Schuyler	119 .... ▭ Am	×
Peakville, (R. R. name *Trout Brook*) ● Delaware .... L 16	59a .... Ad	89
Pearl Creek, ● Wyoming .... H 8	⊙ 18c .... Am	261
Pearl River, ● Rockland .... O 19	⊙ 30w .... W., F. & Co	562
Peasleeville, Clinton .... B 20	Plattsburg, 13, 23, 91 .... Natl	×
Pecksport, Madison .... H 15	59c, i .... ▭ Ad	×
Peconic, ● Suffolk .... O 12	⊙ 47a .... L. I	475
Peekskill, 2 banks, ● Westchester N 19	⊙ 55n, 067, 200, 214, 218, 226, 228, 256, 288, 302, 306, 332, 346, 350, 360 Am	10,358
Pekin, ● Niagara .... G 5	Sanborn, 55 .... Am	510
Pelham, ● Westchester .... M 4	⊙ 58a .... Ad	303
Pelham Manor, ● Westchester .. M 4	⊙ 58b .... ▭ Ad	27
Pembroke, ● Genesee .... H 6	⊙ 55d .... Am	310
Pendleton, Niagara .... G 6	Pendleton Center, 016, 30 W., F. & Co	274
Pendleton Center, Niagara .... G 6	⊙ 016, 30e .... W., F. & Co	×
Penelope, (4½ miles n. e. of Upper Lisle, J 14) Broome	Whitney Point, 28 .... U. S	
Penfield, ● Monroe .... G 9	5[illegible]a .... ▭ Am	392
Pennellville, ● Oswego .... G 13	⊙ 59b .... Ad	261
Pennsylvania Junction, (mail to Mayville) Chautauqua .... J 4	35½, 67e .... ▭ Ad	×
Penn Yan, 3 banks, ● Yates .... I 10	⊙ 55mm, 63[illegible], 68, 268 .... Ad., ... Am., W., F. & Co	5,621
Penny Bridge, Queens .... N 3	47n .... ▭ L. I	×
Peoria, Wyoming .... H 8	Pavilion, 18 .... Am	107
Pepacton, Delaware .... K 16	Arkville, 83 .... Am	29
Perch River, Jefferson .... D 13	Limerick, 55 .... Am	101
Percyville, (2½ miles e. of Macedon Center, G 10) Wayne	Macedon, 55 .... Am., Natl	×
Perkinsville, (R. R. name *Portway*) Steuben .... I 7	28b, 69a, e .... U. S	300
Perry, 2 banks, ● Wyoming .... I 8	⊙ 77 .... Am	2,763
Perry Center, ● Wyoming .... I 8	Perry, 77 .... Am	261
Perry City, Schuyler .... J 11	Burdett, 42 .... U. S	59
Perrys, Wyoming .... I 7	16 .... ▭ Am.	×
Perrysburg, ● Cattaraugus .... J 5	⊙ 30b .... W., F. & Co	367
Perrys Mills, Clinton .... A 20	Champlain, 66 .... Am	210
Perryville, (R. R. name *Blakeslee*) ● Madison .... H 14	42m .... U. S	310
Persia, Cattaraugus .... J 5	30b .... ▭ W., F. & Co	×
Perth, ● Fulton .... H 18	Amsterdam, 55 .... Am., Natl	191
Peru, ● Clinton .... H 20	⊙ 13m .... Natl	426
Peruville, ● Tompkins .... I 12	42f .... U. S	109
Peterboro, ● Madison .... H 14	Clockville, 43 .... ▭ U. S	210
Petersburg, ● Rensselaer .... I 21	⊙ 15 .... Am	410
Petersburg Junction, Rensselaer . H 21	⊙ 2a, 15 .... Am., Natl	×
Petries Corners, Lewis .... E 15	Lowville, 55 .... Am	56
Petrolia, Allegany .... K 8	Wellsville, 23, 30 .... W., F. & Co	×
Pharsalia, Chenango .... I 14	Norwich, 28, 59 .... Ad., U. S	78
Phelps, 2 banks, ● Ontario .... H 11	⊙ 42a, 55i .... Am., U. S	1,306
Phelps Junction, Ontario .... H 10	⊙ 55i, 65b .... Ad., Am	[illegible]
Philadelphia, 1 bank, ● Jefferson . D 14	⊙ 55bb, qq .... Am	573
Phillips Creek, Allegany .... K 8	Belmont, 30 .... W., F. & Co	107
Phillipsport, ● Sullivan .... M 18	59a .... Ad	561
Phillips Mills, Chautauqua	35½ .... Am	[illegible]
Philmont, ● Columbia .... J 20	⊙ 55[illegible] .... Am	1,964
Phœnicia, ● Ulster .... K 18	⊙ 83a, b .... Am	[illegible]
Phoenix, 1 bank, ● Oswego .... G 13	⊙ 55dd, 81½ .... Am	[illegible]
Phœnix Mills, ● Otsego .... I 16	25 .... Natl	100
Piercefield, (7 miles [illegible] w. of Tupper Lake, C 17) ● St. Lawrence	⊙ 55k .... Am	[illegible]
Piermont, ● Rockland .... O 19	⊙ 30n .... W., F. & Co	[illegible]
Pierrepont, ● St. Lawrence .... B 16	Canton, 55 .... Am	[illegible]
Pierrepont Manor, ● Jefferson .... E [illegible]	⊙ 55bb .... Am	219
Piffard, ● Livingston .... H 8	⊙ 67b .... Ad	[illegible]
Pike, 1 bank, ● Wyoming .... I 7	Castile, 30 .... W., F. & Co	[illegible]
Pikeville, Allegany .... K 8	[illegible]	[illegible]
Pillarpoint, Jefferson .... D 13	Wellsville, 23, 30 .... W., F. & Co	[illegible]
Pinckney, Lewis .... E 14	Carthage, 55 .... Am	
Pinebush, ● Orange .... M 18	⊙ 30q .... W., F. & Co	[illegible]
Pine City, Chemung .... K 11	Webb Mills, 30 .... W., F. & Co	[illegible]
Pinehill, ● Ulster .... K 18	⊙ 83a .... Am	125
Pine Island, ● Orange .... N 18	⊙ 30r, 44a .... W., F. & Co	[illegible]
Pine Island Junction, Orange	30r, 44a .... ▭ W., F. & Co	×
Pinelake, Fulton .... G 18	Gloversville, 32 .... Am	156
Pinelawn, (2 miles w. of Wyandance, O 7) Suffolk	47d .... ▭ L. I	×
Pine Plains, 1 bank, ● Dutchess . K 20	⊙ 3a, 52a, 71 .... Ad., Am	563
Pine Plains Junction, Dutchess	71 .... Am	×
Pine Valley, ● Chemung .... K 11	⊙ 030, 65a, 212 .... Ad	178
Pineville, (3½ miles w. of Walton, K 16) Delaware	Walton, 59 .... Ad	×
Pinewoods, Madison .... H 15	59l .... ▭ Ad	79
Pinnacle, Fulton .... G 18	Gloversville, 32 .... Am	162
Piseco, Hamilton .... F 17	Northville, 32 .... Am	81
Pitcairn, St. Lawrence .... C 15	Jayville, 55 .... Am	127
Pitcher, ● Chenango .... I 14	Cortland, 28, 42 .... U. S	210
Pitcher Springs, Chenango .... I 14	Cortland, 28, 42 .... U. S	×
Pittsburg & Lehigh Junction, Livingston .... H 8	⊙ 33b, 42a .... ▭ U. S	×
Pittsburg & Lehigh Junction, Genesee	18c .... ▭ Am	×
Pittsfield, Otsego .... I 15	59f .... ▭ Ad	69
Pittsford, ● Monroe .... G 9	⊙ 55i, pp, 210, 228 .... Am	1,000
Pittstown, ● Rensselaer .... H 20	See Albany	210
Pixley, (P. O. name Rush) Monroe .... H 9	30h .... W., F. & Co	56
Plainfield Center, Otsego .... H 16	West Winfield, 28 .... U. S	×
Plainview, Nassau .... O 6	Hicksville, 47 .... L. I	×
Plainville, ● Onondaga .... G 12	Baldwinsville, 28 .... U. S	210
Plasterville, (4 miles n. of Norwich, I 14) Chenango	Norwich, 28, 59 .... Ad., U. S	×
Plato, (4 miles s. of Ashford, J 6) Cattaraugus	Ashford Station, 18 .... Am	×
Platt Clove, Greene .... K 19	Saugerties, 55 .... Natl	29
Plattekill, Ulster .... M 19	See Newburgh	361
Plattsburg, 4 banks, ● Clinton .... A 20	⊙ 13k, m, 24a, 222 .... Natl	8,434
Pleasantbrook, Otsego .... I 17	Milford, 25 .... Natl	219
Pleasantplains, ● Dutchess .... L 19	Staatsburg, 55 .... ▭ Am	221
Pleasant Plains, Richmond .... O 1	79 .... U. S	×
Pleasantridge, Dutchess .... M 20	South Dover, 55 .... Am	×
Pleasant Valley, ● Dutchess .... L 20	⊙ 3a, 71 .... ▭ Am	461
Pleasant Valley, Steuben .... J 10	9 .... ▭ W., F. & Co	×
Pleasantville, ● Westchester .... N 20	⊙ 55t .... Am	1,204
Pleasantville Station, (½ mile w. of Pleasantville, N 20) ● Westchester	Pleasantville, 55 .... Am	×
Plessis, ● Jefferson .... C 14	⊙ Redwood, 55 .... Am	371
Pletchers Corners, Erie	68½	×
Plumadore, Franklin	24a .... ▭ Natl	×

TOWN. COUNTY. INDEX.	RAILWAY, or, if not on a Railroad, nearest station. EX.	POP.
Plumbrook, (5 miles e. of Norfolk, A 16) Saint Lawrence	Norwood, 55, 66 .... Am	×
Plutarch, (5 miles n. e. of New Paltz, L 19) Ulster	New Paltz, 55 .... Natl	×
Plymouth, ● Chenango .... I 14	Norwich, 28, 59 .... Ad., U. S	163
Pocantico Hills, ● Westchester ... O 20	⊙ 55q .... Am	256
Pochuck, Orange .... N 18	44b .... ▭ W., F. & Co	×
Poelsburg, (3½ miles s. of Schodack Landing, J 20) Columbia	Schodack Landing, 55 .... Am	×
Poestenkill, ● Rensselaer .... I 20	See Troy	359
Point Au Rock, Clinton .... A 20	222	103
Pointbreeze, Orleans .... F 7	Carlton Station, 55 .... Am	×
Point Chautauqua, ● Chautauqua . J 4	35½, 224 .... Am	×
Point Peninsula, Jefferson .... D 13	Three Mile Bay, 55 .... Am	79
Pointrock, Oneida .... F 15	Rome, 55, 59 .... Ad., Am	152
Point Vivian, (1½ miles s. of Alexandria Bay, C 13) Jefferson	See Alexandria Bay .... Am	×
Pointwood, (5 miles s. of Islip, O 7) Suffolk	Islip, 47 .... L. I	×
Poland, 1 bank, ● Herkimer .... G 16	⊙ 55k .... Am	370
Poland Center, Chautauqua .... K 5	Kennedy, 30 .... W., F. & Co	101
Pomfret, Chautauqua .... J 3	56 .... ▭ Natl	×
Pomona, Rockland .... N 19	30w .... W., F. & Co	210
Pompey, ● Onondaga .... H 13	LaFayette, 28 .... U. S	×
Pompey Center, Onondaga .... H 13	Manlius, 55 .... Natl	79
Pompey Hill, Onondaga	Manlius, 55 .... Natl	310
Pondeddy, ● Sullivan .... M 17	Sparrow Bush, 30 .. ▭ W., F. & Co	156
Pontiac, Erie .... I 5	Angola, 41, 56, 86 .... Am	101
Poolville, ● Madison .... H 15	⊙ 28b .... U. S	168
Pope, (3 miles n. n. w. of Randolph, K 5) Cattaraugus	Randolph, 30 .... W., F. & Co	×
Pope Mills, St. Lawrence .... B 15	Heuvelton, 55 .... Am	210
Poplarridge, ● Cayuga .... I 12	Auburn, 42, 55 .... Am., U. S	361
Portage, (1½ miles e. of Portageville, I 7) Livingston	Portageville, 30, 67 ... Ad., W., F & Co	×
Portage Park, (mail to Portageville) Wyoming	67b .... ▭ Ad	×
Portageville, ● Wyoming .... I 7	⊙ 30a, 67b .... Ad., W., F. & Co	690
Port Byron, ● Cayuga .... H 11	⊙ 55a, pp, 210, 228 .... Am., Natl	1,013
Port Chester, 2 banks, ● Westchester .... M 5	⊙ 58a .... Ad	7,440
Port Clinton, Orange .... M 17	70a .... ▭ W., F. & Co	×
Port Crane, ● Broome .... K 14	⊙ 13a .... Natl	261
Port Day, Erie	63½	×
Port Dickinson, ● Broome .... K 14	10 .... ▭ Natl	379
Porter, (2½ miles n. of Hebron, G 21) Washington	Salem, 13 .... Natl	×
Porter Corners, ● Saratoga .... G 19	⊙ Greenfield Center, 1 .... Adir	210
Porterville, Erie .... I 6	Jamison Road, 67 .... Ad	×
Port Ewen, ● Ulster .... L 19	⊙ 55ss .... Natl	[illegible]
Port Gibson, ● Ontario .... H [illegible]	Newark, [illegible] .... Ad., Am., N. [illegible]	[illegible]
Port Gibson, Wayne .... G [illegible]	[illegible] .... N. [illegible]	[illegible]
Port Henry, 2 banks, ● Essex .... D [illegible]	[illegible] .... Natl	[illegible]
Port Jefferson, 2 banks, ● Suffolk . N [illegible]	[illegible], 298 .... L. I	[illegible]
Port Jervis, 2 banks, ● Orange .. N 17	[illegible] .... W., F. & Co	[illegible]
Port Kent, ● Essex .... B 20	[illegible] .... Natl	[illegible]
Portland, ● Chautauqua .... K [illegible]	[illegible] .... Natl	[illegible]
Portlandville, ● Otsego .... I 16	[illegible] .... Natl	[illegible]
Port Leyden, ● Lewis .... [illegible] 15	[illegible] .... [illegible]	[illegible]
Port Morris, New York .... N [illegible]	[illegible] .... [illegible]	[illegible]
Port Ontario, Oswego .... F 1[illegible]	[illegible] .... Am	151
Port Orange, Sullivan .... M 17	70 [illegible] .... W., F. & Co	[illegible]
Port Richmond, ● Richmond .... O [illegible]	[illegible] .... [illegible]	[illegible]
Portville, ● Cattaraugus .... K 7	[illegible] .... Ad	[illegible]
Port Washington, ● Nassau .... N 5	47[illegible] .... L. I	[illegible]
Port Way, (P. O. name Perkinsville) Steuben .... I 7	⊙ 28b, 69a, e .... U. S	[illegible]
Post Creek, Chemung .... J 11	55tt .... ▭ Am	210
Potsdam, 2 banks, ● St. Lawrence A 16	⊙ 55ii .... Am	3,84[illegible]
Potter, ● Yates .... I 10	See Pennyan	15[illegible]
Potterhill, Rensselaer .... H 21	See Troy	15[illegible]
Potter Hollow, Albany .... J 18	See Catskill	361
Pottersville, ● Warren .... E 19	⊙ 362	361
Poughkeepsie, 7 banks, ● Dutchess .... L 19	[illegible], 306, 346, [illegible] .... Ad., Am., U. S	24,029
Poughkeepsie Junction, Dutchess	3a, c .... Ad	×
Poughquag, ● Dutchess .... M 20	⊙ Stonehouse, 58 .... ▭ Ad	129
Poughquag Station, Dutchess ... M 20	58c .... Ad	×
Poundridge, ● Westchester .... M 20	⊙ Bedford Station, 55 .... Am	×
Pratham, Oswego .... F 13	Mexico, 55 .... Am	156
Prattsburg, 2 banks, ● Steuben ... I 10	⊙ 37 .... W., F. & Co	713
Pratts Hollow, ● Madison .... H 14	⊙ 59b .... Ad	310
Pratts Mills, Ulster	3a, 53 .... ▭ Ad	×
Prattsville, ● Greene .... J 18	⊙ Grand Gorge, 83 .... Am	386
Preble, ● Cortland .... I 13	⊙ 28d .... U. S	229
Pre-emption Road, Ontario	42k .... ▭ U. S	×
Prentiss, (2½ miles s. w. of Athens, J 19) Greene	West Athens, 55 .... Natl	39
Presho, Steuben .... K 10	⊙ 55nn .... Am	310
Preston, Chenango .... I 14	Norwich, 28, 59 .... Ad., U. S	79
Preston Hollow, ● Albany .... J 19	Middleburg, 49 .... Natl	356
Primrose, (R. R. name *Mt. Hope*) Westchester	55q .... Am	×
Princes Bay, ● Richmond .... O 11	79 .... U. S	890
Princetown, (R. R. name *Kelleys*) Schenectady .... I 19	13c .... ▭ Natl	106
Produce Exchange, (Station New York P. O.) ● New York	See New York	×
Promised Land, ● Suffolk .... P 14	47v .... ▭ L. I	×
Proper, (4 miles e. of Summit, I 18) Schoharie	Richmondville, 13 .... Natl	×
Prospect, ● Oneida .... G 16	⊙ 55k, l .... Am	333
Prospect, Ulster		112
Prospect Junction, Oneida	⊙ 55k, l .... Am	×
Prospect Park, Kings .... O 3	12 .... N. Y. L	×
Prospect Station, Chautauqua .... J 4	⊙ 67e .... Ad	×
Prospect Station, Oneida	55gg .... Am	×
Protection, Erie .... I 6	⊙ 67a .... Ad	310
Pulaski, 1 bank, ● Oswego .... F 13	⊙ 55aa, bb .... Am	1,493
Pulteney, ● Steuben .... I 10	268 .... Am., U. S., W., F. & Co	310
Pultneyville, ● Wayne .... G 10	Williamson, 55 .... Am	210
Pulvers, Columbia .... J 20	55rr .... ▭ Am	34
Purchase, ● Westchester .... L 5	Hartsdale, 55t .... Am	56
Purdycreek, Steuben .... J 9	Canisteo, 30 ... U. S., W., F. & Co	112
Purdy's, Orange .... M 18	59a .... ▭ Ad	×
Purdy Station, ● Westchester .... N 20	⊙ 55t .... Am	510
Purling, (1½ miles s. of Cairo, J 19) ● Greene	Cairo, 19 .... Am	126
Putnam, Washington .... E 20	Putnam Station, 13 .... Natl	624
Putnam Junction, Putnam	55q .... ▭ Am	×
Putnam Station, ● Washington .. E 21	⊙ 13k .... Natl	×
Putnam Valley, Putnam .... N 19	Putnam Station, 13 .... Natl	275
Puts Corners, Ulster	53 .... ▭ Ad	×
Pyrites, (3½ miles w. of Little River, C 16) ● St. Lawrence	Canton, 55 .... Am	×
Q		
Quackenkill, Rensselaer .... I 20	See Troy	261
Quaker Bridge, (P. O. name Tunesassa) Cattaraugus .... K 5	⊙ 67d .... Ad	50
Quaker Hill, ● Dutchess .... M 20	Pawling, 55 .... Am	56
Quaker Springs, ● Saratoga .... H 20	Victory Mills, 7 .... ▭ Natl	354
Quaker Street ● Schenectady .... I 18	⊙ Delanson, 13 .... Natl	×
Quarryville, ● Ulster .... K 19	Saugerties, 55 .... Natl	274
Queens, ● Queens .... O 4	⊙ 47a, 61 .... L. I., Natl	810
Queensbury, Warren .... F 20	Glens Falls, 13 .... Natl	107
Quogue, ● Suffolk .... P 11	⊙ 47b .... L. I	261
R		
Raceville, ● Washington .... F 21	145	×
Racket River, ● St. Lawrence .... A 16	Massena, 8, 55 .... Am., Can	34
Railroad Mills, (2½ miles n. w. of Fishers, H 9) Ontario	Fishers, 55 .... ▭ Am	×
Rainbow, ● Franklin .... B 18	24a .... ▭ Natl	34
Rainbow Lake, Franklin .... B 18	⊙ 55k .... Am	×
Ralph, (Summer P. O.) Clinton	⊙ Lyon Mountain, 24 .... Natl	×
Ramapo, ● Rockland .... N 19	⊙ 30l .... W., F. & Co	591
Ramblersville, (mail to Ozone Park) Queens	47e .... ▭ L. I	×
Randall, (R. R. name *Downing*) ● Montgomery .... H 18	⊙ 55rr, 228 .... Natl	52
Randall Road, Niagara .... G 5	Wilson, 55 .... Am	×
Randallsville, ● Madison .... I 14	⊙ 59b, c .... Ad	107
Randolph, 1 bank, ● Cattaraugus .. K 5	⊙ 30v .... W., F. & Co	1,209
Ransomville, ● Niagara .... G 5	⊙ 55y .... Am	310
Rapids, (mail to Rochester) Monroe	67b .... Ad	×
Rapids, Niagara .... G 6	See Lockport	210
Rapids Junction, (mail to Brandon) Franklin .... B 18	64a, b .... ▭ Am	×
Raquette Lake, (P. O. name Durant) Hamilton .... E 17	55xx .... ▭ Am	162
Rathbone, ● Steuben .... K 10	⊙ 30g .... W., F. & Co	410
Ravena, ● Albany .... J 19	⊙ 55rr, 88 .... Natl	1,012
Ravenswood, (Sub-Station, Long Island City P. O.) Queens	⊙ See Long Island City	×
Rawson, Allegany .... J 7	Cuba, 30, 67 .... W., F. & Co	54
Ray, Genesee .... H 7	28a .... ▭ U. S	×
Raybrook, Essex .... C 18	24b .... ▭ Am., Natl	56
Raybrook House, Essex .... C 18	⊙ 24b .... ▭ Am., Natl	×
Raymertown, Rensselaer .... H 20	See Troy	162
Raymond, Niagara .... G 6	See Lockport	×
Raymondville, ● St. Lawrence .. A 16	⊙ Norwood, 55, 66 .... Am	261
Rayville, Columbia .... J 20	15, 330 .... ▭ Am	227
Read, (4 miles s. of Greene, J 14) Chenango	Greene, 28 .... U. S	×
Readburn, Delaware	Fishs Eddy, 59 .... Ad	410
Reading Center, ● Schuyler .... J 11	⊙ 55ll .... Am	107
Reber, ● Essex .... C 20	Willsboro, 13k .... Natl	59
Rector, Lewis .... E 14	Lowville, 55 .... Am	×
Red Creek, Monroe	30h .... ▭ W., F. & Co	×
Redcreek, 1 bank, ● Wayne .... G 11	⊙ 55cc, 88b .... Am	480
Redfalls, Greene .... J 18	Grandgorge, 83 .... Am	102
Redfield, ● Oswego .... F 14	Williamstown, 55 .... Am	396
Redford, ● Clinton .... B 19	⊙ *Russia*, 24 .... Natl	361
Red Hill Switch, Sullivan	59a .... ▭ Ad	×
Red Hook, 1 bank, ● Dutchess .... K 20	⊙ 3b .... Ad	857
Redhouse, ● Cattaraugus .... K 6	⊙ 30r, 67d .... Ad., W., F. & Co	561
Redrock, Columbia .... J 20	Chatham, 15, 55 .... Am., Natl	152
Redwood, ● Jefferson .... C 14	⊙ 55gg .... Am	621
Reed Corners, ● Ontario .... H 10	Canandaigua, 55, 65 .... Ad., Am	79
Reeder, (mail to Kendaia) Seneca	42c .... U. S	×

New York 9

Ad., Adams Ex. Adir., Adirondack Ex. Am., American Ex. Can., Canadian Ex. E. & P., Earle & Prew Ex. L. I., Long Island Ex. Natl., National Ex.
N. Y. L., New York Local Ex. N. Y. & B. D. New York, & Boston Despatch Ex. U. S., United States Ex. W., F. & Co., Wells, Fargo & Co. Ex.

TOWN. COUNTY. INDEX.	RAILWAY, or, if not on a Railroad, nearest station. EX.	POP.
Reidsville, Albany I 19	New Scotland, Natl	×
Relay, (7 miles e. of Almeda, J 17) Delaware	Almeda, 88 Am	×
Remsen, ● Oneida G 16	55k, gg Am	389
Remsenburg, ● Suffolk P 10	47b L. I	261
Renchan's, Steuben	37 ▭W., F. & Co	×
Reniff, Tioga K 12	Lockwood, 42e U. S	27
Rensselaer, 1 bank, Rensselaer I 20	2½, 55uu Am	7,466
Rensselaer Falls, ● St. Lawrence B 15	⊙55hh Am	461
Rensselaerville, ● Albany I 18	New Scotland, 55 Natl	461
Reserve, Erie H 6	19½, 81	510
Resort, (3 miles n. of North Rose, G 11) Wayne	North Rose, 55 Am	57
Result, (2 miles n. e. of Gayhead, J 19) Greene	See Catskill	210
Retsof, ● Livingston H 8	38a, b U. S	810
Retsof Junction, (mail to Piffard) Livingston H 8	38a, 67b Ad	×
Rex, (3½ miles s. of Hallsville, H 17) Montgomery	Ft. Plain, 55, Am.. Natl	×
Rexford Flats, ● Saratoga H 19	Alplaus, 13 ▭Natl	152
Rexleigh, (2½ miles n. e. of Shushan, G 21) Washington	Shushan, 13 Natl	142
Rexville, ● Steuben K 9	62½ W., F. & Co	561
Reynales Basin, Niagara G 6	Gasport, 55 Am	52
Reynolds, Rensselaer H 20	⊙2a Natl	×
Reynoldston, (5 miles s. of West Bangor, A 17) Franklin	*Bangor*, 66 Am	162
Reynoldsville, (P. O. name Holmesville) Dutchess M 20	58c Ad	64
Reynoldsville, Schuyler J 11	Burdett, 42 U. S	362
Reynoldsville Summit, Dutchess	58c ▭Ad	×
Rheims, ● Steuben J 10	9 U. S., W., F. & Co	110
Rhinebeck, 2 banks, ● Dutchess L 19	*Rhinebeck*, 3 Ad., Am	1,494
Rhinebeck, Dutchess L 19	3b Ad., Am	×
Rhinecliff, ● Dutchess L 19	⊙ 3b, 55n, 306 ▭ Ad., Am	562
Rhodes Mill, St. Lawrence	73k ▭ Am	×
Ricard, Oswego F 11	Kasoag, 55 Am	×
Rices, Jefferson D 13	55bb Am	×
Riceville, Cattaraugus J 6	18a ▭Am	×
Richburg, ● Allegany K 7	⊙ 69a ▭ U. S	343
Riches Corners, (3½ miles s. e. of Albion, G 7) Orleans	Albion, 55 Am	×
Richfield, ● Otsego H 16	Richfield Springs, 28, 88½ U. S	310
Richfield Junction, (P. O. name Cassville) Oneida H 15	⊙ 28b, c U. S	400
Richfield Springs, 1 bank, ● Otsego H 16	⊙ 28c, 88½ U. S	1,537
Richford, ● Tioga J 13	⊙ 42f U. S	410
Richland, ● Oswego F 13	⊙ 55bb, cc Am	107
Richmond, ● Richmond O 1	*Richmond Valley*, 79 U. S	227
Richmond Hill, (Station Jamaica P. O.) ● Queens O 4	⊙ 47b, 61 L. I., Natl	629
Richmond Mills, Ontario H 9	Livonia Station, 30 W., F. & Co	152
Richmond Valley, Richmond O 1	79 U. S	107
Richmondville, 1 bank, ● Schoharie I 18	13a Nat	651
Richville, ● St. Lawrence C 17	⊙ 55bb Am	331
Riders Mills, Columbia J 25	Rayville, 15 ▭Natl	109
Ridge, Livingston I 0	See Mt Morris	29
Ridgebien, (1⅓ miles w. of Pleasant Valley, L 20) Dutchess	Pleasant Valley, 3, 71 Ad., Am	×
Ridgebury, Orange N 18	Slate Hill, 60 Natl	367
Ridgeland, Monroe G 9	55pp Natl	56
Ridge Mills, Oneida G 15	Rome, 55, 59 Ad., Am	210
Ridgeroad, ● Niagara G 6	Lockport, 30, 55 Am., W., F. & Co	59
Ridgeway, ● Orleans G 7	Medina, 55 Am	107
Rifle Range, Monroe G 9	55z ▭ Am	×
Rifton Glen, ● Ulster L 19	Rosendale, 55 Natl	591
Riga, (r. f. d. from Churchville) Monroe H 8	Churchville, 55 Am., Natl	59
Rio, Orange M 17	Sparrow Bush, 30 ▭W., F. & Co	×
Riparius, (R. R. name *Riverside*) ● Warren E 19	1 Adir	109
Ripley, 1 bank, ● Chautauqua J 3	⊙ 41, 56 Am., Natl	810
Ripley Crossing, Chautauqua J 3	41 Am	×
Rippleton, Madison H 14	42m, 55tt ▭ Natl	×
Riseleys, (2 miles e. of Allaben, K 18) Ulster	Allaben, 83 Am	56
Risingville, Steuben J 10	Campville, 30 W., F. & Co	49
Riverdale, (Sub-Station, New York P. O.) ● New York M 3	⊙55n Am	×
River Division Junction, (mail to Olean) Cattaraugus	67a, b ▭Ad	×
River Forks, (mail to Bridgewater) Madison	84 U. S	×
Riverhead, 3 banks, ● Suffolk O 11	⊙47a L. I	2,960
Riverhurst, (mail to Olean) Cattaraugus	69d ▭ Am	×
Riverside, Broome K 14	Conklin, 28 U. S	×
Riverside, (P. O. name Riparius) Warren E 19	⊙ 1 Adir	109
Riverside Junction, (mail to Carrollton) Cattaraugus	18a, b, 67d Ad., Am	×
River View, Albany I 20	55ss, 314 ▭ Natl	×
Riverview, Jefferson C 13	Cape Vincent, 55, 89, 120 Am	103
Riverview, Niagara G 5	55y, 63 ▭Am	×
Robert's Dock, Monroe	55h ▭ Am	×
Robert's Dock Junction, Monroe	18e ▭Am	×
Robinson, Clinton	West Chazy, 13 Natl	263
ROCHESTER, 23 banks, ● Monroe G 9	⊙ 18c, 30h, 42b, 55a, f, h, z, qq, 67b, 72, 78, 210, 228, 272, 274, 300 Am., Natl., U. S., W., F. & Co	162,608
Rochester Junction, Monroe, H 9	⊙ 42, a, b, c U. S	29
Rockaway Beach, Queens	⊙ 47y ▭ L. I	1,896
Rockaway Junction, Queens O 4	47a, b, s, 61 ▭L. I	×
Rockaway Park, Queens P 3	⊙ 47y L. I., N. Y. L	×
Rock City, ● Dutchess K 20	*Rhinebeck*, 3 Ad	129
Rock City, Cattaraugus	67f Ad	×
Rock City Falls, ● Saratoga G 19	5	879
Rock Cut Switch, (3½ miles n. of Jamesville, H 13) Onondaga	28d ▭U. S	×
Rockdale, ● Chenango J 15	⊙ 59f Ad	192
Rockglen, ● Wyoming J 7	⊙ 30a W., F. & Co	×
Rock Glen Station, Wyoming I 7	18c Am	×
Rockhill, Sullivan M 17	Centerville Station, 59 Ad	57
Rockland, ● Sullivan L 16	⊙ 59a Ad	634
Rockland, (P. O. name Douglass) Essex B 20	13k ▭ Natl	×
Rockland Lake, ● Rockland N 19	Congers, 55, 59 Ad., Natl	523
Rockland Park, Rockland O 19	55ss, 59a ▭ Ad., Natl	×
Rocklet, Orange M 18	Little Britain, 59 Ad., Natl	×
Rockrift, ● Delaware K 16	⊙ 59a Ad	102
Rockroyal, (5 miles n. of Cannonsville, K 15) Delaware	Deposit, 30 W., F. & Co	109
Rock Stream, ● Yates J 11	⊙ 65a Ad	199
Rock Stream, Yates J 11	55ll Am	×
Rock Tavern, Orange	59a ▭Ad	×
Rockton, ● Montgomery H 19	32c ▭Am	1,052
Rock Valley, Delaware L 16	Long Eddy, 30 W., F. & Co	56
Rockville, Allegany J 7	67b Ad	×
Rockville Center, 1 bank, ● Nassau O 5	⊙47b L. I	1,884
Rockwells Mills, Chenango J 15	59f Ad	101
Rockwood, Fulton H 18	Johnstown, 32 Am	259
Rockypoint, Suffolk N 9	⊙ 47d L. I	209
Rodbourn, Chemung	42d ▭ U. S	×
Rodman, ● Jefferson E 14	Adams Center, 55 Am	291
Rogers, (P. O. name Clintonville) Clinton B 19	13m ▭ Natl	224
Rogers Rock, (R. R. name *Baldwin*) ● Essex E 20	13n, 222, 264 ▭ Natl	×
Rogersville, Steuben I 9	⊙ 69a U. S	×
Rome, 5 banks, ● Oneida G 15	⊙ 55j, cc, 59g 228 Ad., Am	15,343
Romulus, ● Seneca I 11	⊙42d U. S	563
Rondout, (Station Kingston P. O.) 1 bank, ● Ulster L 19	⊙ 83a, 288, 293 Am., Natl., U. S	×
Ronkonkoma, ● Suffolk O 8	⊙47a L. I	307
Roosagap, (3 miles n. of Highview, M 18) Sullivan	Wurtsboro, 59, 70 Ad., W. F. & Co	×
Roscoe, ● Sullivan L 17	Rockland, 59 Ad	274
Rose, ● Wayne G 11	North Rose, 55 Am	907
Rose, (P. O. name North Rose) Wayne G 11	⊙ 55aa Am	450
Rosebank, ● Richmond O 2	⊙79 ▭U. S	1,800
Roseboom, ● Otsego I 17	Milford, 25 Natl	610
Rosedale, (P. O. name Fosters Meadow) Queens O 4	⊙ 47b L. I	790
Rose Hill, ● Onondaga		×
Roseland, (r. f. d. from Webster) Monroe	Macedon, 55 Am., Natl	69
Rosendale, ● Ulster L 19	⊙ 55ww Natl	1,840
Rose Point, Orange M 17	70a ▭W., F. & Co	×
Roseton, ● Orange M 19	⊙ 55ss Natl	×
Rosiere, ● Jefferson D 13	⊙ 55ee Am	59
Roslyn, 1 bank, ● Nassau N 5	⊙ 47c, 364 L. I	1,290
Rossburg, ● Allegany J 8	⊙ 67b Ad	×
Ross Crossing, (mail to Swain) Livingston	69b ▭ U. S	×
Rosses, (3½ miles n. w. of Swain, J 8) Livingston	67c ▭Ad	×
Rossie, ● St. Lawrence C 14	Hammond, 55 Am	292
Rossman, (3 miles s. of Stuyvesant Falls, J 20) Columbia	2½ Am	310
Ross Mills, Chautauqua K 4	29 ▭ Am	×
Rossville, ● Richmond O 1	Prince Bay, 79 U. S	×
Rotterdam, (mail to Rotterdam Junction) Schenectady	2a ▭ Natl	×
Rotterdam Junction, ● Schenectady H 19	⊙ 2a, 55oo, rr Natl	301
Rough & Ready, (mail to Rexville) Steuben	62½ ▭ W., F. & Co	×
Roundlake, ● Saratoga H 20	⊙ 13e Natl	361
Rouse Point, ● Clinton A 20	8a, 13k, 66a, d Am., Natl	1,675
Rowland, Dutchess L 20	Staatsburg, 55n ▭Am	×
Roxbury, ● Delaware J 17	⊙ 83a Am	418
Royalton ● Niagara G 6	See Lockport	107
Ruby, Ulster	See Kingston	371
Rudeston, ● Hamilton F 17	Northville, 32 Am	210
Rumsey Park, Niagara F 5	15⅛	×
Ruralgrove, ● Montgomery H 17	Canajoharie, 55 Am., Natl	156
Ruralhill, ● Jefferson D 13	Pierrepont Manor, 55 Am	×
Rush, (P. O. name West Rush) Monroe H 8	⊙ 30h Ad., W., F. & Co	318
Rush, (R. R. name *East Rush*) ● Monroe H 9	42a U. S	263
Rushford, 1 bank, ● Allegany I 7	⊙ Caneadea, 67 Ad	624
Rushville, ● Yates I 10	42k U. S	416
Ruskey, Dutchess L 19	Hyde Park, 55 Am	×
Russell, ● St. Lawrence B 15	DeKalb Junction, 55 Am	361
Russells, (mail to Pleasant Valley) Dutchess	71 ▭ Am	×
Russia, Clinton B 19	24a Natl	×
Russia, Herkimer G 16	Gravesville, 55 ▭Am	210
Ruth, (3 miles e. of S. Jefferson, J 17) Schoharie	Stamford, 83 Am	59
Ruthland, (r. f. d. from East Watertown) Jefferson D 14	Watertown, 55 Am	101
Rutsonville, Ulster L 18	Wallkill, 55 Natl	29
Rye, 1 bank, ● Westchester M 5	58a Ad	1,262
Rynexs Corners, Schenectady H 18	See Schenectady	89
S		
Sabael, (3½ miles s. w. of Indian Lake, E 18) ● Hamilton	North Creek, 1 Adir	52
Sabattis, (5 miles s. of Horseshoe, C 17) Hamilton	Horseshoe, 55 Am	39
Sabbathday Point Warren E 20	264 Natl	86
Sacandaga Park, (Summer P. O.) Fulton G 18	⊙ 32a ▭Am	×
Sacket Harbor, ● Jefferson D 18	⊙55ll Am	1,266
Sagamore, (1 mile n. e. of Bolton Landing, F 19) ● Warren	264	×
Sagaponack, ● Suffolk P 13	Bridgehampton, 47 L. I	462
Sage, Tompkins I 12	Ithaca, 28, 42 U. S	×
Sage's Corners, Otsego I 15	59f ▭Ad	×
Sagetown, (3½ miles n. w. of Seely Creek, K 11) Chemung	Seely Creek, 30 W., F. & Co	29
Sag Harbor, 3 banks, ● Suffolk O 14	⊙47b, 280, 298, 309 L. I	1,969
Sailors Snug Harbor, (mail to New Brighton) Richmond	79 ▭U. S	×
Saint Albans, (3 miles s. of Jamaica, O 4) Queens	⊙ 47b ▭ L. I	×
Saint Andrew, Orange M 19	Walden, 55 Natl., U. S	×
Saint Andrews, Westchester	55q ▭Am	×
Saint Elmo, Ulster M 19	3a ▭U. S	×
Saint George, Richmond O 2	⊙ 79 U. S	×
Saint James, ● Suffolk O 8	⊙ 47d L. I	462
Saint Johns, Rockland N 19	Thiells, 53 U. S	54
Saint Johnsburg, Niagara G 5	Sanborn, 55 Am	562
Saint Johnsville, 1 bank, ● Montgomery H 17	⊙55j, 58c, rr, 228 Am., Natl	1,873
Saint Josen, (2½ miles s. e. of Accord, L 18) Ulster	Rosendale, 85 Natl	×
Saint Josephs, (3 miles n. w. of Merriewold, I 17) Sullivan	70a ▭ W., F. & Co	×
Saint Lawrence, Jefferson D 13	Rosiere, 55 Am	124
Saint Lawrence Park, (4 miles n. e. of Fishers Landing) Jefferson	⊙ Lafargeville, 55 Am	×
Saint Regis Falls, ● Franklin A 17	64a, 73½ Am	879
Saint Remy, Ulster L 19	Whiteport, 55 ▭Natl	79
Sala, (2½ miles e. of S. New Haven, F 12) Oswego	See Oswego	×
Salamanca, 2 banks, ● Cattaraugus K 6	18b, 30b, r, 67d Am., W., F. & Co	4,251
Salem, 2 banks, ● Washington G 21	⊙ 13g Natl	1,391
Salem Center, ● Westchester N 20	Salem, 13 Natl	210
Salina, Onondaga H 13	55bb, dd, 81½ ▭Am	×
Salisbury, ● Herkimer G 17	Little Falls, 46, 55 Am., Natl	179
Salisbury Center, ● Herkimer G 16	Little Falls, 46, 55 Am., Natl	261
Salisbury Mills, ● Orange M 19	⊙ 30o W., F. & Co	362
Salmon River, (P. O. name South Plattsburg) Clinton B 20	13m ▭Natl	169
Salmon River, Oswego F 13	Sand Bank, 55 Am	×
Saltpoint, ● Dutchess L 20	3a, 71 Am	261
Salt Springville, ● Otsego H 17	Fort Plain, 55 Am., Natl	161
Saltvale, (mail to Warsaw) Wyoming I 7	18e Am	×
Sammonsville, Fulton H 18	32a ▭ Am	182
Samsonville, Ulster L 18	Shokan, 83 Am	79
Sanborn, ● Niagara G 5	55f Am	297
Sandlake, ● Rensselaer I 20	See Troy	461
Sandoz, Orange	51	×
Sandusky, ● Cattaraugus J 7	16 ▭Am	362
Sandycreek, 1 bank, ● Oswego E 13	⊙ Lacona, 55 Am	692
Sandyhill, 2 banks, ● Washington G 20	13i, 034 Natl	4,473
Sanford, ● Broome K 15	Deposit, 30 W., F. & Co	101
Sanford Corners, Jefferson D 14	55bb Am	79
Sangerfield, ● Oneida H 15	28b ▭U. S	310
Sanitaria Springs, ● Broome K 14	13a Natl	210
Santa Clara, Franklin B 17	61a Am	152
Saranac, ● Clinton B 19	*Russia*, 24 Natl	563
Saranac Inn, ● Franklin C 18	⊙ 55h Am	×
Saranac Junction, (R. R. name *Lake Clear Junction*) ● Franklin C 18	55km Am	79
Saranac Lake, 1 banks, ● Franklin C 18	⊙ 24a, b, 55m Am., Natl	2,594
Saratoga Lake, Saratoga H 19	2c ▭Natl	×
Saratoga Springs, 2 banks, ● Saratoga H 19	1, 2c, 13e, j, 74 Natl	12,409
Sardinia, ● Erie I 6	Chafee, 67 Ad	542
Saugerties, 3 banks, ● Ulster K 19	⊙ 55ss Natl	3,697
Saunders, (2 miles e. of Wileysville, K 9) Steuben	Canisteo, 30 U. S., W., F. & Co	×
Sauquoit, ● Oneida H 15	28b U. S	562
Savannah, ● Wayne G 11	55a, pp Am., Natl	578
Savilton, Orange M 19	See Newburgh	×
Savona, ● Steuben J 10	28a, 30h U. S., W., F. & Co	611
Sawens, ● Genesee H 7	Darien, 28, 30 U. S., W. F. & Co	×
Sawkill, Ulster K 19	See Kingston	108
Sawyer, ● Orleans F 7	Carlton Station, 55 Am	34
Sawyers Creek, Niagara	55b ▭Am	×
Saxton, Ulster K 19	Palenville, 19 Am	56
Sayville, 1 bank, ● Suffolk	⊙47b L. I	2,316
Scarboro, ● Westchester N 20	⊙ 55n Am	×
Scarsdale, ● Westchester L 5	⊙55t Am	259
Schaghticoke, ● Rensselaer H 20	⊙ 2a Natl	1,061
Schenectady, 4 banks, ● Schenectady H 19	⊙ 13c, j, 55, j, o, 228 Am., Natl	31,682
Schenevus, 1 bank, ● Otsego I 17	⊙ 13a Natl	613
Schodack Center, Rensselaer I 20	2½ ▭ Am	102
Schodack Landing, ● Rensselaer J 20	⊙ 55n Am	462
Schoharie, 1 bank, ● Schoharie I 18	⊙ 3½, 49, 75 Natl	1,006
Schoharie Junction, Schoharie	13a, 75 ▭Natl	×
Scholes, Allegany	69c ▭ U. S	×
Schroon Lake, ● Essex E 20	⊙ 362 ▭ Natl	402
Schroon River, ● Essex E 20	Schroon Lake, 362 Natl	162
Schuetzen Park, (Sub-Station Long Island City P. O.) ● Queens	See Long Island City	
Schultzville, Dutchess L 19	*Rhinebeck*, 3 Ad	×
Schuyler, Saratoga G 20	Victory Mills, 2 ▭Natl	267
Schuyler Falls, ● Clinton B 20	Plattsburg, 13, 24 Natl	154
Schuyler Junction, Saratoga H 20	2c, d ▭Natl	210
Schuyler Junction, Herkimer	55j ▭Am	×
Schuyler Lake, ● Otsego I 16	Richfield Springs, 28, 88½ U. S	×
Schuylersville, 1 bank, ● Saratoga G 20	⊙ 2d Natl	1,601
Scio, 1 bank, ● Allegany K 8	⊙ 30b W., F. & Co	1,901
Sciota, ● Clinton A 20	13l Natl	671
Scipio, ● Cayuga I 12	Ensenore, 42 U. S	210
Scipioville, ● Cayuga H 12	Auburn, 42, 55 Am., U. S	401
Scotchbush, Montgomery H 18	Amsterdam, 55, 88 Am., Natl	361
Scotchtown, Orange M 18	⊙See Middletown	129
Scotia, ● Schenectady H 19	2a ▭Natl	361
Scotia Station, (mail to Schenectady)	2a ▭ Natl	×
Scott, ● Cortland I 13	Homer, 26 U. S	450
Scott Corners, (2 miles s. of Poundridge, N 20) Westchester	Bedford Station, 55 Am	×
Scottsburg, ● Livingston I 8	North Sparta, 27 ▭W., F. & Co	268
Scottsville, ● Monroe H 8	⊙ 18c, 67a Ad	901
Scottsville Crossing, Livingston H 8	55d ▭Am	×
Scriba, ● Oswego F 12	See Oswego	210
Scriba, (P. O. name Lycoming) Oswego F 12	55aa ▭Am	×
Sea Breeze, Monroe G 9	55aa ▭Am	×
Seacliff, ● Nassau N 5	258, 298, 330, 364	1,558
Sea Cliff Station, Nassau N 5	⊙ 47c L. I	×
Seaford, (R. R. name *Massapequa*) ● Nassau O 6	47b L. I	591
Seager, (3 miles s. e. of Dry Brook, K 18) Ulster	Arkville, 83 Am	41
Searsburg, Schuyler I 11	Trumansburg, 42 U. S	79
Searsville, Orange M 18	Thompson Ridge, 30 W., F. & Co	62
Seaside, Queens P 3	⊙ 47y L. I., N. Y. L	×
Seaside, ● Richmond O 1	*Annadale*, 79 U. S	129
Seawanhaka, (6 miles n. of Oysterbay, N 6) Nassau	Oysterbay, 47 L. I	×
Second Milo, (r. f. d. Penn Yan) ● Yates I 10	See Penn Yan	59
Seely Creek, Chemung K 11	30h W., F. & Co	152
Selden, Suffolk O 9	*Waverly*, 47 L. I	129
Selkirk, ● Albany I 20	55ss Natl	56
Sempronius, Cayuga I 12	Homer, 28 U. S	210
Seneca, ● Ontario H 11	Halls Corner, 65 Ad	78
Seneca Castle, ● Ontario H 10	75b Ad	203
Seneca Falls, 3 banks, ● Seneca H 11	⊙ 34, 42r 55i Am., U. S	6,519
Seneca Mills, Yates	55mm ▭ Am	×
Seneca River, Cayuga	55pp ▭ Natl	×
Sennett, ● Cayuga H 12	55i Am	403
Setauket, ● Suffolk N 8	*Setauket Station*, 47 L. I	602
Setauket Station, Suffolk N 9	47d L. I	×
Severance, (6 miles w. of Paradox, E 20) Essex	Crown Point, 13, 26 Natl	56
Severances, (mail to Scottsville) Monroe G 9	67b ▭ Ad	×
Sevey, St. Lawrence C 17	*Childwold Station*, 55 Am	×
Seward, ● Schoharie I 17	13b Natl	591
Shady, (2 miles n. w. of Bearsville, K 18) Ulster	West Hurley, 83 Am	×
Shaker Crossing, Livingston	30y ▭W., F. & Co	562
Shakers, Albany I 20	Niskayuna, 55 Am	391
Shandaken, ● Ulster K 18	83a Am	591
Shanley, Franklin B 17	64a ▭Am	×
Sharon, ● Schoharie I 18	Cobleskill, 13 Natl	301
Sharon Center, Schoharie I 17	Cobleskill, 13 Natl	210
Sharon Springs, ● Schoharie I 17	13b Natl	567
Sharon Station, Dutchess L 20	53t Am	79
Shavertown, ● Delaware K 17	Arkville, 83 Am	261
Shawnee, Niagara G 5	Sanborn, 55 Am	97
Sheds, ● Madison I 14	42m U. S	107
Sheenwater, Erie H 5	See Buffalo	×
Sheepshead Bay, (Sub Station Brooklyn P. O.) ● Kings	⊙ 12, 47q L. I., Natl., N. Y. L	×
Shekomeko, ● Dutchess L 20	⊙ 52a Am	67
Shelby, ● Orleans G 7	Medina, 55 Am	379
Shelby Basin, Orleans G 7	Medina, 55 Am	×
Sheldon, Wyoming I 7	Attica, 16, 30, 55 Am., W., F. & Co	163
Sheldons Corners, (r. f. d. from Ripley) Chautauqua	Sherman, 67 Ad	×
Sheldrake, ● Seneca I 11	216	164
Sheldrake Station, (P. O. name Ovid Center) Seneca I 11	42t U. S	257
Shelter Island, ● Suffolk O 13	280, 298	929
Shelter Island Heights, ● Suffolk N 13	280, 298	×
Shelving Rock, (Summer P. O.) Washington F 20	264	×
Shenandoah, Dutchess M 20	Brinckerhoff, 52, 58 Am	59
Sherburne, 1 bank, ● Chenango I 14	28b U. S	899
Sherburne Four Corners, Chenango I 14	59b ▭Ad	×
Sheridan, ● Chautauqua J 4	30b W., F. & Co	201
Sheridan, Chautauqua I 4	56, 67e Ad., Am	×
Sherman, 1 bank, ● Chautauqua K 3	67e Ad	760
Sherrill, Oneida H 15	Oneida Castle, 55, 59 Ad., Nat	×
Sherwood, ● Cayuga I 12	Auburn, 42 55 Am., U. S	410
Shields Siding, Chemung	42d ▭U. S	×
Shinhopple, Delaware K 16	East Branch, 59 Ad	56
Shinnecock, (3 miles e. of Good Ground, P 12) Suffolk	47b L. I	×
Shokan, ● Ulster K 18	83a Am	446
Shongo, ● Allegany K 8	23a Am	156
Shorts Switch, Madison	59b ▭Ad	×
Shortsville, 1 bank, ● Ontario H 10	55i Am., U. S	922
Shrubeak, ● Westchester N 20	Peekskill, 55 Am	379
Shumla, (r. f. d. from Fredonia) Chautauqua J 4	Laona, 29 Am	×
Shunpike, Dutchess L 20	52a ▭Am	29
Shushan, ● Washington G 21	13g Natl	567
Shutter Corners, Schoharie I 18	3½	79
Sidney, 1 bank, ● Delaware J 15	13a, 59a, b, f Ad., Natl	2,331
Sidney Center, (R. R. name *Maywood*) ● Delaware J 16	59a Ad	719
Sierks, Wyoming H 7	16 ▭Am	×
Siloam, (4 miles n. w. of Munnsville, H 14) Madison	Oneida, 55, 59 Ad., Am	159
Silverbay, Warren E 20	264 ▭Natl	19
Silvercreek, 1 bank, ● Chautauqua I 4	⊙ 11, 56, 67e Ad	1,944
Silver Lake, (mail to Perry) Wyoming	⊙ 77 Am	×
Silverlake Assembly, ● Wyoming I 8	*Silver Lake*, 77 ▭Am	×
Silver Lake Junction, Wyoming I 7	18c, d, 30a ▭Am., W., F. & Co	×
Silvernails, Columbia K 20	⊙ 3a, b Ad	59
Silversprings, ● Wyoming I 8	⊙ 18d, 30a, 77 Am., W., F. & Co	667
Simpson, (4½ miles s. of Bigelow, B 15) St. Lawrence	Dekalb Jc., 55 Am	×
Sinclairville, 1 bank, ● Chautauqua J 4	29 Am	577
Sing Sing, 2 banks, ● Westchester N 19	55n Am	7,939
Skaneateles, 2 banks, ● Onondaga H 12	78, 368 Am	1,495
Skaneateles Falls, ● Onondaga H 12	⊙78, 368	163
Skaneateles Junction, (P. O. name Hartlot) Onondaga H 12	⊙ 55i, 78 Am	29
Skerry, Franklin A 18	*Bangor*, 66 Am	56
Skinners, (mail to Brocton) Chautauqua	67e ▭Ad	×
Slatehill, ● Orange N 18	60 Natl	467
Slaterville Springs, ● Tompkins J 13	Brookton, 42 U. S	364
Slateville, (2½ miles e. of N. Hebron, G 21) ● Washington	Granville, 13 Natl	163
Slide Mountain, Ulster K 18	Big Indian, 83 Am	156
Slingerlands, ● Albany I 19	2½, 13a Natl	592
Sliters, Rensselaer I 20	*East Albany*, 55 Am	57
Sloan, (3 miles s. e. of E. Buffalo, H 6) ● Erie	See Buffalo	873
Sloansville, ● Schoharie I 18	Central Bridge, 13, 75 Natl	361
Sloatsburg, ● Rockland N 19	30f W., F. & Co	209
Slyboro, Washington F 20	Middle Granville, 13 Natl	×
Smartville, (4 miles w. of Greenboro, F 14) Oswego	Lacona, 55 Am	×
Smithboro, ● Tioga K 12	30q, 42f U. S., W., F. & Co	267
Smithfield, ● Dutchess L 20	Bangall, 52 Am	54
Smiths Basin, ● Washington F 20	13e Natl	361
Smiths Landing, Greene K 19	West Camp, 55 Natl	101
Smiths Mills, ● Chautauqua J 5	30b W., F. & Co	342
Smithtown, ● Suffolk O 8	47d L. I	527
Smithtown Branch, ● Suffolk O 8	Smithtown, 47 L. I	792
Smith Valley, Schuyler J 11	Odessa, 42 U. S	×
Smithville, (P. O. name S. Alabama) Genesee G 7	55pp	
Smithville, ● Jefferson E 13	Sacket Har, 55 Am	261
Smithville Flats, ● Chenango J 14	Greene, 28 U. S	279
Smithville South, Nassau O 5	Bellmore, 47 L. I	300
Smyrna, ● Chenango I 14	⊙ 59b Ad	300
Snowdon, Otsego I 16	Cooperstown, 25 Nat	29
Snyder, Erie H 6	See Buffalo	79
Snyder, (mail to Reynolds) Rensselaer	2a, 2½ ▭Natl	×
Snyderville, Columbia K 20	Elizaville, 3 Ad	29
Sodom, (3 miles s. w. of Johnsburg, E 19) Warren	Riparius, 1 Adir	×
Sodus, 2 banks, ● Wayne G 10	55aa, 73 Am	1,236
Sodus Center, ● Wayne G 10	⊙ 65b Ad	461
Sodus Point, ● Wayne G 11	65b, 73, 270, 274 Ad	563
Solon, Cortland I 13	30½ U. S	162
Solsville, ● Madison H 15	59e Ad	79
Solvay, (Station Syracuse P. O.) ● Onondaga H 13	55i, 081 ▭Am	3,493
Somers, ● Westchester N 20	Somers Center, 55n Am	56
Somers Center, ● Westchester N 20	55n Am	210
Somerset, ● Niagara F 6	Barker, 55 Am	462
Somerville, St. Lawrence C 14	Gouverneur, 55 Am	179
Sonora, Steuben J 10	Savona, 28a, 30h, U. S., W., F & Co	102
Sonyea, ● Livingston I 8	27, 67b Ad., W., F. & Co	210
South Addison, Steuben K 10	Addison, 1, 30g W., F. & Co	102
South Alabama, (R. R. name *Smithvale*) Genesee G 7	55pp Natl	162
South Albion, Oswego F 13	Albion, 55 Am	×
South Amenia, Dutchess L 21	Amenia, 55 Am	162
Southampton, 1 bank, ● Suffolk P 12	47b L. I	2,289
South Apalachin, Tioga K 13	Apalachin, 28 U. S	49
South Argyle, Washington G 20	Fort Edward, 13 Natl	210
South Avon, Livingston H 8	30j ▭W., F. & Co	×
South Barre, Orleans G 7	Albion, 55 Am	×
South Bay, Madison G 14	⊙ 42m U. S	×
South Bay, (4 miles n. of Whitehall) Washington F 20	13k ▭Natl	×
South Beach, Richmond	⊙79 ▭U. S	×
South Berlin, Rensselaer I 21	15 ▭Am	201
South Berne, Albany I 18	New Scotland, 55 Natl	129
South Bethlehem, ● Albany I 19	55rr Natl	157
South Bloomfield, Ontario H 10	Canandaigua, 55, 65, 102 Ad., Am	59
South Bombay, Franklin A 17	*South Bombay Stn.*, 66 ▭ Am	229
South Bombay Station, Franklin A 17	66b Am	×
South Bradford, Steuben J 10	Savona, 28, 30 U. S., W., F. & Co	109
South Bristol, Ontario I 9	Naples, 42 U. S	227
South Brookfield, Madison I 15	Edmeston, 59 Ad	179
South Buffalo, (Station Buffalo P. O.) ● Erie	⊙ *Winchester*, 67 ▭Ad	×
South Butler, ● Wayne G 11	Savannah, 55 Am., Natl	498
South Byron, ● Genesee H 8	Byron, 55 Am	224
South Cairo, ● Greene J 19	18a Am	129
South Cambridge, Washington H 20	35 ▭Natl	227
South Canisteo, Steuben K 9	Canisteo, 30 U. S., W., F. & Co	57
South Centerville, Orange N 17	Slate Hill, 60 Natl	×
South Champion, (r. f. d. from South Rutland) Jefferson D 14	Watertown, 55 Am	×
South Colton, ● St. Lawrence B 16	Potsdam, 55 Am	274
South Columbia, ● Herkimer H 16	28c U. S	107
South Corinth, Saratoga G 19	⊙ 1 Adir	274
South Cortland, (r. f. d. from Cortland) Cortland I 13	42m ▭U. S	107
South Cuyler, Cortland	Cuyler, 42 U. S	×
South Danby, Tompkins J 12	Ithaca, 28, 42 U. S	56
South Dansville, ● Steuben J 9	Dansville, 27, 28 U. S., W., F. & Co	229
South Dayton, ● Cattaraugus J 5	⊙30d W., F. & Co	547
South Dover, Dutchess M 20	55l Am	129
South Durham, Greene J 19	Cairo, 19 Am	579
South Easton, Washington H 20	West Cambridge, 35 ▭Natl	162
South Edmeston, ● Otsego I 15	Edmeston, 59 U. S	166
South Edwards, St Lawrence C 15	Edwards, 55 Am	62
South Erin, Chemung K 11	Erin, 42 U. S	×
South Fallsburg (R. R. name *Fallsburg*) ● Sullivan L 17	59a Ad	54
Southfields, ● Orange N 19	30f W., F. & Co	346
South Gilboa, Schoharie J 17	83a ▭Am	98
South Glens Falls, ● Saratoga G 20	Glens Falls, 13 Natl	2,025
South Granby, Oswego G 12	28e ▭U. S	×
South Granville, Washington F 21	Middle Granville, 13 Natl	56
South Greece, Monroe G 8	55f, 210, 228 ▭Am	120
South Greenfield, Kings O 3	12, 47q ▭L. I., Natl	×
South Greenfield, (R. R. name *Greenfield Station*) Saratoga G 19	1 Adir	56
South Hamilton, ● Madison I 15	Hubbardsville, 28 U. S	54
South Hammond, ● St Lawrence C 14	55 ug Am	×
South Hannibal, Oswego G 12	Hannibal, 55 Am	129
South Hartford, ● Washington F 21	Smiths Basin, 13 Natl	×
South Hartwick, Otsego I 16	Cooperstown, 25 Natl	79
South Haven, Suffolk P 10	Moriches, 47b L. I	156
South Horicon, (2 miles s. of Horicon) ● Warren	Riparius, 1 Adir	129
South Howard, Steuben J 9	Bath, 9, 28, 30 U. S., W., F. & Co	46
South Jamesport, (1 mile s. of Jamesport, O 12) Suffolk	Jamesport, 47 L. I	×
South Jefferson, ● Schoharie J 17	Stamford, 83 Am	56
South Junction, (mail to Valcour) Clinton	13k ▭Natl	×
South Kortright, ● Delaware J 17	83a Am	96
South Lansing, Tompkins J 12	Ludlowville, 42 U. S	156
South Lima, Livingston H 9	30h W., F. & Co	29
South Livonia, ● Livingston I 9	30h W., F. & Co	107
South Millbrook, (1 mile s. e. of Millbrook, L 20) ● Dutchess	Millbrook, 52 Am	79
South New Berlin, ● Chenango I 15	59f Ad	698
South New Haven, Oswego F 12	See Oswego	×
South Newstead, Erie H 6	Mill Grove, 55 Am	52
South Nyack, (mail to Nyack) Rockland	30m W., F. & Co	×
Southold, 1 bank, ● Suffolk N 14	47a L. I	1,601
South Olean, (P. O. name Westons Mills) Cattaraugus K 9	67a, 69d ▭Ad	103
South Onondaga, ● Onondaga H 13	See Syracuse	263
South Otselic, ● Chenango I 14	DeRuyter, 42 U. S	400
South Owego, Tioga K 13	Owego, 28, 42 U. S., W., F. & Co	109
South Oxford, (R. R. name *Coventry*) ● Chenango J 14	⊙ 28b U. S	79
South Plattsburg, (R. R. name *Salmon River*; r. f. d. from Plattsburg) Clinton B 20	13m ▭Nat	169
South Plymouth, Chenango I 14	Norwich, 28, 59 Ad., U. S	156

New York 10

Ad., Adams Ex. Adir., Adirondack Ex. Am., American Ex. Can., Canadian Ex. E. & P., Earle & Prew Ex. L. I., Long Island Ex. Natl., National Ex.
N. Y. L., New York Local Ex. N. Y. & B. D., New York & Boston Despatch Ex. U. S., United States Ex. W., F. & Co., Wells, Fargo & Co. Ex.

TOWN. COUNTY.	INDEX.	RAILWAY, or, if not on a Railroad, nearest station.	EX.	POP.
Southport, ● Chemung	K 11	30g, k	W., F. & Co	162
South Pulteney, Steuben	I 10	Prattsburg, 37	W., F. & Co	[illegible]
South Ripley, (r.f.d. from Ripley) Chautauqua	K 8	Ripley, 41, 56	Am., Natl	.
South Russell, (3½ miles s. of Russell, B 15) St. Lawrence		DeKalb Junction, 55	Am	.
South Rutland, Jefferson	E 11	Watertown, [illegible]	Am	[illegible]
South Salem, ● Westchester	N 20	Salem, 13	Natl	[illegible]
South Schenectady, Schenectady	H 19	⊙ 18c, 55rr	Natl	[illegible]
South Schodack, (R. R. name *Van Hoesen*) ● Rensselaer	I 20	55aa	Am	[illegible]
South Schroon, ● Essex	E 19	⊙ 362		[illegible]
South Scriba, Oswego	F 12	See Oswego		.
South Sodus, ● Wayne	G 11	Sodus, 55	Am	260
South Somerset, Niagara	G 6	Barkers, 5[illegible]	Am	.
South Spafford, Onondaga	I 13	Cortland, 28, 30	Nat., U. S	.
South Stockton, Chautauqua	J 4	Sinclairville, 29	Am	210
South Trenton, Oneida	G 16	Trenton, 55	Am	131
South Troupsburg, Steuben	K 9	Addison, 1, 30	W., F. & Co	51
South Unadilla, Delaware		[illegible]	Ad., Natl	
South Valley, ● Otsego	[illegible]	[illegible]	Natl	162
Southville, St. Lawrence	B 16	Potsdam, 55	Am	[illegible]
South Wales, Erie	I 6	[illegible]	Ad	80
South Westerlo, ● Albany	J [illegible]	Coxsackie, [illegible]	Natl	[illegible]
Southwest Oswego, ● Oswego	F [illegible]	See Oswego		56
South Wilson, Niagara	G 5	Wilson, 55	Am	
South Worcester, Otsego	I 17	East Worcester, 1[illegible]	Natl	[illegible]
Spafford, Onondaga	I [illegible]	[illegible]		[illegible]
Sparkill, ● Rockland	O 19	⊙ 30m, s	W., F. & Co	[illegible]
Sparrow Bush, ● Orange	N 17	[illegible]	W., F. & Co	[illegible]
Speculator, Hamilton	F [illegible]	Northville, [illegible]	Am	[illegible]
Speedsville, ● Tompkins	J [illegible]	See Owego		[illegible]
Spencer, 1 bank, ● Tioga	K [illegible]	[illegible]	Nat., U. S	[illegible]
Spencerport, ● Monroe	G [illegible]	[illegible]	Am	[illegible]
Spencertown, ● Columbia	J 20	Chatham, 11, 5[illegible]	Am., Natl	161
Speonk, (3 miles w. of Westhampton, P 11) ● Suffolk		⊙ Westhampton, 47	L. I	.
Spinnerville, (r.f.d. from Mohawk) Herkimer	H 16	Mohawk, 55	Am	1,992
Splitrock, (5 miles s. w. of Camillus, H 12) ● Onondaga		See Syracuse		.
Spragueville, (R R. name K[illegible]) ● St. Lawrence	[illegible]	[illegible]	Am	261
Sprakers, ● Montgomery	H [illegible]	55, [illegible] 28	Natl	210
Springbrook, ● Erie	H 6	*Spring Brook*, 67	Ad	261
Spring Brook, Erie	H 6	[illegible]	Ad	.
Springcove, Franklin	B 7	61[illegible]	Am	.
Springfield, Otsego	H 17	Cherry Valley, 1[illegible]	Natl	101
Springfield Center, ● Otsego	H 17	⊙ Cherry Valley, 1[illegible]	Nat	[illegible]
Springfield Station, Queens	O [illegible]	⊙ 44b, s	L. I	.
Springglen, (R. R. name *Homowack*) Ulster	M 18	59a	Ad	[illegible]
Springlake, ● Cayuga	G 12	Port Byron, 55	Am., Natl	163
Springland, (R. R. name *Springfield Store*) ● Queens	O 4	⊙ 47b, 61	L. I	809
Spring Mills, Allegany	K 8	Wellsville, 25, [illegible]	W., F. & Co	[illegible]
Springs, ● Suffolk	O 14	Sag Harbor, 47	L. I	259
Springtown, Ulster	I 9	[illegible]	Natl	[illegible]
Spring Valley, 1 bank, ● Rockland	O 19	[illegible]	W., F. & Co	1,098
Springville, 1 bank, ● Erie	I 6	15a	Am	1,900
Springwater, ● Livingston	I 9	30b	W., F. & Co	509
Sproutbrook, ● Montgomery	H 7	Cherry Valley, 1[illegible]	Natl	103
Spruceton, Greene	K 18	Hunter, [illegible]	Am	104
Spuyten Duyvil, New York	M 3	⊙ 55	Am	.
Staatsburg, ● Dutchess	L 19	⊙ 5[illegible]	Am	197
Stacy Basin, (2 miles [illegible] of Higginsville, G 14) Oneida		Rome, 55, 59	Ad., Am	
Stafford, ● Genesee	H 7	[illegible] 42 [illegible]	Am., U. S., W., F. & Co	[illegible]
Stalbird, (5 miles s. of Hermon, B 15) St. Lawrence		DeKalb Junction, [illegible]	Am	
Stamford, 1 bank, ● Delaware	J 1[illegible]	⊙ 83a	Am	[illegible]
Stanards, Allegany	K 8	25a	Am	157
Standish, Clinton	A 19	⊙ 24a	Natl	156
Stanfordville, ● Dutchess	L 20	⊙ 3a, 71	Ad., Am	400
Stanley, ● Ontario	H 10	⊙ 42k, 65a, b	Ad., U. S	121
Stanton Hill, Greene	I 19	New Baltimore Station, 55	Nat	
Stanwix, (r. f. d. from Rome) Oneida	G 15	Rome, 55, 59	Ad., Am	109
Stapleton, 2 banks, ● Richmond	O 2	79	U. S	1,009
Star, Clinton	A 19	Ellenburg Depot, 66	Am	[illegible]
Stark, St. Lawrence	B 15	Canton, 55	Am	.
Starkey, ● Yates	L 11	⊙ 65a	Ad	[illegible]
Starkville, ● Herkimer	H 17	Fort Plain, 55	Am., Natl	[illegible]
Starlake, (Summer P. O.) St Lawrence		Benson Mines, 55	Am	
Starr Farm, Chautauqua		[illegible]	Am	
Statebridge, ● Oneida	G 14	59b, 228	Am	309
Stateline, Broome	K 14	15d	Natl	[illegible]
State Line, Dutchess	L 21	3a, d, 55[illegible]	Ad., Am	.
State Line, Chautauqua		18[illegible], 67[illegible]	Am	.
State Line Junction, Chemung		30h	W., F. & Co	.
Steamboat Landing, Yates		55aa	Am	.
Steamburg, ● Cattaraugus	K 5	⊙ 30[illegible]	W., F. & Co	57
Steam Mill, St. Lawrence	B 16	⊙ 55bb	Am	.
Stedman, ● Chautauqua	K 5	Chautauqua, [illegible]	Am	57
Steele, (4 miles n. of Geneva, H 11) Seneca		See Geneva		.
Steinway, (Sub-Station Long Island City P. O.) ● Queens		See Long Island City		.
Stella, (1 mile n. of West End, K 13) Broome		See Binghamton		29
Stephens Mills, ● Steuben	J 9	See Hornellsville		[illegible]
Stephentown, ● Rensselaer	I 21	⊙ 15	Am	263
Stephentown Center, Rensselaer	I 20	Stephentown, 15	Am	261
Sterling, ● Cayuga	G 11	42[illegible]	Am., U. S	509
Sterlingbush, Lewis	D 14	Natural Bridge, 55	Am	101
Sterling Forest, Orange		30a	W., F. & Co	.
Sterling Furnace, Orange	N 18	80	W., F. & Co	.
Sterling Station, Cayuga	G 11	⊙ 30a	Am., U. S	.
Sterlington, Rockland	N 18	⊙ 30, 80	W., F. & Co	57
Sterling Valley, Cayuga	F 11	*Sterling Valley Station*, 55	Am	374
Sterling Valley Station, Cayuga	F 11	55aa	Am	.
Sterlingville, ● Jefferson	D 11	⊙ 55aa	Am	[illegible]
Steuben, Oneida	G 15	Holland Patent, 55	Am	107
Steuben Valley, Oneida	G 15	Holland Patent, 55	Am	.
Stevens, Tompkins		42a	U. S	.
Stevenson, (5 miles n. of Porthenry, D 20) Essex		Porthenry, 13, 40, 41	Natl	.
Stevensville, ● Sullivan	L 17	Liberty Falls, 59	Ad	209
Stever, (4½ miles s. of Bluffpoint, I 10) Yates		Bluffpoint, 68	Ad	.
Stewart, Schoharie	I 17	⊙ Stamford, [illegible]	Am	.
Stickney's, Steuben		[illegible]	W., F. & Co	.
Stiles Station, Onondaga	G 13	⊙ 27a	U. S	.
Stillwater, ● Saratoga	H 20	⊙ 2, 80½	Natl	1,007
Stillwater Center, (mail to Stillwater) Saratoga		2[illegible]	Natl	.
Stissing, Dutchess	L 20	⊙ 3a, 52a, 71	Am	107
Stittville, ● Oneida	G 15	⊙ 55qq	Am	192
Stockbridge, ● Madison	H 14	79a	Ad	297
Stockholm, Saint Lawrence	A 17	Winthrop, 66	Am	.
Stockholm, Chautauqua		35½	Am	.
Stockholm Center, St. Lawrence	A 16	Winthrop, 66	Am	.
Stockport, ● Columbia	J 20	⊙ 55n	Am	2,001
Stockport Station, Delaware	L 15	30f	W., F. & Co	109
Stockton, 1 bank, ● Chautauqua	J 4	Cassadaga, 29	Am	792
Stockwell, ● Oneida	H 15	Waterville, 28	U. S	.
Stokes, Oneida	G 15	Rome, 55, 59	Ad., Am	62
Stone Arabia, Montgomery	H 18	Palatine Bridge, 55	Am	79
Stone Bridge, Orange	N 18	43	W., F. & Co	.
Stonechurch, ● Genesee	H 8	Bergen, 55	Am., Natl	102
Stoneco, (1½ miles s. of Camelot, M 19) Dutchess		Camelot, 55	Am	156
Stonedam, Allegany	K 8	Wellsville, 2[illegible]	W., F. & Co	.
Stonehouse, (R. R. name *West Pawling*) Dutchess	M 20	61	Ad	57
Stone Mills, Jefferson	D 13	⊙ Limerick, 55	Am	117
Stoneridge, ● Ulster	L 18	Rosendale, 55	Natl	467
Stonybrook, ● Suffolk	N 8	47d	L. I	679
Stony Brook Glen, Steuben	I 9	69a	U. S	×
Stony Clove, Greene	K 18	85b	Am	.
Stonycreek, ● Warren	F 19	⊙ 1	Adir	210
Stonyford, ● Orange	M 18	⊙ 59a	Ad	.
Stony Hollow, Ulster	K 19	83a	Am	57
Stony Point, ● Rockland	N 19	⊙ 55ss, 59a	Natl	591
Stony Point Junction, Rockland		30a	W., F. & Co	×
Stormking, Dutchess	M 19	55n	Am	267
Stormville, ● Dutchess	M 20	58[illegible]	Ad	107
Stottville, ● Columbia	J 20	2½	Am	691
Stow, Chautauqua	K 4	224		34
Straits Corners, Tioga	K 13	See Owego		54
Stratford, ● Fulton	G 18	Little Falls, 46, 55	Am., Natl	119
Strattons, (mail to Addison) Steuben		1	▭ W., F. & Co	.
Streetroad, Essex	D 20	Ticonderoga, 13, 66	Am., Natl	307
Strongtown, Sullivan		59a	Ad	.
Strough's, Jefferson	C 14	55kk	Am	.
Strykersville, ● Wyoming	I 6	East Aurora, 67	Ad	607
Stuyvesant, ● Columbia	J 20	⊙ 55n, 200, 214, 218, 226, 228, 244, 256, 302, 306, 346, 356, 360	Am	579
Stuyvesant Falls, ● Columbia	J 20	⊙ 2½	Am	792
Suffern, ● Rockland	N 18	⊙ 30f, s	W., F. & Co	1,619
Sugarhill, ● Schuyler	J 10	Watkins, 65	Ad., Am., U. S	.
Sugarloaf, ● Orange	N 18	4[illegible]	W., F. & Co	156
Sugartown, (3 miles n.e. of Great Valley) Cattaraugus		See Salamanca		×
Sullivan, (2 miles s. of East Boston) Madison		East Boston, 55	Am., Natl	.
Sullivanville, Chemung	K 11	See Horseheads		107
Summerdale, Chautauqua	K 8	67e	Ad	47
Summerhill, Cayuga	I 13	Cortland, 28, 42	U. S	109
Summit, Allegany	K 7	30b	▭ W., F. & Co	.
Summit, Cattaraugus	J 6	⊙ 18c	Am	
Summit, Chautauqua	J 4	56	▭ Natl	.
Summit, Chenango	J 15	59b	▭ Ad	
Summit, (mail to E. Meredith) Delaware	J 16	83a	▭ Am	×
Summit, (mail to Saratoga) Saratoga		13e	▭ Natl	×
Summit, Rensselaer		15	▭ Natl	×
Summit, ● Schoharie	I 17	Richmondville, 13	Natl	307
Summit, (mail to Caroline Depot) Tompkins		28[illegible]	U. S	×
Summit, (P. O. name Fly Summit) Washington	H 20	35	▭ Natl	62
Summit Mountain, Ulster	K 18	⊙ Pine Hill, 83	Am	×
Summit Park, Rockland	N 19	30e	W., F. & Co	×
Summit Switch, Rensselaer		2a	Natl	×
Summitville, Sullivan	M 18	⊙ 59a, d, 70b	Ad., W., F. & Co	267

TOWN. COUNTY.	INDEX.	RAILWAY, or, if not on a Railroad, nearest station.	EX.	POP.
Summus, Oneida	F 15	Aldercreek, 55	Am	
Sun, Franklin	A 18	Burke, 66	Am	[illegible]
Sundown, Ulster	L 18	Ellenville, 59	Ad	[illegible]
Sunnyside, Columbia		2	Am	.
Sunside, (2½ miles n. of Acra, J 19) Greene		Cairo, 19	Am	19
Surprise, (4 miles w. of Urlton, J 19) Greene		Coxsackie, 55	Natl	[illegible]
Suspension Bridge, (Station Niagara Falls P.O.) 1 bank, ● Niagara	G 5	⊙ 8a, 30f, 48b, 55c, t, y, 63, 140. Can., Natl., Pac., U.S., W., F. & Co	Am	[illegible]
Suydam, Columbia	K 20	Ancram, 69	U. S	[illegible]
Swain, (R. R. name *Swain's Junction*) ● Allegany	J 8	30a, 67, 49b	W., F. & Co	.
Swale, Steuben	K 8	Cameron, 30	W., F. & Co	.
Swamp Mills, Sullivan	M 16	Narrowsburg, 30	W., F. & Co	.
Swamp Siding, (mail to Spencer) Tioga		42d	U. S	.
Swartwood, ● Chemung	K 12	⊙ 42e, m	U. S	[illegible]
Sweden, (3 miles [illegible] of North Bergen, G 7) Monroe		Bergen, 55	Am., Natl	[illegible]
Swetts, (mail to S. Edmeston) Chenango		81	U. S	
Swift's, Broome		15a	Natl	.
Swormville, (R. R. name *Transit*) ● Erie	G 6	55d	Am	[illegible]
Sylva, Ulster	M 19	See Newburgh		
Sylvanbeach, Oneida	G 14	42m, 59b	Ad., U. S	
Sylvandale, Greene				
Sylvan Junction, Oneida	G 14	42m, 59b	Ad., U. S	
Sylvan Lake, Dutchess	M 20	52b	Ad	[illegible]
Syosset, ● Nassau	N [illegible]	47d	L. I	[illegible]
Syracuse, 11 banks, ● Onondaga	H 13	⊙ 28d, e, 55b, l, j, bb, f, pp, rr, tt, [illegible]	Am., Natl, U. S	[illegible]
T				
Tabasco, Ulster	L 18	Ellenville, 59	Ad	[illegible]
Taberg, ● Oneida	G 14	Blossvale, 55	Am	
Taberg Station, (P. O. name Blossvale) Oneida	G 14	55	Am	[illegible]
Taborton, (3½ miles s. of Sand Lake, I 20) Rensselaer		See Troy		[illegible]
Tacoma, (3 miles [illegible] of Trout Creek, K 15) Delaware		Sidney Center, 59	Ad	21
Taggart, (2 miles [illegible] of Bath, J 10) Steuben		Bath, 9, 28, 30	U. S., W., F. & Co	[illegible]
Taghkanick, Columbia	K 20	See Hudson		24
Tahawus, Essex	D 19	Port Henry, 13, 40	Natl	
Talcottville, ● Lewis	F 15	55a	Am	250
Talcville, Saint Lawrence	C 15	55a	Am	
Tallette, Chenango	I 15	West Winfield, 2[illegible]	U. S	
Tallman, ● Rockland	O 19	⊙ 30s	W., F. & Co	[illegible]
Tanners, Columbia	K 20	2	Am	
Tannersville, ● Greene	K 19	⊙ 20, 85b	Am	[illegible]
Tappan, ● Rockland	O 19	30m, 55ss, 59a	Natl., W., F. & Co	107
Tarnesda, Hamilton	F 17	Prospect, 40	Am	
Tarrytown, 2 banks, ● Westchester	O 20	55n, q, 81	Am	1,770
Tarrytown Heights, (mail to Eastview) Westchester		55q	Am	
Taughannock, Tompkins	I 12	12q	U. S	
Taughannock Falls, (R. R. name *Lansing*) ● Tompkins	J [illegible]	⊙ 42a	U. S	16
Taylor, Cortland	I 14	Cuyler, 42	U. S	[illegible]
Taylor, Livingston	H 8	33b	Am	
Taylor Center, Cortland	I 14	Cuyler, 42	U. S	
Taylors on Schroon, (Summer P. O.) ● Warren	E 19	362		
Taylor Valley, (3 miles w. of Taylor Center, I 14) Cortland		Truxton, 42		.
Tebo (3 miles e. of Dickinson Center, A 17) Franklin		Dickinson Center, 61	Am	.
Tennanah, (4 miles s. of Butternut Grove, L 16) Sullivan		Cooks Falls, 59	Ad	.
Terminal, (mail to Rochester) Monroe		67b	Ad	
Terrace, Erie		55b, g	Am	
Terryville, Suffolk	O 9	Port Jefferson, 47	L. I	101
Texas, Oswego	F 13	Mexico, 55	Am	161
Texas Valley, Cortland	J 13	Marathon, 28	U. S	154
Thayer Corners, Franklin	A 18	Burke, 66	Am	107
The Corners, ● Ulster	K 18	Long Year, 83a	Am	156
The Glen, Warren	F 19	⊙ 1	Adir	79
The Raunt, Queens	O	47a	N. Y. L	
Theresa, 1 bank, ● Jefferson	C 14	⊙ 55qq	Am	[illegible]
Theresa Junction, Jefferson	C 14	⊙ 55qq, kk	Am	
The Vly, (5 miles s. of Stoneridge, L 18) Ulster		Rosendale, 55	Natl	
Thiells, Rockland	N 19	⊙ 30ee	W., F. & Co	79
Thomaston, (R. R. name *Great Neck*) ● Nassau	N 5	⊙ 47j	L. I	.
Thompson Ridge, Orange	M 18	⊙ 30q	W., F. & Co	.
Thompson's, Ontario	H 11	55c, ll	Am	
Thompson's, Putnam		55q	Am	
Thompson's, Suffolk		47a	L. I	.
Thompsons Lake, Albany	I 19	31		
Thompsonville, ● Sullivan	M 16	*Fallsburg*, 59	Ad	159
Thomson, ● Washington	G 20	Schuylerville, 2	Natl	101
Thornhill, Onondaga	H 13	Skaneateles, 78	Am	
Thornton, (4 miles n. w. of Ellington, K 4) Chautauqua		Conewago Valley, 30	W., F. & Co	.
Thousand Island Park, ● Jefferson	C 13	⊙ 274, 374	Am	.
Threemile Bay, ● Jefferson	D 13	⊙ 55a	Am	991
Three Rivers, Onondaga	G 12	55dd, 81½	Am	[illegible]
Throop, (mail to Weedsport) Cayuga		42f	U. S	.
Throopsville, (r. f. d. from Auburn) Cayuga		Port Byron, 55	Am., Natl	401
Thurman, Warren	F 19	*Thurman Station*, 1	Adir	367
Thurman Station, Warren	F 19	⊙ 1	Adir	
Thurston, Steuben	K 10	Campbell, 28, 30	U. S., W., F. & Co	101
Tiashoke, ● Rensselaer	H 21	Eagle Bridge, 2, 13	Natl	101
Ticonderoga, (R. R. name *Academy*) 1 bank, ● Essex	E 20	13a, 66, 222, 264	Natl	1,911
Ticonderoga Junction, Essex		13a	Natl	.
Tilden, (6 miles w. of Waddington, A 15) St. Lawrence		Madrid, 66	Am	.
Tillson, (2 miles s. e. of Rosendale, L 19) Ulster		Rosendale, 55	Natl	
Tilly Foster, ● Putnam	M 20	⊙ 55q	Am	.
Tioga Center, ● Tioga	K 12	30j, 42f	U. S., W., F. & Co	561
Tiona, (4 miles n. of Maine, K 13) Broome		Union, 30	W., F. & Co	.
Tip Top, Allegany	K 8	30b	W., F. & Co	.
Tivoli, ● Dutchess	K 19	⊙ 55n	Am	[illegible]
Toddsville, Otsego	J 16	Cooperstown, 25	Natl	[illegible]
Tomhannock, ● Rensselaer	H 20	Valley Falls, 2	Natl	156
Tomkins Cove, ● Rockland	N 19	⊙ 55ss, 59a	Natl	[illegible]
Tompkins Corners, Putnam	M 19	Peekskill, 55	Am	56
Tompkinsville, ● Richmond	O 2	⊙ 79	U. S	1,160
Tonawanda, 2 banks, ● Erie	H 6	⊙ 016, 30f, t, 035, 42n, 55b, 140, 210, 228	Am., U. S., W., F. & Co	7,421
Tonawanda Junction, (mail to Tonawanda) Erie		42n, 55d	Am., U. S	.
Tottenville, 1 bank, ● Richmond	O 1	⊙ 79	U. S	1,979
Tower Hill, Richmond	N 2	79	U. S	.
Tower Hill, (mail to Eastview) Westchester		55q	Am	.
Towlesville, ● Steuben	J 9	See Kanona		309
Towners, ● Putnam	M 20	⊙ 55f, 78c	Ad., Am	110
Towner's, Steuben		55ll	Am	
Townline, Erie		⊙ 30a	W., F. & Co	316
Townsend, Schuyler	J 10	Watkins, 65	Ad., Am., U. S	[illegible]
Townsendville, Seneca	I 11	Farmer, 42	U. S	107
Traceycreek, Broome	K 13	Vestal, 28	U. S., W., F. & Co	359
Transit, (P. O. name Swormville) Erie	G 6	⊙ 55d	Am	469
Transitbridge, Allegany	J 7	Angelica, 69	U. S	.
Travers, (r. f. d. from Rhinebeck) Dutchess		See Rhinebeck		.
Treadwell, ● Delaware	J 16	Delhi, 59	Ad	561
Tremaines, Jefferson	E 13	Adams Center, 55	Am	.
Tremont, Station, New York P. O.) ● New York	M 4	⊙ 55t	Am	.
Trenton, ● Oneida	G 16	⊙ 55qq	Am	298
Trenton Falls, Oneida	G 16	55k	Am	[illegible]
Trestle, (3 miles s. of Guilford Center, J 15) Chenango		Sidney, 13, 59	Ad., Natl	.
Triangle, ● Broome	J 14	Whitney Point, 28	U. S	219
Tribeshill, ● Montgomery	H 18	⊙ 55j	Am	391
Tristates, ● Orange	N 17	Port Jervis, 30, 70	W., F. & Co	.
Troupsburg, ● Steuben	K 9	Addison, 1, 30	W., F. & Co	291
Trout Brook, (P. O. name Peakville) Delaware	L 17	⊙ 59a	Ad	89
Troutcreek, ● Delaware	K 15	Sidney Center, 59	Ad	132
Trout River, ● Franklin	A 18	⊙ Malone, 55, 66	Am	261
Troy, 10 banks, ● Rensselaer	I 20	⊙ 2b, 13e, h, 55o, p, 82, 226, 302	Am., Natl	60,651
Trumansburg, 1 bank, ● Tompkins	I 11	⊙ 42d	U. S	1,225
Trumbull Corners, Tompkins	J 11	Ithaca, 28, 42	U. S	107
Truthville, (1 mile e. of North Granville, F 20) Washington		Middle Granville, 13	Natl	210
Truxton, 1 bank, ● Cortland	I 13	⊙ 42m	U. S	354
Tuckahoe, ● Westchester	M 5	⊙ 55f	Am	1,010
Tula, (2 miles s. of East Scott, I 13) Cortland		Cortland, 28, 42	U. S	.
Tully, ● Onondaga	I 13	⊙ 28d	U. S	571
Tullylake Park, (2½ miles w. of Tully, I 13, Summer P. O.) Onondaga		Tully, 28	U. S	.
Tully Valley, Onondaga	H 13	Tully, 28	U. S	.
Tunesassa, (R. R. name *Quaker Bridge*) ● Cattaraugus	K 5	67d	Ad	56
Tunnel, ● Broome	K 14	⊙ 13a	Natl	101
Tupper Lake, ● Franklin	C 17	⊙ 64a	Am	161
Tupper Lake Junction, Franklin	C 17	55k, 64a	Am	.
Turin, ● Lewis	E 15	Lyon Falls, 55	Am	303
Turner, ● Orange	N 18	⊙ 30l	W., F. & Co	369
Turnout, Allegany		30a	W., F. & Co	.
Turnpike, (5½ miles w. of Potsdam, A 16) St. Lawrence		Potsdam, 55	Am	.
Turnwood, Ulster	K 17	Livingston Manor, 59	Ad	17
Tuscarora, Broome	M 14	13d	Natl	.
Tuscarora, ● Livingston	I 8	⊙ 67b	Ad	210
Tusten, Sullivan	M 16	*Tusten Station*, 30	W., F. & Co	79
Tusten Station, Sullivan	M 16	30f	W., F. & Co	.
Tuttles, (3 miles n. of Padelford's, H 10) Ontario		Victor, 42, 55. ⊙ 30	Am., U. S., W., F. & Co	×, 107

TOWN. COUNTY.	INDEX	RAILWAY, or, if not on a Railroad, nearest station.	EX.	POP.
Tuxedo Park, ● Orange	N [illegible]			
Twin Ponds, Franklin	A 19	24a	Natl	.
Tyner, Chenango	J 14	Oxford, 28, 59	Ad., U. S	59
Tyre, Seneca	H 11	Seneca Falls, 55, 78	Am	[illegible]
Tyrone, ● Schuyler	J 10	Reading Center, 55	Am	[illegible]
U				
Ulster Heights, Ulster	L [illegible]	Ellenville, 59	Ad	
Ulsterpark, ● Ulster	L [illegible]	55a	Natl	[illegible]
Ulsterville, Ulster	M 18	Pine Bush, 30	W., F. & Co	[illegible]
Unadilla, 1 bank, ● Otsego	J 15	⊙ 13a	Ad., Natl	[illegible]
Unadilla Center, Otsego	J 16	Wells Bridge, 13	Natl	[illegible]
Unadilla Forks, ● Otsego	H 16	Bridgewater, 28, 84	U. S	[illegible]
Unadilla Forks Station, Oneida	H 15	⊙ 28c	U. S	.
Undercliff, (5½ miles n. of Lake Placid, C 19, Summer P. O.) Essex		Lake Placid, 24	Am., Natl	.
Underwood, Essex				59
Union, ● Broome	K 13	⊙ 10, 30g	Natl., U. S., W., F. & Co	[illegible]
Union, Rockland	N 19	30e	W., F. & Co	.
Union Center, ● Broome	K 13	Union, 30	U. S., W., F. & Co	[illegible]
Union Church, Albany	I 19	New Scotland, [illegible]	Natl	67
Unionfalls, Clinton	B 18	Inman, 24, 55	Am., Natl	[illegible]
Uniongrove, ● Delaware	K 17	Arkville, 83	Am	79
Unionhill, ● Monroe	G 10	⊙ 55aa, 73	Am	[illegible]
Union Mills, Fulton	H 19	Cranberry Creek, [illegible]	Am	[illegible]
Unionport, (Sub-Station New York P. O.) ● New York		See New York		
Union Society, Greene	J 18	Cairo, 19	Am	[illegible]
Union Springs, 1 bank, ● Cayuga	H [illegible]	⊙ 42g, 216	U. S	[illegible]
Union Square, ● Oswego	F [illegible]	⊙ 55bb	Am	[illegible]
Union Valley, Cortland	I [illegible]	[illegible]	U. S	[illegible]
Unionville, ● Orange	N [illegible]	60	Natl	[illegible]
Unionville, (P. O. name Neperan) Westchester	N [illegible]	[illegible]	Am	[illegible]
University Heights, (Station New York P. O.) ● New York		⊙ See New York		
Upper Jay, ● Essex	C 19	AuSable Forks, 13	Natl	[illegible]
Upper Lisle, ● Broome	J 14	Whitney's Point, 28	U. S	[illegible]
Upper Nyack, (Sub-Station Nyack, P. O.) ● Rockland	N 19	Nyack, 30	Natl., W., F. & Co	[illegible]
Upper Redhook, (R. R. name *Cokertown*) ● Dutchess	K 19	[illegible]	U. S	79
Upper Switch, Tompkins		[illegible]	U. S	
Upperville, (3 miles n. w. of Smyrna, I 14) Chenango		Smyrna, [illegible]	[illegible]	.
Upton, Genesee		42e	U. S	
Upton Lake Park, (mail to Clinton Corners) Dutchess		[illegible]	Am	
Urbana, ● Steuben	J 10	[illegible]	U. S	[illegible]
Urlton, Greene	J [illegible]	Coxsackie, 55	Natl	61
Ushers, Saratoga	H [illegible]	[illegible]	Natl	[illegible]
Utica, 8 banks, ● Oneida	G 16	⊙ 28b, 033, [illegible]	Ad., Am., Natl, U. S	[illegible]
Utopia, Allegany	K [illegible]	Friendship, [illegible]	W., F. & Co	.
V				
Vailgate, Orange	M [illegible]	30[illegible]	W., F. & Co	
Vail's Gate Junction, Orange		30a	W., F. & Co	.
Vail Mills, Fulton	H [illegible]	[illegible]	Am	216
Valatie, ● Columbia	J 20	2[illegible]	Am	[illegible]
Valcour, Clinton	B 20	[illegible] 24	Natl	[illegible]
Valhalla, (R. R. name *Kensico*) Westchester	L [illegible]	55f	Am	.
Valkenburg, Livingston		24		.
Valley Cottage, (2 miles n. of West Nyack, N 19) ● Rockland		⊙ 55ss, 59a	Natl	
Valley Falls, ● Rensselaer	H 20	⊙ 2	Natl	[illegible]
Valley Mills, Madison	H 1[illegible]	59b	Am	[illegible]
Valley Stream, ● Nassau	O 5	47b, h	L. I	[illegible]
Valley View, Yates		42k	U. S	
Vallonia Springs, Broome	K 1[illegible]	Afton, 13	Natl	.
Van Buren, (P. O. name Cassadaga) Chatauqua	J [illegible]	⊙ 11, 56, 67b	Ad	.
Vanburen, Onondaga	G 12	28b	U. S	.
Van Cortlandt, New York	M 3	55q	Am	.
Van Cortland Park Junction, New York		55q, t	Am	.
Vandalia, Cattaraugus	K 6	⊙ 78½, 67d	Ad	1,267
Vanderveer, (Sub-Station Brooklyn P. O.) ● Kings		See Brooklyn		810
Vanetten, ● Chemung	K 12	⊙ 42d, m	U. S	[illegible]
Van Etten Junction, Chemung		42[illegible]	U. S	
Van Hoesen, (P. O. name South Schodack) Rensselaer	I 20	⊙ 55aa	Am	[illegible]
Vanhornesville, ● Herkimer	H 17	Fort Plain, 55	Am., Natl	[illegible]
Van Keurens, Orange	M 14	30[illegible]	W., F. & Co	
Van Liews, (mail to Farmer Village) Seneca		42d	U. S	
Van Nest, (Sub-Station New York P. O.) ● Westchester	N 8	78b	Am	
Van Nostrands, (mail to [illegible]) Allegany		67e	Ad	
Van Pelt Manor, (Sub-Station Brooklyn P. O.) ● Kings	O 2	[illegible]	N. Y. L	
Van Sicklen, Kings		47	L. I	
Van Vleets, Steuben	K 1[illegible]	30b	W., F. & Co	.
Vanwagner, Dutchess	L 20	52, 71	Ad., Am	.
Van Wyck, (P. O. name Fishkill Plains) Dutchess			Ad	
Varick, Seneca	I 11	42[illegible]	U. S	[illegible]
Varna, Tompkins	J 12	42m	U. S	[illegible]
Varysburg, ● Wyoming	I 7	⊙ 15	Am	[illegible]
Vassar College, (Sub-Station Poughkeepsie P. O.) ● Dutchess		See Poughkeepsie		
Vaughns, Washington	F 20	Smiths Basin, 13	Nat	.
Vega, Delaware		Kelleys Corners, 83	Am	[illegible]
Venice, Cayuga	I 12	Auburn, 42, 55 66½	Am., U. S	[illegible]
Venice Center, ● Cayuga	I 12	Auburn, 42, 55, 66½	Am., U. S	[illegible]
Venoge, (3 miles n. e. of Eldred, M 17) Sullivan		*Tusten Sta.*, 30	W., F. & Co	
Venus, (3½ miles s. e. of Whitesville, K 8) Steuben		Whitesville, 62½	W., F. & Co	
Verbank, ● Dutchess	L 20	52[illegible]	Am	291
Verbank Village, Dutchess	L 20	Verbank, 52	Am	157
Verdoy, ● Albany	I 19	Niskayuna, 55	Am	391
Vermilion, ● Oswego	F [illegible]	Mexico, 55	Am	109
Vermontville, Franklin	B 18	24a	Natl	.
Vernon, 1 bank, ● Oneida	G 15	⊙ 55b	Natl	[illegible]
Vernon Center, ● Oneida	H 15	Vernon, 55	Natl	[illegible]
Verona, ● Oneida	G 14	Verona Station, 55	Am	[illegible]
Verona Mills, Oneida	G 1[illegible]	28		110
Verona Station, Oneida	G 1[illegible]	55[illegible]	Am	
Verplanck, ● Westchester	N 19	Montrose, 55	Am	[illegible]
Versailles, ● Cattaraugus	I 5	⊙ Lawton Station, 30	W., F. & Co	[illegible]
Vesper, Onondaga	I 13	Tully, 28	U. S	170
Vestal, ● Broome	K 13	⊙ 28a	Natl., U. S., W., F. & Co	[illegible]
Vestal Center, Broome	K 1[illegible]	Vestal, 28	U. S., W., F. & Co	291
Veteran, (r. f. d. from Saugerties) Ulster		Saugerties, 55	Nat	
Victor, 1 bank, ● Ontario	H 10	⊙ 42[illegible], 55	Am., U. S	649
Victoria, Chautauqua		224	Am	
Victory, ● Cayuga	G 12	Red Creek, 55	Am	401
Victory Mills, ● Saratoga	G 20	2d	Natl	795
Vienna, Oneida	G 14	42m	U. S	229
Viewmonte, (r. f. d. from Germantown) Columbia		Germantown, 55	Am	.
Vincent, (2 miles n. of Bristol Center, I 10) ● Ontario		See Canandaigua		79
Vine Valley, ● Yates	I 10	Rushville, 50	Ad	391
Vine Valley Station, Yates		50	Ad	.
Vineyard, (1½ miles e. of Portland, K 3) ● Chautauqua		Portland, 41	Natl	
Vineyard Siding, (mail to Willard) Seneca		42e	U. S	.
Vintonton, Schoharie	I 18	Cobleskill, 13	Natl	291
Viola, Rockland	N 19	Monsey, 30	W., F. & Co	79
Virgil, ● Cortland	I 13	Cortland, 28, 42	U. S	[illegible]
Vischer Ferry, ● Saratoga	H 20	Niskayuna, 55	Am	189
Vista, Westchester	N 20	Bedford Station, 55	Am	.
Volney, Oswego	G 15	Fulton, 55, 59	Ad., Am., U. S	100
Volusia, (r. f. d. from Westfield) Chautauqua	J 3	Westfield, 41, 56	Am., Natl	107
Voorheesville, ● Albany	I 19	⊙ 13a, 55rr	Natl	554
W				
Waddington, ● Saint Lawrence	A 15	⊙ *Madrid*, 66	Am	907
Wadhams Mills, ● Essex	C 20	13k	Natl	[illegible]
Wading River, ● Suffolk	O 10	⊙ 47d, 298	L. I	379
Wadsworth, (1 mile s. w. of Greigsville, H 8) Livingston		42a	U. S	.
Wadsworth Junction, (mail to West Rush) Livingston		42a	U. S	×
Wainscott, (2 miles e. of Sagaponack, P 13) ● Suffolk		⊙ 47a	L. I	152
Waites Crossing, Chautauqua		41	Am	.
Wake, (4½ miles s. of Windsor, K 15) Broome		Windsor, 3	Natl	×
Wakefield, (Sub-Station New York P. O.) ● Westchester	M 4	55f	Am	.
Walden, 2 banks, ● Orange	M 18	⊙ 51, 55e	Ad., Natl	3,147
Waldenville, (mail to West Berne) Albany		31		.
Wales, ● Erie	I 6	East Aurora, 67	Ad	109
Wales Center, ● Erie	I 6	East Aurora, 67	Ad	210
Walesville, Oneida	G 15	Westmoreland, 59	Ad	79
Walker's, Wyoming		77	Am	.
Walker Valley, ● Ulster	M 18	Pine Bush, 30	W., F. & Co	210
Wallabout Market, (Sub-Station Brooklyn P.O.) ● Kings		See Brooklyn		.
Wallace, ● Steuben	J 9	⊙ 28a, 30h	U. S., W., F. & Co	253
Wallington, ● Wayne	G 11	⊙ 55aa, 65b, 73	Ad., Am	129
Wallkill, ● Ulster	M 18	55aa	Natl	453
Walloomsack, Rensselaer	H 20	2e, 9½	Natl	153
Walmore, (3½ miles s. w. of Sanborn, G 5) Niagara		Sanborn, 55	Am	.
Walshville, (2 miles s. of Coxsackie Station, J 20) Columbia		Coxsackie Station, 55	Am	.
Walton, 2 banks, ● Delaware	K 16	⊙ 59a, e	Ad	2,811
Walworth, ● Wayne	G 10	Macedon, 55	Am., Nat	647
Walworth Station, Wayne	G 10	55a	Am	
Wampsville, ● Madison	H 14	55j, r	Am	497
Wamsley, (4 miles n. of Livingston Manor, K 17) Sullivan		Livingston Manor, 59	Ad	.
Wanakah, (3 miles n. e. of Lakeview, I 5) Erie		41, 67e	Ad	

New York 11.

Ad., Adams Ex. Adir., Adirondack Ex. Am., American Ex. Can., Canadian Ex. E. & P., Earle & Prew Ex. L. I., Long Island Ex. Natl., National Ex.
N. Y. L., New York Local Ex. N. Y. & B. D. New York, & Boston Despatch Ex. U. S., United States Ex. W., F. & Co., Wells, Fargo & Co. Ex.

TOWN. COUNTY.	INDEX.	RAILWAY, or, if not on a Railroad, nearest station.	EX.	POP.
Wango, (r. f. d. from Balcom) [illegible]		South Dayton, 30	W., F. & Co	
Wantagh, ● Nassau	O 6	47b	L. I	
Wappingers Falls, 1 bank, ● Dutchess	M		Am	
Ward, (6 miles n. e. of Scio, K 8) Allegany		Scio, 30	W. F. & Co	
Warner, ● Onondaga	H	55a, pp. 210, 328	Am	
Warners, Chautauqua		35½	Am	
Warners Lake (mail to East Berne) Albany				
Warnerville, ● Schoharie	J	Cobleskill, 13	Natl	
Warren, ● Herkimer	H 6	Richfield Springs, 28, 88½	U. S	
Warrensburg, 1 bank, ● Warren	F 19	*Thurman Station*, 1	Am	
Warrens Corners, Niagara	G 6	See Lockport		
Warsaw, 2 banks, ● Wyoming	I 7	18c, 30a	Am., W. F. & Co	
Warwick, 2 banks, ● Orange	N 13		W. F. & Co	
Washburn, Chautauqua	I 4		Ad	
Washington, (mail to Parksville) Kings			L. I	
Washington Hollow ● Dutchess			Am	
Washington Mills, ● Oneida	H		U. S	
Washingtonville, ● Orange	M		W. F. & Co	
Wassaic, ● Dutchess	L		Am	
Waterboro, (mail to Conewango Valley) Chautauqua		30d r.	W., F. & Co	
Waterburg, Tompkins		Trumansburg, 42	U. S	
Waterford, 1 bank, ● Saratoga	H			
Waterford Junction, Saratoga			Natl	
Waterloo, 2 banks, ● Seneca	H		Am., U. S	
Water Mill, ● Suffolk	P		L. I	
Waterport, ● Orleans	F		Am	
Watertown, 8 banks ● Jefferson	D	55bb	Am	
Watertown Junction, Jefferson	D	55 bb, ee, ii	Am	
Watervale, Onondaga	H	Manlius, 5	Natl	
Watervalley, Erie	I		W. F. & Co	
Waterville, 2 banks ● Oneida	H		U. S	
Watervliet, Albany	I		Natl	
Watkins, 2 banks, ● Schuyler			Am., U. S	
Watkins Glen, Schuyler			Am	
Watkins Glen Station, Schuyler			Am	
Watson, Lewis		Lowville	Am	
Wattsflats, ● Chautauqua	K 1		W. F. & Co	
Waverly, 2 banks, ● Tioga	K 12	28a, 30	U. S., W. F. & Co	
Wawarsing, Ulster	L 18	Ellenville, 59	Ad	
Wawbeek, Franklin	C	Tupper Lake, 64	Am	107
Wayland, 1 bank, ● Steuben	I	28a, 30h, 69a, t	U. S., W. F. & Co	
Wayne, ● Schuyler		See Keuka		
Wayne Center, Wayne	G	Lyons, 55	Am., Natl	
Wayne Four Corners, Steuben	J 10	See Hammondsport		
Wayneport, Wayne	G 9	55	Natl	
Wayville, ● Saratoga	H		Natl	
Webatuck, Dutchess	M	Dover	Am	
Webb Mills, (R. R. name ...) Chemung	K		W. F. & Co	
Webster, 1 bank, ● Monroe	G		Am	670
Webster Crossing, ● Livingston	I		W. F. & Co	
Webster Station, (R. R. name *Balline*) Madison	H 11		Natl	
Wedgwood, Schuyler			Am	
Weedmines, Columbia	K		Ad	
Weedsport, 2 banks, ● Cayuga	H		Am., Natl, U. S	
Wegatchie, Saint Lawrence	C	Gouverneur	Am	
Welcome, Otsego	I 16	Edmeston	Ad	
Wellesley, (1 mile ... of Thousand Island Park) Jefferson	A 13	See Thousand Park		
Wells, ● Hamilton	F 18	Northville, 32	Am	
Wells, (P. O. name Webb Mills) Chemung	K		W. F. & Co	
Welshbridge, ● Otsego	I	13a	Natl	
Wellsburg, ● Chemung	K	30g	W. F. & Co	
Wellsville, 2 banks, ● Allegany		23b, 30b	Am., W. F. & Co	
Wellwood, (3½ miles s. of Mexico, F 13) Oswego		Mexico, 55	Am	
[illegible], Tioga	K 13	See Owego		
Wemple, Albany	I 20		Ad	
Wende, (P. O. name Mill Grove) Erie	H		Am	
Wendelville ● Niagara	G			
[illegible]			Am	
Wesley, Cattaraugus	J		W. F. & Co	
West, (R. R. name *Ashford*) ● Cattaraugus			Am	
West Albany, ● Albany	I 20		Am	
West Alden, Erie	H 6	Alden	U. S., W. F. & Co	
West Alden Station, Erie				
West Allen, Allegany	J 8	Angelica, 69	U. S	
West Almond, Allegany	J 8	Almond, 30	W. F. & Co	
West Amboy, Oswego	F 13	Williamstown	Am	
West Athens, Greene	I 19	55ss	Am	
West Bainbridge, ● Chenango		Bainbridge	Natl	
West Bangor, ● Franklin			Am	
West Barre, (r. f. d. from Albion) Orleans		Albion	Am	
West Batavia, Genesee	H	55a	Am	79
West Beekmantown, Clinton		Beekmantown, 13	Natl	
West Bergen, Genesee				
West Belmont, (5 miles ... Burke, A 18) Franklin		Burke	Am	
West Berne, ● Albany	I			
West Bethany, Genesee	H			
West Bloomfield, ● Ontario	H		Am	
West Branch, Oneida			Am	
West Brighton, Monroe	G	See Rochester		
West Brighton, (P. O. name West New Brighton) Richmond	N		L. I	6,000
Westbrook, Delaware	K	Walton	Natl., U. S	
West Brooklyn, (Sub-Station Brooklyn P. O.) ● Kings			N. Y. L	
West Brookville, Sullivan	M		W. F. & Co	
West Burlington, Otsego	I		Ad	
Westbury, ● Cayuga	H		Am	
Westbury Station, ● Nassau	O		L. I	462
West Cambridge, Washington	H		Natl	
West Camden, ● Oneida			Am	
Westcamp, ● Ulster	K 19		Natl	
West Candor, Tioga			U. S	
West Carthage, (mail to Carthage) Jefferson		Carthage, 55	Am	
West Caton, Steuben	K 10	See Corning		
West Charlton, ● Saratoga	H 9	Scotia, 1	Natl	107
West Chazy, ● Clinton	A 20	13k, l	Natl	
West Chenango, Broome	K 15	See Binghamton		
Westchester, (Station New York P. O.) ● Westchester	N	58b	Ad	
West Clarksville, ● Allegany	K 7	Cuba, 30, 67	Am., W. F. & Co	
West Colesville, Broome	K	Sanitaria Sprs. 13	Natl	161
West Conesville, Schoharie	J 18	Grand Gorge, 83	Am	107
West Constable, ● Franklin	A	*Constable*, 55	Am	
West Copake, ● Columbia	K 20	Copake, 3	Ad	
West Coxsackie, (R. R. name *Coxsackie*) ● Greene	J 19	55ss	Natl	1,100
West Craigville, Orange	N		W. F. & Co	
West Danby, Tompkins	J	42a	U. S	101
West Davenport, Delaware	J 16	83a	Am	
Westday, Saratoga	G 19	Hadley, 1	Adir	
West Deer Park, (P. O. name Wyandance) Suffolk	O	47a	L. I	
West Dryden, Tompkins	I 12	Freeville, 42	U. S	
West Eaton, ● Madison	H	Eaton, 59	Ad	
West Edmeston, ● Otsego	I	Edmeston, 59	U. S	101
West End, (P. O. name Willow Glen) Saratoga			Natl	
Westerlo, ● Albany	J 19	Ravena, 55	Natl	261
Westernville, ● Oneida	G	Rome, 55, 59	Ad., Am	250
West Exeter, ● Otsego	I 16	W. Winfield 28	U. S	161
Westfalls, ● Erie	I 6	18d	Am	156
West Farms, New York	N	58b	Ad	
West Fayette, Seneca	H 11	See Geneva		161
West Fayette Station, Seneca	H 11	42d	U. S	
Westfield, 1 bank, ● Chautauqua	J	35½, 41, 56	Am., Natl	2,430
Westford, ● Otsego	I 17	Schenevus, 13	Natl	
West Fort Ann, Washington	F 20	Fort Ann, 13	Natl	
West Fulton, ● Schoharie	I 18	Cobleskill, 13	Natl	229
West Galway, ● Fulton	H 19	Amsterdam, 55	Am., Natl	564
West Granville Corners, ● Washington	F 20	Comstock, 13	Natl	204
West Greece, ● Monroe	G 8	See Rochester		234
West Groton, ● Tompkins	I 12	Locke, 42	U. S	56
West Hampton, ● Suffolk	P 11	47b	L. I	461
West Hampton Beach, ● Suffolk	P 11	West Hampton, 47	L. I	
West Haverstraw, ● Rockland	N 19	30w, 55ss, 59a	Natl., W., F. & Co	2,079
West Hebron, ● Washington	G 20	Salem, 13	Natl	
West Hempstead, (mail to Garden City) Nassau			L. I	
West Henrietta, ● Monroe	H 9	30b	W., F. & Co	131
West Hoosick, Rensselaer	H	Eagle Bridge, 2, 13	Natl	
West Hurley, ● Ulster	K 19	83	Am	
West Italy, (r. f. d. from Naples) Yates	I 10	West River 42	U. S	79
West Junius, (R. R. name *Junius Station*) ● Ontario	H 11	55r, ll	Am	29
West Kendall, ● Orleans	F 8	Kendall	Am	165
West Kill, ● Greene	K 18	Hunter, 83	Am	279
West Kortright, Delaware	J 17	Almeda, 83	Am	
West Laurens, ● Otsego	I 17	Oneonta, 13	Natl	210
West Lebanon, ● Columbia	J 20	15	Am	
West Leyden, Lewis	F	Lyons Falls, 55	Am	
West Livonia, Livingston				
West Lockport, Niagara	G 6		Am	
West Martinsburg, Lewis	E	Lowville, 55	Am	
West Meredith, Delaware	J 16	Delhi	Ad	
West Milton, Saratoga	H			
Westminster Park, Jefferson		See Alexandria Bay		
West Monroe, ● Oswego	G		Ad	161
Westmoreland, ● Oneida	G		Ad	
West Newark, Tioga	J	Newark Valley	U. S	
West New Brighton, (R. R. name *West Brighton*) 1 bank, ● Richmond	N 21	79	L. I	6,000
West Newburg, Orange		30o, 51	W. F. & Co	
West Nunda, (mail to Nunda) Livingston			Ad	
West Nyack, ● Rockland	N 19	55ss, 59a	Am., Natl	
Weston, Schuyler	J 10	Reading Cen. 55	Am	101
West Oneonta, ● Otsego	J 16	Oneonta, 13	Natl	
Westons Mills, (R. R. name *South Olean*) ● Cattaraugus	K 6	6a, 69	Ad	
West Parishville, Saint Lawrence	B	Potsdam, 55	Am	
Westpark, ● Ulster	L 19	55ss		
West Patterson, (mail to Holmes) Putnam	M 20	58c	Ad	
West Pawling, (P.O. name Stonehouse) Dutchess	M		Am	
West Perrysburg, (4 miles n w. of Perrysburg, J 5) Cattaraugus		Dayton, 30		
West Pierpont, Saint Lawrence		Canton, 55		
West Plattsburg, Clinton		Plattsburg		
Westpoint, ● Orange	M	55ss, 200, 214, 218, 226, 228, 256, 288, 302, 306, 347, 350, 360	Natl., U. S	
Westport, ● Essex		13k, 222, 380		
West Potsdam, Saint Lawrence		Potsdam, 55		
West Richmondville, Schoharie		Richmondville, 13		
West River, Yates	I	42k, 212		
West Rush, (R. R. name *Rush*) ● Monroe	H	30b, 55d	Am., W., F. & Co	
West Salamanca (R. R. name *Bucktooth*) ● Cattaraugus		30b, r		
West Sand Lake, ● Rensselaer	I	See Troy		
West Saratoga Junction, (mail to Mechanicsville) Saratoga				
West Saugerties, Ulster		Saugerties, 55		
West Sayville, (1 mile w. of Sayville, P 7) ● Suffolk		Sayville, 47	L. I	
West Schuyler, Herkimer	G	6 03		
West Seneca, ● Erie	H	18a, 30a, 41, 56, 67e, 82		
West Shelby, Orleans		Medina, 55		
West Shokan, ● Ulster				
West Shore Junction, Monroe		18e, 42d		
West Shore Junction, Rockland			W. F. & Co	
Westside, (5 miles n. w. of Katskill Bay, F 20, Summer P. O.) Warren				
West Somers, Westchester	N			
West Somerset, Niagara	G			
West Sparta, Livingston	I 8	27		
West Stephentown, Rensselaer	I 20			
West Stockholm, ● St. Lawrence	A 16			
West Stony Creek, Warren		Stony Creek, 1		
West Taghkanick, Columbia		Hudson, 17, 36, 39		
Westtown, ● Orange	N	60		
West Township, Albany				
West Troy, 1 bank, ● Albany		See Watervliet		
West Union, Steuben				
West Valley, ● Cattaraugus				
West Valley Falls, (mail to Johnsonville) Rensselaer				
West Vienna, (R. R. name *Jewell*) Oneida				
Westview, (3 miles n.w. of Ossian, I 8) Livingston				
Westville, ● Otsego				
Westville Center, Franklin				
West Walworth, ● Wayne	G			
West Waterford, (mail to Cohoes) Saratoga		13e		
West Webster, ● Monroe	G 9	73		
West Windsor, Broome	K	Windsor, 13		
West Winfield, 1 bank ● Herkimer	H	28		
Wethersfield, Wyoming	I	Warsaw, 18, 30	Am., W. F. & Co	
Wethersfield Springs, Wyoming	7	Warsaw, 18, 30	Am., W. F. & Co	
Wetmore, (6 miles ... Martinsburg, E 14) Lewis		Lowville, 55		
Wevertown, ● Warren	E 19	Riparius		
Weys Crossing, (mail to Redhook) Dutchess				
Whallonsburg, ● Essex				
Wharton, (3 miles n e. of Burlington Flats, I 15) Otsego				
Wheatland, Monroe				
Wheatley Hills, Nassau				
Wheatville, Genesee				
Wheeler, ● Steuben				
Wheeler's, Ontario	H			
Wheeler Station, (3 miles ... Holcomb, H 10) Ontario		Holcomb		
Whippleville, Franklin		55k		
Whirling Eddy, Delaware				
Whitechurch, Tompkins				
Whitecreek, ● Washington				
Whiteface, (3 miles e. of Saranac Lake, C 18, Summer P. O.) ● [illegible]		Saranac Lake		
[illegible] ● Washington		13e, t, k, 1		
White House, Cattaraugus				
White Lake ● Sullivan	M			
White Lake, Oneida				
White Lake Corner ● Oneida	6	*White Lake*		
Whitelaw, Madison	G	Canastota, 42, 55ww		
Whiteplains, ● Westchester				
Whiteport, ● Ulster				
White Pot, Queens				
Whites, (mail to Severance)				
Whitesboro, ● Oneida				
Whites Corners, (mail to Pratt Hollow) Oneida				
Whitesides, Chautauqua				
Whitesides, (mail to Champlain) Clinton				
Whites Mills, (mail to Solon) Cortland				
Whitestone, ● Queens	N			
Whitestone Junction, Queens	N			
Whitestone Landing, Queens	N			
White Store, Chenango		59		
White Sulphur, (mail to Be...) Albany				
White Sulphur Springs, (... w. of Liberty, L 16) ● Sullivan				
Whitesville, ● Allegany	K		W. F. & Co	
Whitfield, (2½ miles n. of Accord, L 18) Ulster		Rosendale, 5		
Whitman, Delaware	K 15	Sidney, 13, 59		
Whitney Crossings, (R. R. name *Garwood*) ● Allegany		30a, 69b	W. F. & Co	
Whitney Point, ● Broome	J	28d		
Wick, (8 miles s. of Parishville, B 17) Saint Lawrence		Potsdam, 55	Am	×
Wiccopee Junction, Dutchess	M			×
Wilber's Switch, Chenango			Ad	×
Wilbur, Ulster	L	See Rondout		×
Wilcox, Orange			U. S	×
Wiley Corners, Steuben	K	*Nelson*	W. F. & Co	×
Wileysville, Steuben	K	Canisteo, 30	U. S., W. F. & Co	56
Wilhelm, (R. R. name *Gunnville*) Erie	H 6		Natl	×
Willard, ● Seneca	I		Am., U. S	364
Willards, Chenango	J			×
Willet, ● Cortland	J 14	Whitney Point, 28	U. S	164
Willet Station, Cortland			U. S	×
Willetts, Cayuga		42a	U. S	×
Willets Point, (2 miles ... of Whitestone, N 4) ● Queens				×
Williamsbridge, (Station, New York P. O.) ● Westchester	M	58a	Am	×
Williamsburg, (Station, Brooklyn P. O.) ● Kings		See Brooklyn	L. I., Natl	×
Williamson, 1 bank, ● Wayne	G 11		Am	642
Williamstown, ● Oswego	F		Am	562
Williamsville ● Erie	H		U. S	805
Willink, ● Erie	I	Aurora, 67	Am	
Willis, (P O. name East Williston) Nassau	N		L. I	
Williston, Erie	H 6	*Marilla*, 30	W. F. & Co	
Willow, (2½ miles w. of Lakehill, K 19) Ulster		W. Hurley, 83	Am	
Willow Brook, Dutchess	L	3a, 71	Am	
Willow Creek, Tompkins	I	42d	U. S	
Willowemoc, Sullivan	I	Livingston Manor	Am	
Willow Glen, (mail to Skaneateles) Onondaga				
Willowglen, (2½ miles w. of Mechanicsville, H 20; R. R. name *West End*) Saratoga			Natl	77
Willowpoint, (4 miles s. w. of Binghamton, K 13) Broome			U. S	
Willowvale, (1 mile n. of Chadwicks Mills, H 15) Oneida			U. S	
Willsboro, ● Essex	C		Natl	
Willsboro Point, Essex	B 20			
Willseyville, Tioga	I 12		U. S	
Wilmington, Essex		Au Sable Forks	Natl	500
Wilmurt, Herkimer	F 16	Prospect, 55	Am	51
Wilna, (r. f. d. from Carthage) Jefferson	D 15	55	Am	
Wilson, ● Niagara	G	55	Am	
Wilsoncreek, Tioga	I	42	U. S	
Wilson's, Ulster			Ad	
Wilton, Saratoga	G 9			179
Winchells, Dutchess	L 20		Am	×
Winchester, (mail to Bu...) Erie		17	Am	×
Windecker, Lewis	E	Lowville	Am	×
Windfall, (3 miles w. of Harewood, C 16) St. Lawrence		Benson Mines, 55	Am	×
Windham, ● Greene	J 18	Hunter, 83	Am	
Windom, (mail to Orchard Park) Erie	I		Am	
Windsor, ● Broome	K		Natl	
Windsor Beach, Monroe	G 9		Am	
Winfield, (R. R. name *East Winfield*) ● Herkimer	H		U. S	
Winfield Junction, ● Queens	N		Natl	
Wing, (r.f.d. from Bliss) Wyoming		Bliss, 5	Am	
Wings Station, ● Dutchess	M 20	S. Dover, 55	Am	
Winona, (5 miles e. of Mannsville, E 13) Jefferson		Mannsville, 55	Am	
Winterton, ● Sullivan	M 18		Ad	
Winthrop, (R. R. name *Brasher*) ● Saint Lawrence	A		Am	
Wirt Center Allegany	K		U. S	
Wiscoy, ● Allegany		Rossburg	Ad	
Wisner, (2 miles n. of Bellvale, N 18) Orange		Warwick, 43	W., F. & Co	
Witherbee, (1½ miles w. of Mineville, D 20) ● Essex		Port Henry, 13, 40, 91	Natl	
Whitney, Allegany	K 8	Belmont, 30	W., F. & Co	
Wittenberg, Ulster		Bearsville, 83	Am	
Wolcott, 1 bank, ● Wayne	G			1,279
Wolcottsburg, Erie				162
Wolcottsville, Niagara				989
Wolsbena, (mail to Prospect Station) Chautauqua				×
Wolfhill, Albany				×
Wolf Pond, Franklin				×
Wolf Run, (P. O. name Elko) Cattaraugus				×
Woodard, Onondaga				×
Woodbine, Rockland				162
Woodbourne, ● Sullivan				×
Woodbury, (R. R. name *Cold Spring*) ● Nassau	O			361
Woodbury Falls, Orange	N			×
Woodfalls, Clinton	A			×
Woodford, (1½ miles e. of ... Walton, J 16) Delaware		N. Walton, 59		×
Woodhaven, (r. f. d. from Jamaica) 1 bank, ● Queens		47e, 61	Natl., L. I., N. Y. L	2,900
Woodhaven Junction, Queens		47e, n, 6	N. Y. L	×
Woodhull, ● Steuben	8	Addison, 1, 30		343
Woodland, Ulster	9	Phoenicia, 83		46
Woodlands, Westchester				×
Woodlawn, Kings				×
Woodlawn, (Sub-Station New York P. O.) ● New York				×
Woodmere, (½ mile w. of Hewlett, O 4) ● Nassau				
Woods, (mail to Norwich) Chenango				×
Woodsburg, Nassau				824
Woodside, ● Queens				×
Woodside, Westchester				
Woods Lake, Herkimer				×
Woods [illegible]				362
Woodstock ● Ulster				183
Woodville, ● Jefferson				×
Woodville, Ontario				
Wooglin, Chautauqua				362
Worcester, 1 bank, ● Otsego				×
Worth Center, Jefferson				
Worthington, Westchester				×
Wreck Lead, Queens				×
Wright, (2 miles s. of Fort Ticonderoga, D 20) Washington				×
Wrights Corners, Niagara	G			77
Wrightson, Oswego				×
[illegible]				
Wurtsboro, ● Sullivan				
Wyandale, Erie				
Wyandance, (R. R. *Deer Park*) Suffolk				
Wyckoff's, (P. O. name Owasco Lake, H 12) Cayuga				
Wynantskill, ● Rensselaer				
Wyomanock, (3 miles s. e. ... Stephentown, I 21) Rensselaer				
Wyoming, ● Wyoming				
Y				
Yale, (2 miles n. w. of Varick ... 11) Seneca				
Yaphank, ● Suffolk				
Yates, ● Orleans				
Yates Dock, Monroe				
Yatesville, (4 miles ... Yan, I 10) Yates				
Yonkers, 5 banks, ● Westchester				
York, ● Livingston				
York, St. Lawrence				
York Center, Livingston	H 8			
Yorkshire, ● Cattaraugus	I 6	Arcade, 17		
Yorktown, ● Westchester	N 19	Yorktown		
Yorktown Heights, ● Westchester	N 20	55q, 067		
Yorkville, ● Oneida	G 15	22		
Yosts, Montgomery	H 18	55t		
Young Hickory, Steuben	K 9	Canisteo		
Youngport, Suffolk	P 8	Oakdale		
Youngs, Delaware				
Youngstown ● Niagara				
Youngsville ● Sullivan				
Yulan, Sullivan	M			
Z				
Zealand, (2½ miles n. of Otisco Valley, H 13) Onondaga		Preble, 28		
Zena, (2 miles e. of Woodstock, K 19) Ulster		W. Hurley, 83		
Zurich, Wayne	G 10	55b		

New York

Ad., Adams Ex. Adir., Adirondack Ex. Am., American Ex. Can., Canadian Ex. E. & P., Earle & Prew Ex. L. I., Long Island Ex. Natl., National Ex.
N. Y. L., New York Local Ex. N. Y. & B. D., New York, & Boston Despatch Ex. U. S., United States Ex. W., F. & Co., Wells, Fargo & Co. Ex.

INDEX OF MAPS.

PAGE.
Abyssinia.....610
Afghanistan...593
Africa.....544
Alabama.....312
Alaska Ty.....418
Alberta.....468
Algeria.....607
Andorra.....570
Arabia.....540
Argentine.....568
Arizona Ty....370
Arkansas.....338
Armenia.....598
Asia.....540
Assiniboia.....468
Athabasca.....468
Atlantic Ocean.558
Australia.....550
Austria-Hungary....578
Bahamas.....526
Baluchistan....593
Barbadoes Is...551
Belgium.....579
Bermudas.....566
Bhotan.....597
Bokhara.....593
Bolivia.....560
Borneo.....606
Bosnia.....578
Bourbon Is....551
Brazil.....564
British Col.....472
British Guiana.557
British Honduras....522
Bulgaria.....590
California..378-386
Canada.....514
Cape Colony...608
Central Africa.604
Central Am....522
Ceylon.....597
Chile.....568
China.....596
Cochin-China. 540
Colombia.....556
Colorado.....204
Congo Free State.....604
Connecticut... 27
Corsica.....574
Costa Rica.....523
Crete.....591
Cuba.....482
Cyprus.....591
Delaware..... 85
Denmark.....582
District of Columbia.... 84
Dutch Guiana .557
Eas'n Roumelia590
East Indies....600
Ecuador.....556
Egypt.....610
England.....572
Europe.....536
Faroer Is.....583
Fiji Is.....551
Florida.....300
France.....567
Franklin.....514
French Guiana.557
French Indo-China.....540
Georgia.....294
Germany.....588
Gibraltar.....570
Great Britain...572
Greece.....575
Greenland.....583
Guatemala.....522
Haiti.....527
Hawaii.....422
Herzegovina...578
Honduras.....523
Iceland.....583
Idaho.....404
Illinois.....158
India.....597
Indiana.....146
Indian Ty.....362
Iowa.....168
Ireland.....580
Italy.....571
Jamaica.....530
Japan.....596
Java.....602
Kansas.....190
Keewatin.....514
Kentucky..246-258
Khiva.....593
Korea.....596
Labrador.....432
Liberia.....544
Louisiana.....328
Loyalty Is.....551
Luxemburg....579
Mackenzie.....514
Madagascar....548
Madeira Is.....551
Maine..... 10
Maltese Is.....551
Malta.....551
Manitoba..... 464
Maryland..... 84
Massachusetts.. 22
Mauritius Is...551
Mexico.....478
Michigan.....136
Minnesota.....224
Mississippi....320
Missouri.....180
Monaco.....567
Montana.....392
Montenegro....590
Morocco.....607
Natal.....608
Nebraska.....196
Nepal.....597
Netherlands....579
Nevada.....374-382
New Brunswick444
New Caledonia Is.551
Newfoundland.432
New Guinea....619
New Hampshire 14
New Jersey.... 76
New Mex. Ty..366

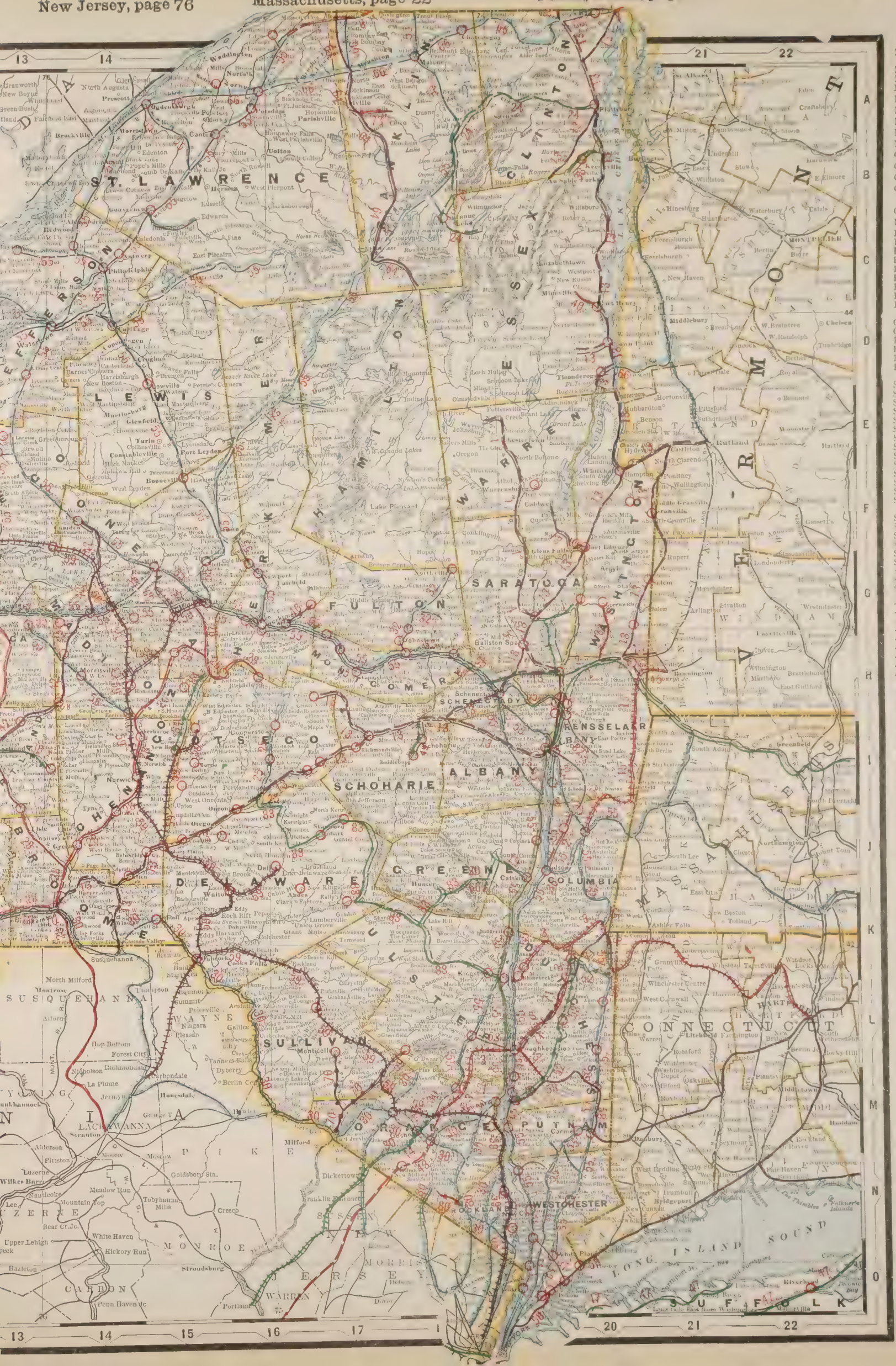

New South Wales.....612
New York....32-44
New Zealand..620
Nicaragua.....523
N. America....514
N. Carolina.268-280
N. Dakota.....228
Norway..... 586
Nova Scotia.436-444
Ohio.....224
Oklahoma Ty..362
Ontario....456-460
Orange Free State.....608
Oregon.....414
Pacific Islands.562
Palestine.....603
Paraguay.....565
Pennsylvania.58-70
Persia.....569
Peru.....560
Philippine Isl..428
Porto Rico.....424
Portugal.....570
Prince Edward Island...436-444
Quebec.....450
Queensland....615
Rhode Island.. 23
Roumania.....590
Russia in Asia.592
Russia in Europe.....587
Sahara.....544
Salvador.....522
San Marino....571
Santo Domingo.527
Sardinia.....574
Saskatchewan..468
Scotland.....576
Servia.....590
Siam.....540
Siberia.....540
Sierra Leone...544
Sikkim.....597
South Africa...608
South African Republic....608
S. America.....535
South Australia.614
S. Carolina.268-280
Spain.....570
Sudan.....601
Sweden.....584
Switzerland.....581
Syria.....597
Tasmania.....611
Tennessee.246-258
Texas.....344
Trinidad.....565
Tripoli.....543
Tunis.....565
Turkestan.....593
Turkey in Asia.598
Turkey in Europe.....596
Uganda.....597
United States.....535
Uruguay.....562
Utah.....347
Venezuela.....558
Vermont.....314
Victoria.....616
Virginia.....268
Wales.....576
Washington.....414
W. Australia..614
West Indies....552
W. Virginia.98-110
Wisconsin.....234
World.....545
Wyoming.....360
Yellowstone National Park...402
Yukon.....418

Index of Cities.

PAGE.
Allegheny.....500
Atlanta.....534
Baltimore.....404
Birmingham.....533
Boston.....484
Buffalo.....402
Charleston.....533
Chicago.....505
Cincinnati.....503
Cleveland.....506
Columbus.....502
Council Bluffs.....542
Dallas.....542
Denver.....511
Detroit.....504
Duluth.....521
Greater New York....401
Havana.....527
Honolulu.....422
Indianapolis.....507
Kansas City.....511
Louisville.....528
Memphis.....529
Milwaukee.....517
Minneapolis....524
Montreal.....430
Nashville.....532
New Haven.....487
New Orleans.....535
New York.....488
Omaha.....513
Philadelphia....496
Pittsburg.....500
Providence.....486
Quebec.....426
Richmond.....408
St. Louis.....510
St. Paul.....525
San Francisco..543
Seattle.....546
Superior.....520
Tacoma.....547
Toledo.....506
Toronto.....466
Washington....495
West Superior.520

INDEX TO STATE MAP OF

PENNSYLVANIA.

EXPLANATION.

To find the name of any place on the Map, first find the name in the index; opposite the name will be seen the number and letter designating it on the Map; then trace a direct line on the Map from the number given to a point where it meets a direct line running from the letter given, and at or near this point will be found the name desired.

Figures represent Railroads. An *italic* letter after each figure represents the branch of that railroad.

County seat in **Full Face** type.
All Towns in Roman type are Post Offices.
All Towns in *Italic* type are not Post Offices
● Money Order Post Office.
⊙ Telegraph Station.
▭ Prepaid Freight and Express Station
✕ Population unknown, or less than 100.
r f. d. rural free delivery.
Ad. Ex., Adams Express.
Am. Ex., American Express.
Natl. Ex., National Express.
U. S. Ex., United States Express.
W., F. & Co. Ex., Wells, Fargo & Co. Express.
W. J. Ex., West Jersey Express.

RAILROADS.

1. Allegheny Junction.
Connecting line in Pittsburg, J 3, from A. V. R. R. to Pittsburg Junction R. R

2. Allegheny Valley.
See Pennsylvania.

4. Allegheny & South Side.
Makes freight connections between the various industries of Pittsburg and Allegheny, J 3. (Under construction.)

5. Altoona & Logan Valley. (Elec.)
Bellwood, J 9, to Hollidaysburg, J 9.

6. Ash Creek & Mahoning.
Hooverhurst, I 7, to Ord, I 6.

7. Ashtola & Allegheny Mountain.
Ashtola, K 7, to Shaffer, K 7, and northeastward.

8. Baltimore & Ohio.
a. Canton, Md., to Philadelphia, M 21, entering the State near M 20.
b. Philadelphia City Belt and Switch Line from West Side to Park Junction, M 21.
c. East Side to Pier 40 in Philadelphia, M 21.
d. West Junction, Del., to Landenberg, N 18, entering the State near N 1
e. Leiper & Lewis Landing, M 20, to Avondale, M 20.
f. Cumberland, Md., to Pittsburg, J 3, entering the State near Pleasant Valley, N 7.
g. Salisbury Junction, M 6, to Tub Mill, N 6.
h. Grassy Run Junction, M 6, to Co-operative Mine, M 6.
i. Hocking Junction, M 6, to Hamilton No. 1, M 6.
k. Garrett, M 6, to Berlin, M 7.
l. Confluence & Oakland Junction, M 5, to Manor Lands, Md., leaving the State near N 5.
m. Rockwood, M 6, to Johnstown, K 7
n. Connellsville, L 4, to Leisenring and vicinity, L 4
o. Connellsville, L 4, to Uniontown, M 4.
p. Uniontown, M 4, to Fairmount, W. Va., leaving the State near Hoard, N 3.
q. Moores Junction, M 4, to Moores, M 4.
r. Broadford, L 4, to Standard, L 4.
s. Hickman Run Junction, L 4, to Cora Mines, L 4.
t. Glenwood, J 3, to Wheeling, W. Va., leaving the State at West Alexander, L 1.
u. Stauffer, L 4, to Hammondville, L 4.
v. W. Salisbury, M 6, to Niverton, N 6.
w. Smithfield, M 3, to Leckrone, M 3.

9. Bangor & Portland.
(Operated by the Delaware, Lackawanna & Western.)
a. Portland, H 21, to Nazareth, I 20.
b. Nazareth Junction, H 20, to Martins Creek, I 21.
c. Belfast, I 20, to Easton, I 21.
d. Pen Argyl Valley Quarry, east to American Bangor Quarry, H 10.
e. Building from Nazareth, I 20, to Bath, I 20, 5 miles.

10. Barclay.
a. Towanda, D 16, to Barclay, E 15.
b. Long Valley Junction, E 15, to Long Valley, E 15.
c. Foot of Plane, D 15, to Schraders Mill, D 15
d. Proposed from Greenville, E 16, to Canton, E 15.

10½. Bare Rock.
Milford Station, M 6, to Bare Rock, M 6.

12. Beaver Meadow, Tresckow & New Boston.
(Operated by the Central Railroad of New Jersey, and the Philadelphia & Reading.)
Coleraine Colliery, H 18, to P. & R. R. R., H 18, 2½ miles.

15. Bellefonte Central.
a. Bellefonte, H 11, to State College, I 11.
b. Struble, I 11, to Pine Grove Mills, I 11, and building to Huntington, J 10.
c. Mattern Junction, I 11, to Mattern Bank, I 10.
d. Graysdale, I 10, to Scotia, I 10.

11. Bessemer & Lake Erie.
a Erie, C 2, to Butler, H 3.
b. Cranesville, C 2, to Conneaut Harbor, Ohio, leaving the State near West Springfield, C 1.
c. Meadville, E 2, to Linesville, E 1, and branch to Exposition, E 2.
d. Branchton, G 3, to Hilliard, G 3, and Allegheny Mines, G 4.
e. Branchton, G 3, to Gomersal, G 3
f. Coaltown Junction, G 3, to Coaltown, G 3.
g. Ferris, G 3, to Argentine, G 3.
h. Butler, H 3, to Homestead, K 3.
i. Various branches.

17. Bloomsburg & Sullivan.
a. Bloomsburg, H 15, to Jamison City, F 16.
b. Central, F 16, to Emmons, F 16.

19. Bradford, Bordell & Kinzua.
a. Bradford, C 7, to Smethport, D 9.
b. Kinzua Junction, C 8, to Rixford, C 8. (Abandoned.)
c. Ormsby Junction, D 8, to Kane, E 7.

20. Bradford & Western Pennsylvania.
Lewis Run, D 8, to Lindquist, D 7, and building to Marshburg, D 7.

20½. Brookville.
a. Rose, G 6, to Shoups Creek, F 6.
b. Hays Lot Junction, F 6, to Smiths Camp, F 6.
c. Lyle Summit, F 6, to Dyson, F 6.

21. Brownstone & Middletown.
Brownstone, K 15, to Waltonville, L 15, and proposed to Middletown, L 15

18. Buffalo, Rochester & Pittsburg.
a. Buffalo, N. Y., to Bradford, C 7, entering the State at State Line, C 8
b. Bradford, C 7, to Walston, H 6.
c. Beech Tree Junction, G 7, to Coal Glen, G 7.
d. Dubois Junction, G 7, to Beech Creek Junction, H 8.
e. Bigrun, H 7, to Eleanor, G 7.
f. Elkrun Junction, H 6, to Adrian Mines, H 6.
g. Carrier, F 7, to Shaffners Corners, F 7.
h. Falls Creek, G 7, to Helvetia, G 7.
i. Bridgeport, H 8, to Stronach, H 7.
k. Punxsutawney, H 5, to Butler, H 3, and over the Pittsburg & Wheeling R. R. tracks to Pittsburg, J 3.
l. Echo, H 5, to Rural Valley, I 5.

23. Buffalo & Susquehanna.
a. Keating Summit, D 9, to Ansonia D 12.
b. Cross Fork Junction, E 11, to Cross Fork, E 11.
c. Galeton, D 11, to Wellsville, N. Y., leaving the State at Genesee, C 10.
d. Addison, N. Y., to Galeton, D 11, entering the State near Nelson, C 13.
e. Gurnee Junction, D 12, to Gurnee, D 12.
f. Phoenix Junction, D 12, to Thomas, D 11.
g. Building from Wharton, E 10, to Sinnamahoning, F 10.

25. Cammal & Black Forest.
a. Cammal, F 12, to Dougherty, E 12.
b. Summit, E 11, to Carnett, E 11.
c. Pump Station, E 11, to Stalley, E 12.
d. Pump Station, E 11, to Kinley Camp, E 11

26. Central Pennsylvania & Western.
a. Orangeville, G 16, to Watsontown, G 14.
b. Millville Junction, G 15, to Millville, G 15.

22. Central Railroad of New Jersey.
(Controlled by the Philadelphia & Reading.)
a. Scranton, F 18, to Mauch Chunk, H 19.
b. Mauch Chunk, H 19, to Phillipsburg, N. J., leaving the State near Easton, I 21.
c. Ashley, G 18, to Nanticoke, G 18.
d. Leemine, G 17, to Lee, G 17.
e. White Haven, G 18, to Upper Lehigh, G 18.
f. Mauch Chunk, H 19, to Tamaqua, I 17.
g. Hauto, H 18, to Tamaqua, I 18.
h. Bethlehem Junction, I 20, to Bangor, H 20.
i. Bangor, H 20, to Lake Poponaming, 10 miles.
k. Building from Nazareth, I 21, to Siegfried, I 20; 9 miles.

27. Central Railroad of Pennsylvania.
a. Bellefonte, H 11, to Mill Hall, G 12.
b. B. N. & L. Jc., H 11, to Taylor, H 11, and branch 2 miles long.
c. Under construction from Lamar, H 12, to Watsontown, G 14.

30½. Chambersburg & Gettysburg.
(Operated by the Cumberland Valley.)
Conococheague Junction, M 12, to Gracffenburg, M 12.

31. Chestnut Ridge.
Palmerton, I 19, to Kunkletown, H 20.

33. Clearfield Southern.
Porters, H 8, to Belsena Mills, H 8, and branch to Cox, H 8.

34. Clermont & Marvin Creek.
(Not in Operation.)
Clermont, D 8, to Palmer, D 8.

35. Conestoga Traction Co. (Elec.)
Marietta, L 16, to Lititz, L 16, and branches.

36. Cornwall.
Lebanon, K 16, to Lancaster, L 18.

37. Cornwall & Lebanon.
a. Lebanon, K 16, to Conewago, L 15.
b. Mount Gretna, K 16, to Governor Dick Mountain, K 16.

38. Coudersport & Port Allegany.
a. Port Allegany, D 9, to Ulysses, D 11.
b. Coudersport, D 10, to Sweden Valley, D 10.

43. Cumberland Valley.
(Controlled by the Pennsylvania.)
a. Harrisburg, L 14, to Chambersburg, M 11.
b. Chambersburg, M 11, to Winchester, W. Va., leaving the State near State Line, N 11.
c. Dillsburg Junction, K 14, to Dillsburg, L 14.
d. South Pennsylvania Junction, M 11, to Richmond, M 10, and being built to Mt. Dallas, L 9.
e. Mercersburg Junction, M 10, to Mercersburg, M 11.
f. Chambersburg, M 11, to Waynesboro, N 12.
g. Ledy, M 12, to Mont Alto, M 12.

43½. Delaware County & Philadelphia. (Elec.)
Media, M 20, to Philadelphia, M 21.

28. Delaware, Lackawanna & Western.
a. Buffalo, N. Y., to Binghamton, N. Y., passing through the State near C 15.
b. Binghamton, N. Y., B 18, to Scranton, F 18, entering the State near Great Bend, C 18.
c. Alford, D 18, to Montrose, D 18.
d. Scranton, F 18, to Junction, N. J., leaving the State near Portland, H 21.
e. Scranton, F 18, to Northumberland, H 15.

13. Delaware & Hudson.
a. Nineveh, N. Y., to Wilkes Barre, F 18, entering the State near Lanesboro, C 19
b. Honesdale, E 20, to Carbondale, E 20

45. Delaware, Susquehanna & Schuylkill.
a. Deringer, H 17, to Drifton, H 18.
b. Oneida Junction, H 18, to Sheppton, H 17.

45½. Doylestown & Willowgrove. (Elec.)
Doylestown, K 21, to Willowgrove, L 21.

29. Dunkirk, Allegheny Valley & Pittsburg.
(New York Central & Hudson River, Lessee.)
Dunkirk, N. Y., to Titusville, E 4, entering the State near Ackley Station, C 6.

46. Eaglesmere.
Sonestown, F 15, to Eaglesmere, E 15.

47. East Broad Top.
a. Woodvale, L 10, to Mount Union, K 11.
b. Junction, K 11, to Booher Mine, L 11.
c. Rockhill, K 11, to Nancy, L 11.

48. Elk & Highland.
Coon Run Junction, E 7, to Middleton, E 7, and building to Portland Mills, F 7.

50 Emporium & Rich Valley.
a. Emporium E 9, to Robinson Run, E 8.
b. Elk Forks, E 9, toward North.

30. Erie.
a. Port Jervis, N. Y., to Susquehanna, C 19, entering the State near Mill Rift, E 22, leaving near Mast Hope, E 21, and re-entering near C 19.
b. Lackawaxen, E 21, to Honesdale, E 20.
c. Susquehanna, C 19, to Hornelsville, N. Y., leaving the State near Great Bend.
d. Susquehanna, C 19, to Carbondale, E 19.
e. Elmira, N. Y., to Hoytville, E 11, entering the State near Millerton, C 14
f. Tioga Junction, C 12, to Lawrenceville, C 13.
g. Blossburg, D 13, to Morris Run, D 14
h. Carrollton, N. Y., to Johnsonburg, E 7, entering the State near Tuna C 8
i. Crawford Junction, D 8, to Riterville, D 8.
k. Brockwayville, F 7, to Toby Mines, F 7.
l. Brockport, F 7, to Horton City, F 7.
m. Salamanca, N. Y., to Meadville, E 2, entering the State near Bear Lake, C 4.
n. Meadville, E 2, to Kent, Ohio, leaving the State near Pymatuning, F 1.
o. Pymatuning, F 1, to Youngstown, Ohio, leaving the State near State Line, G 1
p. Meadville, E 2, to Oil City, F 4
q. Bradford, C 8, to Sugar Run, C 6
r. Mayfield, E 19, to Edgerton Border, E 19
s. Winston, E 19, to Marshwood, E 19
t. Dagueschonda, E 7, to Dagus Mines, F 7.
u. Smith Junction, C 7, to Hamlet, C 7.

52. Erie & Wyoming Valley.
a. Hawley, E 21, to Scranton, E 19.
b. East Lake Junction, F 20, to Lake Ariel, F 20.
c. East Lake Junction, F 19, to Scranton, F 19.
d. Surveying from Hawley, E 20, east to Lackawaxen, E 21.

53. Etna & Montrose.
Etna, J 3, to Pine Creek Junction, J 3, 2 miles.

54. Galeton, South Branch & Germania.
Galeton, D 11, to Germania, E 11, and southward, 15 miles long

58. Gettysburg & Harrisburg.
(Controlled by Philadelphia & Reading.)
Carlisle, K 13, to Round Top, N 13.

59⅓. Hanover & Newport.
Plymouth, F 17, to Newport Center, and branches, about 7 miles, chiefly operated by the D., L. & W. R. R.

060. Harrisburg Traction. (Elec.)
Harrisburg, K 14, to Steelton, K 14.

61. Harrisburg & Mechanicsburg. (Elec.)
Harrisburg, K 14, to Mechanicsburg, K 14.

63. Hickory Valley.
a. West Hickory, E 5, to Ross Run, E 5.
b. West Hickory, E 5, to Otten, E 5.

64. Hunters Run & Slate Belt.
Hunter's Run, L 13, to Slate Belt, L 12.

66. Huntingdon & Broad Top Mountain.
a. Huntingdon, J 10, to Mount Dallas, L 8.
b. Saxton, K 9, to Dudley, K 9.
c. Riddlesburg, L 9, to Edge Hill, L 9.
d. Hopewell, L 9, to Kearney, L 9, and branch, L 9.

66½. Hyner Run.
Hyner, E 12, to timber lands, E 12.

68. Ironton.
a. Coplay, I 20, to Orefield, I 19.
b. Junction, I 19, to terminus, I 19.
c. West Coplay Junction, I 19, to West Coplay, I 19.
d. Clermont, D 8, to Shawmut, F 7.
e. Croyland, F 7, to Hallton, F 7.

68½. Jennings Bros.
Niverton, N 6, to Bittinger, Md., N 6, leaving the State at N 6.

69½. Johnstown & Stony Creek.
Johnstown, K 7, to Stony Creek Bridge, 2½ miles.

70. Kane & Elk.
Kane, E 7, to Tionesta Valley Junction, E 7, and branch to La Mont, E 7.

070. Keating & Smethport.
Smethport, D 8, to Sawmill, D 8.

70½ Kellettville & Mayburg.
Kellettville E 5, to Mayburg, E 5.

071. Kersey.
Palmes, F 8, to Weedsville, F 8.

71. Ketner, St. Marys & Shawmut.
a. Ketner, E 8, to Wrights, E 8.
b. Glen Hazel Junction, E 8, to Swamp Creek, E 8.

72. Keystone.
Monroe, D 9, to Gardeau, E 9.

74. Kinzua Creek & Kane.
Kane, E 7, to North Kane, E 7.

73. Kinzua & Tiona.
Dewdrop, O 13, to Bent Run, D 6.

76. Kishacoquillas Valley.
Reedsville, I 12, to Belleville, J 11.

77. Kishwaukee Mineral Springs.
a. Droney, D 8, to Gerald, D 8.
b. Droneys, D 7, to Underwood, D 8, and branches.

41. Lake Shore & Michigan Southern.
(Controlled by the New York Central & Hudson River.)
a. Buffalo, N. Y., to Cleveland, Ohio, entering the State near State Line, B 3, and leaving near Springfield, C 1.
b. Oil City, F 4, to Andover, Ohio, leaving the State near Simon, E 1.
c. Dougnton Junction, Ohio, to Sharon, F 1.
d. Sharon, F 1, to Sharpsville, F 1.
e. Sharon, F 1, to West Middlesex, G 1.

78. Lancaster, Oxford & Southern.
Oxford, M 18, to Peach Bottom, N 17.
In construction from Oxford, M 18, to Singerly, Md.

41½. Lectonia.
Tiadaghton, D 13, to Lectonia, E 12, and branch to Four Mile Run, E 12.

42. Lehigh Valley.
a. Manchester, N. Y., to Falling Spring, F 18, entering the State near Sayre C 15.
b. Towanda, D 16, to Bernice, E 16.
c. Sayre, C 15, to North Fairhaven, N. Y., leaving the state near C 15.
d. Falling Spring, F 18, to Mauch Chunk, H 19.
e. E. & B. Junction, F 18, to Fairview, G 18.
f. Bernice, E 16, to Port Bowkley, F 18.
g. Ricketts, E 16, to Ganoga Lake, F 16
h. Cut Off Junction, F 18, to Coxton, F 18.
i. Penn Haven Junction, H 18, to Hazleton, H 17.
k. Bridge Junction, G 18, to Lumber Yard, H 18.
l. Pink Ash Junction, G 18, to Harleigh Junction, H 17.
m. Weatherly, H 18, to Audenried, H 18.
n. Black Creek Junction, H 18, to Mount Carmel, I 16.
o. Shenandoah, I 17, to Ashland, I 16.
p. Tomhicken, H 17, to New Boston Junction, I 17.
q. Hazleton Junction, H 17, to Hazleton, H 17.
r. Silver Brook Junction, H 17, to Silver Brook, H 17.
s. Delano Junction, H 17, to Delano, H 17.
t. Mauch Chunk, H 19, to Philipsburg, N. J., leaving the State near Easton, I 21.
u. Slatington, I 19, to Saegersville, I 19.
v. Lizard Creek Junction, I 19, to Blackwood, I 16.
w. Lopez, E 16, to Thorndale, E 16.
x. Tunkhannock, E 18, to Montrose, D 18
y. Park Place, H 17, to Barry Junction, I 17.
z. Montana Siding, I 16, to Montana, I 16.
aa. Morris Ridge, I 16, to Wilburton, I 16
bb. Lumber Yard, H 18, to Stockton Breaker No. 2, H 18.
cc. Eckley Junction, H 18, to Eckley, H 18.
dd. Harleigh, H 18, to Latimer, H 18.
ee. Milnesville Junction, H 18, to Milnesville, H 18.
ff. Drifton Junction, G 18, to Woodside, G 18.
gg. Highland Junction, G 18, to Freeland, G 18.
hh. Cranberry Junction, H 17, to Humboldt, H 17.
ii. Bear Creek Junction, G 18, to Bearcreek, G 18.
kk. Miners Mills, F 18, to Millcreek, F 18.
ll. Lower Luzerne, F 18, to Kingston, F 18.
mm. Coxton, F 18, to Kittredge Saw Mill, F 18.

44. Lehigh & New England.
Slatington, I 19, to Campbell Hall, N. Y., leaving the State near Portland, H 21

80. Lewisburg & Buffalo Valley.
Lewisburg, H 15, to Kulpsburg, H 14.

81. Ligonier Valley.
Latrobe, K 15, to Ligonier, K 6.

84. McGees & Newtonburg.
McGees Mills, H 8, to Rowles, H 8

82. McKeesport Connecting.
McKeesport, K 3, to Port Perry, H 3.

83. McKeesport, Duquesne & Wilmerding. (Elec.)
McKeesport, K 3, to Wilmerding, K 3

83½. McKeesport Terminal.
Terminal R. R. in McKeesport, K 3.

85. Mapleton & Rocky Ridge
(Operated by Pennsylvania.)
Mapleton Depot, K 10, to Sand Works, 1 mile.

86. Masontown & New Salem.
Masontown, M 3, to New Salem, M 3.

87. Medix Run.
Medixrun, F 8, to Beechville, G 9.

88. Mohnsville & Adamstown. (Elec.)
See Reading Southwestern.

88½. Monongahela Connecting.
Ormsby Station to Laughlin, Allegheny Co., with branches, 3 miles.

90. Montour.
Montour Junction, J 2, to Northstar, J 2

93. Mount Jewett, Kinzua & Riterville.
a. Mount Jewett, D 8, to Westline, D 7.
b. Mount Jewett, D 8, to near Root Run, D 7.
c. Kushequa, D 8, to Farmers Valley, D 8.
d. McKean, D 8, to East Smethport, D 8

94⅔. Mount Penn Gravity.
Mineral Spring Park Station, in Reading, K 18, to summit of and around Mount Penn, 8 miles.

92. Mount Pleasant & Latrobe
Mount Pleasant, L 4, to Texas Branch, ½ mile.

96½. Neversink Mountain.
Reading, K 18, to Klapperthal, 8 miles.

95⅓. New Castle & Butler.
Newcastle, H 1, to Mineral Ridge, H 1, 2⅔ miles

95. Newport & Shermans Valley.
Newport, J 14, to New Germantown, K 12.

96½. New Haven & Dunbar.
Dunbar, M 4, to Hill Farm, and Dunbar Furnace to stone quarries.

55. New York Central & Hudson River.
a Jersey Shore, G 12, to Patton, J 8.
b. Munson, H 9, to Philipsburg, H 9.
c. Clearfield Junction, H 9, to Clearfield, H 8.
d. Kerrmoor, H 8, to Gazzam, I 8
e. Patton, I 8, to to Spangler, I 7, and branches to Wigton Colliery, I 7, and to Pardee Mine, I 7.
f. Corning, N. Y., to Antrim E 13, entering the State near Lawrenceville, C 13.
g. Lawrenceville, C 13, to Ulysses, D 11.
h. Stokesdale Junction, D 13, to Williamsport, F 14.
i. Blossburg, D 13, to Fall Brook, D 14.
k. Branch to Rossiter, H 7.
l. Building from Karthaus, G 9, to Clearfield, H 8; 30 miles.
m. Mahaffey, H 7, to Hooverhurst, I 7.

56. New York, Chicago & St. Louis.
(Controlled by the New York Central & Hudson River.)
Buffalo, N. Y., to Conneaut, Ohio, entering the State near Nypenn, B 3, and leaving near Crayton, C 1.

59. New York, Ontario & Western.
Hancock Junction, N. Y., to Scranton, F 19, entering the State near Starlight, C 20, to Coal branch from Dickson, E 19, to mines 4½ miles.

60. New York, Susquehanna & Western
(Controlled by the Erie.)
a. New York, N. Y., to Stroudsburg, H 20, entering the State near Dunnfield, H 21.
b. Wilkes Barre, F 18, to Stroudsburg, H 20.

96. New York & Pennsylvania.
Shingle House, C 10, to Canisteo, N. Y., leaving the State at C 10; under construction from Shingle House, C 10, to Ceres, N. Y., C 9.

97. North Bend & Kettle Creek.
a. North Bend, F 11, to Saunders, E 11.
b. Istalee, F 11, to Laurel Fork, F 11.
c. Oleona Junction, E 11, to Brooks and Ewing, E 11.
d. Building from Glenlick to Summit; 9 miles.

65. Northern Central.
(Controlled by the Pennsylvania.)
a. Baltimore, Md., to Marysville, K 14, entering the State near New Freedom, N 15.
b. Harrisburg, K 14, to Sunbury, H 15.
c. Sunbury, H 15, to Williamsport, F 14.
d Millersburg, J 14, to Williamstown, J 16.
e. Sunbury, H 15, to Mount Carmel, I 16.
f. Williamsport, F 14, to Canandaigua, N. Y., leaving the State near Fassett, C 15.
g. Lancaster Switch, I 15, to Hickory Ridge, and Scott Colliery, I 15.
h. Mt. Carmel, I 16, to Mt. Carmel Colliery, I 16.
i. Troutrun, F 14, to Gray, F 14.

97½. Northern Liberties.
Terminal R. R. from Pittsburg Junction, J 3, to A. V. R. R., in Pittsburg, J 3.

98. Oil City & Ridgway.
Oil City, F 4, to Cranberry Mines, F 4.

99. Oil Valley.
Watsonville, D 7, to White Gravel, D 7.

65½. Olean, Rock City & Bradford. (Elec.)
Olean, N. Y., to Bradford, C 7, entering the State at C 8.

100. Oregon & Texas.
Cammal, F 12, to English Center, F 13.

67. Pennsylvania.
a. Philadelphia, M 21, to New York, N. Y., leaving the State at M 21.
b. Philadelphia, M 21, to Harrisburg, K 14.
c. Lancaster, L 17, to Middletown, L 15.
d. Harrisburg, K 14, to Altoona, J 9.
e. Altoona, J 9, to Pittsburg, J 3.
f. Holmesburg, L 21, to Bustleton, L 21.
g. Frazer, L 19, to West Chester, M 19.
h. Downingtown, L 19, to Lancaster, L 16.
i. Pomeroy, M 18, to Newark Center, Del., leaving the State near Yeatman, N 19.
k. Philadelphia, M 21, to Pottsville, I 17.
l. Frazer, L 19, to Phoenixville, L 19.
m. Pottsville, I 17, to Nescopeck Junction, G 17.
n. Wetherill Junction, I 17, to Shenandoah, I 17.
o. Sunbury, H 14, to Wilkes Barre, F 18.
p. Catawissa Junction, H 16, to Rock Glen Junction, H 17.
q. Sunbury, H 14, to Renovo, F 11.
r. Mohtandon, H 14, to Bellefonte, H 11.
s. Renovo, F 11, to Kane, D 7.
t. Johnsonburg Junction, E 7, to Clermont, D 8.
u. Ridgway, F 7, to Falls Creek, G 7.
v. Keating, F 10, to Horse Shoe Mines, G 10.
w. Kane, E 7, to Erie, B 2.

x. Columbia, L 16, to Perryville, Md., leaving the State near Peachbottom, N 17.
y. Columbia, L 16, to Frederick, Md., leaving the State near Kingsdale, N 13.
z. Sunbury, H 15, to Lewistown Junction, J 12.
aa. Lewistown Junction, J 12, to Milroy, I 12.
bb. Altoona, J 9, to Henrietta, K 9.
cc. Y Switches, K 8, to Newry, K 8.
dd. Roaring Spring, K 8, to Ore Hill, K 8
ee. Martinsburg Junction, K 9, to Martinsburg, K 9.
ff. Williamsburg Junction, J 9, to Mount Etna, J 9.
gg. Springfield Junction, J 9, to Oreminea, K 9.
hh. Tyrone, I 9, to Lock Haven, G 12.
ii. Snow Shoe, H 10, to Snow Shoe Intersection, H 11.
kk. Milesburg, H 11, to Bellefonte, H 11.
ll. Tyrone, I 9, to Scotia, I 10, and branch to Juniata Mines, I 10.
mm. Tyrone, I 9, to Grampian, H 7.
nn. Phillipsburg, H 9, to Morrisdale Mines, H 9.
oo. Osceola Junction, I 9, to McCartney, H 8.
pp. Cresson, J 8, to Cherry Tree, I 7
qq. Mahaffey Junction, H 8, to Mahaffey, H 7.
rr. Bradley Junction, J 7, to Cherry Tree, I 7.
ss. Cresson, J 8, to Irvona, I 8
tt. Garway, I 8, to Mitchells Mines, I 8.
uu. Barnesboro, I 7, to Cambria Mines, I 7.
vv. Naylor, J 7, to end of track, J 7.
ww. Welsbdale, I 8, to Welsbdale Mines, I 7.
xx. Mount Dallas, L 9, to Cumberland, Md., leaving the State near State Line Junction, N 7.
yy. Bedford, L 8, to Holderbaum, L 8.
zz. Blairsville Intersection, K 6, to Allegheny, J 3.
aaa. Blairsville Intersection, K 6, to Indiana, I 6.
bbb. Butler, H 3, to Butler Junction, I 4.
ccc. Pittsburg, J 3, to Uniontown, M 4.
ddd. West Brownsville Junction, M 4, to West Brownsville, L 3.
eee. Vance Mills Junction, M 4, to Bute, M 4, and branch.
fff. Greensburg, K 4, to Fairchance, M 4.
ggg. Stewart Station, K 3, to Delmont, K 3.
hhh. Manor Station, K 4, to Claridge, K 4.
iii. Donohoe, K 5, to New Alexandria, K 5, and branch to Goff, K 4.
kkk. Youngwood, K 4, to Trauger and vicinity, I 5.
lll. County Home Junction, K 4, to Sewickley, K 3.
mmm. Scottdale Branch Junction, L 4, to Mount Pleasant, L 4.
nnn. Latrobe, K 5, to Whitney, K 5.
ooo. Manito, K 5, to Hostetter, K 5.
ppp. South Fork, K 7, to Ashtola, and branch to Dunlo, K 7.
qqq. Philadelphia, M 21, to Germantown and Chestnut Hill, L 21.
rrr. Pittsburg, J 3, to Crestline, Ohio, leaving the State near Enon, H 1.
sss. Rochester, I 2, to Bellaire, Ohio, leaving the State near Smith's Ferry I 1.
ttt. Rochester, I 2, to Harbor, Ohio, leaving the State near Quakertown, H 1
uuu. Lawrence Junction, H 1, to Erie, B 2.
vvv. Lilly, K 8, to Coal Mines, K 8.
www. Cassandra, K 8, to Coal Mines, K 8.
xxx. Tipton, I 9, to Mines, I 9.
yyy. Covert Mills, H 1, to Bessemer, H 1.
Various branches. Saltsburg, J 5, to Fairbanks, J 4; Larimers Station, K 4, west; Saunders, K 4, east; Harrison City K 4, north; Jeannette, K 4, east and west branches, northward, K 4; Loyalhanna, K 5, north; Manito, K 5, to southwest; Gray, K 5, east; Foxtown, L 4, west; Hawkeye, L 4, north; west Overton, L 4, to Overton, L 4; June Bug, L 4, to Morewood, L 4, and branch; Oliphant Furnace, M 4, south; branches near North Barnesboro, I 7; Patton, J 7, to Spangler, J 7, and branch to Wigton Colliery, J 7; Portage, K 8, to Martindale Coal Mines, K 8; branches in Clearfield Co., I 9; Kittanning Point, K 8, to Conpon, J 8; Coveforge, J 9, to Cedar Brook, J 9; Straight, F 8, to North Fork, E 8, and branch; Coveforge, J 9, south Pencoyd, L 20, to East Mahanoy Junk, L 20; Spring City, K 19, to Royersford, K 19; Minersville, I 17 to Primrose, I 17; Tipton, J 9, to Glen Emery, J 9
ab. Lancaster, L 18, to Quarryville, M 17, and branch to Camargo, M 17.
ac. Monongahela City, K 3, to Ellsworth, L 3, and building to southward.
ad. Main Line, J 10, to Mt. Etna, J 10.
ae. Irwin, K 4, to Sewickley, K 4.
af. Redstone Junction, M 4, to East Riverside, M 3.
ag. Pittsburg, J 3, to Oil City, F 4.
ah. Red Bank, H 4 to Driftwood, F 9.
ai. Verona, J 3, to Coal Works, J 4.
ak. Lawsonham, H 5, to Sligo, G. 4
al. Buffalo, N. Y., to Emporium, E 9, entering the State near Bulls Mills, C 9.
am. Larabee, C 9, to Clermont, D 8.
an. Olean, N. Y., C 7, to Marshburg, D 7. (Abandoned.)
ao. Buffalo, N. Y., to Oil City, F 4, entering the State near Childs, C 4.
ap. Tryonville, D 4, to Lakeville, D 3, (not in operation.)
aq. Olean, N. Y., C 7, to Oil City, F 4, entering the State near Corydon, C 7.
ar. Oil City, F 4, to Newcastle, H 1.
as. Kinzua, D 6, to Marshburg, D 7.
at. Morrisons, D 6, to Westline, D 7.

102. Pennsylvania Traction Co. (Elec.)
See Conestoga Traction Co.

104. Pennsylvania & Northwestern.
a. Bellwood, J 9, to Fordham, H 6.
b. Punxsutawny, H 6, to West Eureka No. 11, H 6.
c. Irvona, I 8, to Frankhurst, I 8.
d. Wister Junction, I 8, to Wister Mine, I 8.
e. Bear Loop Junction, I 8, to Fricks, J 8.

107. Perry County.
Duncannon, K 14, to Loysville, and Falling Springs, K 13.

108. Philadelphia Belt Line.
Port Richmond, to Tacony, L 21, and projected to Greenwich, L 21, and Crescentville, L 21.

110. Philadelphia, Wilmington & Baltimore.
(Controlled by Pennsylvania.)
a. Philadelphia, M 21, to Washington, D. C., leaving the State near Linwood, M 20.
b. Philadelphia, M 21, to Perryville, Md., leaving the State near Nottingham, N 18.
c. Fernwood, M 21, to Newtown Square, M 20.
d. Wawa, M 20, to West Chester, M 19.
e. Lamokin, M 20, to Wawa, M 20.
f. Linwood Junction, M 20, to Marcus Hook, M 20.

112. Philadelphia & Reading.
a. Philadelphia, M 21, to Chestnut Hill, L 21.
b. Philadelphia, M 21, to Bethlehem, L 20.
c. Philadelphia, M 21, to Frankford, L
d. Philadelphia, M 21, to Boundbrook, N. J., leaving the State near Yardley, K 22.
e. Philadelphia, M 21, Bridgeport, L 20.
f. Conshohocken, L 20, to Orreland, L 21.
g. Lansdale, K 20, to Doylestown, K 21.
h. Glen Side, L 21, to New Hope, K 22.
i. Philadelphia, M 21, to Pottsville, I 17.
k. Park Junction, M 21, to Wayne Junction, M 21.
l. Harrisburg, K 14, to Allentown, J 20.
m. Hummelstown, K 15, to Middletown, L 15.
n. Harrisburg, K 14, to Steelton, L 14.
o. Topton, J 19, to Kutztown, J 19.
p. Pottsville, I 17, to Tamaqua, I 18.
q. Pottsville, I 17, to Frackville Junction, I 17.
r. Schuylkill Haven, I 17 to Glen Dower, I 17.
s. Westwood, J 17, to Tremont, I 16.
t. West West Junction, I 17, to Otto Colliery, I 17.
u. West West Junction, I 17, to Forestville, I 17
v. Reading, K 18, to Columbia, L 16.
w. Lebanon, K 16, to Lancaster, L 16.
x. Reading, K 18, to Slatington, I 19.
y. Marietta Junction, L 16, to Chickies, L 16.
z. Harrisburg, K 14, to Chambersburg, L 11.
bb. Bridgeport, L 20, to Downingtown, L 19.
cc. Philadelphia, M 21, to South Chester, M 20.
dd. Phoenixville, L 19, to Byers, L 19.
ee. Pottstown, K 19, to Bartos, J 19.
ff. Harrisburg, K 14, to Auburn, J 17.
gg. Brookside, J 16, to Lebanon, K 16.
hh. Lorberry Junction, J 16, to Lincoln Colliery, J 16.
ii. Good Spring, J 16, to Good Spring Colliery, J 16.
kk. Tremont, J 16, to East Franklin, J 16.
ll. Port Clinton, J 18, to Newberry Junction, G 18.
mm. East Mahanoy Junction, J 17, to West Milton, H 14.
nn. Milton, H 14, to West Milton, H 14
oo. Rupert, H 16, to Bloomsburg, H 16.
pp. Alaska, I 16, to Mount Carmel, I 16.
qq. Mahanoy Plane, I 17, to Shenandoah, H 17.
rr. Shamokin, I 16, to Herndon, I 14.
ss. Catasauqua, I 20, to Ritterhouse Gap, J 19.
tt. Crane, I 19, to Walbert, J 19.
uu. Trexlertown, J 19, to Lichty, J 19.
vv. Wetzel, J 19, to Gehman, J 19.
ww. Perkiomen Junction, L 20, to Allentown, J 20.
xx. Philadelphia, M 21, to Newtown, K 22.
yy. Lansdale, K 20, to Norristown, L 20.
zz. Money, G 14, to Market Street, G 14.
aaa. Marcus Hook, M 20, to Eddystone, M 20.
bbb. Wilmington, Del., N 20, to Reading, K 18, entering the State near Cossart, M 19.
ccc. Elverson, L 18, to St. Peters, L 19.
ddd. Building a belt line around Reading, K 18.

112½. Pittsburg, Allegheny & McKees Rocks.
Pittsburg, J 3, to McKees Rocks, J 3.

—. Pittsburg, Bessemer & Lake Erie.
See Bessemer & Lake Erie.

113. Pittsburg, Chartiers & Youghiogheny.
(Controlled by the Pennsylvania.
a. Pittsburg, J 3, to Becchmont, K 2.
b. Junction No. 1, J 3, to Woodville, K 2.
c. County Home, K 2, to Beadling, K 2.

114. Pittsburg, Cincinnati, Chicago & St. Louis.
(Controlled by Pennsylvania.)
a. Pittsburg, J 3, to Newark, Ohio, leaving the State near Colliers, K 1.
b. Carnegie, K 2, to Washington, L 2.
c. Carnegie, K 2, to Bishop and Reissing, K 2.

115. Pittsburg, Johnstown, Ebensburg & Eastern.
a. Altoona, J 9, to East Frugality, J 8.
b. Phillipsburg, H 9, to East Frugality, J 8.

116. Pittsburg Junction.
(Controlled by the Baltimore & Ohio.)
Pittsburg, J 3, via Laughlin Junction, J 3, to Willow Grove Junction, J 3.

117. Pittsburg, Lisbon & Western.
a. New Galilee, H 1, to Lisbon, Ohio, leaving the State near Watts Mill, I 1.
b. Cannelton Junction, I 1, to Cannelton Mines, H 1.

69. Pittsburg, Shawmut & Northern.
a. Mount Jewett, D 8, to Smethport, D. 8, and building to State Line, C 9.
b. Gallop, D 8, to Jeff Brook, D 8.

119⅓. Pittsburg, Westmoreland & Somerset.
Logonier, K 6, to Merchantstown, L 6, and building to Somerset, L 6.

120. Pittsburg & Castle Shannon.
Pittsburg, J 3, to Arlington, K 2.

119. Pittsburg & Eastern.
See New York Central & Hudson River.

121. Pittsburg & Lake Erie.
(Controlled by the Lake Shore & Michigan Southern.)
a. Pittsburg, J 3, to Youngstown, Ohio, leaving the State near Carbon, H 1.
b. Newcastle Junction, H 1, to Newcastle, H 1.
c. Pittsburg, J 3, to New Haven, L 4.
d. McKeesport, K 3, to Fayette City, L 3.
e. Whitsett Junction, L 4, to Washington Mine, L 4.
f. Lowellville, Ohio, to Shaw Junction, H 1, with branches.
g. Ellwood Junction, I 1, to Myrtledale, I 2.
h. Ellwood City, H 2, to Ellwood Junction, I 1.
i. Gibsonton, L 3, to coal mines, 2 miles.

122. Pittsburg & Moon Run.
Groveton, J 2, to Moon Run, J 2.

123. Pittsburg & Western.
(Controlled by Baltimore & Ohio.)
a. Allegheny, J 3, to Akron, Ohio, leaving the State near Carbon, H 1.
b. Callery Junction, I 3, to Butler, H 3.
c. Newcastle Junction, H 1, to New Castle, H 1.
d. Butler, H 3, to Kane, E 7.
f. Clarion Junction, G 5, to Clarion, G 5. (Ceased operating.)
g. Ellwood City, H 2, to Rock Point, H 1.
h. North Sewickley, H 2, to Duckrun, H 2.
i. Vowinckel, F 5, to Bowmanville, F 5.
k. Gilfoyle, F 5, to Campbells Mills, E 5.
l. Mechrays, F 6, to Cloughs, E 5.
m. Watsons, E 6, to Foxburg, E 6.
n. Eldenau, I 2, to Ribold, I 3.
o. Hazeldell, H 1, to Moravia, H 1.
p. Foxburg, G 4, to Emlenton, G 4

124. Portage Creek & Rich Valley.
(Abandoned.)
a. Portage Creek, D 9, to Keystone Junction, D 9 and branch.
b. Portage Creek, D 9, to Tunnel Opening, D 9, and branch to Summitt Drift, D 9.

124½. Quakertown & Eastern.
Quakertown, J 20, to Riegelsville, J 21.

123½. Reading Southwestern. (Elec.)
Reading, K 18, to Adamstown, K 18.

125. Reynoldsville & Falls Creek.
Falls Creek, G 7, to Soldier Run Mine, G 7, and coal mines, G 7, and branch to Hopkins, G 6.

125½. Schuylkill. (Elec.)
Schuylkill Haven, J 17, to Pottsville, I 17.

126. Schuylkill Valley Traction.
Conshohocken, L 20, to Trappe, L 20.

126½. Schuylkill Valley & Lehigh.
Pottsville, I 17, to Minersville, I 17.

127. Scranton Traction Co.
In and around Scranton, F 19, and to Pittston, F 18.

128. Sharpsville.
(Controlled by Pittsburg & Western.)
Sharpsville, F 1, to Wilmington Junction, G 1.

129. Slackwater Connecting Co.
In Allegheny County, 1 mile.

130. Slate Run.
Slate Run, F 12, to Young Womans Creek, E 11.

132. South Branch.
Mt. Jewett, D 8, to Mead Run, D 7.

133. South Shore.
Esplen, to 30th St., Pittsburg, J 3.

134. Stewartstown.
New Freedom, N 15, to Stewartstown, N 16.

—. Strasburg.
(Abandoned.)
Lemman Place, L 17, to Strasburg, M 17.

136. Surveyor Run Lumber Co.
Near Bower, H 8, up Surveyor Run, H 8.

137. Susquehanna & Buffalo.
Cooks Run, F 10, to Bitumen, F 10.

139. Tionesta Valley.
a. Clarendon, D 6, to Lamonaville, G 6.
b. Clarendon, D 6, to Dunhams Mill, D 5. (Abandoned.)
c. Clarendon, D 6, to Vandergrift, D 5.
d. Brookston, E 6, to near Murphy, E 7.
e. Point, to Coon Run, 2½ miles long.
f. Clarendon, D 6, to Stoneham, D 6.
g. Lamonaville, E 6, to Ogilsby Junction, F 6.
h. Building from Sheffield, D 6, to Mayburg, E 6.

140. Tionesta Valley & Hickory.
Ross Run Junction, E 5, to Nebraska, E 5, and Gollnza, F 5.

141. Tionesta Valley & Salmon Creek.
Ross Run, E 5, to Kellettville, E 6.

141⅓. Trexler & Turrell Lumber Co.
Logging road from Ricketts, F 16, southwest and northeast.

142. Tuscarora Valley.
Port Royal, J 12, to Burnt Cabins, L 11, and under construction to McConnellsburg, M 10.

143½. Tylerdale Connecting.
Tylerdale, L 2, to West Washington, L 2.

142½. United Power & Transportation Co.. (Elec.)
Wilkesbarre, F 18, to Duryea, F 18, and Nanticoke, E 17, and to Pittston, F 18, and Plymouth, G 17; also from Wilkesbarre, F 18, to Shawanese, E 17.

143. Ursina & North Fork.
Ursina, M 5, to Edna Mines, and Roswell, M 5.

144. Valley.
Westline, D 7, to Bells, D 7.

144½. Washington Run.
Layton, L 4, to Star Junction, L 4.

145. Waynesburg & Washington.
(Controlled by the Pittsburg, Cincinnati, Chicago & St. Louis.)
Waynesburg, M 2, to Washington, L 2.

145½. West Chester.
In and around West Chester, M 19.

146. Western Maryland.
a. Baltimore, Md., to Cherry Run, W. Va., passing through Blueridge Summit, N 12.
b. Edgemont, Md., N 12, to Chambersburg, L 11.
c. Emory Grove, Md., to Highfield, N 12, entering the State near Intersection, N 15.
d. Intersection, N 15, to Ebbvale, Md., N 15.
e. Porters Sideling, M 14, to York, M 15.
f. Valley Junction, M 14, to Hanover Junction, M 15.
g. Berlin Junction, M 14, to East Berlin, M 14.
h. Hagarstown, Md., N 11, to Quinsonia, M 12, entering the state at N 12.

—. Western New York & Pennsylvania.
See Pennsylvania.

146½. Western Washington.
Houstonville, K 2, to McConnells Mills, K 2.

147. West Side Belt.
Pittsburg, J 3, to Banksville, J 3.
Projected from Banksville, K 3, to Monongahela City, L 3, 20 miles.

148. Wilkesbarre & Northern.
Luzerne, F 18, to Shawanese, E 17.

149. Williamsport & North Branch.
Halis, F 14, to Satterfield, E 16.

150. Williams Valley.
Brookside, J 16, to Lykens, J 15.

150½. Winfield.
Butler Junction, I 4, to West Winfield, I 4, and building to Dennys Mills, I 4.

151. Wolf Run.
Gifford, D 8, to Waldo, D 8.

152. York Southern.
York, M 15, to Peach Bottom, N 17, and branch to Dallastown, M 15.

154. Youghiogheny.
See Pennsylvania.

153. Youghiogheny Central.
Daw on, L 4, to Vanderbilt, L 4.

154⅓. Youghiogheny & Wick Haven.
Banning to Wick Haven, L 4, 1½ mile long.

PROJECTED AND UNDER CONSTRUCTION.

160. Allegheny & Monongahela.
Projected from Homestead, K 3, to Deer Creek, J 3.

161. Arcadia & Clifton Heights.
Proposed from Lansdowne, M 20, to Clifton Heights, M 20; 5 miles.

162. Baldwin & Mifflin Connecting.
Proposed from the Union R. R. in Pittsburg, J 3, to M. & S. R. R. about 2 miles long.

163. Beaver Valley.
Projected from West Bridgewater, I 2, to Vanpart, I 1; 3½ miles.

164. Bellefonte & Clearfield.
Under construction from Bellefonte, H 11, to Clearfield, H 8; 57 miles.

166. Cambria Terminal.
Grading from Taylor township, Cambria County, to Johnstown, K 7; 7 miles

167. Cheat Valley.
Projected from Rowlesburg, W. Va., to Point Marion, N 3.

168. Chester County Central.
Projected from Philadelphia, M 21, to West Chester, M 19, and branch to Media, M 20; 25 miles.

169. Delaware River, Hudson & Lehigh.
Projected from Windgap, H 20, to Port Jervis, N. Y., 52 miles.

170. Delaware Valley & Kingston.
Building from Lackawaxen, E 21, Kingston, N. Y.

171. Doylestown & Easton.
Proposed from Doylestown, K 21, to Easton, I 21; 30 miles

172. Emporium & Mount Jewett.
Building from E. & R. V. R. R. Jc. toward northwest, 17 miles, E 8

173. Erie Eastern.
Under construction from Erie, B 2, to Erie Junction, C 3.

174. Galeton & Leetonia.
Projected from Germania, E 11, to Leetonia, E 12, 10 miles.

175. Milford, Matamoras & New York.
Building from Port Jervis, N. Y., to Milford, F 22.

176. Monongahela Southern.
Projected from Thompson Station, to Finleyville, K 3.

177. Monongahela & Western.
Projected from Millsboro, L 2, to Clarksville, M 2, 4 miles

178. Montour & Gregg.
Projected from Montour, I 3, to Gregg, 3 miles.

179. North Shore.
Projected from Beaver Falls, I 1, to Callery Junction, I 3; 18 miles.

180. Ohio River Junction.
Projected from Rochester, I 1, to Callery Junction, I 3; 16 miles.

181. Path Valley.
Projected from New Germantown, K 12, to Fannetsburg, L 11

182. Pennsylvania Midland.
Building from Cessna, L 8, to Brooks Mills, K 8.

183. Pittsburg, Binghamton & Eastern.
Building from Vestal, N. Y., to Ansonia, D 3; 110 miles.

184. Pittsburg, Brady Bend & Lake Erie.
Under construction from East Brady, H 4, to Butler, H 3; 20 miles.

185. Pittsburg, Connellsville & Wheeling.
Projected from Pittsburg, J 3, to Wheeling, W. Va., via Connellsville, L 4.

186. Pittsburg, Monongahela & Wheeling.
Projected from Pittsburg, J 3, to Wheeling, W. Va.

187. Reading, Lancaster & Baltimore.
Building from Reading, K 18, to New Holland, L 17.

188. Titusville, Cambridge & Lake Erie.
Building from Titusville, E 4, to Cambridgeboro, D 3.

189. West Clarion.
Projected from Brockwayville, G 7, to West Clarion mines, 2 miles.

190. York Springs.
Under construction from Dillsburg, L 14, to York Springs, L 14.

STEAMSHIP LINES.

210. Allan Line.
Halifax, N. S., to Philadelphia, M 21.

212. Baltimore & Philadelphia Steamboat Co.
(Ericsson Line.)
Philadelphia, M 21, to Wilmington, Del., and to Baltimore, Md.

214. Bay Line.
Pittsburg, J 3, to Charleston, W. Va.

215. Boston & Philadelphia Steamship Co.
Philadelphia, M 21, to Boston, Mass., Fall River, Mass., and Providence, R. I.

216. Bushs Line.
Philadelphia, M 21, to Wilmington, Del., N 20.

218. Clyde Steamship Co.
a. Philadelphia, M 21, to Washington, D. C.
b. Philadelphia, M 21, to Troy, N. Y.
c. Philadelphia, M 21, to Richmond, Va.
d. Philadelphia, M 21, to New York, N. Y.

217. Erie & Buffalo Steamboat Co.
Erie, C 2, to Buffalo, N. Y.

219. Erie & Western Transportation Co.
(Controlled by the Pennsylvania Co.)
Buffalo, N. Y., to Duluth, Minn., touching at Erie, C 2.

221. Frederica & Philadelphia Navigation Co.
Philadelphia, M 21, to Frederica, Del.

220. Lebanon Navigation Co.
Philadelphia, M 21, to Lebanon, Del.

222. Lehigh Canal.
Catasaqua, I 20, to Mauchchunk, H 18.

224. Merchants Transportation Co.
Philadelphia, M 21, to Trenton, N. J.

227. Monongahela & Ohio River Transportation Co.
Pittsburg, J 3, to Elizabeth, K 3.

223. Ohio & Big Kanawha River Transportation Co.
Pittsburg, J 3, to Charleston, W. Va.

225. Pittsburg, Brownsville & Geneva Packet Co.
Pittsburg, J 3, to Morgantown, W. Va., passing out of the State near Point Marion, N 3.

226. Pittsburg, Wheeling, Marietta & Zanesville Packet Co
Pittsburg, J 3, to Marietta, Ohio.

228. Pittsburg & Charleston Packet Co.
Pittsburg, J 3, to Wheeling, W. Va.

229. Pittsburg & Cincinnati Packet Line.
Pittsburg, J 3, to Cincinnati, Ohio, passing out of the State near Georgetown, I 1.

230. Pittsburg & Morgantown Packet Co.
Pittsburg, J 3, to Morgantown, W. Va.

232. Pittsburg & Parkersburg Line.
Pittsburg, J 3, to Parkersburg, W. Va.

234. Salem & Philadelphia Navigation Co.
Philadelphia, M 21, to Salem, N. J., N 20.

235. Savannah Line.
Philadelphia, M 21, to Savannah, Ga.

237. United Fruit Co's Steamship Line.
Philadelphia, M 21, to West Indies.

236. Warners Line.
Philadelphia, M 21, to Wilmington, Del., N 20

240. Wilmington Steamboat Co.
Philadelphia, M 21, to Wilmington, Del., N 20.

COUNTIES.

COUNTY.	CO. SEAT.	INDEX.	POP.
Adams, Gettysburg	M [illegible]	[illegible]	[illegible]
Allegheny, Pittsburg	[illegible]	[illegible]	[illegible]
Armstrong, Kittanning	[illegible]	[illegible]	[illegible]
Beaver, Beaver	[illegible]	[illegible]	[illegible]
Bedford, Bedford	M [illegible]	[illegible]	[illegible]
Berks, Reading	[illegible]	[illegible]	[illegible]
Blair, Hollidaysburg	[illegible]	[illegible]	[illegible]
Bradford Towanda	[illegible]	[illegible]	[illegible]
Bucks, Doylestown	K [illegible]	[illegible]	[illegible]
Butler, Butler	[illegible]	[illegible]	[illegible]
Cambria, Ebensburg	[illegible]	[illegible]	[illegible]
Cameron, Emporium	E 8	7,049	[illegible]
Carbon, Mauchchunk	H 18	44,510	[illegible]
Center, Bellefonte	H 10	42,894	[illegible]
Chester, West Chester	M [illegible]	95,695	[illegible]
Clarion, Clarion	G 5	34,283	[illegible]
Clearfield, Clearfield	H 8	80,614	[illegible]
Clinton, Lockhaven	G 11	23,197	[illegible]
Columbia, Bloomsburg	G 16	39,896	[illegible]
Crawford, Meadville	D 3	63,643	[illegible]
Cumberland, Carlisle	L 12	50,344	[illegible]
Dauphin, Harrisburg	K 14	114,443	[illegible]
Delaware, Media	M 20	94,762	[illegible]
Elk, Ridgway	I 7	32,908	[illegible]
Erie, Erie	[illegible] 2	98,473	[illegible]
Fayette, Uniontown	M 5	100,[illegible]	[illegible]
Forest, Tionesta	E 5	11,039	[illegible]
Franklin, Chambersburg	M 11	54,902	[illegible]
Fulton, McConnellsburg	M 10	9,924	[illegible]
Greene, Waynesburg	M 2	28,231	[illegible]
Huntingdon, Huntingdon	J 10	34,650	[illegible]
Indiana, Indiana	J 6	42,556	[illegible]
Jefferson, Brookville	G 6	39,113	[illegible]
Juniata, Mifflintown	J 12	18,[illegible]	[illegible]
Lackawanna, Scranton	F 19	193,831	[illegible]
Lancaster, Lancaster	L 16	159,241	[illegible]
Lawrence, Newcastle	[illegible]	[illegible]	[illegible]
Lebanon, Lebanon	[illegible]	[illegible]	[illegible]
Lehigh, Allentown	[illegible]	[illegible]	[illegible]
Luzerne, Wilkesbarre	G 17	257,121	[illegible]
Lycoming, Williamsport	F 13	75,664	[illegible]
McKean, Smethport	D 8	[illegible]	[illegible]
Mercer, Mercer	[illegible]	[illegible]	[illegible]
Mifflin, Lewistown	[illegible]	[illegible]	[illegible]
Monroe, Stroudsburg	H 20	21,161	[illegible]
Montgomery, Norristown	K 20	138,995	[illegible]
Montour, Danville	H 15	15,526	[illegible]
Northampton, Easton	I 20	99,687	[illegible]
Northumberland, Sunbury	H 14	90,911	[illegible]
Perry, New Bloomfield	K 12	26,263	[illegible]
Philadelphia, Philadelphia	L 21	1,293,697	[illegible]
Pike, Milford	F 21	8,777	[illegible]
Potter, Coudersport	D 10	30,621	[illegible]
Schuylkill, Pottsville	I 16	1[illegible]	[illegible]
Snyder, Middleburg	[illegible]	[illegible]	[illegible]
Somerset, Somerset	M [illegible]	[illegible]	[illegible]
Sullivan, Laporte	F 15	12,134	[illegible]
Susquehanna, Montrose	D 18	40,043	[illegible]
Tioga, Wellsboro	D 13	49,086	[illegible]
Union, Lewisburg	H 14	17,592	[illegible]
Venango, Franklin	[illegible]	[illegible]	[illegible]
Warren, Warren	[illegible]	[illegible]	[illegible]
Washington, Washington	K [illegible]	[illegible]	[illegible]
Wayne, Honesdale	E 20	30,171	[illegible]
Westmoreland, Greensburg	K 5	160,175	[illegible]
Wyoming, Tunkhannock	F 17	17,152	[illegible]
York, York	M 15	118,413	[illegible]
Total		[illegible]	[illegible]

TOWNS.

TOWN. COUNTY.	INDEX	RAILWAY, or, if not on a Railroad, nearest station.	EX.	POP.
Aaronsburg, ● Center	H 12	Coburn, 67	Ad	362
Abbott, Luzerne		42d	▭U. S	×
Abbott, Potter	E 11	23b	▭W., F. & Co	×
Abbottstown, ● Adams	M 14	146g	Ad	461
Abdera, Clinton	H 12	Mill Hall, 67	Ad., Am	×
Aberdeen, Dauphin	L 15	*Aberdeen Station*, 37	▭Ad	×
Aberdeen, (2 miles n. e. of Moscow, F 19) Lackawanna		Moscow, 28	U. S	×
Aberdeen Station, (1 mile w. of Beverly, L 15) Lancaster		37a	▭Ad	×
Abington, ● Montgomery	L 21	Jenkintown, 112	U. S	261
Abrahamsville, (3½ miles n. e. of Galilee, D 21) Wayne		See Honesdale		×
Abrams, Montgomery	L 20	⊙112l	U. S	86
Academia, Juniata	J 12	Patterson, 67	▭Ad	56
Academy, ● Montgomery	L 20	Overbrook, 67	Ad	461
Academy Corners, Tioga	C 12	23d, 55g	▭Am	901
Accra, (2½ miles n. w. of [illegible], K 13) Cumberland		Carlisle, 43, 112	Ad., U. S	×
Acheson, (r. f. d. from Claysville) Washington		Claysville, 8	U. S	29
Acker, Perry	J 14	Newport, 67, 95	Ad	58
Ackermanville, ● Northampton	H 20	9a	U. S	361
Ackley station, ● Warren	C 6	29	▭Am	101
Ackworth, Chester	M 19	112bb	▭U. S	×
Acme, Westmoreland	L 5	Mt. Pleasant, 8, 67	Ad., U. S	29
Acorn, Montgomery	K 20	112yy	▭U. S	×
Adah, Fayette	M 10	230		12
Adams, Armstrong	H 4	East Brady, 67	Ad	29
Adams, (mail to Garrett) Somerset		[illegible]	U. S	
Adamsburg, (P. O. name Beaver Springs) Snyder	I 13	⊙67z	Ad	×
Adamsburg, ● Westmoreland	K 4	Manor Station, 67	Ad	184
Adamsdale, (1 mile s. of Landingville, J 17) Schuylkill		67k	Ad	179
Adamstown, ● Lancaster	K 17	123½		597
Adamsville, ● Crawford	E 2	⊙11d	W., F. & Co	103
Addingham, (1½ miles n. of Clifton Heights, M 20) Delaware		Clifton Heights, 110	▭Ad	216
Addison, ● Somerset	N 5	⊙Confluence, 8	U. S	227
Adelaide, (2½ miles s. e. of Dickerson Run, L 5) ● Fayette		⊙121c	Am	×
Adele, (1½ miles w. of Manoa, L 20) Delaware		Manoa, 110	▭Ad	103
Adrian, Jefferson	H 7	104b	▭Ad	×
Adrian, Armstrong	H 4	18k	▭Am	104
Adrian Mines, Jefferson	H 7	18b	▭Am	×
Advance, Indiana	I 5	Kittaning, 67	Ad	×
Agawam, Clearfield		67mm	▭Ad	×
Agnew, (1 mile n. w. of Glenfield, J 2) Allegheny		67rr	Ad	
Agnew, (R. R. name *Conway*) Beaver	I 2	67rr	Ad	29
Aiken, Allegheny		122		
Aiken, McKean	D 8	⊙19a	W., F. & Co.	261
Ailston, (1½ miles n. e. of Slate Hill, N 17) York		Slate Hill, 152	▭Ad	36
Ainey, (3½ miles e. of Springville, E 18) Susquehanna		Springville, 91	U. S	×
Aineyville, (4 miles w. of South Bethlehem, I 20) Lehigh		South Bethlehem, 42, 112	U. S	×
Airville, ● York	M 16	Woodbine, 152	Ad	361
Airydale, Huntingdon	J 11	Mill Creek, 67	Ad	77
Aitch, ● Huntingdon	K 9	James Creek, 66	▭Ad	260
Akersville, Fulton	M 10	Everett, 66	Ad	117
Akron, ● Lancaster	L 17	⊙112x	U. S	653
Alaska, (P. O. name Strong, I 16) Northumberland		⊙112ll, pp	▭Ad., U. S	×
Alba, ● Bradford	E 14	65f	Ad	154
Albany, Berks	I 18	112r	▭U. S	161
Albany, Fayette		225		×
Albert, (5 miles s. of Mountain Top, G 18) Luzerne		Gracedale, 42	▭U. S	×
Albion, 1 bank, ● Erie	C 1	⊙11a	Ad., W., F. & Co	695
Albion Station, Erie	D 1	⊙67uuu	Ad	×
Albrightsville, Carbon	H 19	Hickory Run	U. S	261
Alburtis, ● Lehigh	J 19	⊙112l, ss	U. S	53
Aldan, (½ mile s. of Clifton Heights, M 20) ● Delaware		Clifton Heights, 110	▭Ad	296
Aldburn, Cambria	I 7	55a, 67pp	▭Ad., Am	×
Alden Station, ● Luzerne	G 17	⊙22d	U. S	×
Aldenville, Wayne	E 20	Prompton, 13	▭Natl	103
Alderson, ● Luzerne	F 17	⊙42f, 142½, 148	U. S	×
Aldham, (1 mile n. of Devault, L 19) Chester		67l	▭Ad	261
Aleppo, Greene	M 1	Waynesburg, 145	Ad	27
Alert, (2 miles w. of South Hermitage, L 18) Lancaster		Honey Brook, 67	Ad	19
Alexander, Jefferson		67p	▭Ad	×
Alexandria, ● Huntingdon	J 10	67aa	▭Ad	466
Alfarata (1 mile n. of Painterville, I 12) Mifflin		Paintersville, 67	Ad	107
Alford, ● Susquehanna	D 18	⊙28b, c	U. S	106
Alga, (1½ miles s. w. of Uriah, L 13) Cumberland		Hunters Run, 64, 112	U. S	53
Alger, (2 miles s. e. of Bellegrove, K 15) Lebanon		Annville, 112	U. S	52
Algonquin Connection, Luzerne		60b	▭Natl	×
Alice, (2 miles s. of Kecksburg, L 5) Westmoreland		Greensburg, 67	Ad	×
Alinda, (2 miles n. of Lebo, K [illegible]) Perry		Landisburg, 107	Ad	[illegible]
Aline, Snyder	I 14	Middleburg, 67	Ad	[illegible]
Aliquippa, ● Beaver	J 2	⊙121a	Am	[illegible]
Aliquippa Park, Beaver		121a	▭Am	
Allegheny, 11 banks ● Allegheny	J 3	⊙[illegible] 11h, 18k, 67zz, rrr, 112½, 123a, 214, 223, 226, 228, 230, 232	Ad., Am., U. S	[illegible]
Allegheny Furnace, Blair	J 8	67bb	Ad	
Allegheny Mines, (mail to Glenora) Butler	G 3	11d	W., F. & Co	
Alleghenyville, (2 miles n. w. of Himmels Store, K 18) Berks		See Reading		27
Allegrippus, Blair	J 8	67e	▭Ad	×
Allemans, Clearfield	I 9	Ramey, 67, 115	Ad	×
Allen, ● Cumberland	L 13	Carlisle, 43, 58, 112	Ad., U. S	1,007
Allen Lane, (mail to Chestnut Hill) Philadelphia		67qqq	Ad., U. S	×
Allenport, ● Washington	L 3	⊙67ccc, 225, 230	Ad	361
Allens, Lycoming		65c, f, 67q	▭Ad	×
Allens, McKean		19a	▭W., F. & Co	×
Allens Mills, Jefferson	G 6	See Falls Creek		261
Allensville, ● Mifflin	J 11	Belleville, 76	Ad	369
Allentown, 4 banks, ● Lehigh	J 20	⊙22b, 42t, 112ww	U. S	35,416
Allentown, Allegheny		120		×
Allenwood, ● Union	G 1	⊙112ll	U. S	279
Alliance, (4 miles n. w. of Bethel J 17) Berks		Womelsdorf, 112	U. S	×
Allis Hollow, Bradford	D 16	Rummerfield, 42	U. S	47
Allison, Schuylkill	I 17	42r, 112r	U. S	×
Allport, ● Clearfield	H 9	55a	▭Am	261
Almaton, (3 miles w. of London, G 3) Mercer		See Mercer		×
Almedia, Columbia	G 16	Espy, 28	U. S	601
Almo, (3 miles s. w. of Eldred, C 9) McKean		Eldred, 67	Ad	×
Almont, Bucks	K 20	Sellersville, 112	U. S	47
Alpine, York	L 14	See York		107
Alpsville, Allegheny	K 3	8f	▭U. S	×
Alta, Schuylkill		112mm	▭U. S	×
Altafts, (4 miles e. of Fallbrook, E 14) Tioga		55i	▭Am	×
Altenwald, Franklin	M 12	146b	Ad	109
Alterton, (mail to Kerrsville) Cumberland		43a	Ad	×
Altman, (3 miles n. w. of Princeton, H 2) Lawrence		See Newcastle		×
Alton, (P. O. name Mt. Alton) McKean	D 8	⊙30i	W., F. & Co	619
Alton Road, (mail to Mt. Alton) McKean		93		
Altoona, 5 banks, ● Blair	J [illegible]	⊙5, 67a, e, bb, 115a	Ad	38,973
Altus, Bradford	D 1[illegible]	Columbia Cross Roads, 65	Ad	
Alumbank, ● Bedford	L 4	Bedford, 67	Ad	379
Alumrock, ● Clarion	G 8	Turkey City, 123	U. S	57
Aluta, Northampton	I 20	Nazareth, 9	Ad., U. S	79
Alverton, ● Westmoreland	L 4	67fff	Ad	609
Alvira, Union	G 14	Allenwood, 112	U. S	105
Amaranth, (3 miles w. of Buckvalley, N 9) Fulton		Everett, 66	Ad	29
Amasa, Lackawanna	E 19	Dalton, 28	U. S	
Amasa, (mail to Kennard) Mercer	E 1	⊙11a, 30n, 41b	▭Am, U.S., W.F.&Co	×
Amatis, (1 miles n. w. of E. Berlin, M 14) Adams		East Berlin, 146	Ad	103
Ambersons Valley, Franklin	L 11	See Shippensburg		361
Ambler, 1 bank, ● Montgomery	L 21	⊙112b	U. S	1,884
Ambleside, (mail to Stewarton) Fayette		8f	▭U. S	×
Ambrose, ● Indiana	I 6	Indiana, 67	Ad	47
American Bangor Quarry, Northampton		9b, d	▭U. S	×
Amierville, (½ mile n. of Sewickley, L 4) Westmoreland		⊙8f	▭U. S	×
Amity, ● Washington	L 2	Hackneys, 145	Ad	267
Amos Charles, (mail to Rohrerstown) Lancaster		67b	▭Ad	×
Amsbry, Cambria	J 8	67ss	▭Ad	104
Analomink, (R. R. name *Sprague-ville*,) ● Monroe	H 20	⊙28d	U. S	190
Anandale, Butler	G 3	*Anandale Sta*, 11	W., F. & Co	67
Anandale Station, (P. O. name Boyers) Butler	G 3	118d	W., F. & Co	103
Andalusia, ● Bucks	L 21	67a	▭Ad	×
Anderson, (mail to Valencia) Allegheny		11c	▭U. S	×
Anderson, Mifflin		67d	▭Ad	×
Anderson, (mail to Finleyville) Washington		8t	▭U. S	×
Andersonburg, Perry	K 12	95	Ad	209
Anderson Road, (mail to Shoughstown) Allegheny		121a	▭Am	×
Andersontown, York	L 14	Bowmansdale, 112	U. S	261
Andora, (Sub-Station Philadelphia P. O.) ● Philadelphia		See Philadelphia		×
Andrews Settlement, Potter	C 10	96	▭W., F. & Co	
Angelica, Berks	K 18	See Reading		
Angels, Wayne	F 20	Gouldsboro Station, 28	U. S	
Angora, (mail to Philadelphia) Philadelphia			Ad	
Anise, Montgomery	K 19	Schwenksville, 106	U. S	
Anita, ● Jefferson	H 6	104b	Ad	[illegible]
Annincreek, McKean	C 9	[illegible]	Ad	
Annville, 1 bank, ● Lebanon	L [illegible]	[illegible]	U. S	
Anselma, ● Chester	L [illegible]	[illegible]	U. S	
Anson, (4 miles w. of [illegible] field, B 3) Erie		[illegible]	[illegible]	
Ansonia, Tioga	D 12	⊙23a	[illegible]	
Ansonville, ● Clearfield	I 8	Gazzam	[illegible]	
Antesfort, ● Lycoming	G 13	Jersey Shore, 5	[illegible]	
Anton, (2½ miles n. of Irwin, K 4) Westmoreland		Irwin, 67	Ad	
Antrim, ● Tioga	[illegible]	[illegible]	[illegible]	
Apex, (3½ miles n. of Wysox, D 16) Bradford		Wysox, 42	U. S	
Apollo, 1 bank, ● Armstrong	J 4	Apollo Sta., 67	Ad	
Apollo Station, Westmoreland	J 4	⊙67zz	▭Ad	
Appenzell, Monroe	H [illegible]	60b	[illegible]	
Applebachsville, Bucks	[illegible]	[illegible]	U. S	
Applewood, Armstrong				
Aqua, Center	H 13	60m	Ad	
Aqua, Franklin		See Chambersburg		
Aquashicola, ● Carbon	H 19	Lehigh Gap, 22, 42	U. S	
Aqueduct, (P. O. name [illegible]) Perry	K 14	⊙67d	▭Ad	
Aquetong, Bucks	K 21	New Hope, 112	U. S	
Aram, (6 miles e. of Montalto, M 12) Adams		Montalto, 43	Ad	
Aramingo, Montgomery		⊙112i	▭U. S	
Ararat, (R. R. name *Ararat Summit*) Susquehanna	D 19	⊙13a, 30d	W., F. & Co	
Arbor, (½ mile n. w. of [illegible], M 15) York		Red Lion, 152	Ad	
Arbuckle, Erie	C 3	See Union City		
Arcadia, Lancaster	N [illegible]	[illegible]	Ad	
Archbald, ● Lackawanna	F 19	[illegible]	[illegible]	
Archspring, Blair	J 9	[illegible]	Ad	
Arcola, Montgomery	L 20	[illegible]	U. S	
Ardara, (P. O. name Duffs) Westmoreland	K 4	67	Ad	
Arden, (r. f. d. from Oakgrove) ● Washington	K 2	11d		
Ardenheim, Huntingdon	J 10	67	Ad	
Ardmore, 1 bank, ● Montgomery	L 20	⊙67b	Ad	[illegible]
Arendtsville, ● Adams	M 13	Biglerville	U. S	
Argentine, Butler	G 3	11g	U. S	
Argus, Bucks	K 20	Sellersville	U. S	
Ariel, (R. R. name *Lake Ariel*) ● Wayne	E 20	[illegible]	W., F. & Co	
Arlosa, (3 miles e. of Aspers, M 13) Adams		*Bendersville Station*, 112	U. S	
Aristes, (1½ miles n. of Centralia, I 16) Columbia		Centralia, 42	U. S	
Arksill, (6 miles n. of Sinnamahoning, F 10) Cameron		Sinnamahoning, 67	Ad	
Arlingham, Philadelphia		67rr	Ad	
Arlington, Wayne	E 20	Hawley, 30, [illegible]	W., F. & Co	
Arlington, Allegheny	K [illegible]	12		
Arlington, (mail to Upper Darby) Delaware		110		
Armagh, ● Indiana	J 6	[illegible]	Ad	
Armbrust, ● Westmoreland	K [illegible]	67kk	Ad	
Arndts, Northampton		[illegible]	Ad	
Arnold, ● Westmoreland	J [illegible]	18k, 67rq	Ad	
Arnold, Armstrong	H [illegible]	Kittanning, 67	Ad	
Arnold, (mail to Curwensville) Clearfield		67mm	Ad	
Arnold City, (1 mile s. w. of Fayette City, L 3) Fayette		See Fayette City		
Arnot, ● Tioga	E [illegible]	20	W., F. & Co	2,900
Arona, Westmoreland	K [illegible]	[illegible]	Ad	382
Arrow, (3½ miles s. of Rockwood, K 7) Somerset		[illegible]	Ad	
Arroyo, ● Elk	F 7	69d	Ad	
Artemas, (3 miles s. of [illegible], N 8) Bedford		Bedford, [illegible]	Ad	
Arters, Northumberland	H 13	112ll	U. S	
Arthurs, Clarion	F 5	123d	U. S	
Artz, (2½ miles w. of Sacramento, I 15) Schuylkill		*Brookside*, 112, 150	▭U. S	
Asa, (1½ mile s. of Petersville, I 19) Northampton		Chapman Quarries, 2	U. S	
Asaph, Tioga	D [illegible]	[illegible]	Am	
Asbury, (2½ miles w. of Fishing Creek, G 16) Columbia		Forks, 17	U. S	
Ash, Chester				
Ashbourne, ● Montgomery	L 21	112b	U. S	
Ashcom, Bedford	M [illegible]	[illegible]	Ad	
Asherton, Northumberland	I 5	Fishers Ferry, 65	Ad	
Ashfield, (1 mile s. of Rockport, H [illegible]) Carbon		Hickory Run, 42	U. S	
Ash Gap, Lackawanna	E 19	60	[illegible]	
Ashland, 2 banks, ● Schuylkill	I [illegible]	[illegible]	U. S	
Ashley, ● Luzerne	G [illegible]	[illegible]	U. S	
Ashman, Fayette		67rr	Ad	
Ash[illegible], (R. R. name *Babcocks Mills*) Somerset	L [illegible]	[illegible]		
Ashton, Erie				
Ashton, Philadelphia	L [illegible]	67		
Ashtree, Greene	N [illegible]	Waynesburg, 145	Ad	
Ashville, ● Cambria	J [illegible]	67ss	Ad	
Askam, (R. R. name *Mountain Park*) Luzerne	[illegible]	[illegible]	U. S	
Aspers, ● Adams	M [illegible]	*Bendersville Station*, [illegible]	U. S	
Aspinwall, (½ mile [illegible], J 3) Allegheny		67	Ad	
Aston Mills, Delaware	M [illegible]	Wawa, 110	Ad	
Astral, (mail to Reed) Venango		67eg	Ad	
Asylum, Bradford	F 16	Homets Ferry, 42	U. S	
Atco, Wayne	E 21	Honesdale, [illegible]	W., F. & Co	
Atglen, ● Chester	M 18	67b	Ad	
Athens, 2 banks, ● Bradford	C 15	[illegible] 42	U. S	
Athol, Berks	K [illegible]	Boyertown, 112	U. S	
Atkinsons Mills, Mifflin	J 11	Newton Hamilton, 67	Ad	
Atlantic, ● Crawford	E [illegible]	[illegible]	W., F. & Co	
Attleboro, Bucks				
Atwells, Potter	D [illegible]	23	W., F. & Co	
Atwood, Armstrong	I 5	Kittanning, 67	Ad	
Auburn, ● Schuylkill	J [illegible]	67l, 112l, ii	Ad., U. S	
Auburn Center, Susquehanna	E 17	Montrose, 28, 42	U. S	
Auburn Four Corners, Susquehanna	D 18	Montrose, 28, 42	U. S	
Auch[illegible], Schuylkill	J 17	112ff	U. S	
Auch[illegible]loss, Luzerne		22c	U. S	
Audenried, ● Carbon	H [illegible]	42[illegible]	Ad., U. S	
Audubon, Montgomery	L 20	Oaks, 106	U. S	
Aughanbaugh, (mail to Pine Station) Clinton		67g	Ad	
Aughwick Mills, Huntingdon	K 10	47a		
Augustaville, Northumberland	H 15	Fishers Ferry, 65	Ad	
Auguston, Forest		139a	Ad	
Aula, (1½ miles s. of New Franklin, M 12) Franklin		New Franklin, 146	Ad	
Aurora, Bradford	C 17	Rummerfield, 42	U. S	
Austin, ● Potter	E 10	⊙23a	Am	
Austinburg, Tioga	C 12	Knoxville, 23, 55	Am., W., F. & Co	
Austine, York		134		
Austinville, Bradford	D 14	Columbia Cross Roads, 65	Ad	
Autumn Leaves, Wayne	C 20	Starrucca, 13, 30	W., F. & Co	
Avalon, (Sub-Station Allegheny P. O.) ● Allegheny		67[illegible]	Ad	
Avenue, ● Allegheny	J [illegible]	67	Ad	
Avery, Wyoming	E 18	42x	U. S	
Avoca, ● Luzerne	I 18	⊙13a, 22a, 42e, 52a	Ad., Natl	
Avon, ● Lebanon	K 16	112l	U. S	
Avondale, 1 bank, ● Chester	M 18	67l, 110b	Ad	
Avondale, Delaware	M 20		U. S	
Avondale, (P. O. name Grand Tunnel) Luzerne	G 17	28e	▭U. S	
Avonia, (R. R. name *Fairview Station*) ● Erie	C 2	⊙41a, 67uuu	Am	
Avonmore, 1 bank, ● Westmoreland	J 4	67z	Ad	
Avoy, (1½ miles w. of Hemlock Hollow, F 20) Wayne		*Georgetown* 52a	W., F. & Co	
Axemann, Center	H 11	67	Ad	
Axtons, Washington		225		
Azelta, (3½ miles s. e. of Sabinsville, D 12) Tioga		Sabinsville, 23	W., F. & Co	

B

TOWN. COUNTY.	INDEX	RAILWAY, or, if not on a Railroad, nearest station.	EX.	POP.
Babcock, (3 miles w. of North Orwell, D 16) Bradford		Wysox, 42	U. S	
Babcock, McKean		30h	▭W., F. & Co	
Babcocks Mill, McKean	C [illegible]	[illegible]	Ad	
Babcocks Mills, (P. O. name Astatala) Somerset	L 7	7, 67ppp	Ad	
Bachmanville, ● Dauphin	K 15	Palmyra, 112	U. S	
Backus, (2 miles w. of Ormsby, D 8) McKean		Ormsby, 19	U. S., W., F. & Co	
Bacton, Chester	L 19	Glenloch, 67	▭Ad	
Baden, ● Beaver	I 2	67l, 2[illegible]	Ad	427
Badger, (r. f. d. from Pulaski) Lawrence		Pulaski, 6	Ad	29
Bagdad, (mail to [illegible]) Westmoreland	I [illegible]	67	Ad	7
Baggaley, (2 miles e. of Hostetter, K 5) Westmoreland		Hostetter, 6	Ad	×
Bailey, Perry	J 14	67	Ad	×
Bailey Point, Fayette		8f	U. S	×
Bainbridge, ● Lancaster	L [illegible]	7b	Ad	761
Bair, York	M [illegible]	67	Ad	×
Baird, Washington	L 5	[illegible]	Ad	×
Baker, Washington	L 4	6	[illegible]	×
Baker, Somerset	M [illegible]	8, 115	U. S	×
Bakers, Westmoreland	K 6	8		×
Bakers, Wyoming	E [illegible]	242f		×
Bakers Landing, Beaver	I 6	214, 226, 228, [illegible]	U. S	29
Bakers Summit, Bedford	K 5	Ore Hill, 67	Ad	129
Bakerstown, ● Allegheny	I 7	⊙*Bakerstown*, 12	U. S	470
Bakerstown, Allegheny	I 2	123a	U. S	>
Bakersville, Somerset	[illegible]	Somerset, 8	U. S	261
Bala, ● Montgomery	L 20	67a	Ad	279
Baldeagle, York	N 13	Woodbine, 152	Ad	36
Bald Eagle, (P. O. name Olivia,) Blair	I 9	67hh	Ad	
Bald Eagle Junction, Clinton	G [illegible]		Ad	
Baldhill, Greene	N 2	Waynesburg, 145	Ad	
[illegible], Lackawanna	F 18	Clarks Summit, 28	U. S	
Baldwin, Allegheny		67eee	Ad	
Baldwin, ● Butler	H 4	Petrolia, 67	Ad	
Balfour, (1½ miles n. w. of Middlesex, L 13) Cumberland		Carlisle, 43, 58, 112	Ad., U. S	
Ballast Siding, Adams	M 14	146c	▭Ad	
Ballett, Venango	[illegible]	[illegible]		
Ballet, Carbon	[illegible]	[illegible]	U. S	
Balliettsville, Lehigh	I 19	See Allentown		
Bally, ● Berks	J 19	Bartos, 112	U. S	
Balm, Mercer	G 2	See Mercer		
Balsam (2½ miles n. of Stony Fork, E 12) Tioga		Wellsboro, 55	Am	
Balser, (r. f. d. from Freeport) Armstrong	I 4	Kelly Station, 67	Ad	
Balsinger, Fayette	M [illegible]	Uniontown, 8, 67	Ad., U. S	
Bamford, (1½ miles [illegible] ville, L 16) Lancaster		Landisville, 67, 112	Ad., U. S	
Bamford, (P. O. name Wesco) Westmoreland	I [illegible]	[illegible]	Ad	
Banbury, (R. R. name *Leesburg Station*) Mercer	G [illegible]	[illegible]	Ad	
Bancroft, (r. f. d. from Hamm Station) Washington		*Colliers*, 114	▭Ad	
Bandanna, York	N [illegible]	Dillsburg, 43	Ad	
Bangor, 2 banks, ● Northampton	H [illegible]	⊙9a, 22h, [illegible]	U. S	
Bangor Junction, Northampton		11		
Banian Junction, Clearfield	[illegible]	[illegible]	Ad	
Banksville, ● Allegheny	I 3	[illegible]		
Bannerville, Snyder	I [illegible]	[illegible]	Ad	
Banning, (1 mile s. of Jacobs Creek, L 3) ● Fayette		8f, 154½	Am., U. S	
Baoba, (2 miles w. of Gleneyre, E 21) Pike		Gleneyre, 30	W., F. & Co	
Barbara, (R. R. name [illegible]) [illegible]	J [illegible]	[illegible]	Ad	
Barber, (mail to Tiadaghton) [illegible]	D [illegible]	[illegible]	[illegible]	
Barbertown, (mail to Pittston) Luzerne		42mm	U. S	
Barbours, Lycoming	F 14	See Williamsport		
Barclay, Bedford		[illegible]		
Barclay, Bradford	F [illegible]	[illegible]	U. S	
Barclay Junction, Bradford	D [illegible]	[illegible]	U. S	
Bard, Bedford	M [illegible]	[illegible]	Ad	
Bards, Clinton	G [illegible]	57q	Ad	
Bardwell, Wyoming	E [illegible]	Tunkhannock, 42	Ad., U. S	
Bare Rock, Somerset	M 6	10½		
Bareville, ● Lancaster				
Barker, (R.R. name *Felton*) Delaware	M [illegible]	67k	Ad	
Barkeyville, ● Venango	G [illegible]	[illegible]	W., F. & Co	
Barking, (mail to Logans Ferry) Allegheny		[illegible]	Ad	
Barlow, (3 miles s. of Sedgwick, N 13) Adams		Gettysburg, 58, 146	Ad., U. S	
Barnards, Armstrong	I 5	Kittanning, 67	[illegible]	
Barnes, ● Warren	D 6	39a	[illegible]	
Barnesboro, ● Cambria	I [illegible]	[illegible]	[illegible]	
Barneston, Chester	[illegible]	[illegible]	[illegible]	
Barnesville, ● Schuylkill	H [illegible]	[illegible]	[illegible]	
Barnitz, Cumberland	L [illegible]	[illegible]	[illegible]	
Barnsley, Chester	N [illegible]	[illegible]	[illegible]	
Barnum, Wyoming				
Barr, Mifflin	I [illegible]	[illegible]	[illegible]	
Barreforge (R. R. name *Barree*) Huntingdon	I [illegible]	[illegible]	[illegible]	
Barrett, Clearfield	H 9	67mm	[illegible]	
Barrisville, Beaver	I 2	*Kenwood*, 67	[illegible]	
Barronvale (1½ miles n. w. of New Lexington, M 5) Somerset		Rockwood, 8	U. S	
Barry, Schuylkill	I 6	*Barry Junction*	U. S	
[illegible]		12	U. S	
[illegible], Somerset	[illegible]	[illegible]	U. S	
Bart, ● Lancaster	M [illegible]	[illegible]	[illegible]	
Bartholdi, (r. f. d. from Claysville) Washington	[illegible]	[illegible]	U. S	
Bartonsville, Monroe	H 20	60b	[illegible]	
Bartos, Berks	J 19	112ee	U. S	
Bartram, Philadelphia		8a	U. S	
Bartville, Lancaster	M 17	Christiana	[illegible]	
Bascobel (4 miles w. of Greenfield, C 3) Erie		Wesleyville, 41, 56	▭Am	
Basil, (3 miles s. w. of Townville, D 5) Crawford		Fryonville, 87	Am	
Basket, Berks	K 18	See Reading		
Bastress, Lycoming	G [illegible]	Nisbet, 67	[illegible]	
Bath, ● Northampton	I 20	⊙22h	U. S	
Baumgardner, Lancaster	M 17	67a, b	[illegible]	
Baumstown, (R. R. name [illegible]) Berks	K [illegible]	[illegible]	U. S	
Bausman (1½ miles s. of Watch, L 16) ● Lancaster		35		
Bavington, (r. f. d. from Burgettstown) Washington	J [illegible]	Burgettstown, 114	[illegible]	
Baxter, Jefferson	G 6	67ah	[illegible]	
Bayne, Allegheny	J [illegible]	Baden, 67l, 157	[illegible]	
Beachdale, (R. R. name *Buffalo Bridge*) Somerset	M [illegible]	[illegible]	U. S	
Beachhaven, ● Luzerne	G [illegible]	[illegible]	U. S	
Beach Haven Ferry, Luzerne		[illegible]	[illegible]	
Beachlake, ● Wayne	E 21	Honesdale	W., F. & Co	
Beacom, (3 miles s. of Groveton, J 2) Allegheny		Groveton, 121		
Beadling, ● Allegheny	K 3	13c		
Beallsville, 1 bank, ● Washington	[illegible]	Washington	[illegible]	
Beamville, Allegheny	[illegible]	*Whitehall*, 8	U. S	
Bean, Bucks	[illegible]	[illegible] 112	U. S	
Bean Run, [illegible]	[illegible]	[illegible]	U. S	
Beans Cove, Bedford	N [illegible]	[illegible]	[illegible]	
[illegible]	[illegible]	[illegible]	[illegible]	
Bear Creek, ● Luzerne	G [illegible]	12	U. S	
Bear Creek Junction, Luzerne	G [illegible]	12	[illegible]	
Beardsley, Elk	[illegible]	[illegible]		
Beargap, Northumberland	H [illegible]	[illegible]	[illegible]	
Bearlake, ● Warren	[illegible]	[illegible]	W., F. & Co	
Bear Loop, Cambria	I 8	101a	[illegible]	
Bear Loop Junction, Cambria	[illegible]	[illegible]	[illegible]	
Bear Run, Elk	[illegible]	[illegible]	[illegible]	
Bear Run, Fayette	[illegible]	[illegible]	U. S	
Bear Run Junction, (mail to St Nicholas) Schuylkill		[illegible]	[illegible]	
Beartown, Lancaster	L [illegible]	[illegible]	Ad	
Bear Valley, Northumberland	[illegible]	[illegible]	[illegible] U. S	
Beatty, ● Westmoreland	K [illegible]	[illegible] 6e	Ad	
Beaumont, ● Wyoming	F 17	Alderson, 42	U. S	
Beautiful, (2½ miles w. of Culbertson, M 11) Franklin		Chambersburg, 30½, 43, 112, 146	Ad	
Beaver, 3 banks, ● Beaver	I 1	⊙67sss, 121a, 214, 223, 226, 228, 230, 250	Ad., [illegible]	
[illegible]		12	U. S	
Beaver, (P. O. name Shy Beaver) to Dunlo) Cambria		[illegible]	[illegible]	
Beaver Branch Junction, (mail [illegible]) [illegible]	K [illegible]	[illegible]	Ad	
Beaver Center, ● Crawford	D [illegible]	Springboro, 118	W., F. & Co	
Beaverfalls, 4 banks, ● Beaver	I 2	⊙67rrr, 121a	Ad., Am	
Beaverlake, Lycoming		Mawrglen, 149	U. S	
Beaver Meadow Road, Luzerne		15a		
Beaver Meadows, ● Carbon	H [illegible]	[illegible]	U. S	
Beaver Road, Allegheny		[illegible]		
Beaver Run Junction, Wyoming		42f	▭U. S	
Beaver Springs, (R. R. name *Adamsburg*) ● Snyder	I [illegible]	[illegible]	[illegible]	
Beavertown, Clearfield		[illegible]	[illegible]	
Beavertown, ● Snyder	I [illegible]	[illegible]	[illegible]	
Beavervalley, Columbia	H [illegible]	[illegible]	[illegible]	
Beccaria, (2½ miles s. of Smoke Run, I 8) ● Clearfield		Smoke Run	[illegible]	
Bechtelsville, ● Berks	K [illegible]	[illegible]	U. S	
Beckersville, Berks	K [illegible]	Rogers Mills	[illegible]	
Becks Cut, Somerset		[illegible]	U. S	
Becks Mills, (r. f. d. from [illegible] burg) Washington	K [illegible]	Thomas, 8	U. S	
Becks Run, Allegheny	K [illegible]	67ccc, 121b	[illegible]	
Beckton, Schuylkill	I 17	42r, 112r	U. S	
Bedford, 2 banks, ● Bedford	L [illegible]	⊙67xx, [illegible]	Ad	
Bedminster, ● Bucks	J 21	Doylestown, [illegible]	U. S	
Beech, Cambria		[illegible]	[illegible]	
Beech, (3 miles [illegible] of Spring Mills, I 12) Center		Spring Mills, 67	[illegible]	
Beechcliff, Allegheny	I [illegible]	Cliff Mine, 90	[illegible]	
Beechcreek, ● Clinton	G [illegible]	[illegible]	[illegible]	
Beech Creek Junction, Clearfield	H [illegible]	[illegible] 119	[illegible]	
Beech Glen, [illegible]	I [illegible]	[illegible]		
Beechmont, Allegheny	K [illegible]	[illegible]		
Beechtree, ● Jefferson	G [illegible]	[illegible]	[illegible]	
Beech Tree Junction, Jefferson	G [illegible]	[illegible]	[illegible]	
Beechville, (mail to Medixrun) Clearfield	G [illegible]	[illegible]		
Beechwood, Cameron	F [illegible]	[illegible]	[illegible]	
Beegleton, (2 miles s. of Charlesville, M 8) Bedford		[illegible]	[illegible]	
Beesons Siding, (mail to Dunbar) Fayette		[illegible]	U. S	
Bela, Clarion	[illegible]	West [illegible]	[illegible]	
Belbend, (R. R. name *[illegible] Ferry*,) Luzerne	G [illegible]	[illegible]	U. S	
Belden, Bedford	L [illegible]	[illegible]	[illegible]	
Belfast, Northampton	[illegible]	[illegible]	U. S	
Belford, Clearfield	G [illegible]	[illegible]	[illegible]	
Belfry, Montgomery	K [illegible]	[illegible]	[illegible]	
Belknap, Armstrong	H [illegible]	Kittanning	Ad	
Bell, (mail to Sandy Ridge) Center		[illegible]	Ad	
Bell, (mail to Brookville) Jefferson		[illegible]	[illegible]	
Bellaire, Lancaster	L 16	⊙37a	[illegible]	
Bellasylva, Wyoming	F 17	Newell, 42	U. S	
Bellebridge, (mail to Elizabeth) Allegheny		121d, 227	[illegible]	
Bellefonte, 3 banks, ● Center	H 11	⊙15a, 27[illegible]	Ad., [illegible]	
Bellefonte, Nittany & Lamont Junction, Center	H [illegible]	[illegible]		
Bellegrove, Lebanon	K [illegible]	Annville, 112	U. S	[illegible]

Pennsylvania 3

Ad., Adams Ex. Am., American Ex. Natl., National Ex. U. S., United States Ex. W., F. & Co., Wells, Fargo & Co. Ex. W. J., West Jersey Ex.

TOWN. COUNTY. INDEX. RAILWAY, or, if not on a Railroad, nearest station. EX. POP.

Bellemonte, Lancaster..........M 17 Leaman Place, 67b, 136........Ad
Belle Valley, (r. f. d. from Erie) Erie
...on, 2 banks. ● Fayette L ... 67ee, 121d, 225, 230....Ad., Am
...Junction, Alle-...K
O.) 1 bank. ● Allegheny
Bellevue, Lackawanna
Bellevue, Philadelphia..
Bellevue Junction, Philadelphia..
Bellnap, Clearfield
Bellowsville, Beaver
Bell Road, Philadelphia.
Beltrun, McKean ... Allegany, 38, 67.
Bells, McKean.
Bells, Westmor...
Bells Camp, McKean
Bells Landing ●
Bells Mills, Jefferson
Bellwood, 1 bank. ● Blair
Belmont, Wayne.....
Belmont, Philadelphia
Belsano, Cambria.................. Ebensburg, 67.
Belsena Mills, (R.R name *Belsena*) ● Clearfield.........H
Bendersville, ● Adams ......
Bendersville Station, Adams M
Bendertown (1½ miles s. e. Vancamp, G 16) Columbia. Stillwater, 17......
Benezett, ● E...
Benjamin, Buck
Bennett, ● Allegheny J ... 8f, 67zz, 123a
Bennett, (P. O. name ... Luzerne..... G 18 ... 28e, 12f, h. 11
Benningers, (1½ miles s. w. of Berlinsville, I 19) Northampton.
Bennington, (mail to Gallitzin)
... I 10 15d, 67ll....
Bensalem, Bucks..................L 22 Eddington, 6.
Bens Creek, (P. O. ...dra.) Cambria
Benson, Somerset
Bentley Creek, ● ...
Bentleys, Allegheny
Bentleyville, ● Washington
Benton, ● Columbia
Benton, (P. O. name Drumore,)
Bent Run, ...
...mont, L 15) York
Benvenue, Dauphin
Bergey, (1 mile n. e. ...ville, K 20) Montgomery Spring Mount, ...
Berkamers, Elk ..
Berkley, Somerset.
Berkley, (P. O. name ...
Berks, (R. R. name ... ●
Berlin, 1 bank. ● ...
Berlin Junction, Adams ..
Berlinsville, Northampton.
Bermudian, Adams
Bernharts, Ber.
...Elliottsburg) Perry..
Berniee, ● Sullivan
Berwinsdale, ● Clearfield
Berwyn, 1 bank. ● Chester
Bethany, Wayne.....................E 20 See Honesdale
Bethayres, (P. O. ... L 21) ● Montgomery
Bethel, ● Berks.
Bethel, Mercer
Bethesda, Lancaster
Bethlehem, 2 banks ●
Bethlehem Iron ...
Bethlehem J...
Beth Run, Lazerne
Betzwood, Montgomery
...grove, J 16) Schuylkill.
Beulah, Clearfield
Beulah Road, Cambria
Beverly, Lancaster
...iddle, (½ mile n. of Manor Station, K 4) Westmoreland
Bidwell, Fayette...
Bigam, (4 miles ...
Bighend, Venango
Bigcove Tannery ... Fort Loudon, ...
Big Dam, (mail to Pueblo) Jefferson
...Grove) Clearfield..
Biglerville, ● Adams
Big Mine Run, Schuylkill
Big Mine Run Junction, ...
Bigmount, York
Bigpond, Bradford
Big Run, Cambria
Bigrun, 1 bank ● Jefferson ... Am ...W., F. & Co
Big Shanty, ● McKean.
Big Soldiers Run, Jefferson
Bigspring, Cumberland
Big Spring, (mail to Potter...
Bigtree, Greene ... Waynesburg, 145.
Big Whiteley, Greene.
Bills, (1½ miles w. of ...
Bingen, ● Northampton
Bingham, Potter..
Bingham, (2 miles ... D 8) McKean
Bingham Center, Potter
Binkley, Lancaster
Birchardville ● Susquehanna....
Birch Island, Clinton
Birchrunville, Chester..
Birdell, (1½ miles ... L 18) Chester..
Birdinhand, ● Lancaster
Birdsboro, (P. O. name Baumstown) Berks.
Birdsboro, 1 bank ● ... 112bbb.
Birdsell, Chester
Birdville, (1½ miles ... trona, I 4) Allegheny
Birmingham, Allegheny...
Birmingham, ● Huntingdon
Birney, Bradford
Bishop, ● Washington
Bismarck, Lebanon
Bissell, Washington. ... Washington, 8, 114, 145..
Bittenbender, (½ mile s. ... holtzville, J 19) Berks
Bittersville, York ... Red Lion, 152
Bittinger, (3 miles w. of ... N 14) Adams...... Hanover, 67, 146.
Blumen, ● Clinton ... 137...........
Bixler, Perry..
Black, Bradford ... Towanda, 10, 42.
Black, Somerset..
Blackash, Crawford.. ... Cochranton, 30
...M ...50.............. A.
... Smiths Ferry, 67 Ad
... Pomeroy, 67. Ad
... McVeytown Station, 67 . Ad
Blackrock, (r. f. d. from Westminster, Md.) York ... Ad
Blacks Run, Allegheny ... Ad ×

Blackwells (P. O. name Lloyd) Tioga ....E 12 ... 55h.
Blackwood, Schuylkill...........I 16 42e, 105, 11
Blain, ● Perry ....K 12 95
Blain City, Clearfield............ 104a
Blair Furnace, (P. O. name Kipple) Blair ....J
...s Corners, (R. R. name ...
Blairs Mills, ● 1 bank, Huntingdon K 11 142 ....
Blair Station, ● Allegheny ....K 3 67ee, 227, 230
Blairsville, 2 banks, ● Indiana.. J 8 ... 67zz, aaa..
Blairsville Intersection, (P. O. name Branch.) Westmoreland K 6 67e, zz, aaa
Blakeslee, Monroe............G 10 Pocono, 28.
...Lackawanna...........
...R. R. name ...
...ville.) ● Center
Blanco, Armstrong I 5 Kittanning.
Blandburg, ● Cambria ...
Blandon, ● Berks....................J 18 ... 112e......U. S
Blanket Hill, Armstrong.......... I 5 Kittanning, 67 ....Ad
Blind Lane, Allegheny .... 225...
Bloomfield, Crawford D 3 Centerville, 67.
... K 13 95...
Bloomingdale, Luzerne G 17 Shickshinny
Blooming Glen, ● Bucks ... 21 Souderton, 112.
Blooming Grove, Pike F 21 Hawley, 30, 52
Bloomington, Clearfield H 8 Curwensville, 18,
Blooming Valley, ● Crawford D 2 Meadville, 11, 30, 18d
Blooms, Clearfield..........
Bloomsburg, (mail to Pine Grove Mills) Center.....................I 11 15b.........................Ad
Bloomsburg, 3 banks. ● Columbia H 16 ... 17a, 28e, 112aa
Blosersville, ● Cumberland........K 12 Newville, 4
Blossburg, 1 bank. ● Tioga.......D 14 ... 30e, g, 55i, 225.........
Blossomville, Allegheny..........
Blowtown Road, (mail to Pueblo) Jefferson ....F 6 20½a
Blueball, ● Lancaster.......... L 17 East Earl, 67 .
Blue Ball, (P. O. name West De...
Bluebell, Montgomery...........L 20 Ambler, 112
Blue Grass, (mail to Bustleton) Philadelphia.....................
Blue Hill, Union
Blueknob, Blair
Blue Mountain, (mail to ...ton) Lehigh........
Blueridge Summit, ● ...
Blue Rock, Jefferson.
Blue Spring Juniata
Blue Stone, Fayette .
Blue Stone, Lycoming
Bluff, (5 miles n. e. of Jollytown, N 1) Greene ... Waynesburg, 145............Ad
Blystone, (4 miles n. w. ... ango, D 2) Crawford .. Venango, 30.
Blythedale, ● Allegheny .K 6 21 ....
Boalsburg, ● Center.... .I 11 Oak Hall Station, 67.
Bobbs, (mail to ... Allegheny
Bodines, ● Lycoming.
Boggsville, Armstrong
Boiling Springs, ● Cumberland
Bolesville Switch, (mail to Rochester) Beaver
Bolivar, (R. R. ... *Junction*) ● Westmoreland K 6 ... 67e
Bonair, Bucks K 21 112b
Bonnaffon Philadelphia.
Bonnair, (3½ miles s. w. of ...land, N 15) York.
Bonneauville (r. f. d. from Gettysburg) Adams......
Bonnybrook, Cumberland. .....L 13 58............... U. S
Bonus, (3 miles n. w. of Parkers Landing, G 4) Butler. .... *Parker*, 2, 123 ....Ad., U. S
Bonview, (½ mile e. of Mc... Ferry, M 16) Lancaster
Booher Mine, Huntingdon .10 17b
Boone, Somerset M 7 Berlin, 8
Boone, (1½ mil... M 21) De...
Booneville
Booth Corner, (r. f. d. from Boothwyn) Delaware .... M 12 *Ogden*, 8 ....U. S
Boothwyn, (1 mile n. ... M 20) ● Delaware............. 8a ....U. S
Boquet, Westmoreland.............K 4 67zz...........................
Borard, (R. R. name ... G 2 31d............ W., F. & Co
Borns, Bucks.
Borland, (1 mile w. of ... Allegheny
Bossardsville, Monroe H 20 Stroudsburg, 28, 60
Boston, ● Allegheny ....
Boston Run Junction, (mail to St. Nicholas) Schuylkill.
Boucher, ● Westmoreland.......
Boughton, (mail to Titusville) Venango................... E 4 67ar.........................Ad
Bourne, (2 miles s. of Burlington, D 15) Bradford.............. Towanda, 10, 42..........Ad., U. S
Bourse, (Station Philadelphia P. O.) ● Philadelphia .... See Philadelphia.................
Bousson, (r. f. d. from Meadville) Crawford........ ... Cochranton, 30
Bovard, (P. O. name ... Butler...
Bow, India...
Bower, Clearfield
Bower Hill, (P. O. name John...
Bowers Station, ● ...
Bowerton, (2 miles n. e. of Orange-ville, K 2) Allegheny............ Bridgeville, 114.................Ad
Bowie, (2½ miles e. of Jackson Center, F 2) Mercer............ Jackson Center, 67............Ad
Bowlder, (2 miles w. of Round Hill, M 14) Adams............ New Oxford, 146
Bowman, Somerset ....M 7 8f..............................U. S
Bowman Creek, Wyoming.......F 17 Alderson, 42 ....U. S
Bowmans, Carbon................H 19 ... 22b, 42p.....................U. S
Bowmansdale, ● Cumberland ....L 14 ... 112z.........................U. S
Bowmanstown, (2 miles ... Parryville, I 19) ● Carbon.
Bowmansville, Lancaster.
Bowmanville, Forest
Boyce, Mercer.....
Boyce Station, ● Allegheny
Boyd, Northumberland ... 112l
Boyds, (4 miles s. of Wenk... Adams
Boyds Mills, Wayne Honesdale, 13, 30
Boyer, Lycoming .
Boyer Run Intersection...
Boyers, (R. R. name ... *Station*) ● Butler
Boyers, McKean .
Boyertown, 2 banks. ● Berks
Boyle, (2 miles e. of Shrewsbury N 15) York *Shrewsbury Station*, 65 ..
Boynton, Somerset N 6 8g.....
Boynton, Center... H 9 67mm
Brackenridge, Allegheny
Brackney, Susquehanna...
Braddock, 3 banks. ● Allegheny
Braddock, Washington........
Bradenville, ● Westmoreland
Braders, Luzerne..............
Bradford, 3 banks. ● McKean....C 7 18a, 19a, 30h, q, 65½, ...Am., W.,
Bradford Hills, Chester ....
Bradford Junction, (mail to Bradford) McKean.........
Bradley Junction, Cambria
Bradleytown, Venango....
Brady, (P. O. name East Brady,) ...H 4 67ag....
Brady, Northumberland.
Bradys Bend, ● Armstrong
Braeburn, ● Westmoreland.
Bralliers Siding, Bedford
Braman, Wayne......
Brancote, (2 miles n. ...town, K 19) Montgomery.
Branch, Mercer ....
Branch, (R. R. name *Blairsville Intersection*) ● Westmoreland K 6 67e, zz, aaa .
Branchdale, ● Schuylkill ....I 16 ... 112t
Branch Intersection, Dauphin ...L 15 67b, c.
Branch Junction, Clearfield...... 55m
Branchton, ● Butler...............G 3 ... 11a, d, e.
Brandamore, Chester............L 18 ... 112bbb...
Brandon, (mail to Scrubgrass) Venango...
Brandonville, ● Schuylkill .H 17 ... 112mm. .W., F. & Co
Brandt, ● Susquehanna. C 19 ... 13a, 30d ...U. S
Brandtsville, Cumberland
Brandy Camp, Elk................F 7 69e...
Brandywine Manor, Chester......L 18 Rockville, 11
Brandywine Summit, Delaware. M 19 ... 110b...
Brave, (1 mile w. of Dent, N 2) Greene.................... Waynesburg, 145.
Braznell, (1½ miles w. of Grindstone, M 4) Fayette .... Grindstone, 67
Breadysville, ● Bucks. Ivyland, 112
Breaker Number Ten, Schuylkill.
Breinigsville, ● Lehigh............J 19 112nn
Breslau, (3 miles s. w. of Wilkes-barre, G 18) Luzerne............ See Wilkesbarre...

Bridge Junction, ... 109
...lesburg, ... Cum... 30, 61, 67a . 563
1,805
Bridgeport, ... 3,097
107
769
1,300
Bridgeville, ● Allegheny 1,247
Bridgewater, Delaware
Bridgewater (R.R name ... 109
Briggsville, (mail to Nescopeck) Luzerne. .... H 17 Wapwallopen, 67 65e 99
Bright, Northumberland
...ighton, ... Brighton) Beaver 870
Brightwood, Allegheny
Brillhart, York 63
Brilliant, ...
Brinker Run ...
Brinkerton, Clarion .... G 5 New Bethlehem, 6
Brinkhill, Bradford
...dock, K... ●
Brinton Bridge, Chester
Brisbin ● Clearfield
Bristol, 1 bank ● Bucks 101
Bristol Road, Bucks
Bristoria, ● Greene
Britton Run, (3½ miles n. ... Glyndon, D 4) Crawford . Glyndon, 67 ...
Broadaxe, Montgomery .
Broad Ford Junction, F...
Broad Mountain, Schuylkill
Broad Run, Chester...
Broadtop, Huntingdon
...le, 1 bank. ●
Brodhead, Northampton
Brodheadsville, ● Monroe H 2 Strouds...
Brogueville, (P. O. name ... M 16 *Brogueton*, 152
Broken Rock, (mail to Climax ... 67ah .... Ad
Brompton (3 miles e. of Bodines, ... Bodines, 65..
... Great Bend
Brookfield, Chester
Brookfield, Tioga
Brookland, Potter
Brooklyn, (P. O. name Ly...
... ● Susquehanna
Brook Park, (mail to Lewisburg)
Brooks, Potter
Brooks, (mail to ...
Brookside, Schuylkill
Brook Siding, Somerset
Brooks Mills, Blair
Brookston ● Forest.
Brookthorpe, Delaware
Brookville, 2 banks. ●
...Station, ...ville Jefferson .... 67ah ....
...Pugh, L 6) Somerset
Broughton, (R. R. name *Curry*) K ...
... K 20 Douglassville
Brownfield, ● Fayette
Brownhill, Crawford D ... See Union City .
Brown Hollow, La... E 20 See Jermyn ...
Brownlee, (R. R. name ...
Browns, Beaver
Browns, Clinton
Browns, Fayette
Brownsburg, Bucks
Brownsville, 3 banks ●
Brownsville, Schuylkill
Browntown, Luzerne
Brubaker, (1½ mi... ...ington, L 6) Lancaster
Bruce, (mail to McKeesport) Al... ×
... ... miles e. of ... Station, K 6) Indiana .... Lockport Station, 67 ...
Brockwold, ...
Bruin ● But...
Brunnerville, Lancaster L 17 Lititz, 42e
... I 2 Rochester,
Brush Run, Adams
Brushton, Allegheny
Brush Valley, ● Indiana 207
Bryan, Armstrong ...
Bryan Mill, (2 miles n. of Hughesville, G 15) Lycoming .... Hughesville, 149...
Bryansville, York .
Bryant, (P. O. name ...
Bryn Gower, (mail to Huntingdon Valley) Montgomery
... 2 banks. ● Montgomery
...ysonia, (3½ miles s. of Bendersville, M 13) Adams
Buchanan, Crawford
Buchanans Road, (P. O. ... Honey Brook, L 18)
Buckee, Warren...
Buck, Lancaster.. 150
Buckeye, Westmoreland ×
Buckgren, (4 miles e. of ... Valley, H 17) Columbia Beaver valley, 1
Buckhorn Columbia .H 15 See Bloomsburg ... 79
Buckhorn, McKean .
Buckingham, ● Bucks 263
Buckingham Valley, (P. O. ... of Buckingham, K 2... ● Buckingham, 112 61
Buckley, Schuylkill
Buck Lock, Dauphin .
Buckmanville, Bucks K 2... Buckingham, 112.
Buck Mills, Forest ...
Buck Mountain, ● Schuylkill .H 17 ... 42p, 112r ×
Bucknell, (1 mile w. of Lewisburg, H 14) Union... Lewisburg, 67, 112 ×
50
107
Bucksville, Bucks... J 21 Perkasie, 112... 59
Buck Valley, Fulton 37
Buckville, Schuylkill ×
Budaville, (r. f. d. from Claysville) Washington 27
Buell, (3 miles n. w. of Titusville, E 4) Crawford
Buenavista, ● Allegheny 409
Buena Vista, Westmoreland ×
Buena Vista Spring, (Summer P. O.) Franklin ... ... ×
...ffalo, ● Washington 69
×
27
... ● ... 263
Mazeppa, H 14) Union. 33
Buffalorun, Center 203
... Indiana 36
×

TOWN. COUNTY	INDEX.	RAILWAY, or, if not on a Railroad, nearest station.	EX.	POP.
Bulger, ● Washington	K 1	114	Ad	102
Bullion, Venango	G 3	67ag		×
Bullis Mills, (P. O. name State Line Mills) McKean	C 9	[illegible]	Ad	[illegible]
Bull Valley, Dauphin	K 14	21		
Bumpville, Bradford	D 16	Wysox, 42	U. S	54
Bunkerhill, Lebanon	K 16	Heilmandale, 112	U. S	[illegible]
Bunkertown, (2 miles n. of McAlisterville, I 13) Juniata		Selinsgrove, 67	Ad	59
Bunola, Allegheny	L 2	121d, 225, 230	Am	303
Burdette, (2 miles n. of Video, M 2) Greene		Waynesburg, 145	Ad	
Burgettstown, 1 bank, ● Washington	K 1	114	Ad	961
Burkholder, Somerset	M 6	8a	U. S	×
Burlingame, (R. R. name *Rockton*) ● Lycoming	G 14	[illegible]	Ad	
Burlington, ● Bradford	D 16	Towanda, 10, 42	Ad., U. S	179
Burmont, ● Delaware	M 20	110b	Ad	103
Burnett, (mail to Jackson Center) Mercer		67ar	Ad	×
Burnham, ● Mifflin	I 12	67aa	Ad	[illegible]
Burning Bush, Bedford	M 8	Bedford, 67	Ad	23
Burning Well, McKean	E 7	Wilcox, 67	Ad	
Burnside, ● Clearfield	I 6	55m	Am	617
Burns Run, (mail to Keating) Clinton		[illegible]	Ad	
Burnt Cabins, ● Fulton	L 11	[illegible]		161
Burnwood, Susquehanna	D 18	[illegible]	Natl., W. F. & Co	61
Burrell, (1½ mile e. of Peters Station, K 4) Westmoreland		[illegible]	Ad	
Burrows, (R. R. name *Sergeant*.) McKean	E 7	67	Ad	157
Burrows, Potter	D 11	23c	Am	×
Bursonville, Bucks	J 21	Bingen, 112	U. S	×
Burtville, Potter	D 9	38a	Am	108
Bushkill, ● Pike	G 21	Stroudsburg, 28, 60	Natl., U. S	63
Bushkill Center, Northampton	I 21	Nazareth, 9	Natl., U. S	
Bushman, Blair	J 8	Altoona, 67, 115	Ad	
Bushwick, (mail to Carbondale) Lackawanna		[illegible]	Natl	×
Bustard Hollow, Cameron	F 9	[illegible]		×
Bustleton, (Station Philadelphia P. O.) ● Philadelphia		[illegible]	Ad	×
Bute, Fayette	M 4	67a	Ad	×
Butler, 4 banks, ● Butler	H 3	18k, 67bbb, 11a, h, 123b, d	Ad., Natl., U. S, W. F. & Co	10,853
Butler, Schuylkill	I 19	112p	U. S	
Butler Junction, Butler	I 3	18k, 123d, 150½	Ad	
Butler Transfer, (mail to Butler) Butler		11a	W. F. & Co	
Butment, Clearfield	H 9	Williams Grove, 55, 67	Ad	
Buttercup, Butler	H 3	See Butler		
Buttonwood, Lycoming	L 13	Trout Run, 65	Ad	29
Butts, Center	H 10	67n	Ad	
Buttsville, McKean	D 8	30	W. F. & Co	619
Butzbach, Luzerne		67o	Ad	
Butztown, Northampton	I 20	Brodhead, 22	U. S	162
Buyerstown, Lancaster	M 18	Gap, 67	Ad	79
Buzz, (3 miles n. e. of Ash Tree, N 1) Greene		Waynesburg, 145	Ad	
Buzzards Roost, Wyoming	E 17	Lopez, 42	U. S	
Byberry, (Sub-Station Philadelphia P. O.) ● Philadelphia		112xx	U. S	
Bycot, Bucks		⊙ 112h	U. S	
Byers, (P. O. name Uwchland.) Chester	L 19	112dd	U. S	261
Byromtown, Forest	E 6	123d	U. S	261

C

TOWN. COUNTY	INDEX.	RAILWAY, or, if not on a Railroad, nearest station.	EX.	POP.
Cabala, (2 miles e. of Dimmsville, J 13) Juniata		Mahantango Sta, [illegible]	Ad	29
Cabeen Branch, Lancaster		79	Ad	
Cabel, (R. R. name *Weigh Scales*) Northumberland	I 17	[illegible]	Ad., U. S	×
Cabinrun, (2½ miles e. of Light Street, H 16) Columbia		Light Street, 17	U. S	
Cacoosing, Berks	K 18	See Reading		43
Cadis, Bradford	C 16	[illegible], 42	U. S	29
Cadwallader, (½ mile w. of Brownsville, L 3) ● Fayette		250	Ad	
Cains, Lancaster	L 18	Gap, 67	Ad	163
[illegible], Allegheny		225		
[illegible], Allegheny		8?	U. S	
Calcium, Berks	J 18	Leesport, 67	Ad	
Caldwell, Clinton	G 12	McElhattan, 67	Ad	
Caledonia, ● Elk	F 8	67ah	Ad	201
California, 2 banks, ● Washington	L 2	67, 225	Ad	2,000
Calkins, Wayne	E 20	See Honesdale		26
Callapoose, (2½ miles s. e. of Hollisterville, F 20) Wayne		Moscow, 28	U. S	×
Callensburg, ● Clarion	G 4	Pollock, 67, 123	Ad., U. S	218
Callery, (R. R. name [illegible]) ● Butler	I 2	[illegible]	U. S	107
Calls, (3 miles s. w. of Rogersville, M 1) Greene		Waynesburg, 145	Ad	
Caln, Chester	L 19	[illegible]	Ad	79
Calumet, ● Westmoreland	L 5	[illegible]	Ad	[illegible]
Calvert, (1½ miles n. w. of Waterville, F 14) Lycoming		[illegible]	Ad	
Calvin, (mail to Fleeger) Butler	H 3	[illegible]	W. F. & Co	
Calvin, Huntingdon	K 10	Mill Creek, 67	Ad	79
Calvins Corners, Crawford	F 2	Meadville, 11, [illegible]	W. F. & Co	[illegible]
Camargo, Lancaster	M 17	79	Ad	198
Cambria, Luzerne	G 18	Shickshinny, 28	Ad., U. S	311
Cambria Mines, Cambria		[illegible]	Ad	
Cambria Siding, Fayette		[illegible]	U. S	
Cambridge, Lancaster	L 18	[illegible] Brook, 67	Ad	[illegible]
Cambridge Springs, 2 banks, ● Crawford	D 2	[illegible]	W. F. & Co	[illegible]
Camden, ● Allegheny	K 3	[illegible]	Ad	[illegible]
Cameron, Cameron	F 9	67	Ad	[illegible]
Cameron, Northumberland	H 17	[illegible]	U. S	
Cammal, ● Lycoming	F 13	[illegible]	Am	409
Campbell, (P. O. name Hulton) Allegheny		[illegible]	Ad	
Campbell, York	M 15	67a	Ad	
Campbells Mills, Forest	E 5	[illegible]	U. S	
Campbelltown, ● Lebanon	K 16	Palmyra, 112	U. S	248
Campbellville, Sullivan	E 16	New Albany, 42	U. S	29
Campground, (R. R. name *Chester Heights*) ● Delaware	M 20	110[illegible]	Ad	59
Camp Halsey, McKean	D 8	38[illegible]		
Camphill, ● Cumberland	K 14	[illegible]		[illegible]
Camp Hill, Montgomery	I 21	112b	U. S	
Camprun, (2 miles s. of Fullers G 6) Jefferson		[illegible]	Ad	21
Camp Run, McKean	D 7	43a		
Camp Siding, Cumberland	L 12	43a	Ad	
Camptown, ● Bradford	D 17	Wyalusing, 42	U. S	263
Canadensis, ● Monroe	G 20	Cresco, 28	U. S	209
Canal, Venango	F 3	Utica, 30	W. F. & Co	27
Canan, Blair	J 8	67bb	Ad	
Canby, Columbia	I 16	Light Street, 17	U. S	
Candor, (r. f. d. from McDonald) Washington	K 2	Bulger, 114	Ad	103
Cannel Mines, Beaver	H 1	117b	Ad	
Cannel Opening, McKean	D 9	[illegible]		
Cannelton, ● Beaver	I 1	117a, b	Ad	73
Cannonhole, Lycoming	F 12	25a		×
Canoecamp, Tioga	D 13	30a	W. F. & Co	129
Canoecreek, (R. R. name *Flowing Spring*) Blair	J 9	67ff	Ad	83
Canoe Creek, Jefferson	H 6	104a	Ad	
Canoeridge, Indiana	H 6	Glen Campbell, 67	Ad	
Canonsburg, 2 banks, ● Washington	K 2	114b	Ad	2,711
Canton, 1 bank, ● Bradford	E 14	65f	Ad	1,525
Caprivi, Cumberland	K 15	Carlisle, 43, 112	Ad., U. S	163
Carbon, Carbon	H 19	Weissport, 22	U. S	153
Carbon, Lawrence	G 1	121, 123	Am., U. S	
Carbon, Mercer	G 1	128	Am	
Carbonblack, ● Butler	I 3	Sarversville, 67	Ad	98
Carbon Center, Butler	H 4	123d	U. S	53
Carbon Colliery, (mail to Dudley) Huntingdon		66b	Ad	
Carbondale, 2 banks, ● Lackawanna	E 19	⊙ 13a, b, 30d, 59	Ad., Natl., W. F., Co	13,536
Carbon Street Junction, (mail to Scranton) Lackawanna		13a	Natl	
Cardington, (½ mile n. w. of Fernwood, M 2) Delaware		Fernwood, 110	Ad	163
Carleybrook, Wayne	E 20	See Honesdale		101
Carlim, Blair	J 9	67ff	Ad	×
Carlisle, 3 banks, ● Cumberland	L 13	⊙ 43a, 58, 112aa	Ad., U. S	9,626
Carlisle Junction, Cumberland		⊙ 58, 112z	U. S	
Carlisle Springs, Cumberland	K 15	Carlisle, 43, 112	Ad., U. S	369
Carlo, Elk	E 7	Kane, 67, 74, 123	Ad., U. S	73
Carlsons, Elk	E 7	123d	U. S	×
Carlton, Mercer	E 7	30p	W. F. & Co	50
Carman, Elk	F 3	⊙ 18b, 69	Ad., Am	×
Carman Interchange, Elk	F 3	18b	Am	×
Carman Transfer, Elk	F 3	67u	Ad	
Carmichaels, Fulton				156
Carmichaels, ● Greene	M 2	⊙ Grays Landing, 225		498
Carnegie, 2 banks, ● Allegheny	K 7	⊙ 113a, 114a, b, c	Ad., Am	7,330
Carnett, Clinton	E 11	21b		
Carney, Westmoreland	K 7	67e	Ad	×
Carney, Wyoming	E 17	Mehoopany, 42	U. S	
Carnot, (1½ miles n. e. of Moon, J 2) Allegheny		See Pittsburg		304
Carpenter, (R. R. name *Penbryn*) ● Lycoming	E 14	65f	Ad	163
Carpenter, Philadelphia		67qqq	Ad	×
Carpenters, Potter	D 11	38a	Am	
Carr, (3 miles n. of Callery, I 2) ● Butler		Callery, 123	U. S	29
Carrick, (1½ miles e. of Fairhaven, K 3) ● Allegheny		Fairhaven, 120		1,[illegible]90
Carrier, ● Jefferson	F 7	⊙ 18b, g, 67u	Am	101
Carroll, Clinton	H 13	Salona, 27	Am	103
Carrolltown, 1 bank, ● Cambria	J 7	55e, 67zzz	Ad	790
Carrolltown Road, Cambria	J 7	67rr	Ad	
Carsonville, Dauphin	J 17	Halifax, 65	Ad	29
Carter, (P. O. Harrisville) Butler		11a	W. F. & Co	
Carter Camp, Potter	E 11	Galeton, 23	Am., W. F. & Co	

TOWN. COUNTY.	INDEX	RAILWAY, or, if not on a Railroad, nearest station.	EX.	POP.
Carter Hill, Erie	C 4	See Corry		×
Cartright, McKean		19e	W. F. & Co	×
Cartwright (R. R. name *Hardwood*) ● Elk		[illegible]	W. F. & Co	563
Carversville, ● Bucks	K 21	Doylestown, 112	U. S	263
Carverton, Luzerne	F 18	See Pittston		43
Cascade, (mail to Erie) Erie		11a, 56	Natl., W. F. & Co	×
Cashtown, ● Adams	M 12	⊙ McKnightstown, 146	Ad	304
Cassandra, (R. R. name *Bens Creek*) ● Cambria	K 8	[illegible]	Ad	361
Casselman, ● Somerset	M 5	[illegible]	U. S	150
Cassville, ● Huntingdon	K 10	Mill Creek, 67	Ad	168
Castanea, Clinton	G 12	Youngdale	Ad	×
Castile, Greene	M 2	Waynesburg	Ad	12
Castle Fin (1½ miles n. of Bryansville, N 16) York		152	Ad	361
Castle Rock, Sullivan		46		×
Castle Shannon, ● Allegheny	L 2	120		809
Cataract, ● Clearfield	G 10	67p	Ad	×
Catasauqua, 1 bank, ● Lehigh	I 20	22b, 42l, 112ss		3,963
Catawissa, 1 bank, ● Columbia	H 16	28e, 67o, p, 112mm		2,023
Catawissa Junction, Columbia	H 16	67o, p		×
Catfish, (R. R. name *Catfish Run*) Clarion	H 1	[illegible]	Ad	29
Caylors Ferry, Beaver	I 1	Homewood, 67, 121	Ad., Am	×
Ceases Mills, Luzerne	G 18	West Nanticoke, 28	U. S	×
Cedar Brook, Blair	J 10	67	Ad	×
Cecil, ● Washington	K 2	114	Ad	43
Cedar Creek, Westmoreland		[illegible]	Ad	×
Cedar Grove, Philadelphia		112	U. S	×
Cedar Hill, (mail to Reedsville) Mifflin		76	Ad	×
Cedar Hollow, Chester	L 20	112bb	U. S	×
Cedarknoll, Chester	L 20	112bbb	U. S	203
Cedarlane, Lancaster	L 18	67a	Ad	153
Cedarledge, (1½ miles w. of Canton, E 14) Bradford		65f	Ad	103
Cedarridge, (3 miles e. of Bonneauville, M 13) Adams		Gettysburg, 146	Ad., U. S	×
Cedar Rock, Huntingdon	L 10	[illegible]		×
Cedarrun, ● Lycoming	F 12	55h	Am	43
Cedars, Montgomery	K 20	Collegeville, 106	U. S	78
Cedar Springs, Clinton	G 12	27a	Ad	154
Cedarville, Chester	K 19	Pottstown, 67, 112	Ad	203
Celia, (3½ miles w. of Fombell, H 2) Beaver		*Goehring*, 123	U. S	×
Cement Hollow, Lycoming		55h	Am	×
Cementon, (1½ miles s. of Egypt, I 19) Lehigh		⊙ 42t	U. S	303
Centennial, Adams	N 14	Hanover, 67, 146	Ad	153
Center, Perry	K 12	95	Ad	203
Centerbridge, ● Bucks	J 22	New Hope, 112	Ad	143
Centerhall, 1 bank, ● Center	I 11	[illegible]	Ad	537
Centerhill, Center	I 10	Center Hall, 67	Ad	53
Center Mills, Adams		58	U. S	×
Center Mills, Center	H 12	Coburn, 67	Ad	69
Center Moreland, ● Wyoming	F 17	Falls, 42	U. S	263
Centeroak, (2½ miles e. of Chatham Run, G 12) Clinton		McElhattan, 67	Ad	×
Centerport, Berks	J 18	Mohrsville, 67, 11[illegible]	Ad., U. S	141
Centerroad Station, (R. R. name *Summit*) Crawford	D	67uuu	Ad	263
Center Square, (1 mile e. of Belfry, K 20) ● Montgomery		1[illegible]5	Ad	204
Centertown, Mercer	G 3	Stoneboro, 41, 87	Am	43
Center Valley, ● Lehigh	J 20	⊙ 112b	U. S	263
Centerview, Dauphin	J 15	Elizabethville, 65	Ad	229
Centerville, Washington				746
Centerville, (P. O. name New Centerville) Chester	L 20	⊙ 112bb	▭U. S	105
Centerville, ● Crawford	D 4	67ao	Ad	260
Central, Columbia	F 16	17a, b	▭U. S	×
Centralia, ● Columbia	I 16	⊙ 42n	U. S	2,048
Central Junction, Center	H 11	27a, 96	Am	×
Century, (2 miles n. w. of Phillipsville, C 3) Erie		Belle Valley, 67	Ad	×
Cessna, Bedford	L 8	67yy, 103	Ad	204
Cetronia, (r. f. d. from Allentown) Lehigh	J 20	Allentown, 22, 42, 106, 112	U. S	259
Ceylon, Greene	M 2	Waynesburg, 115	Ad	108
Chadds Ford, ● Delaware	M 19	110[illegible]	Ad., U. S	58
Chadds Ford Junction, ● Chester	M 19	110b, 112bbb	Ad., U. S	53
Chadville, Fayette	M			×
Chaffee, Elk	E 7	[illegible]	U. S	153
Chain, (3 miles e. of Reynolds, I 18) Schuylkill		Reynolds 11[illegible]	U. S	×
Chalfont, ● Bucks	K 21	[illegible]	U. S	163
Chalkhill, Fayette	M 4	See [illegible]		129
[illegible], ● Elk		[illegible]	W. F. & Co	104
Chambers, Westmoreland	K 1	[illegible]	Ad	×
Chambersburg, 2 banks, ● Franklin	M 2	[illegible]	Ad	8,864
Chambers Mills, (mail to Sunset) Washington		[illegible]	Ad	×
[illegible], Indiana	I 5	Indiana, 6	Ad	43
Champion, Fayette	L 5	[illegible]	U. S	28
Chamouni, (P. O. name [illegible]) Lycoming	I 5	[illegible]	U. S	×
Canceford, York	M 16	Laurel, 75	Ad	104
Chandlers Valley, ● Warren	C 5	Youngsville, 29	Ad	409
Chaneysville, Bedford	M 8	Bedford, 67	Ad	209
Chapel, (1½ miles w. of [illegible] J 19) Berks		Palm, 106	U. S	78
Chapin, McKean		19a	W. F. & Co	×
Chapman, Lehigh		[illegible]	U. S	×
Chapman, Northampton				319
Chapman, Snyder	I	[illegible] 67	Ad., U. S	289
Chapman Quarries, ● Northampton	I	[illegible]		
[illegible], Potter		[illegible]	U. S	319
Chapmans Run, Bedford	M 8	Everett, 66	Ad	53
Charleroi, 2 banks, ● Washington	L 2	67	Ad	5,930
Charleston, Tioga	D 13	Mansfield	W. F. & Co	×
Charlestown, (mail to Confluence) Fayette			U. S	×
Charlestown, Somerset			U. S	×
Charlesville, Bedford	M 8	Bedford, 67	Ad	109
Charmian, (2 miles w. of Fountain Dale, N 12) ● Franklin		146	Ad	25
Charteroak (2 miles n. of Masseyburg, J 10) Huntingdon		Petersburg, 67	Ad	19
Chase, Allegheny	K 3	*Ellrod*, 8	U. S	×
Chase, (2 miles [illegible] of Huntsville, G 17) Luzerne		Dallas, 42	U. S	×
Chatham, ● Chester	M 18	67	Ad	
Chatham, McKean		[illegible]	Ad	
Chatham Run, Clinton	G 12	McElhattan, 67	Ad	107
Chatham Valley, Tioga	D 12	Middlebury Center, [illegible]	Am	75
Chauncey (2 miles e. Grand Tunnel, G 17) Luzerne		Plymouth, 28	U. S	×
Cheathaven, Fayette	N 5	8p	U. S	19
Cheerful, Clarion	I 4	Shippenville, [illegible]	U. S	29
Chelsea, (r. f. d. from Boothwyn) Delaware	M 20	Twin Oaks, 8[illegible]	U. S	290
Cheltenham, ● Montgomery	L 21	112[illegible]	U. S	807
Chelten Hills, Montgomery		112b	U. S	×
Chemung, (3 miles s. of Grover, E ↦) Lycoming		Grover, 65	Ad	×
Cherrydale, (3 miles n. w. of Karthaus, G 10) Clearfield		Karthaus, 67	Ad	×
Cherryflats, ● Tioga	D	Mansfield, 30	W. F. & Co	129
Cherry Ford, Lehigh		42t	U. S	×
Cherrygrove, ● Warren	I 6	Clarendon, 67, 129	Ad	208
Cherryhill, Erie	C 1	N. Springfield, 41	Am	103
Cherry Lane, (mail to McKeesport) Allegheny		[illegible]		×
Cherry Mills, Sullivan	F 15	Dushore, 42	U. S	43
Cherryport, Elk	E 8	[illegible]	Ad	×
Cherryridge, Wayne	E 20	See Honesdale		68
Cherry Run, (P. O. name Huey) Clarion		67aa		
Cherry Run, Union	I 13	67	Ad	×
Cherry Spring, Potter	E 11	23a	Am	×
Cherrytree, Venango	F 4	Rouseville, [illegible]	Ad	158
Cherry Tree, (P. O. name Grant,) Indiana	I 7	67rr	Ad	312
Cherryville, ● Northampton	I 19	Treichlers, 22	U. S	229
Chess, (3 miles n. w. of Osborn, E 2) Mercer		Kennard, 30	W., F. & Co	×
Chester, 6 banks, ● Delaware	M 20	⊙ 8a, 110a, 112[illegible]	Ad., U. S	33,988
Chester Heights, (P. O. name Campground) Delaware	M 20	110b	Ad	59
Chester Hill, Clearfield				710
Chester Springs, ● Chester	L 19	112dd	U. S	179
Chester Valley, (R. R. name *Howellville*,) ● Chester	L 20	112bb	U. S	203
Chester Valley Intersection, Chester	L 19	67k	Ad	×
Chesterville, Chester	N 18	Landenberg, 8, 67	Ad., U. S	104
Chestnut Grove, Bucks		112q	U. S	×
Chestnut Hill, (Station Philadelphia P. O.) ● Philadelphia		⊙ 67qqq, 112a	Ad., U. S	×
Chestnut Level, Lancaster	M 17	Drumore, 67	▭Ad	104
Chestnut Ridge, Luzerne		42f	▭U. S	×
Chestsprings, ● Cambria	J 7	Ashville, 67	Ad	202
Cheswick, ● Allegheny	J 3	67zz	Ad	304
Chewton, Lawrence	H 1	⊙ 123a	U. S	×
Cheyney, Delaware	M 20	110d	Ad	258
Chichester Junction, Delaware		112aaa	U. S	×
Chickies, ● Lancaster	L 16	⊙ 30b, 35, 113y	Ad	204
Chicora, 1 bank, ● Butler	H 3	⊙ 123d	U. S	1,304
Childs, (mail to Corry) Erie	C 4	67ao	Ad	28
Childs, Fayette		121c	Am	×
Childs, (1 mile n. of Mayfield, E 19) Lackawanna		Mayfield, 13, 30, 59	Natl	×
Chillisquaque, Northumberland	H 14	67q, r	Ad	104
Chinchilla, Lackawanna	F 19	28[illegible]	U. S	304
Choconut, Susquehanna	C 17	Montrose, 28c, 91	U. S	58
Christiana, 1 bank, ● Lancaster	M 18	⊙ 67b	Ad	828
Christian Siding, (mail to Danville) Columbia		15nn	U. S	×
Christmans, (7 miles s. of Albrightsville, H 19) Carbon		Hickory Run	U. S	48
Christmansville, Carbon		Hickory Run, 4[illegible]		×
Christopher, (4 miles s. w. of Wilkes Barre, G 18) Luzerne		See Wilkes Barre		×
Christy Park, Allegheny		8f	U. S	×
Chrome, Chester	N 18	Nottingham, 110	Ad	57
Chrystal, Potter	C 10	Coudersport, 38	Am	×

TOWN. COUNTY.	INDEX.	RAILWAY, or, if not on a Railroad, nearest station.	EX.	POP.
Chulasky, Northumberland	H 15	28e	▭U. S	×
Church, (R. R. name *Jefferson*,) Clarion	G 4	123d	▭U. S	58
Church Hill, Bucks	J 20	Quakertown, 112	U. S	103
Churchtown, ● Lancaster	L 18	Beartown, 67	Ad	407
Churchtown Road, Lancaster	L 18	67h	▭Ad	108
Churchville, Bucks	K 21	112xx	U. S	×
Cinnaminson, Philadelphia		67k	▭Ad	×
Circleville, Westmoreland	K 4	Irwin, 67	Ad	309
Cisnarun, Perry	K 12	95	Ad	28
City Farm, Allegheny		8f, 121e, 225	▭Ad., Am., U. S	×
Claremont, Allegheny		67zz	Ad	×
Clarence, (R. R. name *Forks*) ● Center	H 10	55a	Am	×
Clarendon, ● Warren	D 6	67w, 139b, f	Ad	1,292
Claridge, ● Westmoreland	K 4	67hhh, 139a, b, c	Ad	763
Clarington, ● Forest	F 6	Brookville, 20½	Ad	368
Clarion, 2 banks, ● Clarion	G 5	⊙ 123f	U. S	2,004
Clarion Junction, (mail to Patrick) Clarion	G 5	30h, 123b, d	▭U. S	×
Clarion Junction, Elk	E 7	18b	▭Am	×
Clark, ● Mercer	F 1	See Sharpsville		308
Clarks, Center	H 10	67ii	▭Ad	×
Clarks, (mail to Northeast) Erie		56	Natl	93
Clarkestown, Lycoming	G 15	Muncy, 112	U. S	×
Clarksburg, ● Indiana	J 5	Saltsburg, 67	Ad	108
Clarks Ferry, Dauphin	K 14	65b	▭Ad	×
Clarks Green, ● Lackawanna	F 18	Clarks Summit, 28	U. S	308
Clarks Mills, ● Mercer	F 2	41b	Am	208
Clarks Run, Perry		95	▭Ad	×
Clarks Summit, ● Lackawanna	E 18	28b	U. S	×
Clarks Valley, Dauphin	J 15	Williamstown, 65, 150	Ad., U. S	×
Clarksview, (2 miles n. of Register, G 16) Luzerne		Shickshinny, 28	Ad., U. S	58
Clarksville, ● Greene	M 2	Waynesburg, 145	Ad	308
Clarksville, Mercer	F 1	67uuu	▭Ad	200
Claussville, Lehigh	J 19	Saegersville, 42	▭U. S	108
Clay, ● Lancaster	L 17	Ephrata, 112	U. S	78
Clay, Somerset		8f	▭U. S	×
Clayhill, (3 miles s. e. of Kauffman, M 11) Franklin		Kauffman, 43	Ad	36
Claylick, (4 miles s. of Mercersburg, M 11) Franklin		Greencastle, 43	Ad	48
Claysburg, ● Blair	K 8	McKee Gap, 67	Ad	268
Clays Siding, Fayette		8f	▭U. S	×
Claysville, Jefferson				2,371
Claysville, 2 banks, ● Washington	L 1	8l	U. S	856
Clayton, Berks	J 19	Bartos, 112ee	U. S	208
Claytonia, (3 miles n. w. of Euclid, H 3) Butler		Euclid, 11	W., F. & Co	58
Clearfield, 2 banks, ● Clearfield	H 8	18d, 55c, 67mm	Ad., Am	5,081
Clearfield Bridge, (R. R. name *Porters*) Clearfield	H 8	33, 55a	Am	×
Clearfield Junction, Clearfield	H 8	55a, c	▭Am	×
Clearridge, Fulton	L 10	Three Springs, 47		48
Clear Shade, Somerset	L 7	Holsopple, 8	U. S	×
Clear Spring, York	L 13	Dillsburg, 43	Ad	179
Clearview, Lawrence	G 1	See Newcastle		×
Clearville, ● Bedford	M 9	Everett, 66	Ad	583
Clement, Northumberland		⊙ 112ll	U. S	×
Clemo, Wayne	E 20	52a	▭W. F. & Co	156
Cleona, (2 miles e. of Annville, K 16) ● Lebanon		112l	U. S	208
Clermont, ● McKean	D 8	34, 67l, 69c, 67am	Ad., Am	463
Clevers, Allegheny		129		×
Cleversburg, Cumberland	L 12	112z	▭U. S	108
Cliff Mine, Allegheny	J 2	90	▭Am	208
Clifford, (mail to Selinsgrove) Snyder		67z	▭Ad	×
Clifford, ● Susquehanna	E 19	See Carbondale		409
Cliffs, Bedford		67xx	▭Ad	×
Clifton, Allegheny		67rr	▭Ad	×
Clifton, Lackawanna	G 19	Gouldsboro, 28	U. S	89
Clifton, Dauphin		112m	▭U. S	×
Clifton Heights, ● Delaware	M 20	110b	Ad	2,330
Climax, Clarion	H 5	67ah	▭Ad	×
Climax, Fayette		225		×
Clingan, Berks	K 18	67k, 112b	▭Ad., U. S	×
Clinton, Allegheny				209
Clinton, Fayette		8r	▭U. S	×
Clinton, Potter	D 11	23d	W. F. & Co	×
Clintondale, ● Clinton	H 12	27a	Am	208
Clintonville, 1 bank, ● Venango	G 3	⊙ Scrubgrass, 67	▭Ad	262
Clipper, (2 miles n. of Godard, C 3) Erie		Godard, 67	▭Ad	×
Cloe, (1½ miles s. w. of Bells Mills, H 7) Jefferson		Bells Mills, 18	▭Am	12
Clokey, (R. R. name *Clokeyville* r. f. d. from Eighty-four) Washington	L 2	8t	U. S	78
Clokeyville Junction, Washington				
Clonmell, Chester	M 18	67t	Ad	×
Cloud, (r. f. d. from Westchester) Chester	M 19	West Chester, 67, 110	Ad	×
Cloughs, Forest	E 5	123l	U. S	×
Clover, Lawrence	G 1	See Newcastle		×
Clovercreek, Blair	K 9	Martinsburg, 67	Ad	169
Clugston, (1⅓ miles n. e. of Monroeville, J 4) Allegheny		Turtlecreek, 67	Ad	×
Cly, (1½ miles n. of York Haven, L 15) York		Yorkhaven, 65	Ad	48
Clyde, Indiana	J 6	Seward, 67	Ad	36
Clyde, Northampton	I 20	22h		
Clymer, (3½ miles [illegible] of [illegible]brook, C 11) Tioga		[illegible]		
Coalbluff, ● Washington	L	[illegible]		
Coal Castle Crossing, Schuylkill		[illegible]		
Coal Center, ● Washington	L	[illegible]		
Coal City, (R. R. name *Foster*) Venango	F 3	67ag	Ad	×
Coaldale, Bedford				348
Coaldale, ● Schuylkill	H 18	22g	U. S	1,891
Coalglen, ● Jefferson	G 7	18e	▭Am	308
Coalhill, Venango	F 4	See Oil City		36
Coal Mines, (mail to Frugality) Blair		115a	▭Am	×
Coalmont, Huntingdon	L 9	66b	▭Ad	182
Coalport, (P. O. name East Mauch Chunk) Carbon	H 19	22a, 42d	▭U. S	3,458
Coalport, 1 bank, ● Clearfield	I 8	67ss, 104a	Ad	938
Coalport Junction, (mail to Glasgow) Clearfield	I 9	115b	Am	
Coalridge, (1¾ miles s. w. of Plains, G 18) Luzerne		See Wilkesbarre		
Coalrun, Somerset	N 6	Meyersdale, 8	U. S	38
Coal Siding, (mail to Mostellar) Somerset		8m	▭U. S	×
Coaltown, Butler	H 3	11f	▭W., F. & Co	208
Coaltown Junction, Butler	H 3	11a, f	▭W., F. & Co	×
Coal Valley, ● Allegheny	K 3	67ccc, 227	▭Ad	320
Coal Works, (mail to Texas) Allegheny	J 4	67ai	▭Ad	×
Coatesville, 2 banks, ● Chester	L 18	67b, 112bbb	Ad., U. S	5,721
Cobham, Warren	D 5	67ag	▭Ad	68
Coburn, ● Center	H 12	67r	Ad	208
Cocalico, Lancaster	K 17	Reinholds Station, 112	U. S	78
Cochran, (mail to Franklin) Venango		67ag	▭Ad	×
Cochran, Allegheny		67ccc, 121	Ad	×
Cochran Mills, Allegheny	K 8	8t	▭U. S	×
Cochran Mills, ● Armstrong	I 5	Kelleys Station, 67	Ad	67
Cochranton, 1 bank, ● Crawford	E 2	⊙ 30p	W., F. & Co	640
Cochranville, ● Chester	M 18	Parkesburg, 67	Ad	308
Cocolamus, Juniata	I 13	Patterson, 67	Ad	103
Codding, Bradford		Towanda, 10, 42	Ad., U. S	×
Coder, (mail to Baxter) Jefferson		67ah	▭Ad	×
Codorus, (R. R. name *Jefferson*) ● York	M 15	146t	Ad	374
Coffey's Crossing, (mail to Crothers) Washington		8t	▭U. S	×
Coffeetown, (2 miles n. of Rogersville, M 1) Northampton		Bingen, 112	U. S	76
Cogan House, Lycoming	F 13	Cogan Station, 65	Ad	79
Cogan Station, (R. R. name *Cogan Valley*) ● Lycoming	F 13	65f	Ad	153
Coheva, (1 mile w. of Lebanon, K 16) Lebanon		Lebanon, 36, 37, 112	Ad., U. S	863
Cohn, (R. R. name *Pardee*,) Union	H 12	67r	▭Ad	107
Cokeville, ● Westmoreland	K 5	67aaa	▭Ad	674
Colar, (mail to Guffey) McKean	D 7	93b		×
Coldcreek, Bradford	D 17	Wyalusing, 42	U. S	×
Cold Point, Montgomery		112f	▭U. S	×
Cold Run, Berks	K 18	112bbb	▭U. S	×
Cold Spring, (mail to Tyrone) Blair		67d	▭Ad	×
Cold Spring, Lebanon	J 15	⊙ 112ff	▭U. S	×
Cold Spring, Lebanon		37a	▭Ad	×
Coldspring, Wayne	D 20	See Honesdale		×
Cold Spring, York	M 14	146f	▭Ad	×
Cold Water, (mail to Belleville) Mifflin		76	▭Ad	×
Colebrook, ● Lebanon	K 16	⊙ 37a	Ad	108
Colegrove, ● McKean	D 9	⊙ 67am	Ad	43
Coleman, (mail to Altoona) Blair		115a	▭Am	×
Coleman, McKean	D 9	38a	▭Am	×
Coleman, Somerset	L 7	8m	▭U. S	58
Coleman, (P. O. name Nadine) Allegheny		67ag	▭Ad	×
Colemanville, Lancaster	M 16	Lancaster, 36, 67, 79, 112	Ad., U. S	263
Colerain, Lancaster	M 17	White Rock, 78	Ad	68
Coleraine Colliery, Carbon	H 18	⊙ 22, 112	U. S	
Colesburg, Potter	D 10	38a	Am	
Coles Creek, ● Columbia	G 16	⊙ 17a	U. S	108
Coles Summit, Huntingdon	L 10	⊙ 47a	Ad	×
Coleville, ● McKean	D 8	⊙ 15a	▭Ad	108
Colfax, Allegheny	J	67	Ad	
Colfax, Huntingdon	K 10	Mill Creek, 67	Ad	
Colgrove, Warren	C 4	67a	Ad	
Collamer, Chester	M 18	Atglen, 67	Ad	163
College, (mail to Homewood) Beaver	I 9	121	Ad	
College Hill, Beaver				
Collegeville, ● Montgomery	K 20	106, [illegible]	U. S	611
Collegeville, Philadelphia		12[illegible]	U. S	
Colley, Sullivan	E 16	Dushore, 42	U. S	18
Collier, Blair	J 9	104a	Ad	
Colliers, Washington	K 11	114a	Ad	

Penn 5

TOWN. COUNTY.	INDEX	RAILWAY, or, if not on a Railroad, nearest station.	EX.	POP.
Collingdale, (1½ miles s. w. of Darby, M 21) ● Delaware		8a	U. S	603
Collins, Allegheny		67ag	Ad	×
Collins, Lancaster	M 17	Quarryville, 67	Ad., U. S	58
Collins, (P. O. name Conoy) Lancaster	L 15	67b	Ad	×
Collinsburg, Westmoreland		121c	Am	×
Collins, Venango	F 4	98		×
Collomsville, Lycoming	G 13	Nisbet, 67	Ad	361
Colmar, ● Montgomery	K 21	112g	U. S	208
Colorado, Schuylkill		112gg	U. S	×
Colton, (4 miles s. w. of Geneva, E 2) Crawford		Geneva, 30	W. F. & Co	×
Columbia, 1 banks, ● Lancaster	L 16	35, 67b, x, y, 112r	Ad., U. S	12,316
Columbia, (mail to Petroleum Center) Venango		67ao	Ad	×
Columbia, Westmoreland		225		×
Columbia Crossroads, ● Bradford	D 15	65f	Ad	76
Columbia Grove, Clearfield		115b		×
Columbus, ● Warren	C 4	⊙ 30m	W. F. & Co	331
Colwyn, (1½ miles e. of Darby, M 20) ● Delaware		Darby, 8a, 110a	Ad., U. S	1,226
Colyer, (1½ miles s of Tusseyville, I 11) Center		Center Hall, 67	Ad	×
Colza, (mail to Corry) Warren		67ac	Ad	×
Comettsburg, (r. f. d. from Hookstown) Beaver	J 1	Burgettstown, 114	Ad	×
Comfort Run, Clearfield	I 8	104a	Ad	×
Comly, Montour	G 15	Turbotville, 25	Ad	28
Compass, Chester	L 18	Gap, 67	Ad	103
Conashaugh, (3 miles n. of Dingmans Ferry, F 22) Pike		Stroudsburg, 28, 60	Natl., U. S	53
Concord, Erie	C 1	30m	W., F. & Co	×
Concord, Franklin	L 11	142		169
Concordville, (R.R. name *Concord*) ● Delaware	M 19	110b	Ad	303
Condits Crossing, (mail to Amity) Washington		145	Ad	×
Condron, Cambria	J 8	67ss	Ad	×
Conemaugh, ● Cambria	K 7	67e	Ad	208
Conemaugh Furnace, Westmoreland	K 6	67c	Ad	×
Conestoga, Chester	L 18	112bbb	U. S	×
Conestoga, ● Lancaster	M 16	67b	Ad	606
Conestoga Furnace, Lancaster	L 17	67ab	Ad	×
Conestoga Junction, Lancaster	L 17	67h	Ad	×
Coneville, Potter	D 10	98	W., F. & Co	×
Conewago, Lancaster	L 15	⊙ 37a, 67c	Ad	108
Confluence, 1 bank, ● Somerset	N 5	8f	U. S	871
Confluence and Oakland Junction, Somerset		8f, l	U. S	×
Conger, Washington	L 2	145	Ad	56
Congo, Montgomery	K 19	Bartos, 112	U. S	67
Congruity, Westmoreland	K 4	Crab Tree, 67	Ad	48
Conneaut Junction, Erie	C 1	11b	W., F. & Co	×
Conneaut Lake, ● Crawford	E 2	⊙ 11c	W., F. & Co	343
Conneautville, 1 bank, ● Crawford	D 3	11a	Ad W., F. & Co	920
Conneautville Station, Crawford	D	67uuu	Ad	×
Connellsville, 3 banks, ● Fayette	L 4	8f, o, 67fff	Ad., Am., U. S	7,160
Conner, Somerset	K 6	Somerset, 8	U. S	108
Connor, or *Connor Patch* (½ mile w. of Lost Creek, I 17) Schuylkill		42o, 112i	U. S	13
Connors, Elk	F 8	30t	W., F. & Co	×
Conococheague, Franklin	M 12	43f	Ad	×
Conoquenessing, ● Butler	I 3	Reibold, 123	U. S	343
Conoy, (R. R. name *Collins*,) Lancaster	L 15	67b	Ad	×
Conrad, (R. R. name *Hull*) ● Potter	E 10	23a	Am	261
Conshohocken, 2 banks, ● Montgomery	L 20	67k, 112e, f, 126	Ad., U. S	5,762
Consolidated, Lehigh		42u	U. S	×
Constitution, York	N 16	Delta 152	Ad	208
Content, Jefferson	G 6	Brookville, 67	Ad	12
Conway, (P. O. name Agnew) Beaver	I 2	67rrr	Ad	29
Conyngham, ● Luzerne	H 17	⊙ 67m	Ad	381
Cookport, ● Indiana	I 6	Grant, 67	Ad	207
Cooks, Huntingdon	L 10	47a	Ad	×
Cooks, Tioga	D 12	23d	W., F. & Co	×
Cooksburg, Forest	F 6	Vowinckel, 123	U. S	207
Cooks Crossing, (mail to Enon Valley) Lawrence		67rr	Ad	×
Cooks Ferry, Beaver	I 1	67ss	Ad	×
Cooks Mills, Bedford	N 7	8f, 67xx	U. S	108
Cooks Run, Clinton	F 10	67s, 137	Ad	×
Cooksville, (2 miles s. w. of Belle Vernon, L 3) Westmoreland		See Belle Vernon		×
Cool, Susquehanna	D 18	42e	U. S	×
Coolbaughs, Monroe	H 21	Stroudsburg, 28, 60	Natl., U. S	×
Coolspring, ● Jefferson	G 6	Walston, 18	Am	58
Coon Corners, Crawford	D 2	Meadville, 11, 30	W. F. & Co	×
Coon Island, (R. R. name *Vienna*,) Washington	L 1	8t	U. S	48
Coon Run, Forest		139e	Ad	×
Coon Run Junction, (mail to De Young) Elk	E 7	48, 70		×
Co-Operative Mine, Somerset	N 6	8h	U. S	×
Coopersburg, ● Lehigh	J 20	112b	U. S	556
Cooperstown, ● Venango	E 3	See Franklin		213
Cooper Tract, Forest	E 6	Sheffield, 67, 139	Ad	108
Copeland, Allegheny		67e	Ad	×
Copella, (1 mile s. of Katellen, I 20) Northampton		Katellen, 22, 68	U. S	106
Copenheffer, Lancaster	L 16	112y	U. S	×
Coplay, ● Lehigh	I 20	42t, 68a	U. S	1,581
Cora, Huntingdon	K 10	Mt. Union, 47, 67	Ad	27
Cora Mines, Fayette	L 4	8s	U. S	×
Coraopolis, 1 bank, ● Allegheny	J 2	121a, 214, 226, 228, 232	Am	2,555
Corbett, (4 miles w. of Westbranch, E 11) Potter		Westbranch, 23	Am	×
Cordelia, ● Lancaster	L 16	112r	U. S	309
Corduroy, Elk	E 7	Kane, 67, 74, 123	Ad., U. S	×
Corize, Delaware	L 20	Manoa, 110	Ad	×
Corinne, (1 mile s. of Wawaset, M 19) Chester		Wawaset, 112	U. S	58
Corman, (mail to Croyland) Elk		69d	Ad	×
Corman Siding, (mail to Duncannon) Perry		107	Ad	×
Cornell, Bucks	K 21	Southampton, 109	U. S	27
Corren, Warren		139b	Ad	×
Corning, Lehigh	J 20	112ww	U. S	107
Corning Valley Junction, Tioga		55f, g	Am	×
Cornog, Chester	L 19	67h	Ad	×
Cornplanter, ● Warren	B 6	67ag	Ad	83
Cornpropsts Mills, Huntingdon	J 11	Huntingdon, 66, 67	Ad	27
Cornwall, ● Lebanon	K 16	36, 37a, 112w	Ad., U. S	361
Cornwall Junction, Lebanon		36, 37a, 112, l, w	U. S	×
Cornwells, (P. O. name Maud,) Bucks	L 22	67a	Ad	381
Corondolet, Fayette		225		×
Corry, 2 banks, ● Erie	C 4	⊙ 30m, 67ao, w.	Ad., Am., W., F. & Co	5,369
Corry Junction, Erie	C 4	67ao	Am	293
Corsica, ● Jefferson	G 6	Brookville, 67	Ad	×
Corsons, Montgomery		⊙ 112f	U. S	×
Cortez, ● Jefferson				108
Corwin, (4½ miles n. w. Wharton, E 10) Potter		Wharton, 23	Am	×
Corydon, ● Warren	C 6	⊙ 67ag	Ad	408
Coryland, (4 miles w. of Snedekerville, D 14) Bradford		Snedekerville, 65	Ad	44
Coryville, ● McKean	D 8	67am	Ad	307
Cosmus, (1½ miles n. of Rimer, H 4; R. R. name *Riverview*) Armstrong		67ag	Ad	13
Cossart, Chester	M 19	112bb	U. S	27
Costello, ● Potter	E 10	⊙ 23a	Am	1,301
Cottage, Huntingdon	J 10	Petersburg, 67	Ad	39
Coudersport, 1 bank, ● Potter	D 10	⊙ 38a, b	Am	3,217
County Home, (mail to Carnegie) Allegheny	K 2	113a, e	Am	×
Coulson, Mercer	F 2	67ar	Ad	×
Coulters, (3 miles n. w. of Buena Vista, K 3) ● Allegheny		8f	U. S	509
County Home, Westmoreland	K 4	67fff, kkk	Ad	×
County Home Junction, Westmoreland	K 4	67fff, lll	Ad	×
County Line, Bucks		112xx	U. S	×
Countyline, Northumberland	J 14	Dalmatia, 65	Ad	29
County Line, Tioga	E 11	25a		×
Coupon, (R. R. name *Delaney*) ● Cambria	J 8	67zzz	Ad	308
Coursin, Allegheny		121d	Am	×
Courtdale, Luzerne				420
Courtney, ● Washington	K 3	⊙ 67ccc	Ad	509
Covalt, Fulton	N 10	Mercersburg, 43	Ad	58
Cove, Perry	K 14	67d	Ad	39
Coveforge, (R. R. name *Covedale*) Blair	J 9	67ff, zzz	Ad	78
Cove Forge, Perry	K 14	67d	Ad	×
Coventryville, Chester	K 19	St. Peters, 112	U. S	209
Coverdale, (2½ miles s. w. of Irish Ripple, H 1) Lawrence		Irish Ripple, 67, 121	Ad	×
Covert, Bradford	D 14	Troy, 65	Ad	36
Coverts, Lawrence	H 1	⊙ 67ttt, yyy	Ad	×
Corey Station, Huntingdon	K 9	66a	Ad	×
Covington, ● Tioga	D 14	⊙ 30e	W. F., & Co	450
Covode, Indiana	H 6	Punxsutawney, 18, 104	Ad., Am	108
Cowan, ● Union	H 14	Lewisburg, 67, 112	Ad., U. S	103
Cowanesque, ● Tioga	C 12	23d, 55g	Am	159
Cowansburg, Westmoreland		67a, e		×
Cowanshannock, (P. O. name Gosford) Armstrong	H 4	67ag	Ad	×
Cowansville, Armstrong	H 4	18k	Am	108
Cowley, (P. O. name Granville Summit) Bradford	C 14	⊙ 65f	Ad	109
Cowley Junction, Potter	E 10	23a	Am	×
Coxton, Luzerne	F 18	⊙ 42d, h, mm	U. S	×
Coyleville, Butler	H 4	⊙ Carbon Center, 123	U. S	58
Coyne, (1½ miles n. of Oldforge, F 18) Lackawanna		Oldforge, 42	U. S	208
Crabtree, ● Westmoreland	K 5	67e, iii	Ad	519
Crafton, ● Allegheny	J 2	114a	Ad	1,927
Crag Dell, (mail to Edgecliff) Westmoreland		67ag	Ad	×

TOWN. COUNTY.	INDEX	RAILWAY, or, if not on a Railroad, nearest station.	EX.	POP.
Crag, Columbia	H 16	67o	Ad	×
Craig, Lackawanna	F 19	Dalton, 28b	U. S	97
Craighead, Cumberland	L 13	58	U. S	106
Craighead Summit, Cumberland	L 13	58	U. S	×
Craigsville, Armstrong	H 4	18k	Am	139
Craley, York	M 16	Red Lion, 152	Ad	308
Cramer, Jefferson	H 7	18b	Am	×
Cramer, (2½ miles n. e. of Seward, J 6) Indiana		67aaa	Ad	28
Cranberry, Luzerne	H 18	42p	U. S	×
Cranberry, Luzerne	H 17	45a		×
Cranberry, ● Venango	F 4	See Oil City		159
Cranberry Junction, Luzerne		42hh, p	U. S	×
Cranberry Mines, Venango	F 4	98		×
Crane, Lehigh	J 18	112ss, tt	U. S	×
Crane Siding, Cumberland		64	U. S	×
Cranesville, ● Erie	C 2	11a, b	W., F. & Co	×
Crates, Clarion	G 5	Summerville, 67	Ad	×
Crawford Corners, Venango	G 3	Emlenton, 67	Ad	208
Crawford Junction, McKean	D 7	30h, l	W., F. & Co	×
Crawfords, Washington		225		×
Crawfords, Greene		225		×
Crayton, Erie		56	Natl., W., F. & Co	×
Cream, (3 miles s. e. of Collamer, M 18) Chester		Atglen, 67	Ad	29
Creamery, Montgomery	K 20	Collegeville, 106	U. S	108
Creasy, (P. O. name Mifflinville) Columbia	H 16	67o	Ad	461
Creek, (R. R. name *Yough Slope*) Westmoreland		8f	U. S	207
Creekside, Indiana	I 6	Indiana, 67	Ad	75
Creighton, (1½ miles of Peterson, J 4) ● Allegheny		67zz	Ad	306
Cretin Junction, Luzerne		22e, 42k	U. S	×
Crenshaw, ● Jefferson	F 7	⊙ 30k	W., F. & Co	408
Creole, (2 miles s. e. of Eastmont, L 15) York		York, 65, 67, 146, 152	Ad	107
Crescentville, (Station Philadelphia P. O.) ● Philadelphia		112c, xxx	U. S	×
Crescent Works, Fayette		225		×
Cresco, ● Monroe	G 20	28d	U. S	65
Cresheim Junction, (mail to Philadelphia) Philadelphia		67qqq	Ad	×
Cressman, (2 miles w. of Rich Hill, K 20) ● Bucks		Quakertown, 112, 124½	U. S	308
Cresson, ● Cambria	J 7	⊙ 67e, pp, ss	Ad	564
Cressona, ● Schuylkill	I 17	⊙ 112r, 125½	U. S	1,788
Croswell, (mail to Petersburg) Huntingdon		67d	Ad	×
Creswell, Lancaster	M 16	67x	Ad	263
Crete, Indiana	J 5	Indiana, 67	Ad	59
Cribbs, Westmoreland	K 4	67lll	Ad	28
Crisp, (2 miles e. of Harold, L 5) Westmoreland		Ligonier, 81		13
Critchfield, (2 miles s. of Quemahoning, L 7) Somerset		Hooversville, 8	U. S	38
Croft, (3 miles n. of Dilltown, J 6) Indiana		Seward, 67	Ad	×
Crofut, (2½ miles w. of Franklin, F 3) Bradford		See Franklin		×
Cromby, Montgomery		67k	Ad	×
Crooked Bridge, (½ e. of Foot of Plane, E 15) Bradford		10a		×
Crookedcreek, ● Tioga	D 13	Hammond, 55	Am	58
Crosby, (P. O. name Newerf) McKean	D 9	67am	Ad	149
Cross, Erie	C 1	67uuu	Ad	×
Crosscreek Village, (r. f. d. from Burgettstown) Washington		Burgettstown, 114		179
Crosscut, (2½ miles s. e. of Niles Valley, D 12) Tioga		Niles Valley, 55	Am	×
Crosses, (4 miles s. w. of Paupac, F 20) Pike		Hawley, 30, 52	W., F. & Co	263
Crossfork, ● Potter	E 11	23b	Am	584
Cross Fork Junction, Potter	E 11	23a, b	Am	×
Crossgrove (1½ miles w. of Lowell, J 13) Snyder		McClure, 67	Ad	×
Crossingville, ● Crawford	D 2	Saegerstown, 30	W., F. & Co	103
Crosskill Mills, Berks	J 16	Myerstown, 112	U. S	309
Crossland, Fayette		121c	Am	×
Crossroads, York	M 15	Stewartstown, 134	Ad	167
Crothers (3 miles n. e. of Claysville, L 1) ● Washington		Claysville, 8	U. S	×
Crouches, Washington		8t	U. S	×
Crowells, Potter	D 11	38a	Am	×
Crowl (2 miles s. e. of Deibler, H 15) Northumberland		Deiblers, 65, 112	Ad., U. S	×
Crown, Clarion	F 5	123d	U. S	12
Crows Ferry, Greene		225		×
Crows Mills, Greene	M 1	West Alexandria, 8	U. S	×
Croydon, (P. O. name Bridgewater,) Bucks	L 22	67a	Ad	109
Croyland, Elk	F 7	67a 69a	Ad	×
Crumb, Somerset	L 7	Hooversville, 8	U. S	58
Crumlynne, (1 mile s. w. of Ridley Park, M 20) ● Delaware		Ridley Park, 110	Ad	107
Cruse, (4 miles s. e. of Cumberland Valley, M 8) Bedford		Hyndman, 8, 67	Ad., U. S	27
Crystal Hill, McKean	D 8	19a, 94a	W., F. & Co	×
Crystalspring, (2½ miles e. of Gapsville, M 9) Fulton		Everett, 66	Ad	13
Cuddy, (1½ miles s. w. of Morgan, K 2) Allegheny		Cecil, 114	Ad	×
Culbertson, Franklin	M 11	146b	Ad	103
Cully, Lancaster	M 17	67x	Ad	×
Culmerville, ● Allegheny	I 3	11h	W., F. & Co	36
Culp, Blair	J 9	Tyrone, 67	Ad	53
Cumberland Coal & Mining Co., (mail to Boynton) Somerset		8i	U. S	×
Cumberland Valley, Bedford	M 8	Hyndman, 8, 67	Ad., U. S	109
Cumberland and Elk Lick Mine Number Two, Somerset		8i	U. S	×
Cumberland and Elk Lick Mines, Somerset		8g	U. S	×
Cumberland and Summit Hill Mine, Somerset		8g	U. S	×
Cumbola, (1½ miles s. of Silver Creek, I 17) ● Schuylkill		112p	U. S	107
Cumiskey, (6 miles n. of Dushore, E 16) Bradford		Dushore, 42	U. S	×
Cumming, McKean	D 7	67w	Ad	×
Cummins, (3½ miles n. of Kirby, M 2) Greene		Waynesburg, 145	Ad	×
Cumru, Berks	K 18	See Reading		×
Cuneos, Elk	F 7	69c	Ad	×
Cupola, Chester	L 18	67k	Ad	39
Cupps, Somerset	L 6	8m	U. S	×
Curfew, Fayette	L 4	Dickerson Run, 121	Am	13
Curllsville, ● Clarion	G 5	Clarion, 123	U. S	131
Curry, (P. O. name Broughton) Allegheny	K 3	8t	U. S	101
Curryrun, ● Clearfield	H 7	136		63
Currys, Elk	F 7	69c		×
Curryville, (R. R. name *Curry*,) Blair	K 9	67bb	Ad	108
Curtin, (P. O. name Roland,) Center	H 11	67 hh	Ad	208
Curtin, Dauphin	J 15	Millersburg, 65	Ad	29
Curwensville, 1 bank, ● Clearfield	H 8	18d, 67mm	Ad., Am	1,664
Cushcreek, Indiana	I 6	*Cush Creek Jc.*, 67	Ad	19
Cush Creek Junction, Clearfield	I 7	67pp	Ad	×
Custards, ● Crawford	E 2	Meadville, 11, 30	W., F. & Co	309
Custer, Montgomery		112yy	U. S	×
Custer, Lehigh		42u	U. S	×
Custer City, ● McKean	C 7	⊙ 18b, 30h, 67an	W., F. & Co	×
Cutler Summit, (mail to Brookland) Potter		23r	W., F. & Co	408
Cut Off Junction, (mail to Trucksville) Luzerne		42f, h	U. S	×
Cyclone, ● McKean	D 8	19a	W., F. & Co	×
Cynwyd, (1½ miles s. e. of Manayunk, L 21) ● Montgomery		67h	Ad	309
Cypher, Bedford	L 9	66a	Ad	29
Cyrus, (3 miles n. of Bigbend, G 3) Venango		Emlenton, 67d	Ad	×

D

TOWN. COUNTY.	INDEX	RAILWAY, or, if not on a Railroad, nearest station.	EX.	POP.
Daggett, Tioga	C 14	Millerton, 30	W. F. & Co	79
Daguscahonda, Elk	F 8	30t, 67s	Ad	309
Dagus Crossing, Elk		30t, 69c	Ad., W., F. & Co	×
Dagus Mines, ● Elk	F 8	⊙ 30k, t	W. F. & Co	1,690
Dahoga, Elk	E 7	67s	Ad	×
Dairy, (3 miles n. of Bethlehem, I 20) Northampton		Bethlehem, 22, 42, 112	U. S	39
Daisytown, Cambria				435
Dale, Berks	J 19	⊙ Bartos, 112	U. S	×
Dale, Cambria				1,503
Dale Summit, Center	I 11	67r	Ad	×
Daleville, Lackawanna	F 19	Moscow, 28	U. S	309
Daley, Somerset	L 7	Hooversville, 8	U. S	58
Dallas, ● Luzerne	F 17	⊙ 42f, 142½, 148	U. S	×
Dallas City, McKean	C 8	See Bradford		543
Dallastown, ● York	M 15	152	Ad	1,181
Dallastown Junction, (mail to Yoe) York	M 15	152	Ad	×
Dalmatia, (R. R. name *Georgetown*) ● Northumberland	I 14	65b	Ad	409
Dalton, ● Lackawanna	E 18	28	U. S	681
Damascus, ● Wayne	D 21	See Honesdale		×
Dampman, (P. O. name Suplee) Chester	L 18	67h	Ad	×
Danboro (2 miles w. of Gardenville, K 21) Bucks		Doylestown, 112	U. S	158
Danielsville, ● Northampton	I 19	44	Natl	128
Danville, 2 banks, ● Montour	H 15	⊙ 28e, 112mm	Ad., U. S	8,042
Darby, 1 bank, ● Delaware	M 20	8a, 110a	Ad., U. S	3,429
Darby Creek, Delaware		112cc	U. S	×
Darent, Fayette		67fff	Ad	×
Darkwater, Schuylkill	I 17	67m	Ad	×
Darling (R. R. name *Darlington*) Delaware	M 20	110d	Ad	29
Darlington, ● Beaver	I 1	117a	Ad	270
Darlington, Westmoreland	K 5	81		368
Darnley, Fayette		121c	Am	×
Darragh, (1 mile n. of Madison, K 4) ● Westmoreland		Madison, 67	Ad	163
Dauberts, Lebanon		112gg	U. S	×

TOWN. COUNTY.	INDEX	RAILWAY, or, if not on a Railroad, nearest station.	EX.	POP.
Dauberville, (1½ miles n. of W. Leesport, J 18) Berks		112t	U. S	×
Dauphin, ● Dauphin	K 14	⊙ 65b, 112ff	Ad., U. S	566
Davidsburg, York	M 14	E. Berlin, 146	Ad	259
Davidson, Fayette	L 4	8f, 67fff	Ad., U. S	×
Davidson, Greene		225		×
Davidsville, Somerset	K 7	Hollsopple, 8	U. S	1[illegible]
[illegible], Indiana	I 6	Indiana, 67	Ad	
Davis, (P. O. name Lansing) Tioga	D 12	23d	W. F. & Co	53
Davis, (P. O. name Gifford) McKean	D 8	19a	W. F. & Co	21
Davisgrove, Montgomery	K 21	45½		108
Davis Island, Allegheny		121a, 229	Am	×
Davistown, Greene	N 2	Waynesburg, 145	Ad	107
Davisville, Bucks	K 21	Southampton, 109	U. S	129
Dawson, 1 bank, ● Fayette	L 4	8f, 173	Am., U. S	825
Dawson, Forest	E 5	West Hickory, 67	Ad	×
Day, Clarion	G 5	Clarion, 123	U. S	27
Daylesford, Chester		67h	Ad	×
Dayton, ● Armstrong	H 5	18k	Am	431
Dayton, Dauphin	J 15	150	Ad	×
Deal, Somerset	N 7	Sand Patch, 8	U. S	59
Dean, Armstrong				90
Dean, Cambria	J 8	67ss	Ad	98
Deans, Somerset		8f	U. S	×
Deans, Forest	E 5	63a		×
Deanville, Armstrong	H 5	Rimer, 67	Ad	58
Dearmin, (3½ miles n. e. of Vinco, K 7) Cambria		Johnstown, 8, 67	Ad., U. S	×
Dearth, Fayette	M 3	67ff	Ad	19
Debold, Allegheny		122		×
Decatur, Clearfield	I 9	115b		×
Decatur, Mifflin	I 12	Paintersville, 67	Ad	53
Deckard, Crawford	E 3	Cochranton, 30	W., F. & Co	×
Deckers Point, Indiana	I 6	Grant, 67	Ad	79
Deckerville, (2 miles s. of Mehoopany, E 17) Wyoming		Mehoopany, 42	U. S	×
Decorum, (2 miles n. e. of Burnt Cabins, L 11) Huntingdon		Shade Gap, 47		25
Dee, Armstrong	H 5	Mahoning, 67	Ad	29
Deemston, (2½ miles e. of Zollarsville, L 3) ● Washington		See Washington		42[illegible]
Deep Valley, Greene	N 1	Waynesburg, 145	Ad	58
Deerlick, Greene	M 2	145	Ad	1,208
Defiance, (1 mile w. of Six Mile Run, L 9) ● Bedford		Riddlesburg, 66	Ad	207
Degolia, ● McKean	C 8	18b, 30h	Am., W., F. & Co	×
Dehaven, (1 mile n. of Glenshaw, J 3) ● Allegheny		Sharpsburg, 67, 123	Ad., U. S	209
Deibertsville, Lehigh	I 19	Saegersville, 42	U. S	158
Deiblers, Northumberland	H 15	65e, 112ll	Ad., U. S	×
Delabole, Northampton	H 20	9a	U. S	169
Delancey, ● Jefferson	H 6	Punxsutawney, 18, 104	Am	1,090
Delaney, (P. O. name Coupon) Cambria	J 8	67zzz	Ad	308
Delano, ● Schuylkill	H 17	42a, s	Ad., U. S	1,391
Delano, (P. O. name Denny,) Butler	I 3	67qqq	Ad	53
Delano Junction, Schuylkill	I 17	42p, s	U. S	×
Delaware, Pike	G 21	Stroudsburg, 28, 60	Natl., U. S	×
Delaware Watergap, (R. R. name *Water Gap*,) ● Monroe	H 21	28d, 60a	Natl., U. S	469
Delhill, Erie	B 3	Northeast, 41, 56	Am., Natl	×
Dellville, Perry	K 14	Duncannon, 67, 107	Ad	58
Delmage, McKean	D 9	72		×
Delmar, Tioga	D 12	Wellsboro, 55	Am	56
Delmont, ● Westmoreland	J 4	67ggg	Ad	509
Deloys, Lycoming	F 12	25		×
Delphene, Greene				25
Delps, (P. O. name Klecknerville, I 20) Northampton		44	U. S	267
Delphi, (1 mile n. of Schwenkville, K 20) Montgomery		Schwenkville, 106	U. S	58
Delroy, (1½ miles s. e. of Yorkana, M 15) York		See York		×
Delta, 2 banks, ● York	N 16	152	Ad	684
Demmler, (r. f. d. from McKeesport) Allegheny	K 3	8f, 83, 121e, 225	Ad., Am., U. S	706
Dempseys, (1½ miles w. of Reddington, I 23) Northampton		42t	U. S	×
Dempseytown, ● Venango	E 3	See Franklin		139
Demunds Corners, (3 miles n. w. of Orange, F 18) Luzerne		Dallas, 42	U. S	106
Denglers, Berks	K 18	See Reading		163
Denholm, Juniata	J 12	67d	Ad	×
Denison, Westmoreland	K 5	Greensburg, 67	Ad	26
Denny, Allegheny		67	Ad	×
Denny (R. R. name *Delano*) ● Butler	I 3	67bbb	Ad	53
Dennys Mills, (mail to West Winfield) Butler	I 4	150½	Ad	×
Dent, Greene	N 2	Waynesburg, 145	Ad	×
Denton, (½ mile e. of Barnards, I 5) Indiana		Indiana, 67	Ad	×
Dents, McKean	D 8	18b	Am	×
Dents Run, ● Elk	F 9	67ah	Ad	136
Denver, ● Lancaster	L 17	112r	U. S	608
Deodate, Dauphin	L 15	*Beverly*, 37	Ad	198
Depran, (2½ miles n. e. of Dublin, K 21) Bucks		Doylestown, 112	U. S	55
Derbydown, (5½ miles n. of Chatham, M 18) Chester		Doe Run, 67	Ad	36
Deringer, Luzerne	H 17	45a, 67m	Ad	×
Deronda, Westmoreland	J 4	*Leechburg Sta.*, 67	Ad	58
Derrick City, ● McKean	C 8	65½, 67an	Ad	507
Derrs, Columbia	G 16	Rohrsburg, 26	Ad	78
Derry, Montour	H 15	26a	Ad	×
Derry Church, (R. R. name *Derry*) ● Dauphin	K 15	112t	U. S	263
Derry Station, 1 bank, ● Westmoreland	K 5	67e	Ad	3,900
Derstines, (1½ miles n. of Telford, K 20) Bucks		112b	U. S	×
Desale, Butler	G 4	Emlenton, 67	Ad	13
Desire, (1 mile s. e. of Elenor, H 7) ● Jefferson		Eleanor, 18	Am	×
Detsch, Elk	F 8	69c	Ad	×
De Turksville, Schuylkill	J 17	Pine Grove, 112	U. S	×
Devault, Chester	L 19	67l	Ad	53
Devils Back Bone, York		152	Ad	50
Derling, (2 miles w. of Glen Richey, H 8) Clearfield		Oshanter, 53	Am	×
Devon, ● Chester	L 20	67b	Ad	207
Dewalt, (mail to Newlonsburg) Westmoreland		67ggg	Ad	×
Dewart, ● Northumberland	G 14	65, 67q	Ad	307
Dewdrop, Warren	D 6	67as, 73	Am	×
Dewey, (mail to Demmler) Allegheny	K 3	8f, 121c	Am., U. S	×
Dewing Mill Branch, Fayette		8p	U. S	×
Dewings Mills, Greene		225		×
De Young, (R. R. name *Russell*) Elk	E 7	123d	U. S	×
Diamond, (mail to Lawsonham) Clarion		67ak	Ad	207
Diamond, Venango	E 3	Titusville, 29, 67	Ad	108
Diamond, Westmoreland		8r	U. S	×
Diamond Crossing, (mail to Scranton) Lackawanna		59a	Ad	×
Dice, (2½ miles s. of Mifflinburg, H 14) Union		Mifflinburg, 67	Ad	×
Dick, (R. R. name *Millville*,) Westmoreland				
Dickerson Run, ● Fayette				
Dickeys, Franklin	N			
Dickeys Mountain, Fulton	N 10	Fort Loudon, 43		
Dickinson, ● Cumberland	L 12	Carlisle, 43, 112		
Dicksonburg, ● Crawford	D 2	11a		
Dickson City, ● Lackawanna	F 19	13a, 59		
Dieffenbach, Montour	G 15	26a		
Dietrich, (2 miles n. e. of Elizabethville, J 15) Dauphin		Elizabethville, 65		
Dilks, Butler	I 3	67bbb		
Diller, (1½ miles e. of Birdinhand, L 17) Lancaster		Birdinhand, 67		
Dillerville, Lancaster	L 16	36, 67b, c, 112w		
Dillner, Greene	N 3	230		
Dillinger, Lehigh	J 20	112ww		
Dillingersville, Lehigh	J 20	Dillinger, 106		
Dillsburg, 1 bank, ● York	L 14	43c		
Dillsburg Junction, Cumberland	L 14	⊙ 43a, c		
Dilltown, Indiana	J 6	Seward, 67		
Dilworth, Westmoreland		8f		
Dilworthtown, (r. f. d. from Westchester) ● Chester	M 19	Westtown, 110		
Dime, Armstrong	I 4	Kelleys Station, 67		
Dimmsville, Juniata	J 13	*Millerstown Station*, 67		
Dimock, ● Susquehanna	D 18	42e		
Dingmans Ferry, ● Pike	G 22	Stroudsburg, 28, 60		
Dinsmore, Washington	K 1	⊙ 114a, 225	Ad	26
Disston, (1½ miles of Rothsville, L 17) Lancaster		Rothsville, 112	U. S	103
Divide (4 miles w. of Central, F 16) Columbia		Benton, 17	U. S	×
Dividing Ridge, Somerset	M 7	Berlin, 8	U. S	58
Dix, Blair	I 9	67hh	Ad	×
Dix, (4 miles n. of Hoytville, E 13) Tioga		Hoytville, 30	W., F. & Co	×
Dixmont, ● Allegheny	J 2	67rrr	Ad	×
Dixon, Wyoming	E 18	Tunkhannock, 42 91	Ad., U. S	×
Dixons, Washington		225		×
Dixonville, Indiana	I 6	Indiana, 67	Ad	83
Dock Junction, Erie	C 2	41a, 67uuu	Ad., Am	×
Dodson, Schuylkill		67m	Ad	×
Doerun, ● Chester	M 18	67i	Ad	263
Dolf, (3 miles s. w. of Hopewell Center, N 16) York		Muddy Creek Forks, 152	Ad	56
Dolington, Bucks	K 21	Yardley, 112	U. S	128
Dolliver, Elk	E 8	71a, b		×
Donaghmore, Lebanon		36, 37a, 112w	U. S	×
Donahoe, Westmoreland	K 5	67e, iii	Ad	×
Donaldson, ● Schuylkill	I 16	112gg	U. S	1,090
Donaldson, Warren	E 6	139a	Ad	×
Donaldsons Bar, Washington		225		×
Donation, Huntingdon	J 10	Huntingdon, 66, 67	Ad	19
Donegal, ● Westmoreland	L 5	⊙ Mt. Pleasant, 8, 67	Ad., U. S	157
Donegal, (mail to Wigton) Clearfield		115b	Am	×

Penn 6

Ad., Adams Ex. Am., American Ex. Natl., National Ex. U. S., United States Ex. W., F. & Co., Wells, Fargo & Co. Ex. W. J., West Jersey Ex.

Town. County.	Index.	Railway, or, if not on a Railroad, nearest station.	Ex.	Pop.
Donelson, (mail to Coalmont) Huntingdon		66b	⊐Ad	×
Donley, (mail to Lucesco) Armstrong		67ag	⊐Ad	×
Donley, (r. f. d. from Claysville) Washington	L 1	Claysville, 8	U. S	13
Donnally Mills, Perry	J 13	*Millerstown Station*, 67	Ad	56
Donora, Washington	L 8	67eee	Ad., Am	×
Doolittle, (2½ miles n. e. of Skinners Eddy, E 17) Susquehanna		Skinners Eddy, 42	Ad., U. S	50
Dorlan, Chester	L 19	67h	⊐Ad	×
Dormantown, (2½ miles n. e. of Decatur, J 12) Mifflin		Paintersville, 67	Ad	158
Dormers, Schuylkill		112g	⊐U. S	×
Dornsife, Northumberland	I 15	112rr	U. S	29
Dorrance, Luzerne	G 17	Wopwallopen, 67	Ad	2,211
Dorrancetown, (1½ miles s. w. of Forty Fort, F 18) ● Luzerne		42f	⊐U. S	569
Dorset, Schuylkill	I 18	42e	⊐U. S	×
Dorsey's, Lancaster	N 17	78	⊐Ad	×
Dorseyville, Allegheny	J 3	Sharpsburg, 67, 123	Ad., U. S	58
Dott, (3½ miles [illegible] of Covalt, N 10) Fulton		Fort Loudon, 48	⊐Ad	63
Dotter, (mail to [illegible]) Venango		67ag	⊐Ad	×
Dotyville, Warren		29	⊐Am	×
Doubet, (3½ miles e. of Pettis, E 3) Crawford		Cochranton, 30	W., F. & Co	×
Doublinggap, ● Cumberland				20
Dougal, Northumberland	H 14	112mm	⊐U. S	×
Dougherty, (mail to Frugality) Blair		115d	⊐Am	×
Dougherty, Cambria	I 8	115		×
Dougherty, Tioga	E 12	25a		×
Douglass, Allegheny		121c	⊐Am	×
Douglass Run, Cambria		67rr	⊐Ad	×
Douglassville, ● Berks	K 19	67k, 112l	Ad., U. S	209
Dover, ● York	M 14	York, 65, 67, 146, 152	Ad	438
Dow, (R. R. name *Mowers*,) Schuylkill	J 17	112ff	⊐U. S	79
Dowlin, Chester	L 19	67h	⊐Ad	×
Downey, Somerset	M 9	Bedford, 67	Ad	103
Downieville, Butler	I 3	128a	⊐U. S	104
Downingtown, 1 bank, ● Chester	L 19	67b, h, 112bb	Ad., U. S	2,133
Doylesburg, Franklin	L 11	New Germantown, 95	Ad	104
Doyles Mills, Juniata	J 12	Patterson, 67	⊐Ad	58
Doylestown, 3 banks, ● Bucks	K 21	45½, 112g	U. S	3,034
Drab, Blair	K 9	Mines, 67	⊐Ad	104
Draco, (2 miles n. w. of New Park, N 16) York		Stewartstown, 134	Ad	56
Drake's Creek, Carbon	H 19	42d	⊐U. S	×
Drakes Mills, Crawford	D 2	Cambridgeboro, 30	W., F. & Co	119
Drakes Point, Carbon	H 19	22a	⊐U. S	×
Draketown, Somerset	M 5	8f	⊐U. S	79
Drane, (2½ miles n. w. of Osceola Mills, I 9) Clearfield		Osceola Mills, 67, 115	Ad., Am	×
Draper, (1½ miles s. of Stony Fork, D 12) Tioga		Tiadaghton, 55	Am	26
Dravo, Allegheny		121c	⊐Am	×
Dravosburg, (1½ miles n. of Camden, K 3) ● Allegheny		67eee, 225, 227, 230	Ad	1,091
Drehersville, Schuylkill	I 18	112ll	U. S	261
Dreibelbis, Berks	J 18	112r	U. S	46
Drennen, Westmoreland	J 4	Parnassus, 67	Ad	×
Dresher, Berks		112uu	⊐U. S	×
Dreshertown, Montgomery	K 20	Glenside, 67	U. S	309
Drifting, (3 miles n. w. of Peale, H 10) Clearfield		55	⊐Am	×
Drifton, ● Luzerne	H 18	42k, 45a	U. S	2,900
Drifton Junction, Luzerne	H 18	22a, 42ff	⊐U. S	×
Driftwood, ● Cameron	F 9	2b, 67ah, s	Ad	509
Drinker, Lackawanna	F 19	Wimmers, 52	W., F. & Co	×
Driscoll, Cambria	J 7	67pp	⊐Ad	×
Dromgold, (2 miles n. of Shermans Dale, K 13) Perry		[illegible]		
Droney, McKean		[illegible]		
Dronens, McKean		[illegible]		
Drovers Home, Mo[illegible]				163
Drumore, (R. R. name [illegible]) Lancaster		[illegible]	Ad	56
Drums, Luzerne	H	[illegible]		361
Dryland, Northampton		[illegible]		79
Dryland Station, Northampton		[illegible]		×
Dry Run, (mail to Re[illegible]) [illegible]				
Dryrun, ● [illegible]			Ad	×
Drysdale, [illegible]		67	Ad	306
Dry Valley C[illegible]	H	W[illegible]		×
Dryville, Berks		Lyon Station, 11		[illegible]
Dublin, ● Bucks	K 21	Doylestown, 112		[illegible]
Dublin Mills, Fulton	L 10	Three Springs, 4		
Dubois, 2 banks, ● Clearfield	G 7	18b, h, 67ah	Ad., Am	[illegible]
Dubois Junction, (P. O. name Jefferson Line) Clearfield		18b, d, h	Ad., Am	×
Duboistown, ● Lycoming			Ad	650
Duckrun, Lawrence				46
Dudley, ● Huntingdon			Ad	290
[illegible]				×
Duffield, ([illegible] Fayetteville, M 12) Franklin		*Pond Bank*, 43		
Duffryn Mawr, (R. R. name *Green Tree*) ● Chester	L 19	67		139
Duffs, A[illegible]				×
Duffs, (R. R. name [illegible]) Westmoreland	K	67	Ad	53
Dugall, Warren			Ad., Am	×
Duhring, ● Forest			Ad	×
Duke Center, 1 bank, ● McKean				1,290
[illegible]				×
[illegible]				58
Dumas, ([illegible] N 5) Somerset				19
Duns, (mail to New [illegible])			Ad	
Dunbar, 1 bank, ● [illegible]			Ad	[illegible]
Dunbar Furnace, [illegible]				
Duncan, A[illegible]				
Duncannon, 1 bank, ● Perry			Ad	[illegible]
Duncansville, ● Blair			Ad	
Duncott, (2 miles n. of Minersville, I 17) Schuylkill		Minersville, 42, 105		
Dundaff, ● Susquehanna	E 19	See Carbondale		
[illegible]			Ad	
[illegible]				×
Dunhams Mill, Warren				×
Dunkard, Greene		Waynesburg, 145	Ad	79
Dunkelbergers, Northumberland				
Dunkles, Center		27a		
Dunkels Mill, (mail to M[illegible]) McKean			Ad	×
Dunlevy, ([illegible]) Washington				
Dunlo, ● Cambria	K			
Dunmore, ● Lackawanna			W., F. & Co	[illegible]
Dunning, Lackawanna				
Dunnings Creek Junction, Bedford		67		
[illegible] West[illegible]				69
Dunns Eddy, Warren			Ad., Am	
Dunns Station, Washington			Ad	
Dupont, ● Luzerne		See Avoca		
Duquesne, ([illegible] miles n. of McKees [illegible]) ● Allegheny		83, 227, 230		9,036
Durbin, (2½ miles w. of Wind Ridge, M 1) Greene		Waynesburg, 145	Ad	9
Durell, Bradford	D 16	Towanda, 10, 42	Ad., U. S	263
Durham, (1½ miles [illegible] ville, J 20) Bucks		124½		
Durlach, Lancaster			U. S	163
Durward, Juniata		67d	Ad	×
Durward, (5 miles n. of Roulette, D 9) Potter			Am	×
Duryea, ● Luzerne			U. S	849
Duryea Junction, Luzerne			U. S	×
Dushore, 1 bank, ● Sullivan			U. S	884
Dutch Hill, Clarion		West Monterey	Ad	×
Dyberry, Wayne	F 20	See Honesdale		63
Dyerstown, Bucks	K 21	Doylestown, 112	U. S	29
Dysart, ● Cambria			Ad	56
Dyson, (mail to Munderf) Jefferson	F 6	20½c	⊐Ad	×

E

Town. County.	Index.	Railway, or, if not on a Railroad, nearest station.	Ex.	Pop.
Eagle, Warren	D 4	Spring Creek, 67	Ad	×
Eagle Foundry, Huntingdon	L 10	Mill Creek, 67	Ad	19
Eagle Hill Junction, Schuylkill		112p	⊐U. S	×
Eagle Mines Junction, Fayette		8r	⊐U. S	×
Eaglepoint, Berks	J 19	Kutztown, 112	U. S	91
Eaglerock, Venango	E 4	67ag	Ad	161
Eagles Mere, ● Sullivan	F 15	46		312
Eagles Mere Chautauqua, (1½ miles n. of Eagles Mere, F 15; Summer P. O.) Sullivan		Eagles Mere, 46		109
Eagle Transfer, (mail to New Haven) Fayette		121c	⊐Am	×
Eagle Valley, (mail to Ridgway) Elk		18b	⊐Am	×
Eagleville, Montgomery	K 20	See Norristown		103
[illegible] (P. O. name [illegible]) [illegible]	H 1	67hh	⊐Ad	403
Eakins Corners ([illegible] miles w. of Crawfords Corners, G 3) ● Venango		Emlenton, 67	Ad	×
Earlington, (1 mile n. w. of Franconia, K 20) Montgomery		Souderton, 112	U. S	107
Earlston, (3 miles s. w. of Everett, M 9) Bedford		Everett, 65	Ad	×
Earlville, Berks	K 19	Boyertown, 112	U. S	108
Earnest, Montgomery		67k	⊐Ad	×
East Bangor, ● Northampton	H 21	9a	U. S	983
East Benton, Lackawanna	E 19	Dalton, 28	U. S	261
East Berkley, (R. R. name *Berkley*,) Berks	J 18	112x	⊐U. S	107
East Berlin, 1 bank, ● Adams	M 14	146g	Ad	668
East Bethlehem, ● Washington	L 2	See Washington		209
East Bloomsburg, Columbia		67o	⊐Ad	×
East Bradford, (P. O. name Kendall Creek) McKean	C 7	18a, 30h	Am., W., F. & Co	×
East Brady, (R. R. name *Brady*,) [illegible] ● Clarion	H	[illegible]	Ad	
Eastbranch, Warren	D	[illegible]		
East Branch, Warren		[illegible]		
East Broadtop, Huntingdon	L 10	[illegible]		
Eastbrook, Lawrence	G	[illegible]		
East Brook Station, (P. O. name Skidmore) Lawrence		[illegible]		
East Brookside, Schuylkill		[illegible]	U. S	
East Canton, ● Bradford	E 15	[illegible]	Ad	
East Carnegie, Allegheny		[illegible]		
East Charleroi, Westmoreland	L 3	[illegible]	Am	
East Charleston, ● Tioga	D 13	[illegible]	W., F. & Co	
East Chatham, Tioga	C 12	Knoxville		
East Conemaugh, Cambria		Conemaugh, 67		
East Coventry, Chester	K 19	Pottstown, 67, 112	Ad., U. S	
East Downingtown, (1½ miles e. of Downingtown, L 19) ● Chester		Downingtown, 67, 112	Ad., U. S	
East Earl, (½ mile s. of Blue Ball, L 17) Lancaster		67b	Ad	
East Elizabeth, Allegheny		67a	Ad	
East Emporium, ● Cameron	E 9	67al	Ad	
East End, (Sub Station Allegheny P. O.) ● Allegheny		See Allegheny		
East Fayetteville, Franklin		48f	Ad	
East Finley, (r. f. d. from Claysville) Washington	L 1	Claysville, 8	U. S	
East Freedom, ● Blair	K 8	McKee Gap, 67	Ad	
East Frugality, (mail to Frugality) Cambria	I 8	115a, b	⊐Am	
East Gaines, (mail to Gaines) Tioga		23d	⊐W., F. & Co	
East Greene, Erie		[illegible]	Ad	
East Greensburg, Westmoreland	K	[illegible]	Ad	
East Greenville, 1 bank, ● Montgomery	J 19	112ww	U. S	
East Hanover, Lebanon	K 16	Jonestown	U. S	
East Hebron, Potter	D 10	Coudersport, 38	Ad	
East Hickory, ● Forest	E 5	63a, b		
East Lake Junction, (P. O. name Gravity) Pike	E 20	52a, b	W., F. & Co	
Eastlemon, Wyoming	E 18	Lemon, 42	U. S	
East Lenox, (2 miles [illegible] of Lenox, D 19) Susquehanna		Hopbottom, 28	⊐U. S	
East Liberty, (Station Pittsburg P. O.) ● Allegheny		67e	Ad., Am., U. S	
East McKeesport, (2 miles n. of McKeesport, K 3) Allegheny				
East Manayunk, Philadelphia		67		
East Mahanoy Junction, Schuylkill	I 17	112ll, mm	U. S	
East Mauch Chunk, (R. R. name *Coalport*) ● Carbon	H 19	22a, 42d	U. S	
East Middletown, Dauphin			U. S	
East Millsboro, Fayette				
Eastmont, York			Ad	
East Moravia, ● Lawrence		See M[illegible]		
East Nantmeal, Chester			U. S	
Easton, 6 banks, ● Northampton	I 20	9c, 22b, 42t	Ad., U. S	25,[illegible]
East Pennsylvania Junction, Lehigh		42t, 112l, ww	U. S	
East Petersburg, (R. R. name *Petersburg*,) ● Lancaster	L 16	38, 112w	U. S	
East Pittsburg, (1 mile e. of [illegible] ton, J 2) ● Allegheny			Ad	
Eastpoint, Tioga				
East Prospect, ● York	M 16	York, 65, 67, 116, 152	Ad	
East Reading, (mail to Reading) Berks		67k	Ad	
East Riverside, Fayette	M 3	67af, 225, 230	Ad	
Eastrun, (1½ miles n. of Purchase Line, I 6) Indiana		Indiana, 67	Ad	
East Rush, Susquehanna		Montrose, 28	U. S	
East Salem, ● Juniata		Patterson, 67	Ad	
East Salisbury, Somerset			U. S	
East Sandy, Venango				
East Sandy, (mail to [illegible] City) Venango				
East Scranton, Lackawanna			W., F. & Co	
East Sharon, Potter	C 10	Oswayo, 96	W., F. & Co	
East Sharpsburg, Blair	K 9	Roaring Spring, 67	Ad	
Eastside, Carbon				
East Side, (Station Dubois P. O.) ● Clearfield		Dubois, 18, 67	Ad	
East Side, Philadelphia		8b, c	U. S	
East Smethport, ● McKean	D 9	67am, 070, 93d	Ad	
East Smithfield, ● Bradford	D 15	Milan, 42	U. S	
East Springfield, ● Erie		North Springfield, 41	Ad	591
East Stroudsburg, 1 bank, ● Monroe	H	[illegible] Stroudsburg		2,648
East Sunbury, Northumberland		65f	Ad	
East Texas, Lehigh		[illegible]		
East Titusville, Crawford			Ad	
East Towanda, Bradford				
East Troy, ● Bradford			Ad	
East Tyrone, (mail to Tyrone) Blair				
[illegible] Beaver			Ad	
East Washington, Washington				
East Waterford, ● Juniata	K			
East York, York				
Eastwicks, Philadelphia				
Eatonville, Wyoming				
Eau Claire, ● Butler				
Ebenezer, [illegible]				
Ebensburg, [illegible] banks, ● Cambria				
Eberlys Mill, Cumberland				
Eberts, (mail to York) York				
Ebervale, ● Luzerne				
Ebys, Lancaster				
Echo, Armstrong				
Eckenrode Mills, Cambria				
Eckert, (4 miles w. of [illegible] town, [illegible] 21) Lehigh		Allentown		
Eckley, ● Luzerne	H		U. S	
[illegible]				
[illegible]				
[illegible] (P. O. name Venetia) Washington	K			
[illegible] (mail to [illegible])				
Economy, ● Beaver				
Eddington, ● Bucks				
Eddystone, ([illegible] miles [illegible] of Chester, M 20) ● Delaware		110a, 112cc, aaa	U. S	
Eddyville, Armstrong	H 5	New Mayville, 6		
Edella, Lackawanna				
Edelman, Northampton				
Eden, ● Bucks				
[illegible] Chester	M			
Edenborn, (1½ miles w. of [illegible] Cl[illegible] Handtown, M 3) Fayette				
Edenburg, Clarion				
Edenville, Franklin	M	See [illegible] burg		
Edgecliff, Westmoreland				
Edgegrove, (1½ miles [illegible] of Irishtown, M 14) Adams				
Edge Hill, Bedford				
Edgehill, ● Montgomery				
Edgely, Bucks				
Edgemere, (8 miles [illegible] of Dingmans Ferry, G 22) Pike		Stroudsburg		
Edgemont, (2½ miles w. of Newtown Square, L 20) Delaware				
Edgerton Border, Lackawanna	E 19			
Edgewater, (mail to Verona) Allegheny				
Edgewood Park, (R. R. name *Edgewood*,) ● Allegheny	K			
Edgeworth, (Station Sewickley P. O.) ● Allegheny				
Edgwood, Bucks	K			
Edie, Somerset				
Edinboro, 2 banks, ● Erie	D			
Edinburg, ● Lawrence	H			
Edison, Bucks	K			
Edkins, Lycoming				
Edmon, (2 miles n. w. of [illegible] J 4) Armstrong		Salina, 67	Ad	
Edna Mines, Somerset	M			
Edri, (3 miles n. of Saltsburg, J 5) Indiana		[illegible]	Ad	
Edsallville, Bradford	D 14	Snedekerville, 65	Ad	
Edsons, (P. O. name Tie,) Columbia	G			
Edwardsdale, (1 mile w. of Kingston, G 18) ● Luzerne		Kingston		
Edwin, (R. R. name [illegible]) Lancaster	N			
Effort, ● Monroe	H 19	Stroudsburg		
Egypt, (R. R. name *West Coplay Junction*) ● Lehigh	I 19			
Egypt, Fayette	M			
Egypt Mills, Pike		Stroudsburg		
Ehlen, Somerset				
Ehrenfield, ● Cambria	K			
Eidenau, (1½ miles e. of Harmony I 2) Butler				
Eighty-four, (R. R. name *Smithville*,) Washington				
Eisaman, Westmoreland	K			
Ekastown, Butler		Sarversville		
Elam, (1 mile s. of Brandywine Summit, M 19) ● Delaware		Brandywine Summit		
Elba, Allegheny			Ad	
Elbel, Jefferson	H		Ad	
Elben, Allegheny	K		Ad	
Elbinsville, Bedford	N	Bedford, 67	Ad	[illegible]
Elbon, Elk		69c	Ad	
Elbridge, Tioga		Tioga, 30, 31	Ad., W., F. & Co	
Elbrook, (1½ miles n. of [illegible] forks, N 11) Franklin		Franklin, 146	Ad	
Elco, (R. R. name *Woods Run*) ● Washington	L	67ccc, 225	Ad	[illegible]
Elders Ridge, Indiana	J	Edri, 57	Ad	
Eldersville, Washington	K	Hanlin Station, 114	Ad	
Elderton, ● Armstrong	I	Kittanning, 67	Ad	29[illegible]
Penn 7				
Eldora, (P. O. name Edwin) Lancaster	N 17	78	⊐Ad	100
Eldorado, Blair	J 8	67bb	⊐Ad	103
Eldred, 1 bank, ● McKean	C 9	67al	Ad	963
Eldredsville, Sullivan	E 15	Eagles Mere, 46		29
Eleanor, ● Jefferson	H 7	18b	⊐Am	189
Electric, Allegheny		8f	⊐U. S	×
Eleven Mile, Potter	C 10	Oswayo, 96	W., F. & Co	×
Elfinwild, Allegheny	J 3	128a	⊐U. S	×
Elgin, ● Erie	C 3	67w	Ad	138
Elimsport, ● Lycoming	G 14	Allenwood, 112	U. S	161
Elinwood, Lackawanna		52a	⊐W., F & Co	×
Elixir, (2 miles s. e. of Delano, H 17) Schuylkill		Delano, 42	U. S	63
Elizabeth, 1 bank, ● Allegheny	K 3	121d, 225, 227	Am	1,866
Elizabeth Furnace, Blair	J 8	67d	⊐Ad	×
Elizabethtown, 2 banks, ● Lancaster	L 15	67e	Ad	1,473
Elizabethville, 1 bank, ● Dauphin	J 15	65d	Ad	588
Elk City, ● Clarion	G 4	128d	⊐U. S	78
Elk Creek Siding, (mail to Platea) Erie		3a	⊐W., F. & Co	×
Elkdale, Susquehanna	E 19	See Carbondale		98
Elk Forks, Cameron	E 8	50a, b		×
Elkgrove, Columbia	F 16	17b	⊐U. S	×
Elkhorn, Allegheny	K 3	121d, 230	⊐Am	28
Elkin, (2½ miles s. of Georgeville, I 6) Indiana		*Fordham*, 104	U. S	×
Elkins, (mail to Jenkintown) Montgomery		112b	U. S	×
Elk Lake, ● Susquehanna	D 17	Montrose, 28, 91	U. S	207
Elkland, 1 bank, ● Tioga	C 13	23d, 55g	Am., W. F. & Co	1,109
Elklick, 1 bank, ● Somerset	N 6	Meyersdale, 8	U. S	1,007
Elk Lick, (mail to Burnside) Clearfield		119		×
Elk Mills, Chester	N 18	Nottingham, 110	Ad	79
Elkrun, Tioga	D 11	Mansfield, 30	W. F. & Co	19
Elk Run Junction, Jefferson	H 7	18b, f, 104b	⊐Ad	×
Elkview, ● Chester	M 18	110b	Ad	67
Ella, Jefferson	F 6	Clarion, 123	U. S	×
Ellendale Forge, Dauphin	K 14	112ff	⊐U. S	×
Ellenton, Lycoming	E 14	Grover, 65	Ad	×
Elliott, (5 miles w. of Pittsburg, J 3) Allegheny		See Pittsburg		3,345
Elliottsburg, ● Perry	K 13	95	Ad	269
Elliotts Mills, (2 miles s. of Plain Grove, G 2) Lawrence		See Newcastle		29
Elliottson, Cumberland	K 13	43a	Ad	107
Elliottsville, Fayette	N 4	Uniontown, 8, 67	Ad., U. S	58
Ellisburg, Potter	C 10	96	W., F. & Co	109
Ellis Creek, (mail to [illegible]) [illegible]			U. S	×
Ellmont, Elk	F 7	18b	⊐Am	×
Ellrod, Allegheny		8f	⊐U. S	×
Ellsworth, (mail to Bentleyville) Washington	L 2	67a, c	Ad	×
Ellwerth, (3 miles s. of New Holland, L 17) Lancaster		New Holland, 67	Ad	13
Ellwood, Schuylkill	J 16	112ff	⊐U. S	108
Ellwood City, 1 bank, ● Lawrence	H 1	121h, 123a, g	Am., U. S	2,243
Ellwood Junction, Beaver	I 1	67ttt, 121g, h	⊐Ad., Am	
Elm, (2½ miles n. of Milton Grove, L 16) Lancaster		Mount Joy, 67	Ad	16
Elmbud, (3 miles s. w. of W. Liberty, H 2) Butler		Keisters, 11	W., F. & Co	×
Elmdale, (2½ miles w. of Elmhurst, F 19) Lackawanna		52a	⊐W., F. & Co	58
Elmdale, (mail to Maplewood) Pike		52a	⊐W., F. & Co	×
Elmer, Potter	C 11	55g	Am	163
Elmhurst, ● Lackawanna	F 19	28d, 52a	U. S., W., F. & Co	444
Elmora, (2 miles s. w. of Carrolltown, J 7) Cambria		Carrolltown, 55, 67	Ad	×
Elm Siding, Fayette		8h	U. S	×
Elmwood, McKean	D 8	67c	⊐Am	×
Elmwood, Philadelphia		112cc	U. S	×
Elora, Butler	H 3	Euclid, 11	W., F. & Co	29
Elrama, (1½ miles n. of Shireoaks, K 3) Washington		Shireoaks, 67	Ad	207
Elroy (2½ miles n. of Hatfield K 20) Montgomery		Hatfield, 112	U. S	132
Elsie, Cambria	L 8	Gallitzin, 67	Ad	×
Elstonville, (1½ miles w. of White Oak, L 16) Lancaster		Mt. Hope, 36, 112	U. S	48
Elton, Cambria	K 7	67ppp	Ad	79
Elulalia, Forest	E 6	*Sheffield Junction*, 123, 139	Ad., U. S	
Elverson, ● Chester	L 18	112bbb, ccc	U. S	38
Elvilla, (r. f. d. from West Alexander) Washington	L 1	West Alexander, 8	U. S	108
Elwell, Bradford	E 16	Wyalusing, 42	U. S	×
Elwyn, ● Delaware	M 20	110b		×
Elvyn, Allegheny		120		
Ely, (1 [illegible] of D[illegible], K [illegible]) Bucks		Doylestown, 112	U. S	
Elysburg, ● Northumberland	H 16	Paxinos, 65, 112	Ad., U. S	79
Emaus, ● Lehigh	J 20	112l, ww	U. S	263
Emaus Junction, Lehigh	J 20	112l, ww	U. S	1,168
Emblem (2 miles s. e. of Chase, K 3) Allegheny		8f	U. S	×
Embreeville, ● Chester	M 18	112bbb	U. S	107
Emerald, (1½ miles e. of Slatedale, I 19) Lehigh		42a, 112r	U. S	106
Emericksville, Jefferson	G 7	Fuller, 67	Ad	81
Emerson, (3 miles s. w. of Mattie, M 9) Bedford		Everett, 66	Ad	103
Emorys, McKean	D 8	18b	Ad	54
Emigsville, ● York	M 15	65a	Ad	×
Emilie, Bucks	K 22	Bristol, 67	Ad	408
Emlenton, 2 banks, ● Venango	G 4	67ag, 128p	Ad	161
Emma, Westmoreland		67mmm	Ad	1,190
Emmaville, Fulton	M 9	Everett, 66	Ad	×
Emme, (2 miles s. of Ruble, N 3) Fayette		8p	U. S	63
Emmenston, Westmoreland		67kkk	Ad	×
Emmons, Sullivan	F 16	17b		×
[illegible] ● [illegible]			U. S	[illegible]
Emporium, [illegible] bank, ● Cameron			Am	121
Emporium Junction, Cameron	E 9	67al, s	Ad., Am	2,463
Emsworth, ● Allegheny	J 2	67rrr	⊐Ad	×
Endeavor, Forest	E 5	63a, b	Ad	958
Enders, Dauphin	J 14	Halifax, 65		×
Energy, Lawrence	H 1	Chewton, 123	Ad	121
Engleside, Philadelphia		67a, qqq	Ad., U. S	29
E[illegible] (r. f. d. from [illegible]) Washington	L 1	Claysville, 8	U. S	
English Center, ● Lycoming	F 12	100		680
English Mills, Lycoming	F 12	Waterville, 53, 55	Am	504
Enhaut, (1½ miles s. e. of Steelton, L 14) Dauphin		60		×
Enid, (3½ miles n. of Wells Tannery, L 9) Fulton		Hopewell, 66	⊐Ad	807
Enlow, (P. O. name McMinn) Allegheny		[illegible]	⊐Am	26
Ennisville, Huntingdon	J 10	Petersburg, 67	Ad	209
Eno, (2 miles n. w. of Time, M 1) Greene		[illegible] Lick, 145	Ad	61
Enola, Dauphin		65a	⊐Ad	×
Enon Valley, (R. R. name *Enon*) ● Lawrence	L	[illegible]	Ad	×
Enslow, (3 miles n. e. of Cliff Mine, J 2) Allegheny		Cliff Mine, 90	⊐Am	395
Enterline, Dauphin	J 14	Halifax, 65	Ad	×
Enterprise, Bradford		112d	⊐U. S	27
Enterprise, McKean	E 8	69a	⊐W., F. & Co	×
Enterprise, ● Warren	E 4	Titusville, 29, 67	Ad	×
Enterprise, York		152		261
[illegible] ([illegible] sserville, K 12) Cumberland		[illegible]	Ad	×
Entriken, Huntingdon	K 9	66a	Ad	13
Ephrata, 2 banks, ● Lancaster	L 17	112r	U. S	127
E[illegible] (R. R. [illegible]) ● Allegheny	K 3	8t	⊐U. S	2,451
Equinunk, ● Wayne	D 20	Preston Park, 59	Ad	×
Equitable, (2 miles s. w. of Springchurch, J 4) Armstrong		*Apollo Station*, 67	Ad	461
[illegible] b, Blair	K 9	67bb	⊐Ad	
Erbdale, (1¾ miles n. w. of Limerock, L 16) Lancaster		Limerock, 112		
Ercildoun, ● Chester	M 18	*Newlin*, 67	⊐Ad	161
Erdlee, (R. R. name *Iowa Mill*) Jefferson		[illegible]	⊐Ad	×
Erdman, (4 miles n. of Gratz, J 15) Dauphin		[illegible] 65, 112	A[illegible]	
Erie, 5 banks, ● Erie	B 2	11a, 41a, 56, 67w, nnn, 21[illegible]	[illegible] Natl., W.[illegible]	[illegible]
[illegible] York		Etters, 65		
Erwinna, ● Bucks	J 21	Quakertown, 11		
Eshbach, Berks	K 19	112ee		
Eshcol, Perry		[illegible]		
Esplen, Allegheny				
Espy, ● Columbia	H			
Espy Ferry, Columbia				
Espy Run, Luzerne				
Espyville, ● Crawford				
Espyville Station, ● Crawford				
Essen, ● Allegheny			Ad	
E[illegible]k Heights, Lycoming			Am	
Essington, ● Delaware	M 21	112cc		×
Estella, Sullivan	E 15	Eagles Mere, 46	U. S	109
Esterly, (3 miles e. of Reading, K 18) ● Berks		See Reading		68
[illegible]				×
[illegible]		Smiths Ferry, 67	Ad	89
[illegible] ● Beaver	J 2	121a	Am	361
Etna, ● Allegheny	J 3	53, 67zz, 123a	⊐Ad., U. S	5,384
E[illegible]n, (2 miles s. w. of Berks, J 18) Berks		Berks, 112	⊐U. S	58
Etters, (R. R. name *Goldsboro*,) ● York	L 15	67	Ad	561
Euclid, ● Butler	H 3	11a	W., F. & Co	58
Eunice, (2 miles n. w. of Lynn, E 18) Susquehanna		Lynn, 42	⊐U. S	×
Eureka, Montgomery	K 21	Doylestown, 112	U. S	103
Eureka, Westmoreland		8f	⊐U. S	×
Evans, Fayette	M 4	8o, 67ff	⊐Ad., U. S	×

Ad., Adams Ex. Am., American Ex. Natl., National Ex. U. S. United States Ex. W., F. & Co., Wells, Fargo & Co. Ex. W. J., West Jersey Ex.

TOWN, COUNTY.	INDEX	RAILWAY, or, if not on a Railroad, nearest station.	EX.	POP.
Evans, McKean	D 7	93b		×
Evans City, 1 bank, ● Butler	I 2	123a	U. S	1,203
Evans Falls, Wyoming	F 17	Tunkhannock, 42	U. S	68
Evans Run, (mail to Ebensburg) Cambria		[illegible]	Ad	×
Evansville, Berks		[illegible]	U. S	×
Evansville, (1½ miles n. e. of Fowlerville, G 16) Columbia		Tunkhannock, 42		×
Evendale, Juniata	I	Selinsgrove, 67	Ad	108
Everett, 1 bank, ● Bedford	M 9	66a	Ad	810
Everett Summit, Bedford		66a	Ad	×
Evergreen, Bradford	E 16	New Albany, [illegible]	U. S	108
Everhart Junction, (mail to Laflin) Luzerne		42	U. S	×
Everson, ● Fayette	L 4	8, 67ff	Ad	891
Ewing, (mail to Oleona) Potter		[illegible]	Ad	×
Ewing, (R. R. name Neale Station) Armstrong	I 4	[illegible]	Ad	13
Ewings Mills, Allegheny	J	8a	Ad	×
Ewingville, (1½ miles s. w. of Carnegie, K 2) Allegheny		Carnegie, 113, 114	Ad, Am	×
Excelsior, ● Northumberland	I 16	65e, 112ll	U. S	361
Exchange, Montour	G 15	Jerseytown, [illegible]	Ad	78
Exeter, Luzerne	F 18	42b	U. S	1,918
Exmoor, Schuylkill	I 16	12m	U. S	×
Expedit, (2½ miles s. of [illegible], J 7) Cambria		[illegible]	Ad	57
Export, ● Westmoreland	K 4	67fff	Ad	×
Exposition, (Summer P. O.) Crawford	E 3	11	W., F. & Co	×
Exton, Chester	L	[illegible]	U. S	261
Extract, Somerset		8f	U. S	×
Evers Grove, Columbia	G	17a	Ad	108
Eynon, (2 miles s. of Archbald, E 19) Lackawanna		Archbald, 13, 59	Ad., Natl	63

F

TOWN, COUNTY.	INDEX	RAILWAY, or, if not on a Railroad, nearest station.	EX.	POP.
Factoryville, ● Wyoming	E 18	28	U. S	659
Faggs Manor, Chester	M 18	Oxford, [illegible]	Ad	78
Fagleysville, Montgomery	K [illegible]	Boyertown, 112	U. S	161
Fagundus, Warren	[illegible]	[illegible]	Ad	208
Fahnestalk, Bradford	E 1[illegible]	[illegible]		×
Fairbanks, Westmoreland	L [illegible]		Ad	×
Fairbanks Junction, (mail to Saltsburg) Indiana		[illegible]	Ad	×
Fairbrook, (r. f. d. Pennsylvania Furnace) Center		[illegible]	Ad	×
Fairchance, ● Fayette	M [illegible]	8p, 67ff	Ad, U. S	1,219
Fairdale, Susquehanna	D 17	Montrose, 28, 42	U. S	491
Fairfield, ● Adams	N [illegible]	Virginia Mills, 146	Ad	395
Fairfield, Lycoming	G 14	112d	U. S	×
Fairfield Center, Lycoming	I 14	Montoursville, 112	U. S	×
Fair Grounds, Potter	D 10	8b	Ad	×
Fairhaven, Allegheny	K 2	120		309
Fairhill, (Station Philadelphia P. O.) ● Philadelphia		[illegible]	Ad	×
Fair Hill Junction, Philadelphia		[illegible]	U. S	×
Fairhope, Somerset	M [illegible]	8f	U. S	598
Fairland, (1 mile s. of Lime Rock, L 16) Lancaster		Lime Rock, 112	U. S	78
Fairmount, Butler	H 1	123d	U. S	×
Fairmount, Lancaster	M 17	[illegible]	Ad	39
Fairmount, (Station Philadelphia P. O.) ● Philadelphia		see Philadelphia		×
Fairmount City, ● Clarion	H [illegible]	[illegible]	Ad	581
Fairmount Springs, ● Luzerne	G 18	Shickshinny, 28	Ad, U. S	77
Fairoaks, (1½ miles n. w. of Leetsdale, J 2) Allegheny		[illegible]	Am	×
Fairplain, (2½ miles [illegible], C 2) Erie		Avonia, 41, 67	Ad	×
Fairplay, (4½ miles [illegible] field, N 12) Adams		Virginia Mills, 146	Ad	78
Fairview, Butler				235
Fairview, ● Erie	C [illegible]	[illegible]	Ad, W., F. & Co	327
Fairview, (P. O. name West Fairview,) Cumberland	K [illegible]	[illegible]	Ad	1,800
Fairview, Luzerne		[illegible]	U. S	×
Fairview, (P. O. name Woodlyn) Delaware	M 2[illegible]	[illegible]		×
Fairview Mine, Somerset		8h		×
Fairview Station, (P. O. name Avonia,) Erie	C	[illegible]	Ad	261
Fairview Village, ● Montgomery	[illegible]	Norristown, [illegible]	Ad, U. S	103
Fairville, Chester	M 19	110	Ad	109
Fallbrook, ● Tioga	[illegible]	[illegible]	Am	900
Fallentimber, (mail to Vanormer) Cambria		[illegible]	Ad	161
Falling Spring, Luzerne		[illegible]	U. S	×
Falling Springs, Perry	K		Ad	261
Falls, ● Wyoming		12	U. S	104
Falls, (mail to Etters) York		65a	Ad	×
Falls Creek, ● Clearfield		67ah, 18b, h, 67a, [illegible]	Ad	1,009
Fallsdale, (2 miles s. w. of West Damascus, D 20) Wayne		see Honesdale		×
Fallsington, ● Bucks	[illegible] 2	Woodbourne, 112	U. S	409
Falls of Schuylkill, (Station Philadelphia P. O., R. R. name Falls) ● Philadelphia		112e		×
Fallston, ● Beaver			Ad	549
Falmouth, ● Lancaster	L 5	67b	Ad	261
Fannettsburg, ● Franklin	[illegible]	See Shippensburg		709
Fargo, (r. f. d. [illegible]) Washington		Claysville, 8	U. S	×
Fargus, (2 miles [illegible], G 12) Clinton		see Lockhaven		×
Farmdale, Lancaster		[illegible]	U. S	×
Farmer, Bucks		[illegible]	Ad	×
Farmers, York	M [illegible]	York, 65, 67, 146, 152	Ad	407
Farmers Mills, Center	H [illegible]	Spring Mills, [illegible]	Ad	261
Farmers Valley, McKean	D [illegible]	[illegible]	Ad	269
Farmersville, ● Lancaster	L 17	Bareville, 67	Ad	329
Farmington, ● Fayette	N [illegible]	Uniontown, 8, 67	Ad, U. S	103
Farmington, Lehigh	I 16	112	U. S	×
Farmington Center, Tioga	C 1	Tioga, 30	Ad, W., F. & Co	×
Farmington Hill, Tioga	C 1	Tioga, 30	Ad, W., F. & Co	13
Farm School, (mail to Doylestown) Bucks		112g	U. S	×
Farm Switch, (mail to Pittston) Luzerne		42h	U. S	×
Farmo, Wayne	F 20	Waymart, 13	Natl	×
Farnsworth, (2½ miles s. e. of Seven Points, I 15) Northumberland		Trevorton, 112	U. S	×
Farragut, Lycoming	G [illegible]	Montoursville, 112	U. S	×
Farrandsville, ● Clinton		67	Ad	478
Farview, Wayne		[illegible]	Natl	28
Fassett, Bradford		[illegible]	Ad	×
Fatland, Montgomery		[illegible]	Ad	×
Faunce, (4 miles w. of [illegible], 9) Clearfield		[illegible], 67	Ad	×
Fauncetown, Crawford	F 3	Hydetown, 67	Ad	×
Fawngrove, York	N 16	Delta, 15	Ad	202
Fay, (1½ miles s. e. of New Wilmington, G 1) Lawrence		New Wilmington, 123	Ad	56
Fayette, Fayette	M 4	8o	U. S	×
Fayette City, 1 bank, ● Fayette	L [illegible]	121d, [illegible]	Am	1,595
Fayetteville, ● Franklin	M 1[illegible]	30½, 43f	Ad	761
Fearnot, (3 miles w. of [illegible], I 16) Schuylkill		Tremont, 112	U. S	14
Feasterville, Bucks	L [illegible]	Trevose, 112	U. S	308
Federal, ● Allegheny	K 2	[illegible]	Am	507
Fee, (r. f. d. from Franklin) Venango	F	See Franklin		×
Feederham Switch, (mail to Pittston) Luzerne		42mm	U. S	×
Felix, Somerset	L	[illegible], 8m	U. S	27
Felton, ● York	M [illegible]	152	Ad	236
Felton, (P. O. name Barker) Delaware	M 2[illegible]	8o	U. S	29
Fenelton, Butler	H [illegible]	18h	Am	25
Fenmore, York	M 16	[illegible]	Ad	×
Ferdinand, (2½ miles s. w. of Union City, C [illegible]) Erie		See Union City		×
Ferce, Westmoreland	L [illegible]	Alverton, 67	Ad	×
Ferguson, Fayette	M 4	8o, 67fff	Ad, U. S	×
Fermoy, Wayne	F 20	Waymart, 13	Natl	×
Fern, Clarion	F 4	Knox, 123	U. S	28
Ferndale, Bucks	J 21	Perkasie, 112	U. S	161
Ferndale, Cambria	K 7	8m	U. S	224
Ferndale, Chester	L 18	112bbb	U. S	×
Ferndale, Forest	E 6	29	Ad	×
Ferndale, Schuylkill		112mm	U. S	×
Ferney, Clinton	G [illegible]	67	Ad	×
Fernglen, (2 miles s. of Liberty Square, M 17) Lancaster		[illegible] Ferry, 67	Ad	36
Fern Glen, Luzerne		67	Ad	×
Fern Hill, Chester		67g	Ad	×
Fern Rock, (Station Philadelphia P. O.) ● Philadelphia		112e	U. S	×
Fern Siding, (mail to Tremont) Schuylkill		112	U. S	×
Fernwood, ● Delaware	L 2[illegible]	110	Ad	809
Fernwood, McKean	D [illegible]	8f	Am	×
Fernwood, Luzerne		[illegible]	Natl	×
Ferris, Butler	G [illegible]	[illegible]	W., F. & Co	53
Ferrona, Mercer		[illegible]	Am, W., F. & Co	×
Fertigs, Venango	I [illegible]	See Oil City		89
Fertility, Lancaster	L 1[illegible]	Lancaster, [illegible]	Ad, U. S	109
Fetterman, Allegheny	K [illegible]	see Pittsburg		309
Fetterman, Beaver		67ff	Ad	×
Ficht, Allegheny		[illegible]		×
Fiedler, Center	H 1[illegible]	Coburn, 15	Ad	×
Fields Station, Lycoming	E [illegible]	30		×
Fields Station, (R. R. name Gray) Lycoming	F 12	65	Ad	207
Filer, Mercer	G 2	[illegible]	W., F. & Co	×
Fillmore, Center	H 1[illegible]	[illegible]	Ad	361
Finland, Bucks	K 20	Pennsburg, 106	U. S	28
Finleyville, 1 bank, ● Washington	K [illegible]	8f, [illegible]	U. S	447
Finney, Washington	L 1	8f	U. S	10
Firstfork, Cameron	F 10	Sinnemahoning, 67	Ad	×
Fiscal, (7½ miles s. w. of Seitzland, N 15) York		Seitzland, 65	Ad	39
Fisher, ● Clarion	F 5	Clarion, 123	U. S	107
Fishers, Philadelphia		112a	U. S	×
Fishers Ferry, Northumberland	I 14	65a	Ad	38
Fishers Summit, Huntingdon	K 9	66a	Ad	×

TOWN, COUNTY.	INDEX	RAILWAY, or, if not on a Railroad, nearest station.	EX.	POP.
Fishertown, (4½ miles n. e. of Cessna, L 8) ● Bedford		Bedford, 67	Ad	261
Fisherville, Dauphin	J 14	Halifax, 65	Ad	268
Fish House Junction, (mail to Philadelphia) Philadelphia		67a	Ad	×
Fishing Creek, Columbia	G 16	Forks, 17	U. S	129
Fishing Creek, Lancaster	N 17	67e	Ad	×
Fites Eddy, Lancaster	N 17	67e	Ad	×
Fitler, Philadelphia		67a	U. S	×
Fitz Henry, (R. R. name Port Royal,) ● Westmoreland	L 1	8f, 121e	Am., U. S	707
Fitzwatertown, ● Montgomery	K 20	Glenside, 112	U. S	161
Fivetorks, Franklin	N 11	146b	Ad	109
Five Locks, Berks		67k	Ad	×
Fivepoints, Mercer	G	see West Middlesex		43
Five Points, Clearfield	I 7	55a, 67pp	Ad., Am	×
Flagstone, (R. R. name Pond Eddy,) Pike	F 22	30a	W. F. & Co	178
Flatwoods, Fayette	L 4	Dickerson Run, 121	Am	58
Fleeger (R. R. name Jamisonville) Butler	H 3	11a	W., F. & Co	29
Fleetville, Lackawanna	E 19	Dalton, 28	U. S	261
Fleetwood, ● Berks	J 18	112l	U. S	978
Fleming (R. R. name Unionville) ● Center	H 10	67 ff h	Ad	461
Fleming Park, Allegheny		121a	Am	×
Flemington, ● Clinton	G 12	67hh	Ad	864
Flick, (R. R. name Houseville) Butler	I 3	11h	W., F. & Co	27
Flicksville, Northampton	H 20	9a	U. S	109
Flinn, (mail to Fitzhenry) Westmoreland		8f	U. S	×
Flinton, ● Cambria	I 8	67ss	Ad	58
Flog Hill Mine, Somerset		8h	U. S	×
Flora, Indiana	H 7	Sidney, 104	Am	78
Floradale, ● Adams	M 13	Menallen, 112	U. S	129
Floral, (5 miles w. of Millhall, G 12) Clinton		Millhall, 14, 27, 67	Ad., Am	×
Floreffe, (2 miles s. of Jones Station, K 3) Allegheny		Jones Station, 67, 225, 230	Ad	×
Florence, Northampton		42l	U. S	×
Florence, ● Washington	J 1	Burgettstown, 114	Ad	381
Florin, ● Lancaster	L 16	67c	Ad	609
Florland, Lancaster		112g	U. S	×
Flourtown, ● Montgomery	L 21	112f	U. S	561
Flowing Spring (P. O. name Canoecreek, J 9) Blair		67ff	Ad	83
Floyd, (2 miles n. w. of Rockland, F 4) Venango		St. George, 67	Ad	×
Flynn (3 miles w. of Birchardville, D 17) Susquehanna		Montrose, 28, 42	U. S	×
Fogelsville, ● Lehigh	J 19	see Allentown		400
Folcroft, (½ mile n. e. of Glen Olden, M 21) ● Delaware		110a		103
Foley, Somerset	M 7	8f	U. S	×
Folsom, (mail to Holmes) Delaware	M 27	8a	U. S	×
Foltz, Fayette		8o	U. S	×
Foltz, ● Franklin	M 10	Mercersburg, 43	Ad	201
Fombell, Beaver	I 2	Goehring, 123	U. S	13
Font, Chester	L 19	Uwchland, 112	U. S	×
Fontaine, Chester	L 18	112bbb	U. S	×
Fontana, Lebanon	K 16	Colebrook, 37	Ad	39
Foot of Mountain, Schuylkill		21l	U. S	×
Foot of Plane, Bradford	E 15	10a, c		109
Foot of Plane, Clinton	F 1[illegible]	37		×
Ford City, 1 bank, ● Armstrong	I 4	67ag	Ad	2,870
Fordham, Jefferson	H 6	104a	Ad., Am	×
Fordyce, Greene	M 2	Waynesburg, 145	Ad	58
Foreman, (2½ miles n. w. of Tatesville, L 9) Bedford		Everett, 66	Ad	36
Forest, Chester		67h	Ad	×
Forest, McKean	C 8	19a	W., F. & Co	×
Forest Castle, Luzerne		42h	U. S	×
Forest City, 1 bank, ● Susquehanna	E 19	13a, 30d	Ad., W., F. & Co	4,279
Forest City Station, Wayne	E 19	59	Ad	×
Forest Grove, Allegheny		122		×
Forestgrove, ● Bucks	K 21	Buckingham, 112	U. S	161
Foresthill, Union	H 13	Lewisburg, 67, 112	Ad., U. S	103
Forest House, (R. R. name Keating Summit) ● Potter	E 9	23a, 67al	Ad	78
Forest Lake, Susquehanna	D 18	Montrose, 28, 42	U. S	109
Forest Park, (4 miles w. of Bushkill, G 21), Summer P. O.) Pike		see Stroudsburg		×
Forest Siding, Columbia		112nn	U. S	×
Forestville, ● Butler	G 2	Harrisville, 118	W., F. & Co	209
Forestville, Schuylkill	I 16	112a	U. S	×
Forks, (P. O. Clarence) Center	H 10	55a	Am	×
Forks, Columbia	G 16	17a	U. S	69
Forkston, ● Wyoming	E 17	Mehoopany, 42	U. S	261
Forksville, ● Sullivan	F 15	Eagles Mere, 46		152
Fort Bigham, Juniata		142		×
Fort Hill, Montgomery		67qq	Ad	×
Fort Hill, Somerset	M 5	8f	U. S	27
Fort Hill Mines, Fayette		121e	Am	×
Fort Hunter, (R. R. name Rockville) ● Dauphin	K 14	65b, 67d, 112ff	Ad., U. S	369
Fort Littleton, Fulton	L 10	Shade Gap, 47		103
Fort Loudon, ● Franklin	M 10	43d	Ad	361
Fortney, York	L 14	York, 65, 67, 146, 152	Ad	17
Fort Palmer, (3 miles s. w. of W. Fairfield, K 6) Westmoreland		New Florence, 67	Ad	23
Fort Pitt, Allegheny		114a, 225		×
Fort Robinson, Perry	K 12	95	Ad	×
Fortuna, Montgomery		112g	U. S	×
Fortune, (r. f. d. from Washington) Washington		Washington, 8, 114, 145	Ad., U. S	×
Fort Washington, ● Montgomery	L 21	112b	U. S	791
Fortyfort, ● Luzerne	F 18	28e, 42l, h	U. S	1,557
Forward, Somerset	L 7	Hooversville, 8	U. S	103
Fossilville, Bedford	M 8	67xx	Ad	108
Foster, (P. O. name Hopbottom) Susquehanna	D 18	28b	U. S	326
Foster, (P. O. name Coal City) Venango	F 3	67ag	Ad	×
Foster Brook, McKean	C 8	65⅝, 67an	Ad	×
Fosters Mills, Armstrong	H 4	East Brady, 67	Ad	×
Fosterville, Westmoreland	K 4	67fff	Ad	×
Fostoria, Blair	J 9	67d	Ad	×
Foundryville, Luzerne	H 18	42k	U. S	×
Fountain, Center	H 10	67h	Ad	×
Fountain, Schuylkill	I 16	Donaldson, 112	U. S	29
Fountain Dale, Adams	N 12	Monterey, 146	Ad	161
Fountain, Lehigh				1,214
Fountain Springs, (½ miles s. e. of Ashland, I 16) ● Schuylkill		Ashland, 42, 112	U. S	491
Fountainville, Bucks	K 21	Doylestown, 112	U. S	103
Four Mile Run, (mail to Leetonia) Tioga		41½		×
Fouse, (mail to Jamescreek) Juniata		66a	Ad	×
Foutswell, Somerset	L 4	8m	U. S	×
Fowler, Center	I 10	67hh	Ad	×
Fowlerville, Columbia	H 12	Berwick, 28	Ad., U. S	58
Foxburg, 1 bank, ● Clarion	G 7	67ag, 123d, p	Ad., U. S	649
Foxburg, Forest	E 6	28m	U. S	×
Fox Chase (Station Philadelphia P. O.) Philadelphia		112ex	U. S	×
Foxcroft, Delaware		110c	Ad., U. S	×
Fox Hill, Chester	L 19	112ee	U. S	×
Foxton, (5 miles n. of Saxton, L 9,) Huntingdon		Saxton, 66	Ad	53
Foxtown, Westmoreland	K 4	67fff, zzz	Ad	×
Frackville, ● Schuylkill	I 17	67n, 112q	Ad., U. S	2,594
Frackville Junction, Schuylkill		67n, 112g	Ad., U. S	×
Fraleys, McKean	D 8	30h	W. F. & Co	×
Frampton, Clarion	G 5	Clarion, 123	U. S	×
Francis, (2½ miles n. w. of Franklin Corners, C 2) Erie		Girard, 56, 11	Natl., W. F. & Co	×
Francis, Potter	E 11	97		×
Franconia, Montgomery	K 20	Souderton, 112	U. S	129
Frank, ● Allegheny	K 3	Scott Haven, 8, 121	Am., U. S	563
Frank, Somerset		8f	U. S	×
Frankford, (Station Philadelphia P. O.) ● Philadelphia	L 21	67a, 112c	Ad., U. S	×
Frankford Junction, Philadelphia		67a	Ad	×
Frankfort Springs, (r. f. d. from Hookstown) ● Beaver	J 1	Burgettstown, 114	Ad	128
Frankhurst, Clearfield	I 7	104e	Ad	×
Franklin, Cambria				961
Franklin, 5 banks, ● Venango	F 3	30p, 41b, 67ag, ar	Ad., Am., W. F. & Co	7,317
Franklin Corners, Erie	C 2	Fairview, 56	Natl	361
Franklindale, Bradford	E 15	Monroeton, 10, 42	U. S	319
Franklin Forge, Blair	J 9	67ff	Ad	×
Franklin Forks, Susquehanna	C 18	Montrose, 28, 42	U. S	161
Franklin Junction, Luzerne	F 18	22a	U. S	×
Franklin Mills, Fulton	N 9	Everett, 66	Ad	45
Franklintown, York	L 14	Dillsburg, 43	Ad	250
Franklinville, Huntingdon	J 10	Spruce Creek, 67	Ad	19
Frankstown, ● Blair	J 9	67ff	Ad	204
Frazer, ● Chester	L 19	67b, g, l	Ad	161
Fredell, (3 miles s. of West Monterey, G 4; R. R. name Upper Hillville) Clarion		67ag	Ad	×
Frederick, Montgomery	K 20	Spring Mount, 67	Ad	261
Fredericksburg, ● Lebanon	J 16	Jonestown, 112	U. S	891
Fredericksville, Berks	J 19	Lyon Station, 112	U. S	×
Fredericktown, ● Washington	L 3	225, 230		161
Fredonia, ● Mercer	F 2	11a	W., F. & Co	437
Freeburg, ● Snyder	I 14	Selinsgrove, 67	Ad	591
Freed, Fayette	L 5	Scottdale, 82, 67	Ad., U. S	13
Freedom, 1 bank, ● Beaver	I 2	67rrr, 223, 229	Ad	1,783
Freedom, Juniata		142		×
Freehold, ● Warren	C 4	Pittsfield, 29, 67	Ad., Am	161
Freeland, 1 bank, ● Luzerne	H 18	42gg, k	U. S	5,254
Freeman, (3 miles n. of Beckersville, K 18) Berks		Geigers Mills, 112	U. S	×
Freeman, McKean	D 8	19b, 30h	Am., W., F. & Co	
Freemansburg, ● Northampton	I 20	22b	U. S	596
Freemansburg Station, Northampton	I 20	42t	U. S	×
Freeport, 1 bank, ● Armstrong	I 4	67z	Ad	1,754
Freestone, (1½ miles s. e. of Metal, L 11) Franklin		Richmond Furnace, 43	Ad	56
Penn 8				

TOWN, COUNTY.	INDEX	RAILWAY, or, if not on a Railroad, nearest station.	EX.	POP.
Fremont, Chester	N 17	Nottingham, 110	Ad	79
French Creek Junction, Chester	L 19	112dd	U. S	×
Frenchtown, Crawford	E 3	Meadville, 11, 30	W., F. & Co	42
Frenchville, Clearfield	G 9	Karthaus, 67	Ad	161
French Point, (mail to Economy) Beaver		67rrr	Ad	×
Fretz, (2½ miles n. of Bedminster, J 21) Bucks		Doylestown, 112	Ad	36
Freys, (2½ miles s. of Keefers, M 11) Franklin		Chambersburg, 30½, 43, 89, 112, 146	Ad	63
Freys Grove, (mail to Middletown) Dauphin		112m	U. S	×
Freysville, York		See York		309
Freytown, Lackawanna	F 19	Moscow, 28	U. S	×
Fribley, (3½ miles s. of Mawrglen, F 15) Lycoming		Mawrglen, 149	U. S	×
Fricks, Bucks	K 20	Colmar, 112	U. S	203
Fricks, Cambria	J 8	104e	Ad	×
Fricks, Fayette		8r	U. S	×
Fricks Lock, (4½ miles s. w. of Pottstown, K 19) Chester		67k	Ad	29
Friday, Fayette		8f	U. S	×
Friedens, ● Somerset	L 6	8m	U. S	104
Friedensburg, Schuylkill	I 17	Schuylkill Haven 67, 112	Ad, U. S	261
Friedensville, ● Lehigh	J 20	Center Valley, 112	U. S	504
Friends, (5 miles w. of Millerton, C 14) Tioga		Millerton, 30	W., F. & Co	×
Friendship Tunnel, (mail to Bells Landing) Clearfield		55a	Am	×
Friendsville, ● Susquehanna	C 17	Montrose, 28, 42	U. S	110
Frinks, (P. O. name Veley) Potter	D 10	38a	Am	×
Frisbie, Schuylkill	I 17	42v	U. S	×
Frisbie, (1½ miles n. w. of Sweet Valley G 17) Luzerne		Hunlock Creek, 28	U. S	×
Frisco, ● Beaver	H 2	123a, h	U. S	158
Fritz, Somerset		8m	U. S	×
Fritz, Union	G 14	112l	U. S	×
Fritztown, Berks	K 17	112e	U. S	109
Frogtown, Clarion	G 5	New Bethlehem, 67	Ad	106
Frost, Fayette	M 4	67fff	Ad	×
Frostburg, Jefferson	H 6	Horatio, 104	[illegible]	[illegible]
Frosts, (P. O. name Pigeon,) Forest	E 6	123d		[illegible]
Frugality, ● Cambria	I 8	67ss		[illegible]
Fruit, (r. f. d. from Lancaster) Lancaster		Neffsville, 35		307
Fruitville, Montgomery	K 20	East Greenville, 106	U. S	58
Frush Valley, Berks	K 18	112l	U. S	×
Fryburg, ● Clarion	F 5	Shippensville, 143	U. S	263
Frye, (mail to Monongahela) Washington		[illegible]		
Fuller, Fayette		[illegible]		
Fuller, (mail to Campram) Jefferson		[illegible]		
Fullerton, ● Lehigh		[illegible]		
Fulmor, Montgomery	K 21	112h		
Fulton, Northumberland	I 16	65e		
Fulton, Allegheny		225		
Fulton House, Lancaster	M 17	[illegible]		
Furlong, Bucks	K 21	[illegible]		
Furnace, Blair		[illegible]		
Furnace, (mail [illegible]) Lehigh		[illegible]		
Furnace Bridge, Lehigh		[illegible]		
Furnace Road, Huntingdon		[illegible]		
Furniss, (½ mile n. of Greene, N 17) Lancaster		Goshen, 78	Ad	59
Fyan, Bedford	L 7	Bedford, 67	Ad	58

G

TOWN, COUNTY.	INDEX	RAILWAY, or, if not on a Railroad, nearest station.	EX.	POP.
Gabelsville, (1 mile n. w. of Boyertown, K 19) Berks		Boyertown, 112	U. S	52
Gaibleton (2 miles s. of Homer, I 6) Indiana		Homer City, 67	Ad	14
Gaines, ● Tioga	D 12	23a, c, d	Am., W., F. & Co	403
Gaines Junction, (mail to Gaines) Tioga		23a, d	Am., W., F. & Co	×
Gaines Junction, (mail to Leetonia) Tioga	D 12	41½		×
Gale, Washington				78
Galesburg, Center	H 12	27a, b	Am	×
Galeton, 1 bank, ● Potter	D 11	23a, c, d, 54	Am	2,415
Galilee, ● Wayne	D 21	Honesdale, 13, 30	Natl., W., F. & Co	104
Gallagherville, Chester		67b	Ad	×
Gallatin, (mail to Sunnyside) Allegheny		121d	Am	×
Gallitzin, ● Cambria	J 8	67e	Ad	2,759
Gallop, McKean	D 8	19a, b	W., F. & Co	×
Gallows, Bucks	J 21	Bingen, 112	U. S	104
Gamble, Washington		8t	U. S	×
Ganister, (R. R. name Springfield Junction,) ● Blair	J 9	67ff, gg	Ad	407
Ganoga Lake, Sullivan	F 16	42g	U. S	×
Gans, Fayette	N 3	8p	U. S	13
Gap, 1 bank, ● Lancaster	M 18	67b	Ad	507
Gap Junction, Franklin		43d	Ad	×
Gap Junction, Lehigh		42t	U. S	×
Gapsville, Bedford	M 9	Everett, 66	Ad	183
Garber, Lancaster		67b	Ad	×
Gardeau, (mail to Springcreek) Warren		67oo	Ad	×
Gardeau, ● McKean		[illegible]		
Gardens, Chester				
Gardenville, ● Bucks	K 21	Doylestown, 112	U. S	109
Gardiner Junction, Tioga		30e	W., F. & Co	×
Gardner, Blair	I 9	67mm	Ad	×
Gardners, Adams	M	[illegible]		
Gardners, [illegible]		[illegible]		
Gardners, Luzerne		[illegible]		
Gardners Switch, (mail to [illegible]) Luzerne		[illegible]		
Garden, Berks		[illegible]		
Garfield, Warren		[illegible]		
Garfield, Allegheny		[illegible]		
Gargol, (2½ miles s. of [illegible], L 13) Adams		Hunters Run, 64, 112	U. S	27
Garlsville (2½ miles s. of [illegible], M 21) Bucks		Souderton, 112	U. S	103
Garland, ● Warren	D 5	29, 67w	Ad., Am	307
Garmans Mills, Cambria	I 7	67rr	Ad	22
Garner (6 miles n. e. of Port Allegany, D 9) McKean		Port Allegany, 33, 67	Am	×
Garnet, McKean	D 7	93b		×
Garoff No. 8, (mail to Houtzdale) Clearfield		67oo	Ad	×
Garrett, ● Somerset	M 6	8f, k	U. S	488
Garrettford (½ miles s. of Upper Darby, M 20) Delaware		Upper Darby, 110	Ad	569
Garrett Road, Delaware	M 21	110c	Ad	×
Garretts Run, (mail to Kittanning) Armstrong		67ag	Ad	×
Garrison, ● Greene	N 1	Waynesburg, 145	Ad	27
Garrison, (mail to Brookville) Jefferson		67ah	Ad	×
Garrers Ferry, (mail to Ingleside) Westmoreland		67ag	Ad	×
Garway, Clearfield	I 7	55a, 67pp, tt	Ad	×
Gastonville, ● Washington	K 7	8t	U. S	407
Gastown, (2 miles n. w. of Elderton, I 5) Armstrong		Kittanning, 67	Ad	×
Gatchellville, York	N 16	Muddy Creek Forks, 152	Ad	261
Gatesburg, Center	H 11	96		53
Gault, Allegheny		8f	U. S	×
Gayly, (1½ miles w. of Remington, J 2) ● Allegheny		Ingram, 114	Ad	163
Gaysport, Blair				309
Gazzam, ● Clearfield	H 8	55d	Am	×
Gearhartsville, Clearfield	I 9	Philipsburg, 55, 67, 115	Ad., Am	307
Geary, Westmoreland	K 4	Greensburg, 67	Ad	32
Gebhart, Somerset	M 6	Rockwood, 8	U. S	102
Gehman, Berks	J 19	112ee	U. S	×
Gehrton, Crawford	E 1	11e	W., F. & Co	×
Geigers, Somerset		8m	U. S	×
Geigers Mills, (R. R. name Geigertown,) ● Berks	K 18	112bbb	U. S	109
Geisingers, Lehigh		42t	U. S	×
Geisengers Farm, (mail to South Bethlehem) Northampton		42t	U. S	×
Gelstown, Cambria	K 7	Johnstown, 8, 67	Ad., U. S	58
Gelatt, Susquehanna	D 19	Thompson, 13, 30	Natl., W., F. & Co	161
Gem, Fulton	M 10	Fort Loudon, 43	Ad	32
Genesee, ● Potter	C 10	23c, 96	Am., W., F. & Co	204
Geneva, ● Crawford	E 2	30n	W., F. & Co	215
Geneva, Fayette		225		×
Geneva, Beaver		67rrr	Ad	×
George School, (1½ miles s. of Newtown, K 22) Bucks		112rr	U. S	×
Georges Station, Westmoreland	K 6	67e	Ad	53
Georgetown, (r. f. d. from Smiths Ferry) ● Beaver	I 1	214, 223, 226, 228, 229, 232		271
Georgetown, Wayne	E 20	52a	W., F. & Co	×
Georgetown, (P. O. name Dalmatia,) Northumberland	I 15	65b	Ad	409
Georgeville, Indiana	H 6	Monessing, 104	Ad	×
Gerald, McKean	D 8	77a		103
Gerhards, Carbon	H 18	12a	U. S	×
Germania, ● Potter	E 11	54	Am	261
Germania, (P. O. name Westbranch) Potter	E 11	23a	Am	×
Germania, Washington		8t	W., F. & Co	×
Germans, Schuylkill	I 18	42e	U. S	×
Germansville, Lehigh	I 19	112e	U. S	161
Germantown, (Sub-station Philadelphia P. O.) ● Philadelphia		67qqq, 112a	Ad., U. S	×
Germantown Junction, Philadelphia		67a, qqq	Ad., U. S	×
Germantown Road, Philadelphia		67qqq	Ad	×
Germany, Warren	C 4	Warren, 29, 67	Ad., Am	×
Geryville, Bucks	J 20	Pennsburg, 106	U. S	29
Gettysburg, 2 banks, ● Adams	M 13	58, 146c	Ad., U. S	3,495
Gettysburg June., Cumberland	L 13	3a	Ad	×
Geuelin Park, Sullivan		16		×
Ghent, Bradford	D 16	Towanda, 10, 42	Ad., U. S	×
Gibboney, Mifflin		76	Ad	×
Gibbon Glade, Fayette	N 5	Uniontown, 8, 67	Ad., U. S	29
Gibraltar, ● Berks	K 18	67k, 112bbb	Ad	×
Gibson, ● Susquehanna	D 19	Kingsley, 28	U. S	207

TOWN. COUNTY.	INDEX.	RAILWAY, or, if not on a Railroad, nearest station.	EX.	POP.
Gibsonia, Allegheny	I 8	⊙ 123a	U. S	209
Gibson Junction, Fayette	L 4	8f, o	□ U. S	104
Gibsons Point, Philadelphia		⊙ 112ee	□ U. S	×
Gibsonton, ● Westmoreland	L 3	⊙ 121d, e, 225, 280	Am	×
Gideon, (3 miles w. of Friedens, L 6) Somerset		Friedens, 8	□ U. S	18
Gifford, (R. R. name *Davis*) McKean	D 8	19a	□ W., F. & Co	21
Gilbert, Monroe	H 20	Stroudsburg, 28, 60	Natl., U. S	129
Gilberton, ● Schuylkill	I 17	⊙ 67n, 112ll	U. S	1,373
Gilbertsville, Montgomery	K 19	Boyertown, 112	U. S	461
Gilfoyle, Forest	F 5	123d, k	□ U. S	59
Gilkeson, Washington	K 2	8t	□ U. S	×
Gillen, (mail to Kersey) Elk	F 8	69c	□ Ad	×
Gillespie, (1 mile s. of Fayette City, L 3) ● Fayette		Fayette City, 225		109
Gillespie, Forest	E 5	63a		×
Gillett, ● Bradford	C 15	⊙ 65f	Ad	209
Gillhall, Allegheny	K 3	Clearfield, 18, 55, 67	Ad., Am	869
Gillintown, Center	H 10	⊙ 55a	Am	207
Gillis, (3 miles s. of Cobham, D 5) Warren		Parthenia, 67	□ Ad	×
Gillmor, McKean	C 8	67an	□ Ad	609
Gilmores, Westmoreland		225		×
Gilpin, Indiana	I 6	Indiana, 67	Ad	×
Gilson, Warren		139a	□ Ad	×
Ginter, Clearfield	I 8	Ramey, 67, 115	Ad	×
Gipsy, Indiana	I 7	115	□ Am	13
Girard, 1 bank, ● Erie	C 2	⊙ 11a, 56	Natl., W., F. & Co	691
Girard, (P. O. name Milesgrove,) Erie	C 1	41a, 67uuu	Ad., Am	54
Girard, York	M 15	152	□ Ad	×
Girard Junction, Erie	C 1	41a, 67uuu	□ Ad., Am	×
Girard Manor, Schuylkill		⊙ 112mm	U. S	209
Girardville, 1 bank, ● Schuylkill	I 16	⊙ 42o, 112ll	U. S	3,666
Girdland, Wayne	E 20	See Honesdale		×
Girty, Armstrong	I 5	*Apollo Station*, 67	Ad	43
Gist, Fayette	M 4	67fff	□ Ad	×
Gitts Run, York	M 14	67y	□ Ad	×
Girlus, Blair		115		×
Gladden, Allegheny	K 2	⊙ 114c	□ Ad	×
Gladdens, Somerset	N 7	Cooks Mills, 8, 67	Ad., U	8
Glade, ● Somerset	M 6	Rockwood, 8		64
Glade Mills, ● Butler	I 3	*Bakerstown*, 123	U. S	2
Gladerun, ● Warren	D 6	67ag	Ad	1
Gladwyne, (R. R. name *Merion*) ● Montgomery	M 20	⊙ 67b	Ad	61
Gladwyne Station, (mail to Gladwyne) Montgomery		112l	U. S	×
Glasgow, Beaver				172
Glasgow, ● Cambria	I 8	⊙ 101a, 115b	Ad	173
Glasgow, Montgomery	K 19	⊙ 112ll	□ U. S	×
Glassport, 1 bank, ● Allegheny		⊙ 121d, 227	Am	307
Glatfelters, York	M 15	65a	Ad	76
Gleason, Tioga	E 14	Canton, 65	Ad	
Gleasonton, ● Clinton	F 11	97a		×
Glenburn, ● Lackawanna	E 18	⊙ 28b	U. S	307
Glencairn, (P. O. Ingleside) Westmoreland	[illegible]	67a[illegible]	Ad	×
Glen Campbell, 1 bank, ● Indiana	I 7	55m, 67p	Ad	1,628
Glen Campbell Junction, (mail to Glen Campbell) Indiana	I 7	55m, 67p	Ad., Am	×
Glen Carbon, Schuylkill	[illegible]	⊙ 112l	U. S	×
Glencharles, (mail to Westline) McKean	D 7	144	□ Am	×
Glen City, (R. R. name *Scotch Valley Station*,) Columbia	H 16	67o, p	□ Ad	209
Glencoe, Somerset	M 7	⊙ 8f	U. S	59
Glendale, Clearfield	H 8	18d	□ Am	×
Glendon, Northampton	I 20	⊙ 22b, 42t	□ U. S	704
Glen Dower, Schuylkill	I 16	112r	□ U. S	×
Glen Emery, (mail to Tipton) Blair	I 9	67zzz	□ Ad	209
Gleneyre, ● Pike	E 21	⊙ 30b	W., F. & Co	815
Glenfield, ● Allegheny	J 2	⊙ 67rrr	Ad	905
Glenfisher, (mail to Weedville) Elk	G 8	67ah	□ Ad	10
Glengade, ● Cambria				59
Glenhall, Chester	M 19	⊙ 112bbb	U. S	561
Glenhazel, ● Elk	E 8	⊙ 67t, 71a, b	Ad	×
Glen Hazel Junction, Elk	E 8	18b, 30h, 71a, b	□ Am., W., F. & Co	×
Glenhope, ● Clearfield	I 8	Irvona, 67, 104	Ad	0
Gleniron, Union	H 13	67r	Ad	×
Glenlake, Bucks	K 22	112d	□ U. S	×
Glenloch, ● Chester	I 19	⊙ 67b	□ Ad	509
Glenlyon, ● Luzerne	G 17	67o	□ Ad	8,600
Glen Manor, Lancaster	L 16	67b	□ Ad	×
Glen Mawr, (P. O. name Mawrglen,) Lycoming	F 15	149	U. S	×
Glen Mills, ● Delaware	M 20	⊙ 110d	Ad	369
Glenmoore, ● Chester	L 19	⊙ 67h	Ad	361
Glenn, McKean	C 9	Turtle Point, 67	□ Ad	×
Glenns, (mail to Carnegie) Allegheny		114b	□ Ad	×
Glen Olden, ● Delaware	M 20	⊙ 110a	Ad	873
Glen Onoko, Carbon	H 18	⊙ 22a, 42d	□ U. S	×
Glenora, Butler	G 3	Bruin, 123	U. S	59
Glenosborne, (1 mile e. of Sewickley, J 2) Allegheny		Sewickley, 67, 229	□ Ad	×
Glen Richey, ● Clearfield	H 8	Oshanter, 55	Am	567
Glen Riddle, ● Delaware	M 20	⊙ 110b	Ad	309
Glenrock, 1 bank, ● York	N 15	⊙ 65a	Ad	1,117
Glenroy, Chester	N 17	Oxford, 78, 110	Ad	57
Glen Savage, Somerset	M 7	Glencoe, 8f	U. S	32
Glenshaw, ● Allegheny	J 3	⊙ 126a	U. S	507
Glenside, ● Montgomery	L 21	⊙ 112b, h	U. S	391
Glen Summit, (Summer P. O.) Luzerne	G 18	⊙ 22a, 42d	U. S	×
Glenunion, ● Clinton	G 11	⊙ 67q	Ad	×
Glenville, ● York	N [illegible]	[illegible]		361
Glenwhite, Blair	J 8	Altoona, 67, 115	Ad	291
Glen Willow, Philadelphia		112e	□ U. S	×
Glenwood, Allegheny	J 3	⊙ 8f, t, 225	Ad., U. S	×
Glenwood, Susquehanna	E 18	Nicholson, 28	U. S	107
Glenwood, York	N 17	225	□ Ad	×
Glenworth, Schuylkill	J 16	42r, 112r	□ U. S	×
Glessner, Somerset	L 6	Hooversville, 8	U. S	13
Globe, Fayette		8r	□ U. S	×
Globe Mills, (R. R. name *Meiser*) Snyder	I 14	67z	□ Ad	379
Glosser, (3 miles s. of Vawter, C 16) Bradford		Athens, 42	U. S	×
Glyde, (2½ miles w. of Odell, L 2) Washington		Washington, 8, 114, 145	Ad., U. S	12
Glyndon, Crawford	D 4	67ao	□ Ad	×
Gockley, Lancaster	K 17	Ephrata, 112	U. S	56
Godard, (R. R. name *Jackson*) Erie	C 3	67w	□ Ad	×
Godfrey, (mail to Johnetta) Armstrong		67ag	□ Ad	×
Goehring, Beaver	H 2	123a	□ U. S	×
Goff, ● Westmoreland	K 5	67ii	□ Ad	29
Goheenville, Armstrong	H 5	New Bethlehem, 67	Ad	27
Gold, Potter	D 10	38a	Am	57
Golden, (2 miles e. of Tilden, M 15) York		See York		57
Goldenhill, Wyoming	E 17	Skinners Eddy, 42	Ad., U. S	×
Goldenrod, (3 miles s. w. of Linden, G 13) Lycoming		Linden, 55	□ Am	×
Goldenville, Adams	M 13	58	U. S	26
Gold Mine, Lebanon	J 16	112ff	□ U. S	×
Goldsboro, (P. O. name Etters) York	L 15	⊙ 65a	Ad	385
Golinza, Forest	F 5	⊙ 140	□ Am	×
Gomersal, Butler	G 3	11e	□ W., F. & Co	200
Goodell, (R. R. name *State Line*) ● McKean	C 8	65½, 67an	Ad	×
Goodhope, Cumberland	K 14	Mechanicsburg, 43	Ad	79
Good Intent, (r. f. d. from Claysville) Washington	L 1	West Alexander, 8	U. S	56
Goodspring, Schuylkill	J 16	⊙ 112gg, ii	U. S	261
Goodspring Colliery, Schuylkill	J 16	112ii	□ U. S	×
Goodville, ● Lancaster	L 18	Cedar Lane, 67	Ad	×
Goodville, (mail to Loop) Armstrong	H 6	18k	□ Am	207
Goodwill Hill, (2 miles s. of Grand Valley, D 4) ● Warren		Grand Valley, 29	Am	×
Goodyear, (mail to Zizerville) Cameron	E 9	Emporium, 50, 67	Ad., Am	×
Goram (2½ miles s. w. of York Furnace, M 16) York		Woodbine, 152	Ad	127
Gordon, ● Schuylkill	I 16	⊙ 112ll	U. S	1,165
Gordonville, ● Lancaster	M 17	67b	Ad	461
Gorgas, Philadelphia		112a	□ U. S	×
Gorsuch, Huntingdon	J 10	Huntingdon, 66, 67	Ad	33
Gorton Heights, Center	H 10	55a	□ Am	×
Gosford (R. R. name *Cowanshannock*) Armstrong	H 5	67ag	□ Ad	×
Goshen, Lancaster	N 17	78	Ad	×
Goshenville, (r. f. d. from West Chester) ● Chester	M 19	Landenberg, 8, 67	Ad., U. S	103
Goshorn, (P. O. name McNeal) Huntingdon	L 11	47c		27
Goss Run Junction, Clearfield	I 9	67oo	□ Ad	×
Gottshalls, (3 miles s. of Trevorton, I 15) Northumberland		Trevorton, 112	U. S	×
Gouglersville, Berks	K 18	123½		93
Gouldsboro, ● Wayne	G 19	⊙ 28d	U. S	×
Governor Dick Mountain, Lebanon	K 16	37b	□ Ad	×
Gowen, ● Luzerne	H 17	67m	□ Ad	201
Gowen City, Northumberland	I 15	Shamokin, 65, 112	Ad., U. S	105
Gracedale, ● Luzerne	G 18	42d	□ U. S	×
Graceton, ● Indiana	J 5	67aaa	□ Ad	×
Graceville, Bedford	L 9	Everett, 66	Ad	56
Gracey, (2½ miles s. of Waterfall, L 10) Fulton		Three Springs, 47		52
Gradatim, (1 mile e. of Cecil, K 2) Allegheny		Cecil, 114c	□ Ad	×
Gradyville, (2 miles n. e. of Glen Mills, M 20) Delaware		Glen Mills, 110	Ad	261
Graff, (P. O. name McCain) Armstrong		67ag	□ Ad	×
Graeffenburg, Adams	M 12	30½		×
Grafton, ● Huntingdon	K 10	66a	Ad	201
Graham, (2 miles w. of Philipsburg, H 9) Clearfield		67mm	□ Ad	×
Grahams, Clinton		67q	□ Ad	×
Grahams, Juniata		142		×
Grahams, (mail to Otis) Lawrence	G 1	67ar	□ Ad	×

TOWN. COUNTY.	INDEX.	RAILWAY, or, if not on a Railroad, nearest station.	EX.	POP.
Grahams Run, Clinton		67q	□ Ad	×
Grahamton, Clearfield	H 9	Williams Grove, 55, 67	□ Ad	53
Grahamville, York	M 16	Laurel, 152	Ad	207
Grampian, ● Clearfield	H 7	⊙ 67mm	Ad	600
Grand Tunnel, (R. R. name *Avondale*) Luzerne	G 17	28e	□ U. S	596
Grand Valley, ● Warren	D 4	⊙ 29	Am	388
Grand View, Beaver		67rrr	□ Ad	×
Grand View, (mail to Oleona) Potter		97a		×
Granere, McKean	D 7	132		×
Grange, Jefferson	H 6	Punxsutawney, 18, 104	Ad., Am	×
Grangers, Cameron	F 9	50a		×
Granitehill, Adams	M 13	146c	□ Ad	179
Granite Station, Adams	M 18	Granite Hill, 146	□ Ad	×
Grant (R. R. name *Cherry Tree*) ● Indiana	I 7	⊙ 67rr	Ad	312
Grantboro, Lawrence	H 2	See Newcastle		27
Grantham, Cumberland		112z	□ U. S	×
Grantley, York		65a	□ Ad	×
Grantonia, (R. R. name *Grant*) Elk	F 9	67ah	□ Ad	×
Grantville, Dauphin	K 15	Jonestown, 112	U. S	361
Granville, ● Mifflin	J 11	67d	Ad	109
Granville Center, ● Bradford	D 15	Granville Summit, 65	Ad	261
Granville Summit, (R. R. name *Cowley*) ● Bradford	D 14	65f	Ad	109
Grapeville, ● Westmoreland		67e	Ad	607
Grassflat, ● Clearfield	H 9	55a	□ Am	×
Grassland, (mail to Manoa) Deleware	M 20	110c	□ Ad	109
Grassy Run Junction, Somerset	M 6	8g, h	□ U. S	×
Graters Ford, ● Montgomery	K 20	⊙ 112ccc	U. S	267
Gratz, ● Dauphin	J 15	Millersburg, 65	Ad	489
Gratztown, (mail to Dick) Montgomery		67a, e	□ Ad	×
Gratztown, (mail to Creek) Westmoreland		⊙ 8f	U. S	×
Gravers, Philadelphia		112a	□ U. S	×
Gravity, (R. R. name *East Lake Junction*) Wayne	F 20	52a, b	□ W., F. & Co	109
Gray, (P. O. name Fields Station) Lycoming	F 12	65f	□ Ad	207
Gray, Westmoreland	K 6	67zzz	□ Ad	×
Graybill, York	M 15	67y	□ Ad	19
Graydon, York	M 15	Red Lion, 152	Ad	36
Gray Gables, Elk		69c	□ Ad	×
Graysdale, (mail to Waddle) Center	I 10	15c, d	Ad	×
Grays Ferry, Philadelphia		⊙ 110a, 112cc	□ Ad	×
Grays Landing, Greene	M 3	⊙ 225, 230		9
Grays Mills, (mail to Tryonville) Crawford	D 8	67ao	□ Ad	×
Grays Run, (9 miles n. of Trout Run, F 13) Lycoming		Trout Run, 65	Ad	×
Graysville, Huntingdon	I 10	Pennsylvania Furnace, 67	Ad	25
Greason, ● Cumberland	L 13	43a	Ad	57
Greatbelt, ● Butler	I 3	67bbb	Ad	109
Greatbend, ● Susquehanna	C 18	⊙ 30c	W., F. & Co	836
Great Bend No. 5, Cambria		104e	□ Am	×
Greble, Lebanon	J 16	Lebanon, 36, 37, 112	Ad., U. S	26
Greece City, Butler	H 3	See Butler		103
Greeley, (2½ miles n. w. of Shohola Falls, F 21) Pike		Lackawaxen, 30	W. F. & Co	×
Greenawald, Berks	J 18	112r	□ U. S	×
Greenback, Northumberland	I 15	112ll	□ U. S	×
Greenbank, Lancaster	L 18	Cedar Lane, 67	Ad	57
Greenbrier, Northumberland	I 15	*Otto*, 112	□ U. S	19
Greenburr, Clinton	H 12	Mill Hall, 27, 55, 67	Ad., Am	×
Greencastle, 1 bank, ● Franklin	N 11	⊙ 43b	Ad	1,468
Greendale, Armstrong	I 5	Kittanning, 67	Ad	27
Greendale, (mail to Fiveforks) Franklin	M 11	146h	□ Ad	×
Greendale, McKean	D 7	19, 123e	□ U. S	×
Greene, Lancaster	N 17	*Dorseys*, 78	□ Ad	159
Greene, (mail to Connellsville) Fayette		8f, n	□ U. S	×
Greenes Landing, Bradford	C 15	Milan, 42a	U. S	×
Greenfield, Erie	B 3	North East, 41, 56	Am., Natl	107
Greenfield, Lancaster	L 17	67h	□ Ad	×
Green Fields, Schuylkill		150		×
Greengarden, Beaver	J 1	Industry, 67	Ad	×
Greengrove, ● Lackawanna	E 19	Olyphant, 13, 59	Ad., Natl	79
Greenhill, Chester	L 19	67g	□ Ad	47
Greenland, Lancaster	L 17	Lancaster, 36, 67, 79, 112	Ad., U. S	39
Greenlane, ● Montgomery	K 20	⊙ 112ww	U. S	272
Green Lawn, Chester		67i	□ Ad	×
Green Lick, Clinton	F 11	97a		×
Greenlick, Fayette	L 4	8r, 67mmm	□ Ad., U. S	×
Greenmount, Adams	N 13	Gettysburg, 58, 146	Ad., U. S	179
Green Mount, Philadelphia		112rx	□ U. S	×
Greenock (1½ miles s. e. of Chase, K 3) Allegheny		121e	Am	461
Greenpark, Perry	K 13	95, 107	Ad	261
Greenpoint, (6 miles w. of Suedberg, J 16) Lebanon		112gg	□ U. S	27
Green Ridge, (P. O. name Brodbecks,) York	N 15	⊙ 146c	Ad	461
Green Ridge, Lackawanna	F 19	⊙ 13a	Natl	×
Green Ridge, (P. O. name Strong) Northumberland	I 16	65e	□ Ad., U. S	×
Greensboro, ● Greene	N 3	⊙ 225, 230		399
Greensburg, 6 banks, ● Westmoreland	K 4	⊙ 67e, fff	Ad	6,508
Greenspring, Cumberland	L 12	Newville, 43	Ad	103
Green Springs, Allegheny	K 3	67eee	□ Ad	×
Greentown, (3 miles s. of Ledgedale, F 20) Pike		Gouldsboro, 28	U. S	146
Greentree, (r. f. d. from Carnegie) Allegheny	J 2	See Pittsburg		678
Green Tree, (P. O. name Duffryn Mawr,) Chester	L 19	67b	Ad	×
Green Village, ● Franklin	M 11	112z	□ Ad	261
Greenville, 3 banks, ● Mercer	F 1	⊙ 11a, 30n, 67uuu	Ad., W. F. & Co	4,814
Greenwich, (mail to Philadelphia) Philadelphia		67k	□ Ad	×
Greenwood, Columbia	G 15	26a	□ Ad	161
Greenwood, Bradford	E 16	⊙ 10a		×
Greenwood, (P. O. name Blackgap) Franklin		30½	□ Ad	168
Greenwood Furnace, Huntingdon	J 11	Petersburg, 67	Ad	261
Greer, ● Butler	H 4	Chicora, 123	U. S	142
Greers, (P. O. name Lawrence,) Washington	K 2	114b	□ Ad	53
Greggs, (mail to Oakdale) Allegheny		114a	□ Ad	×
Greggs, Center	I 10	⊙ 67r	□ Ad	×
Gregory, Luzerne	G 17	Hunlock Creek, 26	U. S	×
Greider, (2 miles n. w. of Plainfield, L 13) Cumberland		Kerrsville, 43	Ad	39
Grenoble, (1½ miles e. of Hartsville, K 21) Bucks		⊙ 112h	U. S	×
Gresham, Crawford	E 4	Titusville, 29, 87	Am	106
Greshville, Berks	K 19	Boyertown, 112	U. S	×
Greythorne, (P. O. name Walnut Bottom) Cumberland	L 12	112z	U. S	361
Grierpoint, Perry	K 13	Duncannon, 67, 107	Ad	27
Griesemersville, Berks	K 18	See Reading		×
Griffin, Westmoreland	L 4	8f	□ U. S	×
Griffiths, McKean	D 7	19c, 70, 123e	□ U. S	×
Grill, (2½ miles s. of Reading, K 18) Berks		See Reading		59
Grimville, Berks	J 19	Lenhartsville, 112	U. S	261
Grindstone, Fayette	M 4	67ccc	Ad	79
Grip, Indiana	I 7	Grant, 67	□ Ad	13
Grisemore, Indiana	I 7	Grant, 67	□ Ad	27
Groffdale, Lancaster	L 17	67h	□ Ad	×
Groffs Store, Lancaster	L 17	*Groffdale*, 67	Ad	161
Grolls, Elk	F 8	69c	□ Ad	×
Grovania, Montour	H 16	112mm	□ U. S	×
Grove, Cameron	F 9	⊙ 67s	□ Ad	×
Grove, Allegheny		120		×
Grove City, 2 banks, ● Mercer	G 1	⊙ 11ai	W., F. & Co	1,599
Grover, ● Bradford	E 22	65f	Ad	307
Grover, (mail to Zenith) Luzerne		67m	□ Ad	×
Grove Run, (mail to Cataract) Clinton		67w	□ Ad	×
Grove Summit, Jefferson	G 7	18b	□ Am	×
Groveton, Allegheny	J 4	⊙ 121a, 122, 214, 223, 226, 228, 222	Am	×
Grunder, Warren		67r	□ Ad	×
Guam, Jefferson	F 6	Brookville, 29½	Ad	×
Guava, Columbia	G 16	Jamison City, 17	U. S	×
Guernsey, ● Adams	M 13	Menallen, 112	□ U. S	59
Guffey, Westmoreland	K 4	⊙ 8f	□ U. S	×
Guffy, McKean	D 7	93a		×
Guffy Mine, Westmoreland		8f	□ U. S	×
Guichard, (5½ miles e. of Guys Mills, E 3) Crawford		Meadville, 11, 30	W., F. & Co	×
Guilford Springs, Franklin	M 11	43b	Ad	29
Guldens, Adams	M 13	146c	□ Ad	×
Gulf Mills, (r. f. d. from West Conshohocken) Montgomery	L 20	Conshohocken, 67, 112	Ad., U. S	129
Gulick, Northumberland		67o	□ Ad	×
Gumbles, (5 miles e. of Paupac, F 20) Pike		Hawley, 30, 52	W., F. & Co	×
Gump, (2 miles n. e. of Spraggs, N 2) Greene		Waynesburg, 145	Ad	×
Gum Run, Luzerne		45a		×
Gum Stump, Center	H 10	67iii	□ Ad	×
Gumtree, Chester	M 18	67i	□ Ad	109
Gurnee, Tioga	D 12	23e	□ W., F. & Co	15
Gurnee Junction, Tioga	D 12	23d, e	□ W., F. & Co	×
Guthriesville, ● Chester	L 18	Downingtown, 67, 122	Ad., U. S	16
Guths Station, Lehigh	I 20	112ss	□ U. S	67
Guyasuta, Allegheny	J 3	67zz	□ Ad	×
Guyer, (R. R. name *Marengo*) Center	I 10	67ll	□ Ad	×
Guys Mills, ● Crawford	E 3	Meadville, 11, 30	W., F. & Co	261
Guys Mills, Allegheny	J 2	90	□ Am	×
Gwins, (mail to Altoona) Blair		115a	□ Am	×
Gwynedd, ● Montgomery	K 21	⊙ 112b	U. S	161

H

TOWN. COUNTY.	INDEX.	RAILWAY, or, if not on a Railroad, nearest station.	EX.	POP.
Haafsville, (2 miles w. of Fogelsville, J 19) Lehigh		Allentown, 22, 42, 106, 112	U. S	29
Haaks, Schuylkill	H 17	22f	□ U. S	×
Haas, Schuylkill	I 16	Gordon, 112ll	U. S	57
Hackett, (1½ miles s. w. of Finleyville, K 3) ● Washington Penn 9		8t	□ U. S	32

TOWN. COUNTY.	INDEX.	RAILWAY, or, if not on a Railroad, nearest station.	EX.	POP.
Hackneys, Washington	L 2	145	Ad	12
Hade, Franklin	N 11	43b	Ad	×
Haddenville, Fayette	M 3	67af	□ Ad	13
Hadley, ● Mercer	F 2	⊙ 41b	Am	509
Haffey, (2 miles n. w. of Negley, J 3; R. R. name *Campbells*) ● Allegheny		⊙ 67at	□ Ad	107
Hagers, (2½ miles n. e. of Roaring Branch) Tioga		Roaring Branch, 65	Ad	18
Hagersville, (1½ miles s. of Church Hill, J 20) Bucks		Quakertown, 112	U. S	209
Hahn, Somerset		8g	□ U. S	×
Hahnstown (2½ miles e. of Ephrata, L 17) Lancaster		Ephrata, 112	U. S	57
Haines, (mail to Pleasant Grove) Lancaster		67x	□ Ad	×
Haines, Lehigh	J 19	112t	□ U. S	×
Haines, Wayne	E 20	Honesdale, 13, 30	Natl., W., F. Co	×
Hale (6 miles s. w. of Cumberland Valley, M 8) Bedford		Hyndman, 8, 67	Ad., U. S	39
Haley, Elk	E 8	71b		×
Half Moon Switch, Monroe		60b	□ Natl	×
Halifax, 1 bank, ● Dauphin	J 11	65b	Ad	618
Hall, York	L 14	York, 65, 67, 146, 152	Ad	161
Hallenbacks, Lackawanna	E 19	30d	□ W., F. & Co	×
Hallenbacks Station, Wayne	E 19	59	□ Ad	×
Hallmans, Chester		112dd	□ U. S	×
Halls, (P. O. name Hartley Hall) Lycoming	G 14	⊙ 112ll, 149	U. S	29
Halls Run, Clinton		⊙ 67s	Ad	×
Hallstead, ● Susquehanna	C 18	⊙ 28b	U. S., W., F. & Co	1,404
Hallston, (P. O. name Pump) Butler	H 3	11a	□ W., F. & Co	×
Hallton, ● Elk	F 6	69d	Ad	261
Hambrights, Lancaster		102		×
Hamburg, 1 bank, ● Berks	J 18	⊙ 67k	Ad	2,315
Hamburg, (P. O. name Berks) Berks	J 18	112i	U. S	×
Hameton, York	N 15	Railroad, 65	Ad	261
Hamill, Indiana	I 6	Indiana, 67	Ad	×
Hamilton, Jefferson	H 6	18k	□ Am	261
Hamilton No. 1, (P. O. name Summit Mills) Somerset	M 6	8t	□ U. S	263
Hamlin, Lebanon	J 16	Lebanon, 36, 37, 112	Ad., U. S	79
Hamlin, (mail to Colegrove) McKean	D 8	67an	□ Ad	×
Hamlinton, Wayne	F 20	Moscow, 28	U. S	261
Hammersley Fork, ● Clinton	F 10	⊙ Cross Fork, 23, 97	Am	107
Hammett, Erie	C 8	Belle Valley, 67	□ Ad	×
Hammon, (P. O. name Summit Station) Schuylkill	J 17	⊙ 112ff	U. S	109
Hammond, Tioga	D 13	55f	Am	39
Hammonds, Potter		⊙ 38a	Am	×
Hammonds, Tioga		23d	□ W., F. & Co	×
Hammonds, Warren		139a	□ Ad	×
Hammondville, Fayette	L 4	8r, u	□ U. S	×
Hamonds, Warren	E 6	139a	□ Ad	×
Hamorton, (2 miles n. of Mendenhall, M 19) ● Chester		Norway, 110	□ Ad	179
Hampden, (4 miles w. of West Fairview, K 14) Cumberland		Mechanicsburg, 43	Ad	×
Hampton, ● Adams	M 14	New Oxford, 146	Ad	361
Hampton, Berks		112bbb	□ U. S	×
Hance, (R. R. name *Ogden*) Delaware	M 20	8a	□ U. S	57
Hancock, Berks	J 19	112k	□ U. S	×
Haneyville, Clinton	F 12	Jersey Mills, 55	□ Am	×
Hanger, Somerset		8k	□ U. S	×
Hanlin Station ● Washington	K 1	⊙ 114a	Ad	59
Hannah, Center	I 10	67hh	□ Ad	×
Hanover, 3 banks, ● York	N 14	⊙ 67y, 146c	Ad	5,302
Hanoverdale, (3 miles n. of Union Deposit, K 15) Dauphin		Swatara Sta., 112	U. S	79
Hanover Junction, York	M 15	⊙ 65a, 146f	Ad	207
Hanoverville, Northampton	I 20	Santee, 22	□ U. S	63
Harbison, Butler	I 4	67bbb, 150½	□ Ad	×
Harbor Bridge, Lawrence	G 2	67uuu	□ Ad	×
Harbourcreek, ● Erie	B 3	⊙ 41a, 56	Am	161
Harden, Allegheny	K 3	67ccc	□ Ad	×
Harding, Luzerne	F 18	See Pittston		×
Hardpan, (2½ miles n. e. of Fishing Creek, G 16) Luzerne		Shickshinny, 28	Ad., U. S	46
Hares Valley, Huntingdon	K 10	Mapleton Depot, 67	Ad	129
Harford, ● Susquehanna	D 19	Kingsley, 28	U. S	391
Harford, York		152	Ad	×
Harkness, (3 miles s. of Big Pond, D 15) Bradford		Troy, 65	Ad	×
Harlansburg, ● Lawrence	H 2	See Newcastle		269
Harleigh, ● Luzerne	H 18	42p	□ U. S	×
Harleigh Junction, (mail to Hazleton) Luzerne		42dd, l, p	□ U. S	261
Harlem, (1 mile e. of Selsholtzville, J 19) Berks		Selsholtzville, 112	□ U. S	×
Harleysville, ● Montgomery	K 20	Souderton, 112	□ U. S	469
Harlow, Beaver		67rrr	□ Ad	×
Harmarville, ● Allegheny	J 3	67zz	Ad	269
Harmonsburg, ● Crawford	E 1	11a	W., F. & Co	291
Harmony, ● Butler	I 2	⊙ 123a	U. S	645
Harnedsville, Somerset	N 5	Confluence, 8	U. S	107
Harnish, Lancaster	M 17	79	□ Ad	×
Harold, Westmoreland	L 5	Ligonier, 81		19
Harper, Northampton	I 19	14	□ U. S	19
Harpers, Montgomery		112xx	U. S	×
Harps, (2 miles n. w. of [illegible], L 15) Northumberland		Fishers Ferry, 65	□ Ad	×
Harris, Clinton	E 11	25a, 130		×
Harris, (mail to Vilas) Lycoming	G 12	55t	□ Am	×
HARRISBURG, 9 banks, ● Dauphin	K 14	⊙ 43a, 060, 61, 65a, b, 67b, d, 11[illegible], nz, ff	Ad., U. S	50,167
Harrison City, ● Westmoreland	K 4	67hhh, zzz	□ Ad	709
Harrison Valley, ● Potter	C 11	55g	Am	307
Harrisonville, Fulton	M 10	Fort London, 43	Ad	77
Harrisville, (R. R. name *Carter*) ● Butler	G 3	⊙ 11a	W., F. & Co	[illegible]
Harrity, ● Carbon	H 19	Weiss[illegible]		[illegible]
Harrold, (P. O. name Cartwright) Elk	F 7	30t	□ W., F. & Co	563
Harrowgate, Philadelphia		67a	□ Ad	×
Harry, Schuylkill				307
Harvey, Schuylkill		Middleport, 112	U. S	×
Harshaville, Beaver	J 1	Industry, 67	Ad	57
Harthegig, Mercer	F 2	Fredonia, 11	W., F. & Co	69
Hart Lake, (P. O. name Heart Lake) Susquehanna	D 18	28e	U. S	×
Hartleton, ● Union	H 13	Millmont, 67	Ad	237
Hartley, Bedford	M 8	67cc	□ Ad	×
Hartley, York	M 15	Red Lion, 152	Ad	107
Hartley Hall, (R. R. name *Hall*) Lycoming	G 14	112ll, 149	U. S	29
Hartman, Elk	F 7	Schoffners Corners, 18	Ad	×
Hartman, Lancaster	L 17	67b	□ Ad	×
Hartranft (P. O name Hooverton) Montgomery	L 20	112y	□ U. S	207
Hartsfield, (3 miles n. e. of Nauvoo, E 13) Tioga		Blossburg, 30, 55	W., F. & Co	109
Hartstown, ● Crawford	E 1	⊙ 11a	W., F. & Co	186
Hartsville, Bucks	K 21	Morrisville, 67	Ad	207
Hartzell, Lehigh	J 19	112tt	□ U. S	×
Harvey Junction, (mail to Luzerne) Luzerne		42, f, h	□ U. S	×
Harveys, ● Greene	M 1	Waynesburg, 145	Ad	179
Harveys Junction, Luzerne		42f	□ U. S	×
Harveys Run, Jefferson	G 7	67u	□ Ad	×
Harveyville, Chester	L 19	67l	□ Ad	×
Harveyville, ● Luzerne	G 16	Shickshinny, 28	Ad., U. S	207
Harwood Mines, ● Luzerne	H 18	45a		×
Harwood Road, Luzerne		45b		×
Haser, (3½ miles n. of Manor Station, K 4) Westmoreland		Manor Station, 67	Ad	×
Haskell, Clarion	F 5	123d	□ U. S	×
Hastings, 1 bank, ● Cambria	J 7	⊙ 67uu	Ad	1,621
Hastings, Allegheny		114b	□ U. S	×
Hatboro, 1 bank, ● Montgomery	K 21	⊙ 112b	U. S	823
Hatchery, (10 miles e. of Mauchchunk, H 19) Carbon		Mauchchunk, 22, 42	U. S	×
Hatch Hollow, Erie	C 3	Union City, 30, 67	Ad., Am., W., F. & Co	39
Hatchville, (R. R. name *Tyler*) Potter	C 10	96	□ W., F. & Co	×
Hatfield, ● Montgomery	K 20	⊙ 112b	U. S	528
Hatfield, Greene		225		×
Hatton, Cumberland	L 13	Mt. Holly Springs, 112	U. S	×
Haucks, Schuylkill	I 17	112mm	□ U. S	×
Hauto, ● Carbon	H 18	⊙ 22f, g	□ U. S	79
Haverford, ● Montgomery	K 20	⊙ 67b	Ad	103
Haves, Bradford	E 16	10a		×
Hawkeye, Westmoreland	L 4	67fff, zzz	□ Ad	×
Hawkins, Allegheny	J 3	67e, 227	□ Ad	×
Hawkrun, ● Clearfield	H 9	55b	Am	×
Hawley, 1 bank, ● Wayne	E 20	⊙ 30b, 52a	W., F. & Co	1,925
Hawthorn, ● Clarion	H 5	67ah	□ Ad	396
Hay, Jefferson	H 6	*Fordham*, 104	Ad	×
Haycockrun, Bucks	J 21	Quakertown, 112	U. S	79
Haydentown, Fayette	N 4	Fairchance, 8, 67	Ad., U. S	78
Hayes, Center	G 11	55a	□ Am	75
Hayfield, ● Crawford	D 2	Meadville, 11, 30	W., F. & Co	165
Haynie, Clarion	F 3	Knox, 123	U. S	29
Hays, Allegheny	K 3	8t, 67eee, 88½, 121	□ Ad	×
Hays, Somerset		8m	□ U. S	×
Hays Creek, (mail to Hickory Run) Carbon		42d	□ U. S	×
Hays Crossing, (mail to New Galilee) Beaver		67rrr	□ Ad	×
Hays Grove, Cumberland	L 12	⊙ 112z	□ U. S	28
Hays Lot Junction, (mail to Munderf) Jefferson	F 6	20½a, b	□ Ad	×
Hays Mill, Somerset	M 7	Berlin, 8	U. S	46
Hays Siding, (mail to Hopechurch) Allegheny		8t	□ U. S	×
Haysville, Allegheny	T 2	67rrr, 214, 226, 228, 232	Ad	609
Hazard, Carbon		⊙ 22b	U. S	×
Hazel, (2 miles n. of Talley Cavey, J 3) Allegheny		Wildwood, 2, 123	Ad., U. S	×
Hazeldell, ● Lawrence	H 2	123o	□ Am	306
Hazelhurst, ● McKean	D 8	69a	W., F. & Co	2,009
Hazeltine, Allegheny		113a		×
Hazelwood, McKean	C 8	19a, 67an	□ Ad., W., F. & Co	×
Hazen, Jefferson	G 6	Brookville, 2	Ad	107

Ad., Adams Ex. Am., American Ex. Natl., National Ex. U. S., United States Ex. W., F. & Co., Wells, Fargo & Co. Ex. W. J., West Jersey Ex.

TOWN. COUNTY.	INDEX	RAILWAY, or, if not on a Railroad, nearest station.	EX.	POP.
Hazlebrook, ● Luzerne	H 18	42k, 45a.	U. S.	15.
Hazle Creek Junction, Carbon		42l, m...	U. S.	×
Hazleton, 3 banks, ● Luzerne	H 18	42, q	Ad., U. S.	14,230
Hazleton Junction, Luzerne	H 17	42g, q, 45a, 112mm.	U. S.	×
Hazlewood, (mail to Pittsburg) Allegheny		8f, 19a, 225	Ad	×
Hazzard, (1½ miles s. of Monongahela, I 3) Washington		Monongahela, 67, 121, 225.	Ad., Am	×
Head of Grade, Schuylkill	I 16	112q	U. S	×
Heartlake, (R. R. name *Hart Lake*,) ● Susquehanna	D 18	28	U. S.	
Heathville, Jefferson	G 5	67hh	Ad	61
Heaton, Montgomery	L 21	112b	U. S.	×
Hebe, Northumberland	I 14	Herndon, 65, 112.	Ad., U. S.	×
Heberlig, Cumberland	L 12	Newville, 43	Ad	
Heckman, Juniata		112		
Hecks, Dauphin		112ff	U. S	
Heckscherville, Schuylkill	I 15	Glen Carbon, 112.	U. S	307
Hecton Mills, (1½ miles n. of Ft Hunter, K 14) Dauphin		See Fort Hunter.		
Hecktown, Northampton	I 20	Brodhead, 22.	U. S	
Hecla, Schuylkill	I 18	112d	U. S	16
Hecla, (P. O. name Southwest) Westmoreland		67kkk	Ad	351
Hecla Park, Center	H 11	27	Am	
Hector, Potter	D 1	Potterbrook, 55	Am	
Hegins, ● Schuylkill	I 16	Fremont, 112.	U. S	
Heidelberg, Luzerne		42r	U. S	
Heidlersburg, Adams	M 13	New Oxford, 116	Ad	307
Heilman, (4 miles w. of Blanket hill, I 5) Armstrong		Kittanning, 67.	Ad	×
Heilmandale, Lebanon	K 16	112gg	U. S	
Heinley, Lehigh		12	U. S	
Heistersburg, Fayette	M	Brownsville, 22	Ad	29
Helen Furnace, Clarion	I 5	Clarion, 123	U. S	
Helfenstein, Schuylkill	I 16	Locust Dale, 112.	U. S	
Hellxville, (5 miles s. w. of New Paris, L 8) Bedford		Manns Choice, 67.	Ad	13
Hellam, ● York	M	67y	Ad	509
Hellen Mills, Elk	F 8	80k	W. F. & Co	×
Heller, York	N 14	Hanover, 67, 140	Ad	92
Hellers Church, Lancaster	L	67h	Ad	×
Hellertown, ● Northampton	I 20	112b	U. S	145
Helvetia, ● Clearfield	G	18h	Am	×
Helvetia Mines, Clearfield		18a	Am	×
Hemlock, (mail to Gladerun) Warren	D 6	67qq	Ad	×
Hemlock, Northumberland		65e	Ad	×
Hemlock Hollow, Wayne	E 20	Hawley, 30, 59	W. F. & Co	116
Hempfield, Lancaster		67r, 112r.	Ad., U. S	×
Hempfield Branch Junction, Westmoreland	K 16	67	Ad	×
Hench, (2½ miles n. of Andersonburg, K 12) Perry		Andersonburg, 6	Ad	
Henderson, ● Mercer	F 2	Stoneboro, 41, 67	Ad	
Henderson, Montgomery		26b	U. S	
Hendricks, Montgomery	K 20	112ww	U. S	59
Hendricks, (mail to Sunbury) Northumberland		65e	Ad	×
Henrietta, ● Blair	K	66b	Ad	
Henry, (mail to Somerset) Somerset		8n	U. S	
Henry Clay, [illegible]	I	64	U. S	
Henry Clay Mines, Fayette		8f	U. S	
Henrys Bend, (mail to [illegible]) Venango	I 4	67qq	Ad	
Henryville (P. O. name [illegible]) Monroe	G	28a	U. S	
Hensel, Lancaster	M		Ad	
Hepburn, ([illegible] of [illegible] Station, F 13) Lycoming		[illegible] Station	Ad	
Hepburnville, Lycoming			Ad	
Hepler, Schuylkill	I 15	Herndon, 65, 112	Ad., U. S	
Hereford, Berks	I 19	Palm, 106	U. S	
Herley, (3 miles n. of [illegible], D 17) Bradford		Wyalusing, 42	U. S	
Herman, ● Butler	I	67bbb	Ad	
Herman, (mail to Westwillow) Lancaster		67	Ad	
Herminie, Westmoreland	K		Ad	161
Hermitage, ● Mercer			Ad	
Herndon, ● Northumberland	I 1	65, 112	Ad., U. S	107
Herndon Branch Junction, Northumberland			U. S	
Hero, Chester		Kelton, 110.	Ad	
Hero, (2 miles w. of Jollytown) Greene		Waynesburg, 146	Ad	
Herr, Allegheny		67	Ad	
Herrick, Bradford	D 16	Wyalusing, 42	U. S	
Herrick Center, ● Susquehanna	D 19	13a, 30d	W. F. & Co	
Herrickville, ● Bradford	D 16		U. S	
Herring, (1½ miles e. of Millport, C 9) Potter		Millport, 96.	W. F. & Co	
Herron, Allegheny		Lancelot, 123	U. S	
Herrville, Lancaster	M 1	Baumgardner, 7	Ad	5
Hertzler, (1 mile e. of Churchtown, L 18) Lancaster		Cedar Lane, 67	Ad	201
Heshbon, Indiana	J 6	Seward, 67	Ad	47
Hess, Lancaster	M 17	67a, b	Ad	
Hetlerville, Columbia	H 16	Willow Springs, 28	U. S	157
Heverly, Clearfield		104a	Ad	
Hewitt, (5 miles n. of Gilpin, I 6) Bedford		Indiana, 67	Ad	50
Hibernia, Chester		112bbb	U. S	
Hickernell, Crawford	D 2	Springboro, 11	W. F. & Co	
Hickman, (½ mile n. of Federal, K 2) ● Allegheny		113a		409
Hickman Run Junction, Fayette	L 4	8f, s	U. S	
Hickory, (r. f. d. from McDonald) ● Washington	K 1	McDonald, 114	Ad	290
Hickory, (P. O. name West Hickory) Forest	E 3	67qq	Ad	
Hickory Corners, Northumberland	I 14	Dalmatia, 65	Ad	
Hickorygrove, Susquehanna	C 19	30c	W. F. & Co	
Hickoryhill, Chester	N 18	Oxford, 78, 110	Ad	107
Hickory Ridge, Northumberland	I 15	65f	Ad	
Hickory Run, Carbon	H 19	42d	U. S	
Hickox, Potter	C 10	23	W. F. & Co	
Hicks Ferry, (P. O. name Belbend) Luzerne	G 17	28	U. S	56
Hiestand, York	M 15	67y	Ad	
Higbee, (18 miles w. of Waynesburg, M 2) Greene		Waynesburg, 145	Ad	
Highfield, Franklin		146a	Ad	
Highhouse, Fayette	M 3	8n	U. S	
Highlake, ● Wayne	D 20	*Preston Park*, 59.	Ad	207
Highland, Beaver	I 1	Homewood, 67, 121	Ad., Am	
Highland, Blair		5		
Highland, Bradford	D 15	Towanda, 10, 42	Ad., U. S	
Highland, Cambria		115a	Am	
Highland, Luzerne		42k	U. S	
Highland, Philadelphia		67qqq, rrr	Ad	
Highland Junction, Luzerne	H 18	42gg, k	U. S	
Highland Lake, (5 miles n. w. of Tivoli F 15; Summer P. O.) ● Lycoming		Tivoli, 149.	U. S	207
High Rock, York		152	Ad	
Highspire, ● Dauphin	L 15	060, 67b.	Ad	900
Highville, Lancaster	M 16	Safe Harbor, 65	Ad	161
Hilborn, Lycoming	E 1	Cedar Run, 55	Am	
Hilburn Station, Lycoming	E 12	55h	Am	
Hill, Mercer	F 1	Mercer, 11, 67	Ad., W., F. & Co	109
Hill, (mail to Leechburg) Westmoreland		67zz		×
Hillchurch, Berks	K 19	Bechtelsville, 112.	U. S	
Hill Crest, Philadelphia		7qqq	Ad	
Hillegass, Montgomery	K 20	12	U. S	129
Hillards, ● Butler	G 3	11d	W. F. & Co	361
Hillman Summit, Indiana	H	04a	Ad	
Hills, Allegheny	K 2	14b	Ad	
Hillsboro, Somerset	L 7	Hooversville, 8	U. S	59
Hillsboro Station, Somerset	L	Hollsopple, 8	U. S	
Hillsdale, Dauphin	L 15	67	Ad	
Hillsdale, ● Indiana	I 7	Grant, 67	Ad	209
Hillsgrove, ● Sullivan	F 15	Mawrglen, 149	U. S	669
Hillside, Montgomery	L 21	112b	U. S	
Hillside, ● Westmoreland	K 5	67	Ad	49
Hillsview, Westmoreland	K 6	Ligonier, 8		57
Hillsville, ● Lawrence	G 1	67ttt	Ad	209
Hilltop, Bucks	J 20	12b	U. S	
Hilltown, Bucks	K 20	Colmar, 112	U. S	53
Hinkletown, Lancaster	L 17	Bareville, 67	Ad	109
Hinterleiter, Berks		112	U. S	
Hites, ● Allegheny	J	67	Ad	50
Hites, Somerset		8n	U. S	
Hoadleys, ● Wayne	E 20	72	W. F. & Co	156
Hoagland, Mercer	G	Mercer, 11, 67	Ad., W., F. & Co	
Hoard, Fayette	N	8r	U. S	
Hobart, (3 miles of [illegible], N 14) York		Dillsburg, 43	Ad	29
Hobbie, Luzerne	H 1	Wapwallopen, 67	Ad	
Hoblet, Bradford	D 15	Milan, 42	U. S	106
Hoblitzell, Bedford	M	8r	U. S	107
Hoboken, ● Allegheny	I	8	Ad	509
Hockersville, (3 miles e. of Hummelstown, K 15) Dauphin		Hummelstown, 112	U. S	
Hocking Junction, Somerset	M 6	8h	U. S	
Hocking Mine, (mail to Boynton) Somerset		8h	U. S	
Hoernerstown, (2 miles n. of Hummelstown, K 15) Dauphin		Hummelstown, 112.	U. S	
Hoffer, Snyder	I 14	Selinsgrove, 67	Ad	
Hoffman, (1½ miles of Slatington, I 19) Lehigh		Slatington, 42, 44, 112	Ad., U. S	9
Hoffman, Perry	I 13	67	Ad	
Hog Back Junction, (mail to Cowensville) Clearfield		8d	Am	
Hogestown, Cumberland	K 13	Mechanicsburg, 43	Ad	161
Hogsett, Fayette		8n	U. S	
Hogue, (3 miles s. of Princeton H 2) Lawrence		See Newcastle.		
Hokendauqua, ● Lehigh	I 19	42	U. S	
Hokes, (R. R. name *Summit*,) York	N 14	116	Ad	56
Holbrook, Greene	M	Waynesburg, 145.	Ad	
Holderbaum, Bedford	L 8	67gg	Ad	
Holicong, ● Bucks	K 21	Buckingham, 112	U. S	129
Holland, Bucks	K 21	112aa	U. S	170
Hollenback, Bradford	E 16	Wyalusing, 42	U. S	129

TOWN. COUNTY.	INDEX	RAILWAY, or, if not on a Railroad, nearest station.	EX.	POP.
[illegible]			Am	×
Hollidaysburg, [illegible] ● Blair	K	5, 67bb	Ad	2,998
Hollinger, (2 miles n. of Willow Street, M 17) Lancaster		See Lancaster		13
Hollisterville, Wayne		Moscow, 28	U. S	591
Hollywood, (mail to Milnesville) Luzerne		42	U. S	×
Hollsopple, ● Somerset	L 6	8		107
Holmes, (1½ miles of Folsom, M 21) Delaware			U. S	
Holmesburg, (Station, Philadelphia P. O.) ● Philadelphia			Ad	
Holmesburg Junction, Philadelphia			Ad	
Holt, Beaver	I 1	Industry, 67.	Ad	
Holtz, (2 miles n. e. of Relay, M 15) York		York, 65, 67, 146, 152	Ad	
Home, Indiana	I 5	Indiana, 67	Ad	
Homecamp, (3 miles n. of Rockton, G 8) Clearfield		Rockton 18	Am	
Homer, (mail to Altoona)			Am	
Homer City, ● Indiana	I 5		Ad	
Homestead 2 banks, ● Allegheny	K 3		Ad	
Homesville, Schuylkill		42	U. S	
Hometown, Schuylkill	H 18	42f	U. S	
Hometts Ferry, Bradford	D 16	42	U. S	
Homerville, Greene		Waynesburg, 145	Ad	
Homewood, Allegheny		8	Ad	
Homewood, ● Beaver	I 1		Ad	
Honeoye, Potter	C	Oswayo, 96	W. F. & Co	
Honesdale, 2 banks ● Wayne	E 20	13, 30	Natl., W. F. & Co	
Honeybrook, 1 bank, ● Chester	L 18	67	Ad	
Honey Creek, Mifflin	I 1	67	Ad	
Honeygrove, Juniata	K 12	112		
Honey Pot, (mail to Nanticoke) Luzerne		42	Ad	
Honor, (3 miles n. e. of E. Moravia, H 1) Lawrence		See Moravia		
Hoodville, (3 miles n. w. of Emlenton, G 4) Venango		Emlenton, 6.	Ad	
Hooker, Butler	H 3	See Butler		
Hooks, (mail to [illegible]) Armstrong		67ag	Ad	
Hookstown, ● Beaver	J	Smiths Ferry	Ad	
Hooley, Mifflin		76	Ad	
Hooverhurst, (mail to Gipsy) Indiana		67	Am	
Hoovers Run, ● Greene	M 2	Waynesburg	Ad	
Hooversville, ● Somerset	L 6	8a	U. S	
Hooverton, (R. R. name *Harmonville*) Montgomery	L 20		U. S	
Hopbottom, (R. R. name *Foster*,) ● Susquehanna	E 18	28	U. S	
Hope, Greene	M 2	Dunns Station, 14	Ad	
Hope, Northampton	I 20	22b	U. S	
Hopechurch, (R. R. name [illegible]) ● Allegheny	K		U. S	
Hopeland, (1½ miles of [illegible], L 17) Lancaster			U. S	
Hopewell, ● Bedford	L 9	66	Ad	
Hopewell, Chester				
Hopewell Center, York	N 15	Muddy Creek Forks, 7	Ad	
Hopewell Cotton Works, (R. R. name *Hopewell*,) Chester	N 18	78	Ad	
Hopkins, Jefferson	G 6	67hh	Ad	
Hoppenville, Montgomery	K 20	Pennsburg	U. S	
Hopwood, Fayette	M 4	Uniontown, 8	Ad., U. S	
Horatio, ● Jefferson	H 5	18k, 104a.	Ad	
Horn, Warren		67		
Hornbrook, Bradford	D 16	Towanda, 10, 42.	Ad., U. S	
Hornby, Erie	B 3	North East, 41, 7	Ad	
Horningford, Mifflin		67	Ad	
Horns Springs, Northumberland	H 14			
Horrell, Blair				
Horse Creek, Venango				
Horse Shoe Mines, Clearfield	G		Ad	
Horsham, ● Montgomery				
Horton City, Elk				
Hortons, ● Indiana	I	Glen Campbell	Ad	
[illegible]	I 20			
Hospital, Montgomery			U. S	
Host, Berks		Womelsdorf, 112		
Hostetter, ● Westmoreland	K	67ooo	Ad	
Hostler, Huntingdon	I	67ll	Ad	
Houser Mill, ● Monroe	G	Pocono, 2	U. S	
Houserville, Center	H	Lemont, 67.	Ad	
Houseville, (P. O. [illegible]) Butler	I		W. F. & Co	
Houston ([illegible] to Mercer) Mercer	G		Ad., W. F. & Co	
Houstonville, (R. R. name *Houston*) ● Washington	K		Ad	
Housum, (2½ miles w. of Marion, M 1) Franklin		Marion, 43	Ad	
Houtzdale, 1 bank, ● Clearfield	I 8	67oo, 115b	Ad., Am	
Howard, Allegheny			Ad	
Howard, (mail to Emporium) Cameron		6	Ad	
Howard, ● Center	H 1	17aa	Ad	
Howard Junction, McKean		18b, 30h	Am., W. F. & Co	
Howardsville, (mail to Gleasonton) Clinton		9aa		
Howe, Jefferson	F 6	Brookville, 67	Ad	
Howells, Northampton	I 20	30	U. S	
Howellville, (P. O. name Chester Valley,) Chester	L 20	112a	U. S	
Howellville, (6 miles e. of Danville, H 15) Montour		Danville, 28, 112	Ad., U. S	
Howers Junction, Northampton		44.	U. S	
Howland, Forest	F 6	139a.	Ad	
Hoyt, ● Montgomery	K 20	North Wales, 112.	U. S	107
Hoytdale, (R. R. name *Rock Point*,) ● Beaver	H 1	8ttt	Ad	567
Hoytville, ● Tioga	E 1	30e	W. F. & Co	
Hub, (3 miles s. e. of Hanlinton, F 20) Wayne		Moscow, 28	U. S	
Hubelsville, Huntingdon	L 10	Three Springs, 47.		
Hubers, Lancaster	M 17	Quarryville, 79.	Ad., U. S	
Hublersburg, ● Center	H 1	27a	Am	
Hudson, Clearfield		115b	U. S	
Hudson, ● Luzerne	F 18	42	Natl	
Hudsondale, Carbon	H 18	42	U. S	
Huefner, (1½ miles w. of Lucinda, F 5) Clarion		Lucinda 123	U. S	
Huey, (2½ miles n. of Rimersburg, G 5; R. R. name *Cherry Run*) Clarion		67ak	Ad	
Huff, (1 mile n. of New Florence, K 6) Indiana		Seward, 67	Ad	21
Huff, Westmoreland	K 1	67ff	Ad	×
Huffman, Greene		45	Ad	×
Huffnagle, Bucks		112h	U. S	×
Huffs Church, Berks	J 19	Barto	U. S	260
Hughes, (mail to Cessna) Bedford		66qq	Ad	
Hughes, Potter		96	W. F. & Co	
Hughestown, Luzerne		42a	W. F. & Co	1,548
Hughesville, 1 bank, ● Lycoming	G 15	149	U. S	1,52
Hughs, (3 miles n. of Hunlock Creek, G 17) Luzerne		Hunlock Creek, 28	U. S	
Hull, (P.O. name Conrad) Potter	E 10	23a	Ad	
Hulls, (mail to Laughlintown) Westmoreland				
Hulmeville, ● Bucks	I 2	30		
Hulton, (P. O. name Oakmont) Allegheny		67qq	Ad	
Hulton Ferry, Allegheny		67	Ad	
Humboldt, (mail to Hardwood Mine) Luzerne		42bb	U. S	
Humboldt Road, Luzerne		42b		
Hummels Wharf, Snyder	I 14	Selinsgrove, 65	Ad	77
Hummels Store, Berks	K 18	See Reading		
Hummelstown, 2 banks, ● Dauphin	K 15	112	U. S	
Humphreys, (2½ miles n. of Trauger, K 5) Westmoreland		Trauger, 67	Ad	
Hunkers, Westmoreland	L 4	67	Ad	
Hunlock Creek, ● Luzerne	G 17	28e	U. S	
Hunsecker (2 miles s. e. of Lincoln Valley, L 17) Lancaster		See Lancaster		
Hunter, (mail to Tionesta) Forest	F	87	Ad	
Hunter, (P. O. name Bakers [illegible]) Northumberland	I 17	112	Ad	
Hunter, Susquehanna	D 18	42	U. S	
Hunters Cave, Greene	M 1	Waynesburg, 14	Ad	
Hunters Park, Center		15a	Ad	
Hunters Run, Cumberland	I		U. S	
Hunterstown, Adams	M 13	Granite Hill, 146	Ad	
Huntersville, Lycoming	F 15	Montoursville, 112	U. S	
Huntingdon, 3 banks ● Huntingdon		66a, 67d	Ad	
Huntingdon Valley, ● Montgomery			U. S	
Huntington Mills, ● Luzerne	G		Ad., U. S	
Huntley, Cameron	I	6	Ad	
Huntsdale, ● Cumberland	I		U. S	
Huntsville, Luzerne	G		U. S	
Huron, (mail to New [illegible]) Fayette				
Husband, Somerset	I		U. S	
Huston, Center			Ad	×
Huston, Somerset				29
Huston Run, Washington				×
Hustontown, ● Fulton	I	Shade Gap, 47.	Ad	×
Hutchins, McKean		18b, 30h	W. F. & Co	2
Hutchinson, Fayette	M	8	Ad., U. S	1
Hutchinson, Huntingdon				
Hyde Park, (Sub Station, Scranton P. O.) ● Lackawanna			U. S	
Hydepark, Westmoreland		67	Ad	
Hydes, Elk			Ad., W. F. & Co	
Hydetown, ● Crawford	I		Ad	
Hyndman, 1 bank, ● Bedford	N		U. S	
Hynemansville, Lehigh	I	Kutztown, 112.	U. S	
Hyner, ● Clinton		66½, 67q.	Ad	

I

TOWN. COUNTY.	INDEX	RAILWAY, or, if not on a Railroad, nearest station.	EX.	POP.
Iams, Greene		4	Ad	

TOWN. COUNTY.	INDEX	RAILWAY, or, if not on a Railroad, nearest station.	EX.	POP.
Ice Cave, Luzerne			U. S	
Ickesburg, ● Perry		*Millerstown Station*,		
Idaville, ● Adams	M	58		
Ideal, (2½ miles of Onberg, I 6) Indiana		Indiana, 67		
Idetown, (1 mile s. of [illegible], E 17) Luzerne		Shawanese, 42, 148		
Idlepark, (R. R. name *Idlewild*) Westmoreland				
Idlewood, ● Allegheny				
Iffley, (mail to Walkers Mills) Allegheny				
Imler, Bedford				
Imlertown, ● Bedford		Bedford		
Imperial, ● Allegheny		90		
Imperial (mail to [illegible])		67ag		
Independence, ● Washington		Burgettstown, 114		
Indiana, 3 banks, ● Indiana		67uuu		
Indiancreek, McKean				
Indian Creek, Fayette	M			
Indianhead, Fayette				
Indianland, (1½ miles s. e. Berlinsville, I 19) Northampton				
Indian Orchard, (2½ miles s. e. of Honesdale, E 20) Wayne				
Indian Run, (mail to Johnsonburg) Elk				
Indianrun, Mercer	G 2	Mercer, 11, 67.	Ad., W. F. & Co	
Industry, ● Beaver	I 1	67sss, 223, 229		
Inez, Potter	D			
Inghams, Tioga		23d	W. F. & Co	
Ingleby, Centre		67r		
Inglenook, Dauphin	K 14	67qq		
Ingleside, Cambria				
Ingleside, (R. R. name [illegible]) Westmoreland	I 4	65h		
Ingomar, (2½ miles s. e. of [illegible], J 3) Allegheny		Allegheny, 48, 67, 122	Ad., Am., U. S	
Ingram, ● Allegheny				
Inkerman, Luzerne				
Instanter, ● Elk				
Intercourse, ● Lancaster	L 17	Gordonville		
Intersection, York	N 14	146c, d		
Inwood, Mifflin		76		
Inwood, Lebanon	J 16	112gg		
Iola, Columbia	G 15	Millville		
Iona, Lebanon	I 16	Lebanon, 36		
Iowa Mill, (P. O. [illegible]) Jefferson				
Irishlane, Luzerne	G 16	Shickshinny		
Irish Ripple, (R. R. name *New port*,) Lawrence	H 1	67tt, 121a	Ad., Am	
Irishtown, Adams	M 14	Hanover, 67		
Ironbridge, (R. R. name *Rahns*,) ● Montgomery	K 20	112ww		
Iron Bridge, Westmoreland	L 4	8r		
Iron City, Forest				
Irondale, Columbia				
Ironore, (R. R. name *Iron Ridge*,) York	M 14	67u		
Ironsides, Chester		112dd		
Iron Springs, (2 miles [illegible] Fairfield, N 12) Adams		Jacks Mountain, 146		
Iron Stone, (P. O. name Little Oley) Berks	K 19	112e		
Ironton, Lehigh				
Iroquois, Perry				
[illegible] (R. R. name *Irvineton*) ● [illegible]		29, 67aq		
Isabella, Chester	L 18	12bbb		
Isett, (R. R. [illegible])				
Island, Clinton	G 1	Lock Haven		
Island Grove, Northumberland				
Island Park, (Station Easton P. O.) ● Northampton				
Island Pond, Wayne				
Istalee, (mail to Gleasonton) Clinton				
Italy, Lycoming				
Ithan (2½ miles [illegible], L 20) ● Delaware				
Itley, Erie				
Iva, Lancaster	M 17	Strasburg		
Ivanhoe, [illegible]				
Ivarea ([illegible] D 2) [illegible]		Fairview, 56		
Ivison, Cambria		Ebensburg, 67		
Ivy Hill, Philadelphia		67qqq		
Ivyland, Bucks	K 21	112h		
Ivy Mills, (1 mile w. of Darling, M 20) Delaware		Wawa, 110		
Ivy Rock, Montgomery		112		
Ivywood, Butler	L 3	Saxonburg, 67		

J

TOWN. COUNTY.	INDEX	RAILWAY, or, if not on a Railroad, nearest station.	EX.	POP.
Jacks Mountain (3 miles w. of Fairfield, N 12) Adams		146		
Jackson, ● Susquehanna	D			
Jackson, (mail to Warren) Warren				
Jackson, (P. O. name Godard) Erie			Ad	
Jackson Branch, ([illegible] Jackson Center) Mercer		67		
Jackson Center, ● Mercer				
Jackson Mines, Fayette		8f		
Jackson Mills, (3 miles s. of Rays Hill, M 9) Bedford				
Jackson Summit, Tioga			W. F. & Co	
Jackson Valley, Susquehanna				
Jacksonville, Indiana				
Jacksonville, Lehigh				
Jacksonwald, Berks				
Jacks Run, Allegheny				
Jacksville, ● Butler				
Jacobs Creek, ● Westmoreland	L 3	8f, 12		
Jacobs Mills, York	M 14	67y		
Jacobus, York	M 15	York, 65, 67		
James Creek, (R. R. name *Marklesburg*,) ● Huntingdon				
James Mill, Forest				
Jamestown, 1 bank, ● Mercer		41b, 67uuu		
Jamison, (mail to Tionesta) Forest	F	Ivyland, 112		
Jamison, Forest				
Jamison City, ● Columbia				
Jamisonville, (P.O. name Fleeger) Butler	H		Ad	
[illegible]		115b		
Janney, Bucks				
Jarrettown, ● Montgomery	K 21	Glenside		
Jeanesville, ● Luzerne	H	42m		
Jeannette, banks, ● Westmoreland				
Jeddo, ● Luzerne				
[illegible], McKean				
Jefferson, ● Greene	M	Waynesburg		
Jefferson, (P. O. name [illegible]) Clarion				
Jefferson, Schuylkill				
Jefferson, (P. O. name Codorus,) York	N 15			
Jefferson Center, Butler	I 3	Sarversville, 67		
Jefferson Junction, Susquehanna		13a, 30d	W. F. & Co	
Jefferson Line, (R. R. name *Dubois Junction*,) Clearfield	G 7	18b, d, h		
Jeffersonville, Montgomery				
Jeffregstown, Allegheny				
Jeffries, Clearfield				
Jenkins, Luzerne				
Jenkins Junction, Luzerne				
Jenkins Run, Jefferson				
Jenkintown, 1 bank, ● Montgomery				
Jenks, ([illegible] Falls, F 17) Wyoming		Tunkhannock, 42		
Jenners, ● Somerset	L 6	Hooversville, 8		
Jennerstown, Somerset		Hooversville, 8		
Jennersville, Chester	M	Kelton, 110		
Jenningsville, Wyoming	E 17	Mehoopany, 42		
Jermyn, ● Lackawanna		13a, 59		
Jersey Mills, Lycoming				
Jersey Shore, 1 bank ● Lycoming			Ad., Am	
Jersey Shore Station, Lycoming				
Jerseytown, ● Columbia				
Jessup, ● Lackawanna		Peckville, 15, 59	Ad., Natl	
Jewel, Crawford		Venango, 30	W. F. & Co	
Jim Run, Fayette				
Jimtown, Fayette				
Joanna, ● Berks				
Joanna Heights, Berks				
Job, (2½ miles s. of [illegible], J 3) Allegheny		Verona, 67		
Jobs Corners, Tioga		Millerton, 30		57
Johnetta (6 miles w. of [illegible], I 4; R. R. name *White Rock*) Armstrong				×
Johnlowen, (2 miles w. of Newmansville, F 5) Clarion		Tylersburg, 123		
Johns, Somerset		8n		×
Johnsburg, Somerset	M 7	Glencoe, 8		79
Johnson Brook, Tioga	D 12	23d	W. F. & Co	×
Johnsonburg, 1 bank ● Elk	E 8	18b	W. F. & Co	894
Johnsonburg Junction, Elk				×

Ad., Adams Ex. Am., American Ex. Natl., National Ex. U. S., United States Ex. W., F. & Co., Wells, Fargo & Co. Ex. W. J., West Jersey Ex.

TOWN. COUNTY.	INDEX.	RAILWAY, or, if not on a Railroad, nearest station.	EX.	POP.
Johnsonburg & Bradford Junction, (mail to Mt. Jewett) McKean		30h	W. F. & Co	×
Johnsons, Fayette		8p	U. S	×
Johnsons Crossing, Warren		[illegible]	Ad	×
Johnsonville, ● Northampton	H 20	9a, 44	U. S	189
Johnston, Allegheny		67aa	Ad	×
Johnstown, 5 banks, ● Cambria	K 6	⊙ 8m, 67e, 69½	Ad., U. S	936
Johnsville, Bucks	K 21	Southampton, 109	U. S	109
Johnsville, (P. O. name Warminster) Bucks	K 21	112b	▭ U. S	109
Joliet, (R. R. name *Beaver Hill*) ● Allegheny	K 2	113e, 114b	Ad., Am	207
Jo Jo, McKean	E 7	40		×
Joliett, (R.R.name *Keffers*) Schuylkill	J 16	112gg	U. S	29
Jolly, (5 miles s. of Nichols, N. Y. C 17) Bradford		Sayre, 12	U. S	×
Jollytown, ● Greene	N 1	Waynesburg, 145	Ad	107
Jones, Somerset		8m	U. S	×
Jones Mills, Westmoreland	L 5	Stewarton, 8	U. S	79
Jones Station, ● Allegheny	K	[illegible]	Ad	53
Jonestown, 1 bank, ● Lebanon	J 16	112	U. S	571
Jordan, Lehigh	I 19	Schnecksville, 42	U. S	361
Jordans, Cumberland		14	U. S	×
Jordan Bridge, Lehigh		58	U. S	×
Jordan Junction, Lehigh		12	U. S	×
Jordan Valley (1 mile n. of Germansville, I 19) Lehigh		Germansville, 11	U. S	107
Joyce, (2¾ miles w. of Newcastle, H 1) Lawrence		See Newcastle		×
Joyce Tipple, Fayette		8f	U. S	×
Jubilee, (2½ miles n. w. of Sterling, F 20) Lackawanna		Moscow, 28	U. S	×
Judge Chambers, (mail to Washington) Washington		45	Ad	×
Julian, Center	H 10	67kk	Ad	209
Jumonville, ● Fayette	M 4	Uniontown, 8, 67	Ad., U. S	×
Junction, Butler		[illegible]	W. F. & Co	×
Junction, Cumberland		112	U. S	×
Junction, Huntingdon	K 11	47a, b		×
Junction, (R. R. name *Lancaster Junction*) Lancaster	L 16	36, 112r, w	U. S	561
Junction, Lehigh	J 19	68a, b	U. S	×
Junction, Montgomery		22	U. S	×
Junction, Philadelphia		8a	U. S	×
Junction, Potter	D 10	2[illegible] 38a	Ad	×
Junction, (mail to Oil City) Venango		41b, 67ar	Ad	
Junction, Warren	D 5	139b, c, d	Ad	×
Junction Number One, Allegheny		113a, b 114b	Ad., Am	×
Junction Switch, Montgomery		112ee	U. S	×
Juneau, (2½ miles n. w. of Canoe-ridge, H 6) Indiana		Glen Campbell, 67	Ad	×
June Bug, Westmoreland	L 6	67	Ad	×
Juniata, Fayette		8f	U. S	×
Juniata, Perry	J 13	Newport, 67, 97	Ad	268
Juniata Bridge, Perry	K 14	67d	Ad	×
Juniata Furnace, Perry	J 13	95	Ad	×
Juniata Junction, Blair		115		1,709
Juniata Mines, Center	I 10	67	Ad	×
Juniataville, ● Fayette	L 4	New Haven, 67, 121	Ad., Am	×
Jury, McKean	D 7	112		×
Justins, (mail to Westline) McKean		67at	Ad	×
Justus, Lackawanna	E 19	Olyphant, 15, 59	Ad., Natl	×
Juva, Erie	C 3	See Union City		49

K

TOWN. COUNTY.	INDEX.	RAILWAY, or, if not on a Railroad, nearest station.	EX.	POP.
Kammerer, Washington	L 2	Eighty Four, 8	U. S	207
Kand, (mail to Brandywine Summit) Delaware		110b		×
Kane, 2 banks, ● McKean	E 7	19e, 67s, u, 70, 71, 125a	Ad., U. S, W. F. & Co	5,296
Kane Junction, McKean	E 7	19e, 70, 125a	U. S	×
Kanesholm, McKean	D 7	19	U. S	6,009
Kaneville, Venango	E 4	Rouseville, 67	Ad	207
Kantner, (1 mile n. of Roberts, L 6) ● Somerset		8m	U. S	×
Kantz, Snyder	I 14	Selinsgrove, 67	Ad	159
Kaolin, Chester	N 19	Avondale, 67, 110	Ad	103
Kapps, Northumberland	H 15	65, 67q	Ad	103
Karns, Allegheny		67	Ad	×
Karns City, ● Butler	H 3	23a	U. S	265
Karthaus, ● Clearfield	G 10	67	Ad	261
Kaseville (4 miles n. of Danville, H 15) Montour		Danville, 28, 42	Ad., U. S	×
Kasiesville, (1½ miles s. of Clay Lick, M 10) Franklin		Greencastle, 45	Ad	17
Kaska, (2 miles n. w. of Middleport, I 17) Schuylkill		Middleport, 112	U. S	19
Kasson, McKean	D 8	69a		×
Kassonbrook, (5½ miles n. of Bellasylva, F 17) Wyoming		Mehoopany, 42	U. S	
Katan, (2 miles s. w. of Wheelock, C 4) Erie		See Corry		
Katellen, Northampton	H 20	22h, 44	U. S	161
Kauffman, Franklin	M 11	43b	Ad	209
Kauffman Run, Cambria		8m	U. S	
Kaul, Elk		69	Ad	
Kay Fork, Elk		69	Ad	×
Kaylor, Armstrong	H 4	East Brady, 67	Ad	67
Kaylor, Cambria	J 8	67pp, rr	Ad	×
Kearney, Bedford	L 9	66d	Ad	309
Kearsarge, (r. f. d. from Erie) Erie	C 2	See Erie		209
Keating, ● Clinton	G 10	67s, v	Ad	×
Keating, Allegheny		8f	U. S	×
Keating Summit, (P. O. name Forest House) Potter	E 9	23a, 67aa	Ad	78
Kecksburg, Westmoreland	L 5	Greensburg, 67	Ad	107
Keech, Potter	C 10	99	W. F. & Co	119
Keefer, Northumberland	H 15	65r	Ad	×
Keefers, Franklin	M 11	Chambersburg, 30½, 45, 112, 146	Ad	57
Keelersburg, Wyoming	F 18	Falls, 42	U. S	×
Keeling, Allegheny		8f	U. S	×
Keeney, York		134	Ad	×
Keeneyville, ● Tioga	D 13	Middlebury Center, 55	Am	261
Keens, Wayne	E 20	30	Natl	×
Keepville, Erie	D 1	11a	W. F. & Co	37
Keewahdin, Sullivan	F 15	46		×
Keewaydin, Clearfield	G 9	Karthaus, 67	Ad	161
Keffer, Westmoreland	L 5	Stewarton, 8	U. S	37
Keffers, (P. O. name Joliett,) Schuylkill	J 16	⊙ 112gg	U. S	29
Kegg, Bedford	M 7	Bedford, 67	Ad	25
Kehler, Schuylkill	I 16	Gordon, 112	U. S	491
Kehley Run Junction, Schuylkill		12a	U. S	×
Keim, Somerset	N 6	Meyersdale, 8	U. S	19
Keisters, Butler	G 3	11a	W. F. & Co	57
Keisters, Somerset		8m	U. S	×
Keith, (3 miles n. w. of Alba, E 14) Bradford		Alba, 65	Ad	×
Kelayres, (1½ miles n. w. of Silver Brook, H 18) ● Schuylkill		Silver Brook, 42	Ad., U. S	
Kellam, (3 miles e. of Braman, D 20) Wayne		See Honesdale		53
Kellersburg, Armstrong	H 4	Rimer, 67	Ad	107
Kellers Church, Bucks	J	Quakertown, 112	U. S	309
Kellers Siding, (mail to Manheim) Lancaster		112r	U. S	×
Kellettville, ● Forest	E 6	70s, 131		409
Kellyburg, Lycoming	F 14	See Williamsport		×
Kelly Crossroads, Union	H 14	Lewisburg, 67, 112	Ad., U. S	×
Kellypoint, Union	H 14	80		×
Kelly Station, Armstrong	I 4	67aq	Ad	104
Kellyville, (½ mile n. of Burmont, M 21) Delaware		Burmont, 101	Ad	409
Kelton, ● Chester	M 18	110b	Ad	103
Kemblesville, ● Chester	N 18	Kelton, 110	Ad	207
Kempton, ● Berks	I 18	112r	U. S	×
Kendall, (r. f. d. from Hookstown) Beaver	J 1	Smiths Ferry, 67	Ad	23
Kendall, Allegheny		121a	Am	×
Kendall Creek, (Station Bradford P. O., R. R. name *East Bradford*) ● McKean	C 7	18a, 30h	Am., W. F. & Co	×
Kendrick, Clearfield	I 8	67oo, 115b	Ad	×
Kenilworth, Chester	K 19	67h	Ad	107
Kennard, ● Mercer	E 1	30n	W. F. & Co	103
Kennedy, Tioga	D 12	Wellsboro, 55	Am	25
Kennedy Siding, (mail to Johnstown) Cambria		8m	U. S	×
Kennerdell, Venango	G 3	Scrubgrass, 67	Ad	261
Kennerdell, (P. O. name Scrubgrass) Venango		⊙ 67ag	Ad	79
Kenneth, Fayette	L 3	Fayette City, 225		13
Kennett Square, (R. R. name *Kennett*) 1 bank, ● Chester	M 19	⊙ 110b	Ad	1,516
Kenney, Allegheny	K 3	67ccc	Ad	×
Kenneys, Berks		112bbb	U. S	×
Kensington, (Station Philadelphia P. O.) ● Philadelphia		⊙ 67a	▭ Ad	×
Kent, ● Indiana	J 5	Indiana, 67	Ad	162
Kenwood, Indiana	I 6	Indiana, 67	Ad	57
Kenwood, Beaver		67rrr, ttt	Ad	×
Keown, ● Allegheny	J 2	Allegheny, 4, 8, 67, 123	Ad., Am., U. S	207
Kephart, Clearfield	I 8	Brisbin, 67	Ad	×
Keplers, Northampton	I 21	9c	▭ U. S	×
Keplers Mill, Northampton		9c	▭ U. S	×
Kepner, Schuylkill	I 18	⊙ 42r	▭ U. S	57
Kerby Siding, Mercer	F 2	11a	▭ W. F. & Co	×
Kerr, Allegheny		121d	▭ Am	×
Kerr, (r. f. d. from Freeport) Armstrong	J 4	Rosston, 67	Ad	×
Kerrmoor, ● Clearfield	H 8	55a, d	Am	×
Kerrsville, Cumberland	L 13	4a	Ad	27
Kerrtown, (r. f. d. from Meadville) ● Crawford	E 2	11e	W. F. & Co	779
Kersey, ● Elk	F 8	30f, 69	Ad	709
Ketcham, Luzerne	F 18	Pittston, 13, 22, 28, 42, 52	Ad., Natl., U. S, W. F. & Co	×
Ketner, Elk	E 8	18b, 30h, 71a	W. F. & Co	×
Keys, York	M 16	Red Lion, 152	Ad	36
Keystone, Elk		30h	W. F. & Co	×
Keystone, Perry	K 14	Duncannon, 67, 107	Ad	261
Keystone Junction, McKean	D 9	72, 124a		×
Keystone Junction, Somerset	N 6	⊙ 8f, g	U. S	201
Khedive, Greene	M 2	Waynesburg, 145	Ad	21

TOWN. COUNTY.	INDEX	RAILWAY, or, if not on a Railroad, nearest station.	EX.	POP.
Kilbourne (P. O. name Westpike) Potter	D	[illegible]	Ad	161
Kile, (3½ miles n. w. of Mercer, G 2) Mercer		Mercer, 11, 67	Ad., W. F. & Co	×
Kilgore, Mercer	I 2	Stoneboro, 41, 67	Ad	26
Killinger, Dauphin	J 14	Millersburg, 6	Ad	107
Kilmer, (1 mile s. of Mexico, J 13) Juniata		Port Royal, 67, 142	Ad	13
Kimball, McKean		72		×
Kimberly, (3½ miles n. of Caylors Ferry, I 1) Beaver		Homewood, 67, 121	Ad., Am	×
Kimberton, ● Chester	L	⊙ 112dd	U. S	161
Kimble, Pike		30b	W. F. & Co	231
Kimmel, (2 miles n. w. of [illegible], M 6) Somerset		[illegible]	U. S	×
Kinbrae, Jefferson		67	Ad	×
Kincaid, McKean		9	W. F. & Co	×
King, Bedford	K	[illegible]	Ad	161
King of Prussia, ● Montgomery	L 20	112	U. S	161
Kings Bridge, Lancaster	M 17	[illegible]	Ad	×
Kingsdale, Adams	N	[illegible]	Ad	209
Kingsley, ● Susquehanna	D	[illegible]	U. S	×
Kings Mill, Perry			Ad	×
Kingston, 1 bank, ● Luzerne	G 18	28e, 42l, [illegible]	U. S	3,846
Kingston, Westmoreland	K	[illegible]		×
Kingsville, Clarion	G	Clarion	U. S	27
Kingwood, ● Somerset	M	[illegible]	U. S	209
Kinley Camp, (mail to Cammal) Potter	E	[illegible]		×
Kinney, (3 miles s. of [illegible], N. Y.) Potter		Genesee, [illegible]	Ad	×
Kinneys, McKean	D	[illegible]		×
Kino, (r. f. d. from Volant) Lawrence		Eastbrook, 67	▭ Ad	×
Kintnersville, Bucks	J 21	Bingen, 11	U. S	161
Kinzers, ● Lancaster	M 17	67b	Ad	329
Kinzua, ● Warren	D 6	67aq, as	Ad	1,007
Kinzua Bridge, McKean	D 8	16, 19e	U. S	×
Kinzua Junction, McKean	C	19	W. F. & Co	×
Kinzua Viaduct, McKean	D	30h	W. F. & Co	×
Kipple, (R. R. name *Blair Furnace*) ● Blair		[illegible]	Ad	1,009
Kipps Run, Northumberland	H 15	67o	Ad	×
Kirby, Greene	M 2	Waynesburg, 14	Ad	107
Kirbyville, Berks	J 18	Fleetwood, 1	U. S	37
Kirkland, Chester	L 19	[illegible]	Ad	×
Kirkman, Jefferson	G	Brookville	Ad	13
Kirks Mills, Lancaster	N 17	Nottingham, 11	Ad	407
Kirkwood, ● Lancaster	M 17	White Rock, 67	Ad	207
Kishacoquillas, Mifflin	I 11	7	Ad	79
Kiskiminetas Junction, (P. O. name Luceseo) Westmoreland		67	Ad	109
Kissellhill, Lancaster	L 16	[illegible]	U. S	53
Kissimmee (2½ miles w. of Middleburg, I [illegible]) Snyder		Middleburg, 67	Ad	×
Kissinger, Berks	K	[illegible]	Ad., U. S	×
Kistler, Perry	K	Centre, [illegible]	Ad	109
Kittanning, 4 banks, ● Armstrong	I 4	67ai	Ad	3,902
Kittanning Point, Blair	J 8	67	Ad	609
Kittatinny, Carbon		12	U. S	×
Kittridge Saw Mill, (mail to Pittston) Luzerne		12mm	U. S	×
Kizers, Lackawanna	I 19	*Lake Ariel*, 52	W. F. & Co	179
Kladder, Blair	K 9	67bb	Ad	×
Klahr, (3½ miles n. w. of Queen K 8) Blair		McKee Gap, 67	Ad	×
Klapperthal, Berks		96½, 112	U. S	×
Kleckersville, (R. R. name *Deeps*) Northampton	I 20	44	▭ U. S	267
Kleinfeltersville, Lebanon	K 17	Richland Station, 112	U. S	261
Klines Corner, Lehigh		112mm	▭ U. S	×
Klines Grove, Northumberland	H 15	67o	▭ Ad	×
Klinesville, Berks	J 18	Lenhartsville, 112	U. S	53
Klingerstown, Schuylkill	I 15	Herndon, 65, 112	Ad., U. S	109
Klondike, (2½ miles w. of Barkeyville, G 3) Mercer		Harrisville, 118	W. F. & Co	×
Knapp, Tioga	E 12	Wellsboro, 55	Ad	107
Knauers, Berks	K 18	See Reading		107
Kneass, Northumberland		112rr	U. S	×
Knechts, (2 miles s. e. of Katellen, H 20) Northampton		Katellen, 22, 44	U. S	×
Kneedler, Montgomery	K 20	112yy		×
Knepper, Franklin	N 12	43f	Ad	×
Knob, Beaver	I 2	Freedom, 67, 229	Am	57
Knobsville, Fulton	M 10	142		119
Knousetown, (3 miles s. e. of Richfield, J 14) Juniata		Dalmatia, 65	Am	13
Knowlton, Delaware	M 20	⊙ 110b	Am	209
Knowlton, Potter	D 10	58	Am	×
Knox, 1 bank, ● Clarion	G 4	125d	U. S	1,007
Knoxdale, ● Jefferson	G 6	Fuller, 67	Ad	109
Knoxlyn, (r. f. d. from Gettysburg) Adams		Seven Stars, 146	Ad	×
Knoxville, Allegheny				3,511
Knoxville, 1 bank, ● Tioga	C 12	23d, 60d	Am., W. F. & Co	862
Kohinoor Junction, Schuylkill		42u, v	U. S	×
Koonsville, (1½ miles n. w. of Shickshinny, G 17) Luzerne		Shickshinny, 28	Ad., U. S	×
Koontzville, (3 miles e. of Charlesville, M 8) Bedford		Bedford, 67	Ad	53
Kossuth, Clarion	F 4	Shippensville, 123	U. S	27
Kratz, Montgomery	K 20	112aa	U. S	×
Kratzerville, Snyder	H 14	Selinsgrove, 67	Ad	129
Kready, (mail to Mountville) Lancaster		35		
Kreamer, Snyder	I 14	67	Ad	56
Krebs, (mail to Clearfield Bridge) Clearfield		5a	Am	×
Krebs, Schuylkill	H 17	112mm	U. S	×
Kregar, (3½ miles n. e. of Jones Mills, L 5) Westmoreland		Stewarton, 8	U. S	19
Kreidersville, Northampton	I 20	Bethlehem, 22, 42, 112	U. S	276
Kremis, Mercer	F 2	⊙ 11a	W. F. & Co	36
Kresgeville, ● Monroe	H 1	Lehighton, 22, 42	U. S	180
Kress, (1¼ miles n. of Stokesdale, D 13) Tioga		Stokesdale, 55	Am	×
Kricks Mill, Berks	K 17	See Reading		37
Kriders, Clinton		27a	Am	×
Kring, Cambria		8m	U. S	×
Krumrine, Center	I 10	15a	Ad	×
Krumsville, Berks	J 18	Lenhartsville, 112	U. S	53
Kuhl, (3 miles n. of Hammett, C 8) Erie		Belle Valley, 67	Ad	×
Kuhn, Somerset	L 6	Somerset, 8	U. S	×
Kulp, (2 miles n. e. of Millgrove, H 16) Columbia		See Catawissa		×
Kulps, Northumberland	I 15	112	U. S	×
Kulpsburg, (mail to Carroll) Union	H 14	80		×
Kulpsville, ● Montgomery	K 20	Lansdale, 112, 125	U. S	307
Kunckle, Luzerne	F 18	Dallas, 42	U. S	169
Kunkletown, Monroe	H 20	31		127
Kushequa, ● McKean	D 8	93		×
Kutztown, 1 bank, ● Berks	J 18	112	U. S	1,328
Kylers Corners, Elk	F 8	0h	Am., W. F. & Co	×
Kylertown, ● Clearfield	H 9	Munson Station, 55	Am	261
Kyleville, (2½ miles n. of Woodbine, N 16) York		Woodbine, 152	Ad	37
Kyttle, Luzerne	F 17	Shickshinny, 28	Ad., U. S	27

L

TOWN. COUNTY.	INDEX	RAILWAY, or, if not on a Railroad, nearest station.	EX.	POP.
Laanna, ● Pike	G 20	Cresco, 28	U. S	107
Labathurst, (mail to McGees) Clearfield		55m	Am	×
Laboratory, ● Washington	L 2	Washington, 8, 114, 145	Ad., U. S	×
Labott, (2½ miles s. w. of Thomasville, M 14) York		York, 45, 47, 146, 152	Ad	106
Laceyville, ● Wyoming	E 17	42a	U. S	509
Lack, Juniata	K 1[illegible]	Patterson, 67	Ad	33
Lackawanna, Lackawanna	F 18	28	U. S	×
Lackawanna & Bloomsburg Junction, Luzerne		42d	U. S	×
Lackawannock Junction, Mercer	G 1	128		×
Lackawaxen, ● Pike	E 21	50a	W. F. & Co	361
La Colle, Westmoreland	K 6	67	Ad	×
Laddsburg, Bradford	E 16	42b	U. S	56
Ladona, Potter	D 10	38b	▭ Am	261
Lafayette, McKean	D 7	19e	U. S	53
La Fayette, Montgomery	L 21	67k, 112	Ad., U. S	×
Lafayette Hill, ● Montgomery	L 20	William Penn, 67, 112	Ad., U. S	607
Laflin, Luzerne	F 18	22a	U. S	254
Laflin, Lackawanna		15a	Natl	×
Lafona, (2 miles s. w. of Miller, H 20) Northampton		Miller, 9	U. S	×
LaGrange, (P. O. name Osterhout) Wyoming	E 18	42a	U. S	×
Lahaska, ● Bucks	K 21	⊙ 112h	U. S	207
Laidig, Fulton	M 10	Three Springs, 47		36
Lairdsville, ● Lycoming	G 15	Hughesville, 149	U. S	203
Lajose, (R. R. name *La Jose Junction*) ● Clearfield	I 7	⊙ 55a, 67pp, 104a	Ad	109
Lake, Luzerne		42d	▭ U. S	×
Lake, Westmoreland		8r	▭ U. S	×
Lake Ariel, (P. O. name Ariel) Wayne	F 20	52h	W. F. & Co	361
Lake Cary, Wyoming	E 18	42e	U. S	109
Lake Como, ● Wayne	D 20	*Preston Park*, 59	Ad	209
Lake Pleasant, (3 miles s. w. of Union City, C 3) Erie		See Union City		×
Lake Poponaming, Northampton		22i	U. S	53
Lake Shore Junction, (mail to Oil City) Venango		67ao	Ad	×
Lakeside, Susquehanna	D 19	New Milford, 28	U. S	×
Laketon, (2 miles s. w. of Alderton, F 17) Luzerne		Alderton, 42	U. S	×
Lakeview, Susquehanna	D 19	Thompson, 13, 30	Natl., W. F. & Co	29
Lakeville, Crawford	D 3	17a	Ad	×
Lake Winola, Wyoming	E 18	Osterhout, 42	U. S	×
Lamar, ● Clinton	K 12	3a	Am	103
Lamartine, ● Clarion	G 4	Emlenton, 67	Ad	307
Lambertsville, Somerset	L 7	Hooversville, 8	U. S	161
Lambs Creek, Tioga	D 13	80e	W. F. & Co	173
Lamoka, Bradford	E 15	10a		×
Lamokin, Delaware		110a	Ad., U. S	×
Lamonaville, Forest	F 6	139a	Ad	×
LaMont, Elk	E 7	70		×

TOWN. COUNTY	INDEX	RAILWAY, or, if not on a Railroad, nearest station.	EX.	POP.
Lamott, (1 mile w. of Ashbourne, L 21) Montgomery		Ashbourne, 112	U. S	36
Lampeter, Lancaster	M 17	See Lancaster		259
Lanark, Lehigh	J 20	Allentown, 22, 42, 106, 112	U. S	43
Lancaster, 10 banks, ● Lancaster	L 17	⊙ 35, 36, 67b, c, h, ab, 79, 112w	Ad. U. S	41,459
Lancaster Junction, (P. O. name Junction) Lancaster	L 16	⊙ 36, 112r, w	U. S	561
Lancaster Switch, Northumberland	I 16	65e, g	▭ Ad	×
Lancelot, (R. R. name *Logans*) ● Allegheny	J 3	123a	▭ U. S	×
Landenburg, ● Chester	N 18	⊙ 8a, 67l	Ad., U. S	653
Lander, ● Warren	C 5	Warren, 29, 67	Ad., Am	209
Landingville, ● Schuylkill	J 17	⊙ 67k, 112l	U. S	144
Landisburg, ● Perry	K 13	107	Ad	300
Landis Store, Berks	J 19	Lyon Station, 112	U. S	107
Landis Valley, Lancaster	L 17	See Lancaster		209
Landisville, ● Lancaster	L 16	⊙ 67c, 112v	Ad., U. S	707
Landrus, ● Tioga	E 13	⊙ 30e	W., F. & Co	507
Lane, Armstrong	I 4	67bbb, 150½	▭ Ad	
Lanesboro, ● Susquehanna	C 19	⊙ 13a, 30a, d	Natl	821
Lanes Mills, ● Jefferson	G 7	8b, 67u	Am	163
Lang, (3 miles w. of Coal Valley, K 3) Allegheny		Coal Valley, 67	Ad	×
Langdon, Lycoming	E 14	Roaring Branch, 65	Ad	×
Langdon, Erie	C 3	⊙ 67w	▭ Ad	×
Langdon, Luzerne		60b	▭ Natl	×
Langdon, (1 mile n. of Ralston, E 14) Lycoming		Ralston, 55	Ad	×
Langdondale, (2 miles s. w. of Kearney, L 9) Bedford		Riddlesburg, 66	Ad	53
Langhorne, 1 bank, ● Bucks	K 22	⊙ 80, 112d	Ad., U. S	801
Langhorne Manor, Bucks				222
Langon Switch, Luzerne		60b	▭ Natl	×
Langville, Jefferson	G 6	Summerville, 67	Ad	×
Lansdale, 2 banks, ● Montgomery	K 20	⊙ 112b, g, yy	U. S	2,754
Landsdowne, ● Delaware	M 20	⊙ 110b	Ad	2,630
Lanse, (1½ miles e. of Winburne, H 10) Clearfield		Winburne, 55	Am	×
Lansford, 1 bank, ● Carbon	H 18	⊙ 22g	U. S	4,888
Lansing, (mail to Wetmore) McKean		67w	▭ Ad	×
Lansing, (R. R. name *Davis*) Tioga	D 11	⊙ 23d	W., F. & Co	53
Lantz, McKean	D 8	See Mt. Jewett		×
Laplume, Lackawanna	E 18	28b	U. S	274
Laporte, ● Sullivan	F 16	149	U. S	442
Lapps, Lancaster	M 18	Gap, 67	Ad	53
Larabee, McKean	C 8	⊙ 67al, am	Ad	261
Larimer, ● Westmoreland	K 4	67e, zzz	Ad	1,091
Larke, (3 miles s. of Williamsburg, J 9) Blair		Williamsburg, 67	Ad	207
Larksville, (2½ miles n. w. of Kingston, F 18) ● Luzerne		Kingston, 28	U. S	489
Laros, Lehigh	J 19	112u	▭ U. S	×
Larrys Creek, Lycoming	G 13	55h	Am	×
Larryville, (2 miles n. of Larrys Creek, G 13) Lycoming		Larrys Creek, 55	Am	×
Larue, York	M 15	65a	▭ Ad	69
Lash, Westmoreland	K 4	67lll, ae	▭ Ad	×
Lashley, (1 mile s. of Buck Valley, N 9) Fulton		Everett, 66	Ad	107
Last Camp, (mail to Guffy) McKean		93b		×
Lathrop, Susquehanna	D 18	Hop Bottom, 28	▭ U. S	63
Lathrop, Tioga	C 13	55f	▭ Am	13
Latimore, Adams	L 13	Dillsburg, 43	Ad	209
Latimore, Allegheny		8f	▭ U. S	×
Latrobe, 2 banks, ● Westmoreland	K 5	⊙ 67, 81	Ad	4,614
Lattagrove, Huntingdon	L 10	Mapleton Depot, 67	Ad	[illegible]
Lattimer Mines, ● Luzerne	G 18	42l, dd	U. S	[illegible]
Laubachs, Columbia		17a	U. S	[illegible]
Laughlin, Allegheny		8f, ss	U. S	[illegible]
Laughlin Junction, Allegheny		[illegible]		[illegible]
Laughlintown, Westmoreland	K 6	Ligonier, [illegible]		[illegible]
Laurel, Allegheny		[illegible]	Ad	[illegible]
Laurel, York	M 16	[illegible]	Ad	[illegible]
Laurel, Cumberland	L 13	[illegible]	U. S	[illegible]
Laurel, Chester	M 18	112bbb	▭ U. S	×
Laurel Dale, Berks	K 18	112r	▭ U. S	×
Laurel Fork, (mail to Gleasonton) Clinton	F 11	97b		×
Laurelhill, Fayette	M 4	⊙ New Haven, 67, 121	Ad., Am	×
Laurel Hill, Philadelphia		112i, k	U. S	×
Laurella, (4 miles e. of Honesdale, E 20) Wayne		See Honesdale		×
Laurel Run, Luzerne	G 18	⊙ 22a	U. S	696
Laurelton, ● Union	H 13	⊙ Glenlron, 67	Ad	309
Laurelville, Westmoreland	L 5	Mt. Pleasant, 8, 67	Ad., U. S	63
Laurys Station, ● Lehigh	I 19	⊙ 42t	U. S	207
Lausanne, Carbon		Weatherly, 42	U. S	×
Lavansville, Somerset	I 1	Somerset, 8	U. S	173
Lavelle, Schuylkill	L 66	Locust Dale, 112	U. S	409
Lavenia, Fayette		8f	▭ U. S	×
Laverock, (1 mile w. of Edge Hill, L 21) Montgomery		67	Ad	×
Lavery, Erie	D 2	Fairview, 56	Natl	×
Lawn, Lebanon	L 15	⊙ 37a	Ad	×
Lawndale, Montgomery		⊙ 112xx	▭ U. S	×
Lawndale, (Station Philadelphia P. O.) ● Philadelphia		See Philadelphia		×
Lawnton, Philadelphia		112b	▭ U. S	×
Lawn View, Cameron	F 9	50a		×
Lawrence (R. R. name *Greers*) Washington	K 2	114b	▭ Ad	53
Lawrence Junction, Lawrence	H 1	⊙ 67tt, uuu	▭ Ad	×
Lawrenceville, ● Tioga	C 13	⊙ 30f, 55f, g	Am., W., F. & Co	486
Lawrenceville, Allegheny	J 3	67e	▭ Ad	×
Lawshe, Clearfield		Rockton, 18	▭ Am	×
Lawsonham, ● Clarion	H 5	⊙ 67ah, ak	Ad	109
Lawsville Center, Susquehanna	C 18	Montrose, 28, 42	U. S	77
Lawton, (1¾ miles w. of Rush, D 17) Susquehanna		Montrose, 28, 42	U. S	×
Layfield, (1½ miles n. of New Hanover, K 19) Montgomery		Boyertown, 112	U. S	103
Layton, ● Fayette	L 4	⊙ 87, 121c, 144½	U. S	56
Leachs, Tioga	D 12	55h	▭ Am	×
Leacock, ● Lancaster	L 17	113a	▭ Am	261
Lead Works, Allegheny		67h	▭ Ad	×
Leah, (2 miles n. w. of Glen Campbell, I 7) Indiana		Glen Campbell, 55, 67	Ad	×
Leaman Place, ● Lancaster	M 17	⊙ 67b, 136	Ad	391
Leard, (2 miles s. of Utah, I 6) Indiana		Indiana, 67	Ad	
Leasdale, (mail to Carnegie) Allegheny		114b	Ad	
Leasuresville, Butler	I 4	50	Ad	65
Leatherwood, Clarion	H 5	7a	Ad	
Lebanon, 5 banks, ● Lebanon	K 16	⊙ 36, 37a, 112, [illegible]	Ad., U. S	17,[illegible]
Lebo, Perry	K	Landisburg, 107	Ad	207
Leboeuf, Erie	C 3	67w	▭ Ad	169
Lebo Junction, (mail to Oleona) Potter	E 11	97a		×
Lebo Run, Clinton	F 11	97a		×
Leck Kill, Northumberland	I 15	*Otto*, 112	▭ U. S	78
Leckrone, Fayette	M 8	8c, 86	Ad	×
Lecontes Mills, Clearfield	G 9	Clearfield, 18, 55, 67	Ad., Am	×
Lederachsville, Montgomery	K 20	Schwenkville, 106	U. S	161
Ledgedale, Wayne	F 20	Moscow, 28	U. S	×
Ledger, Lancaster	L 17	Gap, 67	Ad	261
Ledy, (mail to Montalto) Franklin	M 12	43f, g	▭ Ad	×
Lee, Luzerne	G 17	22d	▭ U. S	407
Leechburg, 2 banks, ● Armstrong	I 4	⊙ 67zz	Ad	2,459
Leechs Corners, (R. R. name *Salem*,) Mercer	F 2	41b	▭ Am	107
Leemine, Luzerne	G 17	⊙ 22c, d	▭ U. S	108
Leeming, McKean		19c	▭ W., F. & Co	×
Leeper, ● Clarion	F 5	⊙ Tylersburg, 123	U. S	136
Lee Road, Sullivan	F 16	42f	▭ U. S	×
Lees, Chester		112bb	▭ U. S	×
Leesburg, ● Mercer	G 2	*Leesburg Station*, 67	Ad	109
Leesburg Station, (P. O. name Banbury) Mercer	G 2	⊙ 67ar	Ad	×
Lees Crossroads, (R. R. name *Leesburg*,) Cumberland	I 12	⊙ 112z	U. S	307
Leesport, (P. O. name West Leesport) Berks	J 18	112l	U. S	309
Leesport, ● Berks	J 18	⊙ 67k	Ad	1,307
Leetonia, ● Tioga	E 12	41½		306
Leetsdale, ● Allegheny	J 2	⊙ 67rrr	Ad	809
Leferre, Adams	N 14	67y	▭ Ad	×
Legionville, (1½ miles e. of Woodlawn, I 2,) Beaver		67rrr	▭ Ad	26
Lehigh, Lackawanna	G 19	⊙ 28d	▭ U. S	×
Lehigh Furnace, (2 miles w. of Slatedale, I 19) Lehigh		Slatington, 42, 44, 112	Ad., U. S	103
Lehigh Station, Lackawanna	F 19	60b	Natl	×
Lehigh Tannery (R. R. name *Tannery*) Carbon	G 19	42d	▭ U. S	261
Lehighton, 1 bank, ● Carbon	H 19	⊙ 22b, 31, 42t	U. S	4,629
Lehman, ● Luzerne	F 17	42f	▭ U. S	249
Lehman Station, Luzerne		42f, 148	▭ U. S	×
Lehnenburg, (1½ miles n. of Kintnersville, J 21) Bucks		Quakertown, 112	U. S	161
Leib, Schuylkill	I 16	Herndon, 65, 112	Ad., U. S	107
Leidighs, Cumberland	L 13	112z	▭ U. S	×
Leidy, Clinton	F 10	Westport, 67	Ad	×
Leinbachs, Berks	K 18	See Reading		129
Leiper Switch, Delaware		8a	▭ U. S	×
Leiper and Lewis Landing, Delaware		8e	▭ U. S	×
Leisenring, ● Fayette	M 4	⊙ 8u	▭ U. S	890
Leith, Fayette	M 4	8p, 67fff	▭ Ad., U. S	×
Leithsville, Northampton	J 20	Bingen, 112	U. S	169
Lemasters, (R. R. name *Lehmasters*,) ● Franklin	M 11	⊙ 43d	Ad	261
Lemon, Wyoming	E 18	42r	▭ U. S	104
Lemont, ● Center	I 11	⊙ 67r	Ad	161
Lemont Furnace, ● Fayette	M 4	8o	▭ U. S	162
Lemont No. 1, Fayette		8o	▭ U. S	×
Lemont No. 2, Fayette		8o	▭ U. S	×
Lemoyne, (1 mile s. of Wormleysburg, K 14) Cumberland		01		607
Lenape, Chester	M 19	⊙ 112bbb	U. S	27
Lenhartsville, Berks	J 18	⊙ 112r	U. S	144
Lenkers, Dauphin	J 14	65d	▭ Ad	×
Lenni Mills, (R. R. name *Lenni*,) ● Delaware	M 20	⊙ 110b, e	Ad	1,008
Lenover, ● Chester	M 18	67b	Ad	107
Lenox, Susquehanna	D 19	Hop Bottom, 28	▭ U. S	×

Ad., Adams Ex. Am., American Ex. Natl., National Ex. U. S. United States Ex. W., F. & Co., Wells, Fargo & Co. Ex. W. J., West Jersey Ex.

TOWN. COUNTY.	INDEX.	RAILWAY, or, if not on a Railroad, nearest station.	EX.	POP.
Lenoxville, Susquehanna	E 19	See Carbondale		
Leola, (1 mile w. of Bareville, L 17) ● Lancaster		Bareville, 67		
Leona, Bradford	D 15	Troy, 65		
Leonard, (1½ miles s. w. of Unionville, M 19) Chester		Avondale, 67, 110.	Ad	
Leonard, Clearfield	H 9	6mm		
Leonards, Luzerne		[illegible]		
Leonards Grove, Juniata		[illegible]		
Leopard, Chester		[illegible]		
Leota, (3 miles e. of [illegible]) Butler		Sarversville, 67		
Leraysville, ● Bradford	D	Rummerfield, 42		
Leroy, ● Bradford		Canton, 65.		
Lesher (1½ miles s. w. of Virginville, J 18) Berks		Virginville, 112		
Leslie Run, Carbon		22		
Lester, Delaware		[illegible]		
Letort, Lancaster	M	[illegible]		
Letterkenny, (6 miles n. of Chambersburg, M 12) Franklin		[illegible]		
Leuffer, Westmoreland	I	[illegible]		
Levans Mill, Lancaster		[illegible]		
Level Corners, Lycoming	G 13	55h	Am	
Levin, (4 miles n. w. of Doylestown, K 21) Bucks		Doylestown, 112	U. S	
Lewis, Allegheny		*Bakerstown*, 123	U. S	
Lewisberry, ● York		Etters, 65	Ad	
Lewisburg, 2 banks, ● Union	H	67r, 112, 112ll	Ad., U. S	
Lewis Run, Cameron		[illegible]		
Lewisrun, McKean	D	[illegible]		
Lewistown, 3 banks, ● Mifflin	J 12	[illegible]	Ad	
Lewistown Junction, Mifflin	J 12	[illegible]		
Lewisville, ● Chester	N	[illegible]		
Lewisville, Potter		[illegible]		
[illegible]		[illegible]	Ad	
Lexington, Lancaster	L 16	Lititz		
Libby Run, (mail to [illegible]) McKean		[illegible]	Ad	
Liberty, ● Tioga		[illegible]		
Liberty, (P. O. name [illegible] Creek,) McKean	D 9	67al, 124a, b.		
Liberty Corners, Bradford		Towanda, 10, 42		
Liberty Square, Lancaster	M	*McCalls Ferry*		
Libonia, (2 miles n. of Metal, M 11,) ● Franklin		Richmond Furnace, 43	Ad	
Library, ● Allegheny		Finleyville, 8		
Lichty, (P. O. name Maxatawny) Berks		[illegible]		
Lichtys, [illegible]		[illegible]		
Lickdale, ● Lebanon		[illegible]		
Lickingville, Clarion		[illegible]		
Lick Run, Allegheny		[illegible]		
Lick Run Junction, Fayette	M	[illegible]		
Lickrun Mills, Clearfield		[illegible]	Ad	
Liddonfield, Philadelphia		[illegible]	Ad	
Liggett, (3 miles e. of [illegible] J 13) Perry		[illegible]	Ad	
Lightstreet, ● Columbia	H	[illegible]		
Ligonier, 1 bank, ● Westmoreland	K 6	81, 119½.	Ad	
Lilly, ● Cambria	K 8	67e	Ad	
Lillyville, (2½ miles e. of Frisco, H 2) Beaver		Ellwood City, 12, 67	▭ Ad	
Lima, ● Delaware	M 20	Glen Riddle, 110		
Lime Bluff, Lycoming	G 15	149		
Limehill, Bradford	E 16	Wyalusing, 42		
Limekiln, Berks	K 18	See Reading.		
Limeport, Lehigh	J 20	Allentown, 22, [illegible]		
Limerick, ● Montgomery	K 20	Collegeville, 106		
Limeridge, Columbia	H 16	[illegible]		
Limerock, Lancaster		[illegible]		
Limestone, ● Clarion		[illegible]		
Limestone Siding, (mail to [illegible]more) Lawrence		67ar		
Limestoneville, ● Montour	H 15	Milton, 65, 67, 112		
Lime Valley, Lancaster	M 17	Baumgardner, 79	Ad	
Lincoln, 1 bank, ● Lancaster	L 17	Ephrata, 112.		
Lincoln Colliery, Schuylkill	J 16	112hh		
Lincoln Falls, Sullivan	E 15	Eagles Mere, 46		
Lincoln University, ● Chester	M 18	110b	Ad	
Lincolnville, ● Crawford	D 3	67rr	Ad	
Lindale, McKean	D 7	30q	W. F. & Co	
Lindale, (mail to Weikert) Union		67r.		
Lindaville, (2 miles s. of Brooklyn, D 18) Susquehanna		Hop Bottom, 28		
Linden, Allegheny		8f, 67		
Linden, Westmoreland		[illegible]		
Linden, Lycoming		[illegible]		
Lindenhall, ● Center		[illegible]	Ad	
Lindley, (Sub-Station Philadelphia P. O.) ● Philadelphia		[illegible]		
Lindquist, McKean	D	[illegible]		
Lindsey, ● Jefferson	H 6	[illegible]		
Line Lexington, ● Bucks	K 20	Colmar, 112		
Line Mountain, Northumberland	I 15	Shamokin, 65, [illegible]		
Linesville, 1 bank, ● Crawford	D 1	11c, 67uuu	W. F. & Co	
Linfield, ● Montgomery		[illegible]		
Linglestown, ● Dauphin	K 15	Harrisburg, 43, 65	Ad	
Linhart, (2 miles s. w. of Monroeville, J 4) Allegheny		Turtlecreek, 67	Ad	
Linmore, Beaver		67rrr	▭ Ad	
Linn, Fayette		[illegible]		
Linwood Station, (R. R. name *Linwood Junction*) ● Delaware	M	[illegible]	Ad	
Lionville, ● Chester	L	[illegible]		
Lippincott, Greene	M 2	Waynesburg, 145		
Lisburn, Cumberland		Bowmansdale, 112.		
Listie, ● Somerset		[illegible]		
Listonburg, Somerset	N 6	Confluence, 8		
Litchfield, Bradford		Athens, 42		
Lititz, 1 bank, ● Lancaster	L 17	35, 112c		
Little Britain, Lancaster	N	Edwin, 78		
Little Cooley, ● Crawford	D 3	Centerville, 67		
Little Elk (1½ miles [illegible] Platea, C 1) Erie		Girard, 56, 118	Natl., W., F. & Co	
Littlegap, Carbon	H 19	Lehigh Gap, 22, 31, 42	U. S	
Little Marsh, ● Tioga	D 12	Middlebury Center, 55.	Am	
Little Meadows, ● Susquehanna	C 17	Montrose, 28, 42		
Little Medix Junction, (mail to Medixrun) Clearfield		87		
Little Oley, (R.R. name *Ironstone*) Berks	K	[illegible]		
Little Run Junction, Lehigh		[illegible]		
Littlestown, 1 bank, ● Adams	N	[illegible]		
Little Toby, Clarion	I 5	[illegible]		
Litzenberg, Lehigh	J 19	[illegible]		
Livermore, ● Westmoreland		[illegible]	Ad	
Liverpool, ● Perry	I 14	[illegible]		
Liverpool Station, Perry		[illegible]		
Livonia, (4½ miles s. of Loganton, H 13) Center		[illegible]	Am	
Lizard Creek Junction, Carbon		[illegible]		
Lizette, Bucks	K	[illegible]		
Llanerch, Delaware		[illegible]	Ad	
Llanwellyn (1½ miles n. of Folsom, M 21) ● Delaware		8a		
Llewellyn, ● Schuylkill	I 16	112r, u.		
Lloyd, (R. R. name *Bla*[illegible]) ● Tioga		55h	▭ Am	
Lloydell, (2½ miles e. of Dunlo, K 7) Cambria		Dunlo, 67	Ad	
Lloydell Mines, (mail to Dunlo) Cambria		67rrr	Ad	
Lloydville, (mail to Blandburg) Cambria	J 8	[illegible]	Ad	
Loag, Chester	L 18	Barneston, 67	Ad	
Lobachsville, Berks	J 19	See Reading		
Lobata, Lancaster	L 15	Bainbridge, 67.	Ad	
Local, Allegheny		Castle Shannon, 120		
Lochiel, Dauphin	K 14	67b, 112n,		
Lochiel, (R. R. name *Biehl*) Union	H 14	[illegible]	Ad	
Lochland, Lehigh	I 19	[illegible]		
Loch Lomond Junction, Clearfield	H 9	[illegible]	Ad	
Locke Valley, Huntingdon	L 11	[illegible]		
Lockhaven, 2 banks, ● Clinton	G 12	[illegible]	Ad., Am	7,210
Lock Haven Station, Clinton	G 12	55a, 67	Ad	×
Lock Number Eight, Fayette		225		×
Lock Number Five, Fayette		225		×
Lock Number Four, ● Washington	L 2	225, 230	Ad	307
Lock Number Seven, Greene		225		×
Lock Number Six, Fayette		225		×
Lock Number Three, Allegheny	K 3	225, 230	Am	×
Lock Number Two, Allegheny		225, 230		×
Lockport, Erie				225
Lockport, Northampton	I 9	[illegible]	U. S	×
Lockport Station, Westmoreland	K 6	67	Ad	109
Lock Ridge, Lehigh		[illegible]		×
Locks Camp, Elk	I 8	30	W. F. & Co.	×
Locksley, (1 mile w. of Glen Mills, M 19) Delaware		[illegible]	Ad	×
Lockton, Allegheny		114a	Ad	×
Lockville, Wyoming	F 18	See Pittston		
Locust, Indiana	H 6	Glen Campbell, 67	Ad	
Locustdale, ● Schuylkill	I 16	112ll	U. S	
Locust Dale Summit, Northumberland		112ll	U. S	
Locustgap, ● Northumberland	I 16	⊙ 112ll.	U. S	
Locust Gap Junction, Northumberland	I 16	65e	Ad	×
Locustgrove, Fulton	M 9	Everett, 66	Ad	29
Locust Summit, Northumberland	I 16	112	U. S	×
Locust Summit Junction, (mail to Locustgap) Northumberland		112	U. S	×
Locust Valley, Lehigh	J 20	Coopersburg, 112	U. S	139
Lodema, (3½ miles s. of Cora, K 10) Huntingdon		Mount Union, 47, 67	Ad	×
Lofty, Schuylkill	H 17	⊙ 42p, 112mm	U. S	399
Logan, (Station Philadelphia P.O.) ● Philadelphia		112b	U. S	×
Logania, (R. R. name *Aqueduct*,) Perry	K 14	67d	Ad	26
Logan Mills, Clinton	H 12	Salona, 27	Am	163
Logans, Beaver		67	Ad	×
Logans Ferry, Allegheny		[illegible]		
[illegible]		[illegible]		
Logue, ● Elk		[illegible]		
Loleta, Elk		[illegible]		
London, ● Mercer		[illegible]		
Londonderry, ● Chester		[illegible]		
Londongrove, ● Chester		[illegible]		
London Mine, Jefferson		[illegible]		
Lonepine, ● Washington		[illegible]		
Longacre, Schuylkill		[illegible]		
Long Branch, Washington		[illegible]		
Long Bridge, Westmoreland		[illegible]		
Long Brook, Sullivan		[illegible]		
Longfellow, Mifflin		[illegible]		
Long Hollow, McKean		[illegible]		
Longlevel, York	M	[illegible]		
Longpond, Monroe	I 20	Pocono		
Long Run, Allegheny		38f		
Longrun, Armstrong		Saltsburg, 67		
Long Run Junction, Luzerne		[illegible]		
Long Run Summit, (mail to Sabinsville) Tioga		[illegible]		
Longsdorf, Cumberland		[illegible]		
Long Siding, Huntingdon		66a		
Longs Stand, Crawford	D 2	Meadville, 30, 118	W	
Longswamp, Berks	19	Shamrock Station, 112.		
Longvalley, Bradford	E 1[illegible]	[illegible]		
Long Valley Junction, Bradford	E 15	[illegible]		
Longwood, (2 miles e. of Parkerville, M 19,) Chester		Fairville, 110		
Lookout, (3 miles s. w. of Braman, D 20) Wayne		See Honesdale		×
Lookout, (mail to Carbondale) Lackawanna		[illegible]		×
Look Out, Luzerne		[illegible]		×
Loop, Blair		[illegible]		×
Loop, Indiana	H	[illegible]		×
Loop Run, Clinton		[illegible]		×
Lopez, ● Sullivan		[illegible]		291
Lorah, Berks		[illegible]		109
Lorane, Berks		112i		×
Lorberry, Schuylkill		112gg, hh.		×
Lorberry Junction, (P. O. [illegible] Ravine) Schuylkill		[illegible]		104
Lords Valley, Pike		Hawley, 30, 52		×
Lorenton, Tioga		Morris, 30.		19
Loretto, ● Cambria	7	Cresson, 67		
Loschs, (4 miles s. of Ev[illegible] I 13) Juniata		Selinsgrove, 67		
Lose, (1 mile s. [illegible] K 6) Westmoreland		Ligonier, 81		
Loshs Run, Perry		[illegible]		
Lostcreek, ● Schuylkill		[illegible]		
Lostock, Allegheny		67ccc		
Lottsville, ● Warren		Pittsfield, 29, 67		
Loucks Mills, Potter	D	Ulysses, 38h 55		
Loup Run Junction, (mail to Tipton) Blair		[illegible]		
Lovells Station, Erie		[illegible]		
Lovelton, Wyoming		Dushore, 42		
Lovely, Bedford		Bedford, 67		
Lover, (r. f. d. from [illegible]) Washington		[illegible]		
Loves, Mercer		[illegible]		
Lovett, Cambria	K	[illegible]		
Loveville, ● Center		[illegible]		
Lovi, Beaver		Freedom, [illegible]		
Lowell, Snyder	I 3	McClure, 67		
Lowellville, (mail to [illegible]) Lawrence		121a		
Lower Catasauqua, Lehigh		22b, 42t		
Lower Fullerton, (mail to Catasauqua) Lehigh		[illegible]		
Lower Heidelberg, Berks	K	[illegible]		
Lower Hillville, (mail to [illegible]) Clarion		[illegible]		
Lower Lehighton, (mail to Lehighton) Carbon		[illegible]		
Lower Luzerne, (mail to Luzerne) Luzerne		[illegible]		
Lower Providence, ● Montgomery	K 20	[illegible]		
Lower Saint Clair, Schuylkill		[illegible]		
Lower Saucon, Northampton	J 20	[illegible]		
[illegible]		[illegible]		
Lowville, ● Erie		[illegible]		
Loyalhanna, ● Westmoreland		[illegible]		
Loyalsock, Lycoming		*Loyalsock*		
Loyalsock Station, Lycoming		65c, 67q		
Loyalton, (3 miles w. of Lykens, J 15) Dauphin		Lykens, 65, 150		
Loyalville, Luzerne		West Nanticoke, 28		
Loysburg, ● Bedford		Riddlesburg, 66		
Loysville, ● Perry		[illegible]		
Lucas, Allegheny		Tunkhannock, 42		
Lucasville, (mail to [illegible]) Wyoming		[illegible]		
[illegible] Center) Butler	H	[illegible]		
Lucesco, (R. R. name *Kiskiminetas Junction*) Westmoreland		[illegible]		
[illegible]		[illegible]		
Luckett, Cambria		[illegible]		
Lucknow, Dauphin		[illegible]		
Lucky, York	M	[illegible]		
Lucky Siding, (mail to Dawson) Fayette		8f		
Lucon, Montgomery	K 20	Collegeville		
Lucy Furnace, Northampton		42t		
Lucyville, (P. O. name Roscoe) Washington	L	67ccc, 229		
Ludlow, ● McKean		67tc		
Ludwick, Westmoreland		[illegible]		
Luellen, Washington	I	[illegible]		
Luling, (mail to Maharg) Butler		[illegible]		
Lull, (2 miles s. w. of Pugh, L 6) Somerset		Somerset, 8		
Lumber City, ● Clearfield		Curwensville, 18, 6		
Lumberville, ● Bucks		Doylestown, 112		
Lumber Yard, Luzerne	H	42i, k		
Lundys Lane, ● Erie		Albion, 11	W. F. & Co	
Lungerville, (3 miles s. e. of North Mountain, G 15) Lycoming		Muncy Valley, 149		
Lurgan, Franklin	L	Shippensburg, 43, [illegible]		
Lurgan Station, (mail to Shippensburg) Franklin		146b		
Luthersburg, ● Clearfield		18d		
Luthers Mills, Bradford	D	[illegible]		
Lutzville, Bedford	M	[illegible]		
Luxon, Westmoreland		Georges Station		
Luzerne, (R. R. name [illegible]) ● Luzerne		28, 42f, h, 142½, 118		
Luzerne Crossing, (mail to Luzerne) Luzerne		[illegible]		
Lycippus, Westmoreland	K 5	Greensburg, 67		
Lycoming, Lycoming		Cogan Station, 65		
Lykens, 1 bank, ● Dauphin		65d, 150		
Lyle, Lawrence		128		
Lyles, Lancaster	N 7	Edwin, 78.		
Lyle Summit, (mail to [illegible] Corners) Jefferson		[illegible]		
Lyman, Allegheny		See Pittsburg.		
Lyman Mill, Potter		23a		
Lynch, Forest		[illegible]		
Lynch, Allegheny		[illegible]		
Lynches Junction, (mail to Conneaut Lake) Crawford		[illegible]		
Lyndell, (R. R. name *Brooklyn*) ● Chester	L 1[illegible]	[illegible]		
Lynn, ● Susquehanna		[illegible]		
Lynnport, ● Lehigh		[illegible]		
Lynnville, Lehigh		[illegible]		
Lyona, Crawford		[illegible]		
Lyons, (mail to Coulson) [illegible]		[illegible]		
Lyons, (3½ miles n. w. of [illegible] Charleston, D 13) Tioga		[illegible]		
Lyons Mill, Lycoming		[illegible]		
Lyon Station, ● Berks		[illegible]		
Lyon Valley, Lehigh		[illegible]		

M

TOWN. COUNTY.	INDEX.	RAILWAY, or, if not on a Railroad, nearest station.	EX.	POP.
McAbee, (mail to Verona) Allegheny		[illegible]		
McAdoo, (1 mile s. of Audenried, H 17) ● Schuylkill		⊙ Audenried, 42		
McAdoo, (mail to Audenried) Luzerne		42p, 67m		
McAlevy Fort, ● Huntingdon		Petersburg, 67		
McAllisterville, ● Juniata		[illegible] 67		
McAmbleys, McKean		[illegible]		
McAuley, Columbia		[illegible]		
McBride, Clearfield		[illegible]		
McCain, (1½ miles n. of Ford City, I 4; R. R. name *Graff*) Armstrong		[illegible]		
McCalls Ferry, Lancaster	M	[illegible]		×
McCall Ferry, York	M	[illegible]	Ad	09
McCalmont, Warren	D	[illegible]	Ad	×
McCance, (1½ miles n. of Idle Park, K 6) ● Westmoreland		Idlepark, 81		×
McCandless, Butler	H 3	Fleeger, 11	W. F. & Co	63
McCanns Ferry, Greene		225		×
McCartney, Clearfield	H 8	67oo		×
McCaslin, Lawrence	H 2	Meadville, 11, 30	W. F. & Co	53
McCauley, Clearfield	I 8	67oo, 115b		×
McClarran, (R. R. name *Sowash*) Westmoreland		67m	Ad	39
McCleary, Beaver		Industry, 67	Ad	89
McClellands, Greene		225		×
McClellandtown, ● Fayette	M	[illegible]		104
McClosky, (mail to Ewing M[illegible]) Allegheny		[illegible]	Ad	×
McClure, ● Snyder	I	[illegible]	Ad	×
McClure, Westmoreland		[illegible]	U. S	307
McConnellsburg, 1 bank, ● Fulton	M 10	142		576
[illegible]		[illegible]		
McCoysville, ● Juniata		[illegible]		
McCracken, (2 miles n. [illegible] Tree, M 1) Greene		[illegible]		
McCracken, (P. O. name Sunset) Washington		[illegible]		
[illegible]		[illegible]		
McCullochs Mills, [illegible]		[illegible]		
McCune, Fayette		[illegible]		
McDermott, York		[illegible]		
McDonald, 2 banks ● Washington	K 2	114a		
McDonalds, Forest	E 5			
McElhattan, Clinton	G 12	67q		
McEwensville ● Northumberland	G 14	26a		
McFann, (4 miles s. e. of Brownsdale, I 3) ● Butler		[illegible]		
McFord, (1 mile n. e. of Bryansville, N 16) York		[illegible]		
[illegible]		[illegible]		
McGees Mills, (R R name *McGees*) ● Clearfield	H 7	55m, 67pp, 84, 104a		
McGinnett, (3½ miles w. of Little Cooley, I 3) Crawford		[illegible]		
McGovern, (mail to [illegible] Lands) Washington		114b		
McGraw, Warren	E 5	Tidioute		
McGreirs, (P. O. na[illegible]) Westmoreland	K 4	67a, e		
McHaddon, Armstrong	I 4	Rosston, 67		
McIlhaney, Monroe	H 20	Stroudsburg, 28, 60		
McKean, ● Erie	C 2	See Erie		
McKeans, (mail to Ingleside) Westmoreland		[illegible]		
McKeans, McKean		[illegible]		
McKeansburg, ● Schuylkill		[illegible]		
McKee Gap, (R. R. name *McKee*) Blair	K	[illegible]		
McKees Half Falls, Snyder	I 14	Dalmatia, 65		
McKeesport, 4 banks, ● Allegheny	K 3	87, 82, 83, 83½, 124b, 225, 227, 230	Ad., Am.	
McKees Rocks, 1 bank, ● Allegheny		112½, 214, 223, 226, 228, 232		
McKees Rocks Station, Allegheny	J 2	113a, 121a		
McKibben, (3 miles s. of Sipes Mill, M 10) Fulton		Fort Loudon, 43		
McKimms, Beaver	H	123a		
McKinley, Elk		[illegible]		
McKinney, Lycoming		[illegible]		
McKnightstown, Adams		[illegible]		
McLains, (mail to Meadow Lands) Washington		[illegible]		
McLallen Cor[illegible] ●		[illegible]		
McLane, Erie		[illegible]		
McLane, (mail to Oneona) Forest		[illegible]		
McLaughlin, (P. O. name Negley) Allegheny		[illegible]		
McLeans, (P. O. name Redhill) Montgomery	K	[illegible]		
McMichaels, Monroe		[illegible]		
McMinn, (R. R. name [illegible]) Allegheny		[illegible]		
McMinn Summit, Jefferson		[illegible]		
McMurray, (r. f. d. from Canonsburg) Washington		[illegible]		
McNeal, (R. R. name *Goshorn*) Huntingdon				27
McNees, (3 miles n. of Blanket Hill, I 5) Armstrong		Kittanning, 67.		×
McPherron, Clearfield	I 7	Berwinsdale, 104		
McSherry, Adams				×
McSherrystown, ● Adams	N 14	Hanover, 67, 146		1,490
McSpadden, Somerset		8f		
McSparran, Lancaster	N 17	Dorseys, 78		103
McVeytown, 1 bank, ● Mifflin	J 11	*McVeytown Station*, 67		520
McVeytown Station, Mifflin	J 11	67d		
McVill, Armstrong	I 4	Rosston, 67.		107
McWilliams, Armstrong	H 5	New Bethlehem, 67		27
Mabel, Schuylkill	I 16	Gordon, 112		159
Mac, (3 miles n. e. of Burlington, D 15) Bradford		Towanda, 10, 42		
Macada, (3½ miles n. [illegible] I 20) Northampton		Bethlehem, 22, 42.		
Mackbeth, (r. f. d. [illegible] dale) Westmoreland	L 4	Smithton, 8, 121		
Macedonia, Bradford	D 16	Rummerfield, 42	U. S	
Mackeyhill, (3½ miles s. [illegible] village, D 3) Crawford		[illegible]	W., F. & Co	
Mackeyville, ● Clinton		[illegible]		
Mackin, Butler		[illegible]		
Macungie, ● Lehigh		[illegible]		
Maddensville, Huntingdon		Rockhill		
Madera, ● Clearfield	8	67oo		
Madera Junction, Clearfield	I 8	67oo		
Madison, ● Westmoreland	K 4	67lll		
Madisonburg, Center	H 12	Coburn, 67		
Madisonville, Lackawanna	F 19	Moscow, 28		
Madley, (P. O. name Spe[illegible])	M	[illegible]		
[illegible]		[illegible]		
Magic, (2 miles s. e. of Hooker, H 3) ● Butler		[illegible]		
Magnus, Allegheny		[illegible]		
Mahaffey, ● Clearfield		a, m, 67qq, 104a		
Mahaffey Junction, Clearfield	H 7	55a, 67pp, qq		
Mahanoy, Northumberland	I 15	Herndon, 65		
Mahanoy, Perry		107		
Mahanoy City, ● Schuylkill		[illegible]		
Mahanoy Plane, ● Schuylkill		[illegible]		
Mahanoy Tunnel, Schuylkill		[illegible]		
Mahantango, (P.O. name Paxton) Dauphin		[illegible]		
Mahantango, Juniata		[illegible]		
Maharg, Butler		[illegible]		
Mahoning, Armstrong	H 4	67qq		
Mahoning, Carbon		42t		
Mahoningtown, (Station Newcastle P. O.) 1 bank, ● Lawrence	H 1	67uuu, 121a, 123a		
[illegible]	J 18	[illegible]		
[illegible] ●	D 14	Mansfield, 30		
[illegible] ●	K 20	Lansdale, 112		
[illegible] ● Columbia	H 16	67p, 112mm		
[illegible] ●	J 12	67z		
Maizeville, Schuylkill		[illegible]		
Malins, Chester		[illegible]		
Malta, Northumberland		[illegible]		
Maltby, ● Luzerne		[illegible]		
Malvern, 1 bank, ● Chester		[illegible]		
Mammoth, ● Westmoreland		[illegible]		
Mamont, ● Westmoreland		[illegible]		
Mammoth Branch Inters[illegible] Westmoreland		[illegible]		
Manada Hill, Dauphin		[illegible]		
Manatawny, Berks		[illegible]		
Manayunk, (Station [illegible] P. O.) ● Philadelphia		67k, 112	Ad., U. S	
Manbeck, (2 miles w. of Thompsontown, J 13) Juniata		*[illegible] Sta.*, 67		
Mance, (3 miles w. of Philson, M 7) Somerset		Philson, 8		
Manchester, ● York	L 15	Mount Wolf, 65.		
Mandata, Northumberland	I 14	Herndon, 65, 112		
Manhattan, Tioga	D 12	23e		
Manheim, 2 banks, ● Lancaster	L 16	36, 112r, w.		
Manito, (R. R. name *Palmers*) Westmoreland	K 5	67uuu, ooo		
Mann, (5 miles n. w. of Hancock Md., L 5) Fulton		Everett, 66		
Mann, Mifflin		[illegible]		
Manns Choice, ● Bedford		[illegible]		
Mannsville, Perry		[illegible]		
Manoa, ● Delaware		[illegible]		
Manordale, Westmoreland		[illegible]		
Manor Forks, Lycoming		[illegible]		
Manorhill, Huntingdon		[illegible]		
Manor Station, ● Westmoreland		[illegible]		
Manorville, ● Armstrong		[illegible]		
Manown, Allegheny		[illegible]		
Mansfield, 1 bank, ● Tioga		[illegible]		
Mantua Transfer, (mail to Philadelphia) Philadelphia		[illegible]		
Mantz, Schuylkill	I 18	*Longacre*, 42		
Mapes, Clinton	G 11	55a		
Maple, Chester		[illegible]		
Maplecreek, (1½ miles [illegible] Gilford, F 5) Forest		Gilfoyle, 123		
Mapleglen, (2 miles n. of Jarrettown, K 21) Montgomery		Ambler, 112		
Maple Glen Bar, Washington		225		
Maplehill, Lycoming	G 14	Montgomery, 65, 67.		
Maplelake, (3 miles w. of Moscow, F 19) Lackawanna		[illegible]		
Maplerun, Luzerne		[illegible]		
Mapleshade, (2 m[illegible] Cranberry, F 4) Venango		See Cranberry		
Mapleton Depot, ● Huntingdon	K 10	67d		
Mapletown, Greene	M 3	Waynesburg, 145		
Maplewood, ● Wayne	F 19	⊙ 52a		
Marble Hill, Somerset		8f		
Marble, (1 mile s. of Fryburg, F 4) Clarion		[illegible]		
[illegible]		[illegible]		
[illegible]		Punxsutawney		
[illegible] ●	M 20	110f, 112aaa		
[illegible]	E 18	42x		

INDEX OF MAPS.

PAGE.
Abyssinia......610
Afghanistan...593
Africa.........514
Alabama......312
Alaska Ty.....318
Alberta........463
Algeria........607
Andorra.......570
Arabia.........510
Argentine......566
Arizona Ty....370
Arkansas......338
Armenia.......598
Asia...........540
Assiniboia.....368
Athabasca.....468
Atlantic Ocean.558
Australia......550
Austria-
Hungary.....578
Bahamas.......526
Baluchistan....593
Barbadoes Is...551
Belgium.......579
Bermudas......566
Bhotan........597
Bokhara.......593
Bolivia........560
Borneo........606
Bosnia.........578
Bourbon Is....551
Brazil..........564
British Col.....472
British Guiana.557
British
Honduras....522
Bulgaria.......590
California..378-386
Canada........514
Cape Colony...608
Central Africa.604
Central Am....522
Ceylon.........597
Chile...........568
China..........596
Cochin-China.540
Colombia......556
Colorado.......204
Congo Free
State........604
Connecticut... 27
Corsica.........571
Costa Rica.....523
Crete...........591
Cuba...........482
Cyprus........591
Delaware...... 85
Denmark.......582
District of
Columbia.... 84
Dutch Guiana.557
Eas'n Roumelia590
East Indies....600
Ecuador.......556
Egypt..........610
England.......572
Europe........536
Faroer Is......583
Fiji Is..........551
Florida........300
France.........567
Franklin.......514
French Guiana.557
French Indo-
China.......540
Georgia........294
Germany......588
Gibraltar......570
Great Britain...572
Greece.........575
Greenland.....583
Guatemala.....522
Haiti...........527
Hawaii.........422
Herzegovina...578
Honduras......523
Iceland........583
Idaho..........404
Illinois.........158
India..........597
Indiana.......146
Indian Ty.....362
Iowa...........168
Ireland........580
Italy...........571
Jamaica.......530
Japan.........596
Java...........602
Kansas........190
Keewatin......514
Kentucky..246-258
Khiva.........593
Korea..........596
Labrador......432
Liberia........544
Louisiana......328
Loyalty Is.....551
Luxemburg....579
Mackenzie.....514
Madagascar....548
Madeira Is.....551
Maine......... 10
Maltese Is.....551
Malta..........551
Manitoba...... 464
Maryland...... 84
Massachusetts.. 22
Mauritius Is...551
Mexico........478
Michigan......136
Minnesota.....224
Mississippi....320
Missouri.......180
Monaco........567
Montana.......392
Montenegro....590
Morocco.......607
Natal..........608
Nebraska......196
Nepal.........597
Netherlands....579
Nevada.....374-382
New Brunswick444
New
Caledonia Is.551
Newfoundland.432
New Guinea....619
New Hampshire 14
New Jersey.... 76
New Mex. Ty..366

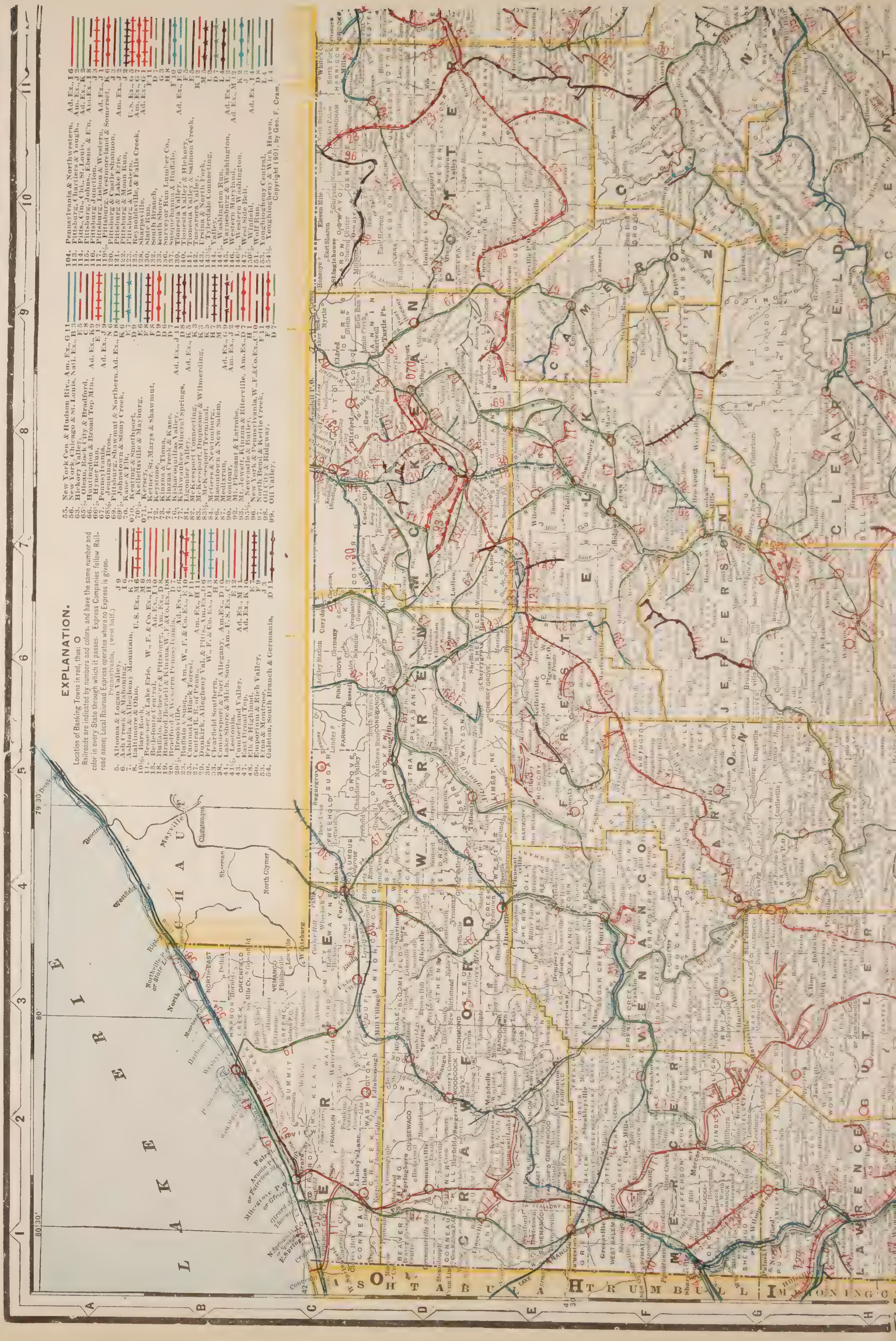

New South Wales......612
New York....32-44
New Zealand..620
Nicaragua.....523
N. America....514
N. Carolina.268-280
N. Dakota.....228
Norway....... 586
Nova Scotia.436-444
Ohio..........124
Oklahoma Ty..362
Ontario....456-460
Orange Free State.......608
Oregon........414
Pacific Islands. 562
Palestine..... 603
Paraguay..... 565
Pennsylvania.56-70
Persia........ 579
Peru 565
Philippine Isl. 425
Porto Rico.....424
Portugal.......570
Prince Edward Island... 436-444
Quebec.......450
Queensland....615
Rhode Island.. 23
Roumania.....590
Russia in Asia. 592
Russia in Europe......597
Samoa.........544
Salvador.....522
San Marino....571
Santo Domingo.527
Sardinia......574
Saskatchewan. 462
Scotland.....578
Servia.........594
Siam 540
Siberia.......542
Sierra Leone...541
Soudan.......597
South Africa...608
South African Republic....608
S. America....535
South Australia 615
S. Carolina.268-280
S. Dakota.....231
Spain.........572
Straits.......604
Sumatra.......602
Sweden........576
Switzerland....584
Tahiti Is......551
Tasmania......611
Tennessee..246-252
Texas....344-350
Trinidad.......551
Tripoli.......544
Tunis.........607
Turkestan......593
Turkey in Asia.598
Turkey in Europe......590
Ungava.......514
United States..518
Uruguay.......568
Utah.........396
Venezuela.....556
Vermont......14
Victoria......616
Virginia....98-110
Wales........572
Washington...410
W. Australia...614
West Indies....552
W. Virginia 98-110
Wisconsin.... 214
World.......548
Wyoming......400
Yellowstone National Park...402
Yukon........418

Index of Cities.

PAGE.
Allegheny....500
Atlanta.......534
Baltimore......494
Birmingham...535
Boston........484
Brooklyn......490
Buffalo.......492
Charleston....533
Chicago.......508
Cincinnati....503
Cleveland.....490
Columbus......502
Council Bluffs..512
Dallas.......542
Denver.......510
Detroit.......504
Duluth.......521
Greater New York...401
Havana.......527
Honolulu......422
Indianapolis...507
Kansas City....511
Louisville.....528
Memphis.....529
Milwaukee....517
Minneapolis...524
Montreal.....430
Nashville.....532
New Haven....487
New Orleans...530
New York.....488
Omaha.......513
Philadelphia...496
Pittsburg......500
Providence....486
Quebec.......426
Richmond.....498
St. Louis......510
St. Paul.......525
San Francisco..543
Seattle.......546
Superior......520
Tacoma.......547
Toledo.......506
Toronto......466
Washington...495
West Superior.520

TOWN. COUNTY	INDEX.	RAILWAY, *or, if not on a Railroad, nearest station.*	EX.	POP.
Mardin, Tioga	D 13	Mansfield, 30	W., F. & Co	×
Marengo, (P. O. name Gaines) Center	I 10	[illegible]	Ad	×
Maria, Bedford	I 8	Bedford, 6	Ad	107
Maria Furnace, Adams	M 14	46	Ad	113
Mariasville, ● Venango	G 4	Emlenton, 67	Ad	36
Marienville, ● Forest	F 6	123f	U. S	×
Marietta, 2 banks, ● Lancaster	L 16	36, 112b	Ad	1,619
Marietta Junction, Lancaster	L 16	112c	U. S	2,469
Marion, ● Franklin	M 11	43f	Ad	461
Marion, Allegheny		8f	U. S	×
Marion Center, ● Indiana	I 6	Indiana, 67	Ad	294
Marion Junction, (mail to Pittsburg) Allegheny		8f	U. S	×
Markelsville, Perry	J 13	Newport, 67, 95	Ad	×
Markes, (1½ miles w. of Lemasters, M 11) Franklin		Lemasters, 43	Ad	36
Market Street, Lycoming	G 14	112zz	U. S	×
Marketsville, Perry		...		269
Markham, (mail to Carlo) Elk		48		13
Markham, (1 mile s. e. of Wawa, M 20) Delaware		110b, 139a	Ad	10
Markham Run, (mail to West [illegible]) McKean		67at	Ad	×
Marks, Westmoreland	J 4	*Leechburg Station*, 67	Ad	59
Marl, (mail to Richardsville) Jefferson	F 6	[illegible]	Ad	×
Marklesburg, (P. O. name James Creek) Huntingdon	K 9	66a	Ad	260
Markleton, ● Somerset	M 6	8f	U. S	263
Markleysburg, ● Fayette	N 4	Confluence, 8	U. S	210
Markton, (3 miles s. of Coal Spring, G 6) Jefferson		Walston, 58	Am	27
Marlboro, (r. f. d. from Kennett Square) Chester	M 19	Wawaset, 112	U. S	53
Marple, Delaware	M 20	Media, 110	Ad	361
Marron, Clearfield	H 8	Kerrmoor, 75	Am	×
Mars, ● Butler	I 2	112a	U. S	777
Marsh, Chester	L 18	Elverson, 112	U. S	163
Marshalls Creek, (r. f. d. from East Stroudsburg) Monroe	H 21	Stroudsburg, 28, 60	Natl., U. S	391
Marshallton, ● Chester	M 19	West Chester, 67, 110	Ad., U. S	367
Marshalsea, Allegheny		114b	Ad	53
Marshbrook, (3 miles n. e. of Fleetville, E 19) Lackawanna		Dalton, 28	U. S	×
Marshburg, McKean	D 6	67as	Ad	×
Marshcreek, Tioga	D 12	55h	Am	53
Marshhill, Lycoming	E 14	65f	Ad	×
Marshlands, Tioga	D 12	Stokesdale, 55	Am	×
Marshrun, Perry	J 13	*Millerstown Station*, 67	Ad	59
Marsh Run, York	L 14	65a	Ad	×
Marshview, Bradford	E 16	Towanda, 10, 42	Ad., U. S	56
Marshwood, (4 miles s. w. of Olyphant, F 19) Lackawanna		Olyphant, 13, 30, 59	Ad., Natl	57
Martha Furnace, Center	J 10	67hh	Ad	39
Martieville, Lancaster	M 17	See Lancaster		261
Martin, Warren	I 6	139a	Ad	×
Martin, York	M 13	65a	Ad	×
Martindale, Lancaster	L 17	Bareville, 67	Ad	269
Martindale Coal Mines, Cambria	K 8	67zz	Ad	×
Martins, Fayette		225		×
Martinsburg, 1 bank, ● Blair	K 9	67a	Ad	590
Martinsburg Junction, Blair	K 9	67bb	Ad	×
Martins Corner, Chester	L 18	Rocky Hill, 112	U. S	56
Martins Creek, ● Northampton	I 21	9b	U. S	361
Martins Siding, (mail to Catawissa) Columbia		42	U. S	×
Martinsville, (2½ miles n. e. of Refton, M 17) Lancaster		New Providence, 79	Ad., U. S	109
Martintown, Indiana	I 7	Barnesboro, 67	Ad	67
Marvindale, (2 miles s. w. of Kasson, D 8) McKean		Kasson, 69		
Marysville, ● Perry	K 13	65a, 67d	Ad	1,463
Mascot, (3 miles s. of Bareville, L 17) Lancaster		Bareville, 67	Ad	19
Maskin, (mail to Renfrew) Butler		11h	W., F. & Co	×
Mason and Dixon, Franklin	N 11	43h	Ad	53
Masontown, 1 bank, ● Fayette	M 3	8c		486
Masseysburg, Huntingdon	J 10	Petersburg, 67	Ad	27
Mast, Lancaster	L 18	Honey Brook, 67	Ad	78
Mastersonville, ● Lancaster	L 16	Manheim, 36, 112	U. S	291
Masthope, ● Pike	E 21	⊙ 30a	W., F. & Co	234
Matamoras, ● Pike	F 22	Millrift, 30	W., F. & Co	576
Mateer, (3 miles s. of Cochran Mills, I 5) Armstrong		Kelley Station, 67	Ad	×
Mattawana, ● Mifflin	J 11	*McVeytown Station*, 67	Ad	309
Mattern Bank, (mail to Benore) Center	I 10	15a	Ad	×
Mattern Junction, Center	I 10	15a, c	Ad	×
Matthews, ● Chester	L 19	Chester Springs, 112	U. S	78
Matthews Run, Warren	D 5	Youngsville, 29, 67	Ad., Am	46
Matthews Summit, Blair	K 9	67bb	Ad	×
Mattie, Bedford	M 9	Everett, 66	Ad	27
Mauchchunk, 3 banks, ● Carbon	H 19	22, 42	U. S	4,029
Maud, (R. R. name *Cornwells*) ● Bucks	L 21	67a	Ad	381
Mausdale, Montour	H 15	12mm	U. S	×
Mawrglen, (R. R. name *Glen Mawr*) Lycoming	I 15	149	U. S	
Maxatawny, (R. R. name *Lichty*) Berks	J 19	112aa	U. S	161
Maxwell, Luzerne	G 18	42c	U. S	·
May, (3 miles s. of Quarryville, M 17) Lancaster		Quarryville, 79	Ad., U. S	58
May, McKean	D 8	67w	Ad	·
Mayburg, ● Forest	E 5	70½		129
Maydale, (6 miles w. of Greenville, F 1) Mercer		See Greenville.		
Mayer, Fayette		8n	U. S	·
Mayes Summit, Clearfield	I 7	104a	Ad	·
Mayfield, Beaver		67rr	Ad	×
Mayfield, ● Lackawanna	E 19	⊙ 13a, 30r, 59	Ad., Natl	2,300
Maynes, Potter	E 11	130		×
Maysville, (P. O. name New Maysville) Clarion	H 5	67ah	Ad	161
Maytown, ● Lancaster	L 16	Marietta, 67	Ad	763
Maze, (2¼ miles e. of Van Wert, J 13) Juniata		Patterson, 67	Ad	109
Mazeppa, Union	H 14	Lewisburg, 67, 112	Ad., U. S	×
Meadowbrook, (1 mile s. e. of Rydal, L 21) Montgomery		⊙ 112d	U. S	79
Meadowgap, Huntingdon	L 10	Rockhill Furnace, 47		89
Meadow Lands, Washington	K 2	⊙ 114b	Ad	×
Meadows, (3¼ miles w. of Greenville, F 1) Mercer		See Greenville.		×
Meadows, Wyoming		12f	U. S	×
Meadow Siding, (mail to Ricketts) Wyoming		12f	U. S	×
Mead Run, (mail to Westline) McKean	D 7	67at, 132	⊐ Ad	×
Meadville, 3 banks, ● Crawford	E 2	⊙ 11c, 30m, n, p	W., F. & Co	10,291
Meadville Junction, Crawford	E 1	⊙ 11a, c	⊐ W., F. & Co	×
Mechanic Grove, Lancaster	M 17	Quarryville, 79	Ad., U. S	58
Mechanicsburg, 2 banks, ● Cumberland	L 13	⊙ 43a, 61	Ad	3,841
Mechanicsburg, Indiana				161
Mechanicstown, (mail to Ligonier) Westmoreland	K 6	119½		×
Mechanics Valley, Bucks	K 21	Doylestown, 112	U. S	163
Mechanicsville, ● Bucks	K 21	Doylestown, 112	U. S	261
Mechanicsville, Lancaster	L 16	36, 112	U. S	×
Meckville, Berks	J 16	Lebanon, 36, 37, 112	Ad., U. S	×
Media, 3 banks, ● Delaware	M 20	⊙ 44, 110b	Ad	3,075
Medixrun, ● Elk	F 8	67ah, 87	Ad	361
Meeker, (1½ miles s. of Outlet, F 17) Luzerne		Kingston, 28	U. S	×
Meffadin, (mail to [illegible] Corners) Jefferson	I 6	[illegible]	Ad	×
Mehoopany, ● Wyoming	F 17	12f	U. S	461
Meiser, (P. O. name Globe Mills) Snyder	I 14	67	Ad	379
Meiserville, Snyder	I 14	Dalmatia, 65	Ad	×
Melmar, Montgomery		112xx	U. S	×
Melrose, Montgomery		112b	U. S	×
Melrose, Susquehanna	C 18	30d	Natl., W., F. & Co	×
Melzer, Jefferson	F 6	Hallton, 32		×
Menallen, (R. R. name *Sunny Side*,) Adams	M 13	58	U. S	129
Mench, Bedford	M 9	Everett, 66	Ad	53
Mendelssohn, (1 mile s. of Coal Valley, K 3) ● Allegheny		227		×
Mendenhall, ● Chester	M 19	Fairville, 110	Ad	86
Mendon, Westmoreland	L 4	*Bethany*, 67	Ad	107
Menges Mills, York	M 14	67y, 146e	Ad	103
Mengwe, (4 miles e. of Hughesville, G 15) Lycoming		Hughesville, 149	U. S	×
Menno, Mifflin	J 11	Belleville, 76	Ad	37
Mensch, (mail to Catawissa) Columbia		67r	Ad	×
Mercer, 3 banks, ● Mercer	F 2	⊙ 11a, 67a	Ad., W., F. & Co	1,804
Mercer Junction, Mercer	F 2	11a	W., F. & Co	×
Mercersburg, 1 bank, ● Franklin	M 11	⊙ 43	Ad	956
Mercersburg Junction, Franklin	M 10	43d, e	Ad	×
Mercur, Bradford	D 16	Wysox, 42	U. S	39
Meredith, (1 mile w. of Rural Valley, I 5) Armstrong		Kittanning, 67	Ad	59
Meredith, (mail to Hopkins) Jefferson		67ah	Ad	30
Merion, (P. O. name Gladwyne) Montgomery	M 20	⊙ 67b	Ad	761
Merion Station, ● Montgomery	M 20	⊙ Ardmore, 67	Ad	161
Merlin, (1½ miles n. w. of W. Pikeland, L 19) Chester		Chester Springs, 112	U. S	30
Mermaid, Philadelphia		112a	U. S	×
Merrill, Beaver		67sss, 229	Ad	×
Merritts, Erie		11b	W., F. & Co	×
Merrittstown, Fayette	M 3	Brownsville, 225	Am	79
Merrivale, (mail to Altoona) Blair		115a	Am	×
Merryall, Bradford	E 16	Wyalusing, 42	U. S	63
Mertztown, ● Berks	J 19	⊙ 112l	U. S	491
Merwin, Westmoreland	J 4	Parnassus, 67	Ad	49
Meshoppen, 1 bank, ● Wyoming	E 17	12a	U. S	609
Messmore, Fayette	M 3	8a	U. S	13
Metal, ● Franklin	M 11	Richmond Furnace, 43	Ad	361
Metamora, Lehigh		112ss	U. S	×
Metcalf, (mail to Braeburn) Westmoreland		67ag, ak	Ad	×

TOWN. COUNTY.	INDEX.	RAILWAY, *or, if not on a Railroad, nearest station.*	EX.	POP.
Metzler, Somerset	M 5	Ursina, 8, 143	U. S	69
Mexico, ● Juniata	J 13	Port Royal, 67, 142	Ad	367
Mexico Station, Juniata	J 12	67d	Ad	×
Meyersdale, 2 banks, ● Somerset	M 6	[illegible]	U. S	[illegible]
Mickleys, (r. f. d. from Allentown) Lehigh		112ss	U. S	[illegible]
Middaghs, Northampton	I 21	Martins Creek, 9	U. S	[illegible]
Middleboro, Erie				
Middleburg, 1 bank, ● Snyder	I 13	[illegible]	Ad	[illegible]
Middlebury Center, ● Tioga	D 12	55f	Am	[illegible]
Middlecreek, Snyder	I 13	⊙ Beaver Springs, 67	Ad	[illegible]
Middle Fork, Elk		67t	⊐ Ad	
Middle Lancaster, ● Butler	H 2	Harmony, 23	U. S	[illegible]
Middleport, ● Schuylkill	I 17	⊙ 112p	U. S	[illegible]
Middlesex, Cumberland	L 13	43a	Ad	[illegible]
Middle Spring, Cumberland	L 12	Shippensburg, 43	Ad	[illegible]
Middleswarth, Snyder	I 13	Middleburg, 67	Ad	[illegible]
Middleton, (mail to Carlo) Elk		48		
Middletown, 1 bank, ● Dauphin	L 15	[illegible]	U. S	[illegible]
Middletown Center, Susquehanna	D 17	Montrose, [illegible]	U. S	[illegible]
Middletown Ferry, York	L 15	67	Ad	
Midmont, Elk	E 8	[illegible]	W., F. & Co	
Midvale, Franklin	N 12	[illegible]	Ad	[illegible]
Midvale, (mail to Nicetown) Philadelphia		67qqq	Ad	
Midway, ● Washington	K 2	114a		[illegible]
Midvale Junction, (mail to Nicetown) Philadelphia		67qqq		
Midway, (mail to Pomeroy) Chester		67b	Ad	
Midway, Lebanon	L 16	[illegible]	Ad	
Mifflin, (P. O. name Patterson) Juniata		[illegible]	Ad	[illegible]
Mifflinburg, 2 banks, ● Union	H 11	[illegible]	Ad	[illegible]
Mifflin Cross Roads, Columbia	H 16	67p	Ad	
Mifflintown, 2 banks, ● Juniata	J 12	⊙ Patterson, 67	Ad	[illegible]
Mifflinville, (R. R. name *Creasy*) ● Columbia	H 16	[illegible]	Ad	[illegible]
Milan, ● Bradford	D 15	[illegible]	U. S	[illegible]
Milanville, ● Wayne	E 21	[illegible]	W., F. & Co	[illegible]
Mildred, (2 miles n. of Bernice, F 16) ● Sullivan		Bernice, 42	U. S	[illegible]
Milerun, Northumberland	I 15	Fishers Ferry, 67	Ad	
Milesburg, ● Center	H 11	⊙ 67hh, kk	Ad	[illegible]
Milesburg Junction, Center		[illegible]	Ad	
Milesgrove, (R. R. name *Girard*) ● Erie		[illegible]	W., F. & Co	[illegible]
Milestown, (Station, Philadelphia P.O.) ● Philadelphia		See Philadelphia		
Milesville, Allegheny	K	[illegible]	Ad	
Milford, 1 bank, ● Pike	F 22	[illegible]	W., F. & Co	[illegible]
Milford Mills, Chester	L 19	Lyndell, 67	Ad	[illegible]
Milford Square, ● Bucks	J 20	Quakertown, 112	U. S	[illegible]
Milford Station, Somerset	M 6	8m, 10½	U. S	[illegible]
Mill, Somerset	L 7	Hollsopple, 8	U. S	
Millbach, Lebanon	K 17	Sheridan, 112	U. S	[illegible]
Millbrook, ● Mercer	F 5	Stoneboro, 41, 67	Ad	[illegible]
Millbrook, Franklin	N 11	[illegible]	Ad	·
Millbank, Westmoreland		[illegible]		·
Millburn, Mercer		[illegible]	Ad	·
Mill City, ● Wyoming	F 18	[illegible], 42	U. S	[illegible]
Mill Creek, Elk		8f	Am	·
Millcreek, ● Huntingdon	K 10	[illegible]	Ad	[illegible]
Mill Creek, Luzerne	F 18	[illegible]	Natl., U. S	
Mill Creek, (P. O. name West Mill Creek) Erie	B 2	11a, 56	⊐ Natl., W., F. & Co	·
Mill Creek, Tioga	D 13	30e	W., F. & Co	·
Mill Creek Junction, Schuylkill		112q	⊐ U. S	
Milledgeville, ● Mercer	E 2	Cochranton, 30	W., F. & Co	[illegible]
Miller, (mail to Mix) Cameron		67ah	⊐ Ad	
Miller, Northampton	H 20	9a	U. S	[illegible]
Miller, (mail to [illegible]) [illegible]		67h	Ad	
Miller Farm, (mail to Shamburg) Venango	E 4	67a	Ad	
Millers, (mail to Carlo) Elk	E 7	48		·
Millers, Lycoming		55h	Am	
Millers, Schuylkill		112	U. S	·
Millers, Somerset	M 6	8f	U. S	·
Millersburg, 2 banks, ● Dauphin	J 14	65h, a	Ad	[illegible]
Millers Grove, Allegheny		8f	U. S	·
Millers Station, ● Crawford	D	30m	W., F. & Co	[illegible]
Millerstown, ● Perry	J 13	*Millerstown Station*, 67	Ad	[illegible]
Millerstown Station, Perry	J 13	67d	Ad	[illegible]
Millersville, ● Lancaster	M 16	35		1,490
Millerton, ● Tioga	C 14	30	W., F. & Co	[illegible]
Millgrove, Columbia	H 16	Catawissa, 28, 67, 112	Ad., Am	[illegible]
Millhall, ● Clinton	G 12	27, 55a, 67hh	Ad., Am	[illegible]
Mill Haven, Elk	F 7	67	Ad	
Millheim, 1 bank, ● Center	H 12	Coburn, 67	Ad	[illegible]
Milligantown, (2½ miles n. of Merwin, J 4), Westmoreland		Parnassus, 67	Ad	[illegible]
Millikens, Clearfield	H 8	[illegible]	Am	
Mill Lane, Chester		112bb	U. S	·
Millmont, Berks		[illegible]	U. S	
Millmont, ● Union	H 13	[illegible]	Ad	·
Mill Park, Montgomery		112	U. S	
Millport, Potter	C 9	46	W., F. & Co	[illegible]
Millrift, Pike	F 22	30	W., F. & Co	[illegible]
Mill Road, Montgomery		112f	U. S	·
Millrun, ● Fayette	M 5	Stewarton, 8	U. S	261
Mills, Allegheny		8f	U. S	
Mills, ● Potter	C 11	3q	Am	[illegible]
Millsboro, ● Washington	L 3	225, 229		[illegible]
Millstone, Elk	F 6	Hallton, 69	Ad	·
Milltown, (r. f. d. from Westchester) Allegheny		West Chester, 67, 110	Ad., U. S	
Milltown, (mail to Haffey) Allegheny		[illegible]	Ad	·
Millvale, Allegheny				[illegible]
Millvale, Clearfield	G 8	[illegible]	Am	
Millview, Sullivan	F 17	New Albany, [illegible]	U. S	
Mill Village, ● Erie	D 3	30	W., F. & Co	321
Millville, 1 bank, ● Columbia	G 16	26a	Ad	[illegible]
Millville, (P. O. name Dick) Westmoreland	K 4	67a	Ad	[illegible]
Millville Junction, Columbia		26a, b	Ad	·
Millway, ● Lancaster	L 17	112	U. S	[illegible]
Millwood, ● Westmoreland	K 5	67	Ad	[illegible]
Milmont, Delaware		8	U. S	
Milnesville, ● Luzerne	H 17	[illegible]	U. S	[illegible]
Milnesville Junction, (mail to Milnesville) Luzerne		42a	U. S	
Milroy, ● Mifflin	I 11	67a	Ad	[illegible]
Milton, 3 banks, ● Northumberland	H 14	⊙ 65c, 67q, 112nn	Ad., U. S	[illegible]
Milton Branch Junction, Northumberland		112mm, nn	Ad	·
Milton Grove, Lancaster	L 16	Mount Joy, 6	Ad	[illegible]
Milton Transfer, (mail to Nicetown) Northumberland		65c, 67q	Ad	
Milwaukee, Lackawanna	F 18	Clarks Summit, 28b	U. S	[illegible]
Mina, ● Potter	D 17	⊙ 38a	Am	[illegible]
Mine Hill Crossing, (mail to Cressona) Schuylkill		112	U. S	
Mine Hill Gap, Schuylkill	I 17	112	U. S	·
Minerpoint, Cambria	K 6	[illegible]	Ad	[illegible]
Mineral Ridge, Lawrence	H 1	[illegible]		
Mineral Spring, Clearfield		[illegible]	Ad	·
Mineral Springs, Somerset		8h	U. S	
Miners Mills, ● Luzerne	F 18	[illegible]	Natl., U. S	[illegible]
Miners Village, Lebanon	K 16	36, [illegible]	U. S	
Minersville, 1 bank, ● Schuylkill	I 17	[illegible]	U. S	[illegible]
Mines, (R. R. name [illegible]) ● Blair	K 9	67a	Ad	[illegible]
Minesite, (2 miles [illegible] of Wescosville, J 20) Lehigh		Allentown, 22, 42, 106, 112	U. S	107
Minet, (4 miles [illegible] of [illegible]) Greene		Waynesburg, 145	Ad	
Mingo, Montgomery	L 20	112t	U. S	
Mingoville, (3 miles e. of Zion, H 11) Center		Zion, 67	Am	
Minnequa, Bradford		67	Ad	[illegible]
Minnich, Lehigh	I	Allentown, 22, 42, 106, 112	U. S	[illegible]
Minooka, ● Lackawanna	I	[illegible]	Am	
Minooka Junction, Lackawanna		[illegible], 22a	Natl., U. S	·
Minsi, (3 miles e. of Stroudsburg, H 20) ● Monroe		Stroudsburg, 28, 60	Natl., U. S	[illegible]
Mintzers, Schuylkill	I 16	112ll	U. S	[illegible]
Miola, Clarion	G 18	Clarion, 123	U. S	·
Mishler, (5½ miles n. e. of Conner, K 6) Somerset		Johnstown, 8, 67	Ad., U. S	[illegible]
Mitchells, (P. O. name Oshanter) Clearfield	H 8	[illegible]	Am	·
Mitchellcreek, (R. R. name *Mitchell*) Tioga	C 13	30e	⊐ W., F. & Co	[illegible]
Mitchells Mills, Indiana	I 6	Indiana, 67	Ad	107
Mitchells Mines, Cambria	I 7	67uu	Ad	·
Mix, (4 miles w. of Driftwood, F 9; R. R. name *Mixrun*) Cameron		[illegible]	Ad	
Mixel, (mail to Muncy Station) Wyoming		65c, 67a	Ad	·
Mixtown, Tioga	D 11	[illegible], 55	Am	·
Mobley, Indiana	I 7	67m	Am	·
Mocanaqua, (mail to Shickshinny) Luzerne	G 17	[illegible]	Ad	·
Mock, (3 miles s. of Reitz, L 6) Somerset		Hooversville, 8	U. S	[illegible]
Modena, Chester	M 18	⊙ 112bbb	U. S	261
Mogees, Montgomery		112	U. S	·
Mohawk, (2½ miles n. w. of Jewel, D 3) Crawford		Venango, 30	W., F. & Co	·
Mohns Store, ● Berks	K 18	[illegible]		1,000
Mohrsville, ● Berks	J 18	67k, 112	Ad., U. S	[illegible]
Mokoma, Sullivan		149		[illegible]
Molino, Schuylkill	J 17	112l	U. S	[illegible]
Molltown, Berks	J 18	Mohrsville, 67, 112	Ad., U. S	·
Monaca, ● Beaver	I 2	⊙ 121a, 223	Am	2,008
Monaghan, (1 mile s. e. of Siddonsburg, L 14) York		Bowmansdale, 112	U. S	·
Monessen, (3 miles s. of Webster, L 3) 1 bank, ● Westmoreland		⊙ 121c, d	Am	2,197
Mong, (2½ miles e. of Nickleville, F 4) Clarion		Emlenton, 67	Ad	[illegible]
Mongul, Franklin	L 12	Shippensburg, 43, 112	Ad., U. S	90
Moniteau, Butler	G 3	Ferris, 118	⊐ W., F. & Co	·
Monocacy, Berks	K 18	⊙ 61k	Ad	300
Monocacy Station, ● Berks	K 19	112i	U. S	350
Monongahela, 3 banks, ● Washington	L 3	⊙ 67ccc, ac, 121d, 225, 230	Ad., Am	5,178

TOWN. COUNTY.	INDEX.	RAILWAY, *or, if not on a Railroad, nearest station.*	EX.	POP.
Monroe, ● Clarion	G 4	Blairs Corners, 123	U. S	261
Monroe, Butler		[illegible]	Ad	×
Monroe, McKean		[illegible]		×
Monroeton, ● Bradford	E 16	⊙ 10a, 42b	U. S	385
Monroeville, Allegheny	J 4	Turtle Creek, 67	Ad	37
Montalto, (R. R. name Mont Alto Park, ● Franklin	M 12	⊙ 43g	Ad	561
Mont Alto Junction, Franklin	M 12	43a, f, g	Ad	×
Montana, (mail to Centralia) Columbia		43z		×
Montana Siding, Schuylkill	H 17	42n, z	U. S	×
Montandon, ● Northumberland	H 14	⊙ 65c, 67q, r	Ad	261
Montclare, ● Montgomery	L 20	67k	Ad	607
Montdale, (2¼ miles s. of Craig, E 19) Lackawanna		Olyphant, 13, 59	Natl	×
Montebello Park, Perry	J 14	107		×
Montello, (1 mile w. of [illegible] Spring, K 17) Berks		[illegible]	U. S	×
Monterey, Berks	J 19	Mertztown	U. S	×
Monterey, (P. O. name West Monterey,) Clarion		⊙ 67ag	Ad	×
Montgomery, 1 bank, ● Lycoming	G 14	⊙ 65c, 67g, 112ll	Ad., U. S	1,063
Montgomerys Ferry, Perry	J 14	Millersburg, 65	Ad	78
Montgomery Square, Montgomery		[illegible]	U. S	109
[illegible]		[illegible]		
Montooth, Allegheny		[illegible]		[illegible]
Montour Junction, Allegheny		[illegible]		
Montour Junction, (mail to Loysville) Perry		[illegible]		
Montoursville, ● Lycoming		[illegible]		[illegible]
Montrose, Allegheny		[illegible]	Ad	
Montrose, 1 bank, ● Susquehanna	D 18	28, [illegible]		
M[illegible] of Huntsdale, [illegible]		[illegible]	U. S	
Monument, (7 miles [illegible] creek, G 11) Center		[illegible]	Ad	
Monument, Clinton		[illegible]		
Moon, Allegheny		[illegible]		
Moonrun, (5 miles s. of Groveton, [illegible]) [illegible]				
Moore Bridge, (mail to [illegible]) [illegible]		[illegible]		
Mooredale, Cumberland	L 13	Carlisle, [illegible]	U. S	[illegible]
Moores, ● Delaware	M 20	⊙ 110a	Ad	[illegible]
Moores, Fayette	M 4	8q	U. S	·
Mooresburg, Montour	H 5	112mm	U. S	[illegible]
Moores Junction, Fayette	M 4	8p, q	U. S	
Moores Mill, Cumberland	L 13	112z		
Moorestown, Northampton	I 20	Chapman Quarries, [illegible]	U. S	[illegible]
Moorheadville, Erie	B 3	⊙ 41a		[illegible]
Moosehead, (mail to White Haven) Luzerne	G	[illegible]	U. S	
Moosic, ● Lackawanna	F 18	⊙ 13a, 22a	Natl	[illegible]
Morann, Clearfield	I 9	Houtzdale, [illegible]	Am	
Morath, (mail to Bessemer) Allegheny		11h	W., F. & Co	
Moravia, Lawrence	H 5	⊙ 67tt, 121a, 123a	Ad., Am., U. S	
Moravia Junction, (mail to Wampum) Lawrence		67tt		
Mordansville, Columbia	H 11	Bloomsburg, [illegible]	U. S	[illegible]
Morea, Schuylkill		⊙ 67m	Ad	
Morea Colliery ● Schuylkill	I 17	⊙ 67m	Ad	[illegible]
Moreland, Lycoming	G 15	Hughesville, [illegible]	U. S	
Morewood, Westmoreland	L 4	67zzz	Ad	
Morgan, ● Allegheny	K 2	Cecil, 114	Ad	[illegible]
Morgan, Fayette	L 4	8r	U. S	
Morgan, Delaware		110e	Ad	
Morgan Mine, Somerset		8h	U. S	
Morgans Hill, (2½ miles s. of Easton I 21) Northampton		Easton, 9, 22, 42	U. S	[illegible]
Morgantown, (2 miles [illegible] Joanna, L 18) ● Berks		Joanna, 112	U. S	[illegible]
Morganza, ● Washington	K	[illegible]	Ad	[illegible]
Morley, Armstrong		[illegible]	Ad	
Morningside, (mail to Pittsburg) Allegheny		[illegible]		
Moro, (3 miles [illegible] of Rockwood, M 6) Somerset		Rockwood	U. S	
Morrell, (R. R. name *Union Furnace*,) ● Huntingdon	J 10	67a	⊐ Ad	
Morrell, (P. O. name Barbara,) Blair	J 9	[illegible]	Ad	
Morrell, (mail to Dunbar) Fayette		[illegible]	U. S	
Morrell Branch Junction, Fayette		[illegible]	U. S	
[illegible]		[illegible]	U. S	
Morrellsville, Cambria		[illegible]		
Morris, ● Tioga	F	[illegible]	W., F. & Co	[illegible]
Morris, Center	H	[illegible]	Ad	
Morris Crossroads, ● Fayette	N	[illegible]	U. S	[illegible]
Morrisdale Mines, (R. R. name *Morrisdale*,) ● Clearfield		[illegible]	Ad	[illegible]
Morris Junction, Schuylkill	I	[illegible]	Ad	
Morrisons, McKean	D	[illegible]	Ad	
Morris Ridge, Columbia	I	[illegible]	U. S	
Morris Run, ● Tioga	I	[illegible]	W., F. & Co	[illegible]
Morrisville, ● Bucks	K	[illegible]	Ad	[illegible]
Morstein, ● Chester	L	[illegible]	Ad	
Mortimer, Clarion		[illegible]	Ad	·
Morton, ● Delaware	M	[illegible]	Ad	[illegible]
Mortonville, Chester	M	[illegible]	U. S	·
Morwood, (2 miles n. of W[illegible], K 20) Montgomery		Spring Mount, 67	Ad	[illegible]
Moscow, ● Lackawanna	F 19	⊙ 28d	U. S	[illegible]
Moselem, Berks	J 18	112e	⊐ U. S	[illegible]
Moselem Springs, Berks	J 18	Fleetwood, 112	U. S	
Mosgrove, Armstrong	H 4	⊙ 18k, 67ag	Ad	[illegible]
Moshannon, ● Center	H 10	Snow Shoe, 55, 67	Ad	
Moshannon, Clearfield	I 9	67oo, 115b	Ad	
Moshannon Mine, (mail to Patton) Cambria		[illegible]	Ad	
Mosiertown, ● Crawford	D	Saegerstown, 30	W., F. & Co	[illegible]
Mosserville, Lehigh	I	New Tripoli, 112	U. S	
Mostollar, Somerset	L 7	8m	U. S	[illegible]
Mott, (3 miles n. e. of [illegible], G 15) Lycoming		Benton, 67	Ad	
Mount Ætna, ● Berks	J 17	Myerstown, [illegible]		[illegible]
Mountain, Berks	I 18	Drexler, [illegible]	U. S	
Mountaindale, ● Cambria	I 8	104a	Ad	[illegible]
Mountain Eagle, Center	H 11	67hh	Ad	
Mountaingrove, Luzerne	H 17	67p	Ad	
Mountainhome, ● Monroe	G	Cresco, 28	U. S	[illegible]
Mountain Lake, Bradford	D 15	Towanda, 10	Ad., U. S	
Mountain Park, (P. O. name [illegible]) [illegible]		[illegible]	U. S	
Mountain Sunset, (1½ miles n. of Vinemont, K 18) Berks		Wernersville, 112	U. S	[illegible]
Mountaintop, ● Luzerne	G 18	Gracedale, 42	U. S	[illegible]
Mountainville, (r. f. d. from Allentown) Lehigh	J 20	Allentown, 22, 42, 106, 112	U. S	
Mountair, ● Lawrence	H 1	Enon Valley, 67	Ad	
Mount Airy, (Sub-Station Philadelphia P. O.) ● Philadelphia		[illegible]	U. S	·
Mount Alto, (mail to Montalto) Franklin	M 12	43f		
Mount Alton, ([illegible]) ● McKean		[illegible]	W., F. & Co	[illegible]
Mount Alverno, ([illegible] Knowlton, M 20)		110[illegible]		
Mount Bethel, ● Northampton	H 21	9a, 41	U. S	
Mount Braddock, Fayette	M 4	8r	U. S	[illegible]
Mount Carbon, Schuylkill	I	[illegible]	U. S	
Mount Carmel, [illegible] ● Northumberland	I 16	[illegible]	Ad., U. S	[illegible]
Mount Carmel Colliery, (mail to Mt. Carmel) Columbia		65h		
Mount Chestnut, Butler	H 3	See Butler		
Mount Cobb, Lackawanna	F 19	Wimmers, 52		
Mount Dallas, Bedford	M 9	66a, 67xx		
Mount Etna, (P. O. [illegible]) [illegible]		[illegible]		
Mount Gretna, Lebanon	K 16	[illegible]		
Mount Hermon, (mail to Amity) Washington		[illegible]	Ad	
Mount Hickory, [illegible]		[illegible]		
Mount Holly Springs, ● Cumberland	I	[illegible]	U. S	[illegible]
Mounthope, Lancaster	K	[illegible]	U. S	[illegible]
Mount Hope, Mifflin		[illegible]	Ad	
Mount Jackson, ● Lawrence	H 1	[illegible]		
Mount Jewett, 1 bank, ● McKean	D	[illegible]	Am., W., F. & Co	[illegible]
Mount Joy, 2 banks, ● Lancaster	L 16	[illegible]	Ad	[illegible]
Mount Lebanon, (2 miles s. of Banksville, K 2) Allegheny		See Pittsburg		[illegible]
Mount McLeod, (mail to Pinegrove) Furnace		61	U. S	
Mount Moriah, Philadelphia		[illegible]	Ad	[illegible]
Mount Morris, ● Greene	N	Waynesburg, 145	Ad	[illegible]
Mount Nebo, Lancaster	M	See Lancaster		[illegible]
Mount Oliver, (1½ miles w. of Redmans Mills, K 3) ● Allegheny		See Pittsburg		[illegible]
Mount Patrick, Perry	J 14	Millersburg, 65	Ad	[illegible]
Mount Pleasant, 3 banks, ● Westmoreland	L 5	⊙ 8r, 67mmm, 92	Ad., U. S	[illegible]
Mount Pleasant, (mail to Bennezett) Philadelphia		67ah	Ad	·
Mount Pleasant, Philadelphia		⊙ 112a	U. S	
Mount Pleasant, Snyder	K	95	Ad	·
Mount Pleasant Mills, ● Snyder	I 14	Middleburg, 67	Ad	[illegible]
Mount Pocono, ● Monroe	G 20	⊙ 28d	U. S	[illegible]
Mountrock, Cumberland	L 13	Kerrsville, 43	Ad	[illegible]
Mount Royal, York	L 14	York, 65, 67, 146, [illegible]	Ad	[illegible]
Mount Tabor, (4 miles n. of Newburg, L 12) Cumberland		Newville, 43	Ad	[illegible]
Mount Top, York	L 14	Dillsburg, 43	Ad	[illegible]
Mount Union, 1 bank, ● Huntingdon	K 10	⊙ 47a, 67d	Ad	[illegible]
Mount Vernon, Lancaster		37a	Ad	·
Mountville, 1 bank, ● Lancaster	L 16	35, 67b	Ad	[illegible]
Mount Washington, Allegheny		120		·
Mount Wolf, ● York	L 15	65a	Ad	[illegible]
Mount Zion, Lebanon	K 16	Lebanon, 36, 37, 112	Ad., U. S	[illegible]
Mowersville, ● Franklin	L 12	Shippensburg, 43, 112	Ad., U. S	179
Mowry, (1½ miles w. of Lavelle, I 16) Schuylkill		Locustdale, 112	U. S	·

Penn 13

Ad., Adams Ex. Am., American Ex. Natl., National Ex. U. S., United States Ex. W., F. & Co., Wells, Fargo & Co. Ex. W. J., West Jersey Ex.

TOWN. COUNTY.	INDEX.	RAILWAY, or, if not on a Railroad, nearest station.	EX.	POP.
Moxie, (3 miles s.e. of New Era, E 16) Bradford		New Albany, 42	U. S	×
Moyer, ● Fayette	L 4	⊙ 67ff	Ad	×
Moyers, (P. O. name Dow) Schuylkill	J 17	112ff	⊏ U. S	79
Moylan, (1½ miles e. of Media, M 20) ● Delaware		⊙ 110b	Ad	53
Mozart, Bucks	K 21	Grenoble, 112	U. S	50
Muddycreek, Lancaster	L 18	Cedar Lane, 67	Ad	51
Muddycreek Forks, ● York	M 16	⊙ 152	Ad	261
Mud Lake, Susquehanna	C 17	Montrose, 28, 91	U. S	100
Muff, Armstrong	H 5	Kittanning, 67	Ad	26
Muhlenburg, Berks	K 18	67k, 112x	Ad., U. S	×
Muhlenberg, Luzerne	G 17	Hunlock Creek, 28	U. S	178
Muir, (R. R. name *Reiner*) Schuylkill	J 15	150		×
Mulberry, York	M 14	York, 65, 67, 146, 152	Ad	78
Mulgrave, (1½ miles s.e. of Pine Bank, N 2) Greene		Waynesburg, 145	Ad	×
Mullins, (1½ miles s. of Mount Pleasant, L 4) Westmoreland		8r	⊏ U. S	×
Mummasburg, Adams	M 13	Gettysburg, 58, 146	Ad., U. S	129
Muncy, 2 banks, ● Lycoming	G 14	⊙ 112ll, zz	U. S	1,934
Muncy Station, Lycoming	G 14	65e, 67q	Ad	×
Muncy Valley, ● Sullivan	F 15	149	U. S	461
Munderf, Jefferson	F 6	Brookville, 20½	Ad	29
Munhall, (½ mile w. of Harden, K 3) ● Allegheny		11b, 67cc, 121, 227	Ad	2,181
Munson Station, ● Clearfield	H 9	⊙ 55a, b	Am	×
Munster, Cambria	J 8	67pp	Ad	59
Murdock, Somerset		8m	⊏ U. S	×
Murdocksville, Washington	I 1	⊙ Imperial, 96	Am	79
[illegible]	I 5	39d		×
[illegible]ray, Lebanon	J 16	112gg	⊏ U. S	×
Murray Hill, (mail to Morganza) Washington		11b	⊏ Ad	×
Murrell, (1 mile s.e. of Ephrata, K 17) Lancaster		Ephrata, 112	U. S	78
Murrinsville, Butler	G 3	⊙ Ferris, 118	⊏ W., F. & Co	53
Murrysville, ● Westmoreland	J 4	67ggg	⊏ Ad	163
Musser, Center	I 10	67ll	⊏ Ad	×
Mustard, (2 miles s.w. of Blythedale, K 3) Allegheny		Blythedale, 121	Am	×
Mutual, Westmoreland	K 5	67kkk	Ad	×
Mutzig, (3 miles n.e. of Allegheny, [illegible])		[illegible]		109
[illegible] (… miles n. of Vowinckel, …) Forest		Vowinckel, 123	U. S	×
My[illegible]burg, Bradford	D 16	Wysox, 42	U. S	104
Myerstown, 1 bank, ● Lebanon	K 17	⊙ 112l	U. S	1,891
Myoma, Butler	I 3	Callery, 123	⊏ U. S	101
Myra, ● Cambria	K 8	Cassandra, 67	Ad	361
Myrtle, McKean	C 9	Port Allegany 38, 67	Am	78
Myrtledale, Beaver	H 2	121g	⊏ Am	×
Myst[illegible] (… Mill Village, D 3) Erie		Millvillage, 30	W., F. & Co	×
N				
Naces, (2½ miles n. of Bandanna, N 14) York		Dillsburg, 43	Ad	107
Nadine, (½ mile n.w. of White Ash, J 3, R. R. name *Coleman*) Allegheny		67ag	⊏ Ad	×
Naginey, (2½ miles s.e. of Milroy, I 11) Mifflin		67aa	⊏ Ad	103
Nancy, Huntingdon	K 11	47e		×
Nansen, (2½ miles n.w. of Carlo, E 7) Elk		⊙ See Kane	U. S	×
Nanticoke, 1 bank, ● Luzerne	G 17	⊙ 22c, 67o, 142½	Ad., U. S	12,116
Nantillie, Cumberland		112z	⊏ U. S	×
Nantmeal Village, Chester	L 19	Uwchland, 112	U. S	261
Nant Y Glo, Cambria	J 7	67vv	Ad	×
Naomi, Fayette		121d	⊏ Am	×
Naomipines, (3½ miles w. of Pocono, G 20) Monroe		80b	Natl	87
Napier, Bedford	L 8	67cc	⊏ Ad	×
Narberth, ● Montgomery	L 21	⊙ 67b	Ad	847
Narcissa, Montgomery	K 20	Ambler, 112	U. S	×
Narrows, Armstrong		67ay	⊏ Ad	48
Narrows, Mifflin	J 12	67d	⊏ Ad	×
Narrows Creek, (mail to Sabula) Clearfield		67ah	⊏ Ad	×
Narvon, (1 mile s. of Beartown, L 18) Lancaster		Cedar Lane, 67	Ad	36
Nasby, (2 miles e. of Delhill, B 3) Erie		North East, 11, 56	Am., Natl	×
Nashua, ● Lawrence	G 1	Pulaski, 67	Ad., W., F. & Co	×
Nashville, York	M 15	⊙ 146e	Ad	107
Natalie, Northumberland	I 16	See Mount Carmel		×
Natrona, ● Allegheny	I 4	⊙ 67zz	Ad	1,619
Nauvoo, ● Tioga	E 13	Morris, 30	⊏ W., F. & Co	269
Nayaug, Lackawanna	F 19	28d, 52a	⊏ U. S., W., F. & Co	107
Nazareth, 1 bank, ● Northampton	I 20	9a	U. S	2,304
Nazareth Junction, Northampton	I 20	9a, b	⊏ U. S	×
Neal, Armstrong		Kelly Station, 67	Ad	59
Nealmont, (mail to Tyrone) Blair		67l	⊏ Ad	×
Neale Station, (P. O. name Ewing) Armstrong	I 4	19, 67ag	⊏ Ad	13
Nearings, McKean		19c	⊏ W., F. & Co	×
Neath, Bradford	D 17	Rummerfield, 42	U. S	×
Nebraska, ● Forest	F 5	⊙ 140		267
Nectarine, Venango	G 3	Ferris, 118	⊏ W., F. & Co	369
Ned, (3½ miles s.w. of Deepvalley, N 1) Greene		Waynesburg, 145	Ad	×
Needmore, Fulton	M 9	Everett, 66	Ad	103
Neels, Beaver		67sss	⊏ Ad	×
Neellys, McKean		67an	⊏ Ad	×
Neely, Juniata		142		×
Neelyton, Huntingdon	L 11	142		29
Neffs, Lehigh	I 19	Slatington, 42, 44	Ad., U. S	491
Neffs Mills, Huntingdon	J 10	Petersburg, 67	Ad	129
Neffsville, ● Lancaster	L 17	35		563
Negley, (R. R. name *McLaughlin*) ● Allegheny	B 3	67al	⊏ Ad	53
Neiffer, Montgomery	K 20	Boyertown, 112	U. S	61
Neillys, (mail to Morrisons) McKean		67as	⊏ Ad	×
Neilson, (mail to New Bloomfield) Perry		107	⊏ Ad	×
Neiman, York	M 15	Hanover Junction, 65, 146	Ad	36
Nekoda, Perry	J 13	*Millerstown Station*, 67	Ad	107
Nelson, ● Tioga	C 13	23d, 55g	Am	542
Nelson Run, (mail to Wharton) Potter		28a	⊏ Am	×
Nelsons, Warren	D 7	30q	⊏ W., F. & Co	×
Neola, Monroe	H 20	Stroudsburg, 28, 60	Natl., U. S	×
Nescopeck, ● Luzerne	H 17	⊙ 67m, o	⊏ Ad	1,100
Neshaminy, Bucks	K 21	45½		163
Neshaminy Falls, (P. O. name Oakford) Bucks	L 21	⊙ 112d	U. S	109
Neshannock, Mercer	G 1	See West Middlesex		461
Neshannock Falls, ● Lawrence	G 2	67ar, 128	⊏ Ad	78
Nesquehoning, ● Carbon	H 18	⊙ 22f	U. S	1,691
Nesquehoning Junction, Carbon		22a, f	⊏ U. S	×
Nettlehill, Greene	M 1	Waynesburg, 145	Ad	22
Neversink, Berks	K 18	112i	⊏ U. S	×
Nevilton, (mail to Coraopolis) Allegheny		214, 226, 228, 232		103
New Albany, ● Bradford	E 16	⊙ 42b	U. S	425
New Alexandria, ● Westmoreland	K 5	67iii	Ad	364
New Athens, Clarion	H 4	Red Bank Furnace, 67	Ad	13
New Baltimore, ● Somerset	M 7	Manns Choice, 67	Ad	201
New Bedford, ● Lawrence	G 1	Pulaski, 67	Ad., W., F. & Co	361
New Bellevernon, Westmoreland				810
New Berlin, ● Union	H 14	Winfield, 112	U. S	616
New Berlinville, ● Berks	K 19	112ee	⊏ U. S	461
Newberry, ● Lycoming	G 13	⊙ 55h, 67q, 112ll	Ad., U. S	×
Newberry Junction, Lycoming	G 13	⊙ 55h, 65f, 112ll	⊏ Ad., Am., U. S	×
Newberrytown, York	L 14	Etters, 65	⊏ Ad	361
New Bethlehem, 2 banks, ● Clarion	H 5	⊙ 67ah	Ad	1,269
New Bloomfield, 1 bank, ● Perry	K 13	107	Ad	891
New Boston, ● Schuylkill	I 17	67m	⊏ Ad	691
New Boston Junction, Schuylkill	I 17	42p, 67m	⊏ Ad., U. S	×
Newbridge, Franklin	L 11	Shippensburg, 43, 112	Ad., U. S	×
New Bridgeville, York	M 16	Red Lion, 152	Ad	361
New Brighton, (R. R. name *Brighton*) 3 banks, ● Beaver	I 2	⊙ 67lll, rrr, 121a	Ad., Am	6,820
New Britain, ● Bucks	K 21	⊙ 112y	U. S	161
New Buenavista, ● Bedford	M 7	Manns Choice, 67	Ad	229
New Buffalo, ● Perry	J 14	Halifax, 65	Ad	171
Newburg, Clearfield				314
Newburg, ● Cumberland	L 12	⊙ Newville, 43	Ad	340
Newcastle, 3 banks, ● Lawrence	H 1	⊙ 67an, uuu, 95½, 121b, 128c	Ad., Am., U. S., W., F. & Co	28,339
New Castle Junction, Lawrence	H 1	⊙ 121a, b, 123a, c	U. S	×
New Centerville, (R. R. name *Centerville*) Chester	L 20	112bb	⊏ U. S	105
Newchester, Adams	M 13	New Oxford, 146	Ad	261
New Columbia, ● Union	H 14	⊙ 112ll	U. S	461
New Columbus, Luzerne	G 16	Shickshinny, 28	Ad., U. S	202
New Cumberland, ● Cumberland	L 14	61, 65a	Ad	1,035
New Danville, Lancaster	M 16	See Lancaster		107
New Derry, ● Westmoreland	K 5	Derry Station, 67	Ad	269
Neweagle, ● Washington	K 3	67ccc, 230		28
Newell, Sullivan	F 16	42f	⊏ U. S	225
New Ellwood, (P. O. name Rowles) Clearfield	H 7	84		×
New England, (1½ miles w. of Camden, K 3) Allegheny		Camden, 67, 225	⊏ Ad	260
New Enterprise, ● Bedford	L 8	Bedford, 67	Ad	26
New Era, Bradford	E 16	New Albany, 42	U. S	43
Newerf, (R. R. name *Crosby*) ● McKean	D 9	67am	⊏ Ad	149
Newfield, Potter	D 11	⊙ 23c, 38a	Am	58
Newfield Junction, (mail to Newfield) Potter		⊙ 23c	⊏ W., F. & Co	×
New Florence, ● Westmoreland	K 6	67e	Ad	800
Newfoundland, ● Wayne	F 20	Gouldsboro, 28	U. S	461
New Franklin, ● Franklin	M 12	146b	Ad	129
New Freedom, ● York	N 15	⊙ 65a, 134	Ad	550
New Freeport, ● Greene	N 1	Waynesburg, 145	Ad	109
New Galilee, ● Beaver	H 1	⊙ 67rrr, 117a	Ad	327
Newgarden, Chester	M 18	67i	⊏ Ad	57
New Geneva, ● Fayette	N 3	230		379
New Germantown, ● Perry	K 12	95	Ad	261
New Grenada, ● Fulton	L 10	Three Springs, 47		108
New Hamburg, ● Mercer	F 1	Kremis, 11	W., F. & Co	161

TOWN. COUNTY	INDEX	RAILWAY, or, if not on a Railroad, nearest station.	EX.	POP.
New Hanover, Montgomery	K 19	Boyertown, 112	U. S	261
Newhard, (2½ miles w. of Rockdale, I 19) Lehigh		Slatington, 42, 44, 112	Ad., U. S	79
Newhaven, ● Fayette	L 4	⊙ 67fff, 121a	Ad., Am., U. S	1,532
New Haven Transfer, (mail to Newhaven) Fayette		14e	⊏ Am	×
New Holland, 1 bank, ● Lancaster	L 17	⊙ 67h	Ad	902
Newhope, ● Bucks	K 21	⊙ 112h	Ad., U. S	1,218
New Jerusalem, Berks	J 19	Lyon Station, 112	U. S	261
New Jessup, Lackawanna		61½		×
New Kensington, 1 bank, ● Westmoreland	J 4	⊙ 67ag	Ad	4,665
New Kingstown, ● Cumberland	K 13	43a	Ad	36
Newkirk, Schuylkill	I 18	112p	⊏ U. S	×
New Lebanon, ● Mercer	F 2	Sandy Lake, 41, 67	Am	185
New Lexington, Somerset	M 5	Rockwood, 8	U. S	78
Newlin, Columbia	H 10	Catawissa, 28, 67, 112	Ad., U. S	×
Newlin, Chester	M 18	67l	⊏ Ad	×
Newlons, Northampton		9c	⊏ Ad., U. S	×
New London, ● Chester	N 18	Kelton, 110	Ad	261
Newlonsburg, Westmoreland	K 4	67qqq	Ad	108
New Mahoning, Carbon	I 18	Lehighton, 22, 42	U. S	219
Newmanstown, ● Lebanon	K 17	Sheridan, 112	U. S	613
Newmansville, Clarion	F 5	Tylersburg, 123	U. S	28
New Mayville, (R. R. name *Mayville*) ● Clarion	H 5	67ah	Ad	161
New Milford, ● Susquehanna	D 18	⊙ 28b	U. S	715
New Millport, ● Clearfield	H 8	⊙ 55a	Am	229
New Oxford, 1 bank, ● Adams	M 14	⊙ 146e	Ad	663
New Paris, ● Bedford	I 8	Manns Choice, 67	Ad	205
Newpark, ● York	N 16	Stewartstown, 134	Ad	261
New Philadelphia, (P. O. name Silvercreek) Schuylkill	I 17	⊙ 112p	U. S	1,328
Newport, 2 banks, ● Perry	J 13	⊙ 67d, 95	Ad	1,731
Newport, (P. O. name Irish Ripple) Lawrence	H 1	67ttt, 121a	⊏ Ad., Am	201
Newport, Luzerne		42d, 67o	⊏ Ad., U. S	×
Newport Center, Luzerne		59½		×
New Portage Junction, Blair	J 8	67ee	⊏ Ad	×
Newportville, ● Bucks	L 22	80		209
New Providence, ● Lancaster	M 17	⊙ 67a, b	Ad	261
New Richmond, ● Crawford	D 2	Meadville, 11, 30	W., F. & Co	109
New Ringgold, ● Schuylkill	I 18	⊙ 112ll	U. S	288
Newry, ● Blair	K 8	67ee	Ad	350
New Salem, ● Fayette	M 3	67qf, 86	Ad	161
New Salem, Westmoreland				381
New Salem, York				241
New Sheffield, Beaver	J 2	Woodlawn, 121	⊏ Am	207
New Sinsheim, (R. R. name *South Branch*) York	N 1	146e	Ad	58
New Stanton, ● Westmoreland	K 4	⊙ 7fff	Ad	207
New Texas, ● Allegheny	J 4	*McLaughlins*, 67	Ad	209
Newton, Warren	D 4	29	⊏ Am	×
Newton, (mail to Morrisons) McKean		67at	⊏ Ad	×
Newtonburg, ● Clearfield	H 7	81	⊏ Am	×
Newton Hamilton, ● Mifflin	K 11	⊙ 67d	Ad	384
Newtons, McKean	D 8	18b, 93c	⊏ Am	×
Newtown, 1 bank, ● Bucks	K 22	⊙ 112xx	U. S	1,463
Newtown Junction, Philadelphia		112b, c, d, xx	U. S	×
Newtown Mills, Forest	E 5	⊙ 141		161
Newtown Square, ● Delaware	L 20	110c	Ad	309
New Tripoli, (R. R. name *Tripoli*) Lehigh	I 19	112x	U. S	187
New Vernon, Mercer	F 2	Sandy Lake, 11, 67	Ad	161
Newville, 1 bank, ● Cumberland	L 12	⊙ 43a	Ad	1,655
New Washington, ● Clearfield	I 7	LaJose, 55, 67, 104	Ad	213
New Wilmington, 1 bank, ● Lawrence	G 1	⊙ 128	Ad	791
New Winton, Lackawanna		61½		×
New York, York				1,185
Ney, (R. R. name *Rausch Gap*) Lebanon	J 16	172ff	⊏ U. S	9
Niagara, Wayne	D 20	*Pleasant Mount Station*, 59	Ad	53
Niantic, ● Montgomery	K 19	Bartos, 112	U. S	861
Nicetown, (Station Philadelphia P. O.) ● Philadelphia		⊙ 112a, c, k, xx	⊏ U. S	×
Nichola, (3 miles w. of Craigsville, H 4) Armstrong		Craigsville, 18	Am	×
Nicholson, ● Wyoming	E 18	⊙ 28b	U. S	893
Nickel Mines, Lancaster	M 17	Christiana, 67	Ad	79
Nickleville, Venango	F 4	Emlenton, 67	Ad	107
Nicktown, ● Cambria	J 7	Ebensburg, 67	Ad	261
Nicolay, Fayette	M 5	Confluence, 8	U. S	×
Nigh, Center		27a	⊏ Am	×
Nihil, Westmoreland	J 4	Delmont, 67	⊏ Ad	×
Niles, (P. O. name Racy) Venango	F 3	11b, 67ar	⊏ Ad	×
Niles Valley, ● Tioga	D 12	55f	⊏ Am	260
Nimble, (2½ miles e. of Jenningsville, E 17) Wyoming		Mehoopany, 42	U. S	×
Nimick, Allegheny	J 2	121a	⊏ Am	×
Ninepoints, Lancaster	M 17	Christiana, 67	Ad	109
Nineveh, ● Greene	M 1	Deerlick, 145	Ad	201
Nineveh, (P. O. name Seward,) Westmoreland	K 6	67e	Ad	366
Nippons Park, (mail to Nisbet) Lycoming		67j	⊏ Ad	×
Nipton, Cambria	J 7			×
Nisbet, Lycoming	G 13	65f, 6 q	⊏ Ad	107
Niskey, Northampton	I 20	9a	⊏ U. S	×
Nittany, Center	H 11	27a	⊏ Am	79
Nittany Valley Junction, Center	H 11	27b, 67r	Ad	×
Niven, Susquehanna	E 18	Lynn, 42	⊏ U. S	×
Niverton, (mail to Elklick) Somerset	N 6	8r, 68½	⊏ U. S	×
Noble, (1 mile e. of Granite Hill M 13) Adams		Noble, 146	⊏ Ad	×
Noble, Montgomery	L 21	⊙ 112d	U. S	×
Noblestown, ● Allegheny	K 2	Oakdale Station, 114	Ad	×
Noel, Cambria		67pp	⊏ Ad	×
Nolo, Indiana	J 6	Indiana, 67	Ad	29
Norconk, (2½ miles s.w. of Elwell, E 16) Bradford		Wyalusing, 42	U. S	×
Nordmont, Sullivan	F 15	149	U. S	29
Normal, Carbon	I 18	Lehighton, 22, 42	U. S	260
Normalville, (3 miles n. of Mill Run, M 5) ● Fayette		Stewarton, 8	⊏ U. S	207
Norrace, Huntingdon	K 10	Mount Union, 47, 67	Ad	×
Norris, Wyoming		112ll	⊏ U. S	×
Norristown, 6 banks, ● Montgomery	L 20	⊙ 67k, 112e, yy, 126	Ad., U. S	22,265
Norrisville, Crawford	D 2	Conneautville, 11	Ad., W., F. & Co	78
Norritonville, Montgomery	L 20	Hooverton, 135		180
Northampton, ● Northampton	L 20	⊙ 22b	U. S	761
North Bangor, (3 miles n. of Bangor, H 20) Northampton		⊙ 44	Am	79
North Barnesboro, Cambria	I 7	67rr, zzz	⊏ Ad	×
Northbend, ● Clinton	F 11	⊙ 67q, 97a	Ad	569
North Bessemer, (mail to Unity Station) Allegheny	J 3	11h	⊏ W., F. & Co	×
North Bingham, Potter	C 11	Mills 55	Am	103
North Braddock, Allegheny				6,535
Northbranch, Susquehanna	D 17	Montrose, 28, 42	U. S	×
Northbrook, Chester	M 19	⊙ 112bbb	U. S	103
North Buena Vista, (mail to Buena Vista) Westmoreland		121c	⊏ Am	×
North Buffalo, Armstrong	I 4	Rosston, 67	⊏ Ad	63
North Charlevoi, Washington				425
North Clarendon, ● Warren	D 6	⊙ Clarendon, 67, 139	Ad	1,190
North Clearfield, (mail to Clearfield) Clearfield		67mm	⊏ Ad	×
North Coplay, (mail to Coplay) Lehigh		42t	⊏ U. S	×
North Cornwall, Lebanon	K 16	36, 37a, 112w	⊏ Ad., U. S	×
North Coudersport, Potter	D 10	38a	⊏ Am	×
Northeast, 2 banks, ● Erie	B 3	⊙ 41a, 56	Am., Natl	2,068
North Essington, Philadelphia		112cc	⊏ U. S	×
North Fork, Elk	E 8	69c	⊏ Ad	×
Northfork, Potter	C 11	Westfield, 55	Am	101
North Fork, Tioga		55	⊏ Am	×
North Freedom, Armstrong	H 5	New Mayville, 67	⊏ Ad	107
North Heidelberg, Berks	K 17	See Reading		79
North Hope, ● Butler	G 3	Petrolia, 67	Am., Ad	207
North Irwin, Westmoreland				408
North Jackson, Susquehanna	C 19	Thompson, 13, 30	Natl., W., F. & Co	78
North Kane, (mail to Kane) McKean	E 7	74		×
North Liberty, Mercer	G 2	Mercer, 11, 67	Ad., W., F. & Co	109
North Manayunk, Philadelphia		⊙ 112e	⊏ U. S	×
North Mehoopany, (1 mile n. of Mehoopany, E 17) ● Wyoming		Mehoopany, 42	U. S	507
North Mountain, Lycoming	G 15	Mawrglen, 149	⊏ U. S	×
North Oakland, Butler	H 3	See Butler		58
North Orwell, Bradford	D 16	Wysox, 42	U. S	103
North Penn, Schuylkill	I 18	Tamaqua, 22, 112	U. S	53
North Pennsylvania Junction, Philadelphia		⊙ 67a	Ad	×
North Pinegrove, Clarion	F 6	Vowinckel, 123	U. S	36
North Pine Grove, Schuylkill		112gg	⊏ U. S	×
Northpoint, Indiana	H 6	⊙ 18k	Am	79
North Reading, Berks		112x	⊏ U. S	×
North Rome, ● Bradford	D 16	Towanda, 10, 42	Ad., U. S	78
North Sandy, Mercer	F 2	Sandy Lake, 41, 67	Ad	63
North Sewickly, Beaver	H 1	123a, b	⊏ U. S	103
Norths Mills, ● Mercer	F 2	Coulson, 67	Ad	×
North Springfield, (R. R. name *Springfield*) ● Erie	C 1	⊙ 41a	Am	103
Northstar, (mail to Tyre) Allegheny	J 2	90	Am	53
North Summit, (1½ miles n.e. of Flora, H 7) Indiana		*Winslow Station*, 104	⊏ Ad	×
North Towanda, Bradford	D 16	Towanda, 10, 42	Ad., U. S	261
Northumberland, ● Northumberland	H 14	⊙ 28e, 65c, 67q	Ad., U. S	2,748
Northville, (R. R. name *State Line*) ● Erie	B 3	41a	⊏ Am	163
North Wales, 1 bank, ● Montgomery	K 21	⊙ 112b	U. S	1,287
North Warren, ● Warren	C 6	29	Am	561
North Washington, Washington				1,473
North Washington, Westmoreland	J 4	*Apollo Station*, 67	Ad	53
North Webster, Westmoreland		121d, 225	⊏ Am	×
North West, Westmoreland	J 4	67zz	⊏ Ad	×
North West Junction, Lackawanna	E 19	59	⊏ Natl	×
North Wilkes Barre, Luzerne		42d	⊏ U. S	×
North York, (Sub-Station York P. O.) York		See York		×
Norway, (R. R. name *Rosedale*) Chester	M 19	110b	⊏ Ad	173

TOWN. COUNTY.	INDEX	RAILWAY, or, if not on a Railroad, nearest station.	EX.	POP.
Norwich, McKean	D 9	Colegrove, 67	Ad	×
Norwood, Lancaster		78	⊏ Ad	×
Norwood Station, (½ mile n.e. of Moores, M 21) ● Delaware		110a	Ad	1,286
Nossville, Huntingdon	L 11	142		409
Notch, Luzerne		67o	⊏ Ad	×
Notch, (5 miles s.e. of Blooming Grove, F 21) Pike		Hawley, 30, 52	W., F. & Co	×
Nottingham, ● Chester	N 18	⊙ 110b	Ad	207
Nottingham, Washington		8t	⊏ U. S	×
Nowrytown, (4 miles s. of Elders Ridge, J 5) Indiana		Avonmore, 67	Ad	×
Noxen, ● Wyoming	F 17	⊙ 42f	U. S	563
Nuangola, (3½ miles e. of Slocum, G 17) Luzerne		Slocum 42	U. S	×
Number Fourteen, (mail to Prompton) Wayne		13b	Natl	×
Number Sixteen, (mail to Prompton) Wayne		13b	Natl	×
Numidia, Columbia	H 16	Catawissa, 28, 67, 112	Ad., U. S	103
Nunnery, Franklin	N 12	4f	⊏ Ad	×
Nuremberg, ● Schuylkill	H 17	Gowen, 67	Ad	561
Nyesville, (2½ miles n. of Culbertson, M 11) Franklin		Culbertson, 146	Ad	54
Nypenn, Erie	B 4	56	Natl	×
O				
Oak, Allegheny		120		×
Oakbottom, (1½ miles w. of Quarryville, M 17) Lancaster		Quarryville, 79	Ad., U. S	261
Oakbourne, ● Chester	M 19	110d	Ad	107
Oakbrook, (3 miles e. of Shillington, K 18) Berks		123½		609
Oak Dale, Dauphin	J 15	65d	Ad	×
Oakdale, Luzerne	H 18	42l	U. S	×
Oak Dale, Fayette		121c	Am	×
Oakdale, 1 bank, ● Allegheny	K 2	114a	Ad	1,147
Oakeola, Delaware		8a	U. S	×
Oakford, (R. R. name [illegible]*ing Falls*,) Bucks	L 21	112d	U. S	109
Oakforest, Greene	N 2	Waynesburg, 145	Ad	69
Oakgrove, ● Washington	L 2	114b	Ad	53
Oak Grove, Clinton		55a	Am	×
Oakhall Station, ● Center	I 11	67i	Ad	409
Oakhill, Lancaster	N 17	Oxford, 78, 110	Ad	409
Oakland, ● Armstrong	H 5	New Bethlehem, 67	Ad	207
Oakland, Chester	L 19	112bb	U. S	×
Oakland, Mercer	G 1	128	⊏ Ad	×
Oakland, Susquehanna				1,003
Oakland Mills, Juniata	J 13	Patterson, 67	Ad	53
Oak Lane, (Station Philadelphia P. O.) ● Philadelphia		⊙ 112b	U. S	×
Oakleaf, (1½ miles n. of Hemlocks Creek, G 17) Luzerne		Hunlock Creek, 28	U. S	×
Oakley, Susquehanna	D 18	Kingsley, 28	U. S	67
Oakmont, (R. R. name *Hulton*) ● Allegheny	J 3	67ag	Ad	2,323
Oak Ridge, ● Armstrong	H 5	⊙ 67ah	Ad	×
Oakryn, (1 mile w. of Little Britain, N 17) Lancaster		Edwin, 78	Ad	39
Oaks, ● Montgomery	L 20	112ww	U. S	207
Oak Station, (1½ miles s. of Fairhaven, K 3) Allegheny		Fairhaven, 120		103
Oakville, ● Cumberland	L 12	43a	Ad	163
Oakville, Westmoreland	K 5	81		×
Oakwood, Beaver		67sss	⊏ Ad	×
O. & B. S. L. Junction, Fayette		8f, n	⊏ U. S	×
Obelisk, Montgomery	K 20	Schwenkville, 106	U. S	102
Oberlin, ● Dauphin	K 15	060		1,003
Obold, Berks	K 18	See Reading		379
O'Briens, Lycoming	F 12	100		×
Ocean, Huntingdon		66b	⊏ Ad	×
Octoraro, Lancaster	M 18	Atglen, 67	Ad	104
Odell, Washington	L 2	Washington, 8, 114, 145	Ad., U. S	20
Odell, (mail to Butler) Butler		11h		29
Odenwelder, Northampton		22b	⊏ U. S	×
Odessa, (1½ miles n. of Gillingham, G 9) ● Clearfield		Karthaus, 67	Ad	×
Odin, Potter	D 10	Coudersport, 38	Am	×
Odle Corners, (2½ miles n. of E. Chatham, C 12) Tioga		55	Am	×
O'Donnel, (mail to Hopkins) Jefferson		67ah	⊏ Ad	×
Ogden, (P. O. name Hance) Delaware	M 20	8a	U. S	57
Ogdensburg, ● Tioga	E 14	Canton, 65	Ad	461
Ogilby Junction, (mail to Millstone) Elk	F 6	139g	⊏ Ad	×
Ogle, ● Butler	I 2	Callery, 123	U. S	53
Ogontz, (1 mile s. of Jenkintown, L 21) ● Montgomery		112b	U. S	607
Ogontz School, (2 miles s.w. of Jenkintown, L 21) ● Montgomery		Ogontz, 112	U. S	×
Ohiopyle, ● Fayette	M 4	⊙ 8f	U. S	423
Ohioville, Beaver	I 1	Smiths Ferry, 67	Ad	×
Ohl, Jefferson	G 6	Summerville, 67	Ad	13
Oil City, 4 banks, ● Venango	F 4	⊙ 30p, 41b, 67ay, ao, ar, 98	Ad., Am., W., F. & Co	13,264
Okeson, (1 mile w. of Academia, J 12) Juniata		Patterson, 67	⊏ Ad	19
Okete, York	M 15	York, 65, 67, 146, 152	Ad	261
Okome, Lycoming	E 12	100		×
Olanta, ● Clearfield	H 8	⊙ 55a	Am	381
Old Concord, Washington	L 1	Washington, 8, 114, 145	Ad., U. S	27
Old Eagle, Washington		225		×
Oldforge, ● Lackawanna	F 18	42e	⊏ U. S	5,630
Oldframe, Fayette	N 3	Uniontown, 8, 67	Ad., U. S	13
Old Junction, (1½ miles s. of Somerset, L 6) Somerset		8m	⊏ U. S	×
Old Line, Lancaster	L 16	Lime Rock, 112	U. S	103
Old Port, Juniata		142		×
Old Zionsville, Lehigh	J 21	Zionsville, 106	U. S	261
Oleona, Potter	E 11	97d		109
Oleona Junction, Potter	E 11	97a, c		×
Oleopolis, (mail to Eaglerock) Venango	E 4	67ay	⊏ Ad	×
Oley, ● Berks	K 18	See Reading		469
Oliphant Furnace, (R. R. name *Oliphant*) ● Fayette	M 4	8p, 67fff, zzz	⊏ Ad	×
Oliveburg, Jefferson	H 6	Walston, 18	Am	27
Olivedale, (2½ miles e. of Westline, D 7) McKean		93a		187
Oliver, (R. R. name *Redstone Junction*) Allegheny		⊙ 67eee	Ad	×
Oliver, ● Fayette	M 3	8o, 67ff, eee, fff	⊏ Ad., U. S	39
Olivers Mills, ● Luzerne	G 18	42e	⊏ U. S	191
Olivet, Armstrong	J 5	Avonmore, 67	Ad	39
Olivia, (R. R. name *Bald Eagle*) Blair	I 9	67kk	⊏ Ad	316
Olmstead, (2½ miles n.e. of Acker, J 14) Perry		Newport, 67, 95	Ad	56
Olmstead, Potter	D 10	38a	⊏ Am	×
Olmsville, Tioga	E 12	Wellsboro, 55	Am	×
Olney, (Station Philadelphia P. O.) Philadelphia		⊙ 112c, xx	U. S	×
Olyphant, ● Lackawanna	F 19	⊙ 13a, 59	Ad., Natl	6,180
Onberg, Indiana	I 6	Indiana, 67	Ad	23
Oneida, Butler		⊙ 11a	W., F. & Co	×
Oneida, ● Schuylkill	H 17	45b		47
Oneida Junction, Luzerne	H 18	42p, 45a, b	⊏ U. S	×
Ono, Lebanon	K 16	Jonestown, 112	U. S	149
Onset, (2½ miles n. of Lickdale, K 16) Lebanon		Lickdale, 112	U. S	×
Ontelaunee, Berks		67k	⊏ Ad	×
Opher, (r. f. d. from Shippensburg) Franklin		Shippensburg, 43, 112	Ad., U. S	×
Opp, Lycoming	G 15	Muncy, 112	U. S	×
Oppenheimer, (9 miles n. of Bedford, L 8) Bedford		Bedford, 67	Ad	×
Oppermans Pass, Luzerne		42f	⊏ U. S	×
Opposition, Bradford	E 15	Skinners Eddy, 42	Ad., U. S	29
Option, Allegheny	K 3	8t	⊏ U. S	×
Orange, Luzerne	F 18	See Pittston		261
Orangeville, ● Columbia	G 16	⊙ 17a, 26a	Ad., U. S	439
Orbisonia, 1 bank, ● Huntingdon	L 10	⊙ Rockhill, 47	Ad	653
Orchard, (2 miles e. of Prichard, G 17) Luzerne		Hunlock Creek, 28	U. S	29
Orchard Station, Clearfield	G 8	87		×
Ord, Indiana	I 6	6		26
Ore Bank, (mail to Sligo) Clarion		67ak	⊏ Ad	×
Ore Branch Junction, Cumberland		112z	⊏ U. S	×
Orefield, Lehigh	I 19	68a		200
Oregon, Lancaster	L 17	See Lancaster		361
Oregon Hill, Lycoming	E 18	100		109
Orehill, (mail to Templeton) Armstrong		67ag	⊏ Ad	×
Orehill, Blair	K 8	67dd	Ad	261
Oreland, ● Montgomery	L 21	⊙ 112b	⊏ U. S	269
Oreminea, (P. O. name Mines) Blair	K 9	67gg	Ad	569
Ore Valley, York		152	⊏ Ad	×
Oriental, Juniata	I 14	Dalmatia, 65	⊏ Ad	263
Oriole, Lycoming	G 13	Nisbet, 67	⊏ Ad	103
Ormond, Fayette	M 3	Brownsville, 225	Ad	27
Ormsby, (R. R. name *Ormsby Junction*) McKean	D 8	⊙ 19a, c, 93d	W., F. & Co	×
Ormsby, Allegheny		⊙ 67ccc, 123½	Ad	×
Orrstown, ● Franklin	L 12	Shippensburg, 43, 112	Ad., U. S	245
Orrtanna, Adams	M 12	⊙ 146e	Ad	39
Orrton, Berks		[illegible]	Ad	[illegible]
Orson, (R. R. name *Poyntelle*) Wayne	D 19	[illegible]	[illegible]	[illegible]
Orrilla, Montgomery		[illegible]	[illegible]	[illegible]
Orwell, ● Bradford	[illegible]	Wysox, [illegible]	[illegible]	[illegible]
Orwig, York		[illegible]	Ad	[illegible]
Orwigsburg, 1 bank, ● Schuylkill	[illegible]	[illegible]	U. S	[illegible]
Orwin, Schuylkill	[illegible]	[illegible]		[illegible]
Osborn, Mercer	[illegible]	[illegible]	W., F. & Co	[illegible]
Osborne, Westmoreland	[illegible]	[illegible]	Ad	[illegible]
Osburne, Allegheny	J [illegible]	[illegible]		[illegible]
Oscar, (mail to Echo) Armstrong	I 5	18a	Am	[illegible]
Osceola, Clearfield	I 9	67mm, oo	Ad	[illegible]
Osceola, 1 bank, ● Tioga	C 13	⊙ 23d, 55g	Am., W., F. & Co	[illegible]
Osceola Junction, Center	I 9	67mm, oo	Ad	[illegible]
Osceola Mills, (R. R. name *Osceolatown*) 1 bank, ● Clearfield	I 9	⊙ 67oo, 115b	Ad., Am	2,030
Osgood, Mercer	F 1	⊙ 11a, 41b	[illegible]	[illegible]

Penn 14

Ad., Adams Ex. Am., American Ex. Natl., National Ex. U. S., United States Ex. W., F. & Co., Wells, Fargo & Co. Ex. W. J., West Jersey Ex.

TOWN. COUNTY.	INDEX	RAILWAY, or, if not on a railroad, nearest station.	EX.	POP.
Oshanter, (R. R. name *Mitchells*) Clearfield	H 8	55a	Ad	×
Ostend, Clearfield	H 7	104a	Ad	×
Osterburg, ● Bedford	L 8	103...	Ad	209
Osterhout, (R.R. name *La Grange*) Wyoming	E 18	12a...	U. S	207
Oswayo, ● Potter	C 10	96	W., F. & Co	561
Otelia, Huntingdon	K 11	Newton Hamilton...	Ad	39
Otis, (R. R. name [illegible] *Junction*) Lawrence	G 1	[illegible]	Ad	×
Ottawa, (3½ miles w. of Washingtonville, H 14) Montour		[illegible]	Ad	×
Otten, Forest		[illegible]		×
Ottercreek, Mercer		[illegible]	W., F. & Co	×
Otto, (1 mile w. of McKeesport K 3) Allegheny		[illegible]	Am	×
Otto, Northumberland	H 14	[illegible]	U. S	×
Otto Colliery, Schuylkill	I 16	[illegible]	U. S	×
[illegible]		[illegible]	Ad	×
Ottsville, Bucks	J 21	Doylestown, 112	U. S	369
Ottown, (4 miles s. of [illegible] M 8) Bedford		Bedford, 67	Ad	53
Outcrop, Fayette	N 3	8p	U. S	×
Outlet, Luzerne	F 17	12f, 148	U. S	×
Oval, Lycoming	G 13	Nisbet, 67	Ad	×
Overbrook, (5½ miles w. of Philadelphia, M 21) ● Montgomery		67b	Ad	×
Overholt, Westmoreland			Ad	409
Overlook, Lebanon	K 16	36, 112w.	U. S	×
Overshot, (3½ miles n. of Highland, D 15) Bradford		Towanda, 10, 42	Ad., U. S	×
Overton, ● Bradford		New Albany, 12	U. S	369
Overton, Westmoreland	L 4	67z	Ad	×
Ovid, Erie	C 4	Elgin, 67	Ad	109
Owlcreek, (2½ miles s. of Harrisonville, M 10) Fulton		Fort Loudon, 43	Ad	13
Oxford, 3 banks, ● Chester	N 18	78, 110b	Ad	[illegible]
Oxford Church, (Station Philadelphia P.O.) ● Philadelphia		See Philadelphia		×
Oxford Road, (mail to Philadelphia) Philadelphia		[illegible]	Ad	×
Oxford Valley, Bucks	K 22	Woodbourne, 112	U. S	381

P

TOWN. COUNTY.	INDEX	RAILWAY, or, if not on a railroad, nearest station.	EX.	POP.
Packer, (2 miles s. of Costello, E 10) Potter		Costello, 23	Am	×
Packerton, ● Carbon	H 19	[illegible]	U. S	468
Packerton Junction, (mail to Packerton) Carbon		[illegible]	U. S	
Pack Saddle, Westmoreland		[illegible]	Ad	.
Paddock, Fayette		8a		
Paddy Mountain, Mifflin	I 12	[illegible]	Ad	
Paddy Run, Clinton		[illegible]	Ad	
Paddys Land, Luzerne		60b	Natl	×
Page, Huntingdon	K 10	Mapleton Depot, 6[illegible]	Ad	59
Page, (mail to Monessen) Westmoreland		[illegible]	Am	×
Paines, Elk		[illegible]	Ad	×
Paint Creek, Cambria		[illegible]	U. S	×
Painter, Westmoreland			U. S	×
Painter Run, Tioga	D	[illegible]	Ad., W., F. & Co	×
Paintersville, Mifflin	I 12	[illegible]	Ad	161
Paint Mills, Clarion		[illegible]	U. S	×
Paisley, Greene		Waynesburg, 11	Ad	×
Palens, McKean		[illegible]	W., F. & Co	
Pallas, Snyder		Selinsgrove	Ad	19
Palm, Montgomery	J 20	[illegible]	U. S	509
Palmatier, Potter	D 10	Ellisburg, 96	W., F. & Co	×
Palmer, (3 miles w. of Conneautville, D 2) ● Crawford		Conneautville, 11	Ad., W., F. & Co	×
Palmer, McKean		[illegible]		×
Palmer, McKean		[illegible]		×
Palmers, Westmoreland		67nnn	Ad	×
Palmers, (P. O. name Manito) Westmoreland	K 5	67nnn, ooo	Ad	109
Palmerton, ● Carbon	I 19	22b, 42t	U. S	561
Palmyra, 1 bank, ● Lebanon	K 16	[illegible]	U. S	1,109
Palo Alto, Schuylkill	I 17	12q	U. S	1,707
Pancoast, (mail to Falls Creek) Jefferson		[illegible]	Ad	10
Pancoast Mine, Jefferson	G 8		Am	×
Panic, Jefferson	G 6	Reynoldsville, 67, 12[illegible]	Ad., Am	13
Pansy, Jefferson	G 6	Summerville, 6[illegible]	Ad	29
Panther, (3 miles s. e. of Newfoundland, F 20) Pike		Gouldsboro, 28	U. S	×
Panther Run, Center	G 11	75a	Am	×
Paoli, ● Chester	L 20	67b	Ad	461
Paoli Road, Chester		112bb	U. S	×
Paper Mill, Columbia		17a	U. S	.
Paper Mills, (mail to Newcastle) Lawrence	H 2	67ar	Ad	×
Paper Mills, Montgomery		112[illegible]	U. S	×
Paradise, ● Lancaster	M 17	Leaman Place 6[illegible], 136	Ad	561
Paradise, Monroe	G 20	28d	U. S	×
Paradise Valley, Monroe	G 20	Cresco, 28	U. S	179
Pardee, (P.O. name Colun) Union	H 12	67t	Ad	107
Pardee Mine, (mail to Patton) Cambria	I 7	55e, 67pp	Ad	.
Pardoe, ● Mercer	G 2	⊙ 11a	W., F. & Co	567
Paris, Washington	J 1	Harmons Creek, 114	Ad	127
Paris Road, Washington		114a	Ad	78
Park, Philadelphia		67k	Ad	.
Parke, (R. R. name *Brogueville*) York	M 16	52	Ad	59
Parke, Allegheny		121d	Am	×
Parker, (P. O. name Pollock) Armstrong		67ag, 123d	Ad., U. S	59
Parkerford, ● Chester	K 19	67k	Ad	681
Parkers Bar, Fayette		225		×
Parkersglen, Pike	E 22	[illegible]	W., F. & Co	67
Parkers Landing, 1 bank, ● Armstrong	G 4	*Parker*, 67, 123	Ad., U. S	1,070
Parker Springs, McKean	E 9	72		×
Parkersville, Chester	M 19	Fairville, 110	Ad	267
Parkesburg, 1 bank, ● Chester	M 18	67b	Ad	1,788
Parkgate, (2 miles w. of Ellwood City, H 1) Beaver		121h	Am	×
Park Junction, Philadelphia		8b, 112t, k	U. S	×
Parkland, Bucks	L 22	112d	U. S	×
Parkmount Siding, (mail to Glenriddle) Delaware		110e	Ad	×
Parkplace, ● Schuylkill	H 17	42n, q	U. S	791
Park Place, (Sub-Station Scranton P. O.) Lackawanna		51	Ad	×
Park Quarries, (2 miles n. of Agnew, I 2) Beaver		Freedom, 67, 229	Ad	×
Parkside, (R. R. name *Henryville*) ● Monroe	G 20	28d	U. S	107
Park Siding, (mail to Buckmountain) Schuylkill		42p	U. S	.
Parkwood, Indiana	J 5	Indiana, 67	Ad	53
Parnassus, 1 bank, ● Westmoreland	J 4	67ag	Ad	[illegible]
Parrish, Forest	F 6	39a	Ad	200
Parryville, ● Carbon	H 19	⊙ 22b, 42t	U. S	723
Parsons, ● Luzerne	G 18	⊙ 13a, 22a	Natl., U. S	2,529
Parthenia, (R.R. name *Thompsons*) Warren	D 5	⊙ 67ag	Ad	×
Parvin, Clinton	H 12	Mill Hall, 27, 55, 67	Ad., Am	×
Paschall, Philadelphia		110a	U. S	×
Pasadena, (mail to Pomeroy) Chester		Pomeroy, 67	Ad	×
Paschallville, (Station Philadelphia P. O.) ● Philadelphia		⊙ See Philadelphia	Ad	.
Passer (3 miles s. of Center Valley, J 20) Bucks		Center Valley, 112	U. S	53
Passmore, Berks	K 20	112ee	U. S	×
Passmore, (mail to Burnside) Clearfield		55m	Am	365
Passyunk (Station Philadelphia P. O.) ● Philadelphia		See Philadelphia		×
Patchinsville, Clearfield	I 7	McGees Mills, 67, 104	Ad	43
Patience, (4 miles w. of Rainsburg, M 8) Bedford		Bedford, 67	Ad	×
Patrons, (2½ miles e. of Saegerstown, D 2) ● Crawford		Saegerstown, 30	W., F. & Co	.
Patterson, (mail to Elizabeth) Allegheny		121d	Am	×
Patterson, Fayette		8f	U. S	×
Patterson, (R. R. name *Mifflin*) ● Juniata	J 12	⊙ 67d	Ad	817
Patterson Heights, Beaver				272
Pattersons Mills, (r. f. d. from Burgettstown) Washington		Burgettstown, 114	Ad	77
Pattersons Mills, Lackawanna		12a	U. S	×
Patton, 1 bank, ● Cambria	J 7	55a, [illegible], 67pp	Ad., Am	2,651
Pattons Station, Jefferson	H 5	67ah	Ad	×
Paulton, ● Westmoreland	J 4	67	Ad	329
Paupac, Pike	F 20	Hawley, 30, 52	W., F. & Co	×
Pavia, ● Bedford	K 8	Bedford, 67	Ad	107
Pawling, (R. R. name *Perkiomen Junction*) ● Chester	L 20	112t, ww	U. S	315
Pawling, Snyder		[illegible]	Ad	×
Paxinos, ● Northumberland	H 15	65[illegible], 112[illegible]	Ad., U. S	69
Paxtang, Dauphin	K 15	112[illegible]	U. S	×
Paxton (R. R. name *Mahantango*) Dauphin	J 14	65h	Ad	59
Paxton Furnace, Dauphin		12a	U. S	×
Paxtonville, Snyder	I 13	[illegible]	Ad	178
Peace, (2½ miles n. w. of Clear Springs, L 13) York		Dillsburg, 43	Ad	55
Peach Bottom, Lancaster	N 17	[illegible], 78	Ad	×
Peach Bottom, York	N 17	152	Ad	161
Peachville, Butler	H 4	Chicora, 12[illegible]	U. S	×
Peak, Indiana		Indiana, 67	Ad	×
Peale, ● Clearfield	H 10	Gorton Heights, 55	Am	519
Peale Station, Center	H 10	55a	Am	×
Pearl, Venango	F	See Franklin		×
Pebble Dell, Forest	F 6	39a	Ad	×
Pechin, Fayette		8a	U. S	×
Peck, Blair	K 9	67bb	Ad	.
Peckville, ● Lackawanna	E 19	13a, 59	Ad., Natl	5,050
Peely, ● Luzerne	G 18	22a	U. S	149
Peetona, Wayne	F 20	Moscow, 28	U. S	×
Pegs Run, Cambria		67rr	Ad	×
Pelton, Somerset		8m	U. S	×
Pembroke, Delaware		110e	Ad	×
Pen Argyl, 1 bank, ● Northampton	H 20	⊙ 9a, 22a, 44	Natl., U. S	2,784
Pen Argyle Valley [illegible] Northampton		9, b, d...		
Penbrook, (1 mile [illegible] K 15) ● Dauphin		[illegible]		
Penbryn, (P. O. name Carpenter) Lycoming	E 14	[illegible]		
Pencoyd, ● Montgomery		[illegible]	U. S	
Penfield, (R. R. name *Pennfield*) ● Clearfield	G	[illegible]	Ad	
Penllyn, ● Montgomery	K 20	112b		
Penmar, Franklin	N 12	146a	Ad	
Penn, Lancaster	L 16	White Oaks	U. S	
Penn, Westmoreland				
Pennbrook, Montgomery			U. S	
Penncave, (2 miles n. of [illegible] Mills, H 11) Center		Spring Mills, 67	Ad	
Pennhall, Center	H	Spring Mills, 67	Ad	
Penn Haven Junction, Carbon		22a, 42d		
Pennine, Westmoreland	L	[illegible]	Ad	
Pennington, Huntingdon	I 9	67ll	Ad	
Penline, ● Crawford	D 1	[illegible]	Ad	269
Pennrun, (4 miles n. e. of [illegible]wood, I 5) ● Indiana		Indiana, 67	Ad	261
Pennsburg, 1 bank, ● Montgomery	J 19	112ww	U. S	1,032
Penns Creek, ● Snyder	H 13	Middleburg	Ad	261
Pennsdale, (3 miles n. [illegible] Hills, F 15) ● Lycoming		149	U. S	127
Pennside, Erie	D 1	11a, 67uuu	Ad., W., F. & Co	
Penns Manor, ([illegible] Tullytown, L 22) Bucks		Tullytown, 67	Ad	
Penns Park, ● Bucks	K 21	Buckingham, 1[illegible]		
Penns Station, ● Westmoreland	K 4	67e	Ad	
Pennsville, ● Fayette	L	[illegible]	Ad	
Pennsylvania Furnace, ● Huntingdon		[illegible]	Ad	
Pennvalley, Bucks	K	[illegible]	Ad	
Penobscot, Luzerne	G	22a	U. S	
Penryn (1 mile e. of White Oak, L 16) Lancaster		White Oak, 36, 112	U. S	
Penryn, Lebanon	K 16	[illegible]	U. S	
Pensyl, Columbia	H 16	Cattawissa, 28	Ad	
Pentland, York		146e	Ad	
Pentz, (1 mile w. of Rockton, G 8) Clearfield		Rockton	Ad	
Peoples, (3½ miles w. of [illegible] I 16) Schuylkill		[illegible]	U. S	
Pequea, ● Lancaster	L	*Pequea*	Ad	161
Pequea, Lancaster	M	[illegible]	Ad	
Pequea, Lancaster	M	[illegible]	Ad	
Percy, ● Fayette	M	8a		
[illegible], Perry	K	[illegible]		
Perkasie, ● Bucks	K 20	112b	U. S	[illegible]
Perkins, Potter	D 11	38a	Ad	
Perkiomen, Montgomery		67k	Ad	
Perkiomen Junction, (P. O. name Pawling) Chester	L 20	112t, ww	U. S	
Perkiomenville, ● Montgomery	K 20	112ww	U. S	
Perrine, Mercer	F 2	Stoneboro, 41, 67	Ad	
Perry, Forest	E 4	Tidioute, 67	Ad	
Perry, Berks		112i	U. S	
Perryopolis, 1 bank, ● Fayette	L 3	121e, 144½	Ad	
Perrysville, (3½ miles s. of Keown, J 2) ● Allegheny		See Allegheny		
Per Se, (mail to Snowshoe) Center		67		
Pershing, (2 miles w. of Minersville, I 17) Schuylkill		See Minersville		
Pershing, (mail to Mt. Pleasant) Westmoreland		[illegible]		
Peru, Centre		[illegible]		
Perulack, (3 miles s. w. of East Waterford, K 12) Juniata		[illegible]		
Peru Mills, Juniata	K	East Waterford, 1[illegible]		103
Petersburg, ● Huntingdon	J	[illegible]	Ad	781
Petersburg, (P. O. name East Petersburg) Lancaster	L 16	[illegible]	U. S	690
Peters Creek, Allegheny		67	Am	53
Peterscreek, (2½ miles w. of [illegible], N 17) Lancaster		Dorseys, 78	Ad	.
Peters Crossing, Lehigh			U. S	
Peterson, Allegheny	J	[illegible]	Ad	
Petersville, ● Northampton		Chapman Quarries, 2	U. S	51
Petroleum Center, ● Venango	F 4	67	Ad	261
Petrolia, ● Butler	H	[illegible]	U. S	[illegible]
Pettis, Crawford		Cochranton	W., F. & Co	
Pfouts Valley, (2½ miles [illegible] of Nekoda, J 13) Perry		[illegible]	Ad	
Phelin, (3 miles n. of [illegible]) McKean		Larabee, 67	Ad	.
PHILADELPHIA, 52 banks, ● Philadelphia	M 21	⊙ 8a, b, 41, 67 c, h, k, qqq, 108, [illegible] 210, 211, 215, 216, 218a, [illegible] 220, 221, [illegible] 234, 235, 236, 237, 240	Ad., U. S., W. J	1,293,697
Philadelphia & Erie Junction, (mail to Warren) Warren		67ag	Ad	×
Philipsburg, 2 banks, ● Center	H 9	55e, 67mm, 156	Ad., Am	3,266
Philipston, Clarion	H 4	67ag	Am	104
Philipsville, Erie	C 3	Belle Valley, 6[illegible]	Ad	103
Phillips Station, Tioga	C 12	23d, 55q	Am., W., F. & Co	29
Philmont, Montgomery	L 21	112l	U. S	.
Philson, Somerset	M 7	8l	U. S	.
Philsons Mines, Somerset		8k	U. S	
Phipps, (4 miles s. of Pottstown, K 19) Chester		Pottstown, 67, 112	Ad., U. S	[illegible]
Phoenix, Armstrong	H 5	Kittanning, 67	Ad	59
Phoenix Junction, Tioga	D 11	23d, f	W., F. & Co	.
Phoenixville, 2 banks, ● Chester	L 19	67k, 112i	Ad., U. S	[illegible]
Platt, Sullivan	F 15	[illegible], 65	Ad	[illegible]
Pickaway Switch, (mail to Laflin) Luzerne		[illegible]	U. S	
Pickering, Chester	L	67	Ad	98
Picture Rocks, ● Lycoming	G 15	149	U. S	[illegible]
Pidgeon, (mail to Carlo) Elk		15		
Pierce, Armstrong	H 5	New Mayville, 67	Ad	200
Pier Forty, Philadelphia		8	U. S	
Piersons, Philadelphia		67d	Ad	.
Pigeon, (R. R. name *Frosts*) ● Forest	E 6	123d	U. S	51
Pigeon Creek, (mail to Bentleyville) Washington		67ac	Ad	59
Pike, Allegheny		[illegible], 121d	Am	.
Pike, Bradford	D 16	Wyalusing, 42	U. S	
Pikeland, Chester	L 19	112bb	U. S	.
Pikescreek, Luzerne	F 17	Shickshinny, 28	Ad., U. S	59
Pike Station, Potter	E 11	39		.
Pikesville, Berks	K 19	See Reading		78
Piketown, (4½ miles n. e. of Singlestown, K 15) Dauphin		See Harrisburg		58
Pillow, ● Dauphin	J 14	Dalmatia, 65	Ad	[illegible]
Pindleton, Cambria	J 7	Ebensburg, 67	Ad	.
Pine, Tioga		55h	Am	.
Pinebank, Greene	N 2	Waynesburg, 145	Ad	27
Pine Creek, Allegheny		67zz	Ad	.
Pine Creek Junction, Allegheny	J 3	53, 67zz, 123	Ad., U. S	.
Pinedale, Schuylkill	I 17	Auburn, 67, 112	Ad., U. S	161
Pineflats, Indiana	I 6	Indiana, 67	Ad	107
Pine Furnace, (mail to Arnold) Armstrong	I 5	18h	Am	.
Pineglen, Center	G 10	Snow Shoe, 55, 67	Ad., Am	103
Pinegrove, 1 bank, ● Schuylkill	J 16	⊙ 112ff, gg	U. S	1,084
Pine Grove, Somerset	M 6	[illegible]	U. S	×
Pinegrove Furnace, Cumberland	M 13	64	U. S	104
Pinegrove Mills, ● Center	I 11	15b	Ad	361
Pine Grove Park, (mail to Pine Furnace) Cumberland		64	U. S	.
Pinehill, Somerset	M 6	Berlin, 8	U. S	261
Pine Hill Station, Somerset	M 7	8k	U. S	.
Pine Ironworks, Berks	K 19	Little Oley, 112	U. S	63
Pine Junction, Schuylkill		12n	U. S	[illegible]
Pine Ridge, (2½ miles ne. of Chapmans Run, M 9) Bedford		Everett, 66	Ad	.
Pinerun, (2 miles w. of Ovid, C 4) Erie		Elgin, 67	Ad	.
Pine Run, McKean	D 7	93a		.
Pine Run, Allegheny		225		.
Pine Station, ● Clinton	G 12	67y	Ad	101
Pine Summit, Columbia	G 15	Millville, 26	Ad	152
Pineton, (3½ miles s. e. of Kenwood, I 6) Indiana		Indiana, 67	Ad	.
Pineville, ● Bucks	K 21	Buckingham, 112	U. S	161
Piney, Clarion	G 5	Lawsonham, 67	Ad	29
Pineycreek, Bedford	N 8	Everett, 66	Ad	29
Pink, Wayne	E 20	Clemo, 52	W., F. & Co	
Pink Ash Junction, Luzerne	H 18	42k		.
Pinkerton, Somerset	M 6	[illegible]	U. S	
Pinkerton Horn, Somerset		[illegible]	U. S	[illegible]
Pinneys Corners, Crawford	D 2	Venango, 30	W., F. & Co	
Pinola, (mail to Shippensburg) Franklin		146b	Ad	
Piolett, Clarion		New Bethlehem, 67	Ad	27
Pioneer, (mail to Petroleum Center) Venango	F 4	67ao	Ad	.
Pipeline, (3½ miles [illegible] of Jackson Summit, C 14) Tioga		Jackson Summit, 30	W., F. & Co	26
Pipersville, Bucks	J 21	Doylestown, 112	U. S	43
Pitcairn, (1 mile n. e. of Wall, K 3) ● Allegheny		[illegible]	Ad	2,601
Pithole City, Venango	F 4	*Pioneer*, 67	Ad	×
Pitman, Schuylkill	I 16	Gordon, 112	U. S	561
PITTSBURG, 61 banks, ● Allegheny	J 3	⊙ 1, 2a, 18k, 67e, eee, rrr, uu, 97½, 112½, 113a, 114a, 116, 120, 121a, c, 133, 147, 214, 223, 225, 226, 227, 228, 229, 230, 232	Ad., Am., U. S	321,616
Pittsburg Transfer, (mail to Wall) Allegheny		67e	Ad	×
Pittsfield, ● Warren	D 5	⊙ 29, 67rr	Ad., Am	[illegible]
Pittston, 3 banks, ● Luzerne	F 18	⊙ 13a, 22a, 28e, 42d, 52a, 127, 142½	Natl., U. S	12,556
Pittston Summit, Luzerne		52a	W., F. & Co	×
Pittsville, ● Venango	F 3	[illegible]ton, 67	Ad	
Pittville, (Station Philadelphia P. O.) ● Philadelphia		See Philadelphia		
Pluck, Blair		115		
Plainfield, ● Cumberland	L 1	Kerrsville, 43	Ad	[illegible]
Plaingrove, ● Lawrence	G 2	See Newcastle		
Plains, ● Luzerne	G 18	See Wilkesbarre		
Plainsville, ● Luzerne	G 18	42d, 52a		
Plainview, Adams	M 13	Gettysburg, 58, 146		
Planebrook, (1½ miles n. of Glenlock, L 19) Chester		Glenlock, 67		
Plank, (3 miles e. of Morris, E 13) Tioga		[illegible]	W., F. & Co	
Plank Road, (mail to Ormsby) McKean		[illegible]		
[illegible] M 15) York		[illegible]		
Plano, (3 miles n. w. of Prospect, H 3) Butler		[illegible]		
Platea, ● Erie		[illegible]	W., F. & Co	
Pleasant Corners, Carbon	H	[illegible]	U. S	
Pleasantgap, ● Center	H	[illegible]	Ad	
[illegible], ● Lancaster	N	[illegible]		
Pleasanthall, Franklin		[illegible]		
Pleasanthill, Lawrence	H 2	Ellwood City		
Pleasant Mount, ● Wayne	D 20	*Pleasant Mount Station*	Ad	
Pleasant Mount Station, Wayne	D 19	59	Ad	
Pleasantridge, Fulton	M 10	Fort Loudon	Ad	
Pleasantrun, Montgomery	K 19	Pennsburg, 106		
Pleasant Unity, ● Westmoreland	K 5	Greensburg, 67	Ad	
Pleasant Valley, Bedford				
Pleasant Valley, Bucks		[illegible]		
Pleasantview, Juniata	I 12	142		
Pleasant View Station, (mail to Warble) Juniata		[illegible]		
Pleasantville, Bedford				
Pleasantville, ● Venango		[illegible]		
Plover, (1½ miles n. w. of [illegible]burg, J 20) Lehigh		[illegible]	U. S	
Plowville, (1½ miles s. of [illegible]ville, K 18) Berks		Geigers Mills, 112		
Plum, ● Venango	E 3	Titusville, 29, 67	Ad	
Plumer, Venango	E 4	Petroleum Center, 67		
Plumrun, Fulton	N 10	Fort Loudon, 43		
Plumsteadville, ● [illegible]	J 21	Doylestown		
Plumville, ● Indiana	I 6	Indiana, 67		
Plymouth, 1 bank, ● Luzerne	G 18	28e, 59		
Plymouth Ferry, Luzerne	G 17	67o	Ad	
Plymouth Junction, Luzerne	G 18	28e	U. S	
[illegible] Meeting, ● Montgomery	I 20	12b	U. S	
Pocahontas, [illegible]		See [illegible]	U. S	
Pocono, (R. R. name *Pocono Summit*) Monroe		[illegible]		
Pocono Summit, Monroe		[illegible]	U. S	
Pocopson, Chester	M 19			
Poe, Beaver	J 1	Burgettstown, 1[illegible]		
Poe Mills, Center		[illegible]		
Pogue, ([illegible] of Three Springs, L 10) Huntingdon		[illegible]	Ad	
Point, Bedford		[illegible]	Ad	
Point Breeze, Philadelphia		[illegible]		
Point Bridge, Allegheny		114a, 121a		
Point Lookout, Chester				
Point Marion, ● Fayette		[illegible]		
Point Philip, Northampton				
Point Pleasant, ● Bucks				
Point, Forest		[illegible]		
Point View, Blair		[illegible]		
Polk, ● Venango		[illegible]	Ad	
Pollock, (R. R. name *Parker*) ● Clarion	G 4	67ag, 123d	Ad	
Pollock, Allegheny		121d	Ad	
Pomeroy, ● Chester	M	[illegible]	Ad	
Pomfret, (2½ miles n. e. of Treichlers, I 19) Northampton		[illegible]	U. S	
Pond Bank, Franklin	M 12	[illegible]	Ad	
Pond Creek Junction, (P. O. name Zehners) Luzerne	H	[illegible]		
Pond Eddy, (P. O. name Flatstone) Pike	F 22	30a	W., F. & Co	
Pondhill, Luzerne	G	*Pond Hill Station*	Ad	
Pond Hill Station, Luzerne	G	[illegible]	Ad	
Ponfeigh, (mail to Garrett) Somerset		[illegible]		
Pont, (3 miles s. e. of [illegible] Lane, C 2) Erie		Albion, 11	W., F. & Co	
Poplarrun, Blair	K 8	Newry, 67	Ad	[illegible]
Port, Luzerne	H	[illegible]		
Portage, ● Cambria	K 8	67	Ad	[illegible]
Portage Creek, (R. R. name *Liberty*) ● McKean	D 9	[illegible]	Ad	[illegible]
Port Allegany, 1 bank ● McKean	D 9	[illegible]	Ad	[illegible]
Port Barkley, Luzerne		[illegible]	U. S	
Port Carbon, ● Schuylkill	I 1[illegible]	[illegible]	U. S	[illegible]
Port Clinton, ● Schuylkill	I 1[illegible]	[illegible]	U. S	[illegible]
Port Clinton Station, Schuylkill	J 18	112i, u	U. S	.
Porter, Jefferson	H 6	*Fordham*, 67	Ad	[illegible]
Porterfield, Venango	G 4	Emlenton, 67	Ad	[illegible]
Porter Hill, Fayette		[illegible]	U. S	.
Porters, Allegheny		[illegible]	Ad	.
Porters, (P. O. name [illegible] Bridge) Clearfield	H	[illegible]	Ad	[illegible]
Porters Lake, Pike	F 21	Cresco, 28	U. S	.
Porters Sideling, (R. R. name *Porters*) York	M	[illegible]	Ad	[illegible]
Portersville, 1 bank, ● Butler	H	Zelienople, 12[illegible]	U. S	[illegible]
Port Griffith, Luzerne	F 18	[illegible]	U. S., W., F. & Co	
Port Indian, Montgomery		67l	Ad	.
Port Kennedy, ● Montgomery	L 20	[illegible]	U. S	[illegible]
Portland, ● Northampton	H 21	[illegible], 28, 44	Natl., U. S	[illegible]
Portland Mills, ● Elk	F 7	67	Ad	.
Port Matilda, ● Center	I 10	67bb	Ad	697
Port Perry, (2½ miles n. of Demmler, K 3) ● Allegheny		[illegible], 121, [illegible]	U. S	[illegible]
Port Providence, (1 mile e. of Mont Clare, L 20) Montgomery		67	Ad	[illegible]
Port Richmond, (Station E, Philadelphia P. O.) ● Philadelphia		See Philadelphia		.
Port Royal, 1 bank, ● Juniata	J 12	⊙ 67d, 142	Ad	[illegible]
Port Royal, (P. O. name Fitz Henry) Westmoreland	L 4	8f, 121e	Am., U. S	[illegible]
Port Trevorton, ● Snyder	I 14	Herndon, 67	Ad., U. S	[illegible]
Port Vue, Allegheny				[illegible]
Potosi, York	M 15	York, 67, [illegible]	Ad	[illegible]
Potterbrook, ● Tioga	C 12	[illegible]	Am	[illegible]
Pottersdale, (R. R. name *Three Runs*) Clearfield	G 10	[illegible]	Ad	[illegible]
Potters Mills, ● Center	I 11	Center Hall, 67	Ad	[illegible]
Potterville, ● Bradford	D 17	Wysox, 42	U. S	[illegible]
Pottsgrove, ● Northumberland	H 14	112m	U. S	[illegible]
Pottstown, Chester		[illegible]		[illegible]
Pottstown, 4 banks, ● Montgomery	K 19	⊙ 67k, 112i, ee	Ad., U. S	13,6[illegible]
Pottsville, 5 banks, ● Schuylkill	I	[illegible], 67k, 105, 112 [illegible]	Ad., U. S	15,7[illegible]
Pottsville Junction, Schuylkill		[illegible]	U. S	.
Powder Valley, (½ mile s. of Hosensack, J 20) Lehigh		[illegible]	U. S	127
Powell, ● Bradford	D 15	Monroeton, 10, 42	U. S	[illegible]
Powelton, Center	I 9	67mm	Ad	[illegible]
Powers Run, Allegheny	J 3	67zz	Ad	.
Powersville, (3 miles n. of West Auburn, D 17) Susquehanna		Montrose, 28, 42	U. S	
Powls Valley, Dauphin	J 14	Halifax, 65	Ad	[illegible]
Powys, Lycoming	F 15	[illegible]	Ad	.
Poyntelle, (3½ miles w. of Preston, D 20) Wayne		[illegible], 59	Ad	.
Poyntelle, (P. O. name Orson) Wayne	D 19	59	Ad	[illegible]
Prager, (4 miles n. e. of Sharpsburg, J 3) Allegheny		Sharpsburg, [illegible]	Ad., U. S	.
Prentice, (mail to Franklin) Venango	F 3	67ag	Ad	.
Prentiss Vale, McKean	C 8	Eldred, [illegible]	Ad	[illegible]
Prescott, Lebanon	K 16	112l	U. S	[illegible]
Prescottville, (1 mile w. of Rathmel, G 7) ● Jefferson		[illegible]	Am	.
President, Venango		[illegible] Rock, [illegible]	Ad	[illegible]
President Station, Venango		[illegible]	Ad	
Preston, McKean		[illegible]	Ad	.
Preston, Wayne	D	[illegible], 59	Ad	.
Preston Junction, Schuylkill		[illegible]	U. S	.
Preston Park, Wayne	D	59	Ad	.
Preston Park, (2 miles [illegible] Pond, D 20) Wayne		*Preston Park*, [illegible]	Ad	.
Price, Somerset		[illegible]	U. S	.
Priceburg (R. R. name *Valley Junction*) ● Lackawanna	E 19	13a	Ad., Natl	.
Pricetown, Berks	K 18	Fleetwood, 1[illegible]	U. S	[illegible]
Prichard, Luzerne	G 17	Hunlock Creek, 28	U. S	[illegible]
Primos, (½ mile s. w. of Clifton Heights, ● M 20) Delaware		110b	Ad	[illegible]
Primrose, ● Washington	K	[illegible]	Ad	[illegible]
Primrose, (mail to Minersville) Schuylkill		67	Ad	.
Princeton, ● Lawrence	H 2	See Newcastle		[illegible]
Pringle, (1 mile s. of Luzerne, F 18) Luzerne		See Luzerne		
Pritchard, Tioga		[illegible]	Am	.
Proctor, ● Lycoming	F	[illegible] Run, 67	Ad	.
Progress, Dauphin	K	[illegible]		[illegible]
Prompton, Wayne	E 20	[illegible]	Natl	[illegible]
Prospect, 1 bank, ● Butler	H 3	Zelienople, 123	U. S	[illegible]
Prospect Park, (P. O. name Rhone) Luzerne	G	[illegible]	U. S	[illegible]
Prospectville, Montgomery	K	[illegible]	U. S	[illegible]
Prosperity, ● Washington		Washington, [illegible]	Ad., U. S	[illegible]
Protectory, (mail to Port Kennedy) Montgomery		[illegible]	Ad	
Providence, (mail to Scranton) Lackawanna		[illegible]	Ad	.
Providence Square, Montgomery	L 20	12b	U. S	79
Provost, (mail to Option) Allegheny		[illegible]	U. S	
Pueblo, Jefferson	F 6	20½		
Pugh, Somerset	L 6	Somerset, 8	U. S	[illegible]
Pughtown, (2 miles [illegible] of [illegible]ville, K 19) Chester		St. Peters, 112	U. S	161
Pulaski, ● Lawrence	G	67nnn	Ad., W., F. & Co	[illegible]
Pullen, (mail to [illegible]) Bucks		[illegible]		.
Pump, (R. R. name [illegible]) Butler	H	[illegible]	W., F. & Co	[illegible]

Penn 15

Ad., Adams Ex. Am., American Ex. Natl., National Ex. U. S., United States Ex. W., F. & Co., Wells, Fargo & Co. Ex. W. J., West Jersey Ex.

TOWN. COUNTY.	INDEX.	RAILWAY, or, if not on a Railroad, nearest station.	EX.	POP.
Pump Station, Lycoming	[illegible]	[illegible]		[illegible]
Pump Station, (mail to Farmers Valley) McKean	D 8	[illegible]		[illegible]
Punxsutawney, 2 banks, ● Jefferson	H 6	18b, k, 104a, b.	Ad. Am.	4,375
Purcell, Bedford	M 8	Everett, 66	Ad	27
Purchase Line, Indiana	I 6	Indiana, 67	[illegible]	36
Puritan, ● Cambria	K 8	Portage, 67	[illegible]	[illegible]
Purplebrook, (3 miles [illegible] of Sylvester, C 12) Tioga		Westfield, 23, 55 Am., W. F. & Co.		
Pusher Siding, Potter	[illegible]	[illegible]	Am	[illegible]
Putnamville, (1 mile [illegible] of Lander, C 5) Warren		Warren, 29, 67	[illegible]	
Putneyville, Armstrong	H 5	New Bethlehem, [illegible]	[illegible]	170
Puttstown, (mail to Coalmont) Huntingdon		[illegible]	Ad	
Pyleton, (3 miles n. w. of Blairs Mills, K 11) Juniata		East Waterford, 142		[illegible]
Pymatuning, Mercer	F 1	30n, o	W., F. & Co.	[illegible]
Pyrra, (2½ miles n. [illegible]) [illegible]		Kelly Station, 67	Ad	
Q				
Quakake, ● Schuylkill	H 16	12n, 112mm	[illegible]	×
Quakertown, 1 bank, ● Bucks	[illegible]	[illegible]	[illegible]	3,014
Quakertown, Lawrence	H [illegible]	[illegible]		×
Quaker Valley, Allegheny	[illegible]	[illegible]		×
Quarry, Warren	[illegible]	[illegible]	[illegible]	×
Quarry Glenn, (2 miles s. of Hornbrook, D 16) Bradford		Towanda, 10, 42	[illegible]	×
Quarry Junction, Washington		8l	[illegible]	×
Quarryville, 1 bank, ● Lancaster	M [illegible]	[illegible]	[illegible]	765
Queen, ● Bedford	[illegible]	McKee Gap, 6	[illegible]	03
Queen Lane, Philadelphia	[illegible]	[illegible]	[illegible]	×
Queens Run, Clinton	[illegible]	[illegible]		×
Queenstown, ● Armstrong	H [illegible]	[illegible]	[illegible]	[illegible]
Quemahoning, Somerset	[illegible]			[illegible]
Quicks Bend, (2½ miles s. of Sugar Run, E 16) Bradford		[illegible]		
Quincy, ● Franklin	[illegible]	[illegible]	[illegible]	[illegible]
Quinnimont, McKean	[illegible]	[illegible]	[illegible]	
Quinsonia, (mail to [illegible]) Franklin				
Quitman, (1½ miles e. of [illegible] Corner, H 15) Montour		[illegible]	[illegible]	[illegible]
R				
Raccoon, Washington	[illegible]	[illegible]	[illegible]	[illegible]
Ra[illegible] (R. R. name [illegible] from Franklin) Venango	[illegible]	[illegible]	[illegible]	
Radebaugh, Westmoreland	[illegible]	[illegible]	Ad	
Radnor, ● Delaware	[illegible]	[illegible]	[illegible]	[illegible]
Rahns, (P. O. name Ironbridge) Montgomery	[illegible]	[illegible]	[illegible]	[illegible]
Railroad, (R. R. name [illegible] *bury Station*) ● York	[illegible]	[illegible]	[illegible]	[illegible]
Rainey, Fayette		[illegible]	[illegible]	
Rainsburg, ● Bedford	M [illegible]	Bedford, [illegible]	[illegible]	[illegible]
[illegible] (R. R. name [illegible]) Northumberland	[illegible]	[illegible]	[illegible]	
Ralston, ● Lycoming	[illegible]	[illegible]	[illegible]	[illegible]
Ramey, ● Clearfield	[illegible]	[illegible]	[illegible]	[illegible]
Ramey Junction, Clearfield	[illegible]	[illegible]	Ad	
Ramona, Lebanon		[illegible]	[illegible]	
Ramseyville, Lycoming	[illegible]	[illegible]	Ad	
[illegible] (P. O. name Hope[illegible]) Allegheny		[illegible]	[illegible]	[illegible]
Rand, (4 miles [illegible] of Mifflinburg, H 14) Union		Mifflinburg, 67	Ad	
Randolph, Crawford	[illegible]	Meadville, 11, 30	W., F. & Co.	[illegible]
Rankin Station (P. O. name [illegible] dock P. O.) ● Allegheny	[illegible]	[illegible]	[illegible]	[illegible]
[illegible]	[illegible]	[illegible]	[illegible]	[illegible]
Ranshaws, Lycoming	[illegible]	[illegible]		
Rappahannock, Schuylkill	[illegible]	[illegible]	[illegible]	
Parishs (P. O. name Zions Grove) Schuylkill	H [illegible]		[illegible]	[illegible]
[illegible]	[illegible]		[illegible]	[illegible]
Rathbun, Elk	[illegible]	[illegible]	Ad	[illegible]
Rathmel, ● Jefferson	[illegible]	[illegible]	[illegible]	[illegible]
Rattigan, (2½ miles n. e. of Saint Joe, H 4) Butler		[illegible]	[illegible]	[illegible]
Rattling Run, Dauphin	[illegible]		[illegible]	
Raubenstine, (6 miles [illegible] of Hanover, N 14) York		[illegible]	[illegible]	[illegible]
Raubs Luzerne	[illegible]	[illegible]	[illegible]	
[illegible]				
Raubsville, ● Northampton		[illegible]	[illegible]	[illegible]
Rauchtown, Clinton	[illegible]	Jersey Shore, 55	[illegible]	[illegible]
Raughts, Elk	[illegible]	Halifon, 69		[illegible]
[illegible]		[illegible]	[illegible]	
[illegible] Schuylkill	[illegible]	[illegible]	[illegible]	[illegible]
Rauschs Creek, [illegible] Schuylkill		[illegible]	[illegible]	[illegible]
Rausch Gap, (P. O. name [illegible]) Lebanon	[illegible]	[illegible]	[illegible]	[illegible]
Ravencreek, Columbia	[illegible]	[illegible]	[illegible]	
Ravenrun, Schuylkill	H [illegible]	[illegible]	[illegible]	[illegible]
Ravine (R. R. name [illegible] *Junction*), Schuylkill	[illegible]		[illegible]	104
Rawlinsville, ● Lancaster	M [illegible]	[illegible]		[illegible]
[illegible] ● [illegible]	[illegible]	[illegible]	Ad	[illegible]
Raymond, Potter	[illegible]	[illegible]	Am	[illegible]
Rayne, (3 miles [illegible]) [illegible]		[illegible]	[illegible]	
Rays Hill, Bedford	M [illegible]	[illegible]	Ad	[illegible]
READING, 12 banks, ● [illegible]	[illegible]	[illegible]	[illegible]	[illegible]
Reamstown, ● Lancaster	[illegible]	[illegible]	[illegible]	[illegible]
Reason Run, Fayette		[illegible]	[illegible]	
Reber (3 miles w. of Auburn) Schuylkill		Auburn, 67, 112	[illegible]	
Rebersburg, ● Center	[illegible]	[illegible]	Ad	
[illegible], Northumberland	[illegible]	[illegible]	[illegible]	[illegible]
Rector, Westmoreland	[illegible]	[illegible]		[illegible]
[illegible] (R. R. name *Red Bank Junction*) ● Clarion	H [illegible]	[illegible]	Am	[illegible]
Redburn, (2 miles [illegible] E 14) Lycoming		[illegible]	[illegible]	[illegible]
Redclyffe, ● Forest	[illegible]	[illegible]	[illegible]	[illegible]
Redfern, (2½ miles [illegible] Jefferson Line, G 7) Clearfield		Jefferson Line, 18, 84	Am	
Redhill, (R. R. name *McLeans*) ● Montgomery	[illegible]	[illegible]	[illegible]	[illegible]
[illegible]	[illegible]	[illegible]	[illegible]	209
[illegible] (r. f. d. from Little [illegible])		[illegible]	[illegible]	[illegible]
[illegible]		[illegible]	Am	
Red Lion, Lehigh		[illegible]		
Red Lion, Berks	[illegible]		[illegible]	
Redlion, 1 bank, ● York	M [illegible]	[illegible]	Ad	[illegible]
Redman Mills ● [illegible]		[illegible]		[illegible]
Redrock, Luzerne	[illegible]	[illegible]	[illegible]	[illegible]
Red Rock, McKean	[illegible]	[illegible]	Ad	
Redrun, Lancaster	[illegible]	Denver, 112	[illegible]	153
Redstone, Fayette	L [illegible]	Perryopolis, 12[illegible]	Am	[illegible]
Redstone Junction (P. O. name Oliver) Fayette	M 3	8o, 67, ccc, fff, af	Ad	[illegible]
Redtop, (1½ miles [illegible] of Lewisburg, H 14) Union		Lewisburg, 67, 112	[illegible]	×
Reed, Indiana	[illegible]	67aaa	Am	×
Reed, (mail to Grove City) Mercer	[illegible]	[illegible]	W., F. & Co.	×
Reed, Northumberland	H [illegible]	[illegible]	[illegible]	×
Reed, (3½ miles w of Cranberry, F 4) Venango		See Oil City		×
Reeder, Bucks		[illegible]	[illegible]	×
Reeders, Monroe	H [illegible]	[illegible]	Natl	79
Reeders, Bucks		[illegible]	[illegible]	×
Reedsgap, Juniata	K [illegible]	Patterson, [illegible]	Ad	269
Reeds Road, Chester	[illegible]	67	Ad	×
Reedsville, 1 bank, ● Mifflin	[illegible]	[illegible]	[illegible]	707
[illegible], Blair	K [illegible]	67d	Ad	×
Rees Mills, Greene		[illegible]	Am	×
Reevesdale, Schuylkill	[illegible]	[illegible]	[illegible]	×
Reflectorville, Allegheny		120		×
Refton, Lancaster	M [illegible]	[illegible]	[illegible]	[illegible]
Register, Luzerne	G [illegible]	Shickshinny, 28	Ad., U. S.	[illegible]
Rehrersburg, ● Berks	J [illegible]	Womelsdorf, 112	[illegible]	[illegible]
Reibold, (R. R. name *Ribolds*) Butler	I 2	123b,	[illegible]	[illegible]
Reidenbachs Store, Lancaster	L 17	Bareville, 67	Ad	[illegible]
Reidsburg, ● Clarion	G [illegible]	Clarion, 12	U. S.	[illegible]
Reileys, Allegheny		8l	[illegible]	[illegible]
Reiney, Erie	D [illegible]	67n	Ad	
Reilly, Allegheny				
Reimersburg, (P. O. name Rimersburg) Clarion	G 4	67al	Ad	487
Reimold, York		[illegible]	Ad	[illegible]
Reiner, (P. O. name Mar[illegible]) Schuylkill	J 1[illegible]	150		
Reinerton (1½ miles n. of Orwin J 16) Schuylkill		*Brookside*, 112, 150	U. S.	[illegible]
Reinholds Station, ● Lancaster	K 17	112	U. S.	[illegible]
Reissing, (mail to Cecil) Washington	K 0	11a		Ad
Reistville, Lebanon	K [illegible]	Lebanon, 36, 37	Ad., U. S.	203
Reitz, Somerset	L [illegible]	Hooversville, 8	U. S.	[illegible]
Relay, York	M [illegible]	York, 65, 67, 146, 152	Ad	154
Reliance, Montgomery		[illegible] 112b	U. S.	[illegible]
Remaley, Westmoreland		67aad	Ad	[illegible]
Remington, Beaver		67rr, 122	Ad	[illegible]
Remington, Allegheny	J 2	See Allegheny		161
Rendham, (1½ miles s. of Minooka, F 18) ● Lackawanna		Minooka, 43	Natl	[illegible]
Renn Mont, Schuylkill	[illegible]	12[illegible]	U. S.	[illegible]
Renfrew, ● Butler	[illegible]	123b	U. S.	307
Rennerdale, Allegheny		11la	Ad	
Rennyson, Chester		112ee	U. S.	[illegible]
Reno, ● Venango	[illegible]	30o, 11d, 67dd	W., F. & Co.	[illegible]
Renovo, 2 banks, ● Clinton	F 11	67[illegible]	Am	4,08[illegible]
Renwick, (2 miles e. of Evergreen, E 16) Bradford		New Albany, 42	U. S.	
Reserve, (Sub-Station Allegheny P. O.) ● Allegheny		See Allegheny		[illegible]
Reservoir, Blair	K 9	67bb	Ad	[illegible]
Penn 16				
Resler, (8 miles s. of Sunbury, H 14) Northumberland		Sunbury, 65, 67, 112	Ad., U. S.	×
Retort, Center	I 9	67mm	Ad	×
Retreat, Luzerne	G [illegible]	[illegible]	[illegible]	×
Retta, Susquehanna	D [illegible]	Skinners Eddy, 4[illegible]	Ad., U. S.	×
Reuse, Fayette		8l	U. S.	[illegible]
Revere, Bucks	[illegible]	Perkasie, 112	U. S.	89
Rew, ● McKean	[illegible]	*Kinzua Junction*, 19	W., F. & Co	[illegible]
Reward, Perry	[illegible]	*Millerstown Station*, 67	Ad	101
Rexford, (mail to Mansfield) Tioga		[illegible]	[illegible]	[illegible]
Rexmont, (2 miles [illegible] of Cornwall K 16) Lebanon		Cornwall, 36, 37, 112	Ad., U. S.	[illegible]
Reyburn, ● Luzerne	[illegible]	[illegible]		
Reynolds, Schuylkill	[illegible]	11	U. S.	[illegible]
Reynoldsville, 2 banks, ● Jefferson	[illegible]	[illegible]	Ad., Am	[illegible]
Reynoldton, (r. f. d. from McKeesport) Allegheny		[illegible]	Ad	
Rheems, Lancaster	[illegible]	[illegible]		
Rhoads, Center	H [illegible]	[illegible]		
Rhodes, (3 miles w. of Roaring Creek, H 16) Columbia		Catawissa, 28, 67, 112	Ad., U. S.	
Rhone, (R. R. name *Prospect* [illegible])	[illegible]			
Ribolds, (P. O. name Reibold) Butler		[illegible]		[illegible]
Ribot, (1½ miles e. of Petersburg, J 10) Huntingdon		Petersburg, 67		[illegible]
Rices Landing, ● Greene	M [illegible]	225 230		[illegible]
Riceville, ● Crawford	D [illegible]	[illegible]		[illegible]
Richardsville, ● Jefferson	[illegible]	[illegible] 20½		
Richboro, ● Bucks	[illegible]	Southampton, 109	[illegible]	
Richfield, ● Juniata	[illegible]	Selinsgrove, 67		[illegible]
Richhill, Bucks	[illegible]	Quakertown, 11		[illegible]
Richland, (mail to Altoona) Blair				
Richland Center, ● Bucks	J 20	Quakertown, 11		
Richland Station, ● Lebanon	K [illegible]	119[illegible]		[illegible]
Richlandtown, ● Bucks	[illegible]	121½		
Richmond, Clarion	[illegible]	23d		
Richmond, Northampton	H	Martins Creek, 9		
Richmondale, Lackawanna	[illegible]	[illegible]		
Richmond Furnace, (R. R. name *Richmond*) Franklin	M	[illegible]	Ad	
Richmond Hill, Susquehanna	[illegible]	[illegible]		
Rich Valley, Cameron	[illegible]	[illegible]		
Rickenback, Berks	[illegible]			
Ricketts, ● Wyoming	[illegible]	[illegible]		
Rico, (2½ miles w. of [illegible] J 6) Indiana		[illegible]		
Riddlesburg, ● [illegible]	[illegible]	[illegible]		
Riddles Crossroads, Butler		[illegible]		
Ridge, Clearfield	[illegible]	[illegible]		
Ridge, Bucks	[illegible]	[illegible]		
Ridgebury, Bradford	[illegible]	[illegible]		
Ridge Junction, Schuylkill		[illegible]		
Ridge Road, Montgomery		[illegible]		
Ridgeview, (mail to Hillside) Westmoreland		[illegible]		
Ridgewood, Berks		[illegible]		
Ridgewood, (3 miles s. e. of Hudson, F 18) Luzerne		Parsons, 13, 22		
Ridgway, 1 bank, ● Elk	[illegible]	[illegible]		
Ridley Park, (R. R. name *Ridley*) ● Delaware	M [illegible]	[illegible]	[illegible]	
Riegelsville, ● Bucks	[illegible]	124½		[illegible]
Rienzi, Bradford	E 16	New Albany, 42		
Rife, (2 miles s. e. of Killinger, J 14) Dauphin		Millersburg, 65	[illegible]	
Riggs, Bradford	[illegible]	[illegible]	[illegible]	
Rileyville, Wayne	[illegible]	Honesdale, 13, 30, Natl, W., [illegible]		
Rilton, (R. R. name [illegible]) Westmoreland		[illegible]		
Rimer, (R. R. name [illegible]) Armstrong		[illegible]		
Rimersburg (P. O. name *Reimersburg*) [illegible] ● [illegible]	[illegible]	[illegible]		
Rinely, York	[illegible]	[illegible]		
Ringdale, Sullivan	[illegible]	[illegible]		
Ringers, (2½ miles s. e. of [illegible] J 19) Lehigh		Allentown, 22, 42, 106, 112		
Ringgold, ● [illegible]	[illegible]	Summerville, 67		
Ringlands, [illegible]		[illegible]		
[illegible] ● [illegible]		[illegible]		[illegible]
[illegible]		[illegible]		
[illegible]	[illegible]	[illegible]		
Risher, Allegheny				
Rising, (3 miles s. [illegible]) [illegible]		[illegible]		
Rising Springs, (P. O. name Spring Mills) Center	I 1[illegible]	[illegible]		
Ristngsun, (2 miles w. of Rosedale, I 19) Lehigh		[illegible]		
Rist, Fayette				
Rita, Luzerne	[illegible]			
Ritchie, Clinton	[illegible]			
Ritersville, McKean	D [illegible]			
Rittenhouse, Luzerne	[illegible]	[illegible]		
Rittenhouse Gap, Berks				
Rittersville, (r. f. d. from Allentown) Lehigh		[illegible]		
Ritts, Clarion	[illegible]	[illegible]		83
Riverside, Allegheny				×
Riverside, Beaver	I			×
Riverside, (R. R. name *South Danville*) ● Northumberland	H 15	[illegible]		[illegible]
Riverton, Allegheny		[illegible]	[illegible]	18
Riverton, Cumberland				×
Riverview, [illegible] Armstrong	[illegible]	[illegible]		×
Riverview, [illegible]		[illegible]	[illegible]	×
Riverview, (mail to [illegible]) Washington		[illegible]	[illegible]	×
Rixford, ● McKean	[illegible]	[illegible]	[illegible]	×
Roach, Warren	D [illegible]		[illegible]	91
Roachs, Delaware		[illegible]		×
Roads, Allegheny		[illegible]		×
Roadside, Franklin	[illegible]	[illegible]		×
Roan, Luzerne		[illegible]		29
Roaring Branch, ● Lycoming	[illegible]	[illegible]		[illegible]
Roaringer [illegible]	H [illegible]	[illegible]	[illegible]	61
Roaring Creek, Montour		[illegible]		163
Roaring Run, Westmoreland	[illegible]			
Roaring Spring, ● Blair		[illegible]		
Robbins Mine, Westmoreland				
Robbins Station, ● Westmoreland	K 8	5		
Roberts, Chester	L 19	Downingtown, 67, 112	[illegible]	[illegible]
Roberts, Somerset	M			
Robertsdale, ● Huntingdon	[illegible]			
Robeson, Berks				
Robesonia, ● Berks	[illegible]			
Robinson, Lawrence		[illegible]		
Robinson, Clinton	[illegible]	[illegible]		
Robinson Run, Cameron	[illegible]	[illegible]		
Robinsons, Lycoming		[illegible]	[illegible]	
Robinsonville, Bedford	[illegible]	[illegible]		
Rochester, 3 banks, ● Beaver	[illegible]	[illegible]		
Rochester Mills, ● Indiana		[illegible]		
[illegible]	[illegible]			
[illegible]		[illegible]		
Rock Cabin, Luzerne				
Rock Cut, Luzerne		[illegible]		
Rockdale, Franklin	M [illegible]	[illegible]		
Rockdale, Delaware		[illegible]		
Rockdale, Lehigh				
Rockdale Mills, ● Jefferson	[illegible]	See Falls Creek		
Rockey, York	[illegible]	Red Lion, 152		
[illegible]ord, Lawrence		67ttt		
[illegible]den, ● Luzerne	H [illegible]		[illegible]	
Rock Glen Junction, Luzerne	H [illegible]			
Rockhill, Lancaster	M [illegible]	[illegible]	[illegible]	[illegible]
Rockhill, Bucks	[illegible]	[illegible]		
Rockhill Furnace ● Huntingdon	[illegible]	17	[illegible]	[illegible]
Rocklake, Wayne	[illegible]	[illegible]	[illegible]	
Rockland, ● Venango	[illegible]	[illegible]	Am	[illegible]
Rockledge, (1 mile n. w. of Fox Chase, L 21) Montgomery		[illegible]	U. S.	[illegible]
Rock Point, (P. O. name Hoytdale) Beaver	H [illegible]	67ttt, 123a, g	Am	[illegible]
Rockport, Carbon	H [illegible]	[illegible]	[illegible]	[illegible]
Rock Run, Center	H [illegible]		Am	
Rock Run, (mail to Lawsonham) Clarion		H 5 6[illegible]	Ad	
Rock Run, (1½ miles s. w. of Landrus, E 13) Tioga		Landrus, 30	W., F. & Co.	
Rockspring, (r. f. d. from Pennsylvania Furnace) Center	I 10	Pennsylvania Furnace, 67	Ad	[illegible]
Rockton, Clearfield	G [illegible]	[illegible]	Ad	[illegible]
Rocktown, (P. O. name Burlingame) Lycoming		[illegible]	Am	
Rockville, Chester	[illegible]	[illegible]	U. S.	[illegible]
Rockville, Northampton	[illegible]		U. S.	
Rockville, (P. O. name Fort Hunter) Dauphin	K 14	65b, 67d, 112ff	Ad., U. S.	[illegible]
Rockwood, 1 bank, ● Somerset	M 6	8f	U. S.	[illegible]
Rockwood, (mail to Siverly) Venango	F 4	67ag	Ad	
Rockygrove, (r. f. d. from Franklin) Venango		See Franklin		
Rocky Hollow, Cambria		8m	U. S.	
Roddy, Perry		[illegible]	U. S.	
Roddy, Somerset		[illegible]	[illegible]	
Rodi, Allegheny		W[illegible]	Ad	
Rodman, Blair	K 9		[illegible]	
Roeders, Schuylkill		[illegible]	U. S.	
Rogers, Warren	D [illegible]			
Rogers Summit, (mail to M[illegible]) Snyder		[illegible]	Ad	
Rogersville, ● Greene	M [illegible]	W[illegible]	[illegible]	[illegible]
Rohrerstown, ● Lancaster	L [illegible]	[illegible]	[illegible]	[illegible]
Rohrsburg, ● Columbia	G 16	[illegible]	[illegible]	[illegible]
Rokeby, (mail to Doerun) Chester	[illegible]		Ad	
Roland, (R. R. name *Curtin*) ● Center	H 11	[illegible]	[illegible]	208
Roler, (4 miles w. of Dover L 14) York		Yo[illegible] 65 [illegible]	Am	[illegible]
Rolfe, ● Elk	E 7	67s	[illegible]	1,09[illegible]
Rome[illegible], Somerset		[illegible]	U. S.	[illegible]
Romansville, Chester	M [illegible]	Marlborough[illegible]	U. S.	58
Rome, ● Bradford	D 16	Towanda, [illegible]	Ad., U. S.	233
Romola, Center	H [illegible]	Howard, 6[illegible]	Ad	29
[illegible] (1 mile [illegible] of Spencer [illegible] 12) Huntingdon		Spencer[illegible], 67	[illegible]	×
[illegible], Lancaster	L [illegible]	[illegible]	Am	161
[illegible] (r. f. d. from [illegible]) Luzerne		[illegible]	[illegible]	×
[illegible] (mail to M[illegible]) M[illegible]	[illegible]	[illegible]		×
Roots, Blair	J	[illegible]		×
Rootville, (2½ miles n. e. of Little Cooley, D 3) Crawford		[illegible]	[illegible]	×
Rosaia, Pike	E 22	30	[illegible]	×
Roscoe, (R. R. name *Lucyville*) 1 bank, ● Washington	L 3	67ccc, 225, 230	Ad	354
[illegible] (mail to Brookville) Jefferson	G 6	[illegible]		[illegible]
[illegible] ● Clearfield	I 8	[illegible]		898
Roseburg, Perry	J 12	[illegible]		369
Rosecrans, Clinton	[illegible]	[illegible]		×
Rosedale, Cambria				386
Rosedale, (P. O. [illegible]) Chester	M [illegible]	[illegible]		173
Rosedale, Greene		[illegible]		25
Rosegarden, (mail to [illegible] Mill) York				[illegible]
Roseglen, (2½ miles w. of Duncannon, K 14) Perry		Duncannon, 67, 107		267
Rose Lake, Potter		96	W., [illegible]	×
Roselle, (1 mile e. of Hackneys, L 2) Washington		Hackneys, 145		13
Rosemont, ● Montgomery	L 20	67b		567
Rosengrant, (2 miles w. of Eastonville, E 17) Wyoming		Tunkhannock, 42, 91		×
Rosenstiel, Somerset		8f		×
Rosevick, (1 mile w. of Derby down, M 18) Chester		Gum Tree, 67		58
Rosepoint, Lawrence		See Newcastle		[illegible]
Roses, Forest				[illegible]
Roses Valley, Lycoming	[illegible]	Trout Run, 65		×
Roseto, (1½ miles n. of Bangor, H 20) Northampton		Bangor, 9, 22, 14		261
Roseville, Allegheny				×
Roseville, Tioga				
Roslyn, (1½ miles n. of Abington, L 21) ● Montgomery		Jenkintown, 112		[illegible]
Roslyn Heights, Montgomery				
Ross, Allegheny				
Ross, Lycoming				
Rossfarm, (1 miles n. of Waterloo, K 11, Summer P. O.) Juniata				43
Rossiter, Indiana	H			[illegible]
Rossland, Monroe				103
Rosslyn, (mail to Carn[illegible])				×
[illegible], (1½ miles n. of Lan[illegible]ter, L 17) Lancaster				×
Rossmoyne, Cumberland				×
Rossmoyne, (1 miles n. Plumville, I 6) Indiana				×
Ross Run Junction, Forest	E 5	63a, 140, 141		×
Rosston, Armstrong	I 4	67aa		[illegible]
Rossville, York				
Rostraver, Westmoreland	L 3	[illegible]		
Roswell, Somerset	M 5	143		
Rote, Clinton	[illegible]	[illegible]		
Rothrack, Fayette				
Rothsville, ● Lancaster	[illegible]			
Rough and Ready, Schuylkill	I 15	Herndon, 65, 112		
Roulette, ● Potter	[illegible]			
Round Bottom, Fayette				
[illegible]	[illegible]			
Round Island, [illegible] Clinton				
Roundtop, [illegible]	[illegible]			
Round Top, Adams				
Roup, Allegheny				
Rouseville, ● Venango				
Rouzerville, Franklin				
Rowena, Somerset				
Rowenna, (R. R. name [illegible] *Mills*) ● Lancaster				
Rowland, ● Pike				
Rowlands, Philadelphia				
Rowles, (R. R. name [illegible] *wood*) Clearfield				
Roxboro, (Sub-Station Philadelphia P. O.) ● Philadelphia		See Philadelphia		
Roxbury, ● Franklin		Shippensburg, 43, 11[illegible]		
Roy, (mail to Hillards) Butler		11d		
Royal, Susquehanna	E 19	Nicholson, 28		
Royalton, (½ mile e. of Middletown, L 15) ● Dauphin				
Royer, Blair				
Royers, Perry				
Royersford, 3 banks, ● Montgomery				
Roystone, Warren				
Rubicum, Montgomery				
Ruble, Fayette				
Rudy, (R. R. name *Salford*) Montgomery	K 2			
Ruffcreek, [illegible]				
Ruffsdale, ● W[illegible]				
Ruggles, Luzerne				
Ruggles, (mail to [illegible]) Wyoming				
Rugh, Indiana				
Rumbaugh, W[illegible]				
Rummel [illegible]				
[illegible] ● [illegible]				
Run, Venango		See Franklin		
Rundell, Crawford		See Conneaut[illegible]		
Runville, (1 mile [illegible] of Snowshoe, H 10) Center		Snowshoe, 55, 67		
Rupert, ● Columbia	H 16	28, 67, 112		
Rupp, (3½ miles w. [illegible] H 16) Columbia		See Catawissa		
Ruralridge, Allegheny				
[illegible] ● [illegible]				
Rush, ● Susquehanna	D 17	Montrose, [illegible]		
Rushboro, Susquehanna				
Rushland, Bucks				
Rushtown, Northumberland				
Rushville, Susquehanna				
Russell, ● Warren				
Russell, (P. O. name De Young [illegible])				
Russell, (mail to Sh[illegible]) Huntingdon				
Russellhill, Wyoming	[illegible] 17	Vosburg, 42		
Russellville, ● Chester	M 18	Oxford, 78, 110		
Rustic, Clearfield				
Rutan, Greene				
Ruth, (mail to Moy[illegible])				
Rutherford, Dauphin				
Rutland, ● Tioga				
Rutledge, (½ [illegible] M 20) ● Delaware		Morton, 110	Ad	
Rutledgedale, (3 miles [illegible] lice, D 21) Wayne				
Rydal, ● Montgomery				
Ryde, Mifflin	K 11	67d		62
Ryders, Franklin				
Rye, Armstrong				
Rye, (2½ miles s. [illegible]town, M 15) York				79
Ryeland, (1 mile [illegible] dorf, K 17) ● Berks		Womelsdorf, 1[illegible]		
Ryers, Montgomery		112xx		
Ryerson Station, Greene	M	Waynesburg, 14		63
[illegible]		See Honesdale		
Rynd Farm, (mail to Rouseville) Venango				×
Ryon Schuylkill				
Ryot, Bedford	[illegible]	[illegible]		[illegible]
S				
Sabbath Rest, Blair		[illegible]		
Sabinsville ● [illegible]		[illegible]	[illegible]	[illegible]
Sabula, ● [illegible]		[illegible]		
Sackett, [illegible]		[illegible]	Ad	
Saco, (2½ miles s. [illegible]) Bradford		[illegible]	U. S.	
Sacramento, Schuylkill	[illegible]	Tremont, 112	U. S.	
Sadsburyville, ● Chester	[illegible]	[illegible]		
Saegers, Lycoming	[illegible]			
Saegerstown, 1 bank ● Crawford	[illegible]	[illegible]	W., F. & Co.	[illegible]
Saegersville, Lehigh	[illegible]	[illegible]	U. S.	[illegible]
Saegersville Quarries, Lehigh			U. S.	
Safe Harbor, ● Lancaster	M [illegible]	[illegible]	[illegible]	[illegible]
Saginaw, (2 miles n. e. of Starview, L 15) York		Mount Wolf, 65	[illegible]	58
Sagon, (2½ miles n. w. of Strong, I 16) ● Northumberland		Shamokin, 65, 112	[illegible]	×
Saint Augustine, ● Cambria	[illegible]	Ashville, 67	Ad	78
Saint Bonifacius, Cambria		[illegible]	[illegible]	53
Saint Charles, Clarion	[illegible]	[illegible]	[illegible]	×
Saint Clair, ● Schuylkill	[illegible]	67m, 112q, 125½	[illegible]	[illegible],638
Saint Clairsville, Bedford	[illegible]	Bedford, 67	[illegible]	102
Saint Cloud, (r. f. d. from [illegible]) [illegible]		[illegible]	U. S.	13
Saint [illegible] ● [illegible]	[illegible]	[illegible]	[illegible]	500
Saint Davids, Delaware		67	[illegible]	×
Saint George, (mail to P[illegible]) Venango	[illegible]		[illegible]	×
Saint Joe, (1 mile e. of St. Joe Station, H 3) Butler		[illegible]	U. S.	56
Saint Joe Station, ● Butler	[illegible]		[illegible]	×
Saint Johns, Luzerne	[illegible]	[illegible]	[illegible]	261
Saint Joseph, Susquehanna	[illegible]	[illegible]	U. S.	27
Saint Lawrence, Cambria	[illegible]	[illegible]	Ad	23
Saint Lee, Clearfield		[illegible]	[illegible]	×
Saint Leonard, Bucks	[illegible]		U. S.	×
Saint Marys, 1 bank, ● Elk	[illegible]	[illegible]	[illegible]	4,295
Saint Nicholas, ● Schuylkill	[illegible]	[illegible]	U. S.	829
Saint Peters, ● Chester	[illegible]	[illegible]	U. S.	267
Saint Petersburg, 1 bank, ● Clarion	[illegible]	[illegible]	U. S.	482

Ad., Adams Ex. Am., American Ex. Natl., National Ex. U. S., United States Ex. W., F. & Co., Wells, Fargo & Co. Ex. W. J., West Jersey Ex.

INDEX OF MAPS.

	PAGE.
Abyssinia	610
Afghanistan	503
Africa	514
Alabama	418
Alaska Ty	468
Alberta	468
Algeria	607
Andorra	570
Arabia	540
Argentine	568
Arizona Ty	370
Arkansas	338
Armenia	508
Asia	540
Athabasca	468
Assiniboia	468
Atlantic Ocean	558
Australia	550
Austria-Hungary	578
Bahamas	526
Baluchistan	503
Barbadoes Is	551
Belgium	529
Bermudas	566
Bhotan	503
Bolivia	560
Bokhara	503
Borneo	606
Bosnia	578
Bourbon Is	551
Brazil	564
British Col	472
British Guiana	557
British Honduras	522
Bulgaria	590
California	378-386
Canada	514
Cape Colony	608
Central Africa	604
Central Am	522
Ceylon	597
Chile	568
China	596
Cochin-China	540
Colombia	556
Colorado	204
Congo Free State	604
Connecticut	27
Corsica	574
Costa Rica	523
Crete	591
Cuba	482
Cyprus	591
Delaware	85
Denmark	582
District of Columbia	84
Dutch Guiana	557
East'n Roumelia	590
East Indies	600
Ecuador	556
Egypt	610
England	572
Europe	536
Faroer Is	583
Fiji Is	551
Florida	300
France	567
Franklin	514
French Guiana	557
French Indo-China	540
Georgia	294
Germany	588
Gibraltar	570
Great Britain	572
Greece	575
Greenland	583
Guatemala	522
Haiti	527
Hawaii	422
Herzegovina	578
Honduras	523
Iceland	583
Idaho	404
Illinois	158
India	597
Indiana	146
Indian Ty	362
Iowa	168
Ireland	586
Italy	571
Jamaica	530
Japan	596
Java	602
Kansas	190
Kentucky	246-258
Khiva	593
Korea	596
Labrador	432
Liberia	544
Louisiana	328
Luxemburg	579
Loyalty Is	551
Mackenzie	514
Madagascar	548
Madeira Is	551
Maine	10
Maltese Is	551
Malta	551
Manitoba	464
Maryland	84
Massachusetts	22
Mauritius Is	551
Mexico	478
Michigan	136
Minnesota	224
Mississippi	320
Missouri	180
Monaco	567
Montana	392
Montenegro	590
Morocco	607
Natal	608
Nebraska	196
Nepal	597
Netherlands	579
Nevada	374-382
New Brunswick	444
New Caledonia Is	551
Newfoundland	432
New Guinea	619
New Hampshire	14
New Jersey	76
New Mex. Ty	366

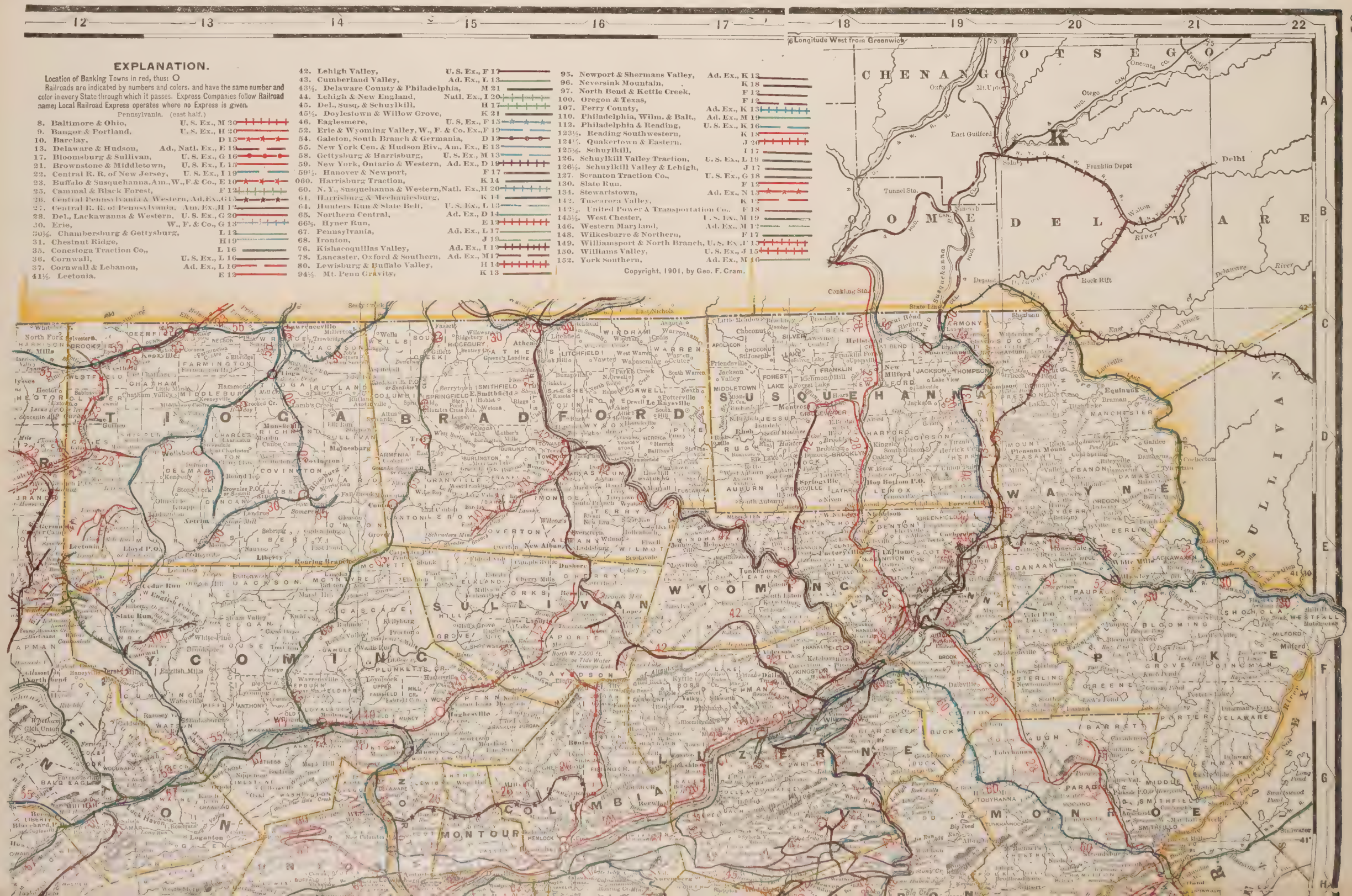

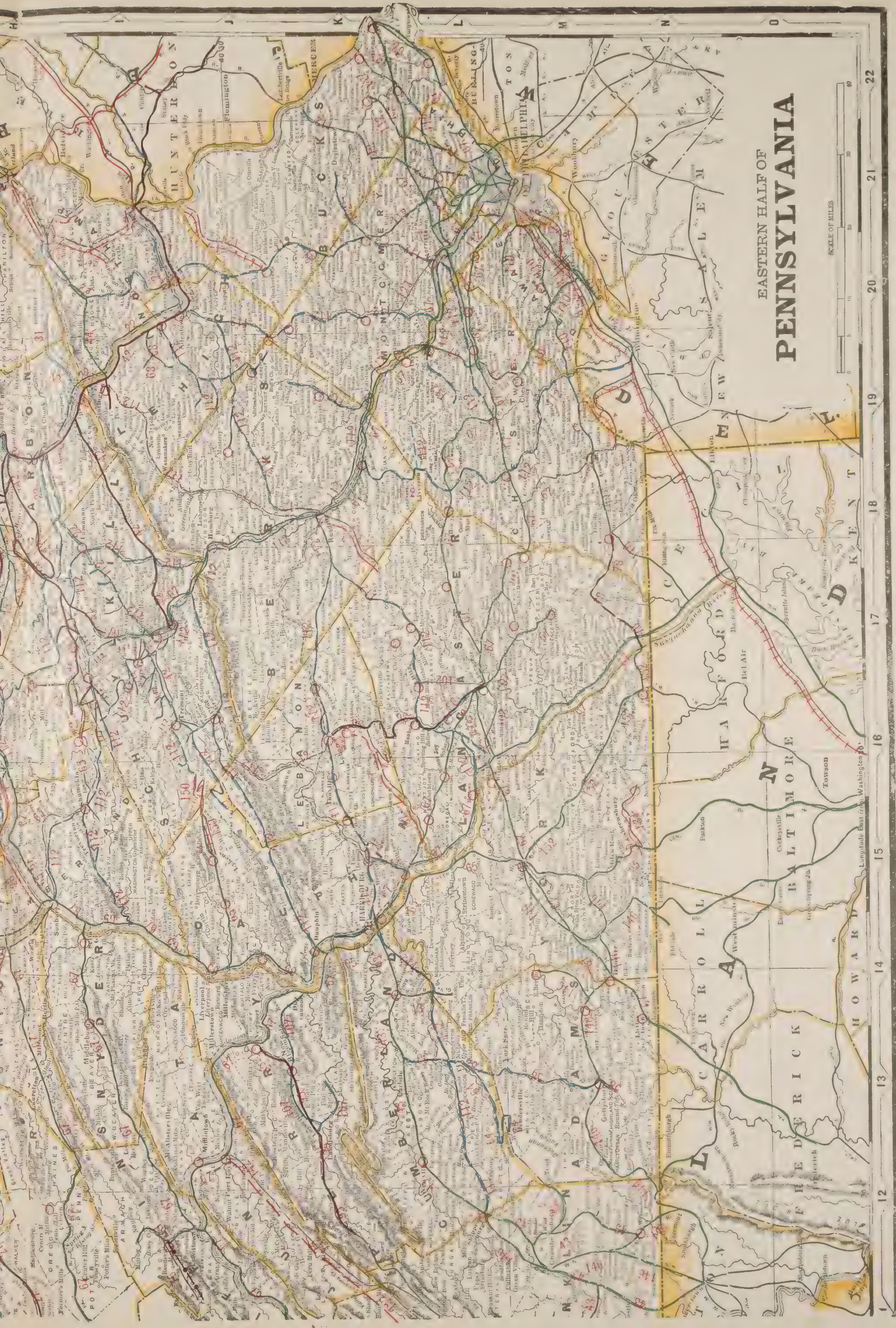

New South Wales 612
New York....32-44
New Zealand 620
Nicaragua.... 523
N. America....514
N. Carolina 268-280
N. Dakota 228
Norway 586
Nova Scotia.436-444
Ohio 124
Oklahoma Ty. 362
Ontario....456-460
Orange Free State. 608
Oregon.........414
Pacific Islands..562
Palestine 603
Paraguay..... 565
Pennsylvania.58-70
Persia.........5[illegible]
Peru ....56[illegible]
Philippine Isl..42[illegible]
Porto Rico.....421
Portugal.......57[illegible]
Prince Edward Island...436-44[illegible]
[illegible]
Queensland.. 6[illegible]
Rhode Island. 2[illegible]
Roumania.... 5[illegible]
Russia in Asia 5[illegible]
Russia in Europe..... 5[illegible]
[illegible]........541
Salvador......522
San Marino....571
Santo Domingo.527
[illegible]......571
Saskatchewan..46[illegible]
Scotland......57[illegible]
[illegible]......59[illegible]
[illegible] 540
[illegible]......54[illegible]
Sierra Leone...544
[illegible]
South Africa...6[illegible]
South African Republic....6[illegible]
S. America.... 5[illegible]
South Australia.61[illegible]
S. Carolina.268-28[illegible]
S. Dakota......234
Spain..........57[illegible]
[illegible] .... 6[illegible]4
Sumatra.......602
Sweden........5[illegible]6
Switzerland...574
[illegible] Is......551
[illegible]
Tennessee..246-25[illegible]
Texas......344-35[illegible]
[illegible]......551
[illegible]......544
[illegible]..........6[illegible]
Turkestan.....5[illegible]
Turkey in Asia.5[illegible]
Turkey in Europe.....5[illegible]
[illegible]
United States..313
Uruguay.....565
Utah.........396
Venezuela.....556
Vermont.......14
Victoria.......616
Virginia.....98-110
Wales 572
Washington....410
W. Australia 614
West Indies.. 552
W. Virginia 98-110
Wisconsin.... 214
World 548
Wyoming......400
Yellowstone National Park...402
Yukon.........418

Index of Cities.

PAGE.
Allegheny.....500
Atlanta.......534
Baltimore......4[illegible]4
Birmingham....533
Boston 174
Brooklyn.......460
Buffalo.........1[illegible]2
Charleston.....533
Chicago........508
Cincinnati.....503
Cleveland.....1[illegible]9
Columbus......502
Council Bluffs. 5[illegible]2
Dallas.........542
Denver 516
Detroit 504
Duluth..........52[illegible]
Greater New York...491
Havana.........527
Honolulu.......422
Indianapolis...507
Kansas City....511
Louisville......528
Memphis.......529
Milwaukee.....517
Minneapolis...524
Montreal.......430
Nashville.....532
New Haven....487
New Orleans...539
New York....488
Omaha........513
Philadelphia..196
Pittsburg......500
Providence....186
Quebec........426
Richmond.....498
St. Louis......510
St. Paul.......525
San Francisco..543
Seattle........546
Superior 520
Tacoma 547
Toledo........506
Toronto........466
Washington ...495
West Superior.520

TOWN. COUNTY.	INDEX.	RAILWAY, *or, if not on a Railroad, nearest station.* EX.	POP.
Saint Thomas, ● Franklin	M 11	⊙ Chambersburg, 80½, 43, 112, 146 ... Ad	467
Saint Vincent, Westmoreland	K 5	⊙67nnn ... ▭Ad	×
Saint Xavier, Westmoreland	K 5	67nnn ... ▭Ad	×
Salem, Clearfield		18d ... ▭Am	×
Salem, (mail to Wingerton) Franklin	N 11	146h ... ▭ Ad	×
Salem, (P. O. name Leechs Corners) Mercer	F 2	41b ... ▭Am	107
Salem, Snyder	I 14	Selinsgrove, 67 ... Ad	109
Salem Church, (8½ miles s of Middlesex, L 18) Cumberland		Carlisle, 43, 58, 112 ... Ad., U. S	58
Salemville, Bedford	L 8	Bedford, 67 ... Ad	58
Salemville, (mail to New Alexandria) Westmoreland		67ttt ... ▭Ad	×
Salford, (P. O. name Rudy) Montgomery	K 20	· 112xx ... U. S	78
Salfordville, Montgomery	K 20	Spring Mount, 106 ... U. S	369
Salina, ● Westmoreland	J 4	⊙ 67zz ... Ad	168
Salisbury, Lancaster	L 17	Gap, 67 ... Ad	207
Salisbury Junction, Somerset	M 6	·8g ... ▭U. S	980
Salix, Cambria	K 7	67ppp ... ▭Ad	48
Salladasburg, ● Lycoming	G 13	Larrys Creek, 55 ... Am	261
Salona, ● Clinton	G 12	27a ... Am	567
Salter, Huntingdon	K 10	James Creek, 66 ... ▭Ad	95
Saltillo, ● Huntingdon	L 10	47a ... Ad	377
Salt Lick, Clearfield	G 9	Karthaus, 67 ... Ad	×
Saltsburg, 1 bank, ● Indiana	J 5	⊙ 67zz, zzz ... Ad	828
Saltsman, (mail to Farrandsville) Clinton		67q ... ▭Ad	×
Salt Spring Bottom, Fayette		8j ... ▭U. S	×
Salt Works, Allegheny		8f ... ▭U. S	×
Salunga, ● Lancaster	L 16	67e ... Ad	309
Saluvia, Fulton	M 10	Everett, 66 ... Ad	58
Samuel, Northampton		Chapman Quarries, 22 ... U. S	×
Sample Run, (1¼ miles s. e. of Onberg, I 6) Indiana		Indiana, 67 ... Ad	×
Samson, Erie		67w ... ▭ Ad	×
Sanatoe, Chester		112ccc ... ▭U. S	×
Sanatoga, Montgomery	K 19	112l ... U. S	367
Sandbeach, (2½ miles n. e. of Union Deposit, K 15) Dauphin		Swatara Station, 112 ... U. S	×
Sandpatch, ● Somerset	N 7	⊙ 8f ... U. S	107
Sand Rock, Fayette	N 1	121e ... ▭Am	×
Sandrock, (5 miles s. of Ash Tree, N 2) Greene		Waynesburg, 145 ... Ad	29
Sandstone, (mail to Ormsby) McKean		93e ...	×
Sandts Eddy, Northampton	I 20	Martins Creek, 9 ... ▭U. S	108
Sandworks, Fayette		8f ... ▭U. S	×
Sandy, Cameron	E 9	50a ...	×
Sandy Creek, (mail to Verona) Allegheny	J 3	67ag ... Ad	×
Sandy Gap, (mail to Altoona) Blair		115a ... ▭ Am	×
Sandyhill, Perry	K 12	Center, 95 ... Ad	108
Sandylake, 1 bank, ● Mercer	F 2	· 41b, 67ar ... Ad	632
Sandy Lick, Butler	I 4	67bbb ... ▭Ad	×
Sandy Point, Butler	G 3	Emlenton, 67 ... Ad	×
Sandyridge, ● Center	I 9	⊙ 67mm ... Ad	690
Sandyrun, ● Luzerne	H 18	⊙ 42k ... U. S	598
Sandy Run, (mail to Kearney) Bedford		66d ... ▭ Ad	×
Sandy Run Junction, Luzerne	G 18	22e, 42k ... ▭U. S	×
Sandy Valley, Jefferson	G 7	See Falls Creek ...	58
Sanford, Warren	D 9	Grand Valley, 29 ... Am	×
Sang Hollow, Cambria	K 6	67e ... ▭Ad	×
Sankey, (2 miles w. of Lynn, E 18) Susquehanna		Lynn, 42 ... U. S	×
Sansom, (mail to Godard) Erie		67w ... ▭ Ad	×
Santee, (mail to Dairy) Northampton	I 20	22h ... ▭U. S	79
Sarah, Huntingdon	K 9	James Creek, 66 ... ▭Ad	28
Sarah Furnace, (P. O. name Catfish,) Clarion	G 4	⊙ 67ag ... ▭Ad	29
Sardis, ● Westmoreland	J 4	*Coal Works*, 2 ... ▭Ad	58
Sartwell, McKean	C 9	61al ... ▭ Ad	×
Sarversville, (R. R. name *Sarver*) ● Butler	I 3	67bbb ... Ad	79
Sassamansville, Montgomery	K 19	Schwenkville 106 ... U. S	281
Satterfield, Sullivan	E 16	⊙42b, 149 ... U. S	29
Saucona, Lehigh	J 20	112b ... ▭U. S	38
Saulsburg, Huntingdon	J 11	Petersburg, 67 ... Ad	78
Saunders, (mail to Oleona) Potter	E 11	97a ...	×
Saunders, Westmoreland	K 4	67aaa, zzz ... ▭Ad	×
Savage, Somerset	N 6	Meyersdale, 8 ... U. S	×
Saville, Perry	K 12	Newport, 67, 95 ... Ad	58
Savoy, (mail to Costello) Potter		Costello, 28 ... Am	×
Sawkill, (6 miles s. w. of Milford, F 22) Pike		Millrift, 30 ... ▭W., F. & Co	×
Saw Mill Run, Allegheny		121a, 147 ... ▭Am	×
Sawyer City, McKean	C 8	See Bradford	108
Saxonburg, ● Butler	I 3	⊙ 67bbb ... Ad	307
Saxton, ● Bedford	K 9	66a, b ... Ad	937
Saybrook, Warren	D 6	139a ... ▭Ad	×
Sayles (3 miles e. of Granville Center, D 15) Bradford		Granville Summit, 65 ... ▭Ad	28
Saylorsburg, Monroe	H 20	⊙ 22h ... U. S	409
Saylorsburg Junction, Monroe	H 20	22h, 44 ... ▭U. S	×
Sayre, 1 bank, ● Bradford	C 15	⊙ 42a, c ... U. S.	5,243
Scaffold Lick, McKean	D 9	124b ...	×
Scahonda, Elk	F 8	67s ... ▭Ad	×
Scales, Clinton		55a ... ▭Am	×
Scalp Level, ● Cambria	K 7	67ppp ... ▭Ad	450
Scandia, Warren	C 6	Warren, 29, 67 ... Ad., Am	×
Scandin (1½ miles e. of Wapwallopen, H 17) Luzerne		Wopwallopen, 67 ... Ad	109
Scarlets Mill, Berks	K 18	Geigers Mills, 112 ... ▭U. S	96
Scenery Hill, ● Washington	L 2	Washington, 8, 114, 145 ... Ad., U. S	267
Schadts, (1½ miles s. of Ironton, I 19) Lehigh		Allentown, 22, 42, 106, 112 ... U. S	78
Schaefferstown, ● Lebanon	K 16	Richland Station, 112 ... U. S	862
Scheidy, (1½ miles n. e. of Balliettsville, I 19) Lehigh		Rockdale, 42 ... U. S	63
Schellburg, ● Bedford	L 7	Manns Choice, 67 ... Ad	312
Schencks, Bucks	L 22	67b ... ▭Ad	×
Schenley, (mail to Lucesco) Armstrong	I 4	67ag ... ▭ Ad	×
Schnecksville, Lehigh	I 19	Saegersville, 42 ... ▭U. S	531
Schnee, (¾ mile n. w. of Mt. Pleasant Mills, I 14) Snyder		Middleburg, 67 ... Ad	58
Schoeneck, Lancaster	K 17	Denver, 112 ... U. S	368
Schofer, Berks	J 19	Kutztown, 112 ... U. S	208
Schoffners Corners, Jefferson	F 7	18g ... ▭Am	39
Scholl, Westmoreland		8f ... ▭U. S	×
Schooley Breakers, (mail to Wyoming) Luzerne		42h ... ▭U. S	×
School House, Center	H 10	67u ... ▭Ad	×
School Lane, Philadelphia		⊙ 112e ... ▭U. S	×
Schraders Mill, Bradford	E 15	10c ...	×
Schubert, Berks	J 17	Womelsdorf, 112 ... U. S	×
Schultzville, Lackawanna	F 18	Clarks Summit, 28 ... U. S	209
Schurs, Philadelphia		⊙112e ... ▭U. S	×
Schuyler, Northumberland	G 15	26a ... ▭Ad	×
Schuylkill, Chester	L 19	Phoenixville, 67, 112 ... Ad., U. S	207
Schuylkill Haven, 1 bank, ● Schuylkill	I 17	⊙ 67k, 112l, r, 125½ ... Ad., U. S	3,654
Schwenkville, 1 bank, ● Montgomery	K 20	⊙ 112ww ... U. S	687
Schweyers, (2 miles n. w. of Mertztown, J 19) Berks		Mertztown, 112 ... U. S	×
Sciota, Monroe	H 20	Stroudsburg, 28, 60 ... Natl., U. S	179
Sciotavale, Bradford	E 16	Dushore, 42 ... U. S	×
Scofield, (2 miles n. of Perry, E 4) Warren		Tidioute, 67 ... Ad	×
Scotchhill, ● Clarion	F 5	Tylersburg, 123 ... U. S	79
Scotch Valley Station, (P. O. name Glen City) Columbia	H 16	⊙ 67op ... ▭Ad	209
Scotia, (P. O. name Benore) Center	I 10	15d, 67ll ... Ad	203
Scotia Crossing, Center		15a ... ▭Am	×
Scotland, ● Franklin	M 12	⊙ 43a ... Ad., U. S	678
Scotrun, (2½ miles s. of Swiftwater, G 20) Monroe		Mount Pocono, 28 ... U. S	×
Scott, Lackawanna	E 19	Olyphant, 13, 59 ... Ad., Natl	×
Scott Center, Wayne	C 20	Starlight, 59 ... Ad	×
Scott Colliery, (mail to Shamokin) Northumberland	I 15	65g ... ▭Ad	×
Scottdale, 2 banks, ● Westmoreland	L 4	⊙ 8r, 67fff ... Ad., U. S	4,261
Scottdale Branch Junction, Westmoreland		67fff, mmm ... ▭Ad	×
Scotthaven, ● Westmoreland	K 8	⊙ 8f, 121c ... Am., U. S	529
Scotts, Allegheny		90, 127 ... ▭Am	×
Scotts Run, Monroe		...	58
Scottsville, Wyoming	E 17	42a ... ▭U. S	×
Scranton, 10 banks, ● Lackawanna	F 19	⊙ 13a, 22a, 28b, d, e, 52c, 59, 127, ...Ad. Natl., U. S., W., F. & Co	102,026
Scrubgrass, (R. R. name *Kennerdell*) ● Venango	F 3	67ag ... Ad	79
Scullhill, Berks	J 17	Mohrsville, 67, 112 ... Ad., U. S	×
Scullton, (3½ miles w. of New Lexington, M 5) Somerset		Rockwood, 8 ... U. S	107
Sculleys, Allegheny		113a ...	×
Scyoc (2¼ miles n. e. of Waterloo, L 11) Perry		New Germantown, 95 ... Ad	13
Seal, (r. f. d. from Westchester) ● Chester		Westtown, 110 ... Ad	73
Seaman's Siding, (mail to Lopez) Sullivan	E 18	42w ... ▭U. S	×
Seanor, (2½ miles n. of Hollsopple, L 6) Somerset		Hollsopple, 8 ... U. S	53
Searights, Fayette	M 3	Uniontown, 8, 67 ... Ad., U. S	59
Sebastopol, Luzerne		52a ... ▭W., F. & Co	×
Sebeck, (3½ miles s. w. of Sigel, F 6) Jefferson		Brookville, 20½ ... Ad	×
Sebring, Tioga	E 13	Blossburg, 30, 55 ... W., F. & Co	29
Secane, ● Delaware	M 20	110b ... Ad	261
Sedan, Northumberland	G 14	Dewart, 65, 67 ... Ad	×
Sedgwick, (r. f. d. from Gettysburg) Adams		Gettysburg, 112, 146 ... Ad., U. S	×
Sedgwick, (mail to Oil City) Venango		67ag ... ▭Ad	×
Seek, Schuylkill	I 18	Tamaqua, 22, 112 ... U. S	659
Seeley, Somerset		8k ... ▭U. S	×
Seelyville, ● Wayne	E 20	13b ... ▭Natl	467
Seemsville, (2 miles n. e. of Kreidersville, I 20) Northampton		Bethlehem, 22, 42, 112 ... U. S	78
Seiberlingville, (2 miles n. w. of Steins Corner, I 19) Lehigh		New Tripoli, 112 ... U. S	108
Seidersville, ● Northampton	J 20	South Bethlehem, 42, 112 ... U. S	178
Seiples, Lehigh	I 19	112ss ... ▭U. S	×
Seips, ● Northampton	I 20	Easton, 9, 22, 42 ... Ad., U. S	58
Seipstown, Lehigh	J 19	Allentown, 22, 42, 106, 112 ... U. S	163
Seisholtzville, Berks	J 19	112rr ... ▭U. S	178
Seitzland, ● York	N 15	65a ... Ad	263
Seitzville, (mail to Larve) York		65a ... ▭Ad	×
Selea, Huntingdon	L 10	Three Springs, 47 ...	63
Selinsgrove, 1 bank, ● Snyder	I 14	⊙ 67z ... Ad	1,826
Selinsgrove Junction, Northumberland	I 14	65b, 67z ... ▭Ad	×
Selkirk, Warren	D 4	29 ... ▭Am	×
Sellers, Lancaster	L 16	36, 112v, w ... ▭U. S	×
Sellersville, 1 bank, ● Bucks	K 20	⊙ 112b ... U. S	1,247
Sells Station, Adams	N 14	67y ... Ad	208
Seneca, ● Venango	F 4	⊙ See Oil City ...	408
Senseny, (2½ miles s. w. of Spring Grove, L 17) Lancaster		Cedar Lane, 67 ... Ad	28
Sereno, Columbia	G 15	Millville, 26 ... Ad	108
Sergeant, (P. O. name Burrows) McKean	E 7	67s ... ▭Ad	157
Service, Beaver	J 1	Industry, 67 ... Ad	53
Seven Bridges, (2 miles n. e. of Veley, D 10) Potter		Veley, 38 ... ▭Am	×
Seven Pines, Juniata		142 ...	×
Seven Bridges, Potter	D 10	38a ... ▭ Am	×
Sevenpoints, Northumberland	H 15	Fishers Ferry, 65 ... ▭Ad	119
Sevenstars, Adams	M 13	146e ... Ad	28
Seven Stars, Schuylkill		67k ... ▭Ad	×
Seventysix, Beaver	J 1	Industry, 67 ... Ad	29
Seven Valleys, (R. R. name *Smyser*) ● York	M 15	65a ... Ad	428
Seward, (R. R. name *Nineveh*) ● Westmoreland	K 6	67e ... Ad	366
Sewickley, 1 bank, ● Allegheny	J 2	· 67rrr, 229 ... Ad	3,568
Sewickley, Westmoreland	K 4	8f, 67ae ... ▭ Ad., U. S	×
Seyfert, Berks	K 18	67k, 112bb ... ▭Ad., U. S	×
Shackamaxon, (mail to Philadelphia) Philadelphia		67a ... ▭Ad	×
Shadegap ● Huntingdon	L 11	⊙ Hollsopple, 8 ... Ad	138
Shadeland, ● Crawford	D 1	· 11a, 67uuu ... Ad., W., F. & Co	×
Shadevalley, Huntingdon	K 11	East Waterford, 142 ...	27
Shadle, Snyder	I 14	Middleburg, 67 ... Ad	×
Shadygrove, ● Franklin	N 11	Greencastle, 43 ... Ad	461
Shadyplain, Armstrong	I 5	*Apollo Station*, 67 ... Ad	53
Shady Side, Allegheny	J 3	8f, 67e ... Ad., Am., U. S	×
Shady Side, Mercer	F 1	30o ... ▭W., F. & Co	×
Shaffer, (mail to Dubois) Clearfield		67ah ... ▭ Ad	×
Shaffer, Somerset	K 7	7 ...	×
Shafers, Beaver	I 1	Beaver, 67, 121 ... Ad., Am.	×
Shaft, ● Schuylkill	I 17	Shenandoah, 42, 67, 112 ... Ad., U. S	267
Shaft Number Two, Westmoreland		67ae ...	×
Shafton, Westmoreland	K 4	67e ... ▭Ad	×
Shainline, Montgomery		112bb ... ▭U. S	×
Shallerville, Allegeny		147 ...	×
Shamburg, Venango	E 4	*Miller Farm*, 67 ... ▭Ad	×
Shamokin, 4 banks, ● Northumberland	I 16	⊙ 65e, 112ll, rr ... Ad., U. S	18,202
Shamokin Dam, ● Snyder	H 14	Selinsgrove, 67 ... Ad	583
Shamrock, Northumberland		65e ... ▭Ad	×
Shamrock Station, ● Berks	J 19	⊙ 112l ... U. S	×
Shaners, (P. O. name Yohogany) Westmoreland	K 4	⊙ 8f ... U. S	×
Shanerburg, Sullivan	F 15	46 ...	×
Shaner Mine No. 2, Westmoreland		8f ... ▭U. S	×
Shanesville, Berks	K 19	See Reading ...	103
Shanksville, ● Somerset	L 7	Somerset, 8 ... U. S	581
Shannon, (mail to Redbank Furnace) Clarion		67ah ... ▭Ad	×
Shannon, Erie	C 3	67w ... ▭Ad	×
Shannondale, Clarion	G 5	Summerville, 67 ... Ad	78
Shannopin, (P. O. name Ethels Landing) Beaver	J 2	⊙ 121a ... Am	361
Sharon, 3 banks, ● Mercer	F 1	⊙ 30, 41, 67 ... Ad., Am., ... W., F. & Co	8,916
Sharon Center, Potter	C 10	96e ... ▭ W., F. & Co	83
Sharonhill, ● Delaware	M 20	⊙110a ... Ad	1,058
Sharpsburg, 2 banks, ● Allegheny	J 3	⊙67zz, 123a ... Ad., U. S	6,842
Sharpsville, 1 bank, ● Mercer	F 1	⊙ 30o, 41d, 67uuu, 128 ... Ad., ... W., F. & Co	2,970
Shartlesville, ● Berks	J 17	Hamburg, 67 ... Ad	563
Shavertown, (1½ miles n. of Trucksville, F 17) Luzerne		42f, 142½, 148 ... ▭U. S	163
Shawanese, Luzerne	F 17	42f, 142½, 148 ... ▭U. S	×
Shaw Junction, Lawrence	H 1	121f ... ▭Am	×
Shaw Mines Station, Somerset		8g ... ▭U. S	×
Shawmont, Philadelphia	L 21	· 67k, 112e ... ▭Ad., U. S	×
Shawmut, Clearfield	F 7	⊙ 30l ... ▭W., F. & Co	78
Shawmut Station, Elk	F 7	69e ... Ad	×
Shawnee, ● Monroe	H 21	Stroudsburg, 28, 40, 60, Natl., U. S	92
Shaw Run, Blair	J 9	104a ... ▭Ad	×
Shaws, (mail to Meadville) Crawford	E 2	30p ... ▭W., F. & Co	×
Shay, (3 miles n. w. of Top, I 5) Armstrong		Kelly Sta., 67 ... Ad	×
Shazen, (4 miles w. of Hastings, J 7) Cambria		Hastings, 67 ... Ad	×
Sheakleyville, ● Mercer	E 2	Hadley, 41 ... Am	164
Sheeder (1½ miles s. of Vincent, L 19) Chester		Kimberton, 112 ... U. S	27
Sheffer, (P.O. name Tolna) York	N 15	134 ... ▭Ad	×
Sheffield, ● Warren	D 6	⊙ 67w, 139a ... Ad	1,262
Sheffield Junction, Forest	E 6	· 123d, 139a ... Ad., U. S	38
Sheldon, Luzerne		22a ... ▭U. S	×
Shelly, ● Bucks	J 20	⊙ 112b ... U. S	109
Shelmadine Springs, (3 miles s. of Vrooman, D 4) Crawford		Titusville, 29, 67 ... Am	×
Shelmire, Chester	L 19	67h ... ▭Ad	×
Shelney Summit, Elk	F 8	69e ... ▭Ad	×
Shelocta, ● Indiana	I 5	Indiana, 67 ... Ad	92
Shenandoah, 2 banks, ● Schuylkill	H 17	⊙ 42n, o, 67n, 112qq ... Ad., U. S	20,321
Shenandoah Junction, Schuylkill		42n, o, 112qq ... ▭U. S	×
Shenango, Mercer	F 1	⊙ 11a, 30n, 67uuu ... W., F. & Co	×
Shenks Ferry, York	M 16	67x ... ▭Ad	×
Shepherdstown, Cumberland	L 14	Mechanicsburg, 43 ... Ad	179
Sheppton, ● Schuylkill	H 17	45b ...	408
Sheridan, Allegheny		114a ... Ad	2,948
Sheridan, Cambria	K 6	67e ... ▭Ad	×
Sheridan, ● Lebanon	K 17	⊙ 112l ... U. S	449
Sheridanville, (1½ miles n. w. of Crafton, J 2) ● Allegheny		112½ ... Ad	2,007
Sherman, ● Wayne	C 20	Starrucca, 13, 30, ... W., F. & Co	200
Sherman Run Siding, (mail to Lopez) Sullivan	E 16	42w ... ▭U. S	×
Shermans Dale, ● Perry	K 18	Carlisle, 43, 58, 112 ... Ad., U. S	709
Shermansville, Crawford	E 1	11a, c ... W., F. & Co	129
Sherrett, Armstrong	H 4	11a, c ... ▭Ad., W., F & Co	103
Sherrick, Fayette		8r ... ▭U. S	×
Sherwood, (mail to Reynoldsville) Jefferson		67ah ... ▭Ad	×
Sherwin, (1½ miles n.w. of Euclid H 3) Butler		Euclid, 11 ... W., F. & Co	×
Sheshequin, Bradford	D 15	Ulster, 42 ... Ad., U. S	367
Shickshinny, 1 bank, ● Luzerne	G 17	⊙ 28e ... U. S	1,456
Shields, (½ mile s. e. of Leetsdale, J 2) ● Allegheny		67rrr ... Ad	×
Shillington, ● Berks	K 18	123½ ...	678
Shiloh, Clearfield	H 9	Woodland, 55, 67 ... Ad., Am	278
Shimer, (mail to Santee) Northampton		22h ... ▭ U. S	×
Shimerville, Lehigh	J 19	⊙ 22h ... ▭U. S	261
Shindle, Mifflin	I 12	67z ... Ad	39
Shiner, Beaver	H 2	*Goehring*, 123 ... ▭U. S	×
Shingiss, Washington		114b ... ▭ Ad	×
Shingle Branch, Clinton	F 11	97a, b ...	×
Shinglehouse, ● Potter	C 9	⊙ 96 ... W., F. & Co	361
Shingletown, (2 miles w. of Boalsburg, I 11) Center		Oak Hall Station, 67 ... Ad	103
Shintown, Clinton	F 11	67s ... ▭Ad	×
Shipe, Northumberland		Trevorton, 112 ... U. S	×
Shippensburg, 1 bank, ● Cumberland	L 12	⊙ 43a, 112z ... Ad., U. S	3,228
Shippen Station, (P. O. name Sizerville) Cameron	E 9	⊙ 67al ... Ad	108
Shippensville, ● Clarion	F 5	⊙ 123d ... U. S	313
Shippingport, ● Beaver	I 1	214, 223, 226, 228, 229, 232 ...	161
Ship Road, Chester		67b ... ▭Ad	×
Shira, Butler	G 4	Hilliards, 11 ... W., F. & Co	36
Shiremanstown, ● Cumberland	L 14	⊙ 43a, 61 ... Ad	504
Shireoaks, ● Washington	K 3	67ccc ... ▭Ad	778
Shirland, Allegheny	J 2	Imperial, 90 ... Am	27
Shirley, Crawford	D 4	Titusville, 29, 67 ... Am	×
Shirleysburg, ● Huntingdon	K 11	⊙ 47a ... Ad	230
Shober, Somerset		8k ... ▭U. S	×
Shocks Mills, (P. O. name Rowenna) Lancaster	L 15	⊙ 67b ... Ad	163
Shoemakers, Monroe	H 21	Stroudsburg, 28, 60 ... Natl., U. S	83
Shoemakers, Schuylkill		42n, y ... ▭U. S	×
Shoemakersville, ● Berks	J 18	⊙ 67k, 112t ... Ad., U. S	563
Shoenberger, Huntingdon		67d ... ▭Ad	×
Shoenersville, Lehigh	I 20	Bethlehem, 22, 42, 112 ... U. S	183
Shoff, (3 miles s. of Safeharbor, M 16) Lancaster		67x ... Ad	78
Shohola, Pike	E 21	⊙ 30a ... W., F. & Co	183
Shohola Falls, Pike	F 21	Lackawaxen, 30 ... W., F. & Co	×
Shortrun, ● Potter	E 11	Cross Fork, 28, 97 ... ▭ Am	×
Shorts Mill, Elk	F 7	67u ... ▭Ad	×
Shoup, Westmoreland		67kkk ... ▭Ad	×
Shoups Creek, (mail to Schoffners Corners) Jefferson	F 6	20½a ... ▭ Ad	×
Shoustown, ● Allegheny	J 2	⊙121a, 214, 226, 228, 229, 232 ... Am	463
Shreiner, Lancaster		36, 112w ... ▭U. S	×
Shreiner, (2 miles w. of Shamokin Dam, H 14) Snyder		Selinsgrove, 67 ... Ad	×
Shrewsbury, 1 bank, ● York	N 15	*Shrewsbury Station*, 65 ... Ad	554
Shrewsbury Station, (P. O. name Railroad) York	N 15	⊙ 65a ... Ad	213
Shumans, Columbia	H 16	112mm ... ▭U. S	×
Shunk, ● Sullivan	E 15	Canton, 65 ... Ad	163
Shy Beaver, (R. R. name *Beaver*) Huntingdon	K 9	66a ... ▭Ad	163
Sibleyville, (4½ miles n. w. of Waterford, C 3) Erie		Waterford, 67 ... Ad	×
Siddonsburg, York	L 14	Bowmansdale, 112 ... U. S	203
Sideling Hill, Fulton	N 9	Everett, 66 ... Ad	57
Sidley, (2 miles w. of Devault, L 19) Chester		67l ... ▭Ad	×
Sidney, Indiana	H 6	104a ... ▭Am	13
Siegfried, 1 bank, ● Northampton		⊙ 22b ... U. S	131
Sigel, ● Jefferson	F 6	Brookville, 20½ ... Ad	161
Siglerville, ● Mifflin	I 12	Milroy, 67 ... Ad	26
Sigmund, Lehigh	J 19	Bartos, 112 ... U. S	54
Sigsbee, (3 miles n. of Mapletown, M 3) Greene		Waynesburg, 145 ... Ad	×
Siko, Wayne	E 20	Honesdale, 12, 30, Natl., W., ... F. & Co	×
Siles, (1½ miles n. of Oakford, L 21) Bucks		Oakford, 112 ... U. S	13
Silkworth, Luzerne	G 17	West Nanticoke, 28 ... ▭U. S	×
Sills, Bedford	L 8	67yy ... ▭Ad	×
Silvara, (2 miles s. of Opposition, D 17) ● Bradford		Skinners Eddy, 42 ... Ad., U. S	103
Silverbrook, ● Schuylkill	H 18	⊙ 42r ...	463
Silver Brook Junction, Schuylkill	H 17	⊙ 42p, r ... ▭Ad., U. S	×
Silvercreek, (R. R. name *New Philadelphia*) ● Schuylkill	I 17	112p ... U. S	×
Silver Creek Junction, (mail to Silver Creek) Schuylkill		112p ... ▭ U. S	×
Silverdale, ● Bucks	K 20	Doylestown, 112 ... U. S	255
Silverlake, Susquehanna	C 17	Montrose, 28, 91 ... U. S	79
Silvermills, (3 miles s. of Purcell, M 8) Bedford		Everett, 66 ... Ad	53
Silverspring, Lancaster	L 16	112r ... ▭U. S.	361
Silver Springs, Lycoming	F 12	100 ...	×
Silverton, Schuylkill	I 17	42r, 112s, 126½ ... ▭U. S	×
Silverville, Butler	I 3	Sarversville, 67 ... Ad	13
Simon, Wayne	E 20	*Lake Ariel*, 52 ... W., F. & Co	×
Simpson, (2 miles n. of Carbondale, E 19) ● Lackawanna		See Carbondale ...	×
Simon Seyfert, (mail to Gibralter) Berks		67k ... Ad	×
Simon Station, Wayne		41b ... Am	×
Simpson, McKean	D 8	19a ... ▭W., F. & Co	×
Simpsons Store, Washington	M 1	Claysville, 8 ... U. S	37
Singersville, Lehigh	I 19	68a ...	×
Sington, (2½ miles n. e. of Wallaceton, H 9) Clearfield		Wallaceton, 55, 67 ... Ad., Am	×
Sinking Spring, ● Berks	K 18	· 112l, r ... U. S	763
Sinking Valley, Blair	J 9	Tyrone, 67 ... Ad	29
Sinnamahoning, ● Cameron	F 10	⊙ 67s ... Ad	463
Sinns, Allegheny		121c ... ▭Am	×
Sionsen, Chester	L 18	112 ... ▭U. S	×
Sipes Mill, Fulton	M 10	Fort Loudon, 43 ... ▭Ad	167
Sipesville, Somerset	L 6	Somerset, 8 ... U. S	78
Sipler, Luzerne		42f ... ▭U. S	×
Sirwell, (P. O. name Templeton) Armstrong	H 5	67ag ... ▭Ad	178
Sitka, (mail to Dunbar) Fayette	L 4	8n ... ▭U. S	×
Sittler, ● Schuylkill	I 18	42r ... ▭U. S	×
Siverly, ● Venango	F 4	67ag ... ▭ Ad	783
Six mile Run, ● Bedford	L 9	Riddlesburg, 66 ... Ad	367
Sixpoints, Butler	G 4	Emlenton, 67 ... Ad	370
Sizerville, (R. R. name *Shippen Station*) ● Cameron	E 9	67al ... Ad	108
Skidmore, (1 mile w. of Eastbrook, G 2; R. R. name *East Brook Station*) Lawrence		67ar ... ▭ Ad	×
Skinners Eddy, ● Wyoming	E 17	· 42a ... U. S	108
Skippack, ● Montgomery	K 20	Collegeville, 106 ... U. S	368
Slab, York	N 16	Woodbine, 152 ... Ad	103
Slack Water, Lancaster	M 16	See Lancaster ...	×
Slate Belt, Adams	L 12	64 ... ▭U. S	×
Slatedale, ● Lehigh	L 19	42u ... ▭U. S	529
Slateford, Northampton	H 21	Portland, 9, 28, 44 ... U. S	309
Slatehill, York	N 17	152 ... ▭Ad	153
Slatelick, ● Armstrong	I 4	Rosston, 67 ... ▭Ad	162
Slaterun, ● Lycoming	F 12	⊙ 55h, 130 ... Am	563
Slate Run Junction, Clinton	E 11	25a ...	×
Slate Valley, Northampton		44 ... ▭U. S	×
Slatington, 1 bank, ● Lehigh	I 19	⊙ 42t, u, 44, 112c ... Natl., U. S.	3,773
Sliter, (mail to Pleasant Valley) Bucks		124½ ...	×
Sligo, Allegheny	I 4	67zz ... ▭Ad	×
Sligo, ● Clarion	G 4	67ak ... Ad	505
Slipperyrock, 1 bank, ● Butler	G 2	Kelsters, 11 ... W., F. & Co	993
Sloan, (2 miles n. w. of Nihill, J 5) ● Westmoreland		Crabtree, 67 ... Ad	×
Slocum, Luzerne	G 17	42d ... ▭U. S	×
Slonaker, Chester	L 19	Phoenixville, 67, 112 ... Ad., U. S	53
Smathers, Indiana	J 5	Homer City, 67 ... Ad	19
Smedley, Chester	K 19	St. Peters, 112 ... U. S	261
Smelter, (2 miles w. of Barnards, H 5) Armstrong		Kittanning, 67 ... Ad	×
Smethport, 1 bank, ● McKean	D 8	⊙ 19a, 67am, 69a, 070, 93d, Am., ... W., F. & Co	1,704
Smicksburg, ● Indiana	H 6	Kittanning, 67 ... Ad	237
Smiley, Fayette		8f ... ▭ U. S	×
Smith, Allegheny		67aaa ... ▭Ad	×
Smithdale, (1½ miles s. of Blythedale, K 3) Allegheny		121c ... ▭Am	×
Smithdale, Westmoreland		121c ... ▭ Am	×
Smithfield, ● Fayette	M 3	⊙ 8p, w ... U. S	525
Smithmill, ● Clearfield	I 8	Ramey, 67, 115 ... Ad	268
Smiths, Potter	D 12	23f ... ▭W., F. & Co	×
Smiths Camp, (mail to Munderf) Jefferson	F 6	20½b ... ▭ Ad	×
Smiths Ferry, ● Beaver	I 1	· 67sss, 214, 223, 226, 228, 232 ... Ad	209
Smiths Junction, McKean	C 8	30a ... ▭ W., F. & Co	×
Smiths Run, McKean	E 8	67t ... ▭Ad	×
Smiths Station, York	N 14	146c ... Ad	78
Smithsville, (P. O. name Eighty Four) Washington	L 2	8t ... U. S	69
Smithton, 1 bank, ● Westmoreland	L 4	⊙ 8f, 121c ... U. S	861
Smithville, ● Lancaster	M 17	See Lancaster ...	263
Smithy, (mail to Newhaven) Fayette		8f ... ▭ U. S	×
Smock, ● Fayette	M 3	67ccc ... Ad	534
Smokerun, ● Clearfield	I 8	67oo ... Ad	×
Smyrna, Lancaster	M 17	Christiana, 67 ... Ad	162
Smyser, (P.O. name Seven Valleys) York	M 15	65a ... Ad.	428
Snedekerville, (R. R. name *Snediker*) Bradford	D 14	65f ... Ad	163
Snook, Mifflin		...	432
Snow, (3 miles e. of Leraysville, D 17) Bradford		Rummerfield, 42 ... U. S	×
Snowden, (P. O. name Epton) Allegheny	K 3	8t ... ▭U. S	×
Snowshoe, ● Center	H 10	· 55a, 67tt ... Ad., Am	1,00
Snow Shoe Intersection, Center	H 11	· 67hh, tt ... ▭Ad	×
Snyder, Indiana	J 5	67zz ... ▭ Ad	×
Snyder, Northampton		22h ... ▭U. S	×
Snyder, Mercer		128 ... ▭Ad	×
Snyders (3½ miles e. of Kepner, I 18) Schuylkill		Kepner, 42 ... ▭U. S	34
Snyders, York		152 ... ▭Ad	×
Snydersburg, Clarion	F 5	123d ... ▭U. S	×
Snydersville, Monroe	H 20	Stroudsburg 28, 60 ... Natl., U. S	168
Snydertown, Center		27a ...	
Snydertown, ● Northumberland	H 15	⊙ 65e, 112l ...	
Sober, Center	I 12	Coburn, ...	
Social Hall, Indiana	J 5	67zz ... ▭Ad	×
Soho, Allegheny	J 3	8f ... ▭U. S	×
Soldier, (3 miles n. w. of Sykesville, G 7) Jefferson		Sykesville, 18b ... Am	×
Soldier Run Mine, Jefferson	G 7	125 ... ▭ Ad	×
Solebury, (1½ miles s. w. of Center Bridge, K 22) Bucks		New Hope, 112 ... ▭U. S	109
Solomon Gap, Luzerne		⊙ 22a ... ▭U. S	178
Somerfield, ● Somerset	N 5	*Somerfield Station*, 8 ... U. S	×
Somerfield Station, Somerset	N 5	· 8l ... U. S	×
Somerset, 3 banks, ● Somerset	L 6	⊙ 8m ... U. S	1,834
Somerslane, Tioga	C 13	30f ... ▭W., F. & Co	103
Somerton, (Station Philadelphia P. O.) ● Philadelphia		⊙ 112d ... U. S	×
Somerville, Tioga	E 17	55g ... ▭Am	×
Sonestown, ● Sullivan	F 18	46, 149 ... U. S	483
Song Bird, McKean	C 8	67an ... ▭Am	×
Sonman, Cambria	K 4	67e ... ▭Ad	×
Sonora, Butler	H 5	See Butler ...	29
Soudersburg, (1½ miles w. of Paradise, L 17) Lancaster		Leaman Place, 67, 136 ... Ad	108
Souderton, 1 bank, ● Montgomery	K 20	⊙ 112b ... U. S	1,077
Southampton, ● Bucks	K 21	⊙ 112xx ... U. S	508
Southampton, Somerset		8f ... ▭U. S	×
Southard, McKean	D 8	Aiken, 19 ... ▭W., F. & Co	×
South Auburn, Susquehanna	E 17	Skinners Eddy, 42 ... Ad., U. S	78
South Bend, ● Armstrong	I 5	*Apollo Station*, 67 ... Ad	163
South Bethlehem, Armstrong		...	183
South Bethlehem, 2 banks, ● Northampton	J 20	⊙ 42t, 112b ... U. S	13,241
South Birdsboro, Berks		112bbb ... ▭ U. S	×
Southbranch, Bradford	E 16	42b ... ▭U. S	58
South Branch, McKean	D 8	93b ...	×
South Branch, (P. O. name New Sinsheim) York	N 14	146c ... ▭Ad	×
South Burgettstown, ● Washington	K 1	Burgettstown, 114 ... Ad	×
South Canaan, ● Wayne	E 20	*Lake Ariel*, 52 ... W., F. & Co	261
South Canonsburg, Washington		...	610
South Chester, Delaware		112cc ... ▭U. S	×
South Connellsville, (mail to Connellsville) Fayette		8f ... ▭ U. S	×
South Cornwall, Lebanon		36, 112w ... ▭U. S	×
South Danville, (P. O. name Riverside) Northumberland	H 15	67o ... ▭ Ad	418
South Delta, York	N 16	152 ... Ad	×
South Easton, Northampton	I 20	42t ... ▭U. S	5,720
South Eaton, Wyoming	F 18	Tunkhannock, 42, 91 ... Ad., U. S	×
South Evansville, Berks	J 18	Leesport, 67 ... Ad	163
Southfork, ● Cambria	K 7	⊙ 67e, ppp ... Ad	2,635
South Gaines, (mail to Gaines) Tioga		23a ... ▭ Am	×
South Gibson, ● Susquehanna	D 19	Hop Bottom, 28 ... ▭U. S	261
South Greensburg, Westmoreland		...	700
South Hatfield (1½ mile s. e. of Hatfield, K 20) ● Montgomery		112b ... ▭U. S	246
South Hermitage, Lancaster	L 18	Honey Brook, 67 ... Ad	59
South Hill, Bradford	D 16	Wyalusing, 42 ... U. S	×
South Monaca, Beaver		121a ... ▭Ad	×

Ad., Adams Ex. Am. American Ex. Natl., National Ex. U. S., United States Ex. W., F. & Co., Wells, Fargo & Co. Ex. W. J., West Jersey Ex.

TOWN. COUNTY. INDEX.	RAILWAY, or, if not on a Railroad, nearest station. EX.	POP.
South Montrose, ● Susquehanna, D 17	12s, U. S	78
South Mountain, Berks	112l, ▭ U. S	×
South Mountain Summit Siding Adams	112aa, ▭ U. S	×
South Oil City, Venango, F 4	67ag, 98, ▭ Ad	×
South Pennsylvania Junction Franklin, M 11	43b, d, ▭ Ad	×
South Philipsburg, Center		497
South Pottstown, Montgomery	112i, ▭ U. S	×
South Renovo, Clinton		1,225
South Side, (Station, Oil City P. O.) ● Venango	See Oil City	×
South Side, (Station Pittsburg P. O.) ● Allegheny	⊙ See Pittsburg	×
Southside, York	152, ▭ Ad	×
South Sterling, ● Wayne, G 20	Gouldsboro, 28, U. S	209
South Strabane, Washington, L 2	Washington, 8, 114, 145, Ad., U. S	29
South Warren, Bradford, D 17	Rummerfield, 42, U. S	13
South Washington, Washington		1,230
South Waverly, Bradford		1,215
South West, (mail to Philadelphia) Philadelphia	See Philadelphia	×
Southwest, (R. R. name *Hecla*) ● Westmoreland, L 4	67kkk, Ad	831
South Wilkes Barre, Luzerne	⊙ 22a, 67o, ▭ Ad., U. S	×
South Williamsport, ● Lycoming, G 14	See Williamsport	3,328
South Witmer Junction, Clearfield, I 8	104e, ▭ Ad	×
Sowash, (P. O. name McClarran) Westmoreland, K 5	67lll, ▭ Ad	×
Spangler, ● Cambria, J 7	⊙ 55e, 67rr, zzz, Ad	1,616
Spangsville, Berks, K 19	See Reading	43
Sparta, Washington, L 1	Washington, 8, 114, 145, Ad., U. S	43
Spartansburg, 1 bank, ● Crawford, D 4	⊙ 67ao, Ad	188
Spealman, Fayette	8l, ▭ U. S	×
Speeceville (4 miles n. of Dauphin K 14) Dauphin	65b, ▭ Ad	×
Speelman, (R. R. name *Madley*) Bedford, M 7	67xx, ▭ Ad	58
Speers ● Washington, L 3	⊙ 225, 230	369
Spinnerstown, ● Bucks, J 20	Pennsburg, 106, U. S	161
Sporting Hill, Lancaster, L 16	Manheim, 36, 112, U. S	261
Spotswood, (3½ miles n. e. of Churchtown, L 18) Lancaster	Beartown, 67, Ad	×
Spraggs, Greene, N 2	Waynesburg, 145, Ad	29
Spraguerville, (P. O. name Analomink) Monroe, H 21	⊙ 28d, U. S	190
Sprankle Mills, Jefferson, H 6	Walston, 18, ▭ Am	93
Springboro, 1 bank, ● Crawford, D 2	⊙ 11a, W., F. & Co	603
Springboro Station, Crawford, D 1	67aan, Ad	×
Springbrook, Lackawanna, F 19	Moscow, 28, U. S	108
Spring Brook Station, Lackawanna, F 18	60b, ▭ Natl	×
Springchurch, Armstrong, J 4	*Apollo Station*, 67, Ad	163
Spring City, 1 bank, ● Chester, L 19	⊙ 67k, zzz, Ad., U. S	2,566
Spring Creek, Elk, E 7	123d, ▭ U. S	×
Spring Creek, Lehigh	112ss, ▭ U. S	×
Springcreek, ● Warren, D 4	⊙ 67w, Ad	261
Springdale, ● Allegheny, J 4	⊙ 67zz, Ad	1,300
Spring Dell, Chester	67t, ▭ Ad	×
Springers, (mail to Morrisons) McKean	67at, ▭ Ad	×
Springet, (3 miles n. of York M 15) York	York, 65, 67, 146, 152, Ad	×
Springfield, Bradford, D 14	Troy, 65, Ad	344
Springfield, (P. O. name North Springfield) Erie, C 1	⊙ 41, 56, Am	103
Springfield Junction, (P. O. name Ganister) Blair, J 9	⊙ 67ff, gg, ▭ Ad	407
Springforge, (R. R. name *Spring Grove*) ● York, M 14	67y, 146e, Ad	1,003
Spring Garden, (Station Philadelphia P. O.) ● Philadelphia	See Philadelphia	1,015
Spring Garden, Schuylkill	42e, ▭ U. S	×
Spring Garden, (2 miles s. of Alvira, G 14) Union	Allenwood, 112, U. S	×
Spring Garden Junction, Schuylkill, I 17	42e, ▭ U. S	79
Springgrove, Lancaster, L 17	Cedar Lane, 67, Ad	×
Spring Grove, (P.O. name Springforge) York	⊙ 67y, 146e, Ad	1,005
Springhill, ● Bradford, E 17	Laceyville, 42, U. S	59
Spring Hill Junction, (mail to Philipsboro) Clearfield	67mm, ▭ Ad	×
Springhope, Bedford, L 8	Napier, 67, ▭ Ad	163
Springhouse, ● Montgomery, L 21	Penllyn, 112, U. S	263
Spring Mill, Lehigh	42t, ▭ U. S	×
Spring Mill, (P. O. name William Penn) Montgomery, L 20	⊙ 67k, 112e, Ad., U. S	959
Spring Mills, (R. R. name *Rising Springs*) ● Center, I 12	⊙ 67r, Ad	209
Springmount, Montgomery, K 20	⊙ 112ww, U. S	203
Springrun, Franklin, L 11	Shippensburg, 43, 112, Ad., U. S	204
Springton, Chester	67h, ▭ Ad	×
Springtown, ● Bucks, J 20	124½, ▭ U. S	261
Springvale, York, M 15	152, Ad	78
Springville, ● Susquehanna, E 18	42n, U. S	260
Spruce, Indiana, I 7	Grant, 67, ▭ Ad	29
Sprucecreek, ● Huntingdon, J 9	⊙ 67d, Ad	461
Sprucegrove, Lancaster, N 17	78, ▭ Ad	78
Sprucehill, ● Juniata, J 12	142	285
Spry, York, M 15	York, 65, 67, 146, 152, Ad	261
Squaretop, Wyoming, F 18	Falls, 42, U. S	×
Stahlstown, ● Westmoreland, L 5	Stewarton, 8, ▭ U. S	156
Stailey, Lycoming, E 12	25c	×
Staley, (2 miles s. w. of Emigsville, M 15) York	Emigsville, 65, Ad	32
Stambaugh, Fayette	67fff, ▭ Ad	×
Stamford, (4 miles s. e. of Portersville, H 2) Butler	Zelienople, 123, U. S	×
Standard, (2 miles s. of Lanark, J 20) Lehigh	Allentown, 22, 42, 106, 112, U. S	79
Standard, Westmoreland, L 4	8r, ▭ U. S	×
Standard Mines, Somerset	8h, ▭ U. S	×
Standing Stone, Bradford, D 16	⊙ 42a, U. S	29
Stanfield, Blair, K 8	67bb, ▭ Ad	×
Stanhope, Schuylkill, J 16	112ff, ▭ U. S	×
Stanley, Clearfield, G 7	18b, h, Am	×
Stanton, ● Jefferson, G 6	Brookville, 20½, Ad	109
Stantons Mill, Somerset, L 7	Hooversville, 8, U. S	91
Starjunction (R. R. name *Washington Mine*) ● Fayette, L 4	121e, 144½, ▭ Am	209
Starkville, (3 miles n. e. of East Lemon, E 18) Wyoming	Tunkhannock, 42, Ad., U. S	79
Starlight, ● Wayne, D 20	⊙ 59, Ad	×
Star Mines, Westmoreland	67mmm, ▭ Ad	×
Starners, Adams, M 13	⊙ 58, ▭ U. S	×
Starr, Huntingdon, L 10	47e	×
Starr, Forest, E 5	*Tionesta Station*, 67, Ad	×
Starrucca, ● Wayne, D 19	⊙ 13a, 30d, W., F. & Co	404
Starview, York, L 15	Mount Wolf, 65, Ad	108
State College, ● Center, I 10	15a, Ad	851
State Line, Fayette	8p, ▭ U. S	×
State Line, Mercer	30o, ▭ W., F. & Co	×
State Line, (P. O. name Goodell) McKean, C 8	67al, ▭ Am	×
Stateline, Franklin, N 11	Mason and Dixon, 43, ▭ Ad	209
State Line, (P. O. name Northville) Erie, B 3	⊙ 41a, ▭ Am	163
State Line Junction, Fayette	8o, p, 67xx, ▭ Ad., U. S	×
Stateline Mills, (R. R. name *Bullis Mills*) ● McKean, C 9	67al, Ad	203
Statler Mine, Somerset	8h, ▭ U. S	×
Staudtsville, (3 miles e. of Kepner, I 18) Schuylkill	Kepner, 42, ▭ U. S	×
Stauffer, ● Westmoreland, L 4	8r, u, ▭ U. S	1,004
Stauffers, Monroe, F 19	⊙ 60b, Natl	×
Steamburg, Crawford, D 1	See Linesville	209
Steam Valley, Lycoming, F 13	Trout Run, 65, Ad., W., F. & Co	×
Stearn, (mail to Eldred) McKean	67al, ▭ Ad	104
Steckman, (6 miles s. of Everett, M 9) Bedford	Everett, 66, Ad	×
Steelton, 1 bank, ● Dauphin, L 14	⊙ 060, 67b, 112n, Ad., U. S	12,086
Steelville, Chester, M 18	Atglen, 67, Ad	103
Steiners, Center, H 9	67mm, ▭ Ad	×
Steins, Schuylkill	112t, ▭ U. S	×
Steinsburg, Bucks, J 20	Shelly, 112, U. S	461
Steinsville, Lehigh, I 18	Wanamakers, 112, U. S	439
Stemlersville Carbon, H 19	Weissport, 22, U. S	161
Stenger, (3 miles e. of Fannetsburg L 11) Franklin	Shippensburg, 43, 112, 146, Ad., U. S	29
Stephens Corners, (3 miles w. of Leraysville, D 17) Bradford	Rummerfield, 42, U. S	×
Sterling, Clearfield, I 9	67oo, 115, ▭ Ad	161
Sterling, ● Wayne, F 20	Moscow, 28, U. S	×
Sterling Mines, Fayette	8f, ▭ U. S	×
Sterling No. 10, Cambria, I 7	67tt, ▭ Ad	×
Sterling Run, ● Cameron, F 10	⊙ 67s, Ad	306
Sterners, (4½ miles n. of Kresgeville, H 19) Monroe	Lehighton, 22, 42, U. S	63
Sterrettania, Erie, C 2	Fairview, 56, Natl	361
Sterretts Gap, Perry, K 13	Carlisle, 43, 112, Ad., U. S	×
Stetlers, Lehigh	112uu, ▭ U. S	×
Stetlersville, Lehigh, I 19	68a	267
Steuben, (6 miles n. w. of Lycoming, F 13) Lycoming	Trout Run, 65, Ad	×
Steuben, Northampton, I 20	22h, ▭ U. S	×
Stevens, ● Lancaster, L 17	⊙ 112v, U. S	209
Stevenson, (3 miles s. w. of Nichols, N. Y., C 17) Bradford	Sayre, 42, U. S	×
Stevens Point, Susquehanna, C 19	13a, 30d, ▭ Natl., W., F. & Co	367
Stevensville, ● Bradford, D 17	Wyalusing, 42, U. S	261
Stewart, Juniata	142, ▭ Ad	×
Stewarton, Fayette, M 5	8f, ▭ U. S	867
Stewart Run, Forest, E 4	*Tionesta Station*, 67, Ad	×
Stewarts, (mail to Cliffmine) Allegheny	90, ▭ Am	×
Stewarts, (mail to Corry) Erie, C 4	87ao, ▭ Ad	×
Stewarts, Carbon, H 18	42n, ▭ U. S	×
Stewarts, Cumberland, L 12	43a, ▭ Ad	×
Stewarts Station, Westmoreland, K 4	67e, ggg, Ad	461
Stewartstown, 1 bank, ● York, N 16	⊙ 134, Ad	573
Stickel, Fayette, L 4	Dawson, 8, U. S	13
Stickney, McKean, C 7	See Bradford	×
Stiffler, Blair, K 8	67bb, ▭ Ad	×
Stillwater, ● Columbia, G 16	⊙ 17a, U. S	177
Stillwater, Susquehanna, E 19	13a, 30d, ▭ Natl., W., F. & Co	×
Stiltz, York, N 15	New Freedom, 65, 134, Ad	39
Stines Corner, Lehigh, I 19	New Tripoli, 112, U. S	109
Stobo, Beaver	121a, ▭ Am	×
Stockdale, (1 mile n. of Roscoe, L 3) Washington	67eee, Ad	731
Stockertown, ● Northampton, I 10	9e, U. S	261
Stockton, ● Luzerne, H 18	42l, U. S	981
Stockton Breaker No. 2, (mail to Stockton) Luzerne, H 18	42bb, ▭ U. S	×
Stockton Junction, Luzerne	42bb, 45a	×
Stoddartsville, Luzerne, G 19	White Haven, 22, 42, U. S	261
Stokesdale, ● Tioga, D 13	55f, Am	266
Stokesdale Junction, Tioga, D 12	⊙ 55f, h, ▭ Am	×
Stoneboro, ● Mercer, F 2	⊙ 41b, 67ar, Ad	1,061
Stone Bridge, Franklin, M 11	43d, ▭ Ad	×
Stonechurch, Northampton, H 21	Portland, 9, 28, 44, U. S	261
Stonedale, (3 miles n. of Glenfield, J 2) Allegheny	Glenfield, 67, Ad	×
Stone Glen, Dauphin	112ff, ▭ U. S	×
Stoneham, ● Warren, D 6	⊙ 67w, 139f, Ad	209
Stonehenge, (2 miles e. of Chambersburg, M 12) Franklin	See Chambersburg	103
Stone Mill, Tioga, E 13	30e, ▭ W., F. & Co	×
Stone Quarries, Clearfield, H 8	18b, ▭ W., F. & Co	×
Stone Quarry, Erie, C 2	Girard, 11, 56, Natl., W., F. & Co	×
Stoner, York, M 15	67y, ▭ Ad	×
Stoneridge, (10 miles s. of Warren, D 6) Warren	Warren, 29, 67, Ad., Am	×
Stonersville, Berks, K 18	See Reading	208
Stone Siding, Schuylkill, J 17	⊙ 112ff, ▭ U. S	×
Stonetown, (2½ miles n. e. of Exeter Station, K 18) Berks	Exeter Station, 112, ▭ U. S	263
Stonington, Northumberland, H 15	Snydertown, 65, 112, Ad., U. S	×
Stonybrook, York, M 15	67y, Ad	209
Stony Creek, Berks, J 17	67k, ▭ Ad	×
Stony Creek, Cambria	8m, 69½, ▭ U. S	×
Stony Creek, Carbon, H 19	12d, ▭ U. S	×
Stonycreek, Somerset, M 7	Berlin, 8, U. S	109
Stony Creek, Schuylkill	⊙ 112i, ▭ U. S	×
Stony Creek Mills, ● Berks, K 18	See Reading	162
Stonyfork, ● Tioga, E 12	Wellsboro, 55, Am	161
Stonypoint, Crawford, E 1	⊙ 30a, W., F. & Co	43
Stonyrun, Berks, J 18	Kempton, 112, U. S	136
Stonytown Ferry, Columbia	67o, ▭ Ad	×
Stoops, (mail to Shoustown) Allegheny	121a, 214, 226, 228, 282, ▭ Am	29
Stoopville, Bucks	Newtown, 109, U. S	×
Stormstown, ● Center, I 10	Port Matilda, 67, Ad	129
Stormville, Monroe, H 20	Stroudsburg, 28, 60, Natl., U. S	103
Stottsville, Chester, M 18	67l, ▭ Ad	×
Stouchsburg, ● Berks, K 17	Sheridan, 112, U. S	379
Stouts, Northampton, I 21	Easton, 9, 22, 42, Ad., U. S	163
Storer, Huntingdon, J 9	67ll, ▭ Ad	×
Stoverdale, Dauphin	112m, ▭ U. S	×
Stowe, (2 miles w. of Pottstown, K 19) ● Montgomery	67k, 112t, ▭ Ad., U. S	×
Stowell, (4 miles w. of Jenningsville, E 17) Wyoming	Mehoopany, 42, U. S	×
Stoystown, ● Somerset, L 6	⊙ 8m, U. S	306
Strafford, ● Chester, L 18	67b, Ad	203
Straight, Elk, E 8	67t, zzz, Ad	263
Strangford, Indiana	67zz, ▭ Ad	×
Straits, Forest	139a, ▭ Ad	×
Strasburg, 1 bank, ● Lancaster, M 17	136	916
Strattonville, ● Clarion, G 5	Clarion, 123, U. S	262
Straub, (2 miles n. of Bard, M 8) Bedford	Bard, 67, Ad	53
Strause, (2½ miles w. of West Leeport, J 18) Berks	West Leesport, 112, U. S	×
Strausstown, ● Berks, J 17	Berks, 112, ▭ U. S	563
Strawberry Ridge, (4 miles s. of White Hall, G 15) Montour	*Derry*, 26, ▭ Ad	×
Strawbridge, Lycoming, F 15	149, ▭ U. S	×
Strawhill, Bradford	Wysox, 42, U. S	×
Strawn, (3 miles s. e. of Addison, N 5) Somerset	Confluence, 8, U. S	53
Stremmels, Adams	146e, ▭ Ad	×
Strickersville, ● Chester, N 19	Kelton, 110, Ad	209
Strickhauser, York, M 15	146f, ▭ Ad	×
Stricklers, Fayette	225	×
Strinestown, York, L 15	York, 65, 67, 146, 152, Ad	309
Stringtown, Allegheny	121e, ▭ Am	×
Strobleton, Clarion, F 5	Tylersburg, 123, U. S	29
Strodes Mills, Mifflin, J 11	Lewistown, 67, Ad	203
Stronach, Clearfield, H 8	18l, 67mm, ▭ Ad., Am	×
Strong, (R. R. names *Green Ridge* and *Alaska*) ● Northumberland, I 16	65e, 112ll, pp, ▭ Ad., U. S	×
Strongstown, ● Indiana, J 6	Indiana, 67, Ad	78
Stroudsburg, 2 banks, ● Monroe, H 20	⊙ 28d, 60a, b, Natl., U. S	3,450
Strouds Mill, Sullivan, E 16	42f, ▭ U. S	×
Strouptown, (1½ miles s. w. of Olive, I 14) Snyder	Dalmatia, 65, ▭ Ad	263
Struble, Center, I 10	15a, b, ▭ Ad	×
Struthers, (mail to Warren) Warren, D 6	⊙ 67ag, Ad	×
Stuartville, Columbia	42n, ▭ U. S	×
Stull, ● Wyoming, F 17	⊙ 42f, U. S	×
Stull, (mail to Altoona) Blair	115a, ▭ Am	×
Stump Hill, (mail to Grafton) Huntingdon	66a, ▭ Ad	×
Sturgeon, ● Allegheny, K 2	114a, Ad	1,009
Sturgis, (1 mile n. of Chapinville, D 8) Crawford	See Union City	×
Sturtevant, (3 miles s. of Centerville, D 4) Crawford	Centerville, 67, Ad	×
Suedberg, Schuylkill, J 16	⊙ 112gg, U. S	263
Sugarcreek, Venango, F 3	⊙ 30p, ▭ W., F. & Co	×
Sugargrove, 1 bank, ● Warren, C 5	Youngsville, 29, 67, Ad., Am	511
Sugarhill, Jefferson, G 7	18g, ▭ Am	161
Sugar Hill, Washington	8t, ▭ U. S	×
Sugarlake, Crawford, E 3	Cochranton, 30, W., F. & Co	43
Sugarloaf, (R. R. name *Tomhicken*) Luzerne, H 17	42p, 45a, 67m, Ad	×
Sugarloaf, Columbia	17a, ▭ U. S	×
Sugarloaf, Luzerne, H 17	67m, Ad	×
Sugar Notch, ● Luzerne, G 18	22c, 42d, ▭ U. S	1,887
Sugarrun, ● Bradford, E 16	42a, ▭ U. S	361
Sugar Run, (mail to Kinzua) Warren, C 6	⊙ 30a, 67ag, Ad	×
Sugartown, ● Chester, M 20	West Chester, 67, 110, Ad., U. S	54
Sullivan, Tioga, D 14	Mansfield, 30, W., F. & Co	×
Sulphur Springs, Bedford, M 8	67xc, Ad	29
Sulphur Spring, Perry	107, ▭ Ad	×
Summerdale, (mail to Franklin) Philadelphia	112e, ▭ U. S	×
Summerhill, ● Cambria, K 7	67e, Ad	591
Summerville, ● Jefferson, G 5	⊙ 67ah, Ad	380
Summit, Bedford, K 8	103	×
Summit, Cambria, J 8	Cresson, 67, Ad	107
Summit, Center, I 9	67mm, ▭ Ad	×
Summit, (mail to Sabula) Clearfield, G 7	67ah, ▭ Ad	×
Summit, Clearfield, H 9	55a, ▭ Am	×
Summit, Columbia	67p, ▭ Ad	×
Summit, (P. O. name Center Road Station) Crawford, D 1	⊙ 67www, Ad	263
Summit, Dauphin, K 15	21	×
Summit, (mail to Spartansburg) Erie, D 4	67ao, ▭ Ad	×
Summit, Fayette, L 4	8r, ▭ U. S	×
Summit, Forest, E 5	63a	×
Summit, Franklin, M 12	43a, ▭ Ad	×
Summit, Lycoming, F 12	4	×
Summit, Northampton	22h, ▭ U. S	×
Summit, McKean, D 8	124a	×
Summit, Potter, D 11	23c, 97a, ▭ Am	×
Summit, (P. O. name Brownlee) Tioga, E 13	55f, ▭ Am	101
Summit, Tioga, D 12	23, ▭ W., F. & Co	×
Summit, (mail to Everson) Westmoreland	67mmm, ▭ Ad	×
Summit, (P. O. name Hokes) York, N 14	⊙ 146e, ▭ Ad	56
Summithill, ● Carbon, H 18	Lansford, 22, U. S	2,986
Summit Mills, (R. R. name *Hamilton No. 1*) Somerset, M 6	8l, ▭ U. S	263
Summit Mines, (R. R. name *Tinsman*) Fayette, L 4	8r, ▭ U. S	263
Summit Siding, Cumberland, L 14	43c, ▭ Ad	×
Summit Station, (R. R. name *Hammon*) Schuylkill, J 17	112ff, U. S	109
Summit Switch, Luzerne, G 18	60b, ▭ Natl	×
Summitt Drift, McKean, D 9	124b	×
Summit Transfer, (mail to Newhaven) Fayette	121e, ▭ Am	×
Sumner, Allegheny, J 3	67zz, ▭ Ad	×
Sumneytown, ● Montgomery, K 20	Green Lane, 106, U. S	367
Sunbeam, (4 miles s. of Chambersburg, M 12) ● Franklin	See Chambersburg	27
Sunbury, 2 banks ● Northumberland, H 14	⊙ 65b, c, e, 67o, q, z, 112ll, Ad., U. S	9,810
Suncliff, Indiana, J 6	Indiana, 67, Ad	29
Sundale (3½ miles e. of Ottsville, J 21) Bucks	Quakertown, 112, 124½, U. S	53
Sunderland, (mail to Burnside) Clearfield	55m, ▭ Am	×
Sunderlinville, ● Potter, D 11	Potterbrook, 55, Am	301
Sunflower, (4 miles w. of Rochester, I 2) Beaver	See Rochester	×
Sunnyburn, (1½ miles n. w. of Slab, N 16) York	Woodbine, 152, Ad	29
Sunny Side, (P.O. name Menallen) Adams, M 13	58, U. S	129
Sunnyside, (R. R. name *Watson*) ● Allegheny, K 3	121d, 225, ▭ Am	207
Sunol, (4 miles w. of Milledgeville, E 2) Mercer	Cochranton, 30, W., F. & Co	×
Sunset, Butler, I 3	67bbb, ▭ Ad	×
Sunset, Huntington	Petersburg, 67, Ad	×
Sunset, (R. R. name *McCracken*) Washington, L 2	145, ▭ Ad	49
Sunshine, (1½ miles e. of Watertown, G 17) Luzerne	Shickshinny, 28, Ad., U. S	×
Sunville, Venango, E 3	Titusville, 29, 67, Am	92
Suplee, (R. R. name *Dampman*) Chester, L 18	67h, ▭ Ad	37
Surgeons Hall, Allegheny, K 3	8t, ▭ U. S	59
Susquehanna, 2 banks, ● Susquehanna, C 19	⊙ 30a, c, d, W., F. & Co	3,813
Susquehanna Bridge, Clearfield	67mm, ▭ Ad	×
Sutersville, (R. R. name *Suter*) ● Westmoreland, K 3 Penn 18	8f, U. S	814
Suttee, (1½ miles n. e. of Lockville, F 18) Wyoming	Broughton, 8, ▭ U. S	×
Suttonscreek, (2 miles e. of Orange, F 18) Luzerne	See Pittston	29
Swales, (1½ miles w. of Cocolamus, I 13) Juniata	Dalmatia, 65, ▭ Ad	104
Swam, (2 miles e. of East Berlin, M 11) York	East Berlin, 146, Ad	78
Swamp Creek, Elk, E 8	71b	×
Swanville, Erie, C 2	⊙ 11a, 41a, 56, 67uuu, Am	99
Swarthmore, ● Delaware, M 20	⊙ 110b, Ad	903
Swarts, Greene, M 2	135, ▭ Ad	28
Swartzville, (1½ miles n. of Reamstown, L 17) Lancaster	Denver, 112, U. S	29
Swatara Station, ● Dauphin, K 15	⊙ 112t, U. S	362
Swaynes Siding, (mail to Derby) Delaware	8a, U. S	×
Swedeland, (2 miles e. of Bridgeport, L 20) ● Montgomery	⊙ 112l, U. S	505
Sweden, Potter, D 10	38b, ▭ Am	×
Sweden Valley, ● Potter, D 10	38b, ▭ Am	461
Swedesford Junction, Montgomery	112e, ▭ U. S	×
Swedesford Road, Chester	67l, ▭ Ad	×
Sweetbrier, (5 miles s. of Wellsboro, D 12) Tioga	Wellsboro, 55, Am	×
Sweet Valley, ● Luzerne, G 17	Hunlock Creek, 28, U. S	240
Swengel, Union, H 13	Mifflinburg, 67, Ad	261
Swenoda, Montour		×
Swift Creek, Schuylkill	112p, ▭ U. S	×
Swiftwater, ● Monroe, G 20	Mount Pocono, 28, U. S	78
Swineford, (1 mile s. e. of Middleburg, I 14) ● Snyder	Middleburg, 67, Ad	×
Swissvale, ● Allegheny	⊙ 67e, Ad	1,716
Switch Back, Schuylkill, H 18	42a, ▭ U. S	×
Switchback, (mail to Waymart) Wayne	13b, ▭ Natl	×
Switzer, (2 miles s. e. of Lynnville, I 19) Lehigh	New Tripoli, 112, U. S	109
Swoyer, Berks	112r, ▭ U. S	×
Swoyerville, Luzerne		2,264
Sylberton, (mail to Wildwood Springs) Cambria, J 8	67ss, ▭ Ad	×
Sybertsville, Luzerne, H 17	Sugarloaf, 42, 45, 67, ▭ Ad., U. S	104
Sycamore, Greene, M 2	135, Ad	19
Sygan, Allegheny, K 2	114e, ▭ Ad	×
Sykesville, ● Jefferson, G 7	⊙ 18b, Am	409
Sylvan, Franklin, N 10	Mercersburg, 43, Ad	268
Sylvan, Allegheny	2a, ▭ Ad	×
Sylvana, Perry	95a, ▭ Ad	×
Sylvania, ● Bradford, D 14	Troy, 65, Ad	208
Sylvester, ● Tioga, C 12	Westfield, 55, Am., W., F. & Co	27
Sylvis, Clearfield, I 7	Westover, 67, Ad	×
Syner, Lebanon, K 16	Annville, 112, U. S	29
T		
Tablerock, Adams, M 13	58, U. S	209
Tablet, (1½ miles e. of Devault, L 19) Chester	Devault, 67, Ad	37
Tabor, Philadelphia, L 21	112 b, d, ▭ U. S	×
Tabor Junction, Philadelphia	⊙ 112b, d, ▭ U. S	×
Tacony (Station Philadelphia P. O.) ● Philadelphia	⊙ 67a, 108, Ad	
Tafton, Pike, F 20	Hawley, 30, 52, W., F. & Co	161
Taintor, McKean, D 8	Big Shanty, 30, W., F. & Co	
Talley Cavey, Allegheny, J 3	Wildwood, 67, 123, Ad., U. S	59
Tally Ho, McKean, D 7	⊙ 93a	×
Tallmanville, Wayne, D 20	Starrucca, 13, 30, W., F. & Co	×
Talmage, (2 miles n. of Leacock, L 17) ● Lancaster	Leacock, 67, Ad	209
Tatmar, (1¼ miles e. of Unityville, G 15) Columbia	Muncy, 149, U. S	×
Tamanend, Schuylkill, H 17	⊙ 22f, 42n, p, 112mm, ▭ U. S	261
Tamaqua, 2 banks, ● Schuylkill, I 18	⊙ 22g, 112p, tt, U. S	7,267
Tambine, Elk, E 7	67s, ▭ Ad	×
Tanguy, (2½ miles s. of Sugartown, L 19) Chester	West Chester, 67, 110, Ad., U. S	29
Tank (½ mile s. of Briggsville, G 17) Luzerne	Zenith, 67, Ad	×
Tannehills, Somerset, M 5	Draketown, 8, ▭ U. S	461
Tanners Falls, Wayne, E 20	Honesdale, 13, 30, Natl., W., F. & Co	×
Tannersville, ● Monroe, H 20	⊙ Stroudsburg, 28, 60, Natl., U. S	×
Tannersville Station, Monroe	60b, Natl	×
Tannery, (P. O. name Lehigh Tannery) Carbon, G 18	12d, ▭ U. S	261
Tannery, (2½ miles s. of Parkwood, J 5) Indiana	Indiana, 67, Ad	×
Tannery, Luzerne, H 18	22a, ▭ U. S	×
Tannery, Potter, C 11	55g, ▭ Am	×
Tanoma, Indiana, I 6	Indiana, 67, Ad	37
Tarentum, 1 bank, ● Allegheny, I 3	⊙ 67zz, Ad	5,472
Tarport, McKean, C 8	9a, 67an, ▭ W., F. & Co	×
Tarrs, ● Westmoreland, L 4	⊙ *Bethany*, 67, Ad	361
Tatamy, ● Northampton, I 20	9e, U. S	260
Tatesville, Bedford, L 9	66a, ▭ Ad	161
Taurus, Columbia, G 16	Benton, 17, U. S	×
Taxville, (4 miles w. of York M 15) York	York, 65, 67, 146, 152, Ad	×
Taylor, Center, H 11	27b, ▭ Am	×
Taylor, Fayette	8o, U. S	×
Taylor, ● Lackawanna, F 18	⊙ 22a, 28e, Natl., U. S	4,215
Taylor, Mifflin	76, ▭ Ad	×
Taylor, Westmoreland	121e, ▭ Am	×
Taylors, Elk, E 8	71a	×
Taylors, McKean	18b, 19a, ▭ Am	×
Taylors, McKean, D 7	23e, ▭ Am	×
Tayloria, (1½ mil[illegible] N 17) Lancaster	Edwin, 78, ▭ Ad	37
Taylorstown, ● Washington, L 1	⊙ 8t, U. S	461
Taylorsville, Bucks, K 22	Yardley, 112, U. S	109
Teepleville, Crawford, D 2	Venango, 30, W., F. & Co	261
Telford, Bucks		181
Telford, ● Montgomery, K 20	⊙ 112b, U. S	901
Tellar, (4 miles n. e. of Union City, C 3) Erie	See Union City	×
Temple, ● Berks, J 18	⊙ 112l, U. S	879
Temple, Berks, J 18	67k, Ad	×
Templeton, (R. R. name *Stiwell*) ● Armstrong, H 5	⊙ 67ag, ▭ Ad	178
Tenmile, Washington, L 2	Washington, 8, 114, 145, Ad., U. S	78
Tenmile Bottom, Venango, F 4	See Oil City	58
Terminal Junction, Lehigh	112l, ww, ▭ U. S	×
Terrehill, ● Lancaster, L 18	Cedar Lane, 67, Ad	1,147
Terrytown, Bradford, E 16	Wyalusing, 42, U. S	78
Terwood, Montgomery, L 21	Rydal, 112, U. S	58
Texas, Lycoming, E 13	100	×
Texas Branch, Westmoreland	92	×
Texas Junction, (mail to Mt. Pleasant) Westmoreland	92	×
Thatcher, (2½ miles n. of Applebachsville, J 21) Bucks	Doylestown, 112, U. S	27
The Hunt, (P. O. name Broomall) Delaware, L 20	110e, ▭ Ad	261
Thickett, (r. f. d. from Erie) Erie	See Erie	×
Thisbe, Huntingdon, K 11	Newton Hamilton, 67, Ad	×
Thomas, Potter, D 11	23f, ▭ W., F. & Co	×
Thomas, (mail to Glenlron) Union	67r, ▭ Ad	×
Thomas, ● Washington, K 2	8t, U. S	89
Thomas Mill, Cambria, J 7	55a, 67pp, Ad., Am	×
Thomas Mine, Somerset	8g, ▭ U. S	×
Thomaston, Schuylkill	112r, ▭ U. S	×
Thomaston Colliery, Schuylkill	112r, ▭ U. S	×
Thomasville, York, M 14	⊙ 146e, Ad	367
Thompson, Allegheny	67ccc, ▭ Ad	×
Thompson, Beaver	67ttt, ▭ Ad	×
Thompson, Elk, F 7	69e	×
Thompson, Forest	139a, ▭ Ad	×
Thompson, Schuylkill	150	×
Thompson, ● Susquehanna, D 19	⊙ 13a, 30d, W., F. & Co	309
Thompson, (P.O. name Parthenia) Warren, D 5	⊙ 67ag, Ad	×
Thompson Run, (mail to Ellwood City) Beaver	121g, ▭ Am	×
Thompsontown, ● Juniata, J 13	*Millerstown Sta.*, 67, Ad	273
Thompsontown Station, Juniata, J 13	67d, Ad	×
Thompsonville, (r. f. d. from Canonsburg) Washington, K 2	Lawrence, 114, Ad	39
Thornbury, (r. f. d. from Westchester) Chester, M 19	Westtown, 110, Ad	104
Thorndale, ● Chester, L 19	67b, Ad	261
Thorndale, Sullivan, F 16	42w, ▭ U. S	×
Thornhill, ● Allegheny, I 2	*Bakerstown*, 123, U. S	561
Thornhurst, Lackawanna, G 20	Gouldsboro, 28, U. S	361
Thornton, Delaware, M 19	Cheney, 110, Ad	161
Thornton Junction, Erie, C 1	⊙ 56, 67mm, ▭ Am., U. S	×
Thrace, Allegheny	8f, ▭ U. S	×
Three Runs, (P. O. name Pottersdale) Clearfield, G 10	67r, ▭ Ad	196
Three Springs, ● Huntingdon, L 10	47a, Ad	196
Threetuns, Montgomery, K 21	Glenside, 112, U. S	309
Throop, ● Lackawanna, F 19	⊙ 59, Ad	2,204
Thunder Shower, McKean, D 7	144	×
Thurber, (1 mile e. of Coal Center, L 3) Fayette	Coal Center, 67, 225, 230, Ad	361
Thurlow, (mail to Chester) Delaware, M 20	⊙ 110a, 112aaa, Ad., U. S	×
Thurston, (2½ miles n. e. of Vernon, F 17) Wyoming	See Pittston	×
Tiadaghton, Tioga, E 12	⊙ 41½, 55h, 138, Am	53
Tidal, Armstrong, H 5	Rimer, 67, Ad	27
Tidioute, 1 bank, ● Warren, D 5	⊙ 67ag, Ad	1,237
Tie, (R. R. name *Edsons*) Columbia, G 16	17a, ▭ U. S	×
Tiel Kane, (mail to Guffey) McKean, D 7	93b	×
Tiffany, Susquehanna, D 18	28c, ▭ U. S	×
Tilden, York, M 15	York, 65, 67, 146, 152, Ad	261
Tillie, (1 mile e. of McKnightstown, M 13) Adams	Orrtanna, 146, Ad	29
Tillotson, (2 miles e. of [illegible] D 3) Crawford	Centerville, 67, Ad	×
Timblin, (2½ miles s. w. of Ringgold, H 6) Jefferson	*Fordham*, 104, Ad	13
Time, Greene, M 1	Deer Lick, 145, Ad	27
Timicula, (1 mile w. of Ercildoun, M 18) Chester	Coatesville, 65, 112, ▭ Ad., U. S	13
Tin Bridge, (mail to Troy) Bradford	65f, ▭ Ad	×

Ad., Adams Ex. Am., American Ex. Natl., National Ex. U. S., United States Ex. W., F. & Co., Wells, Fargo & Co. Ex. W. J., West Jersey Ex.

TOWN. COUNTY.	INDEX	RAILWAY, or, if not on a Railroad, nearest station.	EX.	POP.
Tingley, (2 miles n. of New Milford, D 18) Susquehanna		New Milford, 28	U. S	×
Tinicum, (4 miles n. of Pt. Pleasant, J 21) Bucks		Doylestown, 112	U. S	57
Tinsman, (P. O. name Summit Mines) Fayette	[illegible]	[illegible]	U. S	×
Tioga, Philadelphia		[illegible]	U. S	×
Tioga, 1 bank, ● Tioga	D 1[illegible]	[illegible]	Am., W., F. & Co	524
Tioga Junction, Tioga	C 1[illegible]	[illegible]	W., F. & Co	×
Tiona, ● Warren	D 6	[illegible]	Ad	53
Tionesta, 2 banks ● Forest	E [illegible]	*Tionesta Sta.*, 67	Ad	815
Tionesta Station, (mail to Tionesta) Forest	E [illegible]	[illegible]	Ad	×
Tionesta Valley Junction, (mail to De Young) E [illegible]		[illegible]		×
Tippecanoe, Fayette	L [illegible]	67[illegible]	Ad	37
Tipple, (mail to Leechburg) Westmoreland		67zz	Ad	×
Tipton, Blair	J 9	67d, zzz	Ad	161
Tip Top, Fayette		8[illegible]	U. S	×
Tirzah, Susquehanna	D 19	Herrick Center, [illegible]	W., F. & Co	×
Titusville, [illegible] ● Crawford	[illegible]	[illegible]	Am	8,244
Tivoli, (R. R. name *Glenmawr*) Lycoming	I 15	119	U. S	129
Tob Junction, Philadelphia	L [illegible]	See Philadelphia		×
Tobogne, P[illegible]	K [illegible]	New Germantown, 9[illegible]	Ad	×
Toby, Clarion	G [illegible]	Pollock, 67, 123	Ad., U. S	×
Tobyhanna, ● Monroe	G 2[illegible]	[illegible]	U. S	509
Todd, Huntingdon	K [illegible]	Mill Creek, [illegible]	Ad	107
Tohickon, Bucks	J 2[illegible]	Perkasie, 112	U. S	267
Toledo, Washington	L [illegible]	Washington, 8, 114, 1[illegible]	Ad., U. S	×
Tolna, (R. R. name *Shelley*) York	N [illegible]	[illegible]	Ad	39
Tombs Run, Lycoming	G [illegible]	55h	Am	×
Tomhicken, (P. O. name Sugar loaf) Luzerne	H [illegible]	42p, 45a, 67m	Ad	×
Tompkins, Tioga	C [illegible]	[illegible]	Ad	27
Tompkins Breaker, Luzerne		[illegible]	U. S	×
Tompkinsville, Lackawanna	E 1[illegible]	Olyphant, 13, 59	Ad., Natl	261
Tomstown, (1 mile [illegible] of Quincy, N 12) Franklin		Quincy, 43	Ad	229
Tonkawa, Forest		Hallton, 69		×
Top, Armstrong	I [illegible]	Kelly Station, 67	Ad	×
Topsail, Washington	L 2	Washington, 8, 114, 14[illegible]	Ad., U. S	13
Topton, ● Berks	J 9	112l, o	U. S	542
Torbert, Lycoming		55h	Am	×
Torpedo, ● Warren	D 5	29	Am	561
Torresdale, (Station Philadelphia P. O.) ● Philadelphia		15[illegible]	Ad	×
Torrey (3 miles e. of West Damascus, D 20) Wayne		Honesdale, 13, 30	Natl., W., F. & Co	×
Toughkenamon, ● Chester	M 1[illegible]	110b	Ad	563
Towanda, 2 banks, ● Bradford	D 16	10a, 12a, b	U. S	4,663
Tower City, ● Schuylkill	J 1[illegible]	50	U. S	2,167
Towner, (3 miles [illegible] of North Rome, D 16) Bradford		Towanda, 10, 42	Ad., U. S	×
Townhill, Luzerne	G 16	Shickshinny, 28	U. S	161
Townline, Luzerne	G [illegible]	Shickshinny, 28	U. S	98
Townsend, Chester	M 1[illegible]	Oxford, [illegible]	Ad	×
Townsend, Westmoreland	J 1[illegible]	[illegible]	Ad	×
Township Line, Northampton		22b	U. S	×
Townville, 1 bank, ● Crawford	D 3	Tryonville, 6[illegible]	Ad	327
Tracy, Erie	D 1	Pennside, 11, 67	Ad., W., F. & Co	×
Trade City, Indiana	H 6	*Fordham*, 104	Ad	79
Traimesville, Bucks	K 2	Doylestown, 112	U. S	20
Trail, ([illegible] miles w. of Mars, I 2) Butler		Mars, 123	U. S	13
Trainer, ● Delaware	M 20	10a	Ad	709
Transeau, Northumberland		Dewart, [illegible]	Ad	×
Transfer, ● Mercer	F 1	70a, 67aa, a	Ad., W., F. & Co	208
Transue, (3 miles n. of Skinners Eddy, E 17) Susquehanna		Skinners Eddy, 42	U. S	[illegible]
Trappe, ● Montgomery	K 20	76	U. S	3[illegible]
Trauger, ● Westmoreland	K 5	67kkk	Ad	[illegible]
Tree Croft, Lehigh		12a	U. S	[illegible]
Treemount, Bucks		12b	U. S	[illegible]
Tredyffrin, ([illegible] miles w. of Paoli, L 20) Chester		Malvern, 67	Ad	[illegible]
Tree Forest, Somerset		8[illegible]	U. S	[illegible]
Treichlers, ● Northampton	I 19	22b	U. S	161
Tremont, Fayette		2[illegible]	Am	×
Tremont, 1 bank, ● Schuylkill	I 16	12a, gg, [illegible]	U. S	1,947
Tremont, Washington		22[illegible]		×
Tremont Junction, Schuylkill		12a, gg	U. S	×
Trent, Somerset	M 5	Rockwood, 8	U. S	57
Trenton, Schuylkill		12[illegible]	U. S	×
Tresckow, ● Carbon	H 18	[illegible]	U. S	891
Tresse, (4 miles w. of Uniondale, D 19) Susquehanna		Uniondale, 13, 30	Natl., W., F. & Co	×
Tressler, (mail to New Bloomfield) Perry		67	Ad	×
Trestle, (2 miles [illegible] of Negley, J 4) ● Allegheny		[illegible] Works, 67	Ad	53
Trereskyn, Allegheny	K 3	111	Ad	×
Trevorton, ● Northumberland	I 15	12r	U. S	1,130
Trevose, ● Bucks	L 21	112d	U. S	159
Trexler, Berks	L 18	112[illegible]	U. S	53
Trexlertown, ● Lehigh	J 19	112ss, uu	U. S	461
Trimills, (2½ miles n. e. of Coles Creek, G 16) Columbia		Coles Creek, 17	U. S	×
Trindle Spring, Cumberland	L 11	43c	Ad	19
Trinket, Bradford	D 16	Athens, 12	U. S	53
Tripoli, (P. O. name New Tripoli) Lehigh	I 19	112r	U. S	187
Triumph, (3 miles s. w. of White Cottage, M 1) Greene		Waynesburg, 145	Ad	×
Trooper, (1½ miles s. w. of Fairview Village, L 20) Montgomery		Norristown, 67, 112, 145	Ad., U. S	109
Trotter, Fayette	M 4	8[illegible]	U. S	×
Troughcreek, Huntingdon	K 10	James Creek, 66	Ad	261
Trout Run, Lebanon		112q	U. S	×
Troutrun, ● Lycoming	F 1[illegible]	65t, [illegible]	Ad	329
Trout Run Junction, Lycoming		5[illegible]		×
Troutville, ● Clearfield	H 7	Helvetia, 84		308
Trowbridge, Tioga	E 1[illegible]	[illegible]	W., F. & Co	27
Troxelville, Snyder	I 1[illegible]	Beavertown, 67	Ad	53
Troy, 1 bank, ● Bradford	D 1[illegible]	35f	Ad	1,450
Troy Center, Crawford	D [illegible]	Hydetown, 67	Ad	261
Truce, Lancaster	M 17	Lancaster, 36, 67, 79, 112	Ad., U. S	53
Trucksville, Luzerne	F 17	12f, 142½, 148	U. S	263
Truittsburg, Clarion	G 5	New Bethlehem, 67	Ad	109
Trumbauersville, Bucks	J 20	Quakertown, 112, 124½	U. S	361
Trunkeyville, (mail to Fagundas) Forest	E [illegible]	67a[illegible]	Ad	×
Trust, Adams	M 12	McKnightstown, 146	Ad	61
Tryonville, ● Crawford	D 4	[illegible]	Ad	361
Trythall, Chester		2[illegible]	U. S	×
Tub, Somerset	N [illegible]	Meyersdale, 8	U. S	36
Tub Mill, Somerset		8[illegible]	U. S	×
Tub Run, Fayette		8[illegible]	U. S	×
Tuckerton, Berks	J 18	[illegible]	U. S	163
Tucquan, Lancaster	M [illegible]	67[illegible]	Ad	×
Tullytown, ● Bucks	L [illegible]	67a[illegible]	Ad	528
Tulpehocken, Berks	J 1[illegible]	Womelsdorf, 112	U. S	269
Tulpehocken, Philadelphia		[illegible]	Ad	×
Tumbling Shoals, Schuylkill		12[illegible]		×
Tunacreek, (R. R. name *Tuna*) McKean	C 7	70b	W., F. & Co	×
Tunkhannock, 1 bank, ● Wyoming	F 17	42a, 12[illegible]	U. S	1,305
Tunnel, Luzerne		[illegible]	U. S	×
Tunnel, Somerset		8[illegible]	U. S	×
Tunnel, Wyoming		5[illegible]	U. S	×
Tunnel [illegible], Cambria				674
Tunnel No. [illegible], Washington		8[illegible]	U. S	×
Tunnel [illegible], Schuylkill		12[illegible]	U. S	×
Tunnel Siding, Cambria	J [illegible]	[illegible]	Ad	×
Tunnelton, ● Indiana	J [illegible]	[illegible]	Ad	×
Tunnelville, (5 miles e. of Kelly Station, I 4) Armstrong		Kelly Station, 67	Ad	19
Turbitville, ● Northumberland	G 1[illegible]	26a	Ad	390
Turbott, Juniata		1[illegible]		×
Turcks, Allegheny		8[illegible]	U. S	×
Turkey City, ● Clarion	G [illegible]	67[illegible]	U. S	103
Turkey Island, Northampton		12[illegible]	U. S	×
Turnbach, (2 miles n. e. of Rock Glen, H 17) Luzerne		Rock Glen, 67	Ad	78
Turnbulls, Fayette		225		×
Turner, Allegheny		[illegible]	Am	×
Turners, (mail to Jackson Center) Mercer	F [illegible]	67ar	Ad	×
Turnersville, Crawford	E 1[illegible]	11[illegible]	Am	109
Turniphole, (1½ miles s. e. of [illegible] Rock, [illegible]) Clarion		St. Petersburg, 123	U. S	×
Turnpike, ([illegible] of New Freedom, N 16) York		12[illegible]	Ad	53
Turrells Mills, Sullivan	F 16	12[illegible]	U. S	×
Turrellstown, Sullivan	F 16	12[illegible]	U. S	×
Turtlecreek, 1 bank, ● Allegheny	K [illegible]	67	Ad	3,262
Turtlepoint, ● McKean	D 9	67al	Ad	509
Tuscarora, Juniata	J 1[illegible]	67[illegible]	Ad	×
Tuscarora, Schuylkill	I 18	112[illegible]	U. S	298
Tusseyville, Center	I 1[illegible]	Center Hall, 67	Ad	×
Tweedale, Chester	N 1[illegible]	7[illegible]	Ad	23
Twilight, Washington				136
Twinoaks, Delaware	M 20	8[illegible]	U. S	38
Twin-Rocks, Cambria		67[illegible]	Ad	×
Twolicks, Indiana	J 6	67aaa	Ad	×
Two Taverns, (r. f. d. from Gettysburg) Adams	N 13	Gettysburg, 58, 146	Ad., U. S	150
Tyler, ● Clearfield	G 8	67ah	Ad	200
Tyler, (P. O. name Hatchville) Potter	C 10	96	W., F. & Co	×
Tyler, Susquehanna	D 1[illegible]	4[illegible]	U. S	×
Tylerdale, (mail to Washington) Washington	L [illegible]	114b, 143½	Ad	×
Tylerhill, Wayne	D 21	Honesdale, 13, 30	W., F. & Co	163
Tylersburg, ● Clarion	F [illegible]	12[illegible]	U. S	209
Tylersport, Montgomery	K 20	Sellersville, 112	U. S	363
Tylersville, Clinton	H 12	Coburn, 67	Ad	309
Tyre, (1½ miles s. of Northstar, J 2) Allegheny		Northstar, 90	Am	×
Tyrol, Montgomery		1[illegible]	U. S	×
Tyrone, 2 banks, ● Blair	I 9	67d, hh, h, mm	Ad	6,847
Tyrone, Fayette		8[illegible]	U. S	×
Tyrone Forges, Huntingdon		67d	Ad	×
Tyron Station, Fayette		8[illegible]	U. S	×
Tyrrell, (3 miles n. e. of North Orwell, D 16) Bradford		Wysox, 42	U. S	×

U

TOWN. COUNTY.	INDEX	RAILWAY, or, if not on a Railroad, nearest station.	EX.	POP.
Ube, (2 miles s. of London, G 2) Mercer		Mercer, 11, 67	Ad., W., F. & Co	×
Uhdes, (4½ miles e. of Durell, D 16) Bradford		Towanda, 10, 42	Ad., U. S	×
Uhlerstown, ● Bucks	J 21	Quakertown, 112, 124½	U. S	109
Ulster, ● Bradford	D 15	42a	U. S	463
Ulysses, 1 bank, ● Potter	C 11	38a, 55g	Am	769
Undercliff, Allegheny		77b		×
Underwood, Warren	D 6	139b	Ad	×
Unicorn, Lancaster	M 17	Fulton House, 78	Ad	163
Union Church, Huntingdon	J 10	Huntingdon, 66, 67	Ad	103
Union City, 1 bank, ● Erie	C 3	30m, 67w, aq	Ad., W., F. & Co	3,104
Union Corner, Northumberland	H 15	Paxinos, 65, 112	Ad., U. S	28
Uniondale, ● Susquehanna	D 19	13a, 30d	W., F. & Co	351
Union Dale Station, Susquehanna	D 19	59	Ad	×
Union Deposit, ● Dauphin	K 15	Swatara Station, 112	U. S	462
Union Furnace, (P. O. name Morrell) Huntingdon	J 10	87d	Ad	27
Union Mills, Mifflin		76	Ad	×
Uniontown, Dauphin				359
Uniontown, 4 banks, ● Fayette	M 4	8o, p, 67ccc, fff	Ad., U. S	7,344
Unionville, (P. O. name Fleming) Center	H 10	67hh	Ad	462
Unionville, ● Chester	M 19	Avondale, 67, 110	Ad	360
United, ● Westmoreland	K 5	67kkk	Ad	329
Unity Station, ● Allegheny	J 4	11h, 67al	Ad	324
Unityville, Lycoming	G 15	Muncy Valley, 149	U. S	52
Uno, York	L 1[illegible]	Dillsburg, 43	Ad	×
Upland, ● Delaware	M 20	8a, 110e	Ad	2,131
Upper Bern, Berks	J 17	Berks, 112	U. S	53
Upper Black Eddy, ● Bucks	J 21	Bingen, 112	U. S	209
Upper Darby, ● Delaware	L 20	110c	Ad	563
Upper Hillville, (P. O. name Fredell) Clarion		67ag	Ad	×
Upper Lehigh, ● Luzerne	H 18	22e	U. S	1,009
Upper Lehigh Junction, Luzerne	G 18	22n, e	U. S	×
Upper Middletown, ● Fayette	M 4	67ccc	Ad	104
Upper Mill, Cumberland	L 13	58	U. S	×
Upper Providence, Delaware	M 20	Media, 110	Ad	209
Upper Raubs, Luzerne		42f	U. S	×
Upper St. Clair, (r. f. d. from Carnegie) Allegheny	K 2	Bridgeville, 114	Ad	1,409
Upper Strasburg, ● Franklin	L 11	See Shippensburg		309
Upsal, (Station Philadelphia P. O.) ● Philadelphia		67qqq	Ad	×
Upsonville, Susquehanna	C 18	Great Bend, 3	W., F. & Co	×
Upton, Delaware	L 20	67b	Ad	×
Upton, ● Franklin	N 11	Greencastle, 43	Ad	261
Urban, Northumberland	I 15	Herndon, 65, 112	Ad., U. S	109
Urey, (3 miles e. of McGees Mills, H 7) Indiana		McGees Mills, 67, 104	Ad	27
Uriah, ● Cumberland	L 13	Hunters Run, 64, 112	U. S	26
Urquhart, Wyoming	F 17	42f	U. S	×
Ursina, ● Somerset	M 5	8f, 148	U. S	428
Ursina Junction, Somerset		8f, 143	U. S	×
Useful, Clearfield	G 8	Clearfield, 18, 55, 67	Ad., Am	×
Uswick, Wayne	F 20	Hawley, 30, 52	W., F. & Co	×
Utah, Indiana	I 6	Indiana, 67	Ad	56
Utahville, ● Clearfield	I 8	104a	Ad	351
Uteeter, Lycoming	F 12	55h	Am	×
Utica, ● Venango	F 3	30p	W., F. & Co	268
Uwchland, (R. R. name *Byers*) ● Chester	L 19	112dd	U. S	261

V

TOWN. COUNTY.	INDEX	RAILWAY, or, if not on a Railroad, nearest station.	EX.	POP.
Vail, ● Blair	I 9	67hh, mm	Ad	×
Valencia, ● Butler	I 3	123a	U. S	149
Valier, ● Jefferson	H 6	18k	Am	161
Valley, Clarion	F 4	Shippensville, 128	U. S	79
Valley, Chester	L 18	112bb	U. S	×
Valley Camp, (mail to Arnold) Westmoreland		67ag	Ad	×
Valley Falls, Montgomery		112xx	U. S	×
Valleyforge, ● Chester	L 20	112l	U. S	209
Valley Junction, (P. O. name Priceburg) Lackawanna	F 19	13a	Ad., Natl	×
Valley Junction, York	N 14	146c, f	Ad	×
Valley Mill, (3 miles w. of Everett, M 9) Bedford		Everett, 66	Ad	56
Valley Mines, Fayette		8r	U. S	×
Valleypoint, Huntingdon	K 11	*McVeytown Station*, 67	Ad	×
Valley Road, Perry	K 13	95	Ad	×
Valley Store, (P. O. name Warren Tavern) Chester	L 19	112bb	U. S	×
Valleyview, ● Schuylkill	I 16	Tremont, 112	U. S	309
Valley Works, Fayette	L 4	67fff	Ad	×
Vallonia, (r. f. d. from Meadville) ● Crawford		Meadville, 11, 30	W., F. & Co	533
Vanburen, Washington	L 1	Washington, 8, 114, 145	Ad., U. S	47
Vancamp, Columbia	G 16	Stillwater, 17	U. S	100
Vance, Washington	L 2	8t	U. S	×
Vance Mills, (2 miles s. w. of West Leisenring, M 4) Fayette		Leisenring, 8	U. S	×
Vance Mills Junction, Fayette	M 4	67, ccc, eee	Ad	×
Vanceville, Washington	L 2	Eighty-Four, 8	U. S	53
Vanderbilt, ● Fayette	L 4	153	Am	2,076
Vandergrift, Warren	D 6	139c	Ad	×
Vandergrift, ● 1 bank, Westmoreland	J 4	*Apollo Station*, 67	Ad	1,910
Vandling, (1 mile s. of Forest City, E 19) ● Lackawanna		30d	W., F. & Co	765
Vandyke, Juniata	J 1[illegible]	67d	Ad	×
Van Emman, Washington	K 2	114b	Ad	×
Van Housen, Potter	D 11	23a	Am	×
Vankirk, (mail to Washington) Allegheny		121d	Am	×
Vankirk, Washington	L 2	145	Ad	×
Vanmeter, (1 mile s. w. of Jacobs Creek, L 3) Westmoreland		121c	Am	49
Vanormer, Cambria	J 8	67ss	Ad	27
Vanport, ● Beaver	I 1	67sss, 214, 223, 226, 228, 229, 232	Ad	361
Van Sickle, Fayette		8f	U. S	×
Vanscoyoc, Blair	I 9	67mm	Ad	×
Vantassel, Jefferson		Reynoldsville, 67, 125	Ad., Am	×
Van Vlecks, McKean		19a	W., F. & Co	×
Vanwert, Juniata	J 13	Patterson, 67	Ad	56
Varden, ● Wayne	E 20	*Lake Ariel*, 52	W., F. & Co	×
Vastine, Northumberland	H 15	112ll	U. S	×
Vawter, Bradford	C 16	Athens, 12	U. S	46
Velarde, Bradford	D 16	Rummerfield, 42	U. S	36
Veley, (R. R. name *Frinks*) Potter	D 10	38a	Am	×
Venango, ● Crawford	D 2	30m	W., F. & Co	233
Venetia, (R. R. name *Eclipse*) ● Washington	K 2	8t	U. S	697
Venice, (r. f. d. from Canonsburg) Washington	K 2	McDonald, 114	Ad	109
Ventland, (2 miles n. e. of Glen Hope, I 8) Clearfield		Irvona, 67, 104	Ad	×
Venus, ● Venango	F 5	Shippensville, 128	U. S	109
Veracruz, Lehigh	J 19	112ww	U. S	369
Verdilla, Snyder	I 14	Selinsgrove, 67	Ad	×
Verne, Mifflin		Nagley, 67	Ad	×
Verner, Allegheny		67rrr, 122	Ad	×
Vernfield, Montgomery		Springmount, 67	Ad	×
Vernon, Wyoming	F 17	See Pittston		103
Verona, 1 bank, ● Allegheny	J 3	67ag, at	Ad	1,9[illegible]4
Versailles, Allegheny		8f	U. S	870
Verstines Mill, (mail to Brookville) Jefferson		20½a	Ad	×
Vetra, Cambria	J 7	Ebensburg, 67	Ad	26
Viaduct, Clearfield	H 8	18d	Am	×
Viaduct, Clearfield	H 10	55a	Am	×
Viaduct, Luzerne		60b	Natl	×
Vialhill, (3 miles n. of Terrytown, E 16) Bradford		Wyalusing, 42	U. S	×
Vian, (3½ miles s. of Swatara Station, K 15) Dauphin		Swatara Sta., 112	U. S	46
Vicary, Beaver		Freedom, 67, 229	Ad	×
Vicksburg, ● Union	H 14	67r	Ad	179
Victor, Clearfield	I 9	Philipsburg, 55, 67, 115	Ad., Am	×
Victoria, (3 miles s. e. of Ohiopyle, M 14) Fayette		8f	U. S	19
Victory, Washington		225		×
Video, Greene	M 1	W. Alexander, 8	U. S	×
Vienna, (P. O. name Coon Island) Washington	L 1	8t	U. S	48
Vilas (3 miles s. e. of Harbor Mills, G 12) ● Lycoming		Harbor Mills, 55	Am	×
Villagegreen, (mail to Media) Delaware	M 20	Knowlton, 110	Ad	×
Villamaria, (2 miles s. of New Bedford, G 1) Lawrence		Pulaski, 67	Ad., W., F. & Co	×
Villanova, ● Delaware	L 20	67b	Ad	56
Vincent, Chester	L 19	Phoenixville, 67, 112	Ad., U. S	56
Vinco, Cambria	K 7	Johnstown, 8, 67	Ad., U. S	59
Vinemont, Berks	K 17	112x	U. S	×
Vineyard, Mifflin	K 11	67d	Ad	×
Vineyard Run Jefferson	F 7	18b, 67a	Ad	×
Vinola, (1½ miles n. e. of Salisbury, M 17) Lancaster		Gap, 67	Ad	18
Vintage, (1 mile n. w. of Kinzers, M 17) Lancaster		Kinzers 67	Ad	263
Vintondale, ● Cambria	J 7	67rr	Ad	23
Vira, (2¼ miles n. of Maitland, J 12) ● Mifflin		Burnham, 67	Ad	54
Virginia Junction, Washington		8t	U. S	×
Virginia Mills, (3 miles s. w. of Orrtanna, M 12) Adams		146c	Ad	29
Virginia Mine, Jefferson	G 8	125	Am	×
Virginville, ● Berks	J 18	112x	U. S	78
Virsoix, (r. f. d. from Murdocksville) Allegheny	J 2	Imperial, 90	Am	×
Virtus, (2 miles s. of Aspinwall, D 14) Bradford		Snedekerville, 65	Ad	36
Vogansville, Lancaster	L 17	Bareville, 67	Ad	309
Volant, ● Lawrence	G 2	67ar	Ad	120
Volcano, Fayette		8f	U. S	×
Voltair, (3 miles s. of Davidsburg, M 14) York		York, 65, 67, 146, 152	Ad	39
Voltus, (3 miles n. w. of Sylvania, D 14) Tioga		Troy, 65f	Ad	×
Vosburg, Wyoming	E 17	42a	U. S	×
Vose, Wyoming	E 17	Vosburg, 42	Ad., U. S	161
Vowinckel, ● Clarion	F 5	128d, i	U. S	59
Vrooman, Crawford	D 1[illegible]	[illegible]	[illegible]	[illegible]
Vulcan, Schuylkill		12p	U. S	[illegible]

W

TOWN. COUNTY.	INDEX	RAILWAY, or, if not on a Railroad, nearest station.	EX.	POP.
Waddle, Center	I 10	15d	Ad	78
Wade, (1 mile w. of St. Clair, I 21) Schuylkill		St. Clair, 67, 112	Ad., U. S	×
Wade Siding, (mail to Washington) Washington		8t	U. S	×
Wadsworth, (mail to Carbon Center) Butler	H 3	18k	Am	×
Wagner, Mifflin	I 12	67z	Ad	109
Wagners, Allegheny		113a		×
Wagners Switch, Lackawanna		60b	Natl	×
Wagontown, Chester	L 18	112bbb	U. S	58
Wahneta, Perry	J 13	95	Ad	×
Wakefield, ● Lancaster	N 17	Edwin, 78	Ad	263
Walberts, Lehigh	J 19	112ss	U. S	42
Waldeck, (3 miles n. of Brickerville, K 16) Lebanon		Lititz, 112	U. S	×
Walk, Clearfield		113b	Am	×
Walkchalk, Armstrong	I 4	Kittanning, 67	Ad	68
Walker, (mail to Frugality) Cambria		115a	Am	×
Walker, Center	H 11	Howard, 67	Ad	269
Walker Lake, (5½ miles s. of Shohola, E 21) Pike		Shohola, 30	W., F. & Co	×
Walkers, Fayette	M 4	67eee	Ad	×
Walkers Mills, ● Allegheny	K 2	114a	Ad	361
Wall, ● Allegheny	K 3	67e	Ad	563
Wallace, Allegheny		8t, 121d	Am., U. S	×
Wallace, Chester	L 19	Glenmore, 67	Ad	54
Wallace Junction, (mail to Fairview) Erie	C 2	11a, 56	Am., W., F. & Co	×
Wallaceton, ● Clearfield	H 9	55a, 67mm	Am	289
Wallaceville, Venango	E 3	Titusville, 29, 67	Am	×
Waller, Columbia	G 16	Benton, 17	U. S	×
Wallingford, ● Delaware	M 20	110b	Ad	26[illegible]
Wallisrun, Lycoming	F 14	Trout Run, 65	Ad	27
Wallner, Lehigh		112tt	U. S	×
Wallrose, Beaver	I 2	Baden, 67, 229	Ad	109
Wallsville, Lackawanna	E 18	Dalton, 28	U. S	103
Walnut, ● Juniata	J 12	Patterson, 67	Ad	104
Walnut, Beaver		67rrr	Ad	×
Walnut Bend, (mail to Eaglerock) Venango	F 4	67ag	Ad	×
Walnut Bottom, (R. R. name *Greythorne*) Cumberland	L 12	112z	U. S	361
Walnut Hill, Montgomery		112xx	U. S	×
Walnut Lane, Philadelphia		112a	U. S	×
Walnutport, ● Northampton	I 19	22b, 44	U. S	363
Walnuttown, Berks		112l	U. S	×
Walsall, (3 miles w. of Geistown, K 7) Cambria		Johnstown, 8, 67	Ad., U. S	×
Walsingham, (4 miles e. of Honeygrove, K 12) Perry		Honeygrove, 142		×
Walston, ● Jefferson	H 6	67eee	Ad	2,610
Walters, Northampton	I 21	18b	Am	49
Waltersburg, Fayette	M 3	9c	U. S	59
Walters Park, (2 miles s. w. of Wernersville, K 18) ● Berks		Wernersville, 112	U. S	×
Walton, Allegheny	K 3	67eee	Ad	×
Walthour, Westmoreland		67zzz	Ad	×
Walton, Bucks		112h	U. S	×
Walton, (mail to Westpike) Potter	D 11	23c	W., F. & Co	×
Waltonville, ● Dauphin	K 15	21		269
Walts Mill, (r. f. d. from Ruffsdale) Westmoreland	K 4	Madison, 67	Ad	×
Wampum, ● Lawrence	H 1	67ttt, 121a	Ad., Am	816
Wanamakers, Lehigh	I 19	112r	U. S	78
Wanamie, ● Luzerne	G 17	22d	U. S	563
Wanneta, (2½ miles w. of Albion C 1) Erie		Albion, 11	W., F. & Co	×
Wapwallopen, ● Luzerne	H 17	67r	Ad	263
Warble, Juniata	J 12	142		27
Ward, ● Delaware	M 20	*Concord*, 110	Ad	161
Wardville, (1½ miles s. of Dimmsville, J 13) Perry		*Millerstown Sta.*, 67	Ad	29
Warfordsburg, Fulton	N 9	Everett, 66	Ad	163
Waring, Crawford	D 1	Linesville, 11, 67	Ad., W., F. & Co	×
Warminster, (R. R. name *Johnsville*) Bucks	K 21	112h	U. S	109
Warner Colliery, (mail to Six Mile Run) Bedford		66c	Ad	×
Warren, 4 banks, ● Warren	D 6	29, 67w, ag	Ad., Am	8,043
Warren Center, ● Bradford	C 17	Rummerfield, 42	U. S	389
Warrenham, Bradford	C 17	Rummerfield, 42	U. S	×
Warrenpoint, (3 miles s. w. of Sylvan, N 10) Franklin		Mercersburg, 43	Ad	×
Warrensville, Lycoming	F 14	See Williamsport		207
Warren Tavern, (R. R. name *Valley Store*) ● Chester	L 19	112bb	U. S	53
Warrington, Bucks	K 21	43½		129
Warrior Run, Northumberland	H 14	26a	Ad	×
Warrior Run, Luzerne	G 18	42d	U. S	965
Warriorsmark, ● Huntingdon	I 9	67ll	Ad	289
Warsaw, Jefferson	G 6	Brookville, 20½	Ad	13
Warwick, ● Chester	L 18	112ccc	U. S	269
Washington, 5 banks, ● Washington	L 2	8t, 114b, 145	Ad., U. S	7,670
Washington, Lancaster				577
Washingtonboro, ● Lancaster	M 16	67z	Ad	639
Washington Mine, (P. O. name Starjunction) Fayette	L 7	121e	Am	209
Washingtonville, ● Montour	H 15	26a	Ad	212
Wassergass, (3 miles e. of Hellertown, J 20) Northampton		Hellertown, 112	U. S	7[illegible]
Waterfall, Fulton	L 10	Three Springs, 47		29
Waterford, 1 bank, ● Erie	C 3	*Waterford Station*, 67	Ad	767
Waterford Station, (mail to Waterford) Erie		67w	Ad	×
Water Gap, (P. O. name Delaware Water Gap) Monroe	H 21	28d, 60a	Natl., U. S	469
Waterloo, Juniata	K 11	142		367
Water Plug, Perry		95	Ad	×
Waterside, ● Bedford	L 9	Bedford, 77	Ad	89
Waterstreet, ● Huntingdon	J 9	67dd	Ad	78
Waterton, Luzerne	G 17	Shickshinny, 28	U. S	149
Waterville, ● Lycoming	F 12	55h	Am	58
Watrous, Tioga	D 12	23c, d	Am., W., F. & Co	×
Watson, (P. O. name Sunny Side) Allegheny	L 3	121d	Am	×
Watson, Fayette		8f	U. S	×
Watson, Forest		139a	Ad	161
Watson, Warren		67w	Ad	×
Watsondale, (3 miles s. of Somerfield, N 5) Fayette		*Somerfield Station*, 8	U. S	×
Watsonfarm, ● Forest	E 6	123m, 139a	Ad., U. S	167
Watsonrun, Crawford	E 2	*Watson Run*, 118	W., F. & Co	×
Watson Run, (mail to Kerrtown) Crawford	E 2	11c	W., F. & Co	×
Watsontown, 2 banks, ● Northumberland	G 14	26a, 65c, 67q	Ad	1,898
Watsontown Junction, Northumberland		26a	Ad	×
Watsonville, (mail to Morrisons) McKean	D 7	67as, gg	Ad	×
Watts, Fayette	M 4	8c, 67fff	Ad., U. S	×
Watts, Lancaster	L 16	67b	Ad	×
Wattsburg, ● Erie	C 3	See Union City		351
Watts Mill, Beaver	I 1	117a	Ad	×
Waukesha, Clearfield	I 7	La Jose, 55, 67, 104	Ad	×
Waverly, ● Lackawanna	E 19	Dalton, 28b	U. S	469
Wawa, ● Delaware	M 20	110b, d, e	Ad	349
Wawaset, Chester	M 19	112bbb	U. S	39
Waychoff, Fayette		8p	U. S	×
Wayland, Crawford	E 2	Meadville, 11, 30	W., F. & Co	29
Waymart, ● Wayne	E 20	13b	Natl	432
Wayne, 1 bank, ● Delaware	L 20	67b	Ad	3,091
Waynecastle, (mail to Zullinger) Franklin	M 11	146h	Ad	×
Wayne Junction, Philadelphia		112a, b, c, d, k, xx	U. S	107
Waynesboro, 2 banks, ● Franklin	N 12	43f, 146b	Ad	[illegible]
Waynesburg, 3 banks ● Greene	M 2	145	Ad	2,544
Waynesburg Junction, Chester		67h, 112bbb	Ad., U. S	×
Waynesville, Dauphin	J 14	Halifax, 67	Ad	58
Wayside, Delaware		110c	Ad	×
Weatherill Junction, Schuylkill	I 17	67m, n, 112q	Ad., U. S	×
Weatherly, ● Carbon	H 18	42i, m	U. S	2,471
Weavers, (mail to Minersville) Schuylkill		8p	U. S	×
Weaver, Perry		107, 112r	U. S	×
Weaverland, (2 miles s. e. of Martindale, L 17) Lancaster		Ephrata, 112	U. S	58
Weaver, (mail to Smithfield) Fayette		112r	U. S	×
Weavers, Westmoreland	K 4	67kkk	Ad	×
Weaversville, Northampton	I 20	Bethlehem, 22, 42, 112	U. S	267
Webster, ● Westmoreland	L 3	121d	Ad., Am	679
Webster Mills, Fulton	M 10	Fort Loudon, 43	Ad	169
Weedville, ● Elk	F 8	67ah, 071	Ad	89
Wehr, (3 miles n. of Mantz, I 18) Schuylkill		*West Penn*, 42	U. S	58
Weidasville, Lehigh	I 19	Saegersville, 42	U. S	191
Weidmanville, (1 mile n. w. of Lincoln, L 17) Lancaster		Ephrata, 112	U. S	×
Weidner, (2 miles w. of Trumbauersville, J 20) Bucks		Quakertown, 112, 124½	U. S	×
Weigh Scales, (P. O. name Cabel) Northumberland	I 16	65e, 112ll	Ad., U. S	×
Weikert, Union	H 13	*Cherry Run*, 67	Ad	×
Weintz, (3 miles e. of Kyttle, F 17) Luzerne		Hunlock Creek, 28	U. S	×
Weisenburg, Lehigh	J 19	Lenhartsville, 112	U. S	161
Weishample, Schuylkill	I 16	Gordon, 112	U. S	58
Weis Library, (3½ miles s. e. of Swanville, C 2) Erie		Swanville, 41, 56, 67	Am	×
Weissport, ● Carbon	H 19	22b	U. S	601
Welch, Somerset		8f	U. S	×
Weld, Somerset		8f	U. S	×
Weldbank, Warren	D 6	Tiona, 67, 139	Ad	×
Weldon, (½ mile s. w. of Abington, L 21) ● Montgomery		Glenside, 112	U. S	309
Wellersburg, Somerset	N 7	Hyndman, 8, 67	Ad., U. S	158
Wellington, Lehigh Pa 19		42t	U. S	×

Ad., Adams Ex. Am., American Ex. Natl., National Ex. U. S., United States Ex. W., F. & Co., Wells, Fargo & Co. Ex. W. J., West Jersey Ex.

TOWN. COUNTY. INDEX.	RAILWAY, *or, if not on a Railroad, nearest station.*	EX.	POP.
Welliversville, (r. f. d. from Millville) Columbia G 16	See Bloomsburg		×
Wells, Bradford C 14	Millerton, 30	W. F. & Co	161
Wellsboro, 1 bank, ● Tioga D 12	⊙ 55f	Am	2,954
Wells Creek, Somerset	8m	▭ U. S	×
Wells Tannery, ● Fulton L 9	Riddlesburg, 66	Ad	89
Wellsville, ● York L 14	Dillsburg, 48	Ad	296
Welsh, Clinton	67q	▭ Ad	×
Welsh, Columbia	26a	▭ Ad	×
Welshdale, Clearfield I 7	55a, 67pp, ww	▭ Ad	×
Welshdale Mines, Clearfield I 7	67ww	▭ Ad	×
Welsh Hill, Susquehanna	See Uniondale		×
Welshrun, ● Franklin N 11	Greencastle, 43	Ad	161
Welstown, Lehigh	42u	▭ U. S	×
Welty, Westmoreland L 5	Greensburg, 67	Ad	×
Wenks, Adams M 13	*Bendersville Station*, 58	U. S	108
Wenona Falls, (mail to Sonestown) Sullivan	46		×
Werleys Corner, Lehigh I 19	New Tripoli, 112	U. S	58
Wernersville, ● Berks H 17	⊙ 112t	U. S	1,007
Wertz, Blair K 9	67gg	▭ Ad	×
Wertzville, (4 miles n. of Hogestown, K 14) Cumberland	Mechanicsburg, 43	Ad	27
Wescosville, Lehigh J 20	Allentown, 22, 42, 106, 112	U. S	208
Weskit, (1 mile w. of Kittanning, I 4) Armstrong	Kittanning, 67	Ad	×
Wesley, Venango G 3	Harrisville, 11	W., F. & Co	198
Wesleyville, ● Erie B 3	41a, 56	Am	567
West, Berks	See Reading		×
West Alexander, ● Washington L 1	⊙ 8t	U. S	462
West Amity, Washington I 2	145	▭ Ad	×
West Auburn, ● Susquehanna D 17	Skinners Eddy, 42	Ad., U. S	369
West Aroca, Luzerne	42e, 52a	▭ W., F. & Co	×
West Bangor, ● York N 16	Delta, 152	Ad	469
West Bangor, Northampton	2h, 44	▭ U. S	×
West Bellevue, Allegheny	67rrr	▭ Ad	×
West Bethlehem, Lehigh	Bethlehem, 22, 42, 112	U. S	3,465
West Bingham, Potter C 10	23c	Am	38
West Branch, (mail to Oxford) Chester	110b	▭ Ad	361
Westbranch, (R. R. name *Germania*) Potter E 11	⊙ 23a	▭ Am	×
West Bridgewater, ● Beaver I 1	⊙ 67sss, 214, 226, 228, 232	Ad	1,907
Westbrook, Lancaster N 17	78	▭ Ad	×
West Brooklyn, Susquehanna D 18	Hunter, 91	▭ U. S	×
West Brownsville, ● Washington L 8	67ddd, 225, 230	▭ Ad	742
West Brownsville Junction, Washington L 3	67ccc, ddd	▭ Ad	×
West Burlington, Bradford D 15	Troy, 65f	Ad	53
West Carbondale, Lackawanna	30d	▭ W. F. & Co	×
Westchester, 8 banks, ● Chester M 19	⊙ 123d	Ad., U. S	9,524
West Clarion, Clarion	⊙ 67g, 110d, 145½	▭ Ad., U. S	×
Westcolang, (3 miles s. of Masthope, E 21) Pike	Masthope, 30	W., F. & Co	163
Westcolang Park, Pike E 21	⊙ 30a	▭ W., F. & Co	×
West Columbia, Westmoreland L 3	67ccc	▭ Ad	×
West Conshohocken, ● Montgomery L 20	112l	Ad., U. S	1,958
West Coplay Junction, (P. O. name Egypt) Lehigh	68a, c		198
West Covington, Tioga D 13	Mansfield, 30	W., F. & Co	×
West Creek, Cameron	67s	▭ Ad	×
West Damascus, Wayne D 20	Honesdale, 13, 30	Natl., W., F. & Co	28
West Decatur, (R. R. name *Blue Ball*) Clearfield H 9	67mm	Ad	361
West Dublin, Fulton L 10	Three Springs, 47		53
West Earl, ● Lancaster L 17	See Lancaster		563
West Economy, Beaver	121a	▭ Am	×
West Elizabeth, ● Allegheny K 3	⊙ 67ccc, 225, 227, 230	Ad	747
West Ellwood Junction, Beaver I 1	⊙ 12, 121a, g	▭ Am	×
Westend, Bedford M 7	Bard, 67xx	Ad	229
West End, (Sub Station Allegheny P. O.) ● Allegheny	See Allegheny		×
West End, (mail to Pittsburg) Allegheny	See Pittsburg		×
West End, (mail to Viaduct) Clearfield	55a	▭ Am	×
West End, Schuylkill I 16	112gg	▭ U. S	×
West End, Venango			329
West End, Washington	8t	▭ U. S	×
West End Junction, Schuylkill	112r	▭ U. S	×
West Eureka No. 1, Jefferson	104a	▭ Ad	×
West Eureka No. 2, Jefferson	104a	▭ Ad	×
West Eureka No. 3, Jefferson	104a	▭ Ad	×
West Eureka No. 4, Jefferson	104a	▭ Ad	×
West Eureka No. 10, Jefferson	104b	▭ Ad	×
West Eureka No. 11, Jefferson	104b	▭ Ad	×
West Fairfield, Westmoreland K 6	New Florence, 67	▭ Ad	107
West Fairview, (R. R. name *Fairview*) ● Cumberland K 14	65a	Ad	1,300
West Falls, Philadelphia	⊙ 112i	▭ U. S	×
West Fayetteville, Franklin	43f	▭ Ad	×
Westfield, 1 bank, ● Tioga C 12	⊙ 23d, 55g	Am., W., F. & Co	1,180
West Finley, ● Washington L 1	W. Alexander, 8	U. S	191
Westford, ● Crawford E 1	67uuu	Ad	×
West Franklin, Bradford E 15	Canton, 65	Ad	207
West Freedom, ● Clarion G 4	Pollock, 2, 128	Ad., U. S	209
Westgreene, Erie C 3	Godard, 67	▭ Ad	103
West Greenwood, Crawford [illegible]	Kennerd, [illegible]	▭ W. F. & Co	[illegible]
Westgrove, 1 bank, ● Chester M 18	⊙ 110b	Ad	[illegible]
West Hanover, Dauphin K 15	See Harr[illegible]		[illegible]
West Hawley, Wayne	30b, 52a	▭ W., F. & Co	×
West Hazleton, Luzerne	Hazleton, 42	Ad., U. S	2,516
West Hickory, (R. R. name *Hickory*) ● Forest E 5	67ag	Ad	507
West Indiana, Indiana	Indiana, 67	Ad	×
West Kane, McKean E 7	Kane, 67 74, 128	Ad., U. S	×
West Lake Junction, Pike F 20	52a, b	▭ W., F. & Co	×
West Latrobe, Westmoreland	Latrobe, 67, 81	Ad	×
West Laurel Hill, Philadelphia	67k	▭ Ad	×
West Lebanon, ● Indiana J 5	Indiana, 67	Ad	178
West Lebanon, Lebanon	112l, gg	▭ U. S	×
West Leesport, (R. R. name *Leesport*) ● Berks J 18	112f	U. S	309
West Leisenring, ● Fayette M 4	Leisenring, 8	▭ U. S	783
West Lemon, Wyoming E 18	Lemon, 91	▭ U. S	×
West Lenox, Susquehanna D 18	Hop Bottom, 28	U. S	×
West Leroy, ● Bradford E 15	Canton, 65	Ad	28
West Liberty, Allegheny			1,281
West Liberty, Butler H 2	Keisters, 11	W., F. & Co	1,308
Westline, McKean D 7	⊙ 67at, 93a, 144	▭ Ad., Am	×
West Manayunk, Montgomery	112i	Ad., U. S	×
West Manchester, York M 14	65a, 67y 146e, 152	▭ Ad	78
West Meyersdale, Somerset	8g	▭ U. S	×
West Middlesex, ● Mercer G 1	⊙ 41e, 67mm	Ad., W., F. & Co	930
West Middletown, ● Washington K 1	Burgettstown, 114	Ad	241
West Millcreek, (R. R. name *Mill Creek*; r. f. d. from Erie) ● Erie B 2	11a, 56	▭ Natl., W., F & Co	×
West Millville, Clarion			559
West Milton, ● Union H 14	⊙ 112ll, mm, nn	U. S	107
Westminster Junction, (mail to Avoca) Luzerne	60b		×
West Monocacy, (mail to Monocacy) Berks	67k	▭ Ad	×
Westmont, Cambria			499
Westmont, Lebanon	112gg	▭ U. S	×
West Monterey, (R. R. name *Monterey*) ● Clarion G 4	67ag	Ad	263
Westmoor, (1 mile e. of Kingston, G 18) Luzerne	Kingston, 28	U. S	890
West Moreland, Philadelphia	67qqq	Ad., U. S	×
West Mosgrove, (mail to Mosgrove) Armstrong H 5	⊙ 18k	▭ Am	×
West Moshannon, Clearfield I 9	115b	▭ Am	×
West Nanticoke, Luzerne G 17	⊙ 28e, 142½	▭ U. S	461
West New Castle, Lawrence	See Newcastle		×
West Newton, 2 banks, ● Westmoreland K 3	⊙ 8f, 121c	Am., U. S	2,467
West Newton Mines, Westmoreland	8f	▭ U. S	×
West Nicholson, Wyoming E 18	Nicholson, 28	U. S	48
West Oil City, (mail to Oil City) Venango	67ar	▭ Ad	×
Weston, Bradford E 15	10		×
Weston, (mail to Tyrone) Blair	67ll	▭ Ad	×
Weston, (1½ miles s. e. of Gowen, H 17) ● Luzerne	10a	▭ Ad	163
Westover, ● Clearfield I 7	⊙ 55a, 67pp	Ad., Am	654
West Overton, Westmoreland L 4	8r, 62, 67zzz	▭ Ad., U. S	163
West Park, (Station W. Philadelphia P. O.) ● Philadelphia	See Philadelphia		×
West Penn, Schuylkill I 18	42c	▭ U. S	×
West Philadelphia, (Station Philadelphia P. O.) ● Philadelphia	⊙ 43½, 67a, k, 110a	▭ Ad	×
Westpike, (R. R. name *Kilbourne*) ● Potter D 11	23c	▭ Am	161
West Pikeland, (2 miles s. of Chester Springs, L 19) Chester	Chester Springs, 112	U. S	78
West Pittston, Luzerne F 18	⊙ 28e	Ad., Am	4,846
West Pittston Junction, Luzerne	42h	[illegible]	×
Westpoint, ● Montgomery K 20	⊙ 112yy		361
Westport, ● Clinton F 11	⊙ 67s	Ad	398
West Reading, (1 mile w. of Reading, K 18) Berks	112l, r	▭ U. S	×
West Reynoldsville, Jefferson			774
West Rochester, Beaver	67rrr	▭ Ad	×
West Salisbury, Somerset N 6	8g, v	U. S	×
West Scranton, (Station Scranton P. O.) ● Lackawanna	See Scranton		×
West Side, Philadelphia	8b	▭ U. S	×
West Springcreek, Warren D 4	Spring Creek, 67	Ad	261
West Springfield, ● Erie C 1	⊙ 11b	Natl., W., F. & Co	203
West Spring Mill, Montgomery	112i	▭ U. S	×
West Sunbury, (12 miles s. of Butler, H 3) ● Butler	See Butler		254
West Telford, Montgomery			534
West Terry, (2½ miles n. e. of Evergreen, E 16) Bradford	New Albany, 42	U. S	×
Westtown, ● Chester M 19	⊙ 110d	Ad	67
West Union, Greene M 2	145	▭ Ad	28
West Valley, (r. f. d. from Kittanning) Armstrong H 5	Kittanning, 67	Ad	×
West Valley Junction, Schuylkill	112gg	▭ U. S	×
Westview, ● Allegheny J 3	Bennett, 67, 123	Ad., U. S	267
Westville, (1 mile w. of Beech Tree, G 7) ● Jefferson	Beech Tree, 18	▭ Am	207
West Vincent, Chester L 19	Phœnixville, 67, 112	Ad., U. S	78
West Warren, Bradford C 16	Rummerfield, 42	U. S	162
West Washington, (mail to Washington) L 2	143½		2,693
West West Junction, Schuylkill	112, t, u	▭ U. S	×
West Whiteland, (R. R. name *Whiteland*) ● Chester L 19	67b	▭ Ad	309
West Willow, Lancaster M 17	⊙ 67a, b	Ad	463
West Winfield, (R. R. name *Winfield*) Butler I 4	150½	Ad	×
Westwood, Schuylkill I 17	112r, s, 126⅛	▭ U. S	×
Westwood Junction, Schuylkill	42r	▭ U. S	×
West Wyoming, Luzerne			1,344
West York, York	67y, 146e	▭ Ad	×
West Yough, Fayette	8f	▭ U. S	×
West Yough Transfer, (mail to Newhaven) Fayette	121c	▭ Am	×
Wetherill Junction, (mail to St. Clair) Schuylkill	⊙ 67m	▭ Ad	×
Wetmore, McKean D 7	⊙ 67w	Ad	208
Wetona, ● Bradford D 15	Troy, 65	Ad	56
Wetzel, Berk	112ss, vv	▭ U. S	×
Wetzel, (Mail to McGees) Clearfield I 7	55m	▭ Am	×
Wexford, Allegheny I 2	See Pittsburg		163
Weyant, Bedford L 8	Bedford, 67	Ad	48
Wharton, ● Potter E 10	⊙ 23a	Am	163
Wheatland, ● Mercer G 7	⊙ 41e, 67uuu	Ad	655
Wheatland Mills, Lancaster M 17	See Lancaster		19
Wheeler, Fayette M 4	8o, 67fff	▭ Ad., U. S	×
Wheeler, Mercer G 1	*Oakland*, 128	▭ Ad	163
Wheeling Junction, (mail to Homestead) Allegheny	8f	▭ U. S	×
Wheelock, Erie C 4	See Corry		×
Whetham, Clinton G 11	⊙ 67q	▭ Ad	×
Whighill, Forest E 5	*Tionesta Station*, 67	Ad	162
Whisky Run, Clearfield	55m	▭ Am	×
Whistletown, Elk F 7	18b, 67s	▭ Ad., Am	×
Whitaker, Lancaster N 17	67x	▭ Ad	×
White, Fayette L 5	Stewarton, 8	▭ U. S	13
White, Indiana J 5	67zz	▭ Ad	×
White Ash, ● Allegheny J 3	Verona, 67	Ad	13
White Bear, Berks K 18	112bbb	▭ U. S	×
White Bridge, Blair	67ff	▭ Ad	×
White Bridge, Lackawanna	59	▭ Ad	×
Whitecottage, Greene M 1	Waynesburg, 145	Ad	×
Whitedeer, Union H 14	⊙ 112ll	U. S	169
White Gravel, (mail to Marshburg) McKean D 7	67as, 99	▭ Ad., Am	×
Whitehall, Montour G 15	Jerseytown, 26	Ad	×
Whitehall, Allegheny K 3	8t	▭ Ad	×
Whitehall, Philadelphia	See Philadelphia		×
Whitehaven, 1 bank, ● Luzerne H 18	⊙ 22a, e, 42d	U. S	1,517
Whitehead Mine, (mail to Glencampbell) Indiana	67pp	▭ Ad	×
White Hill, Cumberland K 11	⊙ 43a, 61, 112z	Ad., U. S	×
Whitehorse, Chester M 20	112bb	▭ U. S	209
White House, Dauphin	67b	▭ Ad	×
Whiteland (P. O. name West Whiteland) Chester L 19	67b	▭ Ad	×
Whiteley, Greene M 2	Waynesburg, 145	Ad	108
Whitemarsh, ● Montgomery L 21	112f	▭ U. S	27
White Mills, ● Wayne E 20	⊙ 30b	W., F. & Co	678
Whiteoak, Lancaster L 16	36, 112w	U. S	53
Whitepine, Lycoming F 13	Cogan Station, 65	Ad	507
White Pine, Washington	225		×
White Pine Mills, (mail to Munderf) Jefferson F 6	201½a	▭ Ad	×
White Rock, (P. O. name Johnetta) Armstrong	67ay	Ad	×
White Lock, Franklin	43f	▭ Ad	207
Whiterock, Lancaster N 17	78	Ad	×
Whites, (mail to Waymart) Wayne	13b	Natl	×
Whitesburg, Armstrong I 5	Kittanning, 67	Ad	62
Whites Corners, Potter C 11	Westfield, 55	Am., W., F. & Co	33
Whites Ferry, Wyoming	12a	▭ U. S	×
White Spring, Dauphin	112ff	▭ U. S	×
Whitesprings, (4 miles s. w. of Mifflinburg, H 14) Union	Mifflinburg, 67	Ad	23
Whites Tannery, Bedford N 8	8f	▭ U. S	×
Whitestown, Butler H 2	Zelienople, 123	U. S	103
Whites Valley, Wayne D 20	Prompton, 13	▭ Natl	156
Whitford, ● Chester L 19	67b	Ad	78
Whitings, (mail to Westline) McKean	67at	▭ Ad	×
Whitmer, Center H 11	15a	▭ Ad	×
Whitney, ● Westmoreland K 5	67nnn	▭ Ad	450
Whitneys, McKean	67ao	Ad	×
Whitsett, (R. R. name *Whitsett Junction*) Fayette L 3	121c, e	Am	×
Wick, Butler G 3	⊙ 11a	▭ W., F. & Co	53
Wickerton, (2½ miles s. of West Grove, M 18) Chester	West Grove, 110	Ad	28
Wickhaven, (2 miles n. w. of Whitsett, L 4) Fayette	8f, 121c, 151½	Am., U. S	×
Wicklzer, Bradford D 16	Wysox, 42	U. S	×
Wiconisco, ● Dauphin J 15	Lykens, 65, 150	▭ Ad., U. S	809
Widnoon, Armstrong H 4	Rimer, 67	Ad	26
Wiester, (1½ miles w. of Oakland Cross Roads, J 4) Westmoreland	*Apollo Station*, 67	Ad	13
Wiggon, Schuylkill	67n	▭ Ad	×
Wigton, ● Clearfield I 9	115b	▭ Am	567
Wigton Colliery, Cambria	[illegible]		
Wilawana, Bradford	[illegible]		
Wilben, (2 miles e. of Rinely, N 16) York	Stewartstown, 134	Ad	×
Wilburton, (2½ miles n. e. of Mt. Carmel, I 16) ● Columbia	12aa	▭ U. S	×
Wilcox, 1 bank, ● Elk E 7	⊙ 67s	Ad	809
Wilcox, Lycoming E 12	25		×
Wild Cat Falls, Lancaster	67b	▭ Ad	×
Wildwood, ● Allegheny J 3	⊙ 67ay, 123a	U. S	307
Wildwood, Elk E 8	69c	▭ Ad	×
Wildwood Springs, Cambria J 7	67ss	▭ Ad	27
Wiley, Greene N 3	Greensboro, 225		25
Wilkesbarre, 8 banks, ● Luzerne G 18	⊙ 13a, 22a, 42d, 52a, 60b, 67o, 142½, 147	Ad., Natl., U. S	51,721
Wilkinsburg, (Station Pittsburg, P. O.) 3 banks, ● Allegheny J 3	⊙ 67e	Ad	11,886
Wilkys Siding, (mail to Leisenring) Fayette	8n	▭ U. S	×
Willet, Indiana I 5	Indiana, 67	Ad	27
William Penn (R. R. name *Spring Mill*) ● Montgomery L 21	67k, 112c	Ad., U. S	678
William Penn, Schuylkill	112qq	U. S	×
Williams, ● Somerset M 7	⊙ 8f	U. S	109
Williams, Forest F 6	123d	▭ U. S	×
Williams, Montgomery	112f	▭ U. S	×
Williamsburg, 1 bank, ● Blair J 9	⊙ 67fff	Ad	985
Williamsburg, Allegheny	121c	▭ Am	×
Williamsburg Junction, Blair J 9	67bb, ff	▭ Ad	×
Williams Corner, Chester L 19	Phœnixville, 67, 112	Ad., U. S	78
Williams Grove, (R. R. name *Bigler*) Clearfield H 9	55a, 67mm	Ad	207
Williams Mill (R. R. name *Williams Grove*) Cumberland L 13	43c	▭ Ad	103
Williamson, ● Franklin M 11	⊙ 43d	Ad	263
Williamson School, (1 mile e. of Elwyn, M 12) ● Delaware	110b	▭ Ad	×
Williamsport, 7 banks, ● Lycoming G 13	⊙ 55h, 65c, f, 67g, 112ll	Ad., Am., U. S	28,757
Williamstown, 1 bank, ● Dauphin J 15	⊙ 65d, 150	Ad., U. S	2,934
Williams Valley Junction, (mail to Tower City) Schuylkill	112gg	▭ U. S	×
Williston, Potter D 9	Burtville, 38	Am	×
Willistown Inn, Chester M 20	West Chester, 67, 110	Ad., U. S	184
Willock, ● Allegheny K 3	⊙ 8t	U. S	808
Willowdale, (r. f. d. from Kennett Square) ● Chester	Kennett Square, 110	Ad	507
Willow Grove, (P. O. name Willowsprings) Columbia G 16	28e	U. S	×
Willowgrove, ● Montgomery L 21	⊙ 67zz, 112h	U. S	562
Willow Grove, Allegheny J 3	123a	▭ U. S	×
Willow Grove, Allegheny K 2	114a	Ad	×
Willow Grove Junction, Allegheny	116		×
Willowhill, Franklin L 11	Richmond Furnace, 43	Ad	229
Willowsprings, (R. R. name *Willow Grove*) Columbia	[illegible]		
Willowstreet, Lancaster M 17	See Lancaster		463
Willow Tree, Greene N 2	Waynesburg, 145	Ad	×
Wills Creek, Bedford M 8	67xx	▭ Ad	×
Wilmerding, 1 bank, ● Allegheny K 3	⊙ 67e, 83	Ad	4,179
Wilmington Junction, (P. O. name Otis) Lawrence G 1	⊙ 67ar, 128	Ad	×
Wilmore, ● Cambria K 7	67	Ad	264
Wilmot, Bradford E 16	Wyalusing, 42	U. S	163
Wilmot, Elk E 8	71a, b		×
Wilson, Allegheny K 3	67ccc	Ad	×
Wilson Run, (mail to Lajose) Clearfield	104a	▭ Ad	×
Wilsons Mills, Crawford E 3	Cochranton, 30	W., F. & Co	×
Wilt, (3½ miles n. of Eastmont, L 15) York	York, [illegible]	Ad	×
Wimerton, (3 miles n. w. of [illegible]tersville, H 2) Butler	Zelienople, 123	U. S	194
Wimmers, ● Lackawanna F 19	⊙ 52a	W., F. & Co	307
Winburne, ● Clearfield H 10	⊙ 55a	Am	563
Windber, 1 bank, ● Somerset	67ppp	Ad	7,800
Windeck, Sullivan	46		×
Windfall, McKean D 9	93a, 124b		×
Windfall (3 miles e. of Alba, D 14) Bradford	Granville Summit, 65	▭ Ad	43
Windgap, ● Northampton H 20	⊙ 9a, 22h, 44	Natl., U. S	711
Windham, Bradford C 16	Rummerfield, 42	U. S	263
Windham Center, Bradford C 16	Towanda, 10, 42	Ad., U. S	163
Windham Summit, Bradford C 16	Towanda, 10, 42	Ad., U. S	29
Windom, (2½ miles n. w. of Millersville, L 16) Lancaster	See Lancaster		53
Windridge, ● Greene M 1	Waynesburg, 145	Ad	179
Windsor, ● York M 15	152	▭ Ad	563
Windsor Castle, Berks J 18	Hamburg, 67	Ad	33
Windfield, ● Union H 14	⊙ 112ll	U. S	369
Winfield, (P. O. name West Winfield) Butler I 4	67zzz	▭ Ad	×
Wing, (4 miles s. e. of Clark, F 1) Crawford	See Sharpsville		×
Wingate, (2½ miles s. w. of Milesburg, H 11) Center	Milesburg, 67	Ad	×
Wingerton, Franklin N 12	146h	Ad	263
Wingohocking, Philadelphia	⊙ 112a	▭ U. S	×
Winlack, (mail to Lamonaville) Elk	[illegible]	Ad	×
Winslow, Jefferson			108
Winslow Station, Jefferson			×
Winsted, Fayette			×
Winterburn, ● Clearfield			263
Winterdale, Wayne C 20			163
Winterset, Cambria J 7			×
Winterstown, Buck			217
Winterstown, York M 15	Stewartstown, 1[illegible]		263
Wintersville, Berks J 17	Myerstown, 112		28
Winton, ● Lackawanna F 19	⊙ 13a, 30s, 59		425
Winwood, ● Wayne D 20	⊙ 59		109
Wiota, York M 14	Spring [illegible]		37
Wirsing, (4 miles s. w. of Elliottsville, N 4) Fayette	See Uniontown		×
Wishaw, (2½ miles n. of Eleanor, H 7) Jefferson	Eleanor, 18		×
Wismer, Bucks J 21	Doylestown, 112		209
Wissahickon, Philadelphia	⊙ 112e		×
Wissahickon Heights, Philadelphia	67ggg		×
Wissinoming, Philadelphia	67a		×
Wistar, Clinton G 19	⊙ 67s		×
Wister, Philadelphia	⊙ 112r		×
Wister Junction, Clearfield I 6	104a, d		×
Wister Mine, Clearfield I 7	104a		×
Wietle, (6 miles s. of Blacklog, K 11) Huntingdon	[illegible]		×
Witmer, ● Lancaster			267
Wittenberg, Somerset	Sand Patch		109
Wittmer, Allegheny	123a		×
Wolfenden, Delaware L 20	Bryn Mawr, 67		×
Wolf Run, (mail to Ricketts) Sullivan F 16	18a, 151		×
Wolf Run, (mail to Smethport) McKean D 8	⊙ 42e		×
Wolf Run Junction, (mail to Gifford) McKean	95e, 151		×
Wolfsburg, Bedford	67xx		169
Wolfs Store, Center H 13	Colburn, 67		91
Wolverton, Northumberland H 1[illegible]	67o		×
Womelsdorf, ● Berks			136
Woodbine, York			37
Woodbine, Chester			
Woodbourne, ● Bucks			
Woodbourne, Susquehanna			
Woodbury, ● Bedford K 9	Curry		
Woodcock, ● Crawford D 3	Venango, 30		
Wooddale, Fayette L 4	Scottdale, 8, 6		
Woodhill, Washington L [illegible]			
Woodglen, Fayette L [illegible]	Tippecanoe, 67		
Woodhill, Bucks K 22	Buckingham, 112		
Woodhill, (mail to Emlenton) Venango			
Woodhouse, Lycoming			
Woodhouse, Susquehanna			
Woodland, ● Clearfield			
Woodland, (P. O. name Wrights) McKean			
Woodlawn, ● Beaver			
Woodlyn, (mail to *Fairview*) Delaware			
Woodmont, (mail to Southampton) Bucks			
Woodmont, (½ mile n. of Woodside, L 21) ● Montgomery			
Woodruff, (2½ miles n. of W[illegible] Cottage, M 1) Greene			
Woodside, Fayette			
Woodside, (mail to F[illegible])			
Woodside, Montgomery			
Woodside, Dauphin J 11	65d		
Wood Siding, (mail to Chalfont) Bucks	112g		
Woods Mill, Warren	139b		
Woods Run, (P. O. name Elco) Washington			
Woods Run, Allegheny			
Woodstock, Franklin			
Woodvale, (mail to Robertsdale) Huntingdon	47a	Ad	
Woodvale, McKean E 8	67t	Ad	
Woodville, (2 miles s. of Carnegie, J 2) ● Allegheny	⊙ 113b, 114b		
Woodville, Potter	96	W., F. & Co	
Woodvine, (mail to Ramey) Clearfield	115b		
Woodward, (mail to Oliphant Furnace) Fayette	8p		
Woodward, ● Center H 12	Coburn, 67		
Woolrich, Clinton G 12	McElhattan, 67	Ad	
Wopsononock, (mail to Altoona) Blair J 8	115a	Am	
Worcester, ● Montgomery K 20	Belfry, 135	▭ Ad	
Worleytown, (3½ miles n. w. of Mason and Dixon, M 11) Franklin	Mason and Dixon, 43	Ad	
Wormleysburg, (R. R. name *Bridgeport*) ● Cumberland K 14	43a, 61, 65a		
Worth, (mail to Martha Furnace) Center	67hh		
Worth, ● Mercer G 1	*Oakland*, 121		
Worthington, ● Armstrong H 4	Kittanning		
W[illegible]ville, ● Jefferson H 6	Summerville, 6		
Wortman Run, Fayette	8		
Woxall, Montgomery K 20	Spring [illegible]		
Wrights, Clearfield H 8	18d		
Wrights, Elk E 8	71a		
Wrights, (R. R. name *Woodland*) McKean D 9	67at		
Wrightsdale, Lancaster N 17	Nottingham, 110		
Wrightstown, ● Bucks K 21	Newtown, 109		
Wrightsville, 1 bank, ● York M 16	⊙ 67y		
Wurtemberg, ● Lawrence H 2			
Wyalusing, 2 banks, ● Bradford E 16	⊙ 4[illegible]		
Wyattville, (3 miles s. of Sugar Creek, F 3) Venango	See Franklin		
Wycombe, (1 mile w. of Pineville, K 21) ● Bucks	⊙ 112h		
Wycombe, Delaware	110c		
Wyebrook, (1½ miles e. of Cupola, L 18) Chester	⊙ 67h	Ad	
Wylandville, Washington K 2	⊙ 8t	U. S	
Wykoffs Camp, (mail to Hyner) Clinton F 11	66½		
Wylie, Allegheny K 3	67ccc	Ad	
Wympsgap, Fayette N 4	Smithfield, 8	U. S	
Wyncote, ● Montgomery L 21	Jenkintown, 112	U. S	
Wyndmoor, (2 miles e. of Chestnut Hill, L 21) Montgomery	⊙ 67b, 112a	Ad., U. S	
Wynnewood (1 mile s. e. of Ardmore, L 20) ● Montgomery	⊙ 67b		
Wyola, (½ mile w. of Radnor, L 20) Delaware	Berwyn, 67		
Wyoming, ● Luzerne F 18	⊙ 28e, 42h, 142½		
Wyomissing, Berks	West Reading		
Wyside, Cameron F 9	67s		
Wyside Junction, (mail to Sinnamahoning) Cameron	67s	Ad	
Wysox, ● Bradford D 16	⊙ 42a	U. S	
Y			
Yardley, 1 bank, ● Bucks K 22	⊙ 112d	U. S	
Yarnell, (6 miles n. of Milesburg, H 11) Center	Milesburg, 67	Ad	
Yates, ● Luzerne F 18	*Yatesville*, 13, 147	▭ Natl	
Yatesboro, (1¼ miles w. of Rural Valley, I 5) Armstrong	Rural Valley		
Yatesville, Luzerne	⊙ 13a, 60b		
Yatesville, Schuylkill H 17	22a, 42n		
Yeadon, (1 mile s. of Fernwood, L 20) ● Delaware	Fernwood, 110		
Yeagertown, ● Mifflin J 12	67aa		
Yeatman, Chester N 19	67t		
Yellowcreek, Bedford L 9	Riddlesburg, 66		
Yellowhouse, Berks K 19	See Reading		
Yellowspring, Blair			
Yellow Spring, Lebanon			
Yerkes, Montgomery			
Yocumtown, York			
Yoders, Somerset			
Yoe, (½ mile s. of Relay, M[illegible]) ● York			
Yohoghany, (R. R. name *Shaner*) ● Westmoreland H 4	8f		
Yordy, (2½ miles n. e. of Trevorton, I 15) Northumberland	Trevorton, 112		
York, 12 banks, ● York M 15	⊙ 65a, 67y, 146e, 152		
Yorkana, ● York M 15	York, 65, 67, 146, 152		
York Farm Junction, Schuylkill I 16	42e		
York Furnace, York			
York Furnace, Lancaster			
Y[illegible], ● York			
[illegible] Salem, York	York, 65, 67, 146, 152		
York Springs, ● Adams M 13	Idaville, 112		
Yorksville, Schuylkill			
Yostville, Lackawanna F 19			
Yough, Fayette M 5	8		
Youghiogheny Railroad Junction, (mail to Sutersville) Westmoreland			
Yough Junction, Westmoreland			
Yough Slope, (P. O. name Creek) Westmoreland			
Youngdale, Clinton			
Youngs (2½ miles n. w. of Kecknersville, I 20) Northampton			93
Youngs, (mail to Layton) Fayette			×
Youngstown, ● Westmoreland K 5			77[illegible]
Youngstown, Fayette			
Youngstown Junction, Fayette			×
Youngsville, 1 bank, ● Warren D 5	⊙		[illegible]30
Young Womans Creek, Clinton F 11	13		×
Youngwood, Westmoreland K 4			63
Younts, Bedford L 8	67		×
Y Switch, Blair K 9	67		×
Z			
Zaners, Columbia			×
Zanmore, Clinton	67		×

Pa 20

Ad., Adams Ex. Am., American Ex. Natl., National Ex. U. S., United States Ex. W., F. & Co., Wells, Fargo & Co. Ex. W. J., West Jessey Ex.

INDEX OF MAPS.

PAGE.
Abyssinia.....610
Afghanistan...593
Africa.....541
Alabama.....312
Alaska Ty.....418
Alberta.....468
Algeria.....607
Andorra.....570
Arabia.....510
Argentine.....568
Arizona Ty....370
Arkansas.....338
Armenia.....598
Asia.....510
Assiniboia.....468
Athabasca.....468
Atlantic Ocean.558
Australia.....550
Austria-Hungary....578
Bahamas.....526
Baluchistan....593
Barbadoes Is...551
Belgium.....579
Bermudas.....566
Bhutan.....597
Bokhara.....593
Bolivia.....560
Borneo.....606
Bosnia.....578
Bourbon Is....551
Brazil.....564
British Col.....472
British Guiana.557
British Honduras....522
Bulgaria.....590
California..378-386
Canada.....514
Cape Colony...608
Central Africa.604
Central Am....522
Ceylon.....597
Chile.....568
China.....596
Cochin-China . 540
Colombia.....556
Colorado.....204
Congo Free State.....604
Connecticut... 27
Corsica.....571
Costa Rica.....523
Crete.....591
Cuba.....482
Cyprus.....591
Delaware..... 85
Denmark.....582
District of Columbia.... 84
Dutch Guiana .557
Eas'n Roumelia590
East Indies....600
Ecuador.....556
Egypt.....610
England.....572
Europe.....536
Faroer Is.....583
Fiji Is.....551
Florida.....300
France.....567
Franklin.....514
French Guiana.557
French Indo-China.....540
Georgia.....204
Germany.....588
Gibraltar.....570
Great Britain...572
Greece.....575
Greenland.....583
Guatemala.....522
Haiti.....527
Hawaii.....422
Herzegovina....578
Honduras.....523
Iceland.....583
Idaho.....404
Illinois.....158
India.....597
Indiana.....146
Indian Ty.....362
Iowa.....168
Ireland.....580
Italy.....571
Jamaica.....530
Japan.....596
Java.....602
Kansas.....190
Keewatin.....514
Kentucky..246-258
Khiva.....593
Korea.....596
Labrador.....432
Liberia.....544
Louisiana.....328
Loyalty Is.....551
Luxemburg.....579
Mackenzie.....514
Madagascar....518
Madeira Is.....551
Maine..... 10
Maltese Is.....551
Malta.....551
Manitoba.....464
Maryland..... 84
Massachusetts.. 22
Mauritius Is...551
Mexico.....478
Michigan.....136
Minnesota.....224
Mississippi....320
Missouri.....180
Monaco.....567
Montana.....392
Montenegro....590
Morocco.....607
Natal.....608
Nebraska.....196
Nepal.....597
Netherlands....579
Nevada.....374-382
New Brunswick444
New Caledonia Is.551
Newfoundland.432
New Guinea....619
New Hampshire 14
New Jersey....76
New Mex. Ty..366

New South Wales ... 612
New York....32-44
New Zealand..620
Nicaragua.....523
N. America....514
N. Carolina.268-280
N. Dakota.....228
Norway..... 586
NovaScotia.436-444
Ohio 124
Oklahoma Ty..362
[illegible]
Orange Free State.....608
[illegible]
Pacific Islands..562
Palestine.....603
Paraguay.....565
Pennsylvania.58-70
Persia.....599
[illegible]
Philippine Isl..428
Porto Rico.....424
Portugal.....570
Prince Edward Island... 436-444
Quebec.....450
Queensland....615
Rhode Island.. 23
Roumania.....590
Russia in Asia.592
Russia in Europe.....587
[illegible]
Salvador.....522
San Marino....571
Santo Domingo.527
Sardinia.....574
Saskatchewan..468
Scotland.....576
Servia [illegible]
Siam.....[illegible]
Siberia.....540
[illegible]
South Africa...608
South Africa Republic..608
S. America.....535
South Australia.618
S. Carolina.268-280
S. Dakota.....234
[illegible]
Sudan.....604
Sumatra.....[illegible]
Sweden.....[illegible]
Switzerland.....[illegible]
Tahiti Is.....[illegible]
[illegible]
Texas.....344-356
Trinidad.....551
Tripoli.....544
Tunis.....607
Turkestan.....593
Turkey in Asia.598
Turkey in Europe.....590
Ungava.....514
United States..518
Uruguay.....568
Utah.....396
Venezuela.....556
Vermont..... 14
Victoria.....616
[illegible]
Washington...410
W. Australia...614
West Indies....552
W. Virginia.98-110
Wisconsin.... 214
World.....548
Wyoming.....400
Yellowstone National Park...402
Yukon.....418

Index of Cities.

PAGE.
[illegible]
Birmingham...533
Boston.....484
Brooklyn.....490
[illegible]
Charleston.....533
Chicago.....508
Cincinnati.....503
Cleveland [illegible]
Columbus.....502
Council Bluffs..512
Dallas.....542
Denver.....516
Detroit.....504
[illegible]
Greater New York...491
Havana.....527
Honolulu.....422
Indianapolis...507
Kansas City....511
Louisville.....528
Memphis.....529
Milwaukee.....517
Minneapolis...524
Montreal.....430
[illegible]
New Haven....487
New Orleans...539
New York.....488
[illegible]
Philadelphia...496
Pittsburg.....500
Providence....486
Quebec.....426
Richmond.....408
St. Louis.....510
St. Paul.....525
San Francisco..543
Seattle.....546
Superior.....520
[illegible]
Toronto.....466
Washington....495
West Superior.520

TOWN.	COUNTY.	INDEX.	RAILWAY, *or, if not on a Railroad, nearest station.*	EX.	POP.
Zediker,	Washington	L 3	8*t*	U S	.
Zehner (R. R. name *Pond Creek Junction*)	Luzerne	H 18	22*e*	U S	362
Zehners,	Schuylkill	I 18	112*ll*	U S	.
Zeigler,	York		134	Ad	.
Zellenople, 1 bank, ●	Butler	I 2	123*e*	U S	963
Zeller (3 miles w. of Ethel, J 2)	Beaver		Ethel Landing, 121	Ad	.
Zenith,	Luzerne	G 17	67*m*	Ad	1
Zeno, (1¼ miles s. e. of Callery, I 3) ●	Butler		Callery, 123	U S	29
Zentmyer, (3 miles e. of Marion, M 11)	Franklin		Marion, 43	Ad	12
Zerbe,	Schuylkill	J 16	Tremont, 10, 112	U S	879
Ziegler, (2 miles e. of Abbottstown, M 14)	York		Abbottstown, 146	Ad	29
Zieglerville, ●	Montgomery	K 20	132*m*	U S	361
Zion, Center		H 19	27*e*	Ad	101
Zion Grove (R. R. name *Barnes*)	Schuylkill	H 16	112*m*	U S	369
Zionhill,	Bucks	L 6	Sheaff, 11	U S	161
Zions Church,	Cumberland	I 7	5	U S	×
Zions View (2½ miles s. w. of Manchester, L 15)	York		York, 65, 67, 146, 152	Ad	79
Zionsville,	Lehigh	J 20	132*m*	U S	161
Zollarsville, ●	Washington	L 2	Washington, 8, 114, 115	Ad, U S	54
Zorn,	Adams				20
Zuckerville,	Northampton	I 24		U S	.
Zullinger,	Franklin	N 11	Waynesboro, 43, 146	Ad	53

INDEX TO STATE MAP OF NEW JERSEY.

EXPLANATION.

To find the name of any place on the Map, first find the name in the index; opposite the name will be seen the number and letter designating it on the Map; then trace a direct line on the Map from the number given to a point where it meets a direct line running from the letter given, and at or near this point will be found the name desired.

Figures represent Railroads. An *italic* letter after each figure represents the branch of that railroad.

County seat in **Full Face** type.
All Towns in Roman type are Post Offices.
All Towns in *Italic* type are not Post Offices
● Money Order Post Office.
⊙ Telegraph Station.
▭ Prepaid Freight and Express Station.
× Population unknown, or less than 100.
r. f. d. rural free delivery.
Ad. Ex., Adams Express.
Natl. Ex. National Express.
U. S. Ex., United States Express.
W., F. & Co. Ex., Wells, Fargo & Co., Express.
W. J. Ex., West Jersey Express.

RAILROADS.

1. Atlantic City.
(Controlled by the Philadelphia & Reading.)
a. Camden, L 5, to Atlantic City, Q 9.
b. Gloucester Junction, M 5, to Spring Mills, M 5.
c. Atsion, N 8, to Mullica Hill, N 4.
d. South Glassboro, N 5, to Temperanceville, N 5.
e. Winslow Junction, N 7, to Cape May, T 6.
f. Tuckahoe, Q 7, to Sea Isle City, R 8.
g. Petersburg, R 8, to Ocean City, Q 9.

3. Atlantic Coast. (Elec.)
Pleasure Bay, I 12, to Belmar, J 12.

5. Atlantic Highlands, Redbank & Long Branch. (Elec.)
Redbank, I 11, to Longbranch, I 12.

7. Baltimore & New York.
See Baltimore & Ohio.

8. Baltimore & Ohio.
Crawford Junction, F 10, to Arthur Kill Bridge, N. Y., leaving the State near G 11.

10. Brigantine. (Elec.)
Along shore, north and south of Brigantine, Q 10.

15. Camden, Gloucester & Woodbury. (Elec.)
Camden, L 5, to Almonesson, M 5.

18. Camden & Trenton. (Elec.)
Camden, L 5, to Trenton, J 7.

20. Cape May, Delaware Bay & Sewells Point. (Elec.)
Sewells Point, T 6, to Cape May Point, T 6.

22. Central Railroad of New Jersey.
(Controlled by the Philadelphia & Reading.)
a. New York City, N. Y., R 15, to Newark, R 12.
b. Newark, R 12, via. Elizabeth, T 10, to Roselle, T 10.
c. New York City, N. Y., R 15, to Easton, Pa. leaving the State near Phillipsburg, F 5.
d. Somerville, G 8, to Flemington, G 7.
e. Elizabethport, F 11, to Perth Amboy, H 11.
f. High Bridge, F 7, to Hibernia, D 9, and branch to Beach Glen Mine, D 9.
g. Hopatcong Junction, E 9, to Edison, C 9.
h. German Valley, F 7, to Chester, F 8.
i. Perth Amboy, G 11, to Bay Head Junction, K 12.
j. Elizabeth, F 11, to Sylvan Beach, G 11.
k. Atlantic Highlands, H 12, to Freehold, I 11.
l. Port Monmouth, H 12, to Red Bank, I 12.
m. Atlantic Highlands, H 12, to West End, I 12.
n. Highland Beach, H 13, to Sandy Hook, H 12.
o. Long Branch, I 12, to Eastontown, I 12.
p. Red Bank, I 12, to Bayside, Q 3.
q. Lakehurst, L 10, to Barnegat, N 11.
r. Bridgeport Junction, P 4, to Long Reach, R 5.
s. Hacklebarney Junction, F 8, to Hacklebarney, F 8.
t. Hibernia, D 9, to Hibernia Mine, D 9.
Steamboat Line.
u. New York, N. Y., E 13, to Atlantic Highlands, H 12.

28. Delaware, Lackawanna & Western.
a. New York City, N. Y., R 15, to Easton, Pa., leaving the State near Phillipsburg, F 5.
b. Passaic & Delaware Junction, F 10, to Gladstone, F 8.
c. Dover, E 9, to Chester, E 8.
d. Waterloo, D 8, to Franklin, C 9.
e. Branchville Junction, C 8, to Branchville, C 7.
f. Newark, R 12, to Montclair, Q 11.
g. Junction, F 6, to Scranton, Pa., leaving the State near Delaware, D 5.
h. Hoboken, R 14, to Denville, D 9.

30. Erie.
a. Jersey City, R 14, to Port Jervis, N. Y., leaving the State near Mahwah C 11.
b. Jersey City, R 14, to Nyack, N. Y., leaving the State near Northvale, D 13.
c. Rutherford Junction, P 13, to Ridgewood Junction, D 11.
d. Jersey City, R 14, via. Newark, R 12, to Paterson, O 12.
e. Jersey City, R 14, to Greenwood Lake, N. Y., leaving the State near Sterling Forest, B 10.
f. Ringwood Junction, C 11, to Ringwood, C 11.
g. Orange Junction, Q 12, to West Orange, Q 11.
h. Greatnotch, E 11, to Essex Fells, E 10.
i. Jersey City, R 14, to Haverstraw, N. Y., leaving the State near Montale, C 12.

32. Ferre Monte.
Vanatta Station, E 8, to Byram Mine, E 8.

40. Hoboken Shore.
In Hoboken, R 14.

42. Lehigh Valley.
a. New York City, N. Y., R 15, to Easton, Pa., leaving the State near Phillipsburg, F 5.
b. South Plainfield, G 10, to Perth Amboy, H 11.
c. Flemington Junction, G 7, to Flemington, G 7.
d. Clinton, F 7, to Pittstown, G 6.
e. Jersey City, S 14, to Van Buskirks, T 13.
f. Raritan Junction, G 10, to terminus, H 10.
g. Sterling Junction, S 14, to Constable Hook, S 14.
h. South Cranford, G 11, to Central Junction, F 11.
i. Picton, G 10, to Lenox, 2 miles, G 10.
k. Musconetcong Junction, F 5, to Hughesville, G 5.

43. Lehigh & Hudson River.
Maybrook, N. Y., to Belvidere, E 5, entering the State near De Keys, B 9.

44. Lehigh & New England.
Slatington, Pa., to Campbell Hall, N. Y., entering the State near Columbia, D 5, and leaving near Owen, A 9.
Branch from Glenwood Junction, A 9, to Glenwood, B 9.

45. Manahawkin & Long Beach Transportation Company.
a. Manahawkin, N 10, to Beachhaven, O 11.
b. Barnegat City Junction, N 11, to Barnegat City, M 12.

46. Middle Brook.
Middle Brook, G 9, to Chimney Rock, G 9.

47. Monmouth Park.
Monmouth Park Junction, I 12, to Monmouth Park, I 12.

48. Morris County.
a. Charlotteburg, C 9, to Morris County Junction, D 8.
b. Wharton Junction, D 9, to Wharton Station, D 9.

50. Mount Hope Mineral.
Port Oram, E 9, to Mount Hope, E 9, and branch towards Rockaway, D 9.

55. New York Central & Hudson River.
Weehawken, E 13, to Cornwall, N. Y., leaving the State near West Norwood, D 13.

59. New York, Ontario & Western.
Weehawken, E 13, to Cornwall, N. Y., leaving the State near West Norwood, D 13.

60. New York, Susquehanna & Western.
(Controlled by the Erie.)
a. New York City, N. Y., R 15, to Middletown, N. Y., leaving the State near Quarryville, B 9.
b. Two Bridges, C 9, to Stroudsburg, Pa., leaving the State near Dunnfield, D 5.
c. Charlotteburg, C 9, to Echo Lake, C 10.
d. Little Ferry Junction, P 14, to Edgewater, P 15.
e. Lodi Junction, P 14, to Lodi, O 13.

61. New York & New Orange.
Aldene, T 10, and North Roselle, T 10, to Junction of D., L. & W., R. R. at F 10.

62. Palisades, (Elec.)
Fort Lee, P 15, to Shadyside, Q 15.

65. Pemberton & Hightstown.
(Union Transportation Company, Lessee.)
Pemberton, L 8, to Hightstown, I 9.

67. Pennsylvania.
a. New York City, N. Y., R 15, to Philadelphia, Pa., leaving the State near South Trenton, J 7.
b. Perth Amboy Junction, G 11, to South Amboy, H 11.
c. Millstone Junction, H 9, to East Millstone, G 9.
d. Monmouth Junction, H 9, to Rocky Hill, H 8.
e. Princeton Junction, I 8, to Princeton, I 8.
f. Camden, L 5, to South Amboy, H 10
g. East Burlington, K 7, to Mount Holly, L 7.
h. Kinkora, L 7, to New Lisbon, L 8.
i. Mount Holly, L 7, to Medford, M 7.
k. Camden, L 5, to Sea Girt, K 12.
l. Ewansville, L 7, to Vincentown, L 7.
m. Browns Mills Junction, L 8, to Browns Mills, L 8.
n. Island Heights Junction, L 11, to Island Heights, L 11.
o. Monmouth Junction, H 9, to Bay Head Junction, K 12.
p. Trenton, J 7, Manunka Chunk, E 5.
q. Lambertville, I 6, to Flemington, H 7.
r. Perth Junction, G 12, to Bonhampton, G 10.
s. Woodbridge Junction, G 11, to Bay Head Junction, K 12.
t. Bordentown, J 8, to Trenton, J 8.
u. Florence Station, K 7, to Florence, K 7.
v. Philadelphia, Pa., L 4, to Haddonfield, M 5, via Delair, L 5.

100. Philadelphia & Brigantine.
Brigantine Junction, P 8, to Brigantine Beach, Q 10.

112. Philadelphia & Reading.
a. Philadelphia, Pa., to Boundbrook, G 9, entering the State near Trenton Junction, J 7.
b. Trenton Junction, J 7, to Trenton, J 7.
c. Boundbrook, G 9, to Arthur Kill, G 11.

113. Raritan River.
a. New Brunswick, G 9, to South Amboy, H 11.
b. Sayreville Junction, H 10, to Sayreville, H 10.

115. Rockaway Valley.
Morristown, E 9, to White House Station, E 7

115½ South Jersey Traction Co. (Elec.)
a. Bridgeton, P 4, to Millville, P 5.
b. Bridgeton, P 4, to Cedarville, Q 5.

116. Trenton, Lawrenceville & Princeton.
Trenton, J 7, to Princeton, I 8.

117. Tuckerton.
Whiting, L 9, to Tuckerton, O 10.

118. West Jersey & Seashore.
(Controlled by the Pennsylvania.)
a. Camden, L 5, to Atlantic City, Q 9.
b. Haddonfield, M 5, to Medford, M 7.
c. Atlantic City, Q 9, to Longport, Q 9
d. Camden, L 5, to Cape May, T 6.
e. Woodbury, M 4, to Salem, O 3.
f. Alloway Junction, O 3, to Quinton, O 3.
g. Glassboro, N 5, to Bridgeton, P 4.
h. Elmer, O 5, to Riddleton, O 3.
i. Newfield, O 6, to Atlantic, Q 9.
k. Sea Isle Junction, R 7, to Stoneharbor, S 7.
l. Sea Isle City, R 8, to Ocean City, Q 9.
m. Anglesea Junction, S 7, to Holly Beach, T 7.
n. Ormond, Q 6, to Port Norris, R 6.
o. Pleasantville, P 9, to Somers Point, Q 8.
p. Woodbury, M 5, to Penns Grove, N 2.

119. Whippany River.
Morristown E 9, to Hanover Hill, E 10, and branch to Malapardio, E 9.

PROJECTED AND UNDER CONSTRUCTION.

125. Bay Creek.
Building from Bayonne, T 13, to Van Buskirks, T 13.

130. Lake Hopatcong, Caldwell & New York.
Projected from Roseland, E 11, to Morristown and Rockaway, E 9.

STEAMBOAT LINES.

200. At Jersey City connections are made with various steamboat lines and ferries, connecting the railroads with Brooklyn, New York City, and other important points.

201. Brigantine Transportation Co.
Atlantic City, Q 9, to Brigantine, P 9.

202. Keyport Line Steamer.
Keyport, H 11, to New York, N. Y., E 13.

204. Merchants Steamboat Co.
Redbank, 12, to New York, N. Y., E 13.

206. Merchants Transportation Co.
Philadelphia, Pa., L 5, to Trenton, J 8.

208. Merchants Transportation Co. Canal Line.
Trenton, J 8, to New York, N. Y., E 13.

209. Newark Bay Short Line.
Elizabeth, T 11, to New York City, N. Y.

210. New Jersey & Wilmington Ferry Co.
Penngrove, N 2, to Wilmington, Del., N 2.

212. New York & Long Branch Steamboat Co.
New York, N. Y., E 13, to Rockwells Landing.

215. Salem & Philadelphia Navigation Co.
Philadelphia, Pa., N 2, to Salem, O 3.

COUNTIES.

COUNTY.	CO. SEAT.	INDEX.	POP.	COUNTY.	CO. SEAT.	INDEX.	POP.
Atlantic	Mays Landing	P 7	46,402	Monmouth	Freehold	J 11	82,057
Bergen	Hackensack	D 12	78,441	Morris	Morristown	E 9	65,156
Burlington	Mount Holly	L 7	58,241	Ocean	Toms River	L 11	19,747
Camden	Camden	L 5	107,643	Passaic	Paterson	D 11	155,202
Cape May	Cape May, C. H.	S 6	13,201	Salem	Salem	O 3	25,530
Cumberland	Bridgeton	P 4	51,193	Somerset	Somerville	G 8	32,948
Essex	Newark	F 11	359,053	Sussex	Newton	C 7	24,134
Gloucester	Woodbury	M 5	31,905	Union	Elizabeth	G 11	99,353
Hudson	Jersey City	F 12	386,048	Warren	Belvidere	E 5	37,781
Hunterdon	Flemington	H 6	34,507				
Mercer	Trenton	J 8	95,365		Total		1,883,669
Middlesex	New Brunswick	H 10	79,762				

TOWNS.

TOWN. COUNTY	INDEX.	RAILWAY, *or, if not on a Railroad, nearest station.*	EX.	POP.
Absecon, ● Atlantic	P 9	⊙ 118 *a*	W. J	×
Absecon Road, Atlantic		1*d*	▭ U. S	535
Ackerman Switch, (3 miles s. of Monroe, C 8) Sussex		28*d*	▭ U. S	×
Acton, Salem	O 3	118*e*	W. J	×
Adamston, (2 miles n. e. of Osbornsville, K 12) Ocean		Toms River, 22, 67	Ad., U. S	290
Afton, ● Morris	E 10	Madison, 28	U. S	359
Albion, Camden	M 6	1*a*	▭ U. S., W. J	×
Aldene, Union	G 11	22*c*, 42*a*, 61	▭ U. S	×
Aldine, Salem	O 4	Elmer, 118	W. J	50
Alexauken, Hunterdon	I 6	67*q*	▭ Ad	×
Allaire, Monmouth	J 12	⊙ 67*o*	Ad	185
Allamuchy, ● Warren	D 7	⊙ 43	W., F. & Co	769
Allendale, ● Bergen	C 12	⊙ 30*a*	W., F. & Co	700
Allenhurst, Monmouth	12	⊙ 3, 22*i*, 67*s*	Ad., U. S	175
Allens, (mail to Highstown) Mercer		65	▭ Ad	×
Allentown, 1 bank, ● Monmouth	J 8	Robbinsville, 67	Ad	705
Allenwood, Monmouth	J 12	67*o*	▭ Ad	60
Alliance, (3 miles s. w. of Willow Grove, O 5) ● Salem		*Bradway*, 22	U. S	390
Alloway, ● Salem		⊙ 118*e*, *f*	W. J	760
Alloway Junction, Salem		118*e*, *f*	▭ Ad., W. J	×
Allwood, (1½ miles s. e. of Athenia, P 12) Passaic		30*d*, *s*	▭ W., F. & Co	×
Almonesson, Gloucester	M 5	15	W. J	120
Alpha, Warren		42*a*	▭ U. S	×
Alpine, ● Bergen	D 12	Closter, 30	W., F. & Co	126
Ampere, (1⅙ miles e. of E. Orange, F 11) ● Essex		⊙ 28*f*	U. S., W., F. & Co	×
Ancora, Camden	N 7	⊙ 118*a*	W. J	×
Anderson, Warren	E 6	Port Murray, 28	U. S	158
Andover, ● Sussex	D 8	⊙ 28*d*, 43	U. S., W., F. & Co	685
Andover Junction, Sussex		⊙ 28*d*, 43	U. S., W., F. & Co	×
Andrews, Camden	N 6	1*c*	▭ U. S	×
Anglesea, ● Cape May	T 7	⊙ 118*m*	W. J	169
Anglesea Junction, Cape May	S 7	118*d*, *m*	W. J	×
Annandale, ● Hunterdon	F 7	⊙ 22*c*	U. S	520
Anthony, Hunterdon	F 7	Glen Gardner, 22	U. S	120
Applegarth, (3½ miles w. of Hightstown, J 9) Middlesex		Hightstown, 65, 67	Ad	×
Appollonio, Ocean	L 11	22*q*	▭ U. S	×
Ardena, (1½ miles s. of Fairfield, J 11) Monmouth		*Fairfield*, 67	▭ Ad	220
Arlington, ● Hudson	R 12	⊙ 30*e*	W., F. & Co	×
Armstrong, Sussex	C 8	44	▭ W., F. & Co	×
Arthur Kill Bridge, Union		8, 112*c*	▭ U. S	×
Asbury, ● Warren	F 6	⊙ *Asbury Sta.*, 22	U. S	520
Asbury, Gloucester	N 4	118*e*	W. J	×
Asbury Park, 3 banks, ● Monmouth	J 12	⊙ 3, 22*i*, 67*s*	Ad., U. S	4,448
Asbury Station, Hunterdon	F 6	22*c*	▭ U. S	×
Ash Brook, Middlesex	G 10	42*a*	U. S	×
Ashbrook, (3 miles s. e. of Westfield, F 10) Union		Westfield, 22	U. S	×
Ashland, Camden	M 6	⊙ 118*a*	W. J	59
Asylia, Camden		1*b*	▭ U. S	×
Asylum, Mercer	J 7	67*p*, 112*b*	▭ Ad., U. S	×
Atco, ● Camden	M 6	⊙ 1*c*, 118*a*	▭ U. S., W. J	690
Athenia, ● Passaic	P 12	⊙ 10, 28*h*, 30*d*	U. S., W., F. & Co	146
Atlantic City, 5 banks, ● Atlantic	Q 10	⊙ 1*a*, 118*a*, *c*, *l*, 201	Ad., U. S., W. J	27,948
Atlantic Highlands, 1 bank, ● Monmouth	H 12	⊙ 5, 22*k*, *m*, *u*, 204	Ad., U. S	1,883
Atsion, Burlington	N 8	⊙ 1*c*, 22*p*	U. S	85
Auburn, Salem	N 3	Swedesboro, 118	W. J	120
Audubon, Camden	L 5	⊙ 1*a*	▭ U. S	290
Augusta, ● Sussex	C 8	⊙ 28*e*, 44	U. S., W., F. & Co	28
Aura, Gloucester	N 5	118*g*	W. J	150
Avalon, ● Cape May	S 8	⊙ 118*k*	W. J	9
Avenel, Middlesex	G 11	67*b*	▭ Ad	×
Avon by the Sea, ● Monmouth	J 12	⊙ 3, 22*i*, 67*s*	U. S	220
Avondale, ● Essex	Q 12	⊙ 30*d*	W., F. & Co	220

B

TOWN. COUNTY	INDEX.	RAILWAY	EX.	POP.
Bacons Neck, Cumberland	Q 3	22*p*	U. S	×
Baird, (1½ miles s. w. of Manalapan, J 10) Monmouth		Freehold, 22, 67	Ad., U. S	120
Bakersville, ● Atlantic	Q 9	118*o*	W. J	390
Baleville, Sussex	C 7	44	▭ W., F. & Co.	15
Baptistown, ● Hunterdon	G 6	Frenchtown, 67	Ad	185
Barbertown, (2½ miles s. of Baptistown, G 6) Hunterdon		Frenchtown, 67	▭ Ad	35
Bargaintown, Atlantic	Q 8	Linwood, 118	W. J	120
Barleysheaf, (4 miles n. w. of Centerville, G 7) Hunterdon		Flemington, 22, 42, 67	Ad., U. S	26
Barnard, Atlantic	O 7	1*a*	▭ U. S	×
Barnegat, ● Ocean	N 11	⊙ 22*q*, 117	Ad., U. S	1,900
Barnegat City, ● Ocean	N 11	45*b*	Ad	59
Barnegat City Junction, (P. O. name Surf) Ocean	O 11	⊙ 45*a*, *b*	▭ Ad	12
Barnegat Park, (mail to Bayville) Ocean	M 11	⊙ 22*q*	U. S	160
Barnegat Pier, Ocean	L 11	⊙ 67*k*	Ad	×
Barnsboro, Gloucester	N 5	Sewell, 118	W. J	160
Barrington, Camden	M 5	1*a*	▭ U. S	×
Bartley, ● Morris	E 8	⊙ 22*f*	U. S	180
Basking Ridge, ● Somerset	F 8	⊙ 28*b*	U. S	780
Bassett, (3½ miles s. of Auburn N 3) Gloucester		Swedesboro, 118	Ad	30
Batsto, Burlington	O 8	Elwood, 1, 118, 50	W. J	60
Bay Drive, Hudson	T 12	22*c*	▭ U. S	×
Bayhead, ● Ocean	K 12	⊙ 67*k*, *s*	Ad	287
Bay Head Junction, Ocean	K 12	22*i*, 67*k*	▭ Ad., U. S	×
Bayonne, (Sub Station Jersey City P. O.) 1 bank, ● Hudson	T 13	⊙ 22*c*, 42*e*, 67*a*, 209	Ad., U. S	33,822
Bay Side, Cumberland	P 1	⊙ 22*p*	▭ U. S.	×
Bayville, ● Ocean	L 11	Barnegat Park, 22	Ad., U. S	25
Bayway, Union	G 1	22*c*, *j*	▭ U. S	×
Baywood, (mail to Bayville) Ocean		67*p*	▭ Ad	×
Beach Glen Mine, Morris	O 9	22*f*	▭ U. S	×
Beachhaven, ● Ocean	O 1	⊙ 45*a*	Ad	289
Beach View, Ocean	N 11	117	▭ Ad	×
Beatyestown, Warren	E 7	Hackettstown, 28	U. S	369
Beaverrun, Sussex	B 8	Hamburg, 43, 60	Natl., W., F. & Co	×
Bedminster, ● Somerset	F 8	Far Hills, 28	U. S	130
Beech Creek, Cape May		118*m*	▭ W. J	×
Beemerville, Sussex	B 8	Deckertown, 44, 60	Natl., W., F. & Co	290
Beesleys Point, Cape May	R 8	Seaville, 1	W. J	260
Beidemans, Camden	L 5	67*f*	▭ Ad	×
Belford, (1 mile n. of New Monmouth, H 11) Monmouth		⊙ 22*k*	U. S	280
Bellemawr, Camden		1*b*	▭ U. S	×
Bellemead, ● Somerset	H 8	⊙ 112*a*	U. S	120
Belleplain, Cape May	R 7	⊙ 118*d*	W. J	160
Belleville, ● Essex	I 12	⊙ 30*d*	W., F. & Co	3,887
Belmar, 1 bank, ● Monmouth	J 12	⊙ 3, 22*i*, 67*s*	Ad., U. S	992
Belvidere, 2 banks, ● Warren	E 5	⊙ 43, 67*p*	Ad., W., F. & Co	1,888
Bennett, (P. O. name Erma) Cape May	T 6	⊙ 1*e*, 118*d*	U. S., W. J	×
Bennett Mills, Ocean	K 10	Lakewood, 22	U. S	238
Bergen, Hudson				739
Bergenfield, ● Bergen	D 13	⊙ 55, 59	Natl	544
Bergen Hill, (1 mile s. of South Amboy, H 11) Middlesex		113*a*	▭ U. S	×
Bergen Junction, (mail to Jersey City) Hudson		30*a*	W., F. & Co	×
Bergen Point, Hudson	T 12	⊙ 22*c*	▭ U. S	×
Berkeley, Ocean	L 12	⊙ 67*k*	▭ Ad	×
Berkley Heights, Union	F 10	28*b*	U. S	×
Berlin, ● Camden	M 6	⊙ 118*a*	W. J	1,090
Bernardsville, ● Somerset	F 8	⊙ 28*b*	U. S	880
Bevans, Sussex	B 7	Branchville, 28	U. S	290
Beverly, ● Burlington	K 6	⊙ 18, 67*f*, 206	Ad	1,950
Birmingham, ● Burlington	M 8	⊙ 67*k*	Ad	380
Bishops Bridge, Camden		118*b*	W. J	×
Bissell, (3 miles s. of Mountainville, F 7) Hunterdon		White House Sta., 27, 115	U. S	×
Bivalve, (R. R. name *Long Reach*) ● Cumberland	R 5	⊙ 22*r*	U. S	880
Blackwells Mills, Somerset	H 9	E. Millstone, 67	Ad	160
Blackwood, ● Camden	M 5	⊙ 1*b*	U. S	690
Blair, Sussex	C 7	*Rodbourn*, 44, 60	Natl	×
Blairstown, ● Warren	D 6	⊙ 44, 60*b*	Natl	1,688
Blawenburg, Somerset	H 8	Skillman, 112	U. S	290
Blenheim, Camden		1*b*	▭ U. S	×
Bloomfield, 2 banks ● Essex	Q 11	⊙ 30*e*	U. S., W., F. & Co	9,858
Bloomfield, Middlesex	H 10	42*f*, 67*f*	▭ Ad., U. S	×
Bloomfield Junction, Essex	F 11	28*a*, *f*	▭ U. S	×
Bloomfield Station, Essex	Q 11	28*f*	▭ U. S	×
Bloomingdale, ● Passaic	D 10	⊙ 60*a*	▭ Natl	1,090
Bloomington, Somerset				×
Bloomsbury, 1 bank, ● Hunterdon	F 5	⊙ 22*c*, 42*a*	U. S	859
Blue Anchor, Camden	N 6	1*a*	▭ U. S	120
Boardville, Passaic		30*e*	▭ W., F. & Co	×
Bogota, ● Bergen	O 14	⊙ 55, 59, 60*a*	Natl	387
Bonhampton, Middlesex	G 10	67*t*	▭ Ad	×
Boonton, 1 bank, ● Morris	D 10	⊙ 28*h*	U. S	3,891
Bordentown, 1 bank, ● Burlington	K 8	⊙ 18, 67*f*, *u*, 206	Ad	4,140
Bougher, (1 mile n. of Masonville, L 6) Burlington		Masonville, 67	Ad	39
Boundbrook, 1 bank, ● Somerset	G 9	⊙ 22*c*, 42*a*, 112*a*, *c*, 208	U. S	2,682
Bowentown, Cumberland	P 4	22*p*	▭ U. S	×
Bowne, (P. O. name Oakdale) Hunterdon	H 7	67*q*	▭ Ad	×
Boynton Beach, Middlesex		22*e*	▭ U. S	×
Braddock, Camden	N 6	1*a*	▭ U. S	×
Bradevelt, Monmouth	I 11	22*k*	U. S	35
Bradley Beach, ● Monmouth	J 13	3, 22*i*, 67*s*	▭ Ad., U. S	983
Brainards, (R. R. name *Martins Creek*) Warren	E 5	67*p*	Ad	56
Branch Port, Monmouth	I 12	⊙ 22*i*, *m*, 67*s*	Ad., U. S	×
Branchville, ● Sussex	B 8	⊙ 28*e*	U. S	536
Bricksboro, (1 mile s. of Port Elizabeth, Q 6) Cumberland	R 6	118*n*	W. J	×
Bridgeboro, ● Burlington	L 6	Riverside, 67	Ad	590
Bridgeport, ● Gloucester	M 3	⊙ 118*p*	W. J	790
Bridgeton, 3 banks, ● Cumberland	P 4	⊙ 22*p*, 115½, *a*, *b*, 118*g*	U. S., W. J	13,818
Bridgeton Junction, Cumberland	P 4	22*p*, *r*, 116	U. S	×
Bridgeville, Warren	E 6	⊙ 28*g*	U. S	120
Brielle, ● Monmouth	K 13	⊙ 22*i*, 67*s*	▭ Ad., U. S	60
Brigantine, Atlantic	P 10	⊙ 10, 100, 201	U. S	98
Brigantine Junction, Atlantic	P 8	⊙ 1*a*, 100	U. S	×
Brills Junction, Essex	S 12	22*a*, *b*	▭ U. S	×
Broadway, ● Warren	F 6	⊙ 28*a*	U. S	390
Brookdale, ● Essex	P 12	Upper Mont Clair, 30	W., F. & Co	210
Brooklyn, Sussex				75
Brookside, ● Morris	E 8	115	▭ U. S	280
Brook Valley, Morris	D 10	Bloomingdale, 60	▭ Natl	×
Brookville, (5 miles w. of Barnegat, N 11) Ocean		Barnegat, 22, 117	Ad., U. S	28
Brown, Burlington		67*i*	▭ Ad	×
Brown, (mail to South Amboy) Middlesex		67*s*	▭ Ad	×
Brown Mills, (R. R. name *Browns Mills in the Pines*) ● Burlington	L 9	⊙ 67*m*	Ad	32
Browns Mills Junction, Burlington	L 8	67*k*, *m*	▭ Ad	×
Browntown, (3 miles e. of Old Bridge, H 10) ● Middlesex		*Bloomfield*, 67	▭ Ad	×
Buck Hill, Atlantic	Q 7	1*e*	▭ U. S	×
Buckingham, Ocean	L 8	67*k*	▭ Ad	×
Buddlake, ● Morris	E 8	Stanhope, 28	U. S	220
Buddtown, Burlington	L 8	Pemberton, 65, 67	Ad	215
Buena, Atlantic	P 6	⊙ 118*i*	W. J	110
Burleigh, Cape May	S 7	1*e*, 118*m*	U. S., W. J	160
Burlington, 2 banks, ● Burlington	K 7	⊙ 18, 67*f*, 206	Ad	7,392
Burrsville, Ocean	K 12	Toms River, 22, 67	Ad., U. S	160
Butler, ● Morris	D 10	60*a*	Natl	520
Buttzville, (R. R. name *Buttsville*) ● Warren	E 6	⊙ 43	W., F. & Co	110
Byram, Hunterdon	H 5	67*p*	Ad	×

C

TOWN. COUNTY	INDEX.	RAILWAY	EX.	POP.
Cadwalladers, Mercer		67*p*	▭ Ad	×
Caldwell, ● Essex	E 10	⊙ 30*h*	W., F. & Co	1,367
Caldwell Crossing, Atlantic		118*a*	W. J	×
Caledonia, Morris	E 10	119	▭ U. S	×
Calhouns, Mercer		67*p*	▭ Ad	×
Califon, ● Hunterdon	F 7	⊙ 22*f*	U. S	540
Calno, Warren	C 6	Delaware Gap, 60	Natl	×
Cambridge, Burlington		67*f*	▭ Ad	×
Camden, 8 banks, ● Camden	L 6	⊙ 1*a*, 15, 18, 67*f*, *k*, 118*a*, *d*, 206, 215	Ad., U. S., W. J	75,935
Campgaw, Bergen	C 11	⊙ 60*a*	Natl	×
Canda, (mail to Garteret) Union	G 11	225	▭ U. S	×
Canton, Salem	P 3	Salem, 116	W. J	155
Cape May, ● Cape May	T 6	⊙ 1*e*, 20	U. S., W. J	2,257
Cape May, C. H., 1 bank, ● Cape May	S 7	⊙ 1*e*, 118*d*	U. S., W. J	153
Cape May Point, ● Cape May	T 6	⊙ 20	W. J	110
Cardiff, Atlantic	P 8	118*i*	▭ W. J	×
Carlstadt, 1 bank, ● Bergen	P 13	⊙ 30*i*	W., F. & Co	2,574
Carlton Hill, ● Bergen	P 13	⊙ 30*a*	W., F. & Co	220
Carlton Park, Passaic		30*e*	▭ W., F. & Co	×
Carmel, ● Cumberland	P 5	Bridgeton, 22, 118	U. S., W. J	640
Carpentersville, Warren	F 5	67*p*	Ad	210
Carteret, ● Middlesex	G 11	⊙ 22*e*	U. S	1,580
Carys, Morris	E 8	22*f*	▭ U. S	×
Cassville, Ocean	K 10	New Egypt, 65	Ad	240
Cecil, Gloucester	O 6	Williamstown, 1	U. S	55
Cedar Beach, (2½ miles s. of Ocean Rest, R 8: Summer P. O.) Cape May		Oceanview, 118	▭ W. J	×
Cedarbrook, (3 miles w. of Waterford Works, N 7) Camden		⊙ 1*a*	U. S	110
Cedar Creek, (P. O. name Lanoka) Ocean	L 11	22*q*	▭ U. S	×
Cedargrove, Essex	E 11	30*e*	W., F. & Co	420

TOWN. COUNTY.	INDEX	RAILWAY, or, if not on a Railroad, nearest station.	EX	POP
Cedar Grove Center, Essex...		30b	W., F. & Co.	·
Cedarlake, Atlantic	O 4	22p	U. S	78
Cedarrun, ● Ocean	N 11	7	Ad	[illegible]
Cedar Springs, Cape May		1g	U. S	·
Cedarville, ● Cumberland	Q 4	22, 115½b	U. S	1,400
Centerton, Salem	O 4	*Husted*, 118	W. J	220
Centerville, Cumberland	R	22r	U. S	·
Centerville, Hudson	I 13	22	U. S	·
Centerville, Hunterdon	G 7	Three Bridges 22, 42	U. S	175
Central Junction, (mail to Roselle) Union	I 11	22h	U. S	·
Central Square, Gloucester	M 4	118p	W. J	·
Chadwick, summer P. O. Ocean	L 12	67k	Ad	12
Changewater, ● Warren	F 6	28q	U. S	210
Chapelhill, Monmouth	I 12	22	U. S	160
Charlotteburg, Passaic	C 10	18r, 60a	Nat.	78
Chatham, ● Morris	F 10	28	U. S	1,500
Chatsworth, ● Burlington	M 9	22p	U. S	110
Cheesequake, (4½ miles e. of Old Bridge, H 10) Middlesex		*Bloomfield*, 67	Ad	120
Chelsea, Atlantic	Q 9	118e	W. J	·
Cherryhill, ● Bergen	O 14	30b	W., F. & Co.	500
Cherryville, Hunterdon	G 6	Pittstown, 42	U. S	160
Chesilhurst, ● Camden	N 7	118a	W. J	250
Chester, ● Morris	F 8	22h, 28e	U. S	723
Chesterfield, (2½ miles n. of Georgetown, K 8) Burlington		Bordentown, 67	Ad	155
Chester Furnace, Morris	F 7	22h	U. S	·
Chester Junction, Morris	E 9	28a	U. S	·
Chestnut Hill, Essex	Q 10	30	W., F. & Co.	·
Chewroad, Camden	N 7	22p	U. S	·
Chews, Camden	M 5	1b	U. S	300
Chimney Rock, (mail to Boundbrook) Middlesex	G 9	16		
Cinnaminson, ● Burlington	L 6	Riverton, 67	Ad	100
City Line, Camden		118a	W. J	·
Claremont, Hudson	S 14	22, 42	U. S	·
Clarksboro, ● Gloucester	M 4	118e	W. J	280
Clarksburg, ● Monmouth	J 10	Creamridge, 65	Ad	230
Clayton, ● Gloucester	N 5	118d	W. J	1,161
Clayville, Cumberland	P 5	118d	W. J	·
Clementon, ● Camden	M 6	1a	U. S	750
Clermont, (2 miles s. of S. Seaville, R 7) Cape May		S. Seaville, 118	U. S., W. J	210
Cliffside, (1 mile w. of Edgewater, P 15) ● Bergen		Edgewater, 60	Nat	958
Cliffwood, ● Monmouth	H 11	22, 67s	Ad., U. S	510
Clifton, ● Passaic	O 15	30b	U. S., W., F. & Co.	110
Clinton, 2 banks, ● Hunterdon	F 7	42d	U. S	5,6
Closter, ● Bergen	D 13	30b	W., F. & Co.	820
Cloverdale, Camden		1b	U. S	·
Cloverhill, Hunterdon	H 7	Flemington, 22, 42, 67	Ad., U. S	100
Clyde, Somerset	H 9	67	Ad	·
Coal Deposit, Sussex		60a	Natl	·
Coalport, Mercer	J	67p	Ad	·
Cohansey, Salem	P 4	*Husted*, 118	W. J	155
Cokesbury, Hunterdon	F 7	Lebanon, 22	U. S	110
Coldspring, ● Cape May	T	1e	U. S	120
Colesville, Sussex	B 8	See Deckertown		200
Colliers Mill, Ocean	K 9	New Egypt, 65	Ad	130
Collingswood, ● Camden	L 5	118a	W. J	1,000
Cologne, Atlantic	O	1	U. S	28
Colonia, Middlesex	G 11	67a	Ad	28
Coltsneck, ● Monmouth	I 11	Freehold, 22, 67	Ad., U. S	200
Columbia, ● Warren	D 7	60b	Nat	220
Columbia Junction, Warren	D 7	60b	Nat	·
Columbus, ● Burlington	K 8	67k	Ad	400
Colwell, Atlantic	O	1a	U. S	·
Communipaw, Hudson	S 14	22a, 42, 67a	U. S	
Como, (P. O. name Lake Como) Monmouth	J 12	22b	Ad	120
Conrads, Ocean		155	Ad	·
Constable Hook, (mail to Jersey City) Hudson		42, 67a	Ad., U. S	
Constable Junction, Union		42a, q	U. S	·
Convent Station, ● Morris	F 9	28a	U. S	·
Cookstown, ● Burlington	K 8	67	Ad	180
Cooper, Passaic	B	30b	W., F. & Co.	70
Coopers, Gloucester	M 4	118p	W. J	
Coopers Creek, Camden	L	1k, 118a	Ad., W. J	·
Copperhill, Hunterdon	H	67	Ad	100
Corbin, Atlantic	Q	1	U. S	
Cornish, (2 miles s. e. of Hazen, E 5) Warren		See Belvidere		
Corsons Inlet, Cape May	R 7	118	U. S., W. J	12
County Line, Hunterdon	G	22	U. S	
Course Landing, (3 miles w. of Sharpstown, N 3) Salem		Woodstown, 118	W. J	35
Court House Platform, Atlantic		118r	W. J	
Cox Station, Ocean	N 10	117	Ad	·
Cramer Hill, (mail to Camden) Camden	L	See Camden		×
Cranbury, 1 bank, ● Middlesex	I 9	Cranbury Sta., 67	Ad	1,580
Cranbury Station, Middlesex	I 9	67	Ad	×
Cranford, ● Union	F 10	22	U. S	1,240
Cranford Junction, Union		8	U. S	×
Creamridge, ● Monmouth	K 9	65	Ad	260
Cresskill, ● Bergen	D 13	30b	W., F. & Co.	486
Crestmoor, (mail to Middle Valley) Morris		22	U. S	
Crook Horn, Cape May		1g	U. S	·
Cropwell, Camden	M	118b	W. J	
Crosskeys, Gloucester	N 6	Glenloch, 1	U. S	310
Crossmans, Middlesex		113a	U. S	·
Crosswicks, ● Burlington	J 8	Bordentown, 67	Ad	510
Croton, Hunterdon	G 6	Flemington, 22, 42, 67	Ad., U. S	105
Crystallake, Bergen	C 11	60a	Nat	·
Cuthbert, Camden		118a	W. J	·
Cut Off Junction, Sussex	C 8	28d	U. S	·
D				
Dacosta, Atlantic	O 7	1a, 118a	W. J	·
Danville, (R. R. name *Great Meadows*) ● Warren	D 6	13	W., F. & Co.	105
Daretown, ● Salem	O 4	118b	W. J	260
Darlington, (mail to Allenhurst) Monmouth		3		
Davenport, Ocean	L 10	67k	Ad	·
Davis, Monmouth	J 9	65	Ad	28
Days Mill, Morris		115	U. S	
Dayton, ● Middlesex	I 9	67	Ad	110
Deacons, Burlington	K 6	67g	Ad	>
Dealbeach, (1½ miles n. of Asbury Park, J 12) ● Monmouth		3, 22, 67s	Ad., U. S	70
Deans, ● Middlesex	H 9	67	Ad	260
Deckertown, 1 bank, ● Sussex	B 9	41, 60a	Natl., W., F. & Co	1,306
Deckertown Junction, Sussex	B 9	41, 60a	Natl., W., F. & Co	·
Deerfield Street, ● Cumberland	O 4	*Husted*, 118	W. J	609
De Kays, Sussex	B 9	13	W., F. & Co.	·
Delair, ● Camden	L 5	18, 67f	Ad	180
Delanco, ● Burlington	K 6	18, 67f, 206	Ad	720
Delawanna, (3 miles s. of Passaic, E 11) ● Passaic		28b	U. S	89
Delaware, ● Warren	D 5	22g, 60b	Natl., U. S	170
Delaware Gap, (R. R. name *Dunnfield*,) Warren	D 5	60b	Natl	746
Delmont, Cumberland	R 6	118 n	W. J	200
Demarest, Bergen	D 13	30b	W., F. & Co	310
Dennisville, ● Cape May	R 7	1e	U. S., W. J	910
Denville, ● Morris	E 9	28a, h	U. S	125
Dias Creek, ● Cape May	S	See Cape May C. H.		240
Dickinsons, Mercer		67p	Ad	·
Dividing Creek, ● Cumberland	R 5	*Dividing Creek*, 22	U. S	820
Dividing Creek, Cumberland	Q 5	22	U. S	×
Dobbins, (R. R. name *Florence Station*) ● Burlington	K 7	67f, n, 206	Ad	68
Dobbs, Camden		1b	U. S	·
Dorchester, ● Cumberland	R 6	118	W. J	410
Dorell, Camden		1b	U. S	·
Dorothy, Atlantic	P 7	1	U. S	5
Dover, 2 banks, ● Morris	E 9	22, 28a	U. S	5,938
Downer, Gloucester	N 5	1e	W. J	105
Dragston, Cumberland	R 5	*Dividing Creek*, 22	U. S	28
Drakestown, Morris	E 7	Stanhope 28	U. S	212
Drawbridge, Atlantic	Q 9	118a, l	W. J	·
Dudley, Camden	L	67k	Ad	·
Dumont, ● Bergen	D 12	118a	Natl., W. J	613
Dunbarton, Camden	N 6	5, 59	Ad., Nat	·
Dundee, Passaic	P 13	30	W., F. & Co.	·
Dundee Lake, ● Bergen	O 13	60a	Natl	208
Dunellen, ● Middlesex	G 9	22	U. S	1,200
Dunnfield, (P. O. name Delaware Gap) Warren	D 5	60b	Natl	·
Dupont, (3 miles s. of Colts Neck, I 11) Monmouth		22p	U. S	×
Durham No. 1 Hunterdon		67	Ad	·
Dutchneck, Mercer	I 8	Robbinsville, 67	Ad	200
E				
Eaglewood, Middlesex		12	U. S	×
East Bridgeton, Cumberland	P 4	22, 115½a	U. S	×
East Burlington, Burlington	K	67, 206	Ad	×
East Dover Junction, Morris	E 9	28a	U. S	×
East End, Hudson	R 13	30a	W., F. & Co.	×
East Freehold, Monmouth	I 11	k	U. S	×
East Gloucester, Camden		k	U. S	×
East Hammonton, Atlantic	O 7	118a	W. J	×
East Junction, Burlington	L	67g, k	Ad	×
East Longbranch, (mail to East Longbranch) Monmouth		22	U. S	×
East Millstone, ● Somerset	H 9	67, 208	Ad	147
East Moorestown, Burlington	L 6	67k	Ad	·
East Newark, Hudson				2,600
East Orange, 5 banks, ● Essex	F 11	30a	W., F. & Co.	13,282
East Rutherford, Bergen				2,610
Eatontown ● Monmouth	I 12	22a, p	U. S	1,200
Echo Lake, Passaic	C 10	60a	Nat	60
Edgars, Middlesex	G 11	67h, 11	Ad., U. S	×
Edgars, Middlesex		11	U. S	·
Edgewater, ● Bergen	P 15	60a	Natl	560
Edgewater Junction, Union		42a, q	U. S	·
Edgewater Park, ● Burlington	K	18, 67f, 206	Ad	410
Edinburg, Mercer	J 8	Hightstown, 65, 67	Ad	165
Edisons, (mail to Carpentersville) Warren		67p	Ad	·
Edison, ● Sussex	C 9	22g	U. S	310
Egg Harbor City, 1 bank, ● Atlantic	P 8	1, 118	U. S., W. J	1,808
Elberon, ● Monmouth	I 12	3, 22i, 67s	Ad., U. S	
Eldora, (2½ miles e. of Delmont, R 6) Cape May		Belle Plain, 118	W. J	
Eldredge, (1 mile n. w. of Cape May, T 6) Cape May		Cape May, 20, 116, 118	U. S., W. J	20
Elizabeth, 5 banks, ● Union	I	22b, c, j, 42a, 67a, 209	Ad., U. S	[illegible]
Elizabeth Junction, Union	I	22a	U. S	·
Elizabethport, Union	I	42b, c	U. S	·
Elkwood, (mail to New Providence) Union	F 10	28a	U. S	
Ellisburg, (r. f. d. from Camden) Camden	L 6	See Camden	W. J	
Elisdale, Monmouth	K	Creamridge, 65	Ad	
Elm, Camden	N	22	U. S	
Elmer, ● Salem	O	5, 118	W. J	1,400
Elmora, Union	I	22	U. S	·
Elmwood Road, Burlington	L	18	W. J	·
Elsmere, Gloucester	N		U. S	
Elton, (1 mile n. of Smithburg, J 10) Monmouth		Freehold, 22, 67	Ad., U. S	15
Elwood, ● Atlantic	O 8	1a, 118a	U. S., W. J	320
Ely, (2 miles s. w. of Smithburg, J 10) Monmouth		Freehold, 22, 67	Ad., U. S	
Englewood, 1 bank, ● Bergen	O 15	30b	W., F. & Co.	[illegible]
Englewood Cliffs, Bergen				
English Creek, Atlantic	Q 8	[illegible]	W. J	
Englishtown, 1 bank, ● Monmouth	I 10	[illegible]	Ad	
Erial, Camden	M 6	Clementon	U. S	·
Erma, (R. R. name *Bennett*) ● Cape May	T	1, 118d	W. J	20
Ernston, Middlesex	H 10	67	Ad., U. S	·
Erskine, Passaic	C 11	30	W., F. & Co.	225
Espanong, Morris		28	U. S	
Essex, Essex	Q	30	W., F. & Co.	
Essex Fells, Essex		30	W., F. & Co.	
Estellville, Atlantic	Q 7	Mays Landing, 118	W. J	
Etna, Bergen	D 12	30	W., F. & Co.	
Etra, (2 miles s. of Hightstown, J 9) Mercer		Hightstown, 65, 67	Ad	60
Everittstown, ● Hunterdon	G 6	Pittstown, 42	U. S	·
Evesboro, (r. f. d. from Marlton) Burlington		Pittstown, 42	U. S	
Ewan, ● Gloucester	N	Richwood, 1	U. S., W. J	220
Ewansville, Burlington	M 7	67k	Ad., W. J	
Ewing, (mail to Lawrenceville) Mercer	I 7	116		
Ewingville, Mercer	J 8		U. S., W. J	
F				
Fairfield, Essex	I 10	Little Falls, 30	W., F. & Co.	260
Fairfield, Monmouth	J 1	67	Ad	·
Fairhaven, ● Monmouth	I 12	5		520
Fairlawn, Bergen	D	30	W., F. & Co.	·
Fairmount, (Sub station Hackensack P. O.) Bergen	O 14	30	W., F. & Co.	
Fairmount, Hunterdon	I 8	Lebanon, 22	U. S	200
Fairton, ● Cumberland	Q	22	U. S., W. J	
Fairview, ● Bergen	P 15	60a	W., F. & Co.	60
Fanwood, Union	I 1		U. S	300
Far Hills, Somerset	I 8	22	U. S	
Farmingdale, ● Monmouth	J 1	22p, 67s	Ad., U. S	520
Farmington, Atlantic	P 9	1a	U. S	
Fellowship, (r. f. d. from Moorestown) Burlington	L 6	Moorestown, 67	Ad	
Fenwick, Salem	O 3	118e	W. J	
Ferndale, Bergen		30a	W., F. & Co.	
Ferrell, Gloucester	N	Aura, 1	Ad	
Ferre Monte Junction, (1 mile s. of Hopatcong Junction, E 8) Morris		22	U. S	·
Ferry Road, Camden	I		U. S	
Fieldsboro, (R. R. name *White Hill*,) ● Burlington	K	67, 206	Ad	650
Finderne, Somerset		22, 42	U. S	·
Finesville, Warren	G	Riegelsville, 1	Ad	300
Finley Station, Cumberland	P	22	W. J	80
Fisher, Camden	N	118	W. J	
Fish House, Camden	I	67	Ad	·
Fish House Junction, (mail to Fishhouse) Camden	I	67	Ad	100
Fishing Creek, Cape May	S	Rio Grande, 1, 118	U. S., W. J	16
Fish Pound, (mail to Bayhead) Ocean		67k	Ad	
Flagtown, (P. O. name Frankfort) Somerset	H 8	22, 42	U. S	
Flanders, ● Morris	E 8	22	U. S	200
Flatbrookville, Sussex	C 6	Newton, 28	U. S	20
Flax Mill, Hunterdon	H	1	U. S	·
Flemington, 2 banks, ● Hunterdon	G	22, 42c, 67q	Ad., U. S	2,000
Flemington Junction, Hunterdon	G 7	42a, 67p, q	Ad., U. S	
Florence, ● Burlington	K 7	18, 67f	Ad	1,640
Florence, Camden	N 6		U. S	·
Florence Station, (P. O. name Dobbins) Burlington	K 7	67f, n, 206	Ad	68
Folsom, Atlantic	O 7		U. S	58
Folwell, Burlington		67k	Ad	
Ford, Sussex	C 9	22g	U. S	·
Fords, ● Middlesex	G 10	42h	U. S	300
Forestgrove, Gloucester	O 6	118	W. J	112
Forest Hill, Essex	P 12	30	W., F. & Co.	
Forked River, ● Ocean	M 11	22	U. S	700
Fort Hancock, (5 miles n. of Highlands, H 13) ● Monmouth		Highlands, 22	U. S	·
Fort Lee, ● Bergen	P 15	Palisades Park, 30	W., F. & Co.	400
Foul Rift, Warren		67p	Ad	·
Fountain Woods, (mail to Burlington) Burlington		67q	Ad	·
Frankfort, (R. R. name *Flagtown*) Somerset	H 8	22d, 42a	U. S	55
Franklin, Essex	Q 12	30d	W., F. & Co.	·
Franklin Furnace, (R. R. name *Franklin*) ● Sussex	C 9	28d, 43, 60a	Natl., U. S., W., F. & Co.	700
Franklin Junction, Sussex	C 9	43, 60a	Natl., U. S., W., F. & Co.	
Franklin Park, ● Middlesex	H 9	Deans, 67	Ad	307
Franklin Park Station, Middlesex	H 9	67a	Ad	·
Franklinville, Gloucester	O 5	118	W. J	08
Fredon, Sussex	C 7	Newton, 28	U. S	28
Freehold, 3 banks, ● Monmouth	I 11	22k, 67s	Ad., U. S	2,934
Freeman, Camden	L 6	18b	W. J	
Frenchtown, 1 bank, ● Hunterdon	G 5	67p	Ad	1,029
Freneau, (R. R. name *Mount Pleasant*) Monmouth	H 11	22k	Ad., U. S	
Friesburg, (2½ miles s. of Aldine, O 4) Salem		Elmer, 118	W. J	51
Fruit Growers Union, Atlantic		1a	U. S	·
G				
Galilee, Monmouth	I 8	22m	U. S	·
Gallia, (2½ miles n. of Warrensville, G 9) Somerset		Plainfield, 22	U. S	106
Garden Lake, Camden		1a	U. S	×
Garfield, ● Bergen	O 13	30	W., F. & Co.	3,504
Garwood, (1½ miles w. of Cranford, F 10) ● Union		22	U. S	200
Georgetown, Burlington	K 8	Wrightstown, 65	Ad	102
Germania, Atlantic	P 8	118	W. J	·
German Valley, ● Morris	F 7	22h, k	U. S	390
Gibbsboro, ● Camden	M 6	Kirkwood, 118	W. J	210
Gibbstown, Gloucester	M 4	118p	W. J	180
Gillette, Morris	F 9	28b	U. S	15
Gladstone, ● Somerset	F 8	28b, 115	U. S	213
Glassboro, 1 bank ● Gloucester	N 5	1c, 118d, g	U. S., W. J	3,112
Glendola, ● Monmouth	J 11	Belmar, 22, 67	Ad., U. S	58
Glendora, Camden		1b	U. S	·
Glen Gardner, ● Hunterdon	F 6	22	U. S	508
Glenmoore, Mercer	I 7	112a	U. S	51
Glenridge, ● Essex	Q 12	28	U. S	1,900
Glenrock, Bergen	D 13	30	W., F. & Co.	613
Glenview, (R. R. name *White Meadow*) Morris	D 10	28	U. S	208
Glenwood, ● Sussex	B 9	Vernon, 13	W., F. & Co.	420
Gloucester City, 1 bank, ● Camden	L 5	1b, 17, 118d, 215	U. S., W. J	6,840
Gloucester Junction, Camden		1b	U. S	·
Goat Hill, Hunterdon		67p	Ad	·
Goshen, ● Cape May	S	1e	U. S	128
Gouldtown, (mail to Bridgeton) Cumberland	P 4	115	W. J	×
Grandin, Hunterdon	G 6	42	U. S	×
Grandview, Somerset	G 8	Somerville, 22	U. S	×
Granite Junction, (mail to German Valley) Morris		22	U. S	×
Granton, Hudson	Q 14	5, 22, 30	Ad., Natl, W., F. & Co.	×
Grasselli, (mail to Tremley) Union	G 11	22	U. S	×
Grassy Pond, Atlantic			U. S	×
Grassy Sound, Cape May	T	118m	W. J	×
Great Island, Union	I 12	22b	U. S	×
Great Meadows, (P. O. name Danville) Warren	D	13	W., F. & Co	×
Great Notch, Essex	F	30	W., F. & Co	×
Greenbank, Burlington	O 8	1, 22 Harbor City, 1, 118	W. J	20
Greencreek, ● Cape May	S	Rio Grande, 1, 118	W. J	310
Greenfield, (mail to Petersburg) Cape May			U. S	
Green Lake, Morris	D 9	28		
Green Pond Junction, Passaic		60a	Nat	·
Green Village, ● Morris	F	Madison, 28	U. S	150
Greenville, (Sub-Station Jersey City P. O.) ● Hudson			U. S	·
Greenwich, ● Cumberland	P 4	22p	U. S., W. J	1,000
Greenwich Pier, Cumberland			U. S	
Greenwood, Atlantic		1	U. S	·
Greenwood Lake Glens, Passaic		60	W., F. & Co.	·
Grenloch, ● Camden	M 5	1	U. S	100
Griggstown, ● Somerset	H 8	67		100
Grover, (2½ miles s. of Sand Brook, H 6) Hunterdon		Stockton, 67	Ad	100
Guttenberg, ● Hudson	E 12	See Jersey City		5,825
H				
Hackensack, 5 banks, ● Bergen	O 14	30, 60	Nat., W., F. & Co.	9,443
Hackettstown, 1 bank, ● Warren	E 7	28	U. S	2,471
Hacklebarney, Morris	F 8			×
Hacklebarney Junction, Morris	F		U. S	×
Haddonfield, 1 bank, ● Camden	L	67, 118	W. J	2,776
Haddon Heights, (2 miles w. of Haddonfield, L 6) Camden		1	U. S	180
Hainesburg, ● Warren	D 6	41, 60b	Nat	360
Hainesburg Junction, Warren	D 6	41, 60b	Nat	×
Hainesport, ● Burlington	L	67	Ad	410
Hainesville ● Sussex	B 5	Branchville, 28	U. S	508
Halberton, (4 miles s. of Manumuskin, Q 6) Cumberland		1	W. J	×
Haledon, (2 miles n. w. of Paterson, D 11) ● Passaic		See Paterson		×
Haleyville, ● Cumberland	Q 6	*Mauricetown Sta.*, 22	U. S., W. J	204
Halfway House, Atlantic	Q	1	W. J	×
Halsey, (R. R. name *Washingtonville*) Sussex	C	60b	Nat	×
Hamburg, ● Sussex	B	41, 60a	Nat., W., F. & Co.	720
Hamden, Hunterdon	G	12	U. S	31
Hamilton, Monmouth	J	22	U. S	3,481
Hamilton Square ● Mercer	J	Trenton, 67, 112	Ad., U. S	670
Hammonton, 1 bank, ● Atlantic	O 7	1a, 118a	U. S., W. J	3,840
Hampton, (P. O. name New Hampton) Hunterdon	F		U. S	400
Hancocks Bridge, Salem	P	Salem, 118	W. J	260
Hanover, ● Morris	F	Madison, 28	U. S	112
Hanover, Burlington	L	67k	Ad	×
Hanover Hill, Morris	F	119	U. S	×
Hanover Neck, Morris	F	Madison, 28	U. S	×
Harbourton, Mercer	I 7	Titusville, 6	Ad	32
Harding, Gloucester	N	118g	W. J	×
Hardingville, (2 miles s. w. of Aura, N 5) Gloucester		Aura, 1	W. J	106
Hardwick, Warren	C 6	Blairstown, 28	U. S	×
Harleigh, Camden		28	W. J	×
Harlingen, ● Somerset	H	22	U. S	[illegible]
Harmersville, Salem	P	Salem, 118	W. J	[illegible]
Harmony, Warren	E	[illegible]	Ad	[illegible]
Harmony Station, Warren	E	67p	Ad	
Harrington, (R. R. name *Harrington Park*,) ● Bergen	D	30	Nat	·
Harris, Burlington	M	22	U. S	·
Harrison, (Sub Station Newark P. O.) ● Hudson	I	67	W., F. & Co.	[illegible]
Harrison, Sussex	B	13	W., F. & Co.	·
Harrisonville, ● Gloucester	N 4	[illegible]	W. J	[illegible]
Harrisonville Station, Gloucester	N 4	118	W. J	
Harsimus, (mail to Jersey City) Hudson			Ad	
Harsimus [illegible]			Ad	·
Hartford ● Burlington	L 6	67k	Ad	·
[illegible]	N	67	Ad	·
Hasbrouck Heights, ● Bergen	F		W., F. & Co.	
Haworth, ● Bergen	D		Nat	
Hawthorne, ● Passaic	D	[illegible]	Nat., W., F. & Co.	·
Hazen, Warren	F	[illegible]	Ad., W., F. & Co.	·
Hazlet, ● Monmouth	H	[illegible]	Ad., U. S	
Hebron, Atlantic			U. S	·
Heislerville, ● Cumberland				·
Helmetta, ● Middlesex	I			
Herbertsville, Ocean	K 12	Manasquan	Ad	·
Hereford, Cape May	T 7	118m		
Heritage, Gloucester	N 5		U. S	
Hewitt, Passaic			W., F. & Co.	
Hibernia, ● Morris			U. S	
Hibernia Junction, Morris			U. S	
Hibernia Mine, Morris			U. S	
Highbridge, ● Hunterdon	F		U. S	
Highlands, (R. R. name *Highlands Beach*) ● Monmouth	H 13	5, 22m, n, 201	Ad., U. S	
Highlands of Navesink, Monmouth				
High Point, Ocean			Ad	
Hightstown, 1 bank, ● Mercer				
Highwood, ● Bergen			W., F. & Co.	·
[illegible], Mercer			Ad	
Hillsboro, Somerset	G		U. S	·
Hillsboro, Somerset		[illegible]	Ad	
Hillsdale, ● Bergen	I		W., F. & Co.	
Hillsdale Manor, Bergen			W., F. & Co.	
Hilltop, Camden				
Hilltop, Somerset	G 9	Boundbrook, 22, 42	U. S	2
Hilton, ● Essex	R 11	See Newark		·
Hiltons, (mail to Atlantic Highlands) Monmouth		22		
HOBOKEN, 6 banks ● Hudson		[illegible]	Ad., Nat., U. S., W., F. & Co.	[illegible]
Hoffmans, Middlesex	I		Ad	·
Hoffman Siding, Hunterdon	F		Ad	·
Hohokus, ● Bergen	D 11		W., F. & Co.	[illegible]
Holland, Hunterdon	G		Ad	[illegible]
Hollybeach, ● Cape May	F	[illegible]	W. J	[illegible]
Hollywood, (or Westend) Monmouth	I	22, 67s	U. S	·
Holmdel, ● Monmouth	I	Hazlet, 22	Ad., U. S	[illegible]
Homestead, Hudson		30	W., F. & Co.	
Hopatcong, ● Morris	D	*Hopatcong Junction*, 22, 28	U. S	·
Hopatcong Junction, Morris	F	22, q	U. S	
Hope, ● Warren	D	Bridgeville, 28	U. S	400
Hopewell, 1 bank ● Mercer	H		U. S	800
Hopping, Monmouth	H 1	22	U. S	×
Hopping Junction, Monmouth	H 1	22	U. S	×
Hornerstown, ● Monmouth	K	67	Ad	55
Horning Grove, Camden		67k	Ad	×
Horton, Morris	F	28	U. S	×
Houses, Sussex	C	See Sparta Junction		×
Howell, Atlantic		1a	U. S	×
Howell, Monmouth	J 11	67s	Ad	55
Hudson City, (Sub Station Jersey City P. O.) ● Hudson		See Jersey City	W., F. & Co	×
Huffdale, (2½ miles s. of Everittstown, G 6) Hunterdon		Milford, 67	Ad	×
Hughesville, (mail to Warren Paper Mills) Hunterdon	G 5	42k	U. S	×
Huntsburg, (2 miles n. w. of Lincoln, D 7) Sussex		Tranquility, 43	W., F. & Co	80
Huntsville, Sussex	D 7	Tranquility, 43	W., F. & Co	38
Hurd, Morris	D 9	22g	U. S	28
Hurffville, ● Gloucester	N 5	Sewell, 118	W. J	210
Husted, Cumberland	O 4	118g	W. J	×
Hutchinsons, Warren		67p	Ad	×
I				
Idell, (9 miles s. w. of Flemington, H 7) Hunterdon		Rumble, 67	Ad	58
Imlaystown, Monmouth	J 9	*Imlaystown Station*, 65	Ad	430
Imlaystown Station, (P. O. name Nelsonville) Monmouth	J 9	65	Ad	100
Indian Mills, Burlington	M 8	Atsion, 1, 22	U. S	80
Interlaken, Monmouth	J 12	3, 22i, 67s	Ad., U. S	×
Iona, Gloucester	O 5	118d	W. J	310
Ironia, Morris	E 8	28c	U. S	106
Iron Pier, Cape May		20	W. J	×
Irvington, ● Essex	S 11	See Newark		5,255
Iselin, Middlesex	G 10	67a	Ad	108
Island Heights, ● Ocean	L 11	67n	Ad	316
Island Heights Junction, Ocean	L 11	67k, n	Ad	×
Ivyside, Gloucester		118e	W. J	×
J				
Jackson, Camden	N 7	1c	U. S	×
Jacksons Mills, Ocean	L 10	Lakewood, 22	U. S	204
Jacksonville, Burlington	K 7	Burlington, 67	Ad	80
Jacobstown, ● Burlington	K 8	Cookstown, 65	Ad	506
Jamesburg, 1 bank, ● Middlesex	I 10	67f, o	Ad	1,063
Janvier, Gloucester	O 6	Williamstown, 1	U. S	210
Jefferson, Gloucester	N 5	1c	W. J	108
Jenkins, (4 miles n. of Wading River, O 9) Burlington		Tuckerton, 117	Ad	×
JERSEY CITY, 12 banks ● Hudson	S 14	22a, c, 30a, b, 42, [illegible]	Ad., Nat., U. S., W., F. & Co.	206,433
Jersey City Heights, Hudson	R	See Jersey City	W., F. & Co.	
Jersey City Junction, (mail to Jersey City) Hudson			U. S	
Jobstown, ● Burlington	K	67	Ad	
Johnsonburg, ● Warren	D	Marksboro, 13, 60	Nat., W., F. & Co.	250
Johnsons, Hunterdon			Ad	
Juliustown, ● Burlington	I		Ad	
Junction, ● Hunterdon	I	22	U. S	
Junction, Bergen			W., F. & Co.	
Junction, Sussex	B		Nat	
Jutland, Hunterdon	G		U. S	
K				
[illegible] (mail to Vernon) Sussex		Vernon, 13	W., F. & Co.	
[illegible], Warren		Port Murray, 28	U. S	
Keansburg, ● Monmouth	H	22	U. S	
Kearney, Hudson		See Jersey City		
Keasby, (3 miles w. of Perth Amboy, H 11) ● Middlesex		22	U. S	600
Kennedy, Warren	I		U. S	
Kent, Warren			Ad	
Kenvil, ● Morris	E 8	22, 28	U. S	
Keyport, 2 banks, ● Monmouth	H 11	22k, 2	Ad., U. S	
Kings, (mail to Pittstown) Hunterdon			U. S	
Kingsland, ● Bergen	Q 1		U. S	12
Kingston, ● Somerset		206	Ad	
Kingwood, Hunterdon	H		Ad	
Kinkora, Burlington	K		Ad	
Kinneys Switch, Morris			Nat	
Kirkwood, ● Camden	M		W. J	100
Knickerbocker Row, Burlington	K	67	Ad	·
Knowlton, Warren	D	Delaware, 22	Nat	80
Kresson, (2½ miles n. e. of Gibbsboro, M 6) Camden		Marlton, 118	W. J	265

New Jersey 2

Ad., Adams Ex. Natl., National Ex. U. S., United States Ex. W., F. & Co., Wells, Fargo & Co. Ex. W. J., West Jersey Ex.

TOWN. COUNTY.	INDEX.	RAILWAY, or, if not on a Railroad, nearest station.	EX.	POP.
L				
Lacy, Ocean	M 11	17	Ad	
Lafayette, (mail to Jersey City) Hudson		See Jersey City	W., F. & Co	
Lafayette, ● Sussex	C 8	28	U. S	310
Lake Como, (R. R. name *Como*) ● Monmouth	J 12	22i, 67s	Ad	110
Lake Denmark, (mail to Mt. Hope) Morris	D 9	18a		
Lake Grinnell, Sussex	C 8	13	W., F. & Co	
Lake Hopatcong, ● Morris	D 8	22q	U. S	160
Lakehurst, ● Ocean	L 10	22p, q	U. S	[illegible]
Lake Junction, (mail to Mt. Arlington) Morris	D 8	22q, 44	U. S	
Lakeside, Camden	M 6	118a	W. J	
Lakeside, (2 miles n. of Cooper, B 10) Passaic		Cooper, 30	W., F. & Co	
Lakeview, (Sub Station Paterson P. O.) ● Passaic	O 1	30a	W., F. & Co	
Lakewood, 2 banks, ● Ocean	K 1[illegible]	22p	U. S	1,220
Lambertville, 2 banks, ● Hunterdon	I 6	67p	Ad., U. S	4,637
Lambs Road, Gloucester		118d	W. J	
Lamington, Somerset	G 8	New Germantown, 115	U. S	
Lamington Station, Hunterdon		115	U. S	
Landing, ● Morris	D 8	Port Morris, 28	U. S	
Landisville, ● Atlantic	O 6	22p	U. S	
Lanoka, (R. R. name *Cedar Creek*) Ocean	L 11	[illegible]	U. S	
Lansdown, (P. O. name Sidney) Hunterdon	G 6	[illegible]	U. S	
Laurel Grove, Passaic		30	U. S	
Laurel Springs, Camden	M	[illegible]	U. S	
Lavalette, (Summer P. O.) Ocean	L 12	67	Ad	
Lawnside, Camden	M 5		U. S	
Lawrence Station, Mercer	J 8	67	Ad	
Lawrenceville, ● Mercer	I 8			
Layton, ● Sussex	B 7	[illegible]	U. S	
Leaming, Cape May	S 8		W. J	
Lebanon, ● Hunterdon	F 7		U. S	
Ledgewood, ● Morris	E 8		U. S	119
Ledgewood Station, Morris	E 9	22f	U. S	×
Leeds Point, ● Atlantic	P 2	Oceanville, 1		258
Leesburg, ● Cumberland	R 6	118a	W. J	80
Lehigh Junction, Warren	F 4	67	Ad	×
Lennig, Atlantic	Q 9	1, 8	W. J	×
Lenola, Burlington	L 6	67	Ad	×
Lenox, (mail to Ashbrook) Union		42	U. S	×
Leonardo, (2 miles w. of Atlantic Highlands, H 12) Monmouth		Atlantic Highlands, 22	U. S	×
Leonards, Gloucester	M 4	118p	W. J	×
Leonardville, Monmouth	H 12			12
Leonia, ● Bergen	P 13	30b	W., F. & Co	804
Leslie, (2 miles n. w. of Harrington, D 11) Bergen		Harrington, 59	Natl	×
Lewisburg, Sussex	B 8	43	W., F. & Co	×
Lewistown, Burlington	L 8	65, 67h	Ad	108
Liberty Corner, ● Somerset	F 8	Lyons, 22	U. S	204
Liberty Park, Camden		118a	W. J	
Limestone Switch, Sussex	D 7	28d	U. S	
Lincoln, Middlesex	G 9	122	U. S	210
Lincoln Park, ● Morris	D 10	28h	U. S	50
Lincroft, Monmouth	I 12	Red Bank, 22	Ad., U. S	110
Linden, ● Union	F 11	⊙ 67a	Ad	102
Lindenwold, ● Camden	M 6	118a	W. J	280
Linvale, (3½ miles e. of Mount Airy, I 6) Hunterdon		Titusville, 67	Ad	28
Linwood, ● Atlantic	Q 9	118o	W. J	195
Littlefalls, ● Passaic	D 11	⊙ 30e	U. S., W., F. & Co	1,124
Little Falls Station, Passaic	D 11	28h	U. S	
Little Ferry, ● Bergen	P 13	⊙ 55, 59, 60a	Natl	1,240
Little Ferry Junction, Hudson	Q 11	55, 59, 60a, d	Natl	
Little Silver, ● Monmouth	I 12	5, 22i, 67s	Ad., U. S	175
Littleton, Morris	E 9	Morris Plains, 28	U. S	
Littleyork, Hunterdon	G 5	Milford, 67	Ad	210
Livingston, ● Essex	E 10	Orange, 28, 30	U. S. W., F. & Co	1,270
Llewellyn, Essex	Q 11	30g	W., F. & Co	×
Locktown, Hunterdon	H 6	Flemington, 22, 42, 67	Ad., U. S	55
Locust, (1 mile e. of Navesink, H 12) Monmouth				55
Locust Grove, Camden	L 6	118	W. J	
Lodi, ● Bergen	O 11	60	Natl	1,917
Lodi Junction, Bergen	O 11	30, 60	Natl., W., F. & Co	×
Logansville, (2½ miles e. of Basking Ridge, F 8) Morris		Basking Ridge, 28	U. S	
Long Beach City, Ocean	N 11	15a	Ad	
Longbranch, 3 banks, ● Monmouth	I 12	5, 22, m, 67s	Ad., U. S	8,871
Longbranch City, 3 banks, ● Monmouth	I 13	3, 5		
Long Branch Junction, Middlesex		67b	Ad	
Long Bridge, Warren	D 4	13	W., F. & Co	
Longhill, Morris	F 9	Gillette, 28	U. S	190
Longport, ● Atlantic	Q 9	1, 8	W. J	80
Long Reach, (P. O. name Bivalve) Cumberland	R 7	22r	U. S	
Lopatcong, Warren	I	67p	Ad	
Lorillard, Monmouth	H 1[illegible]	22k	U. S	
Lorraine, (Station Elizabeth P. O.) ● Union		22h	U. S	310
Louden, (1½ miles n. of Atco, M 6) Camden		Atco, 1, 118	U. S., W. J	50
Lower Bank, Burlington	O 9	Egg Harbor City, 1, 118	U. S., W. J	
Lower Jamesburg, Middlesex	I 10	67c	Ad	
Lower Squankum, (1½ miles n. w. of Allaire, J 12) Monmouth		Farmingdale, 22, 67	Ad., U. S	110
Low Moor, Monmouth	I 13	22m	U. S	×
Lucaston, Camden		⊙ 118a	W. J	×
Ludlow, Hunterdon				×
Lumberton, ● Burlington	L 7	67	Ad	620
Lyndhurst, ● Bergen	Q 13	28h	U. S	
Lyons, Somerset	F 1	28h	U. S	80
Lyons Farms, ● Union	S 10	Roselle, 22, 42	U. S	110
M				
McAfee Valley, (R. R. name *McAfee*) ● Sussex	B 9	43	W., F. & Co	58
McKee City, ● Atlantic	P 8	118	W. J	28
Macopin Lake Junction, (½ mile w. of Charlotteburg, C 9) Morris		60a, c	Natl	×
Madison, 1 bank, ● Morris	F 10	28a	U. S	3,754
Magazine, Gloucester	M 4	118p	W. J	
Magnolia, Atlantic	O 7	118a	W. J	
Magnolia, ● Camden	M 5	1a	U. S	50
Mahola, Sussex		22d	U. S	
Mahwah, ● Bergen	C 11	30f	W., F. & Co	110
Maine Avenue, Cumberland	P 6	22p	U. S	106
Malaga, ● Gloucester	O 6	118d	W. J	258
Malapardis, Morris	E 9	119	U. S	
Maltby, Atlantic		118	W. J	
Manahawkin, ● Ocean	N 10	15a, 117	Ad	620
Manalapan, ● Monmouth	J 10	Freehold, 22, 67	Ad., U. S	360
Manasquan, 1 bank, ● Monmouth	K 12	⊙ 22i, 67s	Ad	1,500
Manasquan Draw, Ocean		22i, 67s	Ad	
Manasquan Station, Monmouth	K 13	22i, 67s	Ad	
Mantoloking, ● Ocean	K 12	67k	Ad	180
Mantua, ● Gloucester	M 4	Wenonah, 118	W. J	640
Manunka Chunk, Warren	E 5	⊙ 22g, 67p	Ad., U. S	
Maple Grange, Sussex	B 9	43	W., F. & Co	
Mapleshade, ● Burlington	L 6	67h	Ad	215
Maplewood, (1 mile s. of S. Orange, F 11) ● Essex		28a	U. S	820
Marcella, Morris	D 9	Hibernia, 12	U. S	
Marion, Hudson	R 13	67a	Ad	
Marksboro, ● Warren	C 6	44, 60b	Natl	212
Marlboro, ● Monmouth	I 11	22k	U. S., W. J	319
Marlton, ● Burlington	M 5	⊙ 118b	W. J	720
Marmora, Cape May	R 8	*Mt. Pleasant*, 22	U. S., W. J	162
Marshalltown, Salem	O 3	Salem, 118	W. J	×
Martins, Sussex	B 9	60a	Natl	×
Martins Creek, (P. O. name Brainards) Warren	E 5	⊙ 67p	Ad	66
Martinsville, ● Somerset	G 9	Boundbrook, 22, 42, 112	U. S	260
Masonville, ● Burlington	L 6	⊙ 67h	Ad	208
Matawan, 1 bank, ● Monmouth	H 11	⊙ 22i, k, 67s	Ad., U. S	1,511
Maurer, ● Middlesex	G 11	⊙ 22i	U. S	205
Maurice River, ● Cumberland	R 6	⊙ 118a	W. J	18
Mauricetown, ● Cumberland	R 6	*Mauricetown Sta.*, 118	W. J	413
Mauricetown Station, Cumberland	R 6	⊙ 22r	U. S	
Mauricetown Station, Cumberland	R 6	⊙ 118a	W. J	
Mayetta, Ocean	N 10	117	Ad	204
Mays Landing, ● Atlantic	P 7	⊙ 118a	W. J	1,612
Mayville, Cape May			W. J	×
Maywood, ● Bergen	O 11	60a	Natl	536
Meadows Junction, Hudson	R 15	30, 67a	Ad., W., F. & Co	
Medford, 1 bank, ● Burlington	L 6	67i, 118b	Ad., W. J	1,112
Melfort, (1 mile e. of Sayresville, H 10) Middlesex		13a	U. S	
Melrose, Burlington	M 7	118b	W. J	
Menantics, Cumberland	Q 6	118d	W. J	
Mendham, ● Morris	F 8	115	U. S	212
Menlopark, Middlesex	G 10	67a	Ad	190
Mercerville, (4½ miles n. e. of Trenton, J 7) Mercer		Trenton, 67, 112	Ad., U. S	108
Merchantville, ● Camden	L 5	⊙ 67k, v	Ad	1,608
Metuchen, ● Middlesex	G 10	⊙ 42b, 67a	Ad., U. S	1,786
Mickleton, ● Gloucester	M 4	118	W. J	215
Middle Branch, Ocean	M 10	117	Ad	×
Middle Brook, (mail to Boundbrook) Somerset	G 9	46		
Middlebush, ● Somerset	H 8	67c	Ad	106
Middlesex, Middlesex		13a	U. S	
Middle Thors, Cape May	R 8	118f	W. J	×
Middletown, ● Monmouth	I 11	22i, 67s	Ad., U. S	162
Middletown, Cape May	R 8	1f	U. S	×
Middle Valley, ● Morris	E 7	22f	U. S	154
Middleville, Sussex	C 7	Newton, 28	U. S	209
Midlandpark, Bergen	D 11	60a	Natl	1,308
Midvale, Passaic	C 10	30e	W., F. & Co	62
Milford, 1 bank, ● Hunterdon	G 5	⊙ 67p	Ad	821
Milhurst, Monmouth	J 10	Freehold, 22, 67	Ad., U. S	128
Millbrook, Warren	C 6	Delaware Gap, 60	Natl	52
Millburn, ● Essex	F 10	⊙ 28a	U. S	2,448
Milldale, (1 mile s. w. of Chester, E 8) Morris		Chester, 22, 28	U. S	×
Millington, ● Morris	F 9	28h	U. S	62
Millstone, ● Somerset	H 8	E. Millstone, 67	Ad	25
Millstone Junction, Somerset	H 9	67a, c	▭ Ad	×
Milltown, ● Middlesex	H 10	13a	U. S	561
Millville, 2 banks, ● Cumberland	P 6	118	W. J	10,582
Milmay, Atlantic	P 6			162
Milton, Morris	D 9	Oak Ridge, 60	U. S	511
Minebrook, Somerset	F 8	28h	U. S	58
Minehill, Morris	E 9	3		931
Minnisink, Morris	D 8	22q	U. S	
Minotola, Atlantic	O 6	22p, 118	U. S., W. J	18
Mizpah, Atlantic	P 7	Mays Landing, 118	W. J	101
Moe, (5½ miles w. of Hewitt, C 10) ● Passaic		Hewitt, 30	W., F. & Co	
Mahingson Junction, Monmouth	H 11	22k	U. S	
Monks, Passaic	C 10	30	W., F. & Co	
Monmouth Beach, Monmouth	I	22m	Ad., U. S	
Monmouth Junction, ● Middlesex	H	[illegible]	Ad	
Monmouth Park, Monmouth	I			
Monmouth Park Junc., Monmouth	I 12	22, 67s	Ad	
Monroe, Morris			W., F. & Co	
Monroe, Sussex		30		
Monroeville, Salem	O	8	Ad	
Montague, Sussex	A	Port Jervis, 28		
Montana, Warren	F	Broadway, 28	U. S	
Montclair, 2 banks, ● Essex	Q 1	28, 30	U. S., W., F. & Co	
Montclair Heights, Essex	P 1	30	W., F. & Co	
Montgomery, Somerset	H	Skillman, 42, 67		
Montvale, ● Bergen	C 1	30	W., F. & Co	
Montville, ● Morris	D 1	28	U. S	
Moores, Camden				
Moores, Mercer	I	67	Ad	
Moorestown, (R. R. name *West Moorestown*) 2 banks, ● Burlington	L 6	67	Ad	
Morgan, Middlesex	H			
Morganville, ● Monmouth	I	22	U. S	
Morris, Camden	L			
Morris Junction, (mail to Fishhouse) Camden				
Morris Plains, ● Morris	E	28	U. S	
Morristown, 5 banks, ● Morris	E 9	28a, 115, 119	U. S	11,267
Morrisville, Monmouth		Red Bank, 22	Ad., U. S	100
Morses Creek, (mail to Tremley) Union				
Mountainside, (3 miles n. of Westfield, F 10) Union		Westfield		
Mountainview, ● Passaic	D 1	28	W., F. & Co	
Mountainville, Hunterdon	F	Lebanon	U. S	
Mountairy, Hunterdon	H	67	Ad	
Mount Arlington, ● Morris	D 8	28	U. S	
Mount Calvary, Atlantic	P	1	W. J	
Mount Ephraim, Camden	M	1	U. S	
Mount Freedom, Morris	E 9	Morristown, 28	U. S	
Mount Hermon, Warren	D 6	Hainesburg, 43, 60	Natl., W., F. & Co	
Mount Holly, [illegible] banks, ● Burlington	L 7	67i, 1, h	Ad	[illegible]
Mounthope, ● Morris	D 9	50		
Mount Laurel, Burlington	L 6	See Camden		13
Mount Olive, Morris	E 8	Stanhope, 28	U. S	
Mount Pleasant, Cape May	R 7	118f	W. J	
Mount Pleasant, Hunterdon	G 5	Pittstown, 1	U. S	
Mount Pleasant, Morris	D 8	28		
Mount Pleasant, (P. O. name Freneau) Monmouth	H 11	22k	Ad., U. S	
Mount Rose, Mercer	I 8	Hopewell, 42	U. S	
Mount Royal, Gloucester	M 4	118d	W. J	
Mount Tabor, Morris				
Mower, Salem		118	W. J	
Muirheads, Hunterdon	H 7	67q	Ad	
Mulford, Sussex	D 8	43	W., F. & Co	
Mullica Hill, ● Gloucester	N 4	1	U. S	61
Mullica Hill Road, Gloucester		118	W. J	
Murphy, Camden	N 6	118	W. J	
Murray Hill, ● Union	F 10	28h	U. S	
Musconetcong Junction, (mail to Bloomsbury) Hunterdon	G 5	12, k	U. S	
Mutual Junction, Morris	C 10	48a		×
N				
National Docks Junction, Union		42a	U. S	
National Park, (3½ miles n. of Woodbury, M 5) Gloucester		Woodbury, 1, 18	W. J	
Naughright, Morris	E 8	22f	U. S	
Navesink, ● Monmouth	H 12			708
Navesink Beach, Monmouth	H 13	22m, 94	U. S	
Navy Depot, Morris		45		
Nelsonville, (R. R. name *Imlaystown Station*) Monmouth	J 9	65	Ad	10
Neptune City, Monmouth				1,300
Nesco, Atlantic	O 8	Elwood, 1, 118	U. S., W. J	78
Neshanic, Somerset	H 8	Neshanic Sta., 22, 42	U. S	135
Neshanic Station, ● Somerset	H 8	22d, 42a	U. S	
Netcong, ● Morris	D 8	Stanhope, 28	U. S	911
Netherwood, Union	G 10	22	U. S	
NEWARK, 16 banks, ● Essex	R 12	22 a, b, 28a, f, 30d, 42a, 67a	Ad., U. S., W., F. & Co	246,070
Newark Junction, Passaic	D 11	30a, f	W., F. & Co	
New Bedford, Monmouth	J 12	Belmar, 22, 67	Ad., U. S	250
Newbold, Gloucester		1, 8	W. J	500
Newbridge, (mail to Cherry Hill) Bergen		Riveredge, 30	W., F. & Co	18
New Brunswick, 3 banks, ● Middlesex	H 10	⊙ 67a, 113a, 208	Ad., U. S	20,006
New Durham, ● Hudson	Q 13	⊙ 30b, 55, 59, 60a	Natl., W., F. & Co	720
New Egypt, ● Ocean	K 9	⊙ 65	Ad	1,101
Newfield, ● Gloucester	O 6	⊙ 118d, i	W. J	508
Newfoundland, ● Morris	C 9	⊙ 60a	Natl	692
New Germantown, ● Hunterdon	F 7	115	U. S	409
New Gretna, ● Burlington	O 10	Tuckertown, 117	Ad., W. J	908
New Hampton, (R. R. name *Hampton*) Hunterdon	F 6	22	U. S	402
New Jersey Junction, Hudson		67	Ad	
Newkirk, Salem	O 4	118	W. J	
New Lisbon, Burlington	L 8	67h, k	Ad	
Newmarket, ● Middlesex	G 9	42a	U. S	548
New Milford, (R. R. name *Spring Valley*) Bergen	D 12	30	W., F. & Co	98
New Monmouth, ● Monmouth	H 11	Middletown, 22	Ad., U. S	110
New Orange, Union	F 11	11	U. S	117
Newport, ● Cumberland	Q 5	22	U. S	1,525
New Providence, ● Union	F 10	Summit, 28	U. S	565
New Sharon, (R. R. name *Sharon*) Monmouth	J 9	65	Ad	72
Newton, (P. O. name Robbinsville) Mercer	J 8	67	Ad	21
Newton, 2 banks ● Sussex	C 7	28	U. S	4,376
Newton Junction, Sussex	C 8	28	U. S	
Newtonville, Atlantic	O 6	1	U. S	
New Vernon, ● Morris	F 9	Madison, 28	U. S	75
New Village, Warren	F 5	Stewartsville, 28	U. S	78
Nordhoff, (mail to Englewood) Bergen	O 12	30	W., F. & Co	250
Norma, ● Salem	P	22	U. S	78
Normandie, Monmouth	I 1[illegible]	22	U. S	
Normanock, (3½ miles e. of Laytons, B 7) Sussex		Branchville, 28	U. S	
North Arlington, Bergen				290
North Asbury Park, Monmouth	I 12	5, 22, 67s	Ad., U. S	
North Beach Haven, Ocean	O 11	15a	Ad	
Northbranch, ● Somerset	G 8	North Branch Depot	U. S	162
Northbranch Depot, ● Somerset	G 8	22	U. S	×
North Caldwell, Essex				29
North Cedarville, Cumberland	Q 4	22	U. S	×
North Elizabeth, Union	S 1	67	Ad	×
North End, (Sub Station Princeton P. O.) Mercer		See Princeton		×
Northfield, Atlantic		118	W. J	×
North Longbranch, ● Monmouth	I	22	U. S	×
Northmont, Camden			U. S	×
North Newark, Essex	Q 1	30	Ad., U. S., W., F. & Co	×
North Paterson, ● Passaic	D	60	Natl	150
North Plainfield, (Sub Station Plainfield P. O.) Somerset		See Plainfield		5,009
Northrups, Sussex		44	W., F. & Co	
North Spring Lake, Monmouth				51
Northvale, ● Bergen	D 13	30b	W., F. & Co	117
North Vineland, ● Cumberland	O 6	118	W. J	708
North Woodbury, Gloucester	M	1, 18	W. J	
Norton, Hunterdon	I 6	Pattenburg, 42	U. S	10
Norwood, ● Bergen	D 1	30	W., F. & Co	512
Nutley, ● Essex	Q 1	30	W., F. & Co	2,994
O				
Oakdale, (R. R. name *Bowne*) Hunterdon	H 7	67q	Ad	
Oakhurst, Monmouth	I 12	Frenchtown, 67	Ad	×
Oakgrove, (r. f. d. from Pittstown) Hunterdon	G 6	Elberon, 22, 67	Ad., U. S	5
Oak Island, Newark		42	U. S	
Oak Island Junction, Newark		42, 67	Ad., U. S	
Oakland, ● Bergen	C 1	60	Natl	5
Oakland, Salem	N	118	W. J	
Oakland, Camden	L 5	118	W. J	
Oaklyn, (1 mile n. of Audubon, L 5) Camden		1	U. S	119
Oakridge, ● Passaic	C 9	60	Natl	258
Oaktree, Middlesex	G 10	12	U. S	
Ocean City, 1 bank, ● Cape May	Q	1, 18	U. S., W. J	369
Ocean City Junction, Cape May			U. S., W. J	
Ocean Grove, 1 bank, ● Monmouth	J 12	5, 22, 67s	Ad., U. S	2,750
Ocean Heights, Atlantic	Q 9	18	W. J	
Oceanic, ● Monmouth	I 1			31
Oceanport, ● Monmouth	I 1	5, 67	U. S	408
Ocean Rest, Cape May	R	18	W. J	
Oceanview, ● Cape May	R	8	W. J	2
Oceanville, Atlantic	P 9	1, 100	U. S	10
Ogden, Gloucester			W. J	
Ogdensburg, ● Sussex	C 8	60	Natl	408
Oil Switches, Bergen	P 13	30	W., F. & Co	
Oldbridge, ● Middlesex	H 10	Barnegat, 67	Ad	408
Oldman, Salem	N	118	W. J	
Old Tappan, Bergen				269
Oradell, ● Bergen	D 13	30	W., F. & Co	204
Orange, 4 banks, ● Essex	R 1	28a, 30	U. S., W., F. & Co	24,141
Orange Junction, Essex	Q 12	30	W., F. & Co	
Orange Valley, ● Essex	R 11	W. Orange, 30	W., F. & Co	
Orchard, Camden	M 6	18	W. J	
Oriental, (r. f. d. from Medford) Burlington		Mt. Holly, 67	Ad	12
Ormond, Cumberland	Q 6	118d, n	W. J	62
Osbornsville, Ocean	M 6			
Orleans, Ocean	L	1a	Ad	
Orston, Camden		118	Ad	
Osbornsville, Ocean	K	Toms River, 67	Ad., U. S	
Ostrom, Ocean	M 11	22q	U. S	
Othello, (2 miles n. of Greenwich, P 4) Cumberland		Greenwich, 22	U. S	
Oxford, (mail to Helmetta) Middlesex		67	Ad	
Oxford Furnace, Essex		30b	W., F. & Co	
Owen, Sussex	B 11		W., F. & Co	
Oxford, (R. R. name *Oxford Furnace*) ● Warren				
P				
Palatine, Salem				
Palermo, Cape May				
Palisades Park, ● Bergen			W., F. & Co	
Palmyra, ● Burlington			Ad	
Pancoast, Atlantic				
Papakating, (R. R. name *Pellettown*) Sussex				
Paradise, Gloucester				
Parkdale, Camden				
Parker, (2½ miles n. of Pottersville, F 8) Morris		Pottersville, 115		
Parkertown, (4 miles [illegible] Tuckahoe, R 7) Ocean		Tuckahoe, 118		
Parkridge, ● Bergen		30		
Parkview, (2 miles n. of Waverly Park, S 12) Essex				
Parkville, Gloucester	M			
Parry, (r. f. d. from Palmyra) [illegible]	L 6	Palmyra, 67		
Parsippany, ● [illegible]	E 10	Morris Plains, 28		
Pasadena, Ocean	K 10	22p		
Passaic, 4 banks, ● Passaic				
Passaic Bridge, (Sub Station Passaic P. O.) ● Passaic				
Passaic Draw, Passaic				
Passaic Junction, Bergen				
[illegible]				
PATERSON, [illegible] ● [illegible]	O 12	28h, 30a, d, 60a		
Pattenburg, ● Hunterdon				
Paulding, Salem				
Paulina, Warren				
Paulsboro, ● Gloucester	M			
Pavonia, (Sub Station Jersey City P. O.) ● Hudson				
Pavonia, Camden				
Pasadena, Ocean				
Peapack, ● [illegible]				
Peapack Station, Somerset				
Pecks Beach, Cape May				
Pedricktown, ● Salem				
Peermont, Cape May				
Peetzburg, (2 miles e. of [illegible] D 13) ● Bergen				
Pellettown, (P. O. name Papakating) Sussex				
Pemberton, (R. R. name *South Pemberton*) ● Burlington				
Penbryn, Camden	M			
Penn Cordage Works, Burlington				
Penngrove, 1 bank, ● Salem				
Pennington, ● Mercer				
Pennsville, ● Salem				
Pensauken, (Sub Station Merchantville P. O.) ● Camden			W. J	
Penton, Salem				
Pequanac, (R. R. name *Pequannock*) ● Morris				
Pequest, Warren			W., F. & Co	
Perkins, Burlington				
Perkintown, Salem				
Perrineville, Monmouth		Freehold, 22, 67		
Perth Amboy, 2 banks, ● Middlesex		22e, i, 42b, 67b, s, 208		
Perth Amboy Junction, Middlesex	G 11	22e, 67a, b		
Perth Junction, Middlesex	G 10			
Petersburg, ● Cape May			W. J	
Philipsburg, 2 banks, ● Warren				
Picatinny, Morris				
Picton, Union				
Pierces, (2 miles n. of Greencreek, S 6) Cape May		Rio Grande, 1, 18	W. J	
Pikes Peak, Camden			W. J	
Pinebrook, Morris		See Montclair		
Pine Brook, Monmouth				
Pine Lane, Burlington				
Pine View, Ocean				
Pitman Grove, ● Gloucester			W. J	
Pitney, Morris		5		
Pittsgrove, ● Salem	O 4	Daretown, 118		
Pittstown, ● Hunterdon	G 6	12	U. S	
Plainfield, 3 banks, ● Union				
Plains, Sussex		44	W., F. & Co	
Plainsboro, ● Middlesex			Ad	
Plainvile, Somerset	H 8	Bound Brook, 22	U. S	
Plauderville, (mail to [illegible] Lake) Bergen		30	W., F. & Co	
Pleasantdale, Essex	E 10	Orange, 28, 30	U. S., W., F. & Co	
Pleasantgrove, Morris	E 7	Hackettstown, 28		
Pleasant Mills, Atlantic	O 8	Elwood, 1, 118	U. S., W. J	
Pleasantrun, Hunterdon		White House Sta., 22		
Pleasant Valley, Sussex		44	W., F. & Co	
Pleasantville, ● Atlantic	Q	1, 18	U. S., W. J	
Pleasure Bay, (mail to Longbranch) Monmouth			Ad	
Pluckemin, ● Somerset		Far Hills, 28	U. S	
Pohatcong, Warren		67	Ad	
Point Airy, Salem			W. J	
Point Pleasant, ● Ocean	K	22i, 67s	Ad., U. S	719
Pointville, Burlington		Wrightstown, 65	Ad	
Polkville, Warren		Hainesburg, 44	Natl	
Pomerania, (R. R. name *Pomona*) ● Atlantic			W. J	12
Pompton, Passaic			Natl., W., F. & Co	412
Pompton Junction, Passaic			Natl., W., F. & Co	
Pompton Lakes, (1 mile n. e. of Riverdale, D 11) ● Passaic		Riverdale, 30	W., F. & Co	
Pompton Plains, ● Morris	D 10	⊙ 30e		
Port Colden, ● Warren	E 6	Washington, 28		
Port Elizabeth, ● Cumberland	Q 6	118n		
Port Mercer, (2½ miles n. of Lawrence Station, J 8) Mercer		Lawrence Station, 67		
Port Monmouth, ● Monmouth		22k		
Port Morris, ● Morris			U. S	
Port Murry, ● Warren			U. S	
Port Norris, ● Cumberland				
Port Norris, Cumberland				
Port Oram, ● Morris				
Port Reading, (1½ [illegible] Sewaren, G 11) ● Middlesex				
Port Republic, ● Atlantic				
Port Washington, Warren				
Potters Siding, (mail to Ashbrook) Middlesex				
Potterstown, (3 [illegible] White House, G 7) Hunterdon		White House Sta., 22	U. S	
Pottersville, ● Somerset			U. S	
Powerville, Morris				
Prallsville, Hunterdon				
Princeton, 3 banks, ● Mercer				
Princeton Junction ● Mercer				
Prospect, Gloucester	M			
Prospect Plains, ● Middlesex				
Prospertown, Ocean	K 9	Hornerstown, 67		
Q				
Quakertown, ● Hunterdon	G 6	Pittstown, 12		
Quarryville, Sussex	B	60	Natl	
Quinton, ● Salem			W. J	
R				
Radix, Gloucester	N 6			
Rahway, 2 banks, ● Union	G			
Rahway Draw, (mail to Tremley) Union	G 1		U. S	
Raleigh, Camden	N			
Ralston, Morris	E			
Ramsey, ● Bergen	C		W., F. & Co	
Rancocas, ● Burlington	L	Masonville, 67	Ad	
Raritan, 1 bank, ● Somerset	G			
Raritan Draw, Middlesex			Ad., U. S	
Raritan Junction, Middlesex	H			
Ravenrock, Hunterdon	H		Ad	
Readington, ● Hunterdon	G			
Reaville, Hunterdon	H 7	Flemington, 22, 42, 67	Ad., U. S	
Redbank, 3 banks, ● Monmouth	I	5, 22i, l, p, 67s, 204	Ad	
Redlion, (r. f. d. from Medford, Burlington		Smithville, 77	Ad	
Red Valley, Monmouth	J 9	Creamridge, 65	Ad	
Reeds Crossing, Camden			W. J	
Reega, Atlantic	P 8			
Reeves, Burlington				
Repaupo, Gloucester	M 3			
Richfield, Passaic	O 2		W., F. & Co	
Richland, ● Atlantic	P 7			
Richwood, Gloucester	N 4		U. S	
Riddleton, Salem	3 1			
Ridgefield, ● Bergen	5		W., F. & Co	
Ridgefield Park, ● Bergen	4		Natl	
Ridgewood, 1 bank, ● Bergen	D 2		W., F. & Co	
Ridgewood Junction, Bergen	D 2	30	W., F. & Co	
Riegelsville, ● Warren	5		Ad	516
Rileyville, (3 miles s. w. of Hopewell, H 7) Hunterdon		Hopewell, 11	U. S	110
Ringoes, ● Hunterdon	H 7		Ad	506
Ringwood, Passaic	C 1	30	W., F. & Co	108
Ringwood Junction, Passaic	C 11	30	W., F. & Co	
Rio Grande, ● Cape May		1, 18	U. S., W. J	212

N J 3

Ad., Adams Ex. Natl., National Ex. U. S., United States Ex. W., F. & Co., Wells, Fargo & Co. Ex. W. J., West Jersey Ex.

INDEX OF MAPS.

PAGE.
Abyssinia.....610
Afghanistan...593
Africa.....544
Alabama.....312
Alaska Ty.....418
Alberta.....468
Algeria.....607
Andorra.....570
Arabia.....540
Argentine.....568
Arizona Ty....370
Arkansas.....338
Armenia.....598
Asia.....540
Assiniboia.....468
Athabasca.....468
Atlantic Ocean.558
Australia.....550
Austria-Hungary....578
Bahamas.....526
Baluchistan....593
Barbadoes Is...551
Belgium.....579
Bermudas.....566
Bhotan.....597
Bokhara.....593
Bolivia.....560
Borneo.....606
Bosnia.....578
Bourbon Is....551
Brazil.....564
British Col.....472
British Guiana.557
British Honduras....522
Bulgaria.....590
California..378-386
Canada.....514
Cape Colony...608
Central Africa.604
Central Am....522
Ceylon.....597
Chile.....568
China.....596
Cochin-China..540
Colombia.....556
Colorado.....204
Congo Free State.....604
Connecticut... 27
Corsica.....574
Costa Rica.....523
Crete.....591
Cuba.....482
Cyprus.....591
Delaware..... 85
Denmark.....582
District of Columbia.... 84
Dutch Guiana .557
Eas'n Roumelia590
East Indies....600
Ecuador.....556
Egypt.....610
England.....572
Europe.....536
Faroer Is.....583
Fiji Is.....551
Florida.....300
France.....567
Franklin.....514
French Guiana.557
French Indo-China.....540
Georgia.....294
Germany.....588
Gibraltar.....570
Great Britain...572
Greece.....575
Greenland.....583
Guatemala.....522
Haiti.....527
Hawaii.....422
Herzegovina...578
Honduras.....523
Iceland.....583
Idaho.....404
Illinois.....158
India.....567
Indiana.....146
Indian Ty.....362
Iowa.....168
Ireland.....580
Italy.....571
Jamaica.....530
Japan.....596
Java.....602
Kansas.....190
Keewatin.....514
Kentucky..246-258
Khiva.....593
Korea.....596
Labrador.....432
Liberia.....544
Louisiana.....328
Loyalty Is.....551
Luxemburg....579
Mackenzie.....514
Madagascar....548
Madeira Is.....551
Maine..... 10
Maltese Is.....551
Malta.....551
Manitoba.....464
Maryland..... 84
Massachusetts.. 22
Mauritius Is...551
Mexico.....478
Michigan.....136
Minnesota.....224
Mississippi....320
Missouri.....180
Monaco.....567
Montana.....392
Montenegro....590
Morocco.....607
Natal.....608
Nebraska.....196
Nepal.....597
Netherlands....579
Nevada.....374-382
New Brunswick444
New Caledonia Is.551
Newfoundland.432
New Guinea....619
New Hampshire 14
New Jersey.... 76
New Mex. Ty..366

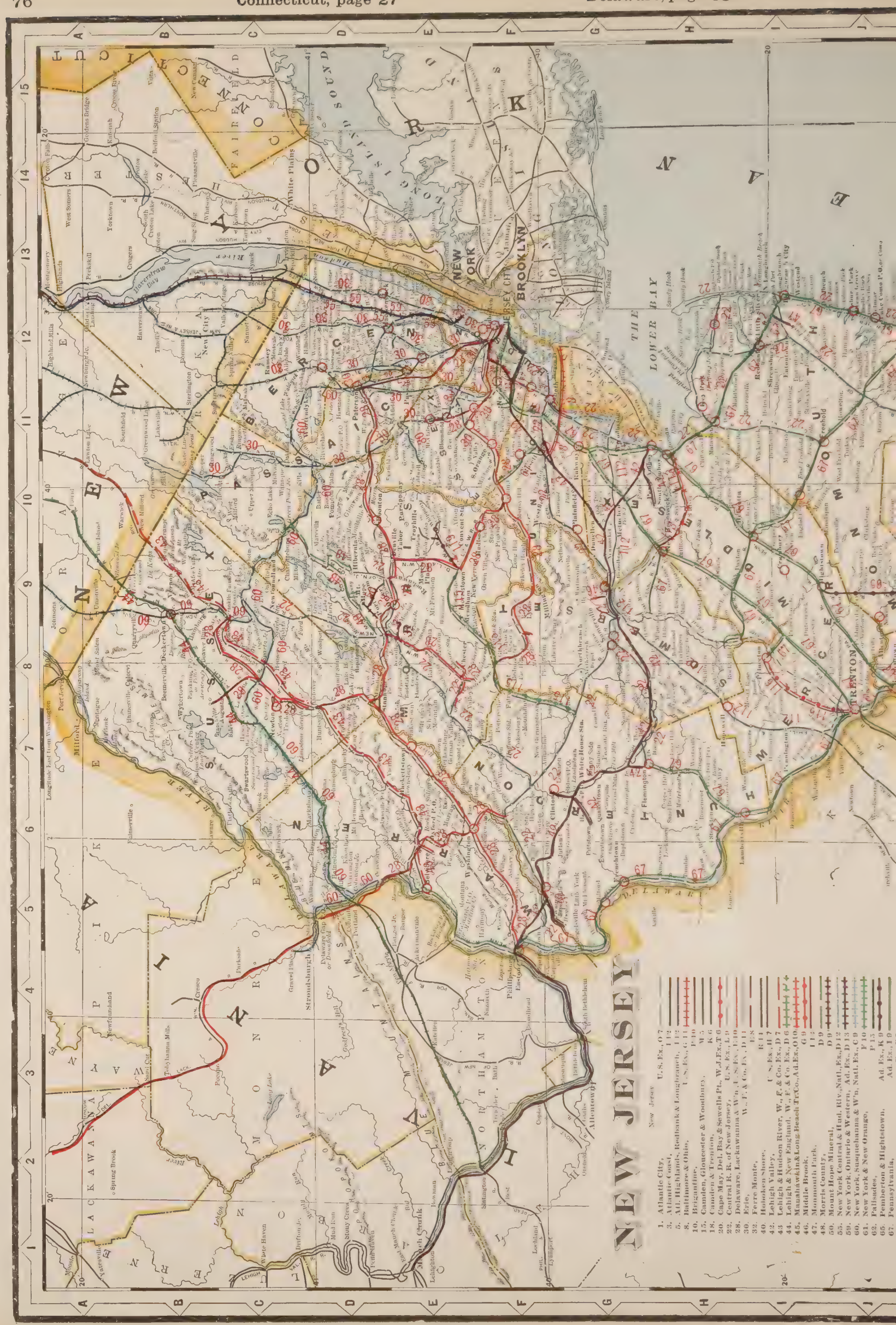

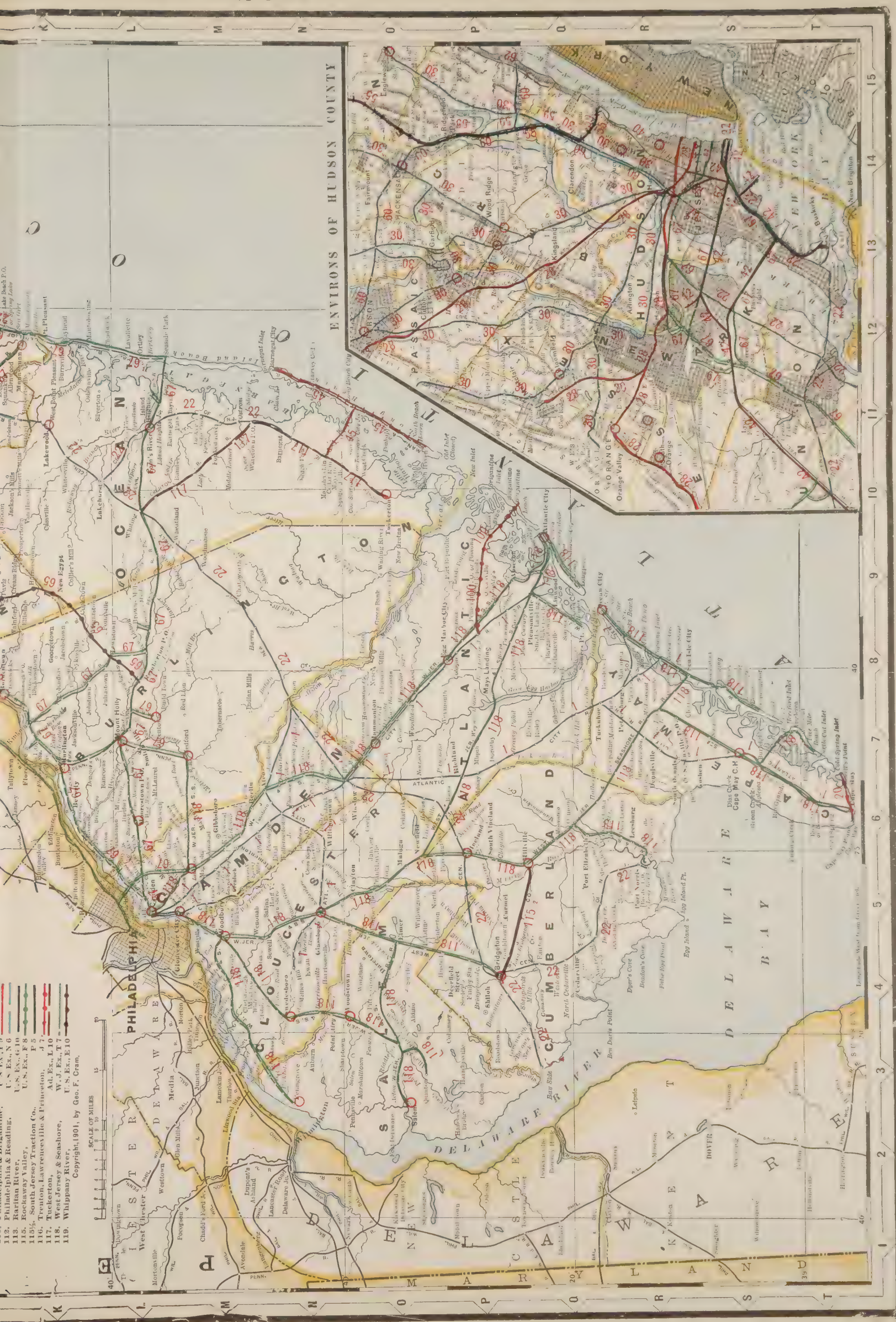

New South Wales.....612
New York.. .32-14
New Zealand..620
Nicaragua.. ..523
N. America....514
N. Carolina.268-280
N. Dakota.. 228
Norway.. ..586
NovaScotia.436-444
Ohio.....124
Oklahoma Ty..362
Ontario....156-160
Orange Free State.....608
Oregon.....414
Pacific Islands..562
Palestine.....603
Paraguay..... 565
Pennsylvania.58-70
Persia..... 599
Peru..... 567
Philippine Isl..428
Porto Rico.....421
Portugal.....570
Prince Edward Island... 436-444
Quebec.....450
Queensland.. 235
Rhode Island.. 23
Roumania..... 590
Russia in Asia 592
Russia in Europe..... 587
Sahara..... 544
Salvador 522
San Marino... 571
Santo Domingo 527
Sardinia..... 574
Saskatchewan. 168
Scotland. 576
Servia..... 590
Siam..... 540
Siberia 540
Sierra Leone.. 544
Sikkim 507
South Africa.. 608
South African Republic.... 608
S. America... 535
South Australia 618
S. Carolina.268-280
S. Dakota..... 234
Spain..... 579
Sudan 604
Sumatra..... 602
Sweden..... 586
Switzerland.. 581
Tahiti Is..... 555
Tasmania..... 611
Tennessee..246-25
Texas.....344-35
Trinidad..... 557
Tripoli 543
Tunis..... 60
Turkestan..... 593
Turkey in Asia.593
Turkey in Europe..... 590
Uruguay..... 514
United States.. 513
Uruguay..... 563
Utah 396
Venezuela 556
Vermont. 14
Victoria 616
Virginia.....98-110
Wales..... 572
Washington ... 410
W. Australia... 614
West Indies.... 552
W. Virginia.98-110
Wisconsin.... 214
World 548
Wyoming..... 400
Yellowstone National Park.. 402
Yukon..... 418

Index of Cities.

PAGE.
Allegheny.....500
Alma.....534
Baltimore.....494
Birmingham...533
Boston.....484
Brooklyn.....490
Buffalo.....492
Charleston.....533
Chicago 508
Cincinnati 503
Cleveland.....499
Columbus.....502
Council Bluffs..512
Dallas.....542
Denver.....516
Detroit 504
Duluth.....52
Greater New York...491
Havana.....527
Honolulu.....422
Indianapolis...507
Kansas City....511
Louisville.....528
Memphis.....529
Milwaukee....517
Minneapolis ...524
Montreal.....430
Nashville.....532
New Haven....487
New Orleans...539
New York.....488
Omaha.. 513
Philadelphia...406
Pittsburg.....500
Providence 486
Quebec. 426
Richmond.....408
St. Louis.....510
St. Paul.....525
San Francisco..543
Seattle.....546
Superior 520
Tacoma.....547
Toledo 506
Toronto. 466
Washington ...495
West Superior.520

TOWN. COUNTY.	INDEX.	RAILWAY, or, if not on a Railroad, nearest station.	EX.	POP.
Risley, ● Atlantic	Q 7	[illegible]	U. S	208
Riverdale, ● Morris	D 11	30	W., F. & Co	·
Riveredge, ● Bergen	D 12	30	W., F. & Co	151
Riverside, Essex	R 12	30	W., F. & Co	
Riverside, ● Burlington	K 6	18, 67f, 206	Ad	561
Riverside, Hunterdon	H 7	22d	U. S	·
Riverside, Passaic	D 11	60a	Natl	·
Riverside, Sussex		44	W., F. & Co	·
Riverton, ● Burlington	L 6	⊙ 18, 67f, 206	Ad	1,[illegible]32
Rivervale, Bergen	D 12	Westwood, 30	W., F. & Co	310
Roadstown, ● Cumberland	P 3	Bridgeton, 22, 118	U. S., W. J	261
Robanna, Gloucester	N 5	1c	▭ U. S	
Robbinsville, (R. R. name *Newtown*) ● Mercer	J 8	67	Ad	213
Roberts, Middlesex		113a	U. S	·
Robinvale, Middlesex	G 10	67a	Ad	·
Rochelle Park, ● Bergen	C 13	60a	Nat	[illegible]
Rockaway, ● Morris	E 9	22f, 28a	U. S	1,183
Rockport, (2½ miles n. w. of Beatyestown, E 7) Warren		Hackettstown, 28	U. S	75
Rockport Siding, Warren	E 6	28a	U. S	·
Rocksburg, (R. R. name *Roxburg*,) Warren	E 5	67p	Ad	·
Rocktown, Hunterdon		Titusville, 67	Ad	
Rockwells Landing, Monmouth		212	Ad	·
Rockyhill, ● Somerset	H 8	67d	Ad	[illegible]
Rodbourn, Sussex	C 7	44	Nat	
Rosedale, Atlantic	O 7	[illegible]	U. S	12
Rosedale, (mail to Lawrenceville) Mercer	I 8	16		
Roseland, Essex		Orange, 28, 30	U. S., W., F. & Co	[illegible]
Roselle, ● Union		22b, [illegible]	U. S	[illegible]
Rosemont, ● Hunterdon	H 6	Stockton, 67	Ad	[illegible]
Rosenhayn, ● Cumberland	P 5	22p	U. S	[illegible]
Ross Road, Hunterdon		67	Ad	
Rowland Mills, Hunterdon	G 7	Flemington, 22, 42, 67	Ad., U. S	·
Roxburg, (P. O. name Rocksburg,) Warren	E 5	67p	Ad	
Roycefield, Somerset	G 8	22	U. S	[illegible]
Roys, Sussex	C 8	[illegible]	W., F. & Co	·
Rulons Road, Gloucester	N 4	[illegible]	W. J	
Rumson Beach, Monmouth	I 12	22a	U. S	·
Runnemede, Camden	M 5	1b	U. S	
Runyon, Middlesex		67	Ad	
Rusling, Mercer		67a	Ad	·
Rustic, (1½ miles [illegible] of Kenvil, E 8) ● Morris		Kenvil, 22, 28	U. S	
Rutherford, 2 banks, ● Bergen	P 13	30a	W., F. & Co	[illegible]
Rutherford Junction, Bergen	P 13	30a, c	W., F. & Co	

S

TOWN. COUNTY.	INDEX.	RAILWAY, or, if not on a Railroad, nearest station.	EX.	POP.
Saddle River, ● Bergen	P 13	Allendale, 30	W., F. & Co	11
Salem, 2 banks, ● Salem	O 3	116e, 215	W. J	5,81
Sandbrook, Hunterdon	H 6	Flemington, 22, 42, 67	Ad., U. S	[illegible]
Sandy Hook, Monmouth	H 12	22n, u, 204, 212	U. S	·
Sanitarium, Atlantic	O 7	118a	W. J	
Sawyers, (mail to Carteret) Union	G 11	22	U. S	
Sayreville, ● Middlesex	H 10	113b, 208	U. S	3,725
Sayreville Junction, Middlesex	H 10	113a, b	U. S	
Schalks, Middlesex	I 9	67a	Ad	·
Schooleys Mountain, ● Morris	E 7	Hackettstown, 28	U. S	310
Schuetzen Park, Hudson	Q 14	60a	Natl	·
Scobeyville, Monmouth	I 11	Freehold, 22, 67	Ad., U. S	75
Scotchplains, ● Union	F 10	Fanwood, 22	U. S	810
Scudders, Mercer		67p	Ad	
Scullville, Atlantic		Linwood, 118	W. J	319
Sea Breeze, Cape May		20	W. J	·
Seabright, ● Monmouth	I 13	5, 22m	U. S	498
Seagirt, Monmouth	K 13	22i, 67h, s	Ad., U. S	·
Sea Isle City, ● Cape May	R 8	1i, 118h, i	U. S., W. J	310
Sea Isle Junction, Cape May	R 7	1, 8d, h	W. J	
Seaside Park, ● Ocean		67h	Ad	[illegible]
Seaview, Atlantic	Q 8	118a	W. J	
Seaville, ● Cape May	R 8	1	U. S	3[illegible]2
Seaville, (P. O. name South Seaville) Cape May	R 7	118d	W. J	400
Secaucus, ● Hudson	Q 14	28h, 30a	U. S., W., F. & Co	1,6[illegible]6
Seeley, Cumberland	P 4	Finley Sta., 118	W. J	251
Sergeantsville, (3 miles e. of Rosemont, I 6) ● Hunterdon		Stockton, 67	Ad	261
Serviss, Middlesex		113a	U. S	·
Serviss Junction, Middlesex		113a	U. S	·
Sewaren, ● Middlesex	G 11	22e	U. S	420
Sewell, ● Gloucester	N 5	113d	W. J	156
Sewells Point, Cape May	T 6	20	W. J	·
Shady Side, (mail to Atlantic Highlands) Monmouth		22m	U. S	×
Shark River, Monmouth	J 12	22p	U. S	×
Sharon, (P. O. name New Sharon) Monmouth	J 9	67	Ad	50
Sharp, Burlington		67h	Ad	×
Sharptown, Salem	N 3	Woodstown, 118	W. J	511
Sheppards Mills, Cumberland	P 4	22p	U. S	×
Sherwin, Gloucester	N 4	1c	U. S	×
Shiloh, ● Cumberland	P 4	Bridgeton, 22, 118	U. S., W. J	408
Shimers, ● Warren	F 5	Phillipsburg, 22, 28, 42, 67, Ad	U. S	×
Shirley, Salem	O 4	Elmer, 118	W. J	158
Shorthills, ● Essex	F 10	⊙61	U. S	512
Shreve, Burlington		67h	Ad	·
Shrewsbury, ● Monmouth	I 12	22p	U. S	306
Sicklerville, (R. R. name *Sicklertown*) Camden	N 6	1c	U. S	211
Sidney, (R. R. name *Lansdown*) Hunterdon	G 6	42a, d	U. S	111
Silver Lake, Essex	Q 12	30g	▭ W., F. & Co	×
Silverton, Ocean	L 11	Toms River, 22, 67	Ad., U. S	52
Singac, Passaic	D 11	30e	▭ W., F. & Co	28
Skillman, Somerset	H 8	112a	U. S	51
Smithburg, Monmouth	J 10	Freehold, 22, 67	Ad., U. S	113
Smiths Landing, Atlantic	Q 9	118a	W. J	820
Smiths Mills, Passaic	D 10	60a	▭ Natl	79
Smiths Mills Switch, Morris		60a	▭ Natl	×
Smithville, ● Burlington	L 7	67h	Ad	513
Snowhill, (1½ miles n. w. of Magnolia, M 5) Camden		Magnolia, 1	W. J	111
Soho, Essex	Q 12	30e	▭ W., F. & Co	·
Somerdale, Camden	M 6	1a	U. S	×
Somerset, Essex	P 12	30d	W., F. & Co	×
Somerset, Mercer		67p	Ad	×
Somersetin, (2 miles n. of Bernardsville, F 8, Summer P. O.) ● Somerset		Bernardsville, 28	U. S	×
Somers Point, ● Atlantic	Q 8	118a	W. J	308
Somerville, 3 banks, ● Somerset	G 8	22c, d	U. S	4,843
South Amboy, 1 bank, ● Middlesex	H 10	22i, 67b, f, s, 113a, 208	Ad., U. S	6,349
South Amboy Junction, Middlesex	H 10	22i, 67s	Ad., U. S	×
Southard, Monmouth	K 11	Lakewood, 22	U. S	310
South Atlantic City, Atlantic	Q 9	18e	W. J	69
South Boundbrook, ● Somerset	G 9	208		883
Southbranch, ● Somerset	G 8	Raritan, 22	U. S	153
South Camden, Camden	L 5	15, 118d	W. J	×
South Cape May, Cape May		See Cape May		14
South Cranford, (mail to Cranford) Union	G 10	42a, b	U. S	·
South Dennis, ● Cape May	R 7	1	U. S., W. J	313
South Elizabeth, Union	F 11	67a	Ad	·
South Glassboro Gloucester	N 5	1c, d	U. S	×
South Gloucester, Camden	M 5	15, 118d	W. J	×
South Lakewood, (P. O. name Whitesville) Ocean	K 10	22p	U. S	×
South Mayville, Cape May			U. S	×
South Ogdensburg, Sussex	C 9	60b	Natl	×
South Orange, 1 bank, ● Essex	R 10	28a	U. S	4,608
South Paterson, Passaic	O 12	30d	W., F. & Co	·
South Pemberton, (P. O. name Pemberton) Burlington	M 8	65	Ad	816
South Plainfield, ● Middlesex	G 10	42a, b	U. S	258
South River, ● Middlesex	H 10	113a	U. S	2,792
South Seaville, (R. R. name *Seaville*) ● Cape May	R 7	118a	W. J	512
South Somerville, Somerset	G 8	12a	U. S	×
South Trenton, Mercer	J 8	67a, u, 206	Ad	×
South Vineland, ● Cumberland	P 6	⊙ 118d	W. J	618
South Woodstown, Salem		118c	W. J	×
Sparta, ● Sussex	C 8	See *Sparta Station*		312
Sparta Junction, Sussex	C 8	13, 60b	▭ Natl., W., F. & Co	×
Sparta Station, Sussex		28d	▭ U. S	×
Sparta Station, Sussex	C 8	60b	Natl	×
Spa Springs, Middlesex	G 10	67b	Ad	×
Spotswood, ● Middlesex	H 10	67f	Ad	513
Spray Beach, Ocean		45a	Ad	×
Springdale, Camden	M 6	118b	W. J	×
Springfield, ● Union	F 10	Millburn, 28	U. S	962
Spring Garden, Middlesex		118a	W. J	×
Springlake Beach, ● Monmouth	J 13	22i, 67s	Ad., U. S	526
Spring Mills, Camden	M 5	1b	W. J	×
Spring Tank, Bergen	D 12	30	▭ W., F. & Co	×
Springtown, Warren	F 5	22e	U. S	114
Spring Valley, (P. O. name New Milford,) Bergen	D 12	30	W., F. & Co	100
Staffordville, Ocean	N 10	117	Ad	58
Stanhope, ● Sussex	D 8	28a	U. S	1,018
Stanley, Morris	F 10	Madison, 28	U. S	·
Stanton, Hunterdon	G 7	42k	U. S	210
Stanwick, ● Burlington	L 6	67h	Ad	402
Starr, Camden		118a	▭ W. J	×
Staten Island Junction, Union	G 10	8, 42h, 67a	▭ Ad., U. S	·
Steelmanville, Atlantic	Q 8	Linwood, 118	W. J	78
Stelton, ● Middlesex	G 10	⊙ 67a	Ad	·
Stephensburg, Morris	E 7	Hackettstown, 28	U. S	·
Sterling Forest, Passaic	B 11	30e	▭ W., F. & Co	·
Sterling Junction, (mail to Jersey City) Hudson		42g	U. S	·
Stevens, Burlington	K 7	18, 67f, 206	Ad	113
Stewartsville, ● Warren	F 5	28a	U. S	516
Stillwater, ● Sussex	C 7	44, 60b	Natl	310
Stirling, ● Morris	F 9	60b	Natl	262
Stockholm, ● Sussex	C 9	60a	Natl	410
Stockton, ● Hunterdon	I 6	67p	Ad	590
Stone Church, Monmouth		22k	▭ U. S	·
Stoneharbor, (4 miles s of Avalon, S 8) Cape May		118k	W. J	28
Stony Brook, (mail to Princeton) Mercer	I 8	116		·
Stoutsburg, Somerset		112a	▭ U. S	58
Stratford, Camden	M 5	1a	▭ U. S	×
Succasunna, ● Morris	E 8	28c	U. S	612
Summit, 2 banks, ● Union	F 10	⊙28a, b	U. S	5,302
Summit, Sussex	C 9	60a	Natl	×
Summit Switch, Sussex	D 7	28d	U. S	·
Sunnyside, Hunterdon	G 6	42a	U. S	58
Surf, (R. R. name *Barnegat City Junction*) Ocean	O 11	45a, b	Ad	12
Sutton, Hunterdon		115	U. S	·
Swain, Cape May	S 7	118d	W. J	·
Swainton, ● Cape May	S 7	8h	W. J	210
Swartswood, Sussex	C 7	Swartswood Sta. 44, 60	Nat.	212
Swartswood Junction, Sussex	C 7	44, 60b	Natl., W., F. & Co	·
Swedesboro, 1 bank, ● Gloucester	N 4	118	W. J	1,[illegible]0
Sweeney, Hunterdon		15	U. S	·
Sweetmans, (2½ miles e. of Perrineville, J 10) Monmouth		Freehold, 22, 67	Ad., U. S	
Sykesville, Burlington	K 8	Wrightstown, 65	Ad	155
Sylvan Beach, (mail to Port Reading) Union	G 11	22j	▭ U. S	

T

TOWN. COUNTY.	INDEX.	RAILWAY, or, if not on a Railroad, nearest station.	EX.	POP.
Tabernacle, (r. f. d. from Medford) Burlington		Smithville, 67	Ad	65
Tabor, ● Morris	E 9	Denville, 28	U. S	×
Tanners, Middlesex		[illegible]	U. S	×
Tansboro, (R. R. name Wilton) Camden	N 6	1c	W. J	280
Tatem, Gloucester		[illegible]	W. J	×
Taurus, (1 mile n. of Weehawken, Q 14) Hudson		See Weehawken		×
Taylor, Burlington	K 8	67		×
Teaneck, Bergen	O 13	55, 59	Natl	×
Temperanceville, Gloucester	N 4	d, s	W. J	×
Tenafly, ● Bergen	D 13	30	W., F. & Co	[illegible]
Tennent, Monmouth	I 10	[illegible]	Ad	[illegible]
Thorofare, ● Gloucester	M 4	118p	W. J	[illegible]
Three Bridges, ● Hunterdon	G 7	22	U. S	[illegible]
Tintonfalls, Monmouth	I 12	Eatontown	U. S	·
Titusville, ● Mercer	I 7	67p	Ad	[illegible]
Toms River, 1 bank, ● Ocean	L 11	22, 67	Ad., U. S	[illegible]
Totowa, Passaic				·
Townley, (mail to Elizabeth) Union		42	U. S	
Townsbury, Warren	E 5		W., F. & Co	[illegible]
Tracys, Middlesex	I 10		Ad	·
Tranquility, ● Sussex	D 7		W., F. & Co	[illegible]
Tremley, ● Union	G 11	22		·
Tremley Point, (mail to Tremley) Union	G 11	22	U. S	
TRENTON, 8 banks, ● Mercer	J 7	18, 67a, p, u, 112f, 116, 206, 208	Ad., U. S	[illegible],307
Trenton Junction, Mercer	J 7	67p, 112	U. S	28
Troyhills, ● Morris	E 10	Morris Plains, 28	U. S	[illegible]
Tuckahoe, ● Cape May	R 7	1, f	U. S., W. J	1,208
Tuckerton, 1 bank, ● Ocean	O 10	117	Ad	1,[illegible]
Tumble, (R. R. name *Tumble Falls*) Hunterdon	H 6	67p	Ad	28
Turkey, ● Monmouth	J 10	Howell, 67	Ad	[illegible]
Turnersville, Gloucester	M 5	Grenloch, 1	W. J	312
Two Bridges, Sussex	C 9	60a, b	Natl	·
Tyler Park, Hudson	R 14	30b	W., F. & Co	·

U

TOWN. COUNTY.	INDEX.	RAILWAY, or, if not on a Railroad, nearest station.	EX.	POP.
Undercliffe, Bergen	D 12	⊙ 30a	W., F. & Co	1,[illegible]
Union, 1 bank, ● Union	F 11	Elizabeth, 22, 42, 67	Ad., U. S	15,[illegible]87
Union Hill, Hudson		⊙ See Jersey City	Ad., Nat	
Union Landing, (mail to Riverton) Burlington		67f	Ad	
Upper Macopin, Passaic	C 10	Charlotteburg, 48, 60	Nat	·
Upper Montclair, ● Essex	P 10	30	W., F. & Co	[illegible],213
Upper Saddle River, Bergen				326

V

TOWN. COUNTY.	INDEX.	RAILWAY, or, if not on a Railroad, nearest station.	EX.	POP.
Vail, Warren	D 6	41, 60b	Nat	75
Vailsburg, ● Essex	R 11	South Orange, 28	U. S	2,779
Valentines, Middlesex		42b	U. S	
Valetta, (2½ miles n. of Maywood, O 14) Bergen		Maywood, 60	Natl	·
Valley, Hunterdon	I 5	22	U. S	308
Van Buskirks, Hudson	T 13	22, 42	U. S	·
Vanatta, Morris	L 8	32		
Vanderburg, Monmouth	I 11	Hazlet, 22	Ad., U. S	58
Vandeventers, (½ mile e. of South River, H 10) Middlesex		113a	U. S	·
Vanhiseville, Ocean	K 10	Lakewood, 22	U. S	328
Van Nostrand Place, Hudson		22	U. S	·
Ventnor, Atlantic	Q 9	118	W. J	·
Vernon, ● Sussex	B 9	48	W., F. & Co	255
Vernoy, Hunterdon	F 7	22f	U. S	·
Verona, ● Essex	F 11	30b	W., F. & Co	512
Victoria, (3 miles w. of Cedar Lake, O 6) Gloucester		Cedar Lake, 22	▭ U. S	12
Vienna, ● Warren	E 7	Danville, 43	▭ W., F. & Co	156
Villapark, (1 mile w. of Springlake Beach, J 13) Monmouth		Springlake Beach, 22 67	Ad., U. S	57
Vincentown, 1 bank, ● Burlington	L 7	67	Ad	813
Vineland, 3 banks, ● Cumberland	P 6	22p, 118d	U. S., W. J	4,370
Voorhees, Somerset	H 8	67	Ad	·
Vulcanite, (mail to Springtown) Warren		22	U. S	·

W

TOWN. COUNTY.	INDEX.	RAILWAY, or, if not on a Railroad, nearest station.	EX.	POP.
Wading River, Burlington	O 9	Tuckerton, 117	Ad., W. J	45
Waldwick, ● Bergen	C 12	30a	W., F. & Co	410
Wall, (2 miles s. w. of Belmar, J 12) Monmouth		Belmar, 22, 67	Ad., U. S	·
Wallington, (Sub Station Rutherford, P. O.) Bergen		See Rutherford		1,812
Wallpack Center, Sussex	B 7	Branchville, 28	U. S	158
Walnford, Monmouth	K 9	Creamridge, 65	Ad	·
Walnut Valley, Warren	D 6	Vail, 44, 60	Natl	[illegible]
Wanaque, ● Passaic	C 10	⊙30e	W., F. & Co	622
Warbasse, Sussex	C 8	28d, e, 60b	Natl, U. S	·
Waretown, ● Ocean	M 11	22q, 117	U. S	316
Warren Papermills, ● Hunterdon	F 5	42k	U. S	155
Warren No. 1, Warren		67p	Ad	·
Warren No. 2, Warren		67p	Ad	·
Warrenpoint, Bergen	D 11	30	W., F. & Co	·
Warrenville, Somerset	G 9	Plainfield, 22	U. S	213
Warrington, (mail to Columbia) Warren	D 5	60b	▭ Natl	75
Washington, 2 banks, ● Warren	E 6	28a, g	U. S	3,580
Washington Crossing Mercer	I 7	67p	Ad	·
Washington Valley, Morris		15	U. S	·
Washingtonville, (P. O. name Halsey) Sussex	C 8	60b	Natl	·
Watchung, (2 miles n. w. of Plainfield, G 10) Somerset		Plainfield, 22	U. S	·
Waterford Works, ● Camden	N 7	118a	W. J	516
Waterloo, Sussex	D 8	⊙28a, d	U. S	112
Water Witch, (mail to Highlands) Monmouth		22m	U. S	·
Watsessing, Hudson	R 12	*Watsessing Jc.* 28, 30	U. S., W., F. & Co	·
Watsessing Junction, Essex	Q 12	28f, 30g	U. S., W., F. & Co	·
Waverly, Essex	F 11	67a	Ad	·
Waverly Park, Essex	S 12	See Newark		·
Wayne, Passaic	D 11	30	W., F. & Co	55
Wayside, Monmouth	I 12	Elberon, 22, 67	Ad., U. S	28
Weehawken, ● Hudson	R 11	55, 59	Ad., Natl	1,952
Weldon, (mail to Woodport) Morris	D 9	22q	▭ U. S	·
Wellwood, Camden	L 5	67k	Ad	·
Wenonah ● Gloucester	M 5	118d	W. J	498
Wertsville, Hunterdon	H 7	Ringoes, 67	Ad	58
West Arlington, Hudson	R 12	30	▭ W., F. & Co	·
West Berlin, (2½ miles s. of Lindenwold, M 6) ● Camden		Lindenwold, 118	W. J	212
West Cape May, Cape May				696
West Collingswood, ● Camden	L 5	1a	U. S	210
Westcott, Cumberland	Q 4	22, 115½b	U. S	·
Westcreek, ● Ocean	N 11	117	Ad	408
West Dunellen, Middlesex		42a	U. S	·
West End, (mail to Newark) Hudson	R 12	3, 30a, b, d, e, [illegible], 60a	U. S., W., F. & Co	·
Westend, (or *Hollywood*) ● Monmouth	I 12	3, 22i, 67s	U. S	·
West End, Gloucester	M 5	118d, e, p	W. J	·
West Englewood, Bergen	O 13	55, 59	Natl	·
Westfield, 1 bank, ● Union	F 10	22	U. S	3,737
West Freehold, Monmouth	J 10	Freehold, 22, 67	Ad., U. S	[illegible]12
West Haddonfield, Camden		118a	W. J	·
West Hoboken, 1 bank, ● Hudson	R 11	60a	Ad., Natl	23,094
West Longbranch, ● Monmouth	I 12	Long Branch, 22, 67	Ad., U. S	·
West Milford, ● Passaic	C 10	Hewitt, 30	W., F. & Co	212
Westmont, Camden	M 5	118a	W. J	518
West Moorestown, (P. O. name Moorestown,) Burlington	L 6	67k	Ad	[illegible]
West Neshanic, Somerset	H 7	42a	U. S	·
West Newark Junction, Essex	S 1[illegible]	42a, 67a	Ad., U. S	·
West New York, Hudson				[illegible],267
West Norwood, Bergen	D 13	55, 59	Natl	·
Weston, Somerset	G 9	112a	U. S	[illegible]
West Orange, ● Essex	F 11	30	W., F. & Co	[illegible],889
West Palmyra, Burlington	L 5	67f	Ad	
West Paterson, Passaic	D 11	28h	U. S	
West Pointpleasant, Ocean	K 12	Brielle, 22, 67	Ad., U. S	214
West Portal, Hunterdon	F 6	⊙ 42a	U. S	
West Riverside (mail to Riverside) Burlington		67	Ad	·
West Summit, ● Union	F 10	28b	U. S	·
West View, Bergen	O 14	55, 59	Natl	·
Westville, ● Gloucester	M 5	15, 118d	W. J	1,020
Westwood, ● Bergen	D 12	30	W., F. & Co	828
Weymouth, Atlantic	P 7	118d, 21	W. J	·
Whale Beach, Cape May		17, 118	U. S., W. J	·
Wharton Junction, Morris	D 9	48a, b		·
Wharton Station, Morris	D 9	48b		
Wheatland, (mail to Whiting) Ocean	L 10	22p	U. S	
Wheat Road, Atlantic	P 6	22p	U. S	·
Whiglane, Salem	O 4	Daretown, 118	W. J	58
Whippany, ● Morris	E 10	119		421
Whitehall, (P. O. name Glenview) Morris	K 8	28k	U. S	×
Whitehead, Morris	F 9	15	U. S	×
Whitehill, (P. O. name Fieldsboro) Burlington	D 10	67f, 206	Ad	630
White Horse, (Station Trenton P. O.) Mercer		See Trenton		×
Whitehouse, ● Hunterdon	G 7	11	U. S	310
Whitehouse Station, ● Hunterdon	G 7	22, 115	U. S	×
Whitesville, (R. R. name *South Lakewood*) Ocean	K 10	22p	U. S	[illegible]
Whiting, ● Ocean	L 10	22p, 67h, 117	Ad., U. S	[illegible]
Wickatunk, Monmouth	I 11	22k	U. S	[illegible]
Wilburtha, Mercer	J 7	67p	▭ Ad	159
Wildwood, ● Cape May	T 7	1, 8a	W. J	[illegible]
Wilkins, Burlington		67	Ad	·
Willett, Camden	M 6	18a	W. J	·
Williamstown, ● Gloucester	N 6	1	U. S	1,[illegible]30
Williamstown Junction, Gloucester	N 6	1c	U. S	·
Willowgrove, Gloucester	O 5	Newfield, 118	W. J	[illegible]
Wilton, (P. O. name Tansboro) Camden	N 6		W. J	[illegible]
Windsor, ● Mercer	J 9	67	Ad	[illegible]
Winslow, ● Camden	N 6	*Winslow Jc.*, 1, 22, 118	U. S., W. J	[illegible]
Winslow Junction, Camden	N 7	1a, e, 22p, 118a	U. S., W. J	·
Wintermute, (4½ miles s. of Flatbrookville, C 6) Sussex		Newton, 28		·
Wolferts, Gloucester	M 4	118e	W. J	·
Woodbine, ● Cape May	R 7	1c, 118d	W. J	·
Woodbridge, ● Middlesex	G 11	7b	Ad	4,[illegible]
Woodbridge Junction, Middlesex	H 11	22i, 67s	U. S	
Woodbury, 2 banks, ● Gloucester	M 5	15, 118d, e, p	W. J	[illegible]
Woodcliff, ● Bergen		30	W., F. & Co	[illegible]
Woodfern, Hunterdon		[illegible]		
Woodglen, Hunterdon		[illegible]		[illegible]
Woodland, Atlantic				
Woodlane, Burlington		67g		
Woodlynne, (3 miles s. e. of Camden, L 6) Camden		See Camden		
Woodmansie, Burlington		22p		
Woodport Morris				
Woodridge, ● Bergen		[illegible]	W., F. & Co	·
Woodruff, Cumberland				
Woodruffs Gap, Sussex		[illegible]	W., F. & Co	
Woodside, Essex		[illegible]	W., F. & Co	·
Woodstown, 1 bank, ● Salem		[illegible]		·
Woodsville, Mercer		[illegible]		[illegible]
Woodville, Somerset			U. S	
Wortendyke, ● Bergen		[illegible]	Natl	[illegible]
Wrightstown, ● Burlington		[illegible]	Ad	·
Wyckoff, ● Bergen	D	[illegible]	Natl	[illegible]
Wykertown, Sussex		Hamburg, 44, 60	Natl., W., F. & Co	·
Wyoming, Essex				·

Y

TOWN. COUNTY.	INDEX.	RAILWAY, or, if not on a Railroad, nearest station.	EX.	POP.
Yardville, ● Mercer	I 8	67	Ad	·
Yellow Brook, Monmouth	I 10	[illegible]	Ad	[illegible]
Yorktown, ● Salem	O 4	⊙ 118h	W. J	[illegible]

Z

TOWN. COUNTY.	INDEX.	RAILWAY, or, if not on a Railroad, nearest station.	EX.	POP.
Zion, (2½ miles n. of Skillman, H 8) Somerset		Skillman, 112	U. S	·

N. J. 4

Ad., Adams Ex. Natl., National Ex. U. S., United States Ex. W., F. & Co., Wells, Fargo & Co. Ex. W. J., West Jersey Ex.

INDEX TO STATE MAP OF MARYLAND.

EXPLANATION.

To find the name of any place on the Map, first find the name in the index; opposite the name will be seen the number and letter designating it on the Map; then trace a direct line on the Map from the number given to a point where it meets a direct line running from the letter given, and at or near this point will be found the name desired.

Figures represent Railroads. An *italic* letter after each figure represents the branch of that railroad.

County seat in **Full Face** type.
All Towns in Roman type are Post Offices.
All Towns in *Italic* type are not Post Offices
● Money Order Post Office.
⊙ Telegraph Station.
▭ Prepaid Freight and Express Station.
× Population unknown, or less than 100.
r. f. d., rural free delivery.
Ad. Ex., Adams Express.
Sou. Ex., Southern Express
U. S. Ex., United States Express.

RAILROADS.

0. Annapolis & Chesapeake.
Annapolis, G 16, to Naval Academy Grounds, 4 miles.

1. Annapolis, Washington & Baltimore.
Chautauqua Beach, G 16, to Annapolis Junction, F 14.

2. Baltimore, Chesapeake & Atlantic.
(Controlled by the Pennsylvania.)
a. Claiborne, H 16, to Ocean City, K 22
b. Claiborne, H 16, to Baltimore, E 15, by Steamboat.
c. Salisbury, K 20, to Fulton, 1 mile.

3. Baltimore & Annapolis Short Line.
(Controlled by Annapolis, Washington & Baltimore.
Baltimore, N 5, to Annapolis, G 16

5. Baltimore & Delaware Bay.
(Controlled by the Pennsylvania.)
a. Chestertown, E 17, to Clayton, Del., leaving the State near E 19
b. Worton, E 17, to Nicholson, E 17

7. Baltimore & Lehigh.
Baltimore, N 5, to Cardiff, B 16

8. Baltimore & Ohio.
a. Canton, N 6, to Philadelphia, Pa., leaving the State near Barksdale C 19
b. Childs, C 18, to Providence, C 18.
c. Belt line from Canton, N 6, to Camden Station, N 5.
d. Locust Point, N 5, via. Winans, to President street, N 5
e. Camden Station, N 5, to Relay Station, P 3.
f. Relay Station, P 3, to Washington, D. C., G 13.
g. Carroll, N 5, to Clifford, O 4.
h. Curtis Bay Junction, O 6, to Curtis Bay, P 5
i. Crisp, O 5, to Ralsin, O 5.
k. Savage, F 14, to Savage Factory, F 14.
l. Alexandria Junction, G 13, to Shepherd, D. C., H 13
m. Mount Clare, N 4, to Brunswick, E 10.
n. Brunswick, E 10, to Keyser, W. Va., D 3, leaving the State near E 9 re-entering at North Branch, C 5, and again leaving near D 3.
o. Metropolitan Junction, D. C., G 13, to Washington Junction, E 10.
p. Metropolitan Southern Junction, G 13, to Chevy Chase, G 12.
q. Patapsco Junction, O 2, to Millersville, O 2.
r. Frederick Junction, D 11, to Frederick, D 11.
s. Weverton, E 9, to Hagerstown, C 9
t. Keyser, W. Va., D 3, to Grafton, W. Va., leaving the State near Hutton, D
u. Cumberland, C 4, to Pittsburg, Pa., leaving the State at Ellerslie, B 4.
v. Confluence & Oakland Junction, Pa., to Krug, C 1, entering the State at [illegible], B 1.
w. Skipnish Junction, D 1, to Tolliver, D 1.
x. Highlandtown Junction, N 6, to Highlandtown, N 6.
y. Sparrows Point Junction, N 6, to Penwood Park, P 7.

15. Bear Creek
Friendsville, C 1, to Klondyke, and Right-of Man

20. Buffalo Lumber Co.
Bayard, W. Va., E 1, to timber lands.

25. Chesapeake Beach.
Chesapeake Junction, H 13, to Chesapeake City, I 1

43. Cumberland Valley.
(Controlled by the Pennsylvania.)
Chambersburg, Pa., to Winchester, W. Va., entering the State near Maugansville, C 9, and leaving near Williamsport, C 9.

45. Cumberland & Pennsylvania.
a. Piedmont, W. Va., D 3, to Cumberland, C 4.
b. Cumberland, C 4, to Eckhart Mines, C 4
c. Cumberland, C 4, to State Line, C 4

48. Emmittsburg.
Rocky Ridge, C 11, to Emmitsburg, B 11.

49. Frederick & Middletown. (Elec.)
Frederick, D 11, to Myersville, C 10.

50. Georges Creek & Cumberland.
a. Cumberland, C 4, to New Detmold, D 3.
b. Lonaconing Station, C 3, to Koontz, C 3.

52. Green Ridge.
Okonoko, D 6, to Town Creek, C 6.

54. Gunpowder Valley.
Hoffman, B 14, to Rockdale, C 14

51. Hagerstown. (Elec.)
Hagerstown, C 9, to Funkstown, C 9, and Williamstown, C 9.

52½. Jennings Bros.
Elklick, B 3, to Bittinger, C 2, entering the State at B 3.

53. Knabb Lumber R. R.
Krug, C 1, to Swallow Falls, D 1.

55. New York, Philadelphia & Norfolk.
(Controlled by the Pennsylvania.)
a. Delmar, Del., J 20, to Cape Charles, Va., leaving the State near M 20.
b. Kings Creek, L 19, to Crisfield, M 19.

60. Norfolk & Western.
Hagerstown, C 9, to Shenandoah, Va., leaving the State near D 9.

65. Northern Central
(Controlled by the Pennsylvania.)
a. Calvert Station, Baltimore, N 5, to Marysville, Pa., leaving the State near Freeland, B 15.
b. Hollins, L 4, to Green Spring Junction, L 2.
c. Calvert Station, N 5, to Penwood Park, P 7

67. Pennsylvania.
a. Columbia, Pa., to Perryville, C 17, entering the State near B 17.
b. Columbia, Pa., to Frederick, D 11, entering the State near Piney Creek, C 12.
c. Mount Dallas, Pa., to Cumberland, C 4, entering the State at State Line Junction, B 5.

110. Philadelphia, Wilmington & Baltimore.
(Controlled by the Pennsylvania.)
a. Philadelphia, Pa., to Washington, D. C., G 13, entering the State near Ironhill, C 19.
b. Calvert Station, Baltimore, N 5, to Catonsville, N 3.
c. Bay View Junction, N 6, to President street, N 5.
d. Bowie, G 14, to Popes Creek, J 13.
e. Philadelphia, Pa., to Perryville, C 17, entering the State at Sylmar, B 18.
f. Townsend, Del., D 20, to Massey, E 19, entering the State near Golst, E 19.
g. Massey, E 19, to Centerville, F 18.
h. Clayton, Del., E 20, to Oxford, I 17, entering the State near Marydell, F 19.
i. Seaford, Del., I 20, to Cambridge, J 18, entering the State near Federalsburg, I 19.
k. Georgetown, Del., I 21, to Franklin City, Va., M 21, entering the State near Bishop, J 32, and leaving near Hursley, M 21.
l. Washington, D. C., G 13, to Quantico, Va., leaving the State near G 13.

111. Preston.
Hutton, D 1, to Aurora, W. Va., leaving the State at E 1.

113. Queen Annes.
Baltimore, E 15, via Queenstown, G 17, to Rehoboth, Del., I 23, leaving the State at H 19; building from Love Point, G 16, to Queenstown, G 17, 20 miles.

115. Southern.
Washington, D. C., G 13, to Orange, Va., leaving the State near G 13.

117. United Railways & Electric Co. (Elec.)
Baltimore, E 15, to suburbs, 338 miles.

118. Washington Traction & Electric. (Elec.)
Washington, D. C., G 13, to suburbs, etc.

120. Washington & Potomac.
Brandywine, H 14, to Mechanicsville, J 14.

140. West Virginia Central & Pittsburg.
Cumberland, C 4, to Elkins, W. Va., leaving the State near D 3.

146. Western Maryland.
a. Hillen Station, Baltimore, N 5, to Cherry Run, W. Va., leaving the State near B 11, re-entering near B 10, and again leaving near C 8.
b. Edgemont, C 10, to Shippensburg, Pa., leaving the State near B 10.
d. Emory Grove, D 14, to Highfield, B 10, leaving the State near Lineboro, B 14, and re-entering at B 11.
e. Intersection, Pa., B 14, to Ebbvale, C 13, entering the State near Melrose, C 13.
f. Hagerstown, C 9, to Quinsonia, Pa., B 10, leaving the State at B 10.
g. Thurmont, C 11, to Catoctin, D 11.

PROJECTED AND UNDER CONSTRUCTION.

155. Baltimore & Southern.
Building from Baltimore, E 15, to Drumpoint, K 16, and from Parran, I 15, to Plumpoint, I 15.

160. Cherry Hill, Elkton & Chesapeake. (Elec.)
Building from Cherry Hill, B 18, to Chesapeake City, C 19; 15 miles.

165 Denton & Cambridge.
Building from Denton, G 19, to Cambridge, I 18

170. Elkton & Middletown.
Building from Elkton, C 19, to Middletown, Del., D 19

175. Washington, Annapolis & Chesapeake.
Projected from Washington, D. C., G 13, to Saunders Point, 27 to

180. Washington, Westminster & Gettysburg.
Projected from Cabinjohn, G 12, to Gettysburg, Pa.

185. Washington & Seaboard.
Projected from Washington, D. C., G 13, to Point Lookout, M 16, 80 mile

190. Washington & West Shore.
Projected from Washington, D. C., G 13, to Sunderland, I 15.

STEAMSHIP LINES.

200. Baltimore, Chesapeake & Atlantic Railroad and Steamer Lines.
Baltimore, N 5, to Salisbury, K 20, Snowhill, L 21, and to Messongo and Rueds, Va.; also to Denton, G 9, and Seaford, Del., I 20, and to Norfolk, Va.

202. Baltimore, Chesapeake & Richmond Steamboat Co.
(York River Line.)
Baltimore, N 5, to West Point, Va.

204. Baltimore Steam Packet Co.
(Old Bay Line.)
Baltimore, N 5, to Portsmouth, Va.

206. Baltimore & Philadelphia Steamboat Line.
(Ericsson Line.)
Philadelphia, Pa., A 22, to Baltimore, N 5

207. Chesapeake Steamship Co.
Baltimore, N 5, to Norfolk, Va.

208. Chester River Steamboat Co.
Centerville Line.
Baltimore, N 5, to Chestertown, F 18, and Centerville, G 18.
Crumpton Line.
Baltimore, N 5, to Crumpton, E 18.

210. Laurel & Sharptown Line.
Laurel, Del., J 20, to Sharptown, J 19.

212. Merchants & Miners Transportation Co.
Boston, Mass., to Baltimore, N 5, via. Norfolk, Va.

214. Mount Vernon & Marshall Hall Steamboat Co.
Washington, D. C., G 13, via. Marshall Hall, I 12, to Glymont, I 12, also to Mount Vernon, Va.

216. New York & Baltimore Transportation Co.
New York, N. Y., to Baltimore, N 5.

218. Norfolk & Washington, D. C., Steamboat Co.
Washington, D. C., G 13, to Fortress Monroe, and Norfolk, Va.

219. Rock Creek & Stony Creek Steamboat Line.
Baltimore, N 5, to Rock Creek.

220. Sassafras River Steamboat Co.
Baltimore, N 5, to Georgetown, E 18.

222. Tolchester Steamboat Co.
Baltimore, N 5, to Milton and other South River landings, G 16

224. United Fruit Co.'s Steamship Line.
Baltimore, N 5, to West India points.

225. Weems Line.
Patuxent River Line.
Baltimore, N 5, to Bristol, H 15.
Potomac River Line.
Baltimore, N 5, to Washington, D. C.

230. Wheeler Transportation Line
Baltimore, N 5, to Hillsboro, H 18.

COUNTIES.

COUNTY.	CO. SEAT.	INDEX.	POP.
Allegany	Cumberland	C 5	53,694
Anne Arundel	Annapolis	G 16	40,018
Baltimore	Towson	D 15	90,755
Baltimore City	Baltimore	N 5	508,957
Calvert	Prince Frederick town	J 16	[illegible]
Caroline	Denton	G 19	[illegible]
Carroll	Westminster	[illegible]	[illegible]
Cecil	Elkton	C 19	[illegible]
Charles	La Plata	J 1[illegible]	[illegible]
Dorchester	Cambridge	I 17	27,962
Frederick	Frederick	D 11	51,920
Garrett	Oakland	D [illegible]	[illegible]
Harford	Belair	C 16	28,269
Howard	Ellicott City	E 14	16,715
Kent	Chestertown	F 18	18,786
Montgomery	Rockville	F 13	30,451
Prince George	Upper Marlboro	H 14	29,898
Queen Anne	Centerville	G 17	18,364
Saint Mary	Leonardtown	K 15	[illegible]
Somerset	Princess Anne	I 20	[illegible]
Talbot	Easton	H 18	[illegible]
Washington	Hagerstown	C [illegible]	[illegible]
Wicomico	Salisbury	K 20	[illegible]
Worcester	Snowhill	L 21	[illegible]
Total			[illegible]

TOWNS.

TOWN. COUNTY.	INDEX.	RAILWAY, *or, if not on a Railroad, nearest station.*	EX.	POP.
Abell, St. Mary		Popes Creek, 110	[illegible]	
Aberdeen, 1 bank, ● Harford	D [illegible]	⊙ 110*a*.	Ad., U. S	[illegible]
Aberdeen Station, Harford	D [illegible]	8*a*.	U. S	
Abingdon, ● Harford	D [illegible]	*Harford*, 8.	U. S	[illegible]
Accident, ● Garrett	C 2	*Manor Lands*, 8	▭ U. S	×
Accokeek, Prince George	I 13	Marshall Hall, 155		103
Adamstown, ● Frederick	E 11	⊙ 8*m*	U. S	81
Adelina, Calvert	J 15	Mechanicsville, 120	Ad	243
Admiral, (2 miles n. w. of Odenton, F 14) Anne Arundel		Odenton, 1, 110	Ad	×
Ady, (2 miles s. of Mill Green, C 16) Harford		Forest Hill, 7	Ad	×
Agner, Caroline	I 19	Federalsburg, 110	Ad	14
Aikin, (R. R. name *Frenchtown*) Cecil	C 18	⊙ 8*a*, 67*a*	[illegible]	
Aireys, ● Dorchester	J 18	[illegible]	Ad	[illegible]
Alberton, ● Howard	N 2	8*m*.	[illegible]	[illegible]
Alderton, Allegany	[illegible]	[illegible]		
[illegible] Harford		[illegible]	Ad	
Alesia, ● Carroll	C 14	146*d*	Ad	53
Alexandria Junction, [illegible] George	G 13	8*f*, *l*	▭ U. S	×
Allen, ● Wicomico	K 20	Eden, 60	Ad	141
Allibone, Harford	C 16	Forest Hill, 7	Ad	22
Alpha, Howard	E 13	Henryton, 8	U. S	×
Altamont, Garrett	D 2	8*t*	▭ U. S	26
American Corners, Caroline	H 19	Federalsburg, 110	Ad	37
Ammendale, (1 mile n. of Beltsville, G 13) Prince George		8*f*	U. S	×
Amoss, (1 mile n. of Fallston, I 8) Harford		Fallston, 7	Ad	×
Andersontown, Caroline	H 19	Preston, 2	U. S	25
Andora, (1½ miles n. w. of Cherryhill, C 17) Cecil		Cherryhill, 8	▭ U. S	×
ANNAPOLIS, [illegible] banks ● Anne Arundel	G 16	⊙ 0, 1, 3, 200, 202, 204, 206, 212, [illegible]	[illegible]	8,402
Annapolis Junction, ● Howard	F 14	⊙ 1, 8*f*	Ad., U. S	88
Annapolis Road, Baltimore	O 4	8*h*	▭ U. S	×
Anthony, Caroline	G 19	Ridgely, 110	Ad	21
Antietam, (P. O. name Sharpsburg) Washington	D 9	⊙ 60	Sou	1,163
Antietam, (3 miles s. w. of Trego, D 9) Washington		146*a*	▭ Ad	186
Applegarth, (5 miles [illegible] of Hoopersville, L 17) Dorchester		Cambridge, 110	Ad., U. S	20
Appleton, Cecil	B 19	Barksdale, 8	▭ U. S	34
Appolds, Frederick		48	▭ Ad	×
Aquasco, ● Prince George	I 14	*Woodville*, 120	▭ Ad	×
Araby, Frederick	D 11	8*m*	▭ U. S	×
Arbutus, (Station Baltimore P. O.) ● Baltimore	O 3	110*a*	▭ Ad	57
Arcadia, (P. O. name Upperco) Baltimore	H 1	146*d*	Ad	110
Ardwick, (1½ miles n. of Landover, G 14) Prince George		110*a*	Ad	×
Arlington, (Station Baltimore P. O.) ● Baltimore	M 4	⊙ 117, 146*a*	Ad	272
Armacost, (r. f. d. from Hampstead) Baltimore		Hampstead, 146	Ad	×
Arminger, (4 miles s. e. of Marley, F 15) Anne Arundel		Glenburnie, 3	▭ U. S	14
Arnold, Anne Arundel	G 15	3	U. S	10
Arundel, (mail to Hicks Mill) Prince George		110*a*	▭ Ad	×
Arundel on the Bay, (2 miles s. of Bay Ridge, G 16, Summer P.O.) Anne Arundel		222, 225, 230		×
Asbury, (2 miles s. of Arnold, G 15) Anne Arundel		Arnold, 3	▭ U. S	10
Ash, (1½ miles w. of Charlton, G 9) Washington		Charlton, 146	Ad	16
Ashland, Baltimore	J 4	65*a*	▭ Ad	×
Ashland, (P. O. name Hayden) Queen Anne	F 15	110*g*	Ad	×
Ashton, (1 mile s. e. of Sandy Spring, F 13) ● Montgomery		Linden, 8	U. S	27
Aspen, Montgomery		Belair, 7	▭ Ad	×
Athaloo, Dorchester		200		×
Athel, Wicomico	J 19	Hebron, 2	▭ Ad	34
Augusta, Washington	[illegible]	[illegible]	[illegible]	×
Autrey Park, Montgomery	[illegible]	[illegible]	[illegible]	×
Avalon, Baltimore	O [illegible]	8[illegible]	[illegible]	×
Avalon, (2 miles n. e. of Fairbank, I 17) Talbot		Fairbank, 230		×
Avenel, Montgomery	G 13	Takoma Park, 8	[illegible]	50
Avery, (2 miles n. e. of Rockville, F 12) Montgomery		Rockville, 8	[illegible]	×
Avilton, Garrett	C 3	Lonaconing, 45	[illegible]	16
Avondale, Carroll	C 13	146*a*.	[illegible]	×

B

TOWN. COUNTY.	INDEX.	RAILWAY, *or, if not on a Railroad, nearest station.*	EX.	POP.
Bachmans Mills, (r. f. d. from Westminster) Carroll	C 13	Westminster, 146	Ad	66
Back River, Baltimore	N 7	110*a*	▭ Ad	×
Bacon Hill, Cecil	C 18	110*a*	▭ Ad	×
Baden, Prince George	I 14	Cedarville, 120	▭ Ad	44
Bagley, (1 mile s. of Benson, J 9) Harford		Fallston, 7	Ad	×
Balle, Carroll		Medford, 146	Ad	×
Bailey, Baltimore City	N 5	8*d*, *e*	▭ U. S	×
Bakersville Washington	D 9	Grimes, 60	▭ Sou	26
Bald Friar, Cecil	B 17	67*a*	▭ Ad	×
Baldwin, ● Baltimore	J 7	⊙ Jenkins, 7	Ad	×
Baldwin, Cecil		8*a*	U. S	×
Ball Roads (mail to Breathedsville) Washington		8*s*	▭ U. S	×
BALTIMORE, 60 banks, ● Baltimore City	N 5	⊙ 2*b*, 3, 7, 8*c*, *d*, 65*a*, *c*, 110*a*, *b*, 117, 146*a*, 200, 202, 204, 206, 208, 212, 216, 219, 220, 222, 225, 230	Ad., Sou., U. S	[illegible]
Bank, Cecil	C 19	67*a*	Ad	[illegible]
Bank, (mail to Port Deposit) Cecil		[illegible]	[illegible]	[illegible]
[illegible] Talbot		Trappe, [illegible]	[illegible]	[illegible]
Barclay, ● Queen Anne	F 19	⊙ 110*g*	[illegible]	[illegible]
Bare Hill, (mail to Lake Roland) [illegible]		[illegible]	[illegible]	[illegible]
Barkhill (r. f. d. from Westminster) Carroll		Union Bridge, 146	[illegible]	[illegible]
Barksdale, Cecil	C 19	8*a*	[illegible]	[illegible]
Barnesville, Montgomery	F 11	Sellm[illegible]	[illegible]	[illegible]
Barnesville Station, (P. O. name Sellman) Montgomery	F 11	8*o*	U. S	[illegible]
Barrellville, (mail to Mount Savage) Allegany	C 4	45*a*	[illegible]	[illegible]
Barren Creek, (P. O. name Mardela Springs) Wicomico		[illegible]	[illegible]	[illegible]
Barritt, Garrett		[illegible]	[illegible]	[illegible]
Barstow, (2½ miles w. of Prince Fredericktown, J 15) Calvert		Hughesville, 120	[illegible]	[illegible]
Bartholows, Frederick	D 12	8*m*	[illegible]	[illegible]
Barton, ● Allegany	D 3	[illegible] 4	[illegible]	[illegible]
Basket, (mail to Wesley) Worcester		110*k*	[illegible]	[illegible]
Battle, Calvert	J 15	225	[illegible]	[illegible]
Bayard, (3½ miles s. w. of Obligation, H 15) Anne Arundel		Upper Marlboro, 110	[illegible]	[illegible]
Bayview, Cecil	C 18	Leslie, 8	[illegible]	[illegible]
Bay View, ● Baltimore	N 6	8*a*, *c*, 110*a*	[illegible]	[illegible]
Beallsville, ● Montgomery	F 11	Barnesville	[illegible]	[illegible]
Beane, Montgomery	G 13	Rockville, 8	[illegible]	[illegible]
Beanvue, (5 miles s. e. of Leonardtown, K 15) St. Mary		Mechanicsville, 120	Ad	[illegible]
Beavercreek, ● Washington	C 10	See Hagerstown	[illegible]	[illegible]
Beaver Dam, (mail to Baldensburg) Prince George		8*l*	[illegible]	[illegible]
Beaverdam, (4 miles s. [illegible] Pocomoke City, M 20) Worcester		55*a*	▭ Ad	[illegible]
Beckleysville, (r. f. d. from Hampstead) ● Baltimore		[illegible]	[illegible]	[illegible]
Beckman, Garrett	D 2	Swanton, 8	[illegible]	[illegible]
Bedsworth, (2½ miles n. e. of Crisfield, M 19) Somerset		Crisfield, 55, 200	[illegible]	[illegible]
Beechfield, Baltimore	N 4	110*b*	[illegible]	[illegible]
Beelers Summit, Washington	D 10	8*s*	[illegible]	[illegible]
Bee Tree, (mail to Freeland) Baltimore		65*a*	Ad	[illegible]
Beggs, (r. f. d. from Westminster) Carroll	C 13	Westminster, 146	Ad	[illegible]
[illegible] Prince George		[illegible]	[illegible]	[illegible]
Belair, 3 banks ● Harford	[illegible]	[illegible]	[illegible]	[illegible]
Belalton, (R. R. name *Cox*) ● Charles	I 13	110*d*	[illegible]	[illegible]
Belcamp, Harford	D 17	8*a*	[illegible]	[illegible]
Belfast, Baltimore	I 4	Glencoe,	[illegible]	[illegible]
Bellegrove, (3½ miles e. of Piney Grove, B 6) Allegany		Towncreek, 52	[illegible]	[illegible]
Bellevue, ● Talbot	I 17	200, 230	[illegible]	[illegible]
Beltsville, ● Prince George	G [illegible]	[illegible]	[illegible]	[illegible]
Belvidere, Cecil	[illegible]	[illegible]	[illegible]	[illegible]
Benedict, Charles	[illegible]	[illegible]	[illegible]	[illegible]
Benevola, ● Washington	[illegible]	[illegible]	[illegible]	[illegible]
Benfield Anne Arundel		Millersville, 1.	[illegible]	[illegible]
Bengies, Baltimore	M 8	110*a*	[illegible]	[illegible]
Benson, Harford	J 9	Fallston, 7	[illegible]	[illegible]
Bentley Springs, Baltimore	C 15	65*a*	[illegible]	[illegible]
Berean, Baltimore	[illegible]	[illegible]	[illegible]	[illegible]
Berkley, (2 miles n. [illegible] C 17) Harford		Havre de Grace, 8, 110.	[illegible]	[illegible]
Berlin, 3 banks ● Worcester	K [illegible]	2*a*, 110*k*	[illegible]	[illegible]
[illegible] (r. f. d. from Westminster) Carroll	D 13	Sykesville, 8	U. S	[illegible]
Berry, (mail to Forestville) Prince George		[illegible]	[illegible]	[illegible]
Bertha, (3½ miles s. of Lusby, K 16) Calvert		Mechanicsville, 120	Ad	[illegible]
Berwyn, (1 mile s. of Branchville, G 13) ● Prince George		[illegible]	[illegible]	[illegible]
Best Gate, Anne Arundel	[illegible]	[illegible]	[illegible]	[illegible]
Bestpitch, Dorchester		[illegible]	[illegible]	[illegible]
Bethesda, ● Montgomery	G [illegible]	[illegible]	[illegible]	[illegible]
Bethlehem, ● Caroline	H [illegible]	[illegible]	[illegible]	[illegible]
Betterton, Kent	[illegible]	[illegible]	[illegible]	[illegible]
Bevansville, (R. R. name *Jennings*) Garrett	[illegible]	[illegible]	[illegible]	[illegible]
Bier, Allegany	[illegible]	[illegible]	[illegible]	[illegible]
Big Gunpowder, Baltimore	[illegible]	[illegible]	[illegible]	[illegible]
Bigpool, (1 mile e. of Cherry Run, W. Va., C 8) Washington		146*a*	[illegible]	[illegible]
Bigspring, (R. R. name *Clear Spring*) Washington	C 8	146*a*	[illegible]	[illegible]
Birdsville, (3 miles s. w. of [illegible] river, G 15) Anne Arundel		Annapolis, 1, 3	[illegible]	[illegible]
Bishop, Worcester	J 22	110*k*	[illegible]	[illegible]
Bishops Head, Dorchester	K 18	Cambridge, [illegible]	[illegible]	[illegible]
Bishopville, ● Worcester	J 12	Bishop, 110	[illegible]	[illegible]
Bissell, (2 miles n. e. [illegible] town, C 10) Washington		146*a*	▭ Ad	[illegible]
Bittinger, Garrett	C 2	52½	[illegible]	[illegible]
Bivalve, (2 miles s. w. of Tyaskin, K 18) Wicomico		200	Ad	[illegible]
Bixler, (r. f. d. from Westminster) Carroll	C 13	Westminster 146	[illegible]	[illegible]
Black Bear, [illegible]		[illegible]	[illegible]	×
[illegible] Washington		[illegible]	[illegible]	×
Blackhorse, Harford	C 15	The Rocks	[illegible]	[illegible]
Black Oak, Allegany	D 4	8*u*, 140	Ad., U. S	[illegible]
Blackrock, Baltimore	H 2	Upperco, 146	Ad	[illegible]
Blacks, Kent	E 18	5*a*	Ad	[illegible]
Bladensburg, Prince George	G 13	8*l*	U. S	[illegible]
Blake, Cecil		Childs.	[illegible]	[illegible]
Blenheim, (2½ miles n. w. of Longgreen, J 7) Baltimore		Long Green, 7	Ad	[illegible]
Bloom, (r. f. d. from Westminster) Carroll	I 13	Westminster, 146.	[illegible]	×
Bloomfield, Talbot	H 17	2*a*, [illegible]	[illegible]	×
Bloomingdale, (P. O. name Carmichael) Queen Anne		[illegible]	[illegible]	×
Bloomington, Garrett	D 3	[illegible]	[illegible]	95
Bloomsbury, Baltimore	N 3	110*b*	[illegible]	[illegible]
Bluebell, (4½ miles n. of Leeds, [illegible])		[illegible]	[illegible]	20
Blue Mount, Baltimore	[illegible]	65*a*	[illegible]	×
Blue Mountain, (Summit [illegible]) ● Washington	B 10	146*a*	[illegible]	×
Blythedale, Cecil	C 17	Aikin, [illegible]	[illegible]	37
Bolivar, Frederick	D 10	Frederick [illegible]	[illegible]	79
Bolton, (mail to Baltimore) Baltimore City		[illegible]	[illegible]	[illegible]
Boonsboro, ● Washington	D 10	Keedysville, 8	[illegible]	700
Boothbyhill, Harford	D 17	Aberdeen, 110.	[illegible]	34
Borden Shaft, (P. O. name Shaft) Allegany	C 3	45*a*	[illegible]	[illegible]
Boring, (R. R. name *Fairview*) Baltimore	I 12	146*d*	[illegible]	[illegible]
Bosley, Baltimore	K 6	Long Green, 7	[illegible]	[illegible]
Bostetter, (3 miles s. of Maugansville, B 9) Washington		Maugansville, 43	Ad	[illegible]
Bouton, (mail to Baltimore) [illegible]		[illegible]	[illegible]	[illegible]
Bowens, (1½ miles n. e. of Adeline, J 15) Calvert		Hughesville, 120	Ad	[illegible]
Bowie, ● Prince George	[illegible]	[illegible]	[illegible]	[illegible]
Bowlys Wharf, Baltimore	[illegible]	8*d*	[illegible]	[illegible]
Boxiron, Worcester	[illegible] 21	Snow Hill, [illegible]	[illegible]	[illegible]
Boyds, ● Montgomery	[illegible]	[illegible]	[illegible]	[illegible]
Bozman, Talbot	H 17	St. Michaels, 2	[illegible]	[illegible]
Braddock, Frederick	[illegible]	[illegible]	[illegible]	[illegible]
Bradenbaugh, Harford	C 15	White Hall, 65	[illegible]	[illegible]
Bradford Siding, (mail to Step[illegible])		[illegible]	[illegible]	[illegible]
Bradshaw, (1½ miles n. e. of Morrison, D 16) ● Baltimore		[illegible]	[illegible]	[illegible]
Brady, Allegany	[illegible]	[illegible]	[illegible]	[illegible]
Branchville, ● Prince George	[illegible]	[illegible]	[illegible]	[illegible]
Brandau, (mail to Baltimore) Baltimore City		[illegible]	[illegible]	[illegible]
Brandywine, ● Prince George	I 14	⊙ 110*d*, 120	Ad	[illegible]
Breathedsville, Washington	C 10	8*s*	[illegible]	[illegible]
Brentland, (5 miles w. of Port Tobacco, J 13) Charles		Port Tobacco, 110.	Ad	[illegible]
Brentwood, (1 mile s. w. of Bladensburg, G 13) Prince George		8*f*	[illegible]	[illegible]

Ad., Adams Ex. Sou., Southern Ex. U. S., United States Ex.

TOWN. COUNTY.	INDEX.	RAILWAY, or, if not on a Railroad, nearest station.	EX.	POP.
Bridewell, Howard	F 14	8f	U. S	
Bridgeport (r. f. d. from Westminster) Frederick	C 12	Taneytown, 67	Ad	28
Bridgetown, Caroline	G 18	Goldsboro, 110	Ad	50
Brighton, Montgomery	F 13	Rockville, 8	U. S	156
Brightseat, Prince George	G 14	Landover, 110	Ad	
Brightside, Baltimore	L 4	65a	Ad	
Brink, (2 miles n. of Middlebrook, F 12) Montgomery		Germantown, 8	U. S	8
Brinklow, (1½ miles s. of Brighton, F 13) Montgomery		Rockville, 8	U. S	62
Bristol, Anne Arundel	H 15	225		156
Broadfording, Washington	C 9	See Hagerstown		28
Broadrun, Frederick	D 10	Gapland, 8	U. S	26
Brookeville, ● Montgomery	F 13	Rockville, 8	U. S	158
Brooklandville, ● Baltimore	L 4	65b	Ad	13
Brooklyn, (Station Baltimore P. O.) ● Baltimore		117		688
Brooks, (mail to St. Pleasant) Prince George		25		
Brookview, Dorchester	J 19	Williamsburg, 110	Ad	66
Broomes Island, (1½ miles s. e. of Island Creek, J 15) Calvert		Hughesville, 120	Ad	13
Brown, (mail to Cloppers) Montgomery		8o	U. S	
Brown, (mail to Marlboro) Prince George		25		
Brownings, Garrett	D 1	8a	U. S	
Browningsville, Montgomery	E 12	Monrovia, 8	U. S	41
Brownsville, ● Washington	D 10	8y	U. S	79
Bruceville, ● (r. f. d. from Westminster) Carroll		67b, 146a	Ad	
Brummel, (r. f. d. from Westminster) Carroll	C 13	Westminster, 146	Ad	31
Brunswick, 1 bank, ● Frederick	E 10	8m, n	U. S	2,171
Bryantown, ● Charles	J 14	Gallant Green, 120	Ad	107
Buckeystown, ● Frederick	E 11	8m	U. S	296
Bucklodge, Montgomery	F 11	8o	U. S	69
Bucktown, Dorchester	J 18	Aireys, 110	Ad	1,007
Budds Creek, St. Mary	K 14	Popes Creek, 110	Ad	22
Buenavista, (2 miles n. of Burch, J 15) Calvert		225		93
Buena Vista Springs, (mail to Highfield) Washington		146a	Ad	
Buffalo Run, (mail to Selbysport) Garrett		8j	U. S	
Burch, Calvert	J 15	225		
Burdette, (4 miles s. w. of Clarksburg, E 11) Montgomery		Boyds, 8	U. S	
Burkittsville, ● Frederick	D 10	Gapland, 8	U. S	229
Burnt Mills, ● Montgomery	G 13	Woodside, 8	U. S	12
Burrsville, Caroline	G 19	Ridgely, 110	Ad	106
Burtners (mail to Breathedsville) Washington		8s	U. S	
Burtonsville, Montgomery	F 13	Laurel, 8	U. S	27
Busey, Baltimore	O 5	8h	U. S	
Bush River, Harford	D 17	110a	Ad	
Butler, Baltimore	I 3	Cockeysville, 65	Ad	54
Bynum, Harford	C 16	7	Ad	25

C

TOWN. COUNTY.	INDEX.	RAILWAY, or, if not on a Railroad, nearest station.	EX.	POP.
Cabincreek, Dorchester	I 18	E. Newmarket, 110	Ad	36
Cabin John, Montgomery	G 12	118		88
Cabin Run, Allegany	C 3	50a		
California, ● St. Mary	K 17	Mechanicsville, 120	Ad	57
Calvary, Harford	C 17	Belcamp, 8	U. S	109
Calvert, ● Cecil	B 18	Leslie, 8	U. S	100
Calvert Station, Baltimore City	N 5	8, 65a, 110a, b	Ad., U. S	
Calverton, Baltimore City	N 4	110a, b	Ad	
Cambria, Harford	B 16	7	Ad	
Cambridge, 2 banks, ● Dorchester	J 18	110, 200, 230	Ad	5,747
Camden Station, Baltimore City	N 5	8, d, e	U. S	
Campbell, Worcester	L 22	Showell, 110	Ad	26
Camp Parole, (P. O. name Parole) Anne Arundel	G 15	1	Ad	
Campsprings, Prince George	H 14	Anacostia, D. C., 110	Ad., U. S	
Canal, (mail to Rowlandsville) Cecil		67a	Ad	
Canton, Baltimore City	N 6	8a, 65, 110	Ad	
Capitola, (4 miles e. of Nanticoke, K 19) Wicomico		Princess Anne, 60	Ad	98
Capitol View Park, (mail to Kensington) Montgomery		8o	U. S	
Cardiff, Harford	B 16	7	Ad	
Carea, (2 miles e. of Norrisville, B 15) Harford		Pylesville, 7	Ad	
Carlos, (2½ miles s. of Frostburg, C 4) Allegany		Frostburg, 45		2..
Carlos Junction, (mail to Carlos) Allegany		15a	U. S	
Carmichael, (R. R. name *Bloomingdale*) Queen Anne	G 17	113	Ad	7?
Carny, (1½ miles s. of Cub Hill, L 7) Baltimore		Loch Raven, 7	Ad	211
Carroll, (Station D, Baltimore P. O.) ● Baltimore City		8d, e, q, 117	U. S	
Carrollton, Carroll	C 13	146a	Ad	186
Carsins, Harford	C 17	Aberdeen, 110	Ad	14?
Carters Mill, (mail to Providence) Cecil		8b	U. S	
Carville, Queen Anne	G 18	110g		15
Cascade, (1 mile w. of Highfield, B 10) Washington		Highfield, 146	Ad	
Castleton, Harford	C 17	Conowingo, 67	Ad	107
Catlin, (4 miles s. w. of Compton, E 18) Queen Anne		Millington, 110	Ad	13
Catoctin, (P. O. name Lander) Frederick	E 10	8m	U. S	
Catoctin, Frederick	C 11	146a	Ad	96
Catonsville, (Station G, Baltimore P. O.) 1 bank, ● Baltimore		110b, 117	Ad	
Cavetown, ● Washington	C 10	146a	Ad	278
Cayots, Cecil	D 19	Elkton, 110	Ad	21
Cearfoss, Washington	B 9	See Hagerstown		63
Cecilton ● Cecil	D 19	Massey, 5, 110	Ad	447
Cedar Cliff, Allegany		8o	U. S	
Cedargrove, Montgomery	E 12	Germantown, 8	U. S	129
Cedar Hall, Worcester		200		
Cedartown, Worcester	L 21	Snow Hill, 110	Ad., U. S	25
Cedarville, (3 miles s. of Brandywine, H 13) Prince George		120	Ad	57
Center, (mail to Baltimore) Baltimore City		8d	U. S	
Centerville, 2 banks, ● Queen Anne	G 18	110g, 208	Ad., U. S	1,231
Champion, (mail to Rosedale) Baltimore		8a	U. S	
Chance, Somerset	L 19	Princess Anne, 60	Ad	33
Chaney, (mail to Pindell) Anne Arundel		25		
Chaney, (1½ miles w. of Jewell, H 15) Calvert		Upper Marlboro, 110	Ad	
Chaneyville, Calvert	I 15	Upper Marlboro, 110	Ad	10
Chapel, (P. O. name Woodland) Talbot	H 18	110h	Ad	11
Chapmans Siding, (mail to Baltimore) Baltimore City		8d	U. S	
Chaptico, ● St. Mary	K 14	Popes Creek, 110	Ad	75
Charlestown, Cecil	C 18	110a	Ad	224
Charlesville, Frederick	D 11	Frederick, 8, 67	Ad., U. S	36
Charlotte Hall, ● St. Mary	J 14	120	Ad	112
Charlton, Washington	G 13	146a	Ad	11
Chase, ● Baltimore	M 9	110a	Ad	186
Chases, (mail to Baltimore) Baltimore City		8d	U. S	
Chattolanee, (Summer P. O.) Baltimore	L 3	65b	Ad	
Chautauqua Beach, Anne Arundel	G 15	1	Ad	
Cheltenham, Prince George	H 14	110d	Ad	109
Cherryhill, ● Cecil	C 17	Singerly, 8	U. S	376
Chesapeake Beach, (R. R. name *Chesapeake City*) Calvert	H 15	25		
Chesapeake City, ● Cecil	D 19	Elkton, 110	Ad	1,172
Chesapeake Mills, (mail to Sparrows Point) Baltimore		65a	Ad	
Chester, (5 miles w. of Fords Store G 17) ● Queen Anne		Centerville, 110	Ad	747
Chesterfield, Anne Arundel	G 15	Millersville, 1	Ad	25
Chestertown, 3 banks, ● Kent	F 18	5a, 208	Ad., U. S	3,008
Chesterville, Kent	E 18	Millington, 110	Ad	85
Chestnuthill, Harford	C 16	Forest Hill, 7	Ad	39
Chevy Chase, Montgomery	G 12	8p, 118		
Chew, (mail to Croom Station) Prince George		110d	Ad	
Chewsville, Washington	C 10	146a	Ad	111
Childs, Cecil	C 19	8a, b	U. S	193
Chillum, (3 miles s. e. of Takoma Park, G 13) Prince George		Takoma Park, 8	U. S	
Chingville, (6 miles n. of Valley Lee, L 16) St. Mary		Popes Creek, 110	Ad	
Choptank, ● Caroline	I 18	200, 230	Ad., U. S	43
Chromehill, Harford	C 16	The Rocks, 7	Ad	62
Churchcreek, ● Dorchester	J 17	Cambridge, 110	Ad., U. S	369
Church Hill, ● Queen Anne	F 18	Prices Sta., 110	Ad	368
Churchton, Anne Arundel	H 15	Annapolis, 1, 3	Ad., U. S	37
Churchville, ● Harford	C 17	Bel Air, 7	Ad	157
Clagett, (mail to Upper Marlboro) Prince George		25		
Claiborne, Talbot	G 16	2a, b, 200, 230	Ad., U. S	42
Claremont, Baltimore	N 4	8m	U. S	
Clarksburg, Montgomery	E 12	Boyds, 8	U. S	76
Clarkson, (1½ miles s. of Alpha, E 13) Howard		Henryton, 8	U. S	20
Clarksville, Howard	F 13	Ellicott City, 8	U. S	76
Clarysville, Allegany	C 4	50a		×
Clayton, Harford	K 9	8a	U. S	50
Clearspring, ● Washington	C 8	Big Spring, 146	Ad	474
Clear Spring, (P. O. name Bigspring) Washington	C 8	146a	Ad	
Clements, St. Mary	K 15	Popes Creek, 110	Ad	73
Clermont Mills, Harford	C 16	Pylesville, 7	Ad	25
Clifford, (P. O. name Westport) Baltimore	O 5	3, 8g, h	U. S	×
Clinton, Prince George	H 14	Brandywine, 110, 120	Ad	25
Clipper, Baltimore	C 14	54	Ad	
Cloppers, Montgomery	F 12	8o	U. S	30
Cloud Cap, Baltimore	N 4	110b	Ad	
Clovelly, (2 miles s. of Ednor, F 13) Montgomery		Laurel, 8	U. S	
Cockeysville, 1 bank, ● Baltimore	J 4	65a	Ad	
Cokeland, (4 miles s. w. of Drawbridge, J 19) Dorchester		Aireys, 110l	Ad	
Cokesbury, (4½ miles n. of Pocomoke City, M 20) Somerset		Pocomoke City, 55	Ad., U. S	
Colbourne, (5 miles n. of Snow Hill, L 20) Worcester		Snow Hill, 110	Ad., U. S	
Cole, (3 miles n. e. of Michaelsville, D 17) Harford		Perryman, 110	Ad	
Coleman, (3 miles n. w. of Still Pond, E 18) ● Kent		*Hepbron*, 5	Ad	
Colesville, Montgomery	F 13	Linden, 8	U. S	
Colgate, (Station Baltimore P. O.) ● Baltimore	N 6	8a, 65a, 117	U. S	
College of Saint James, (R. R. name *Saint James*) Washington	C 9	60		500
Collegepark, ● Prince George	G 13	8f	U. S	
Collington, Prince George	G 14	110d	Ad	
Collins Wharf, (3 miles n. of Whitehaven, K 18) Wicomico		200		
Colora, ● Cecil	C 18	110a	Ad	
Columbia, Howard	O 1	Ellicott City, 8	U. S	
Compton, St. Mary	L 17	218, 225		
Comus, Montgomery	E 11	Barnesville, 8	U. S	
Conaways, Anne Arundel	G 15	Woodwardville, 110	Ad	
Concord, Caroline	H 19	Federalsburg, 110	Ad	
Conococheague, Washington	C 9	See Hagerstown		11
Conowingo, ● Cecil	C 17	67a	Ad	207
Contees, Prince George	F 11	8f	U. S	
Cooksville, Howard	E 15	Morgan, 8	U. S	66
Cooper, (1½ miles n. e. of Prospect, B 16) Harford		Pylesville, 7	Ad	
Coopstown, Harford	C 16	The Rocks, 7	Ad	
Copperville, (r. f. d. from Westminster) Carroll	C 12	Taneytown, 67	Ad	
Corbett, ● Baltimore	H 5	65a	Ad	
Corbett, (mail to Funkstown) Washington		8s	U. S	
Corbin, Worcester	L 21	Snow Hill, 110	Ad., U. S	26
Cordova, ● Talbot	H 18	110h	Ad	
Cornersville, Dorchester	I 19	200		17
Corriganville, (R. R. name *Mt Savage Junction*) Allegany	C 4	8n, 45, …	U. S	
Costen, Somerset	L 20	55a	Ad	
Cottagegrove, (3½ miles s. of Arden, L 19) Somerset		Costen, 55a	Ad	
Cove, Garrett	C 2	*Manor Lands*, 8	U. S	
Covepoint, Calvert	K 16	225		
Cover, (r. f. d. from Westminster) Carroll		New Windsor, 146	Ad	
Cowenton, (P. O. name Whitemarsh) Baltimore	M 8	8a	U. S	
Cowentown, Cecil	C 19	Barksdale, 8	U. S	
Cox, (5 miles s. of Huntingtown, I 15) Calvert		Upper Marlboro, 110	Ad	
Cox, (P. O. name Betalton) Charles	J 13	110d	Ad	
Crabster, Carroll	C 12	67b	Ad	
Crabtree, (mail to Floyd) Garrett	D 12	8t	U. S	
Cranberry, (r. f. d. from Westminster) Carroll	C 13	Hampstead, 146	Ad	
Cranberry, Carroll	C 13	146a	Ad	
Crapo, Dorchester	K 17	Cambridge, 110	Ad., U. S	119
Creagerstown, ● Frederick	C 11	Loys, 146	Ad	
Crellin, (2½ miles s. of Hutton, D 1) Garrett		Skipnish, 8	U. S	
Cresap, (mail to Bier) Allegany		8j	U. S	
Cresaptown, Allegany	C 4	8n	U. S	
Creswell, Harford	D 17	Belcamp, 8	U. S	
Crisfield, 2 banks, ● Somerset	M 19	55b, 200	Ad	
Crisp, Howard	O 5	8s	U. S	
Cromleys Mountain, (mail to Rowlandsville) Cecil		67a	Ad	
Cronhardt, (5 miles n. of Brooklandville, L 4) Baltimore		Brooklandville, 65	Ad	
Croom, Prince George	H 14	Croom Sta., 110	Ad	
Croom Station, Prince George	H 14	110d	Ad	
Cropley, Montgomery	G 12	Randolph, 8	U. S	48
Crossroads, Charles	J 13	Laplata, 110	Ad	
Crownsville, Anne Arundel	G 15	1	Ad	
Crumpton, Queen Anne	F 18	208		
Cumberland, 6 banks, ● Allegany	C 4	8, n, 45, a, b, 50a, 60, 110	Ad., U. S	17,128
Cumberstone, (1½ miles n. w. of Galloways, H 15) Anne Arundel		Annapolis, 1, 3	Ad., U. S	
Curtis Bay, (P. O. name South Baltimore) Anne Arundel	O 5	8h, 117	U. S	
Curtis Bay Junction, Baltimore	O 4	8h, m	U. S	
Cylburn, Baltimore	M 4	65a	Ad	

D

TOWN. COUNTY.	INDEX.	RAILWAY, or, if not on a Railroad, nearest station.	EX.	POP.
Dailsville, Dorchester	J 17	Cambridge, 110	Ad., U. S	
Daisy, Howard	E 13	Woodbine, 8	U. S	
Damascus, ● Montgomery	E 12	Monrovia, 8	U. S	
Dames Quarter, Somerset	L 19	200	Ad	
Daniel, (r. f. d. from Westminster) Carroll	D 13	Woodbine, 8	U. S	
Dar, Baltimore	B 14	Freeland, 65	Ad	
Darbys, (mail to Germantown) Montgomery	F 11	8o	U. S	
Dares Wharf, (4½ miles s. of Prince Fredericktown, J 15) Calvert		225		
Dargan, (4½ miles n. of Harpers Ferry, W. Va., E 9) Washington		Keedysville, 8	U. S	
Darlington, ● Harford	C 17	See Havre de Grace		
Darnall, Anne Arundel	H 15	Upper Marlboro, 110	Ad	
Darnestown, ● Montgomery	F 12	Rockville, 8	U. S	
Davidsonville, ● Anne Arundel	G 15	Millersville, 1	Ad	
Davis, Howard	N 1	8m	U. S	
Dawson, Allegany	D 7	8n, 140	Ad., U. S	
Dawsonville, Montgomery	F 11	Boyds, 8	U. S	
Day, (r. f. d. from Westminster) Carroll	D 13	Woodbine, 8	U. S	
Daysville, Frederick	D 12	Walkersville, 67	Ad	
Dayton, Howard	E 15	Ellicott City, 8	U. S	
Deale, (2½ miles s. of Churchton, H 15) Anne Arundel		Annapolis, 1, 3	Ad., U. S	
Deal Island, ● Somerset	L 18	200	Ad	
Deanwood, (mail to Benning) Prince George		10a	Ad	
Deep Landing, (mail to Cox) Calvert		225		
Deeprun, (r. f. d. from Westminster) Carroll		Westminster, 146	Ad	11
Deercreek, Harford	C 17	Bel Air, 7	Ad	
Deerfield, (P. O. name Lantz) Frederick	C 11	146a	Ad	50
Deerpark, ● Garrett	D 2	8t	U. S	
Delight, (2 miles s. of Reisterton, J 1) Baltimore		Emory Grove, 146	Ad	
Della, (4 miles s. of Adamstown, D 10) Frederick		Adamstown, 8	U. S	12
Delmar, (mail to Delmar, Del.) Wicomico		See Delmar, Del.		659
Dennings, (r. f. d. from Westminster) Carroll		New Windsor, 146	Ad	146
Denton, 2 banks, ● Caroline	G 19	113, 200	Ad	
Denton Siding, (mail to Denton) Caroline		113		
Dentsville, Charles	J 14	Gallant Green, 120	Ad	18
Derwood, Montgomery	F 12	8o	U. S	64
Dessard, (mail to Federalsburg) Caroline		110i	Ad	
Dickens, (2 miles s. of Hazen, B 5) Allegany		See Cumberland		
Dickerson, ● Montgomery	F 11	8o	U. S	5
Dickeyville, (Station Baltimore P. O.) 1 bank, ● Baltimore	N 3	Arlington, 146	Ad	800
Diggs, (mail to Baltimore) Baltimore City		8d	U. S	
Diggs No. 2, Baltimore City		8d	U. S	
Doncaster, Charles	J 12	Laplata, 110	Ad	
Dorsey, (R. R. name *Hoskins Grove*) Howard	P 5	8t	U. S	13
Dorseys Run, Howard	N 2	8m	U. S	
Double Pipecreek, Carroll	C 12	146a	Ad	120
Doubs, Frederick	E 11	8m	U. S	
Doughoregan, Howard	E 14	Ellicott City, 8	U. S	
Downes, Caroline	G 18	113	Ad	
Downsville, ● Washington	D 9	Grimes, 60		500
Doyles Mills, Talbot		200		
Drawbridge, Dorchester	J 19	Aireys, 110	Ad	17
Drawbridge, Baltimore	O 5	See Baltimore		
Drayden, (3 miles n. w. of Valley Lee, L 16) St. Mary		See Popes Creek		
Druid, Baltimore	M 4	146a	Ad	
Drumcliff, St. Mary	K 17	225		
Drumpoint, (2½ miles s. of Solomon K 15) Calvert		225		
Drury, (3 miles n. of Leon, H 15) Anne Arundel		Upper Marlboro, 110	Ad	
Drybranch, (2 miles n. e. of Shawville, C 15) Harford		White Hall, 65	Ad	
Dryrun, (2½ miles w. of Fairview, B 9) Washington		See Hagerstown		
Dublin, ● Harford	C 17	Conowingo, 67	Ad	107
Dublin, Somerset	L 20	55a	Ad	
Dubois, (4 miles w. of Charlotte Hall, J 14) Charles		Charlotte Hall, 120	Ad	×
Dulaneys Valley, Baltimore	J 6	Glenarm, 7	Ad	78
Duley, (1½ miles n. of Cheltenham H 14) Prince George		Cheltenham, 110	Ad	×
Dundalk, Baltimore City		8a, 65c	Ad	×
Dunkirk, ● Calvert	I 15	25		27
Dynard, (2½ miles s. of St. Clements Bay, K 15) St. Mary		Popes Creek, 110	Ad	

E

TOWN. COUNTY.	INDEX.	RAILWAY, or, if not on a Railroad, nearest station.	EX.	POP.
Eakles Mills, Washington	D 10	8s	U. S	36
Earleigh Heights, Anne Arundel	F 15	3	U. S	
Earlville, ● Cecil	D 18	Massey, 5, 110	Ad	
Earlton, (1 mile e. of Webster, C 17) Harford		See Havre de Grace		
East Brooklyn, (Station Baltimore P. O.) ● Baltimore		See Baltimore		
East Newmarket, ● Dorchester	I 18	110i, 200	Ad	
Easton, 3 banks, ● Talbot	H 18	2a, 110h	Ad	
Easton Point, Talbot		200		
Eastport, (1 mile s. of Annapolis, G 16) ● Anne Arundel		Annapolis, 1, 3	Ad., U. S	
Eastview, (r. f. d. from Westminster) Carroll		Westminster, 146	Ad	
Ebbvale, Carroll		146	Ad	
Eckhart Mines, ● Allegany	C 4	45a	U. S	
Eden, Somerset			Ad	
Eder, Cecil			U. S	
Edesville, Kent		Chestertown	Ad., U. S	
Edgemont, Washington	C 10	146a	Ad	
Edgewater, (5 miles s. w. of Annapolis, G 16) Anne Arundel		222		
Edgewater, (mail to Leon) Anne Arundel		25		
Edgewood, Harford	D 16	110a	Ad	
Ednor, Montgomery	F 13	Laurel, 8	U. S	
Edwards Ferry, Montgomery	F 11	Dickerson, 8	U. S	
Edwin, (4 miles w. of Westover, L 19) Somerset		Westover, 55	Ad	
Eklo, ● Baltimore	C 14	Freeland, 65	Ad	
Elder, (r. f. d. from Sykesville) Garrett	C 1	*Manor Lands*, 8	U. S	
Eldersburg, Carroll	D 13	Sykesville, 8	U. S	
Eldorado, Dorchester	I 19	Rhodesdale, 2		
Elioak, (3 miles e. of Columbia, O 1) Howard		Ellicott City, 8	U. S	
Elkneck, Cecil	D 18	Northeast, 110	Ad	
Elkridge, (Station Baltimore P. O.) ● Howard				
Elkton, 2 banks, ● Cecil	C 19	110a	Ad	
Elleralie, ● Allegany	B 4	8n, 45c	U. S	
Ellerton, (2 miles n. of Myersville, C 10) Frederick		Smithsburg, 146	Ad	
Ellicott City, 1 bank, ● Howard	O 2	8m, 117	U. S	
Elliott, Dorchester	K 18	Aireys, 110	Ad	
Ellwood, Dorchester	I 19	2a	Ad	
Elmer, (2½ miles s. of Martinsburg, F 11) Montgomery		Dickerson, 8	U. S	
Elvaton, Anne Arundel	F 15	3	U. S	
Emmitsburg, 1 bank, ● Frederick	B 11	48	Ad	
Emmorton, Harford	D 16	Bel Air, 7	Ad	
Emory, (7 miles s. e. of Saint Inigoes, L 16) St. Mary		Mechanicsville, 120	Ad	
Emorygrove, Baltimore	J 1	146a, d	Ad	
Englar, (r. f. d. from New Windsor) Carroll		New Windsor, 146	Ad	
Ernstville, Washington	C 8	Big Spring, 146	Ad	
Etchison, Montgomery	E 12	Gaithersburg, 8	U. S	
Euclid, (1½ miles e. of Edgemont, C 11) Washington		Edgemont, 146	Ad	
Eudowood, Baltimore	L 5	7	Ad	
Evergreen, Baltimore	M 7		Ad	
Evitts Creek, (mail to Cumberland) Allegany		8n	U. S	
Evna, Baltimore	C 14	Monkton	Ad	
Ewell, Somerset	M 18	Crisfield, 55	Ad	
Eyler, (4 miles w. of Emmitsburg, B 11) Frederick		Emmitsburg	Ad	

F

TOWN. COUNTY.	INDEX.	RAILWAY, or, if not on a Railroad, nearest station.	EX.	POP.
Fairbank, Talbot	I 16	200		
Fairfield, (Station Baltimore P. O.) ● Baltimore		See Baltimore		
Fairhaven, Anne Arundel	H 15	25		
Fairhill, Cecil	B 18	Singerly, 8	U. S	
Fairland, Montgomery	F 13	Woodside, 8	U. S	
Fairlee, ● Kent	E 17	Worton, 5	Ad	
Fairmount, ● Somerset	L 19	Westover, 55	Ad	
Fairplay, Washington	D 9	Grimes, 60	Ad	
Fairview, Washington	B 9	See Hagerstown	U. S	
Fairview, (P. O. name Boring) Baltimore		146a	Ad	
Fallston, ● Harford	I 8	7	Ad	
Farm, (mail to Saint Denis) Baltimore		8m	U. S	
Farmington, Cecil	C 18	Rising Sun	Ad	
Faulkner, (2½ miles s. of Popes Creek, J 13, R. R. name *Lothair*) ● Charles		110d		
Feagaville, Frederick	D 11	Frederick, 8, 67	Ad., U. S	
Fearer, Garrett	C 1	Friendsville, 8	U. S	
Federal, (mail to Baltimore) Baltimore City		8d	U. S	
Federal Hill, Harford	C 16	Pylesville, 7	Ad	
Federalsburg ● Caroline	I 19	110i	Ad	
Fenby, (r. f. d. from Westminster) Carroll		Westminster, 146		
Fennicks, (mail to Woodside) Montgomery		8o	U. S	
Fern Cliffs, Harford	C 16	7	Ad	
Fiery Siding, Washington	C 8	8s	U. S	
Finchville, Dorchester		Williamsburg	Ad	
Finksburg, Carroll	E 13	146a	Ad	
Finzel, Garrett	B 3	Frostburg, 45		
Fishing Creek, Dorchester	K 17	Cambridge, 110	Ad., U. S	
Fishing Point, (1½ miles n. of Jarboesville, K 16) ● St. Mary		Mechanicsville, 120	Ad	
Flatland, (mail to Worton) Kent		5b	Ad	
Flintstone, ● Allegany	B 5	See Cumberland		
Flintville, (2½ miles s. of Linebridge, B 16) Harford		Conowingo, 67	Ad	
Florence, Howard	E 13	Woodbine, 8	U. S	
Floyd, (R. R. name *Frankville*) Garrett	D 2	8t	U. S	
Fords Store, ● Queen Anne	G 17	Centerville, 110	Ad., U. S	
Fords Wharf, (2 miles s. w. of Fairmount, L 19) Somerset		200	Ad	
Forest Glen, ● Montgomery	G 13	8o	U. S	
Foresthill, ● Harford	C 16	7	Ad	
Foreston (2 miles s. w. of Shawsburg, C 14) Baltimore		Parkton, 65	Ad	
Forestville, Prince George	H 14	Upper Marlboro, 110	Ad	
Fork, ● Baltimore	J 7	Baldwin, 7	Ad	
Fort Frederick, (P. O. name Greenspring Furnace) Washington		146a	Ad	
Fort McHenry, Baltimore	O 5	8, 117	U. S	
Fort Washington, ● Prince George	I 13	214, 218		
Fountain Green, Harford	C 16	Bel Air, 7	Ad	
Fountain Mills, Frederick	E 12	Monrovia, 8	U. S	
Fountain Rock, Frederick	D 11	67b	Ad	
Four Corners, (1 mile s. w. of Burnt Mills, G 13) Montgomery		Woodside, 8	U. S	
Four Locks, ● Washington	C 9	146a	Ad	
Fourpoints, (3 miles n. e. of Motters, C 11) Frederick		Motters, 146	Ad	
Fowblesburg, Baltimore	I 1	146d	Ad	
Fowling Creek, Caroline	H 19	Preston	Ad	
Foxville, Frederick	C 10	Lantz, 146	Ad	
Foys Hill, (mail to Leslie) Cecil		8a	U. S	
Franklinville, (1 mile e. of Upper Falls D 16) ● Baltimore		Bradshaw, 8	U. S	
Frankville, (P. O. name Floyd) Garrett	D 2	8t	U. S	
Frazier, (4 miles s. of Lusby, J 16) Calvert		Hughesville, 120	Ad	
FREDERICK, 5 banks, ■ Frederick	D 11	8r, 49, 67b	Ad., U. S	
Frederick Junction, Frederick	D 11	8n	U. S	
Frederick Road, Baltimore City		110	Ad	
Freedom, (r. f. d. from Sykesville) Carroll	D 13	Westminster, 146	Ad	
Freeland, ● Baltimore	B 15	65a	Ad	
Frenchtown, (P. O. name Aikin) Cecil	C 18	8, 67	U. S	
Friendly, (3 miles e. of New Glatz) Prince George	H 13	Brandywine, 110, 120	Ad	
Friendship, Anne Arundel	I 15	25		
Friendship Worcester	K 21	110k	Ad	
Friendsville, ● Garrett	C 1	8t, 5	U. S	
Frizzelburg, (r. f. d. from Westminster) Carroll	C 13	Westminster, 146	Ad	
Front Brick, (mail to Muirkirk) Prince George		8f	U. S	
Frost, (P. O. name Pinto) Allegany		45	Ad	
Frostburg, 2 banks, ● Allegany	C 4	45a	Ad., U. S	
Fruitland, Wicomico	K 20	55a, 200	Ad	
Fulford, (2 miles w. of Castleville, C 16) Harford		Havre de Grace, 8, 110	Ad., U. S	
Fullerton, Baltimore	M 6	7		
Fulton, Howard	F 13	Laurel, 8	U. S	
Fulton, Wicomico		2	U. S	
Fulton Junction, Baltimore City	N 4	8m, 146	Ad	
Funkstown, ● Washington	C 10	8s	U. S	
Funkstown Station, (mail to Funkstown) Washington	C 9	51		
Furnace, (2 miles w. of Jarrettsville, C 15) Harford		The Rocks, 7	Ad	

G

TOWN. COUNTY.	INDEX.	RAILWAY, or, if not on a Railroad, nearest station.	EX.	POP.
Gaither, Carroll	D 13	8m	U. S	60
Gaithersburg, 1 bank, ● Montgomery	F 12	8o	U. S	
Galena, ● Kent	E 19	*Lambsons*, 5	U. S	
Galestown, Dorchester	J 19	200, 210	U. S	
Gallant Green, Charles	I 14	120	Ad	
Galloways, Anne Arundel	H 15	Annapolis, 1, 3	Ad	
Galt, (P. O. name Kump) Carroll	C 12	67b	Ad	
Gamber, (r. f. d. from Westminster) Carroll	D 13	Westminster, 146	Ad	
Gambrills, ● Anne Arundel	F 15	1	Ad	
Gapland, Washington	D 10	8s	U. S	
Gap Siding, (mail to Lantz) Frederick		146	Ad	
Gardenville, (Station Baltimore P. O.) ● Baltimore	M 5	7		
Garfield, Frederick	C 11	Lantz, 146	Ad	
Garland, (1½ miles n. e. of Level, C 17) Harford		Havre de Grace, 8, 110	Ad., U. S	
Garrett Park, (½ mile n. of Rock Creek, F 12) ● Montgomery		8o	U. S	175
Garretts Mill, (mail to Weverton) Washington		8s	U. S	

Md 2

TOWN. COUNTY.	INDEX	RAILWAY, or, if not on a Railroad, nearest station.	EX.	POP.
Garrison, (1 mile e. of McDonough, L 3) ● Baltimore		65b	▭ Ad	37
Garrison Forest, (mail to Chatoo-[illegible]) Baltimore		[illegible]	Ad	×
Gary, (2 miles s. of Glenwood, E 13) Howard		Sykesville, 8	U. S	48
Geiwes, Garrett	B 1	8e	▭ U. S	×
Gemmill s, (1½ miles n. e. of White Hall, C 15) Baltimore		White Hall, 65		×
Georges Creek Junction, Allegany	C 4	45a, b, c, 50a		×
Georgetown, (1½ miles n. of Galena, D 18) ● Kent		220		60
Germantown, ● Montgomery	F 12	8o		75
Gerstell, (mail to Dawson) Allegany		140	Ad	×
Gibson, (2 miles n. of Hickory, C 16) Harford		Forest Hill, 7	Ad	×
Gilmore, (2½ miles n. of Lonaconing, C 3) Allegany		Lonaconing, 45		×
Gilpen, (1 mile s. e. of Flintstone, B 5) Allegany		See Cumberland		×
Ginrichs, (P. O. name Gwynnbrook) Baltimore	K 2			
Girdletree, ● Worcester	M 21	110k		
Gist, (r. f. d. from Westminster) Carroll	D 13	Westminster, 146		
Gittings, ● Baltimore	J 7	Long Green, 7		
Glen, Montgomery		Rockville, 8		
Glenarm, Baltimore	J 7	7	Ad	
Glenartney, (mail to Saint Denis) Baltimore		8m		
Glenartney, Howard				
Glenburnie, (Station, Baltimore P. O.) ● Anne Arundel				
Glencoe, ● Baltimore				
Glen Echo, (1 mile s. e. of Cabin John, G 12) Montgomery		118		
Glenfalls, (mail to Glen Morris) Baltimore	J 1	Sykesville, 8; 146a	Ad	
Glenmont, (2 miles n. of Wheaton, G 13) Montgomery		Belair, 7		
Glen Morris, Baltimore	J 1	146a, d.	Ad	36
Glenndale, ● Prince George	G 14	Springfield, 110	Ad	
Glenville, Harford	C 17	See Havre de Grace		214
Glenwood, ● Howard	E 13	Hoods Mills, 8		16
Gluckheim, (8½ miles w. of East Newmarket, I 18) Dorchester		East Newmarket, 110, 200	Ad., U. S	
Glymont, Charles	I 12	214, 218, 225		74
Glyndon, ● Baltimore	J 1	146a	Ad	300
Goldenhill, Dorchester	K 17	Cambridge, 110		172
Golden Ring, (r. f. d. from Rossville) Baltimore				
Goldsboro, Caroline		110k	Ad	110
Golts, Kent				56
Goodwill, Worcester	M 21	Pocomoke City		32
Gorman, (mail to Gormania, W. Va.) Garrett	F 2	130	Ad	
Gorsuch, (mail to Henryton) Carroll		8m		
Gorsuch Road, (P. O. name Tannery) Carroll		146a		
Gorsuchs Mills, Baltimore	B 15	White Hall, 65	Ad	19
Gortner, (2 miles n. e. of Sunnyside, E 1) Garrett		Oakland, 8		
Goshen, Montgomery	F 12	Gaithersburg, 8		
Gosnell, (r. f. d. from Mountairy) Carroll		Waterville, 8		
Gotts, Anne Arundel			Ad	
Govans, (Station H, Baltimore P. O.) ● Baltimore City				
Government Stone Sawmill, (mail to Tuscarora) Frederick				
Governor Run, ● Calvert				
Graceham, Frederick	C 11	146a	Ad	
Grange, (2½ miles e. of Northpoint, O 7) Baltimore		Northpoint, 110	▭ Ad	
Grange, (mail to Girdletree) Worcester		110k	Ad	
Granite, ● Baltimore	M 1	Woodstock, 8		
Grantsville, ● Garrett		Grantsville Station, 52		
Grantsville Station, (mail to Grantsville) Garrett				
Graverun Mills, (r. f. d. from Westminster) Baltimore	C 14	Alesia, 146		
Gray, Howard				
Graystone, [illegible]			Ad	
Grayton, (2 miles e. of Cross Roads, J 12) Charles		Laplata, 110		
Greatfalls, Montgomery	G 12	Linden, 8		
Great Mills, St. Mary	L 16	Mechanicsville, 120		
Green, (mail to Dawson) Allegany		140	Ad	
Greenhurst, (1½ miles s. e. of Farmington, C 18) Cecil		Rising Sun, 110	Ad	
Greenmount, Carroll	C 14	146a		
Greenock, (½ mile n. w. of Lothian, H 15) Anne Arundel		Upper Marlboro		
Greensboro, ● Caroline		110k		
Greenspring Furnace, (R. R. name *Fort Frederick*) Washington				
Green Spring Junction, Baltimore		146a	Ad	
Greenwood, Baltimore			Ad	
Greenwood, (P. O. name Mt. Wilson) Baltimore			Ad	
Greystone, Baltimore			Ad	
Griffin, Caroline	H			
Grifton, (2 miles s. e. of Laytonsville, E 13) Montgomery		Gaithersburg, 8		
Grimes, Washington			Ad	4
Grove, Caroline		Preston	Ad	20
Grove, (mail to Frederick) Frederick				22
Guilford, Howard	F 14	Annapolis Jc.		
Gunpowder, (mail to Alesia) Carroll		146	Ad	
Gunpowder, (mail to Chase) Baltimore			Ad	
Guys, Queen Anne		Centerville, 110	Ad., U. S	71
Gwynnbrook, (R. R. name *Ginrichs*) Baltimore		146a	Ad	
Gwynns Falls, Baltimore City		110b	Ad	
H				
Habnab, (3 miles e. of Monie, L 19) ● Somerset		Princess Anne, 55	Ad	37
Haddaway, (2½ miles e. of Fairbank, I 17) Talbot		Fairbank, 230		×
Hagerstown, 6 banks, ● Washington	C 10	⊙ 8s, 43, 51, 60, 146a, f	Ad., Sou., U. S	13,591
Hagerstown Junction, (mail to Hagerstown) Washington		20, 43, 51, 60	▭ Ad., Sou	×
Haight, (r. f. d. from Sykesville) Carroll		Pikesville, 146	Ad	
Halethorp, Baltimore	O 14	8e, 110a		
Halfway, Washington		43, 51	Ad	
Halls, Prince George		110	Ad	
Halpine, Montgomery		8		
Hambleton, Talbot	I 14	Trappe, 110	Ad	
Hammonds, Anne Arundel			Ad	
Hampden, (Station Baltimore P. O.) ● Baltimore City		7, 117	Ad	
Hampstead, ● Carroll	C 14	146a	Ad	180
Hancock, 1 bank, ● Washington	B 7	Big Spring, 146		
Hanesville, Kent	E 17	Worton, 7	Ad	
Hanover, Howard	P 3	8f		
Hansonville, Frederick	D 11	Frederick, 8, 67		50
Hardesty, (4 miles s. e. of Mitchellville, G 14) Prince George		Mitchellville, 110	Ad	
Harewood Park, Baltimore		110a	Ad	
Harford, Harford	D 17	8a		
Harford Furnace, Harford	D 1	Belcamp, 8		110
Harford Road, (mail to Baltimore) Baltimore City		8		
Harkins, (2 miles w. of Fishel, B 16) Harford		Pylesville, 7	Ad	25
Harlans Mill, (mail to Childs) Cecil		8b		
Harmans, Anne Arundel	F 16	110	Ad	208
Harmony, ● Frederick	D 10			162
Harmony Grove, ● Frederick	D 11	67b	Ad	25
Harney, (r. f. d. from Taneytown) ● Carroll	B	Taneytown, 67	Ad	119
Harper, Talbot	H 17	2a		
Harrington, Garrett	D 1	8e		
Harris Lot, Charles	K 14	218, 225		
Harrison, Dorchester	I 19	Williamsburg, 110	Ad	32
Harrisonville, Baltimore	L 1	Pikesville, 146	Ad	67
Hartley, (1½ miles s. e. of Glenarm, J 7) Baltimore		Glenarm, 7	Ad	
Hartmans, (mail to Ijamsville) Frederick		8m		
Harwood, ● Anne Arundel	G 15	Mitchellville, 110	Ad	48
Harwood, (mail to Hanover) Howard		8f		
Havre de Grace, 2 banks, ● Harford	C 17	⊙ 8a, 110a	Ad., U. S	5,423
Hawkeye, Dorchester	J 18	E. New Market, 110	Ad	11
Hayden, (R. R. name *Ashland*) Queen Anne	F 15	110a	Ad	17
Hazen, Allegany	B 8	See Cumberland		
Hearns, (2½ miles s. of Whitesville, Del.) Wicomico				
Hebbville, Baltimore	M	Mt. Hope, 146	Ad	
Hebron, Wicomico	J 19	2a	Ad	
Heinsville, Allegany	C 6	52		
Hellman, (mail to St. Denis) Baltimore		8		
Helpers Siding, (mail to Plane No. 4) Frederick		8m		
Hematite, (mail to Greensboro) Caroline		110b	Ad	
Henderson, ● Caroline	F 19	110k	Ad	296
Henryton, Carroll	M 1	8m		63
Hepbron, Kent	L 18	⊙ 5a	Ad	
Hereford, ● Baltimore	C 15	Monkton, 65	Ad	216
Hermanville, (3 miles s. e. of Jarboesville, K 16) St. Mary		Mechanicsville, 120	Ad	
Herring Run, Baltimore	N 6	8a		

TOWN. COUNTY.	INDEX.	RAILWAY, or, if not on a Railroad, nearest station.	EX.	POP.
Hernwood, Baltimore	L 1	Woodstock, 8	▭ U. S	
Hess, (1½ miles s. w. of Taylor, I 6) Harford		Monkton, 65	Ad	
Hickory, Harford	C 16	Forest Hill, 7	Ad	
Hicksville, (1 mile s. e. of Fairview, B 9) Washington		See Hagerstown		
Highfield, ● Washington	B 10	⊙ 146a, d.	Ad	
Highknob, (2 miles s. w. of Yellow Spring, C 10) Frederick		Frederick, 8, 67		
Highland, ● Howard	F 13	Laurel, 8		
Highland, (P. O. name McIntyre) Harford	C		Ad	
Highlands, (1 mile s. of Hyattsville, G 13) Prince George		8f	▭ U. S	
Highlandtown, (mail to Baltimore) Baltimore	N 6	8e, 110a		
Highlandtown Junction, Baltimore	N 6	8a, c, e	▭ U. S	
Highpoint, Harford	C 16	Bel Air, 7	Ad	
Highridge, (r. f. d. from Laurel) Howard		Laurel		
Hilgartner, (mail to Baltimore) Baltimore City		8d	U. S	
Hillen Station, Baltimore City	N 5	8e, 146a	▭ Ad., U. S	
Hill Glen, Allegany	D 6			
Hills, (mail to Leeland) Prince George		110		
Hillsboro, ● Caroline			Ad	
Hillsboro Siding, (mail to Hillsboro) Caroline			Ad	
Hillside Station, (mail to Childs) Cecil		8b		
Hillspoint, Dorchester	I 17	Cambridge, 110	Ad	
Hilltop, Charles	J 13	Laplata, 110		
Hinkle, (r. f. d. from Mountairy) Carroll		Mountairy, 8		
Hobbs, Caroline	H 19	113		
Hoffman, Carroll	B 14	54, 110	Ad	
Hoffmanville, (r. f. d. from Westminster) Baltimore	B 14		Ad	
Hog Island, Caroline		200		
Holbrook, (2 miles s. e. of Haight, D 13) Baltimore		Pikesville, 146	Ad	
Holland Island, (5½ miles w. of Deals Island, L 18) Dorchester		Princess Anne, 55	Ad	
Hollins, (P. O. name Lake Roland) Baltimore	I 1	65a, b	Ad	
Hollofields, Baltimore	N 2	8a		
Holly Grove, Worcester		2a		
Hollywood, St. Mary	K	Mechanicsville	Ad	
Homeland, Baltimore		7	Ad	
Hoods Mills, Carroll	E 13	8m		
Hoopersville, Dorchester	L 17	Cambridge, 110	Ad	576
Hope, Queen Anne	G 18	Hayden	Ad	
Hopeland, (2 miles e. of Buckeystown, D 11) Frederick		Lime Kiln, 8		
Hopewell, Somerset	M 19	⊙ 55b	Ad	
Houcksville, (r. f. d. from Hampstead) Carroll		Hampstead, 146	Ad	
Howardsville, ● Baltimore	M 3	146a	Ad	11
Hoyes, Garrett	C 1	*Manor Lands*		
Hudson, (1½ miles s. w. of Hills Point, I 16) Dorchester		Cambridge, 110	Ad	
Hughesville, ● Charles	J 14	120	Ad	
Huntersville, (2½ miles n. of Mechanicsville, J 11) St. Mary		Mechanicsville, 120	Ad	
Hunting Hill, Montgomery		Rockville, 8		
Huntingtown, Calvert		Upper Marlboro, 110	Ad	67
Hurlock, 1 bank, ● Dorchester	I 1	⊙ 2a, 110	Ad	
Hurry, (3½ miles s. of Chaptico, K 14) St. Mary		See Popes Creek		
Hursley, (P. O. name Stockton) Worcester	M 21	110k	Ad	
Hutton, ● Garrett	D 1	8t, 111		
Huyett, (4 miles w. of Hagerstown, C 10) Washington		See Hagerstown		
Hyattstown, ● Montgomery		Germantown		
Hyattsville, ● Prince George		8f		
Hydes, Baltimore	J 7	7		
Hynson, Caroline	I 19	Preston		
I				
Ijamsville, ● Frederick	E 11	8m		
Ilchester, ● Howard				
Indianhead, (3 miles [illegible] mont, I 12) Charles				
Indian Springs, Washington			Ad	
Ingleside, ● Queen Anne			Ad	
Inverness, (3 miles n. of Upper Fairmount, L 19) Somerset		Westover		
Ironhill, ● Cecil			Ad	
Ironshire, ● Worcester	K		Ad	
Ironsides, (3 miles e. of Doncaster, J 12) Charles		Upper [illegible]	Ad	
Irving Park, (mail to Annapolis Jc.) Howard		8f		
Isaacs, (mail to [illegible]) Howard				
Island Creek, Calvert				
Issue, ● Charles	K 13	Popes Creek	Ad	
Ivory, Howard		Sykesville		
J				
Jackson, Allegany		50a		
Jackson, (mail to Aiken) Cecil				
Jacksonville, (1½ miles n. w. of Sweet Air, C 15) Baltimore		Long Green, 7	Ad	
James, (1½ miles s. of Hills Point I 17) Dorchester		Cambridge, 110	Ad., U. S	7
Jarboesville, St. Mary	K 16	Mechanicsville	Ad	
Jarrettsville, ● Harford	C 16	The Rocks, 7	Ad	125
Jason, (2 miles s. of Widgeon, L 19) Somerset		Princess Anne, 55	Ad	
Jefferson, ● Frederick	E 10	Frederick, 8, 67	Ad	
Jenkins, Baltimore	D 15	7	Ad	
Jenkins Lane, (mail to Baltimore) Baltimore City		8		
Jennings, (P. O. name Bevansville) Garrett	E			
Jerusalem, (1½ miles s. w. of Wilna, C 16) Harford		Bel Air, 7	Ad	
Jessop, Baltimore		110	Ad	
Jessups, ● Howard	F 14	*Jessups Sta.*, 8		
Jessups Station, Howard	F 14	⊙ 8f		
Jesterville, (1½ miles n. e. of Nanticoke, K 19) Wicomico		Princess Anne, 55	Ad	
Jewell, Anne Arundel	H 15	Upper Marlboro, 110	Ad	
Jimtown (2 miles s. of Thurmont, C 11) Frederick		Thurmont, 146	Ad	
Johnson, (Station J, Baltimore P. O.) ● Baltimore City		117		
Johnstons, Talbot		230		
Johnsville, ● Frederick		Union Bridge, 146	Ad	
Jones, (mail to Robinsons) Anne Arundel				
Jones, (2½ miles s. of Showell, J 22) Worcester		Showell, 110	Ad	
Joppa, ● Harford	K 9	8a		
K				
Kalmia, Harford		Bel Air, 7	Ad	
Keedysville, ● Washington	D 10	8s		426
Keeptryst, (R. R. name *Sandy Hook*) ● Washington	E 10	8n		
Keller, (mail to Lime Kiln) Frederick		8m	▭ U. S	
Kelly, Wicomico		Salisbury	Ad	
Kemps, Washington		146a	Ad	
Kemptown, Frederick	E 12	Monrovia, 8		
Kennedyville, ● Kent	E 18	2a	Ad	
Kensington, ● Montgomery	G 12	8e		
Kent Island, ● Queen Anne	G 16	218, 230		
Kenwood, Baltimore	N 8	110k	Ad	
Keyser, Garrett	B 2	Friendsville, 8		
Keysville, (r. f. d. from Yorkroad) Carroll	C 12	Bruceville, 67, 146	Ad	
Kings Creek, (P. O. name Peninsula Junction) Somerset	I 20	55a, b	Ad	
Kingsland, Allegany	C	50b		
Kingsley, (2 miles s. w. of Kings Valley, E 12) Montgomery		Germantown, 8		
Kingston, ● Somerset	M 19	55b	Ad	
Kingston, Talbot		230		
Kings Valley, Montgomery	F 12	Germantown, 8		17
Kingsville, Baltimore	K 8	Bradshaw, 8		
Kirbys, Talbot		200		
Kirkham, Talbot	H 17	2a	Ad	
Klej Grange, Worcester	I 2	Snow Hill, 110	Ad	
Klondyke, (mail to Friendsville) Garrett		8		
Knoebel, (1 mile n. of Long Green, J 7) Baltimore		Long Green, 7	Ad	
Knoxville, ● Frederick	E 10	8m		
Koontz, Allegany	C 3	50b		
Kreighbaums, (mail to [illegible]ville) Allegany		45		
Krug, Garrett	C 1	8e		
Kump, (R. R. name *Galt*) Carroll	C 12	67b	Ad	
L				
Ladiesburg, ● Frederick	C 11	67b	Ad	
La Fayette, Baltimore City		110	Ad	
Lake, Baltimore	I	65b	Ad	
Lakeland, (½ mile n. of College Park, G 13) Prince George		8f		
Lake Roland, (Station Baltimore P. O.; R. R. name *Hollins*) ● Baltimore	I 1	65a, b	Ad	
Lakeshore, Anne Arundel	I	212, 225, 230		
Lakesville, Dorchester	K	Cambridge, 110	Ad., U. S	306
Lambsons, Kent	F 18	2a	Ad	
Lamotte, Carroll		146	Ad	
Lander, (R. R. name *Catoctin*) Frederick	F 10	8m		3
Landonville, (1½ miles s. w. of Upper Fairmount, L 19) Somerset		Westover, 55	Ad	98

TOWN. COUNTY.	INDEX.	RAILWAY, or, if not on a Railroad, nearest station.	EX.	POP.
Landover, Prince George	G 13	⊙ 110a	Ad	54
Lanham, Prince George	G 14	110a	Ad	×
Lankford, Kent	F	Chestertown	Ad., U. S	83
Lansdowne, ● Baltimore				×
Lantz, (R. R. name [illegible]) Frederick				50
[illegible]				72
Laplata, [illegible] ● Charles				226
Lappans, Washington				×
Lauraville, (Station [illegible] P. O.) ● Baltimore	M 6			187
Laurel, 1 bank, ● Prince George	F 14	8f		2,079
Laurel Brook, (mail to Fallston) Baltimore				×
Laurelgrove, St. Mary		Mechanicsville		80
Lauver, (r. f. d. from Westminster) Carroll		Westminster		22
Lawndale, Carroll				×
Lawsonia, (3 miles [illegible] field, M 19) Somerset				29
Layhill, Montgomery	F 13	Linden, 8		70
Laytonsville, ● Montgomery	F 12	Gaithersburg		148
Leeds, ● Cecil	C 18	Childs, 8		169
Leeland, Prince George	H			×
Lees, Howard				×
[illegible] boro, D 11) 1 bank, Frederick				×
Leitchs, (4 miles e. of Nutwell, H 15) Anne Arundel		Upper Marlboro, 25, 110		×
Leitersburg, ● Washington	C 10	See Hagerstown		335
Leon, Anne Arundel	H 15	225		21
Leonardtown, ● St. Mary		Mechanicsville		454
[illegible], Cecil				88
[illegible]				196
[illegible] Cecil				×
Lewis, Wicomico				×
Lewisdale, (2 miles s. of Brownsville, E 12) Montgomery				25
Lewistown, ● Frederick		Frederick	Ad	250
Liberty Grove, ● Cecil		110e		168
Libertytown, ● Frederick	D	Union Bridge, 146		576
Licksville, Frederick	E	*Tuscarora*, 8		37
Limekiln, ● Frederick	E	8m		162
Linchester, Caroline	I			25
Linden, (P. O. name Rosaryville) Prince George	H			18
Linden, ● Montgomery	G			×
Lineboro, ● Carroll	B			32
Linganore, (r. f. d. from Mountairy) Frederick	D 12	Mt. Airy, 8		60
Linkwood, Dorchester	J 18	110	Ad	298
Linthicum, Anne Arundel				×
Linwood, ● Carroll				51
Lisbon, ● Howard				125
Little Orleans, Allegany				43
Little Seneca, (mail to Boyds) Montgomery				×
Llandaff, (mail to Easton) Talbot				×
Lloyds, (2 miles e. of Cornersville, I 17) Dorchester		Cambridge, 110	Ad., U. S	32
Lochearn, (r. f. d. from Powhatan) Baltimore	M 8	Town Creek, 52		
Loch Lynn Heights, (mail to Oakland) Garrett		Oakland		
Lochraven, Baltimore				38
Lock 53, Washington				38
Locustgrove ● Kent				78
Locust Point, Baltimore City				
Lombard, Cecil				52
Lonaconing, 2 banks, ● Allegany				181
Lonaconing Station, Allegany				×
Long, (r. f. d. from Westminster) Carroll		Westminster		×
Long Corner, (r. f. d. from Mountairy) Howard				
Longgreen, Baltimore				
Longridge, (8½ miles s. e. of Salisbury, K 20) Worcester				
Longs, Frederick				
Long Siding, (mail to Upperco) Baltimore		146a		
Longwood, (mail to Easton) Talbot		110b		
Longwoods, Talbot	H			
Loreley, Baltimore				
Loretto, Somerset				
Lothair, (P. O. [illegible]) Charles				
Lothian, Anne Arundel		Upper Marlboro		
Loudon Park, Baltimore City				
Louisville, (r. f. d. from Westminster) Carroll	D			
Loveville, (2 miles e. of Morga[illegible] K 5) St. Mary		Mechanicsville		
Lower Marlboro, Calvert				
Lower Ocean, Allegany				
Lowndes (mail to [illegible])				
Loys, Frederick				
Luke, (1 mile w. of [illegible], W. Va., D 3) Allegany		Bloomington, 8		
Lusbys, Calvert	K 16	Mechanicsville		
Lutherville, ● Baltimore				
Lydia, (1½ miles w. of Lappans, C 10; R. R. name *Spielmans*) Washington				
Lyfords, Caroline				
Lynch, Kent				
Lystra, (mail to [illegible]) Baltimore				
M				
McAleer, Frederick	D 11	67		
McCafferty, (mail to Tuscarora) Frederick				
McComas Siding, (mail to Joppa) Harford		8		
McConchie, (3 miles e. of Hill Top, J 12) Charles				
McDaniel, Talbot				
McDaniel, ● Talbot				
McDonald, (r. f. d. from Mountairy) Frederick				
McDonogh, Baltimore				
McGinnes, (2½ miles w. of Crumpton, E 18) Queen Anne				
McGowan, Garrett				
McGowan Switch, (mail to Oakland) Garrett		8		
McHenry, Garrett		Oakland		
McIntyre, (R. R. name *Highland*) Harford				
McKaig, (2 miles s. of Mt. Pleasant, D 11) Frederick				
McKendree, Anne Arundel		Upper Marlboro		
McKenzies, Allegany		8a	▭ U. S	
McKinstry, (r. f. d. from Union Bridge) Carroll	C 12	Linwood, 146		125
Mackall, Calvert	K 16	Hughesville, 120		88
Macton, Harford	B 16	Conowingo, 67		38
Maddox, (3 miles s. w. of Chaptico, K 14) St Mary		Popes Creek, 110		×
Madison, Dorchester	I 17	Cambridge, 110	Ad	150
Madonna, (3 miles [illegible] Black Horse, C 15) Harford		The Rocks, 7		979
Magnolia, Harford	L 9	⊙ 110a		72
Magothy, (2 miles n. of Arnolds, G 15) Anne Arundel		Arnold, 3		×
Malcolm, Charles	I 14	*Woodville*, 120		163
Mallorys, (mail to Laurel) Howard				×
Manadier, (1½ miles n. e. of Hambleton, I 14) Talbot		Trappe, 110	Ad	×
Manchester, (r. f. d. from Westminster) ● 1 bank, Carroll	C 13	Greenmount, 146	Ad	
Manns Switch, (mail to Baltimore) Baltimore City		8e		
Manokin, Somerset		Westover		
Manor, Baltimore		Monkton		
Maplegrove, Carroll			Ad	
Mapleville, Washington	C 10	Keedysville, 8		
Mardela Springs, (R. R. name *Barren Creek*) ● Wicomico	J			
Marion Station, ● Somerset	M			
Marlboro, (P. O. name Upper Marlboro) Prince George	H 14	25, 110d	Ad	
Marley, (2½ miles s. e. of Glenburnie, F 15) Anne Arundel		Glenburnie, 3	U. S	
Marley Mills, (mail to Childs) Cecil		8b	▭	
[illegible]				
Marriottsville, Howard	M			
Marshall Hall, Charles	I 13	214, [illegible]		
Marston, (r. f. d. from New Windsor) Carroll		New Windsor		
Martinsburg, Montgomery	F 11	Dickerson, 8		
Marumsco, (3 miles s. of Rehobeth, M 20) Somerset		[illegible], 55	Ad	
Marydell, ● Caroline	F 19	⊙ 110h	Ad	
Maryland Line, ● Baltimore	B 15	Freeland, 65	Ad	
Mason Springs, (2 miles s. of Glymont, I 12) Charles		Glymont, 155		
Massey, ● Kent	E 19	⊙ 5a, 110f, g	Ad	
Mattapex, (5 miles s. of Kent Island, G 16) Queen Anne		230		
Mattaponi, Worcester		90		
Mattawoman, Charles	I 14	110d	Ad	
Matthews, Talbot	H 18	Easton, 2, 110	Ad	
Maugansville, Washington	B 9	20	Ad	
Mayberry, (r. f. d. from Westminster) Carroll	C 15	Westminster, 146	Ad	
Mayfield, (4 miles n. of Dougheregan, E 14) Howard		Ellicott City, 8	U. S	
Maynard, Anne Arundel	F 15	Glenburnie, 3	U. S	
Mayo, (4 miles n. of Churchton, H 15) Anne Arundel Md. 3				

TOWN. COUNTY.	INDEX	RAILWAY, or, if not on a Railroad, nearest station.	EX.	POP.
Meadows, (3 miles s. e. of Forestville, H 14) Prince George		Upper Marlboro, 110	Ad	.
Mechanicsville, ● St. Mary	J 14	120	Ad	206
Mechanic Valley, Cecil	C 18	Leslie, 8	U. S.	77
Medford, ● Carroll	C 12	146a	Ad	53
Melitota, Kent	E 17	Worton, 5	Ad	68
Melrose, (r. f. d. from Westminster) Carroll	B 13	146e	Ad	81
Melson, (r. f. d. from Delmar) Wicomico		Parsonsburg, 2	Ad	20
Melvale, Baltimore	M 4	65a	Ad	330
Mertensville, Allegany		52		.
Metropolitan Southern Junction, Montgomery	G 13	8o, p	U. S.	.
Menshaw, Baltimore City		8d	U. S.	.
Mertensville, Allegany		52		.
Messner, (mail to Catoctin) Frederick		146a	Ad	.
Mewshaw, (mail to Baltimore) Baltimore City		8d	U. S.	.
Michaelsville, Harford	D 17	Perryman, 110	Ad	46
Middlebrook, Montgomery	F 12	Germantown, 8	U. S.	30
Middleburg, ● Carroll	C 12	146a	Ad	210
Middlepoint, (2 miles s. e. of Wolfsville, C 10) Frederick		Smithsburg, 146	Ad	.
Middleriver, (1½ miles s. w. of Bengies, M 8) Baltimore		110a	Ad	.
Middletown, 1 bank, ● Frederick	D 10	49	Ad, U. S.	665
Midland, (2 miles n. of Lonaconing, C 3) ● Allegany		45a	Ad, U. S.	740
Midland Junction, Allegany	C 3	45, 50a	U. S.	.
Midlothian, (2½ miles s. w. of Frostburg, C 4) Allegany		45a	U. S.	20
Midway, (P. O. name Pikesville) Baltimore	L 3	146a	Ad	.
Milestown, St. Mary	K 14	Popes Creek, 110	Ad	63
Millers, Carroll	C 11	146a, d	Ad	118
Millersville, ● Anne Arundel	G 15		Ad	36
Millersville, Baltimore	O 2	8q	U. S.	.
Millgreen, Harford	C 16	Forest Hill, 7	Ad	47
Millington, ● Kent	E 19	110a	Ad	406
Mills, (1 mile e. of Leitersburg, B 10) Washington		Edgemont, 146	Ad	107
Millstone, Washington	C 8	Big Spring, 146	Ad	94
Mill Switch, Washington	C 10	146a	Ad	.
Minefield, Harford	C 16	7	Ad	.
Mineralspring, ● Garrett	B 1	Sellysport, 8	U. S.	37
Mistletoe Spring, Prince George	F 13	8f	U. S.	.
Mitchellville, (R. R. name *Mulliken*) ● Prince George	G 14	110d	Ad	88
Mondel, (3 miles n. of Sharpsburg, D 9) Washington		60	Sou	25
Monie, Somerset	L 19	Princess Anne, 55	Ad	74
Monkton, ● Baltimore	H 5	65a	Ad	45
Monocacy, (2 miles s. w. of Dickerson, E 11) Montgomery		110a	Ad	38
Monrovia, ● Frederick	D 12	8m	U. S.	106
Montague, (r. f. d. from Woodland) Talbot		Woodland, 110	Ad	.
Monticello, (mail to Dorseys) Howard		8f	U. S.	.
Montevideo, Howard		8f	U. S.	.
Montrose, Montgomery	G 12	Rockville, 8	U. S.	.
Monumental, (mail to Lansdowne) Baltimore		8f	U. S.	.
Morantown, (mail to Mt. Savage) Allegany	C 4	45a	U. S.	.
Morgan, Carroll	E 13	8m	U. S.	147
Morganza, St. Mary	K 15	Mechanicsville, 120	Ad	12
Morgnec, Kent	E 17	Kennedyville, 5	Ad	111
Moscow Mills, (1 mile n. e. of Barton, D 3) Allegany		45a	U. S.	210
Motters, Frederick	C 11	48	Ad	22
Mountain, Washington		8a	U. S.	.
Mountaindale, (2 miles s. of Lewistown, C 11) Frederick		Frederick, 8, 67	Ad, U. S.	.
Mountain Lake Park, ● Garrett	D 1	8f	U. S.	260
Mountairy, 1 bank, ● Carroll	E 12	8m	U. S.	342
Mount Calvert, (mail to Upper Marlboro) Prince George		25		
Mount Carmel, ● Baltimore	H 3	Glencoe, 65	Ad	50
Mount Clare, Baltimore	N 3	8d, m	U. S.	.
Mount Clare Junction, Baltimore City	N 3	8d, e, m	U. S.	.
Mount Ephraim, Montgomery	E 11	Barnesville, 8	U. S.	25
Mount Harmony, (3 miles e. of Chaneyville, I 15) Calvert		Upper Marlboro, 110	Ad	62
Mount Holly, (3 miles n. w. of Aireys, J 18) Dorchester		Aireys, 110	Ad	21
Mounthope, (mail to Baltimore) Baltimore	M 3	146a	Ad	.
Mount Pleasant, Frederick	D 10	Frederick, 8, 67	Ad, U. S.	188
Mount Saint Marys, ● Frederick	C 11	Emmitsburg, 48	Ad	75
Mount Savage, ● Allegany	C 4	45a	Ad, U. S.	2,876
Mount Savage Junction, (P. O. name Corriganville) Allegany	C 4	8a, 15a	U. S.	.
Mount Vernon, Somerset	L 19	200	U. S.	50
Mount Vernon, (mail to Baltimore City) Baltimore City		65a	Ad	.
Mountview, (4½ miles s. e. of Sykesville, E 13) Howard		Sykesville, 8	U. S.	.
Mountville, (2 miles s. of Jefferson, E 10) Frederick		Lander, 8	U. S.	.
Mount Washington, (Station Baltimore P. O.) ● Baltimore	M 4	65a	Ad	1,472
Mount Wilson, (R. R. name Greenwood) ● Baltimore	L 3	146a	Ad	.
Mount Winans, (Station Baltimore P. O.) ● Baltimore	O 4	8	U. S.	816
Muirkirk, ● Prince George	G 14	8f	U. S.	80
Mulliken, (P. O. name Mitchellsville) Prince George	G 14	110d	Ad	88
Mullinix, (3½ miles w. of Florence, E 12) Montgomery		Woodbine, 8	U. S.	107
Murray's Siding, (mail to Eldridge) Howard		8f	U. S.	.
Mutual, (3 miles s. of Port Republic, J 15) Calvert		Hughesville, 120	Ad	66
Myersville, 2 banks, ● Frederick	D 10	19	Ad, U. S.	74

N

TOWN. COUNTY.	INDEX	RAILWAY, or, if not on a Railroad, nearest station.	EX.	POP.
Nanjemoy, Charles	J 12	Laplata, 110	Ad	37
Nanticoke, ● Wicomico	K 19	200		309
Narrows Park, (mail to Cumberland) Allegany		50a	Ad	.
Naval Academy Grounds, (mail to Annapolis) Anne Arundel				.
Neavitt, Talbot	I 17	St. Michaels, 2	Ad	25
Necker, Baltimore	L 7	117		30
Newark, (R. R. name *Queponco*) Worcester	K 22	110h	Ad	234
Newburg, Charles	K 13	Popes Creek, 110	Ad	43
New Detmold, Allegany	C 3	50a		.
New Germany, Garrett	C 2	Frostburg, 45		50
New Glatz, Prince George	H 13	214, 218, 225		51
Newhope, (2½ miles w. of Whaleyville, J 21) Wincomico		2a	U. S.	20
New London, (r. f. d. from Mountairy) Frederick	D 12	Monrovia, 8	U. S.	10
Newmarket, ● Frederick	D 12	Monrovia, 8	U. S.	329
New Market, (mail to Mechanicsville) St. Mary		120	Ad	.
New Midway, ● Frederick	C 11	6b	Ad	46
Newport, (mail to Woodbine) Caroll		8m	U. S.	.
Newport, Charles	K 14	Popes Creek, 110	Ad	78
New Switch, (mail to Frostburg) Allegany		15a	U. S.	.
Newton, Caroline	H 19	Bethlehem, 2	Ad	21
New Windsor, 1 bank, ● Carroll	C 13	146a	Ad	430
New York Junction, (mail to Baltimore) Baltimore City		8d	U. S.	.
Nichols, Caroline	I 19	Federalsburg, 110	Ad	37
Nicholson, Kent	E 17	5b	Ad	.
Norbeck, ● Montgomery	F 13	Rockville, 8	U. S.	59
Normans, (3 miles s. of Kent Island, G 16) Queen Anne		See Kent Island		27
Norrisville, Harford	B 15	White Hall, 65	Ad	107
North Branch, Allegany		8a	U. S.	.
Northbranch, Baltimore	L 1	Pikesville, 146	Ad	109
Northeast, 1 bank, ● Cecil	C 18	⊙ 110a	Ad	969
North East Quarry, Cecil	C 18	8a	U. S.	.
North Junction, (mail to Hagerstown) Washington		43, 146a	Ad	×
Northkeys, Prince George	I 14	Croom Sta., 110	Ad	47
Northpoint, Baltimore	O 7	110a	Ad	×
North Takoma, (mail to Takoma Park) Montgomery		8o	U. S.	×
Norwood, (1½ miles w. of Ednor, F 13) Montgomery		Linden, 8	U. S.	13
Notch Cliff, Baltimore	K 7	7	Ad	×
Notre Dame, Baltimore	M 5	7	Ad	×
Nottingham, Prince George	I 15	225		49
Nutwell, Anne Arundel	H 15	Upper Marlboro, 110	Ad	×

O

TOWN. COUNTY.	INDEX	RAILWAY, or, if not on a Railroad, nearest station.	EX.	POP.
Oak Crest, (mail to Laurel) Prince George		8f	U. S.	.
Oakdale, (1½ miles n. of Norbeck, E 13) ● Montgomery		Rockville, 8	U. S.	26
Oakington, (mail to Havre de Grace) Harford		⊙110a	Ad	.
Oakland, 1 bank, ● Garrett	D 1	⊙ 8t	U. S.	1,170
Oakland, (mail to Freeland) Baltimore		65a	Ad	.
Oakland Mills, Howard	P 1	Ellicott City, 8	U. S.	137
Oakleigh, Baltimore	L 6	7	Ad	.
Oakley, (2½ miles n. e. of River Springs, K 14) St. Mary		Popes Creek, 110	Ad	29
Oak Orchard, (r. f. d. from New Windsor) Frederick	D 12	New Windsor, 146	Ad	53
Oaks, St. Mary	J 14	120	Ad	.
Oakville, St. Mary	K 15	Mechanicsville, 120	Ad	46
Oakwood, Cecil	B 17	Conowingo, 67	Ad	22
Oakwood, Allegany		52		.
Ocean, ● Allegany	C 3	45a	U. S.	571
Ocean City, ● Worcester	K 23	2a	Ad	365

TOWN. COUNTY.	INDEX	RAILWAY, or, if not on a Railroad, nearest station.	EX.	POP.
Octoraro, (R. R. name *Octoraro Junction*) Cecil	C 17	67, 110	Ad	28
Odenton, Anne Arundel	F 14	1, 15a	Ad	15
Oella, ● Baltimore	N 2	8m	U. S.	3
Offutts, (mail to Oakland) Garrett		8t	U. S.	.
Okonoko, Allegany	D 6	52		
Oldtown, ● Allegany	D 5	Okonoko, 52		14
Olive, (2¼ miles e. of Petersville, D 10) Frederick		Knoxville, 8	U. S.	62
Olivet, (1½ miles n. e. of Solomons, K 16) Calvert		Hughesville, 120	Ad	×
Olney, ● Montgomery	F 13	Rockville, 8	U. S.	87
Orange Grove, Baltimore	O 3	8m	U. S.	×
Orangeville, Baltimore	M 6	see Baltimore		213
Orangeville, (Station Baltimore P. O.) Baltimore City		35a		
Oregon, Baltimore	J 4	Cockeysville, 65	Ad	×
Oriole, ● Somerset	L 19	Princess Anne, 55	Ad	79
Orleans Road, Allegany	C 6	52		45
Orme (1½ miles s. of Horse Head, I 14) Prince George		Cedarville, 120	Ad	×
Osborne, Harford	C 17	8a	U. S.	16
Overton, (6 miles s. of Rock Hall, F 17) Kent		208		.
Owings, (mail to Friendship) Anne Arundel		25		109
Owings Mills, ● Baltimore	K 2	146a	Ad	221
Oxenhill, Prince George	H 13	Anacostia, 8, 110	Ad, U. S.	56
Oxford, 1 bank, ● Talbot	I 17	110h, 200, 230	Ad	1,215
Oyster Shell Point, Dorchester		200		.

P

TOWN. COUNTY.	INDEX	RAILWAY, or, if not on a Railroad, nearest station.	EX.	POP.
Point Branch, (mail to Lakeland) Prince George		8f	U. S.	
Palmers, (2 miles s. of River Springs, K 14) St. Mary		218, 225		
Paradise, Baltimore	N 2	10b	Ad	.
Parkhall, St. Mary	L 16	Mechanicsville, 120	Ad	25
Park Mills, (3 miles n. w. of Thurston, E 11) Frederick		Frederick Jc., 8	U. S.	75
Parkton, ● Baltimore	C 15	65a	Ad	291
Parkville, (Station Baltimore P. O.) ● Baltimore	L 1	11		175
Parole, (R. R. name *Camp Parole*) Anne Arundel	G 15		Ad	.
Parran, Calvert	I 15	Woodville, 20	Ad	50
Parsonsburg, Wicomico	K 20	2a	Ad	42
Parsonville, Somerset		Marion, 55	Ad	28
Pasadena, (mail to Elevator) Anne Arundel			Ad	.
Patapsco, Baltimore	O 5	8h	U. S.	.
Patapsco, (R. R. name *Finksburg*) Carroll	D 13	46, d	Ad	49
Patapsco, (mail to St. Denis) Anne Arundel		10a	Ad	.
Patapsco Junction, Howard	O 2	8m, q	U. S.	.
Pattersons, (mail to Corriganville) Allegany	C 4	15a	U. S.	.
Patuxent, (R. R. name *Portland*) Anne Arundel	F 14	1	Ad	7
Patuxent, (P. O. name Woodwardsville,) Anne Arundel	G 14	110a	Ad	130
Pearl (3 miles e. of Frederick, D 11) Frederick		Frederick, 8, 67	Ad, U. S.	66
Pecktonville, (3 miles n. w. of Ernstville, C 8) Washington		Big Spring, 146	Ad	
Pekin, ● Allegany	D 4	15a	U. S.	400
Peninsula Junction, (R. R. name *Kings Creek*) Somerset	L 20	55a, b	Ad	160
Pennsylvania Junction, (mail to Upper Marlboro) Prince George		25		.
Pennwood Park, Baltimore	P 7	8f, 65a	Ad, U. S.	.
Percy Siding, Allegany	C 4	45a		
Perryhall, Baltimore	L 7	Cowenton, 8	U. S.	15
Perryman, ● Harford	D 17	110a	Ad	250
Perryville, ● Cecil	C 18	67a, 110a, c	Ad	470
Petersville, ● Frederick	E 10	Knoxville, 8	U. S.	120
Pfeils, Howard	N 2	8m	U. S.	.
Phillips, (mail to Baltimore) Baltimore City		2a, 8d		
Philo, (2 miles w. of Edgemont, C 10) Washington		Edgemont, 146	Ad	
Philopolis, (R. R. name *Sparks*) ● Baltimore	I 4	65a	Ad	36
Phœnix, ● Baltimore	I 5	65a	Ad	137
Pikesville, (Station Baltimore P. O., R. R. name *Midway*) ● Baltimore	L 3	146a	Ad	231
Pilot, (2 miles n. of Conowingo, C 17) Cecil		Conowingo, 67	Ad	28
Pindell, Anne Arundel	H 15	25		.
Pine Orchard, (mail to Ellicott City) ● Howard	N 1	Ellicott City, 8	U. S.	
Pinesburg, Washington	C 9	Williamsport, 146	Ad	
Pineycreek, Carroll	B 12	67b	Ad	
Pineygrove, Allegany	B 6	Town Creek, 52		
Pineypoint, ● St. Mary	L 16	218, 225		25
Pinto, (2 miles e. of Bier, D 4; R. R. name *Frost*) Allegeny		110		
Piscataway, Prince George	I 13	Brandywine, 110, 120	Ad	109
Pisgah, Charles	J 12	Glymont, 155	Ad	57
Pittsville, ● Wicomico	K 21	2a	Ad	301
Plane Number Four, Frederick	D 12	8m	U. S.	25
Pleasanthill, (2 miles n. of Leeds, C 18) Cecil		Childs, 8	U. S.	3
Pleasant Valley, (r. f. d. from Westminster) ● Carroll	C 13	Westminster, 146	Ad	100
Pleasantville, Harford	C 17	Fallston, 7	Ad	54
Pleasant Walk, (3 miles n. e. of Myersville, C 10) Frederick		Frederick, 8		50
Plumpoint, Calvert	I 15	225		85
Plyer, (½ mile n. of Forest Glen, G 13) Montgomery		Frost Glen, 8	U. S.	.
Pocomoke City, 2 banks, ● Worcester	M 20	5a, 200	Ad, U. S.	2,124
Point Lookout, (mail to Scotland) St. Mary		218, 225		
Point of Rocks, ● Frederick	E 10	8m	U. S.	
Poland, (mail to Western Port) Allegany		110	Ad	
Pomfret, Charles	J 13	White Plains, 110	Ad	67
Pomona, Kent	F 17	Chestertown, 5	Ad, U. S.	1
Pomonkey, ● Charles	J 13	White Plains, 110	Ad	62
Pondsville, (2¾ miles s. of Cavetown, C 10) Washington		Cavetown, 146	Ad	
Poole, (2 miles s. e. of Dublin, C 17) Harford		Conowingo, 67	Ad	
Poolesville, ● Montgomery	E 11	110a	U. S.	6
Popes Creek, Charles	K 13	110d, 218, 225	Ad	
Poplar, Baltimore	M 8	8a	U. S.	
Poplars, (7 miles e. of Sunderland, I 15) Calvert		Upper Marlboro, 110	Ad	
Poplar Springs, Howard	E 12	Woodbine, 8	U. S.	18
Port Deposit, 1 bank, ● Cecil	C 17	67a, 110a	Ad	575
Porters, (r. f. d. from Sykesville) Carroll	D 13	Sykesville, 8	U. S.	
Port Frederick, Washington		146a	Ad	
Portland, (P. O. name Patuxent) Anne Arundel	F 14	1	Ad	
Port Republic, Calvert	J 15	Hughesville, 120	Ad	75
Port Tobacco, ● Charles	I 13	110d	Ad	30
Port Tobacco Station, (P. O. name Springhill) Charles		110d	Ad	
Potomac, (mail to Pinto) Allegany		8f, 110	Ad, U. S.	
Potomac, Montgomery	G 12	Rockville, 8	U. S.	1
Potomac Valley Junction, Washington		146a	Ad	
Powellville, Wicomico	K 21	Pittsville, 2	Ad	
Powels, Somerset		200		
Powhatan, (Station Baltimore P. O.) ● Baltimore	M 3	4		250
Pratt, (4 miles e. of Flint Stone, B 5) Allegany		Town Creek, 52		
President Street Station, Baltimore City	M 5	8, d, 110	Ad, U. S.	
Preston, ● Caroline	H 18	5a	U. S.	197
Price, (mail to Cockeysville) Baltimore		65a	Ad	
Prices, Queen Anne	F 18	110g	Ad	
Primrose, Baltimore	N 4	110b	Ad	
Prince Fredericktown, ● Calvert	J 15	Hughesville, 120	Ad	161
Princess Anne, 2 banks, ● Somerset	L 20	55a	Ad	874
Principio, Cecil	C 18	110a	Ad	46
Principio Furnace, ● Cecil	C 18	110a	Ad	151
Prospect, Harford	B 16	Conowingo, 67	Ad	42
Providence, ● Cecil	C 18	8b	U. S.	60
Providence Mills, (P. O. name Cherryhill) Cecil	C 17	8b	U. S.	160
Pumphrey, Anne Arundel	P 4	3	U. S.	
Purdum, (1½ miles n. of Kings Valley, E 12) Montgomery		Germantown, 8	U. S.	18
Puseys, Wicomico		2a	Ad	
Pushaw, (mail to Friendship) Anne Arundel		25		
Putney and Riddle, Howard	M 1	8m	U. S.	
Pylesville, ● Harford	B 16	7	Ad	55

Q

TOWN. COUNTY.	INDEX	RAILWAY, or, if not on a Railroad, nearest station.	EX.	POP.
Quantico, ● Wicomico	K 19	200	Ad	236
Quarantine, Baltimore	O 4	8	U. S.	.
Queen Anne, ● Queen Anne	G 18	110h, 113, 230	Ad	114
Queenstown, 1 bank, ● Queen Anne	G 17	113	Ad, U. S.	374
Queponco, (P. O. name Newark) Worcester	K 22	110h	Ad	234
Quince Orchard, (2 miles n. e. of Darnestown, F 11) Montgomery		Rockville, 8	U. S.	47

R

TOWN. COUNTY.	INDEX	RAILWAY, or, if not on a Railroad, nearest station.	EX.	POP.
Raisin, Anne Arundel	O 5	8	U. S.	8
Randallstown, ● Baltimore	L 2	Pikesville, 146	Ad	297
Randolph, ● Montgomery	F 12	8o	U. S.	25
Rawlings, ● Allegany	D 4	8a, 140	Ad, U. S.	63

TOWN. COUNTY.	INDEX	RAILWAY, or, if not on a Railroad, nearest station.	EX.	POP.
Rayville, Baltimore	C 14	Parkton, 65	Ad	[illegible]
Reckord, ● Baltimore	J 7	Fallston, 7	Ad	[illegible]
Redgate, (3½ miles s. e. of Leonardtown, K 15) St. Mary		Mechanicsville, 120	Ad	×
Redland, Montgomery	F 12	Rockville, 8	U. S.	13
Reedsgrove, (4 miles n. of Vienna, J 19) Dorchester		2a	Ad	36
Reels Mill, Frederick	E 11	8m	U. S.	✓
Reese, (r. f. d. from Westminster) Carroll		Westminster, 146	Ad	25
Reese, (mail to Baltimore) Baltimore City		8d	U. S.	×
Rehoboth, Somerset	M 20	200		63
Reid, Washington	B 9	146a	Ad	×
Reiffs, Washington	C 9	Hagerstown		✓
Reisterstown, ● Baltimore	J 2	Emory Grove, 146	Ad	506
Relay Station, Baltimore	P 3	8d, m	U. S.	✓
Reliance, Dorchester	I 20	Federalsburg, 110	Ad	88
Renix, (mail to Pinto) Allegany		8a	U. S.	×
Retreat Grove, (mail to Harmony Grove) Frederick		67b	Ad	✓
Revell, Anne Arundel	F 15	2	U. S.	×
Rhodesdale, Dorchester	J 19	2a	Ad	27
Richardsmere, (3 miles w. of Risingsun, B 18) Cecil		Risingsun, 41, 110	Ad	[illegible]
Rider, (R. R. name *Sherwood*) ● Baltimore	L 4	65a	Ad	[illegible]
Ridge, St. Mary	L 16	Popes Creek, 110	Ad	[illegible]
Ridgely, (mail to Cumberland) Allegany		140	Ad	
Ridgely, ● Caroline	G 19	110h	Ad	[illegible]
Ridgeville, (r. f. d. from Mountairy) ● Frederick		Mt. Airy, 8	U. S.	[illegible]
Rights of Man, (mail to Friendsville) Garrett				
Ringgold, Washington	B 10	[illegible]	Ad	[illegible]
Risingsun, 1 bank, ● Cecil	B 18	[illegible]	Ad	[illegible]
Ritchie, (2¾ miles e. of Seat Pleasant, H 14) Prince George		[illegible]		
Riverdale, (1½ miles n. of Alexandria, G 13) ● Prince George		8f	U. S.	
Riverside, (mail to Baltimore) Baltimore City		[illegible]	U. S.	[illegible]
Riverside, Charles	K 12	[illegible]		[illegible]
Riverside, Talbot	H [illegible]	[illegible]	Ad	
River Springs, St. Mary	L [illegible]	[illegible]		[illegible]
Riverton, Wicomico	J 20	[illegible]	Ad	[illegible]
Riverview, Anne Arundel	G 17	222		[illegible]
Roaring Point, Wicomico		2a	Ad	
Roberts, Allegany		8a	U. S.	
Roberts, (R. R. name *Tighmans*) Queene Anne		110g	Ad	[illegible]
Robinson, Anne Arundel	F 14	[illegible]	U. S.	
Robinsons, Harford		7	Ad	
Rockawalking, Wicomico	J 20	2a	Ad	
Rock Creek, Montgomery	G 12	8o	U. S.	
Rockdale, Baltimore	M 2	[illegible]	Ad	
Rockdale, Baltimore	C 14	[illegible]	Ad	
Rock Gap, Allegany		52		
Rockhall, ● Kent	F 16	[illegible]	U. S.	[illegible]
Rockland, Baltimore	L 3	6 b	Ad	
Rockpoint, Charles	J 14	218		[illegible]
Rock Run, (mail to Port Deposit) Cecil		8a	Ad	
Rocks (R. R. name *The Rocks*) Harford	C 16	[illegible]	Ad	[illegible]
Rocksprings, Cecil	B [illegible]	[illegible]	Ad	[illegible]
Rockville, 2 banks, ● Montgomery	F 12	8o	U. S.	[illegible]
Rockyridge, ● Frederick	C 11	48, 146a	Ad	[illegible]
Roddy, (2 miles n. of Thurmont, C 11) Frederick		Thurmont, 146	Ad	[illegible]
Roe, Queen Anne	F 18	Prices, 110	Ad	
Rogers, Baltimore	L 4	67b	Ad	
Rohrersville, Washington	D 10	[illegible]	U. S.	[illegible]
Rohrersville Station, (P. O. name Trego) Washington	D 10	8a		[illegible]
Roland Park (Station L, Baltimore P. O.) ● Baltimore		117		
Roller, (mail to Wineboro) Carroll	B 14	54	Ad	[illegible]
Rolphs, Queen Anne	F 18	208	U. S.	[illegible]
Rosaryville, (R. R. name *Linden*) Prince George	H 14	110d	Ad	[illegible]
Rosecroft, (1¾ miles s. w. of Oxenhill, H 13) Prince George		Anacostia, 8, 110	Ad., U. S.	
Rosedale, (Station Baltimore P. O.) ● Baltimore	N [illegible]	[illegible]	U. S.	[illegible]
Rossville, Baltimore	M 7	8a	U. S.	[illegible]
Round Bay, Anne Arundel	F [illegible]	[illegible]	U. S.	
Rover, (3 miles s. w. of Cooksville, E 13) Howard		Morgan, 8	U. S.	
Rowlandsville, ● Cecil	C 17	110a	Ad	[illegible]
Roxbury (1¼ miles n. of Breathedsville, C 10) Washington		8a	U. S.	
Roxbury Mills, Howard	E 13	Hoods Mills, 8	U. S.	
Royaloak, ● Talbot	H 17	[illegible]	Ad	[illegible]
Ruhl, (2½ miles n. of Ekto, C 4) Baltimore		Freeland, 65	Ad	
Rush, Allegany	C 5	Town Creek, 52		
Ruthsburg, Queen Anne	G 18	Hayden, 110	Ad	[illegible]
Rutland, Anne Arundel	G 15	Millersville, 1	Ad	
Rutledge, (1¾ miles s. e. of Taylor, I 6) Harford		Fallston, 7	Ad	
Rutledges Siding, (mail to Baldwin) Baltimore		7	Ad	
Ruxton, (Station Baltimore P. O.) ● Baltimore		65a	Ad	
Ryceville, (3½ miles n. e. of Wicomico, K 13) Charles		See Popes Creek		.

S

TOWN. COUNTY.	INDEX	RAILWAY, or, if not on a Railroad, nearest station.	EX.	POP.
Sabillasville, ● Frederick	C 11	146a	Ad	[illegible]
Saint Augustine, Cecil	D 19	Elkton, 110	Ad	[illegible]
Saint Denis, (Station Baltimore P. O.) ● Baltimore	P 3	8e	U. S.	[illegible]
Saint George, Baltimore	J 2	146a	Ad	[illegible]
Saint George Island, (3 miles n. w. of Piney Point, L 16) St. Mary		218, 225		[illegible]
Saint Helena, (Station Baltimore P. O.) ● Baltimore	N [illegible]	[illegible]	U. S.	[illegible]
Saint Inigoes, St. Mary	L 16	Mechanicsville, 120	Ad	[illegible]
Saint James, (P. O. name College of St. James) Washington	C 9	60	Sou	
Saint Leonard, Calvert	J 16	Hughesville, 120	Ad	[illegible]
Saint Margarets, Anne Arundel	G 16	Annapolis, 1, 3	Ad	[illegible]
Saint Martin, Worcester	K 22	2a	Ad	
Saint Marys City, St. Mary	L 16	Mechanicsville, 120	Ad	[illegible]
Saint Michaels, 1 bank, ● Talbot	H 17	[illegible]	Ad	[illegible]
St. Pauls, (mail to Fobiesburg) Baltimore		16	Ad	
Salem, Dorchester	I [illegible]	[illegible], 10	Ad	[illegible]
Salisbury, (mail to Hagerstown) Washington		46	Ad	.
Salisbury, 2 banks ● Wicomico	K 20	2a, c, 55a, 200	Ad	[illegible]
Sams Creek, (r. f. d. from New Windsor) Carroll	D 12	New Windsor, 146	Ad	.
Sandgates, St. Mary	K [illegible]	225		50
Sand Switch, (mail to Dorseys) Howard		8	U. S.	.
Sandy Hill, Dorchester		200	Ad	
Sandy Hook, (P. O. name Keep Tryst) Washington	E 10	8a	U. S.	66
Sandyspring, 1 bank, ● Montgomery	F 13	Rockville, 8	U. S.	[illegible]
Sandyville, (r. f. d. from Westminster) Carroll	D 13	*Tank*, 146	Ad	[illegible]
Sang Run, Garrett		[illegible]		[illegible]
Sappington, Anne Arundel		[illegible]	Ad	
Sassafras, ● Kent	E 18	[illegible]	Ad	[illegible]
Savage, ● Howard	E 14	Savage, 8	U. S.	[illegible]
Savage, Howard	E 14	8f, k	U. S.	
Savage Factory, Howard	E 14	8f	U. S.	
Scaggsville, (1½ miles e. of Fulton, F 13) Howard		Laurel, 8	U. S.	
Scarboro, Worcester	L 22	[illegible]	Ad	.
Scarboro, Harford	C 16	Conowingo, 67	Ad	[illegible]
Scarff, (2½ miles w. of Fallston, I 8) Harford		Fallston, 7	Ad	
Scotland, St. Mary	M 16	Mechanicsville, 120	Ad	[illegible]
Scotts Level, Baltimore	L 3	*Greenwood*, 146	Ad	[illegible]
Seabrook, Prince George	G 14	[illegible]	Ad	[illegible]
Seat Pleasant, Prince George	H [illegible]	[illegible]		[illegible]
Secretary, ● Dorchester	J [illegible]	New Market, [illegible]	Ad	[illegible]
Selbysport, ● Garrett	C [illegible]	8f	U. S.	[illegible]
Sellman, (R. R. name *Barnesville Station*) ● Montgomery	F 11	8o	U. S.	.
Seneca, Montgomery	F [illegible]	Rockville, 8	U. S.	[illegible]
Severn, Anne Arundel	F 14	10	Ad	[illegible]
Sewards, (3 miles w. of Bucktown, J 18) Dorchester		Aireys, 110	Ad	18
Sewell, Harford	D 16	8a	U. S.	[illegible]
Seymour, (mail to Cumberland) Allegany		140	⊏Ad	.
Shady Bower, (2 miles s. of Clear Creek, C 8) Washington		Big Spring, 146	Ad	[illegible]
Shadyside, (2 miles n. e. of Churchton, H 15) ● Anne Arundel		225		50
Shaft, (R. R. name *Borden Shaft*) Allegany	C 3	45a	⊏U. S.	
Shallow Falls, (P. O. name Sines) Garrett	D 1	53		
Shamburg, Baltimore	C 14	Parkton, 65	Ad	100
Shane, Baltimore	C 15	White Hall, 65	Ad	88
Sharmans, (mail to Keedysville) Washington		8a	U. S.	.
Sharon, Harford	C 16	7	Ad	50
Sharpsburg, (R. R. name *Antietam*) ● Washington	D 9	60	Sou	1,030
Sharptown, ● Wicomico	J 19	200, 230	Ad	529
Sharretts, Carroll	C 12	67b	Ad	.
Shawan, Baltimore	J 5	Cockeysville, 65	Ad	58
Shawsville, Harford	C 15	White Hall, 65	Ad	56
Shelltown, Somerset	M 20	200	U. S.	2
Shepperd, Baltimore	I 3	7	Ad	.
Sheridans Point, Calvert	J 15	225		
Sherwood, Talbot	I 16	[illegible]		30

Md 4

Town. County.	Index.	Railway, or, if not on a Railroad, nearest station.	Ex.	Pop.
Sherwood, (P. O. name Rider) Baltimore	L 4	65a	Ad	6
Shiloh, (r. f. d. from Hampstead) Carroll	C 14	Hampstead, 146	Ad	80
Shipley, (r. f. d. from Westminster) Carroll	D 13	Westminster, 146	Ad	×
Shipleys, Anne Arundel	P 4	3	▭ U. S	×
Shockeys, (mail to Edgemont) Washington		146b	▭ Ad	×
Short Lane, (mail to Aberdeen) Harford		110a	▭ Ad	×
Showell, Worcester	J 22	⊙ 110k	Ad	20
Shures Landing, Harford	C 17	Conowingo, 67	Ad	×
Silverhill, (4 miles s. w. of Anacostia, D. C., G 13) Prince George		Anacostia, 8, 110	Ad., U. S	184
Silverrun, Carroll	C 13	Westminster, 146	Ad	210
Silver Spring, (1 mile n. w. of Takoma, G 13) Montgomery		⊙ 8o, 118	U. S	×
Simpsonville, Howard	F 14	Ellicott City, 8	U. S	78
Sinepurent, (mail to Ironshire) Worcester		110k	▭ Ad	×
Sines, (R. R. name *Shallow Falls*) Garrett	D 1	53		×
Singer, Hartford	D 16	Bel Air, 7	Ad	76
Singerly, Cecil	C 19	⊙ 8a	U. S	85
Sissons Siding, (mail to Baltimore)		8e	▭ U. S	×
Skipnish Junction, Garrett	D 1	8t, w	▭ U. S	×
Skipton, Talbot	G 18	Easton, 2, 110	Ad	58
Slidell, (1½ miles n. e. of Buck Lodge, F 12) Montgomery		Buck Lodge, 8	U. S	×
Sliders, Allegany	C 6	52		×
Sligo, ● Montgomery	G 13	Linden, 8, 118	U. S	79
Smallwood, (r. f. d. from Westminster) Carroll	D 13	Westminster, 146	Ad	60
Smiths, Howard		8f	▭ U. S	×
Smithsburg, ● Washington	C 10	146a	Ad	462
Smiths Siding, (mail to Dorsey) Howard		8f	▭ U. S	×
Smithville, Caroline	H 19	Federalsburg, 110	Ad	85
Smoketown, Washington	C 10	See Hagerstown		114
Snowhill, 2 banks, ● Worcester	L 21	⊙ 110k, 200	Ad	1,596
Snydersville, (r. f. d. from Westminster) Carroll	C 13	Hampstead, 146	Ad	57
Sollers, Calvert	K 16	225		268
Sollers, Baltimore	P 7	8y, 65c	Ad., U. S	×
Solley, (6 miles e. of Glenburnie, F 15) Anne Arundel		Glenburnie, 3	▭ U. S	7
Solomons, ● Calvert	K 16	225		×
Sorrento, (mail to Lake Roland) Baltimore		65b	▭ Ad	×
Sotterly, St. Mary	K 15	225		×
South Baltimore, (Station Baltimore P. O., R. R. name *Curtis Bay*) ● Anne Arundel	O 5	8h, 117	U. S	1,080
South Cumberland, (Sub Station Cumberland P. O.) Allegany		See Cumberland		×
South River, Anne Arundel	G 15	Annapolis, 1, 3	Ad., U. S	14
South Salisbury, (mail to Salisbury) Wicomico		55a	▭ Ad	×
South Towson, (Station Baltimore P. O.) ● Baltimore		117		×
Sparks, (P. O. name Phœnix) Baltimore	I 4	65a	Ad	86
Sparrows Point, (Station K, Baltimore P. O.) ● Baltimore	P 7	⊙ 8y, 65c, 208, 220, 222, 225, 230	Ad	2,470
Sparrows Point Junction, Baltimore	O 6	8a, y, 65c	▭ Ad., U. S	×
Spears Wharf, Baltimore City		See Baltimore		×
Spence, Worcester	L 22	Snow Hill, 110	Ad., U. S	48
Spencers Wharf, (mail to Solomons) St Mary		225		×
Spencerville, ● Montgomery	F 13	Laurel, 8	U. S	116
Spickler, (1 mile w. of Conococheague, C 9) Washington		See Hagerstown		×
Spielmans, (P. O. name Lydia) Washington		60	▭ Sou	×
Springfield, Prince George	G 4	110a	Ad	67
Springhill, (2 miles n. of Cox, J 14; R. R. name *Port Tobacco Station*) Charles		110d	▭ Ad	×
Spring Mills, Carroll	C 13	146a	▭ U. S	×
Stablersville, Baltimore	C 15	White Hall, 65	Ad	33
Stafford, Harford	C 17	Port Deposit, 67, 110	Ad	×
Starr, Queen Anne	G 18	Queen Anne, 110	Ad	37
Startown, (mail to Hagerstown) Washington		See Hagerstown		×
State Asylum, Baltimore	N 3	110b	▭ Ad	×
State Line Junction, Allegany	C 4	15e, 67c	▭ Ad., U. S	×
Steinman, (mail to Baltimore) Baltimore City		8d	▭ U. S	×
Stemmers Run, Baltimore	M 7	⊙ 110a	Ad	×
Stepney, Harford	D 17	8a	U. S	500
Stevenson, ● Baltimore	L 3	65b	Ad	56
Stillpond, ● Kent	E 18	*Hepbron*, 5	Ad	275
Stockton, (R. R. name *Hursley*) ● Worcester	M 21	110k	Ad	393
Stonebrakers, (mail to Weverton) Washington		8s	▭ U. S	×
Stone House Cove, Howard	O 5	8h	▭ U. S	×
Stony Run, Howard	P 4	⊙ 110a	▭ Ad	×
Stoyer, Garrett	E 2	140		×
Street, Harford	C 16	7	▭ Ad	41
Sudbrook Park, Baltimore	L 3	⊙ 146a	Ad	×
Sudlersville, ● Queen Anne	F 19	⊙ 110g	Ad	221
Sudley, Anne Arundel	H 15	Annapolis, 1, 3	Ad., U. S	69
Sugarland, (3½ miles s. w. of Dawsonville, F 11) Montgomery		Boyds, 8	U. S	×
Sugar Loaf, Frederick	E 11	8o	▭ U. S	×
Summerfield, Baltimore	K 6	7	▭ Ad	×
Summit, Allegany	C 6	52		×
Sunderland, Calvert	I 15	Upper Marlboro, 110	Ad	13
Sunnybrook, Baltimore	J 6	Long Green, 7	Ad	6
Sunny Side, (mail to Branchville) Prince George		Oakland, 8	U. S	×
Sunny Side, Prince George		8f	▭ U. S	×
Swallow Falls, (mail to McHenry) Garrett	D 1	53		×
Swan Creek, (mail to Aberdeen) Harford	D 17	8a, 110a	▭ Ad., U. S	×
Swanton, ● Garrett	D 2	8t	U. S	57
Sweetair, Baltimore	I 6	Long Green, 7	Ad	161
Sykesville, ● Carroll	E 13	⊙ 8m	U. S	568
Sylmar, ● Cecil	B 18	110e	Ad	33

T

Town. County.	Index.	Railway, or, if not on a Railroad, nearest station.	Ex.	Pop.
Takoma, (mail to Kensington) Montgomery		Kensington, 8	U. S	756
Talbert, (mail to Cheltenham) Prince George		110d	▭ Ad	×
Taneytown, 2 banks, ● Carroll	C 12	⊙ 67b	Ad	665
Tank, (P. O. name Patapsco) Carroll	C 14	146a, d	Ad	×
Tannery, (R. R. name *Gorsuch Road*) Carroll	C 13	146a	▭ Ad	75
Tanyard, Caroline	H 19	Preston, 2	Ad	16
Taylor, ● Harford	I 6	Fallston, 7	Ad	68
Taylors Island, ● Dorchester	J 17	Cambridge, 110	Ad	943
Taylorsville, (r. f. d. from Westminster) Carroll	D 13	Woodbine, 8	▭ U. S	141
T. B., Prince George	I 14	Brandywine, 110, 120	Ad	88
Templeville, ● Queen Anne	F 19	Marydell, 110	Ad	114
Texas, Baltimore	K 4	65a	Ad	479
Thayerville, Garrett	D 2	Oakland, 8	U. S	×
Theodore, Cecil				72
The Rocks, (P. O. name Rocks) Harford	C 16	⊙ 7	Ad	×
Thomas Run, Harford	C 16	Bel Air, 7	Ad	×
Thompsons, (4 miles s. of Cambridge, J 18) Dorchester		110l	▭ Ad	×
Thrift, Prince George	I 13	Brandywine, 110, 120	Ad	×
Thurmont, 1 bank, ● Frederick	C 11	⊙ 146a, g	Ad	868
Thurston, Frederick	E 11	Barnesville, 8	US	81
Tilghmans, (P. O. name Roberts) Queen Anne	F 18	110g	Ad	67
Tilghman, ● Talbot	I 16	200, 230	Ad	25
Timber Grove, Baltimore	K 2	146a	▭ Ad	×
Timonium, Baltimore	K 5	⊙ 65a	▭ Ad	237
Tippett, (3 miles e. of Clinton, H 14) Prince George		Brandywine, 110, 120	Ad	×
Toddville, (2½ miles n. of Bishops Head, K 18) Dorchester		Bishop, 110	Ad	36
Tolchester Beach, Kent	F 17	220	Ad	21
Toliver, Garrett	D 1	8w	▭ U. S	×
Tompkinsville, Charles	K 14	Popes Creek, 110	Ad	×
Toulson, (2 miles n. w. of Henderson, F 19) Caroline		Henderson, 110	Ad	×
Towncreek, (3½ miles s. e. of Rush, C 5) Allegany		52		×
Townpoint, Cecil	D 18	Northeast, 110	Ad	25
Townshend, (1 mile n. of Mattawoman, I 14) Prince George		Mattawoman, 110	Ad	27
Towson, (Station A, Baltimore P. O.) 1 bank, ● Baltimore	L 5	⊙ 7, 117	Ad	971
Tracys Landing, Anne Arundel	H 15	Upper Marlboro, 110	Ad	×
Trappe, 1 bank, ● Talbot	I 18	⊙ 110h	Ad	279
Travers, Dorchester		200		×
Travilah, Montgomery	F 12	Rockville, 8	U. S	25
Tredavon, (mail to Oxford) Talbot		a, 110h	▭ Ad	×
Trego, (R. R. name *Rohrersville Station*) Talbot		8s	U. S	38
Trenton, Baltimore	H 2	Upperco, 146	Ad	86
Trevanion, (r. f. d. from Linwood) Carroll	C 12	Taneytown, 67	Ad	15
Triadelphia, Howard	E 13	Sykesville, 8	U. S	×
Troutville, (2 miles n. w. of Woodsboro, D 11) Frederick		Woodsboro, 67	Ad	×
Truitt, Wicomico	K 21	Pittsville, 2	Ad	×
Trump, (1 mile s. of Shane, C 15) Baltimore		White Hall, 65	Ad	×
Tuckahoe, Caroline	G 18	113	▭ Ad	×
Tulls Corner, (1½ miles s. e. of Marion Station, M 19) ● Somerset		Marion Sta., 55	Ad	61
Tunis Mills, ● Talbot	H 17	Easton, 2, 110	Ad	161
Turkeycreek, Talbot		200		×
Turners, Talbot		2a	Ad	×
Turnpike, Baltimore	L 3	65b	▭ Ad	×
Tuscarora, Frederick	E 10	⊙ 8o	U. S	×
Tuxedo, (1½ miles w. of Landover, G 13) Prince George		Landover, 110	Ad	×
Twenty First, (mail to Dawson) Allegany		140	▭ Ad	×
Twickenham Ferry, (mail to Conowingo) Cecil		67a	▭ Ad	×
Twiggtown, (9 miles e. of Cumberland, C 4) Allegany		See Cumberland		×
Twilley, Wicomico	J 21	Pittsville, 2	Ad	78
Two Johns, Caroline	H 19	200	Ad	26
Tyaskin, Wicomico	K 19	200	Ad	271
Tyler, (4 miles w. of [illegible] J 1) Baltimore		*Emory Grove*, 146	▭ Ad	×
Tyrone, (r f.d. from Westminster) Carroll	C 12	Westminster, 146	Ad	86

U

Town. County.	Index.	Railway, or, if not on a Railroad, nearest station.	Ex.	Pop.
Union Bridge, 1 bank, ● Carroll	C 12	⊙ 146a	Ad	633
Union Mills, 1 bank, ● (r. f. d. from Westminster) Carroll	C 13	Westminster, 146	Ad	220
Union Station, Baltimore City	N 5	8e, 65a, c, 110a, b, 146a	▭ Ad., U. S	×
Uniontown, (r. f. d. from Linwood) ● 1 bank, Carroll	C 12	Linwood, 146	Ad	300
Unionville, ● Frederick	D 12	Union Bridge, 146	Ad	196
Unity, Montgomery	F 13	Rockville, 8	U. S	42
Upperco, (R. R. name *Arcadia*) Baltimore	H 1	146d	Ad	110
Upper Crossroads, Harford	I 7	Fallston, 7	Ad	188
Upper Fairmount, ● Somerset	L 19	Westover, 55	Ad	13
Upper Falls, ● Baltimore	K 8	Bradshaw, 8	U. S	109
Upper Marlboro, (R. R. name *Marlboro*) 1 bank, ● Prince George	H 14	⊙ 25, 110d	Ad	419
Upper Ocean, Allegany	C 4	50a		×
Urbana, ● Frederick	E 11	Frederick Jc., 8	U. S	265
Utica Mills, Frederick	D 11	Loys, 146	Ad	184

V

Town. County.	Index.	Railway, or, if not on a Railroad, nearest station.	Ex.	Pop.
Vale, (R. R. name *Watervale*) ● Harford	C 16	7	Ad	25
Vale Summit, ● Allegany	C 4	50a	Ad	200
Valley Lee, ● St Mary	L 16	Popes Creek, 110	Ad	60
Valliant, (2¾ miles w. of Sherwood, I 16) Talbot		Sherwood, 230		×
Van Bibber, Harford	D 16	⊙ 8a	U. S	109
Verona, (2 miles w. of Glencoe, I 4) Baltimore		Glencoe, 65	Ad	54
Viaduct, (mail to Elkridge) Howard		8f	▭ U. S	×
Viaduct Junction, (mail to Cumberland) Allegany		8n	▭ U. S	×
Victor, Somerset	L 19	200		25
Vienna, ● Dorchester	J 19	⊙ 2a, 200	Ad	400
Vinegar Hill, Baltimore	O 4	8e, 110a	▭ Ad., U. S	×
Vineyard, Baltimore	O 3	8m	▭ U. S	×

W

Town. County.	Index.	Railway, or, if not on a Railroad, nearest station.	Ex.	Pop.
Wagners Point, (mail to Baltimore) Anne Arundel		8h	▭ U. S	×
Wakefield, Carroll	C 13	146a	▭ Ad	63
Walbrook, (Station F, Baltimore P. O.) ● Baltimore City		117, 146a	Ad	×
Waldorf, Charles	I 14	110d	Ad	79
Walkers Switch, Baltimore	C 15	65a	▭ Ad	72
Walkersville, ● Frederick	C 11	⊙ 67b	Ad	359
Wallman, (4 miles s. of Shell, W Va.) Garrett		140	Ad	×
Wallville, Calvert	K 16	Hughesville, 120	Ad	42
Walnut Landing, Dorchester	J 19	200		26
Walstons, Wicomico	K 20	2a	▭ Ad	×
Walters, (2 miles s.e. of Rossville, M 7) Baltimore		Rossville, 8	▭ U. S	25
Waltersville, Wicomico		110		×
Wango, ● Wicomico	K 2	Parsonsburg, 2	Ad	34
Ward, (mail to Ga[illegible]) Montgomery		8o	▭ U. S	×
Warfield, (mail to [illegible]) Carroll		8m	▭ U. S	×
Warfieldsburg, (r. f. d. from Westminster) Carroll	D 13	8m	▭ U. S	58
Waring, (mail to Germantown) Montgomery		[illegible]		[illegible]
Warren, ● Baltimore	J 5	[illegible]		[illegible]
Warwick, ● Cecil	D 19	[illegible]		[illegible]
Washington Grove, ● Montgomery	F 1[illegible]	[illegible]		[illegible]
Washington Junction, Frederick	E 10	⊙ 8m, o	U. S	×
Waterbury, Anne Arundel	G 15	1	Ad	31
Watersville, Carroll	E 13	8m	▭ U. S	53
Watervale, (P. O. [illegible]) Harford	C 16	7	Ad	25
Watkins, (2 miles e. of Clarksburg, E 12) Montgomery		Boyds, 8	U. S	59
Watts, Baltimore City		8d	▭ U. S	×
Waverly, (mail to Baltimore) Baltimore City		8e	▭ U. S	×
Wayside, ● Charles	K 13	Popes Creek, 110	Ad	37
Weber, (mail to Oakland) Garrett		8t	▭ U. S	×
Webers Siding, (mail to Ellicott City) Howard		8m	▭ U. S	×
Webster, Harford	C 17	See Havre de Grace		88
Welbourne, Worcester	M 21	Stockton, 110	Ad	19
Welcome, (2 miles e. of Hilltop, J 13) Charles		Lapiata, 110	Ad	×
Weldon, (r f d. from New Windsor) Frederick		New Windsor, 146	Ad	36
Wellhams, Anne Arundel	P 4	3	▭ U. S	54
Wellington, Somerset				20
Wenona, (1½ miles s. of Deals Island, L 18) Somerset		Princess Anne, 55	Ad	49
Wentz, Carroll	C 13	Alesia, 146	Ad	57
Wesley, Worcester	L 21	110k	▭ Ad	25
Wesley Grove, (P. O. name Dorsey) Howard	P 3	8f	U. S	×
West, Somerset	L 20	Princess Ann 55	Ad	34
West Annapolis, Anne Arundel		1, 3	▭ Ad	×
West Baltimore, Baltimore City	O 4	8e, m	▭ U. S	38
West Beaver Creek, Washington	C 10	See Hagerstown		×
West End, Montgomery		8o	▭ U. S	×
Western Port, ● Allegany	D 3	⊙ 140	▭ Ad	1,998
Western Run, Baltimore	I 4	Cockeysville, 65	Ad	45
West Friendship, Howard	E 18	Sykesville, 8	U. S	×
Westminster, 6 banks, ● Carroll	C 13	⊙ 146a	Ad	3,199
Westmore, (mail to Rockville) Montgomery		8o	▭ U. S	×
Westover, ● Somerset	L 20	⊙ 55b	Ad	×
Westphalia, (4 miles e. of Forestville, H 14) Prince George		Upper Marlboro, 110	Ad	×
Westport, (Station Baltimore P. O., R. R. name *Clifford*) ● Baltimore	O 5	3, 8g, h	U. S	×
West River, ● Anne Arundel	H 15	Annapolis, 1, 3	Ad., U. S	114
Westwood, Prince George	I 14	Cedarville, 120	▭ Ad	67
Wetipquin, Wicomico	K 19	Salisbury, 2, 55	Ad	38
Weverton, Washington	E 10	⊙ 8n, s	U. S	100
Whaleysville, Worcester	J 21	⊙ 2a	Ad	164
Whayland, Wicomico	K 20	200		54
Wheaton, Montgomery	G 13	Linden, 8	U. S	48
Wheel, Harford	D 16	Bel Air, 7	Ad	79
Whiteburg, Worcester	L 20	Snow Hill, 110	Ad., U. S	14
Whiteford, Harford	B 16	7	▭ Ad	50
Whiteshall, ● Baltimore	C 15	⊙ 65a	Ad	×
Whitehaven, ● Wicomico	K 19	200	Ad	116
Whiteleysburg, Caroline	G 19	Greensboro, 110	Ad	74
Whitemarsh, (R. R. name *Cowenton*) Baltimore	M 8	8a	U. S	233
White Oak, (mail to Roberts) Queen Anne		110g	▭ Ad	×
Whiteplains, ● Charles	J 13	110d	Ad	53
Whites Ferry, Montgomery	F 11	Dickerson, 8	U. S	×
Whiton, Wicomico	K 21	Pittsville, 2	Ad	29
Wicomico, Charles	K 14	Popes Creek, 110	Ad	67
Widgeon, Somerset	L 19	200	Ad	75
Wilkins, Baltimore City		8m	▭ U. S	×
Willards, Wicomico	K 21	⊙ 2a	Ad	50
Williams, Wicomico	J 20	55a	▭ Ad	×
Williamsburg, Dorchester	I 19	⊙ 110i	Ad	214
Williamsport, 1 bank, ● Washington	C 9	⊙ 51, 146a	Ad	1,472
Williamsport Station, Washington	C 9	20	▭ Ad	×
Williston, Caroline	H 10	200	Ad	100
Willoughby, Queen Anne	G 19	113	Ad	24
Willows, Calvert	I 19	225		67
Wilna, ● Harford	J 9	Fallston, 7	Ad	88
Wilsons, Garrett	D 2	8t	▭ U. S	×
Wimbeldon, Harford	J 8	Fallston, 7	Ad	36
Winans, Baltimore City	O 4	8d, 110a	▭ Ad., U. S	×
Winchester, Anne Arundel	G 15	3	▭ U. S	10
Winchester Road, Allegany	C 4	50a		×
Windyhill, Talbot	I 18	200, 230		28
Winfield, (r. f. d. from Westminster) Carroll	D 13	Woodbine, 8	▭ U. S	146
Wingate, (2 miles s of Crapo, K 17) ● Dorchester		Cambridge, 110	Ad	107
Wingate Point, Dorchester		200	Ad	×
Windhams, Montgomery	G 12	8o	▭ U. S	×
Wittman, Talbot	H 16	230		63
Wolfsville, ● Frederick	C 10	Thurmont, 146	Ad	205
Wood, (mail to Ijamsville) Frederick		8m	▭ U. S	×
Woodberry, (Sub-Station No. 9, Baltimore P.O.) ● Baltimore City		65a, 117	Ad	×
Woodbine, ● Carroll	E 18	8m	U. S	64
Woodbrook, ● Baltimore	L 5	7	▭ Ad	97
Woodburn, Cecil		110a	▭ Ad	×
Woodensburg, ● Baltimore	J 1	146d	Ad	75
Woodfield, Montgomery	E 12	Monrovia, 8	U. S	12
Woodland, (R. R. name *Chapel*) Talbot	H 18	110h	▭ Ad	14
Woodlawn, Cecil	C 18	Port Deposit, 67, 110	Ad	142
Woodmore, (2½ miles w. of Mitchellville, G 14) Prince George		Mitchellville, 110	Ad	×
Woodsboro, 1 bank, ● Frederick	D 11	⊙ 67b	Ad	36
Woodside, (1 mile s. e. of Linden, G 13) Montgomery		8o	U. S	×
Wood Siding, Howard	N 2	8m	▭ U. S	×
Woodstock, ● Howard	M 1	⊙ 8m	U. S	210
Woodville, (r. f. d. from Mountairy) Frederick	D 12	Mt Airy, 8	U. S	163
Woodville, Prince George	I 14	120	Ad	50
Woodwardville, (R. R. [illegible] *Patuxent*) Anne Arundel	[illegible]	[illegible]	[illegible]	[illegible]
W[illegible]	[illegible]	[illegible]	[illegible]	[illegible]
Worton, (R. R. name [illegible] *Junction*) ● Kent	[illegible]	[illegible]	[illegible]	[illegible]
Woytych, Anne Arundel	[illegible]	[illegible]	[illegible]	[illegible]
Wrights, Caroline	[illegible]	[illegible]	[illegible]	[illegible]
Wye Mills, ● Talbot	[illegible]	[illegible]	[illegible]	[illegible]
Wynne, (2 miles s. w. of Ridge, L 16) ● St. Mary		[illegible]	[illegible]	[illegible]

Md 5

Y

Town. County.	Index.	Railway, or, if not on a Railroad, nearest station.	Ex.	Pop.
Yellowsprings, Frederick	D 11	Frederick, 8, 67	[illegible]	[illegible]
Yeoho, Baltimore	H 8	Glencoe, 65	[illegible]	[illegible]
York Road, (mail to Baltimore) Baltimore City		[illegible]	[illegible]	[illegible]
Yorkroad, Carroll	[illegible]	[illegible]	[illegible]	[illegible]

Z

Town. County.	Index.	Railway, or, if not on a Railroad, nearest station.	Ex.	Pop.
[illegible]	[illegible]	[illegible]	[illegible]	[illegible]

District of Columbia.

FOR RAILROAD INFORMATION, ETC., SEE MARYLAND.

District.	Government Seat.	Index.	Pop.
District of Columbia	Washington	G 13	278,718

TOWNS.

Town. County.	Index.	Railway, or, if not on a Railroad, nearest station.	Ex.	Pop.
Anacostia, (R. R. name *Uniontown*; Station Washington P. O.) 1 bank, ●		⊙ 8l, 110a, 118	Ad, U. S	1,996
Anacostia Junction, (mail to Washington)		110a, l	▭ Ad	×
Benning, ●	G 13	⊙ 8l, 110a	Ad	63
Brightwood, ●	G 13	118		987
Brookland, (R. R. name *S. Brookland*; Station Washington, P. O.)		[illegible]	[illegible]	306
Causeway		110l	▭ Ad	×
Chesapeake Junction, (P. O. name Deane Wood)	G 13	⊙ 8f, 25, 110a	▭ Ad., U. S	×
Childs Brick Works, (mail to Washington)		8f	▭ U. S	×
Congress Heights (Station [illegible] Washington P. O.)		118		×
Daish, (mail to Washington)		8o	▭ U. S	×
Deanewood, (R. R. name *Chesapeake Junction*)	G 13	8f, 25, 110a	▭ Ad., U. S	×
Dove, (mail to Washington)		8f	▭ U. S	×
East Capitol, (Station B., Washington P. O.) ●		See Washington		×
Eastern Branch Bridge, (mail to Washington)		8l	▭ U. S	×
Eckington, (Sub Station No. 16, Washington P. O.) ●				×
Georgetown, (Station Washington P.O.) ●	G 13	⊙ 118	Ad., Sou., U. S	14,549
Goodhope, (Sub Station Washington P. O.) ●	H 15	Anacostia, 8, 110	Ad., U. S	×
Ivy City, (mail to Washington)		8f	▭ U. S	×
Joy City, (2 miles n. of Metropolitan Junction, G 13)		8f	▭ U. S	×
Kenilworth		8l	▭ U. S	×
Lamond, (mail to Takoma Park)		8o	▭ U. S	×
Langdon, (mail to Pathfinder)		⊙ 8f	U. S	×
Merrill, (mail to Washington)		8o	▭ U. S	×
Metropolitan Junction	G 13	8f, o	▭ U. S	×
Mount Pleasant, (mail to Washington)		⊙ See Washington		×
Navy Yard		110a	▭ Ad	×
North West, (Station F, Washington P. O.) ●		See Washington		×
Oakgrove	G 13	118		×
Pathfinder, (1½ miles s. of Brookland, G 13) ●		8f	▭ U. S	×
Potomac Junction, (mail to Washington)	H 13	8l	▭ U. S	×
Rives (mail to Pathfinder)	G 15	8f	▭ U. S	×
Saint Albans	G 13	See Washington		×
Saint Asaph Junction, (mail to Washington)		[illegible]	[illegible]	[illegible]
Saint Elizabeth, (Sub-Station Washington P. O.) ●		[illegible]	[illegible]	[illegible]
Shepherd		[illegible]	[illegible]	[illegible]
Smith, (mail to Washington)		[illegible]	[illegible]	[illegible]
South Brookland, (P. O. name Brookland)		8[illegible]	[illegible]	[illegible]
South Washington		See Washington		[illegible]
South West, (Station Washington P. O.) ●		See Washington		[illegible]
Stotts, (mail to Takoma Park		8o	[illegible]	[illegible]
Takoma Park, ●	G 13	⊙ 8o	[illegible]	[illegible]
Tenallytown (Sub-Station Washington P. O.) ●		[illegible]	[illegible]	[illegible]
Terra Cotta		[illegible]	[illegible]	[illegible]
Trinidad, (mail to Washington)		[illegible]	[illegible]	[illegible]
Twining, (Sub-Station Washington P. O.)		Anacostia, 8, 110	[illegible]	[illegible]
Union Building, (Station G, Washington P. O.) ●		See Washington		[illegible]
Uniontown, (P. O. name Anacostia)	H [illegible]	[illegible]	[illegible]	[illegible]
University, (Sub-Station, Washington P. O.) ●		[illegible]	[illegible]	[illegible]
WASHINGTON, [illegible] ●	H [illegible]	[illegible]	[illegible]	[illegible]
Washington Union Stock Yards		[illegible]	[illegible]	[illegible]
Waterloo, (mail to Washington)		[illegible]	[illegible]	[illegible]
Winthrop Heights, (2½ miles n. e. of Metropolitan Junction, G 13)		[illegible]	[illegible]	[illegible]

INDEX OF MAPS.

PAGE.
Abyssinia.....610
Afghanistan...593
Africa.....544
Alabama.....312
Alaska Ty.....418
Alberta.....468
Algeria.....607
Andorra.....570
Arabia.....540
Argentine.....568
Arizona Ty....370
Arkansas.....338
Armenia.....598
Asia.....540
Assiniboia.....468
Athabasca.....468
Atlantic Ocean.558
Australia.....550
Austria-Hungary....578
Bahamas.....526
Baluchistan....593
Barbadoes Is...551
Belgium.....579
Bermudas.....566
Bhotan.....597
Bokhara.....593
Bolivia.....560
Borneo.....606
Bosnia.....578
Bourbon Is....551
Brazil.....564
British Col.....472
British Guiana.557
British Honduras....522
Bulgaria.....590
California..378-386
Canada.....514
Cape Colony...608
Central Africa.604
Central Am....522
Ceylon.....597
Chile.....568
China.....596
Cochin-China. 540
Colombia.....556
Colorado.....204
Congo Free State.....604
Connecticut... 27
Corsica.....574
Costa Rica.....523
Crete.....591
Cuba.....482
Cyprus.....591
Delaware..... 85
Denmark.....582
District of Columbia.... 84
Dutch Guiana .557
Eas'n Roumelia590
East Indies....600
Ecuador.....556
Egypt.....610
England.....572
Europe.....536
Faroer Is.....583
Fiji Is.....551
Florida.....300
France.....567
Franklin.....514
French Guiana.557
French Indo-China.....540
Georgia.....294
Germany.....588
Gibraltar.....570
Great Britain...572
Greece.....575
Greenland.....583
Guatemala.....522
Haiti.....527
Hawaii.....422
Herzegovina...578
Honduras.....523
Iceland.....583
Idaho.....404
Illinois.....158
India.....597
Indiana.....146
Indian Ty.....362
Iowa.....168
Ireland.....580
Italy.....571
Jamaica.....530
Japan.....596
Java.....602
Kansas.....190
Keewatin.....514
Kentucky..246-258
Khiva.....593
Korea.....596
Labrador.....432
Liberia.....544
Louisiana.....328
Loyalty Is.....551
Luxemburg.....579
Mackenzie.....514
Madagascar....548
Madeira Is.....551
Maine..... 10
Maltese Is.....551
Malta.....551
Manitoba.....464
Maryland..... 84
Massachusetts.. 22
Mauritius Is...551
Mexico.....478
Michigan.....136
Minnesota.....224
Mississippi....320
Missouri.....180
Monaco.....567
Montana.....392
Montenegro....590
Morocco.....607
Natal.....608
Nebraska.....196
Nepal.....597
Netherlands....579
Nevada.....374-382
New Brunswick444
New Caledonia Is.551
Newfoundland.432
New Guinea....619
New Hampshire 14
New Jersey.... 76
New Mex. Ty..366

New South Wales....612
New York....32-44
New Zealand..620
Nicaragua.....523
N. America....514
N. Carolina.268-280
N. Dakota.....228
Norway.....586
NovaScotia.436-444
[illegible]....124
Oklahoma Ty..362
[illegible]
Orange Free State.....608
Oregon.....414
Pacific Islands..562
[illegible]
Russia in Asia.592
[illegible]
S. Dakota.....[illegible]
Spain.....57-
Sudan.....604
Sumatra.....602
Sweden.....586
[illegible]
Europe.....5[illegible]
Ungava.....5[illegible]
United States..5[illegible]
Uruguay.....508
Utah.....396
Venezuela.....556
Vermont.....[illegible]
[illegible]
Virginia.....[illegible]
Wales.....572
Washington.....[illegible]
W. Australia.....[illegible]
West Indies.....[illegible]
W. Virginia.....[illegible]
[illegible]
World.....[illegible]
Wyoming.....[illegible]
Yellowstone Nat. Park.....[illegible]
York.....[illegible]

Index of Cities.

PAGE.
Albany.....[illegible]
Atlanta.....534
Baltimore.....494
Birmingham...533
Boston.....484
Brooklyn.....490
Buffalo.....492
Charleston.....533
Chicago.....508
Cincinnati.....503
Cleveland.....499
Columbus.....502
Council Bluffs..512
Dallas.....542
Denver.....516
Detroit.....504
Duluth.....521
Greater New York...[illegible]
Havana.....[illegible]
Honolulu.....[illegible]
Indianapolis...[illegible]
Kansas City....[illegible]
Louisville.....[illegible]
Memphis.....[illegible]
Milwaukee.....[illegible]
Minneapolis.....521
Montreal.....[illegible]
Nashville.....[illegible]
New Haven.....[illegible]
New Orleans...[illegible]
New York.....[illegible]
Omaha.....[illegible]
Philadelphia...[illegible]
Pittsburg.....[illegible]
Providence....486
Quebec.....[illegible]
Richmond.....[illegible]
St. Louis.....[illegible]
St. Paul.....525
San Francisco..543
Seattle.....546
Superior.....520
Tacoma.....547
Toledo.....506
Toronto.....466
Washington....495
West Superior.520

ADAMS YORK

INDEX TO STATE MAP OF DELAWARE.

EXPLANATION.

To find the name of any place on the Map, first find the name in the index; opposite the name will be seen the number and letter designating it on the Map; then trace a direct line on the Map from the number given to a point where it meets a direct line running from the letter given, and at or near this point will be found the name desired.

Figures represent Railroads. An *italic* letter after each figure represents the branch of that railroad.

County seat in **Full Face** type.
All Towns in Roman type are Post Offices.
All Towns in *Italic* type are not Post Offices
● Money Order Post Office.
⊙ Telegraph Station.
▭ Prepaid Freight and Express Station.
× Population unknown, or less than 100.
Ad. Ex., Adams Express.
U. S. Ex., United States Express.

RAILROADS.

5. Baltimore & Delaware Bay.
(Controlled by the Pennsylvania.)
Chestertown, Md., to Bombay Hook, E 20, entering the State near Delaneys, E 19

8. Baltimore & Ohio.
a. Canton, Md., to Philadelphia, Pa., entering the State near C 19, and leaving near Carpenter, B 20.
b. West Junction, B 20, to Landenburg, Pa., leaving the State at Southwood, B 19.
c. Wilmington & Northern Junction, B 20, to French Street, Wilmington, B 20.
d. West Yard Junction, B 20, to Enoch Moores Siding, B 20.

55. New York, Philadelphia & Norfolk.
Delmar, J 20, to Cape Charles, Va., leaving the State at J 20.

67. Pennsylvania.
Pomeroy, Pa., to Newark, C 19, entering the State near Thompson, B 19.

110. Philadelphia, Wilmington & Baltimore.
(Controlled by the Pennsylvania.)
a. Philadelphia, Pa., to Washington, D. C., entering the State near Claymont, B 20, and leaving near Newark, C 19.
b. Pencader, C 19, to Newark, C 19.
c. Newark, C 19, to Delaware City, C 20.
d. Wilmington, B 20, to Delmar, J 20.
e. Townsend, D 19, to Massey, Md., leaving the State near Vandykes, D 19.
f. Clayton, E 20, to Oxford, Md., leaving the State near Slaughter, F 19.
g. Harrington, G 20, to Rehoboth, I 22.
h. Georgetown, I 21, to Franklin City, Va., leaving the State near Selbyville, J 22.
i. Seaford, I 19, to Cambridge, Md., J 17, leaving the State near Oak Grove, I 19.

112. Philadelphia & Reading.
a. Wilmington, B 20, to Reading, Pa., leaving the State near Granogue, B 20.
b. Kentmere Branch Junction, B 20, Newbridge and Hagley, B 20.
c. Wilmington, C 20, to Delaware River Pier, B 20.

113. Queen Annes.
Baltimore, Md., E 15, to Queenstown, Md., G 17, and Ellendale, H 21; and under construction to Rehoboth, I 22.

STEAMSHIP LINES.

200. Bushs Line.
Philadelphia, Pa., A 22, to Wilmington, B 20.

201. Baltimore, Chesapeake & Atlantic Ry. Steamers Line.
Baltimore, Md., E 15, to Seaford, I 20.

203. Frederica & Philadelphia Navigation Co.
Philadelphia, Pa., A 22, to Frederica, G 20.

202. Laurel & Sharptown Line.
Laurel, J 20, to Sharptown, Md., J 19.

204. Lebanon Navigation Co.
Philadelphia, Pa., A 22, to Lebanon, F 20.

206. New Jersey & Wilmington Ferry Co.
Penngrove, N. J., B 20, to Wilmington, B 20.

208. Warners Line.
Philadelphia, Pa., A 22, to Wilmington, B 20.

210. Wilmington Steamboat Co.
Philadelphia, Pa., A 22, to Wilmington, B 20.

COUNTIES.

COUNTY.	CO. SEAT.	INDEX.	POP.
Kent	Dover	F 20	32,762
Newcastle	Wilmington	C 20	109,697
Sussex	Georgetown	I 21	42,276
Total			184,735

TOWNS.

TOWN. COUNTY.	INDEX.	RAILWAY, or, if not on a Railroad, nearest station.	EX.	POP.
Adamsville, (r. f. d. from Farmington) Kent	I 19	113	Ad	28
Andrewville, (r. f. d. from Harrington) Kent	H 20	Farmington, 110	Ad	54
Angola, Sussex	I 22	Harbeson, 110	Ad	13
Argo, Sussex	G 21	Milford, 110	Ad	31
Armstrong, Newcastle	D 19	110d	▭ Ad	×
Ashland, Newcastle	B 19	⊙ 8b	U. S	146
Atlanta, (r. f. d. from Bridgeville) Sussex	I 16	Bridgeville, 110	Ad	37
Audenried, (mail to Cooch) Newcastle		110c	▭ Ad	×
Augustine, (mail to Wilmington) Newcastle		8a	▭ U. S	×
B				
Bacons, Sussex	J 20	⊙ 110d	Ad	34
Bayard, Sussex	J 22	Frankford, 110	Ad	52
Bayville, (3 miles s. e. of Williamsville, J 22) Sussex		Selbyville, 110	Ad	21
Bear, ● Newcastle	C 19	⊙ 110d	Ad	59
Beavervalley, Newcastle	B 20	Granogue, 112	U. S	241
Bellevue, ● Newcastle	B 20	⊙ 110a	Ad	488
Bennum, (P. O. name Rodney) Sussex	I 22	110g	▭ Ad	×
Bethel, ● Sussex	I 20	202		387
Bethesda, (mail to Millsboro) Sussex		110g	▭ Ad	×
Bingham, Newcastle	E 19	5	▭ Ad	×
Blackbird, Newcastle	E 19	⊙ 110d	Ad	324
Blackiston, (4 miles s. w. of Clayton, E 19) Kent		Clayton, 5, 110	Ad	33
Blackwater, Sussex	J 22	Frankford, 110	Ad	261
Blades, (1 mile s. of Seaford, I 20) Sussex		Seaford, 110	Ad., U. S	143
Blanchard, Sussex	H 20	113	▭ Ad	×
Bombay Hook, Kent	E 20	5	▭ Ad	×
Bowers, ● Kent	F 21	204		146
Brandywine, (1½ miles e. of Beavervalley, B 20) Newcastle		Granogue, 112	U. S	27
Brandywine Springs, (mail to Faulkner) Newcastle		8b	▭ U. S	×
Brenford, Kent	E 20	⊙ 110d	Ad	30
Bridgeville, ● Sussex	H 20	⊙ 110d	Ad	613
Bringhursts Siding, (mail to Marshalltown) New Castle		8b	▭ U. S	×
Broadcreek, Sussex	I 20	⊙ 110d	Ad	54
Broadhill, (P. O. name Harbeson) Sussex	I 21	⊙ 110g	Ad	50
Brownsville, Kent	G 19	Harrington, 110	Ad	20
Bunting, (3 miles n. of Shelbyville, J 22) Sussex		Selbyville, 110	Ad	×
C				
Camden, ● Kent	F 20	Wyoming, 110	Ad	536
Cannon, ● Sussex	I 20	110d	Ad	16
Canterbury, Kent	G 20	Viola, 110	Ad	162
Carey, (mail to Dagsboro) Sussex		110g	▭ Ad	×
Carpenter, ● Newcastle	B 20	8a	U. S	18
Carrcroft, Newcastle	B 20	⊙ 8a	U. S	×
Cashos Switch, (1 mile w. of Newark, C 19) Newcastle		8a	▭ U. S	×
Cedar Creek, (2½ miles s. e. of Lincoln, H 21) Sussex		Lincoln, 110	Ad	×
Center, (mail to Granogue) Newcastle		112a	▭ U. S	×
Centerville, Newcastle	B 20	Greenville, 112	U. S	110
Cheswold, ● Kent	E 20	⊙ 110d	Ad	201
Choate, (3½ miles e. of McClellandsville, B 19) Newcastle		Newark, 8, 67, 110	Ad., U. S	25
Christiana, ● Newcastle	C 20	Newark, 8, 67, 110	Ad., U. S	381
Clarksville, (2 miles e. of Black Water, J 22) ● Sussex		Frankford, 110	Ad	16
Claymont, ● Newcastle	B 20	⊙ 110a	Ad	221
Clayton, ● Kent	E 20	⊙ 5, 110d, f	Ad	[illegible]
Columbia, Sussex	J 19	Delmar, 55, 110	Ad	[illegible]
Concord, Newcastle	B 20	8a	U. S	[illegible]
Concord, ● Sussex	I 19	Seaford, 110	Ad., U. S	[illegible]
Coochs Bridge, Newcastle	C 19	[illegible]	Ad	[illegible]
Coolspring, Sussex	H 21	110g	Ad	[illegible]
Corbit, Newcastle	C 20	110	Ad	[illegible]
Cowgill, (3¼ miles n. e. of Dover, F 20) Kent		Dover, 110	Ad	[illegible]
D				
Dagsboro, ● Sussex	J 22	⊙ 110h	Ad	191
Dale, (mail to Bridgeville) Sussex		110	Ad	[illegible]
Deakyneville, (r. f. d. from Townsend) ● Newcastle	D 20	201		357
Delaneys, Newcastle	E 19		Ad	108
Delaware City, 1 bank, ● Newcastle	C 20	110c, 201	Ad	[illegible]
Delaware River Pier, Newcastle		112c	U. S	
Delmar, 1 bank, ● Sussex	J 20	55, 110d	Ad	[illegible]
Deputy, Sussex	H 21	113	Ad	[illegible]
DOVER, 2 banks ● Kent	F 20	⊙ 110d	Ad	[illegible]
Downs Chapel, Kent	F 19	Kenton, 110	Ad	[illegible]
Drawbridge, Sussex	H 22	113	Ad	104
Drawbridge Junction, (mail to Wilmington) New Castle		8c	U. S	[illegible]
Dupont, Kent		⊙ 110d	Ad	[illegible]
E				
East Junction, Newcastle	B 20	8a	U. S	[illegible]
East Newark, (mail to Newark) Newcastle		8a	U. S	[illegible]
Edgemoor, ● Newcastle	B 20	⊙ 110a	Ad	
Edwardsville, (3 miles s. of Sandtown, G 19) Kent		Viola, 110	Ad	26
Ellendale, Sussex	H 21	⊙ 110g, 113	Ad	[illegible]
Elsmere, (R. R. name *Elsmere Junction*) ● Newcastle		⊙ 8a, 112a	U. S	[illegible]
F				
Fairmount, (1½ miles e. of Hollyville, I 22) Sussex		Harbeson, 110	Ad	[illegible]
Farmington, ● Kent	H 20	⊙ 110d	Ad	[illegible]
Farnhurst, ● Newcastle	C 20	⊙ 110d	Ad	[illegible]
Faulkland, Newcastle	B 20	8b	U. S	[illegible]
Felton, ● Kent	G 20	⊙ 110d	Ad	400
Fieldsboro, (r. f. d. from Townsend) Newcastle	D 19	Townsend, 110	Ad	
Florence, (3 miles s. e. of Smyrna E 20) Kent		Smyrna, 5, 110	Ad	
Flowerton, (mail to Seaford) Sussex		110	Ad	[illegible]
Forest, Newcastle	D 19	Townsend, 110	Ad	26
Fort Delaware, Newcastle	C 20	⊙ Delaware City, 110, 201	Ad	[illegible]
Frankford, ● Sussex	J 22	⊙ 110h	Ad	[illegible]
Frederica, 1 bank, ● Kent	G 20	Felton, 110	Ad	706
G				
Georgetown, 2 banks, ● Sussex	I 21	⊙ 110g, h	Ad	[illegible]
Ginn, Newcastle	D 19	110d	Ad	
Glasgow, Newcastle	C 19	110	Ad	[illegible]
Gordon Heights, (mail to Edgemoor) Newcastle		110a	Ad	
Granogue, Newcastle	B 20	112a	U. S	[illegible]
Greenbank, (mail to Marshallton) Newcastle		8b	U. S	
Greenhill, (mail to Drawbridge) Sussex		113	Ad	
Greenspring, Newcastle	F 20	110	Ad	
Greenville, Newcastle	B 20	112	U. S	[illegible]
Greenwood, ● Sussex	H 20	110d, 113	Ad	[illegible]
Grubbs, Newcastle	B 20	Claymont, 110	Ad	[illegible]
Grubbs Landing, Newcastle		110a	Ad	
Gumboro, ● Sussex	J 21	Laurel, 110	Ad	[illegible]
Guyencourt, Newcastle	B 20	112a	U. S	25
H				
Hagley, Newcastle	B 20	112	U. S	
Hallman, (mail to Smyrna) Kent			Ad	
Harbeson, (R. R. name *Broadhill*) Sussex	I 21	110g	Ad	65
Harmony, Newcastle	B 19	8a	U. S	
Harrington, 1 bank, ● Kent	G 20	110d, g	Ad	[illegible]
Hartley, ● Kent	F 19	110	Ad	[illegible]
Harvey, Newcastle	B 20	8a	U. S	
Hazel Dell Park, (mail to Wilmington) Newcastle		112	U. S	
Hazlettville, Kent	F 20	Wyoming, 110	Ad	[illegible]
Henry Clay Factory, ● Newcastle	B 20	Wilmington, 8, 110, 112	Ad., U. S	[illegible]
Hickman, Kent	H 19	[illegible]	Ad	[illegible]
Highlands, (mail to Wilmington) Newcastle		see Wilmington		
Hockessin, ● Newcastle	B 19	8b	U. S	[illegible]
Hollandville, Kent	G 20	Felton, 110	Ad	[illegible]
Hollyoak, (1 mile n. of Bellevue, B 20) Newcastle		110a, 112a	Ad	[illegible]
Hollyville, ● Sussex	I 22	Harbeson, 110	Ad	[illegible]
Houston Station, ● Kent	G 20	⊙ 110g	Ad	205
K				
Keeney, Newcastle	C 19	8a	Ad	
Kennett Road, (1 mile n. of Kentmere, B 20) Newcastle		112a, b	U. S	
Kentmere, (mail to Wilmington) Newcastle	B 20	112a, b	U. S	
Kentmere Junction, (mail to Greenville) Newcastle		112a, b	U. S	
Kenton, ● Kent	F 19	110	Ad	[illegible]
Kiamensi, (mail to Stanton) Newcastle		⊙ 8a	U. S	
Kirkwood, ● Newcastle	C 19	110d	Ad	26
Knowles, (5 miles w. of Shortly, I 21) Sussex		Georgetown, 110	Ad	[illegible]
L				
Lambs, (2½ miles e. of Dagsboro, J 22) Sussex		Dagsboro, 110	Ad	
Landlith, Newcastle	B 20	110a	Ad	
Laurel, ● Sussex	J 20	⊙ 110d, 202	Ad	1,825
Lebanon, Kent	F 20	204		261
Leipsic, ● Kent	E 20	Cheswold, 110	Ad	305
Lewes, 2 banks, ● Sussex	H 22	⊙ 110g, 113	Ad	2,259
Lincoln, ● Sussex	H 21	⊙ 110g	Ad	318
Littlecreek, ● Kent	F 20	Dover, 110	Ad	259
Lowes Crossroads, Sussex	J 21	Laurel, 110	Ad	38
Lumbrook, Newcastle	B 19	8a	U. S	
M				
McClellandsville, Newcastle	B 19	Newark, 8, 67, 110	Ad., U. S	19
McDonough, Newcastle	D 20	Mt. Pleasant, 110	Ad	114
Magnolia, ● Kent	F 21	Felton, 110	Ad	208
Mahons, (3 miles e. of Little Creek, F 21) Kent		201		×
Marshallton, ● Newcastle	B 20	⊙ 8b	U. S	384
Masten, Kent	G 20	Harrington, 110	Ad	33
Mermaid, (r. f. d. from Marshallton) Newcastle	B 19	Stanton, 110	Ad	
Messick, (mail to Georgetown) Sussex		110h	Ad	
Middleford, Sussex	I 20	Seaford, 110	Ad., U. S	106
Middletown, 2 banks, ● Newcastle	D 19	⊙ 110d	Ad	1,567
Midway, Sussex	H 22	Lewes, 110	Ad	22
Milford, 1 bank, ● Kent	G 21	⊙ 110g	Ad	2,500
Mill Creek Junction, (mail to Wilmington) Newcastle		112a, c	U. S	×
Millsboro, ● Sussex	I 21	⊙ 110h	Ad	[illegible]
Millville, ● Sussex	J 22	Frankford, 110	Ad	206
Milton, ● Sussex	H 21	113	Ad	918
Mission, Sussex	J 21	Georgetown, 110	Ad	55
Montchanin (1 mile n. of Greenville, B 20) ● Newcastle		⊙ 112a	U. S	42
Mount Cuba, Newcastle	B 20	8b	U. S	50
Mount Pleasant, ● Newcastle	D 19	⊙ 110d	Ad	269
N				
Nassau, ● Sussex	H 22	⊙ 110g	Ad	21
Newark, 1 bank, ● Newcastle	C 19	⊙ 8a, 67, 110a, b, c	Ad., U. S	[illegible]
Newbridge, Newcastle	B 20	⊙ 112b	U. S	×
Newcastle, 1 bank, ● Newcastle	C 20	⊙ 110d, 204	Ad	[illegible]
Newport, 1 bank, ● Newcastle	B 20	⊙ 110a	Ad	657
O				
Oakel, (4½ miles s. e. of Bridgeville, H 19) Sussex		Bridgeville, 110	Ad	28
Oakgrove, Sussex	I 20	110i	Ad	[illegible]
Oakley, Sussex	H 20	113	Ad	16
Oceanview, ● Sussex	J 22	Frankford, 110	Ad	150
Odessa, 1 bank, ● Newcastle	D 20	Middletown, 110	Ad	575
Ogleton, (r. f. d. from Newark) Newcastle		Newark, 8, 67, 110	Ad., U. S	21
Omar, (2½ miles n. e. of Frankford, J 21) Sussex		Frankford, 110	Ad	27
Overbrook, (2 miles n. w. of Nassau, H 22) Sussex		113	Ad	25
Owens, Sussex	H 20	113	▭ Ad	18
P				
Pearson, Kent	F 20	Wyoming, 110	Ad	36
Pencader, (1 mile e. of Newark, C 19) Newcastle		110b	▭ Ad	×
Pepper, (8 miles w. of Gumboro, J 21) Sussex		Laurel, 110	Ad	22
Petersburg, Kent	F 20	Woodside, 110	Ad	54
Pleasanthill, (r. f. d. from Newark) Newcastle	B 19	Stanton, 110	Ad	108
Porters, Newcastle	C 19	⊙ 110c, d	Ad	21
Port Penn, ● Newcastle	D 20	Delaware City, 110	Ad., U. S	205
R				
Ralph, Sussex	J 19	Delmar, 55, 110	Ad	[illegible]
Redden, Sussex	H 21	⊙ 110g	Ad	[illegible]
Redlion, Newcastle	C 20	Porters, 110	Ad	
Rehoboth, ● Sussex	I 22	⊙ 110g, 113	Ad	[illegible]
Rehoboth Junction, (mail to Rehoboth) Sussex		[illegible]	Ad	
Reybold, Newcastle	C 20	[illegible]	Ad	
Richardsons Siding, (mail to Wilmington) Newcastle		8a	U. S	
Risingsun, ● Kent	F 20	Wyoming, 110	Ad	[illegible]
Robbins, Sussex	H 21	110g	Ad	[illegible]
Robinsonville, (4 miles w. of Angola, I 22) Sussex		Harbeson, 110	Ad	[illegible]
Rockland, ● Newcastle	B 20	112a	U. S	[illegible]
Rodney, (R. R. name *Bennum*) Sussex	I 21	110g	Ad	
Ross, Sussex	I 20	⊙ 110d	Ad	
Rothwell, (mail to Smyrna) Kent		5	Ad	
Roxana, ● Sussex	J 22	Frankford, 110	Ad	184
Ruthby, (mail to Newark) Newcastle			Ad	
S				
Saint Georges, ● Newcastle	C 20	Kirkwood, 110	Ad	[illegible]
Sandtown, Kent	G 19	Viola, 110	Ad	[illegible]
Scotts, Sussex	H 20	Bridgeville, 110	Ad	[illegible]
Seaford, 2 banks, ● Sussex	I 20	⊙ 110d, i, 201	Ad	[illegible]
Selbyville, ● Sussex	J 22	⊙ 110h	Ad	[illegible]
Sharps Mill, (mail to Redden) Sussex		110	Ad	
Shortly, Sussex	I 21	Georgetown, 110	Ad	[illegible]
Silverbrook, (mail to Elsmere) Newcastle		112a	U. S	
Silver Side, Newcastle	B 20	8a		
Slaughter, Kent	F 19	110f	Ad	
Smith, Sussex	H 20	Robbins, 110	Ad	
Smyrna, 2 banks, ● Kent	E 20	⊙ 5, 110d	Ad	[illegible]
South Side Wye, (mail to Wilmington) Newcastle		112c	▭ U. S	
Southwood, Newcastle	[illegible]	[illegible]		
Stanton, ● Newcastle	[illegible]	[illegible]	Ad	[illegible]
Stanton Station, Newcastle	[illegible]	[illegible]	U. S	
Stateroad, Newcastle	[illegible]	[illegible]	Ad	[illegible]
Staytonville, (r. f. d. from Farmington) Sussex		Farmington, 110	Ad	
Stockley, ● Sussex	[illegible]	[illegible]	Ad	[illegible]
Summit, (mail to [illegible]) Newcastle			U. S	
Summit Bridge, ● Newcastle	C 19	Mt. Pleasant, 110	Ad	[illegible]
Sycamore, Sussex	I 20	Laurel, 110	Ad	[illegible]
T				
Talleyville, Newcastle	B 20	Greenville, 112	U. S	[illegible]
Taylors Bridge, Newcastle	D 20	Townsend, 110	Ad	[illegible]
Thompson, Newcastle	B 19	67	Ad	
Thompsonville, Kent	[illegible]	[illegible]	Ad	[illegible]
Townsend, ● Newcastle	[illegible]	[illegible]	Ad	[illegible]
Trinity, (5 miles n. e. of Millsboro, I 21) Sussex		Millsboro, 110	Ad	
U				
Union, Newcastle				[illegible]
Union Junction, Newcastle	B 20	[illegible]	Ad	
V				
Vandyke, Newcastle	E 19	110e	Ad	
Viola, ● Kent	[illegible]	[illegible]	Ad	
W				
Walker, (r. f. d. from Townsend) Newcastle		[illegible]	Ad	
Waples, (4 miles n. of Milton, H 21) Sussex		[illegible]	Ad	
Ward, Sussex	J 21	[illegible]	Ad	
Warwick, (3 miles n. e. of Millsboro, I 21) Sussex		Millsboro, 110	Ad	
West Junction, Newcastle	B 20	8a, b		
West Yard, Newcastle		110a		
West Yard Junction, Newcastle		8c, d		
Whitesboro, (4½ miles [illegible] of Milton, H 21) Sussex		113	Ad	
[illegible], Sussex	J [illegible]	[illegible]	Ad	
[illegible], Sussex	J [illegible]	[illegible]	Ad	
[illegible], ● Kent	F [illegible]	Woodside, 110	Ad	
WILMINGTON, [illegible] banks, ● Newcastle	B 20	⊙ 8a, c, 110a, d, 112a, c, 200, 204, 206, 208, 210	Ad., U. S	[illegible]
Wilson, Newcastle	C 19	[illegible]	Ad	
Winterthur, ([illegible] court, B 20) Newcastle		[illegible]	U. S	
Wolfe, (mail to Ellendale) Sussex			Ad	
Wooddale, ● Newcastle	B 20	[illegible]	U. S	[illegible]
Wooddale Quarry, (mail to Wooddale) Newcastle			U. S	
Woodland, Sussex	I 20	201		[illegible]
Woods Branch, (mail to Georgetown) Sussex		110g	▭ Ad	
Woodside, ● Kent	F 20	[illegible]	Ad	[illegible]
Wyoming, ● Kent	F 20	[illegible]	Ad	450
Y				
Yorklyn, ● Newcastle	B 19	8b	U. S	141

INDEX TO STATE MAP OF

VIRGINIA.

EXPLANATION.

To find the name of any place on the Map, first find the name in the index; opposite the name will be seen the number and letter designating it on the Map, then trace a direct line on the Map from the number given to a point where it meets a direct line running from the letter given, and at or near this point will be found the name desired.

Figures represent Railroads. An *italic* letter after each figure represents the branch of that railroad.

County seat in **Full Face** type.
All Towns in Roman type are Post Offices.
All Towns in *Italic* type are not Post Offices
● Money Order Post Office.
₢ Telegraph Station.
▭ Prepaid Freight and Express Station.
✕ Population unknown, or less than 100.
r. f. d., rural free delivery.
Ad. Ex., Adams Express.
Sou. Ex., Southern Express.
U. S. Ex., United States Express.

RAILROADS.

3. Altoona Coal & Iron.
Pulaski City, S 12, to Altoona Mines, R 12.

5. Atlantic Coast Line.
a. Richmond, P 25, to Rocky Mount, N. C., leaving the State near Trego U 24.
Belt Line at Petersburg, R 25.
Norfolk, T 29, to Rocky Mount, N. C., leaving the State near Whaleyville.
d. Bruce, T 29, to Pig Point, P 28.
e. Driver, T 28, to Bennetts Pasture.
f. Portsmouth, T 29, to Armistead.
g. Clopton, Q 25, to James River, P 25.

8. Baltimore & Ohio.
a. Harpers Ferry, W. Va., H 24, to Strasburg Junction, I 21.
b. Harrisonburg, M 19, to Lexington, O 17.

9. Big Stone Gap & Powells Valley.
Intermont, T 4, to Louisville & Nashville R. R. and South Atlantic & Ohio R. R., T 4, $4\frac{1}{2}$ miles.

10. Big Stony.
Big Stony Junction, Q 12, to Interior, Q 12.

11. Bristol Belt Line.
Belt line in and around Bristol, Va., and Tenn. U 6, about 10 miles.

12. Chesapeake & Ohio
(Controlled by New York Central & Hudson River.
a. Fortress Monroe, S 29, to Richmond, P 25.
b. Old Point Junction, S 28, to Newport News, S 28.
c. Richmond, P 25, to Charlottesville, N 21.
d. Charlottesville, N 21, to Clifton Forge, O 15.
e. Richmond, P 25, to Gladstone, P 19.
f. Gladstone, P 19, to Clifton Forge, O 15.
g. Clifton Forge, O 15, to Hinton, W. Va., leaving the State near Alleghany Station, O 14.
h. Washington, D. C., J 26, to Gordonsville, N 22.
i. Bremo Bluff, P 21, to Rosney, Q 21.
k. Portsmouth, T 29, to Newport News, S 28, via Steamer.
l. Balcony Falls, P 17, to Lexington, P 17.
m. Bessemer, P 16, to Newcastle, P 14.
n. Covington, O 15, to Hot Springs, N 16.
o. Longdale, O 16, to Longdale Mines, O 16.
p. Warren, O 20, to Alberene, O 20.
Steamer Line:
q. Newport News, S 29, to Norfolk, T 30.

15. Chesapeake & Western.
Elkton, M 20, to Bridgewater, M 19, and building to North River Gap, 13 miles.

43. Cumberland Valley.
(Controlled by the Pennsylvania.)
Hagerstown, Md., F 24, to Winchester, H 22, entering the State near H 22.

30. Danville & Western.
(Controlled by the Southern.)
a. Danville, U 17, to Stuart, T 14;
b. D. M.& S. W. Junction, U 16, to Leaksville, N. C. leaving the State near U 16.

34 Farmville & Powhatan.
a. Bermuda, Q 25, to Farmville, R 21.
b. Coalboro, Q 21, to Winterpock, R 23
c. Under construction from Chester, Q 25, to Manchester, Q 25.

36. Gladeville.
Ramsey, S 4, to Wise, S 4, and projected to Jackson, Ky., P 1.

37. Hampton & Old Point.
Newport News, S 26, to Fortress Monroe, S 29, and Bucklve Beath, S 29.

39 Huddleston.
McDowell, O 16, to Huddleston, N 16.

38. Interstate.
Appalachia, T 4, to Stonega, S 4.

40. Liberty Iron Co.
Edenburg, J 20, to Liberty Furnace, J 20.

44. Louisville & Nashville.
Corbin, Ky., to Norton, T 3, entering the State near U 1.

48. Marion & Rye Valley.
Marion, T 9, to 10 miles southeast, U 9.

50. Mount Airy & Eastern.
Mountairy, N. Car., U 12, to Kibblers Mills, V 13, entering the State at U 12

55. New York, Philadelphia & Norfolk.
(Controlled by the Pennsylvania.)
a. Delmar, Md., to Cape Charles, R 30, entering the State near Newchurch, N 32
b. Cape Charles, R 30, to Portsmouth, T 29, by Steamer.

Norfolk, Virginia Beach & Southern.
See Norfolk & Southern.

57. Norfolk Ry. & Light Co.
a. Norfolk, T 19, to Ocean View, S 29.
b. Oceanview, S 29, to Deepwater, S 29, and by steamer to Old Point, S 29.

59. Norfolk & Portsmouth Belt Line.
Port Norfolk, T 29, to Berkley Junction, T 29.

56. Norfolk & Southern.
a. Norfolk, T 29, to Virginia Beach, T 30.
b. Kempsville T 30, to Munden Point, U 30.
c. Virginia Beach, T 30, to Chautauqua by the Sea, 1 mile; building.
d. Norfolk, T 29, to Edenton, N. C., leaving the State near Northwest, U 29.

60. Norfolk & Western.
a. Norfolk, T 29, to Crewe, R 22.
b. Norfolk, T 29, to Lambert Point, T 29.
c. Petersburg, R 25, to City Point, Q 25.
d. Crewe, R 22, to Roanoke, R 15.
e. Lynchburg, R 18, to Durham, N. C., leaving the State near Denniston Junction, U 19.
f. Hagerstown, Md., F 24, to Shenandoah, L 20.
g. Shenandoah, L 20, to Fox Mountain, L 21.
h Shenandoah, L 20, to Roanoke, R 15.
i. Roanoke, R 15, to Winston-Salem, N. C., leaving the State near Ridgway, U 15.
k. Roanoke, R 15, to Bluefield, W. Va., leaving the State near Glenlyn, Q 12.
l. Radford, R 12, to Bristol, U 6.
m. Glade Spring, T 8, to Saltville, T 8.
n. Dora, S 12, to Gossan, T 11.
o. Reed Island Junction, T 12, to Betty Baker Mines, T 12.
p. Patterson, S 12, to Tipton Mines, S 12.
q. Ivanhoe, T 11, to west, T 10.
r. Bluefield, W. Va., R 10, to Gray, W. Va., entering the State near Graham, R 10, and leaving near Flat Top, R 10.
s. Bluestone Junction, W. Va., Q 10, to Pocahontas, Q 10.
t. Graham, R 10, to Norton, S 4.
u. Big Creek Branch Junction, S 8, to Big Creek Mines, S 8.
v. Russell Creek Junction, S 5, to Clinch Valley Mine, S 5.
w. Big Tom Branch Junction, S 5, to various spurs, S 5.
x. West Norfolk, T 29, to Boone, 6 miles.

85. Petersburg & Asylum.
Petersburg, R 25, to Junction with the Norfolk & Western R. R. about $3\frac{1}{2}$ miles distant.

110. Philadelphia, Wilmington & Baltimore.
(Controlled by the Pennsylvania.)
a. Washington, D. C., J 26, to Quantico, L 25.
b. Georgetown, Del., to Franklin City, N 32, entering the State near N 33.

90. Potomac, Fredericksburg & Piedmont.
Fredericksburg, M 25, to Orange, M 22.

92. Richmond, Fredericksburg & Potomac.
Quantico, L 25, to Richmond, P 25, and Clopton, Q 25.

102. Richmond, Petersburg & Carolina.
See Seaboard Air Line.

104. Richmond & Tidewater Co.
Coalfield, Q 24, to Tomahawk Church, Q 24.

106 Rockbridge Alum & Goshen.
(Not Regularly operated.)
Springs Junction, O 17, to Rockbridge Alum Springs, O 16.

112. Seaboard Air Line.
a. Portsmouth, T 29, to Weldon, N. C., leaving the State near Rogers, U 25.
b. Boykins, U 26, to Lewiston, N. C., leaving the State near U 26
c. Richmond, Q 25, to Ridgeway, N. Car., V 22, leaving the State at U 22

115. Southern.
a Washington, D. C., J 26, to Orange, M 22.
b. Orange, M 22, to Lynchburg, Q 18
c Lynchburg, Q 18, to Danville, U 17.
d. Alexandria, J 26, to Bluemont, H 23.
e. Manassas, J 24, to Strasburg, I 21.
f. Calverton, K 24, to Warrenton, K 23
g Franklin Junction, S 17, to Rockymount, S 15.
h Front Royal Junction, I 22 to Front Royal, J 22.
i. Richmond, P 25, to Neapolis, U 17
k. Keysville, S 21, to Durham, N. C., leaving the State near Soudan, U 20
l. Richmond, P 25, to West Point, P 27.
m. Neapolis, U 17, to Charlotte, N. C., leaving the State near Stokesland, U 17.
n. Strasburg, I 21, to Harrisonburg, L 21.
Norfolk, T 29, to Rockymount, N. C., leaving the State at Whaleyville, U 28.
p. Norfolk, T 29, to Lawrenceville, T 23.
q. Lawrenceville, T 23, to Danville, U 17.
r. James River Junction, T 24, to Claremont Wharf, R 26
s. Hitchcock Branch Junction, T 24, to Hitchcock, U 24.
t. Buffalo Junction, U 20, to Buffalo Lithia Springs, U 20.
u. West Norfolk, T 29, to Portsmouth, T 29.
v. Shoulders Hill, T 28, to Portsmouth, T 29
w. Virgilina, U. 20, to Holloway Mines, N. Car

116. Staunton Belt.
Belt line at Staunton, N 18.

118. Suffolk Lumber Co.
(Abandoned.)
Whaleyville, U 27, to 15 miles southwest, V 27

120. Suffolk & Carolina.
Suffolk, T 28, to Montrose Landing, N. C., leaving the State near Brinkley, U 28

122. Sulphur Mines.
(Operated by Chesapeake & Ohio.)
Mineral City, N 23, to Sulphur Mine, N 23

125. Surry, Sussex & Southampton.
Scotland, R 27, to Boston, T 26.

126. Tuckahoe & James River.
Lorraine, P 24, to Gayton, P 24.

128. Victoria & Western.
Goshen, N 17, to Oreville, O 16.

150. Virginia.
Sideburn, J 25, to Fairfax, J 25.

161. Virginia-Carolina.
Abingdon, T 7, to Shady, Tenn., leaving the State at U 7

155. Virginia Northern R. R. & Development Co.
Shenandoah, L 20, to Massanutton Station, K 20.

163. Virginia & Southwestern.
Bristol, U 6, to Looney Creek, S 4.

170. Washington, Alexandria & Mount Vernon, (Elec.)
Alexandria, J 26, to Mount Vernon on the Potomac, K 26

175. Washington, Arlington & Falls Church, (Elec.)
Aqueduct Bridge, J 26, to Falls Church, J 25, and to Columbia, J 26.

PROJECTED AND UNDER CONSTRUCTION.

180. Bismarck & Potomac Valley.
Projected from Bismarck, W. Va., I 18, to Winchester, I 22; 130 miles.

182. Dumps Creek.
Projected from N. & W. Ry., near Staunton, N 18, up Dumps Creek; 8 miles

184. Hinton, New River & Western.
Surveyed from Hinton, W. Va., P 11, to Glenlyn, R 12; 31 miles

186. Madison & Orange.
Building from Orange, M 22, to Sperryville, K 22.

187. New River, Holston & Western.
Building from Narrows, R 12, west to Wolf Creek; 7 miles.

188. Ohio River & Charleston.
Projected from Richardson, Ky., to Rutherfordton, N. C

190. Richmond & Tidewater.
Projected from Richmond, Q 25, to Mathews, Q 29.

192. Roanoke, Fincastle & Clifton Forge.
Projected from Cloverdale, Q 15, to Bessemer, P 15.

194. Staunton & Augusta.
Under construction from Staunton, M 18, to Elkins, W. Va., J 16; Staunton, M 18, to Stuarts Draft, N 19; and from Staunton, M 18, to Newport, 20 miles, total, 180 miles

195. Tennessee & Ohio.
Building from Big Stone Gap, T 4, to Rogersville, Tenn.

196. Virginia Coal & Iron.
Building from Appalachia, S 4, to Stonega, about 5 miles distant.

197. Virginia, Fredericksburg & Western.
Projected from Irvington, P 28, via Fredericksburg, M 24, to Davis, W. Va., H 17.

198. Yorktown, Poquoson & Hampton.
Projected from Yorktown, R 28, to Hampton, S 29; 21 miles.

STEAMSHIP LINES.

200. Albemarle Steam Navigation Co.
Franklin, U 27, to Edenton, N. Car.

202. Baltimore, Chesapeake Atlantic Ry. Steamer Lines.
Baltimore, Md., to Freeport, Q 28, Messongo, O 32, and to Rue, O 32.

204. Baltimore, Chesapeake & Richmond Steamship Co.
Baltimore, Md., to Westpoint, P 27, and to Norfolk, T 30.

206. Baltimore Steam Packet Co. (Old Bay Line.)
Baltimore, Md., H 20, to Portsmouth, T 29, touching at Old Point Comfort, S 29, and Norfolk, T 29

208. Bennetts North Carolina Lines.
Norfolk, T 30, to Pungo, U 30, Indian Town, N. Car., Tulls, N. Car., Van Slycks Landing, N. Car., and to Glimerton, T 29.

209. Chesapeake Steamship Co.
Baltimore, Md., to Norfolk, T 30.

210. Chincoteague Island Ferry.
Franklin City, N 32, to Chincoteague Island, N 32.

212. Clyde Steamship Line.
Philadelphia, Pa., to Richmond, Q 25.

214. Mattapony River Line.
Westpoint, Q 27, up Mattapony River.

216. Merchants & Miners Transportation Co.
Boston, Mass., to Norfolk, T 29, touching at various points along shore.

218. Mount Vernon & Marshall Hall Steamboat Co.
Alexandria, J 26, to Gunston, K 26.

220. Norfolk & Washington D. C., Steamboat Co.
Washington, D. C., J 26, to Norfolk, T 29, touching at various points.

222. Old Dominion Steamship Line.
New York, N. Y., to Norfolk T 29, and Richmond, Q 25, and Westpoint, Q 27

224. Petersburg & Norfolk Steamboat Line.
Norfolk, T 30, to Petersburg, R 25.

226. Pettits Lines.
Norfolk, T 30, to Columbia, and Hartford, N. Car.

228. Randalls Potomac River Line.
Washington, D. C., J 26, to Edgewater.

229. Richmond, Norfolk & Charleston Steamship Co.
Richmond, P 25, to Charleston, S. Car.

230. Virginia Navigation Co.
Richmond, P 25, to Norfolk, T 29.

232. Virginia Steam Navigation Co.
Richmond, P 25, to Norfolk, T 29.

234. Washington Steamboat Co.
Washington, D. C., J 26, to Nominy Grove, N 27, and Kinsale, N 28.

240. Weems Line.
Baltimore, Md., to Toppahannock, O 27, and Fredericksburg, M 24

248. Wishart Point Transportation Co.
Wishart, Q 32, to Chincoteague Island, Q 32.

COUNTIES.

COUNTY. CO. SEAT.	INDEX.	POP.
Accomac, Accomac	P 31	32,570
Albemarle, Charlottesville	O 21	28,473
Alexandria, Fort Myer	J 26	6,430
Alleghany, Covington	P 15	16,330
Amelia, Amelia	R 22	9,037
Amherst, Amherst	Q 18	17,864
Appomattox, West Appomattox	R 20	9,662
Augusta, Staunton	N 18	32,370
Bath, Warm Springs	N 16	5,595
Bedford, Bedford City	Q 17	30,356
Bland, Bland	S 10	5,497
Botetourt, Fincastle	Q 16	17,161
Brunswick, Lawrenceville	T 23	18,217
Buchanan, Grundy	R 7	9,692
Buckingham, Buckingham	Q 21	15,266
Campbell, Rustburg	R 18	23,256
Caroline, Bowling Green	N 25	16,709
Carroll, Hillsville	T 12	19,303
Charles City, Charles City	Q 26	5,040
Charlotte, Smithville	S 20	15,343
Chesterfield, Chesterfield	R 24	18,804
Clarke, Berryville	I 22	7,927
Craig, Newcastle	Q 14	4,293
Culpeper, Culpeper	L 23	14,123
Cumberland, Cumberland	Q 22	8,996
Dickenson, Clintwood	R 6	7,747
Dinwiddie, Dinwiddie	S 24	15,374
Elizabeth City, Hampton	S 29	19,460
Essex, Tappahannock	N [illegible]	[illegible]
Fairfax, Fairfax	J [illegible]	[illegible]
Fauquier, Warrenton	[illegible]	[illegible]
Floyd, Floyd	[illegible]	[illegible]
Fluvanna, Palmyra	[illegible]	[illegible]
Franklin, Rockymount	S 16	29,95[illegible]
Frederick, Winchester	I 21	13,239
Giles, Pearisburg	R 12	10,793
Gloucester, Gloucester	Q 28	12,832
Goochland, Goochland	P 23	9,519
Grayson, Independence	U 10	16,853
Greene, Stanardsville	M 21	6,214
Greenesville, Emporia	U 24	9,758
Halifax, Houston	T 18	37,197
Hanover, Hanover	P 25	17,618
Henrico, Richmond	Q 25	30,062
Henry, Martinsville	U 16	19,265
Highland, Monterey	M 17	5,647
Isle of Wight, Isle of W[illegible]	[illegible]	[illegible]
James City, Williamsburg	[illegible]	[illegible]
King and Queen, King and Queen	O 26	[illegible]
King George, King George	M 26	[illegible]
King William, King William	P 26	[illegible]
Lancaster, Lancaster	P 28	[illegible]
Lee, Jonesville	[illegible]	[illegible]
Loudoun, Leesburg	[illegible]	[illegible]
Louisa, Louisa	[illegible]	[illegible]
Lunenburg, Lunenburg	[illegible]	[illegible]
Madison, Madison	[illegible]	[illegible]
Mathews, Mathews	[illegible]	[illegible]
Mecklenburg, Boydton	[illegible]	[illegible]
Middlesex, Saluda	P [illegible]	[illegible]
Montgomery, Christiansburg	S 11	[illegible]
Nansemond, Suffolk	U 28	[illegible]
Nelson, Lovingston	P 19	[illegible]
New Kent, New Kent	[illegible]	[illegible]
Norfolk, Portsmouth	[illegible]	[illegible]
Northampton, Eastville	Q [illegible]	13,770
Northumberland, Heathsville	O [illegible]	9,846
Nottoway, Nottoway	[illegible]	12,366
Orange, Orange	[illegible]	12,571
Page, Luray	[illegible]	13,794
Patrick, Stuart	[illegible]	15,403
Pittsylvania, Chatham	[illegible]	46,8[illegible]
Powhatan, Powhatan	Q 23	6,82[illegible]
Prince Edward, Far[illegible]	[illegible]	[illegible]
Prince George, Prince George	R 25	[illegible]
Princess Anne, Princess Anne	U 30	[illegible]
Prince William, [illegible]	[illegible]	[illegible]
Pulaski, Pulaski City	S 12	[illegible]
Rappahannock, Washington	[illegible]	[illegible]
Richmond, Warsaw	[illegible]	[illegible]
Rockingham, Harrison[burg]	[illegible]	[illegible]
Russell, Lebanon	[illegible]	[illegible]
Scott, Gate City	[illegible]	[illegible]
Shenandoah, [illegible]	[illegible]	[illegible]
Smyth, Marion	[illegible]	[illegible]
Southampton, Courtland	U [illegible]	[illegible]
Spottsylvania, Spottsylvania	N [illegible]	[illegible]
Stafford, Stafford	L 24	[illegible]
Surry, Surry	S 27	[illegible]
Sussex, Sussex	T 25	[illegible]
Tazewell, Tazewell	S 9	[illegible]
Warren, Front Royal	J 22	[illegible]
Warwick, Denbigh	S 28	[illegible]
Washington, Abingdon	U 7	[illegible]
Westmoreland, Montross	N 27	[illegible]
Wise, Wise	S 5	[illegible]
Wythe, Wytheville	T [illegible]	[illegible]
York, Yorktown	R [illegible]	[illegible]
Total		[illegible]

TOWNS.

TOWN. COUNTY.	INDEX	RAILWAY, *or, if not on a Railroad, nearest station.*	EX.	
Abbie, (3½ miles n. e. of Sylvatus, T 12) Carroll		Sylvatus, 60		
Abbott, Craig	Q 18	Craig City		
Abbyville, Meck[lenburg]				
Abell, Charlotte		Jeffress, 6, 115		
Abercorn, (3 miles s. w. of Lodore, Q 23) Amelia		Amelia, [illegible]		
Abert, Bedford	Q 18	Bethel, [illegible]		
Abilene, Charlotte	S 2[illegible]	Keysville, 115		
Abingdon, 1 bank, ● Wash[ington]				
Abraham, Floyd				
Abrams Falls, Washington			Sou	
Acadia, ● Lee			Ad	
Accomac, ●				
Accotink, ● Fairfax				
Accotink Station, F[airfax]				
Achilles, (1 miles s. w. of [illegible] R 28) Gloucester				
Acorn, (4 miles n. w. of Nathalie, T 19) Halifax		Nathalie, 60	Sou	
Acree, (mail to Petersburg) Dinwiddie			Sou	
Acteon, (7 miles w. of Farmville, R. R. name *Tuggle*) Prince Edward		60d	Sou	
Ada, (4½ miles [illegible] of Marshall, J 23) Fauquier		Marshall,		
Adams, (mail to Bassetts) Henry				
Adams, (mail to Norton) Wise				
Adamsgrove, Southampton				
Addison, (mail to Petersburg) Dinwiddie		60a	Sou	
Addison, (P. O. name Brickhaven)				
Adelphia, (2½ miles w. of Brewster, T 5) Scott		St. Paul, 60	Sou	
Aden, (4 miles s. of Nok[esville], K 24) ● Prince William		115a	Sou	
Adial, (3 miles e. of Nellysford, [illegible] 19) Nelson				
Adial, (3 miles [illegible] Mills, N 18) Augusta		Swoope, 12		
Admant, (2½ miles n. w. of Pennington Gap, T 3) Lee		Pennington Gap,		
Adner, (2 miles n. w. of Woods Cross Roads, Q 28) Gloucester		See Westpoint		
Adonis, (1½ miles n. w. of Vernonhill, T 19) Halifax		News Ferry, 115	Sou	
Adria, (4 miles s. [illegible] R 9) Tazewell		Tazewell, 60	Sou	
Adriance, (2½ miles n. [illegible] Stoddert, R 21) Cumberland		Farmville, 34, 60		
Advance Mills, Albemarle		Priddys, 115		
Adwol[f]		Marion, 60		
Afton, ● [illegible]		12d		
Agee, (3 miles w. of Buffalo Station, P 20) Nelson		Buffalo Station, 12	Ad	
Agnewville, (2 miles s. [illegible] coquan, K 25) Prince William		Woodbridge, 110	Ad	
Aguste, (3 miles w. of Car[rsville], T 27) Isle of Wight		Carrsville, 112	Sou	
Alaba, (3½ miles n. w. of Daniel, N 22, (mail to Daniel) Orange		Madison Run, 12	Ad	
Alby (4 miles e. of Vicksville, T [illegible]) Southampton		Courtland, 6	Sou	
Aiken Summit, (P. O. [illegible] oak) Henry	U 16	30a		
Ally, (3 miles [illegible] Creek, S 6) Dickenson		Cleveland, 60		
Airfield, (R. R. name *Boston*) Southampton	T 26			
Airmont, (2 miles s. e. of Paxson, I 23) Loudoun				
Airpoint, Roanoke	[illegible]	Fairland, 60		
Aivand, (4 miles [illegible] Mount, T 24) S[illegible]		Jarratt, 5	Sou	
Ajax, (3½ [illegible] Level, S 17) Pittsylvania		115g	Sou	
Alanthus, (2 miles s. of [illegible]		Brandy Station, 115	Sou	
Albano, (3 miles n. w. of Barboursville, N 22) ● Orange		Barboursville, 115	Sou	
Alberene, ● Albemarle	O 21	12p	Ad	
Albert, (P. O. name Bagent) Scott	U 4		Sou	
Albin, (3 miles n. w. of Winchester, I 22) Frederick		Winchester, 8, 43		
Alchie, Halifax	T 19	Nathalie, 60		
Alcoma, (2 miles n. e. of Mos[eley], Q 20) Buckingham		Wingina, 12		
Alcotts, (mail to E[illegible] ville)				
Alden, [illegible]	M 26	Fre[illegible]		
Alderman, ([illegible] T 13) Floyd		Stuart, 30		
Aldie, ● Loudoun		Leesburg, 115		
Alean, (2 miles s. e. of Boonbrook, S 15) Franklin		Wirtz, 60		
Alexanders, (mail to Rustburg) Campbell		60e		
Alexandria, 3 banks, ● [Alexa]ndria	J 26	124 110a, 115a, d, 218, 228, 234	Ad., Sou	
Alexandria Junction, (mail to Alexandria) Alexandria				
Alfonso, (4 miles w. n. w. of Lancaster, O 28) Lancaster				
Alfred, (4½ miles w. of Advance Mills, O 20) Albemarle		Charlottesville, 12, 115	Ad. Sou	
Algoma, Franklin	S 15	Boone Mill, 60	Sou	
Alhambra, (4 miles s. w. of Tyro, P 18) Nelson		Arrington, 115		
Alleghany Spring, ● Montgomery	S 14	Shawsville, 60		
Alleghany Station, ● Alleghany	P 14	12g		
Allen, (mail to Cor[illegible]) Nansemond				
Allenslevel, Buckingham				
Alley, Scott				
Alliance, (2½ miles s. e. of [illegible] gate, S 27) Surry		Surry, 125		
Allisonia, ● Pulaski	S 12	60n		
Allmondsville (2 miles s. [illegible] Sassafras, R 28) Gloucester		See Westpoint		
Allwood, Amherst	P 18	Amherst, 115		
Alma, Page	L 21	Luray, 60		
Almagro, (1½ miles s. of Danville, U 17) Pittsylvania		Danville, 6, 30, 115		
Almond, Rockingham	M 20			
Alone, Rockbridge	O 17	Lexington, 8, 12.		
Alonzaville, Shenandoah	J 21	Woodstock, 115		
Alpha, Buckingham	O 21	12i		
Alphin, Rockbridge	P 17	Lexington, 8, 12.		
Alpine, (P. O. name Roa[illegible]) Botetourt				
Alrich, Spottsylvania	M [illegible]			×
Althea, (3 miles s. w. of [illegible] Springs, R 18) Campbell				×
Alto, Amherst				×
Alton, ● Halifax				27
Altoona Mines, (ma[il to Pulaski] City) Pulaski				×
Alumine, (R. R. name *Prillamans Station*) ● Franklin				50
Alumridge, Floyd				10
Alumwells, Washington				×
Alvah, (5 miles n. of Ridgew[ay] [illegible]				×
Alvarado, Washington				×
Alvington, (mail to Warrenton) Fauquier				×
Amaryllis, (6½ miles s. w. of Louisa, N 23) Louisa		Louisa, 12		×

TOWN. COUNTY.	INDEX.	RAILWAY, *or, if not on a Railroad, nearest station.*	EX.	POP.
Ambar, (3 miles s. w. of Hampstead, M 26) King George		Fredericksburg, 90, 92	Ad	×
Amberly, (r. f. d. from Harrisonburg) Rockingham		See Harrisonburg		×
Amburg, (2 miles w. of Sandybottom, P 29) Middlesex		202		36
Amelia, ● Amelia	R 2[illegible]	[illegible]	Sou	133
Amherst, 1 bank, ● Amherst	Q 19	115h	Sou	607
Amiens, Greene	M 21	Barboursville, 115	Sou	×
Amissville, ● Rappahannock	K 2[illegible]	Warrenton, 115	Sou	162
Ammon, (5 miles n. of Fords Depot, U 24) ● Amelia		Fords Depot, 60	Sou	×
Amorita, (mail to Independence) [illegible]		Gossan, 60	Sou	×
Amos, Floyd	[illegible]	Radford, 60	Sou	×
Amsterdam, Botetourt	Q 15	Cloverdale, 60	Sou	88
Amy, (3½ miles e. of Idem Q 18) Amherst		Amherst, 115	Sou	×
Ancella, Grayson	[illegible] 10	Rural Retreat, 6[illegible]	Sou	×
Anchor, (4 miles w. of Wakefield [illegible]) [illegible]		Wakefield Station, 60, 125	Sou	×
Anderson, (5 miles [illegible] of Staunton, N 19) Augusta		Staunton, 8, 12, 116	Ad., U. S	×
Andersonville, Buckingham	Q 20	Dillwyn	Ad	10
Andrews, Spottsylvania	N [illegible]	[illegible]	Ad	8
Ange, (mail to Wallers) Henry		60h	Sou	×
Angelico, (mail to Capron) Southampton		12p	Sou	×
[illegible]		12c	Sou	×
[illegible], Cumberland	Q [illegible]	Farmville, 60	Sou	×
[illegible] (… of Douglas …) Lee		[illegible]	Ad	×
Annandale, Fairfax	J 26	Carlins, 115	Sou	61
Annex, Augusta	N 19	Staunton, 8, 12, 116	Ad., U. S	50
Ante, Brunswick	[illegible] 24	Belfield, 5, 115	Sou	
[illegible], Rockingham	M 20	Elkton, 15, 60	Sou	
Antioch, ● Fluvanna	O [illegible]	Scottsville, 12	Ad	27
Antioch, (mail to Windsor [illegible]) Isle of Wight		6[illegible]	Sou	
Antlers, (R.R. name [illegible]) Mecklenburg	[illegible]	115q	⊐Sou	
[illegible], (4½ miles s. w. of Chatham, T 17) Pittsylvania		Chatham, 115	Sou	
Appalachia, Wise	S [illegible]	[illegible] 44	Ad	
Applegrove, ● Louisa	O 2[illegible]	Pendleton, 12	Ad	6
[illegible] (… miles … of Indian Rock) Botetourt		[illegible]	Ad	
Appomattox, ● Appomattox	R 2[illegible]	Appomattox, 60	Sou	
Appomattox, (P. O. name West Appomattox) Appomattox	R 19	[illegible]	Sou	2[illegible]7
Aqua, (R. R. name *Decatur*) Rockbridge	O 18	5b	U. S	
Aquia, (mail to Stafford) Stafford		[illegible]	Ad	
Aral, Carroll	[illegible]	Sylvatus, 60	Sou	
Ararat, Patrick	[illegible]	Stuart, 30	Sou	
Arborhill, Augusta	N 18	Staunton, 8, 12, 116	Ad., U. S	
Arbutus (1½ miles n. w. of Hampton Cross Roads, U 11) Grayson		Gossan, 60	Sou	
Arcadia (mail to Buchanan) Botetourt	Q 1[illegible]	60h	Sou	
Arcanum, Buckingham	Q [illegible]	Dillwyn	Ad	10
Archie, (4½ miles s. w. of Culpeper, M 22) Culpeper		Culpeper, 12, 11[illegible]	Ad., Sou	
Arch Mills, Botetourt	Q [illegible]	Buchanan, 12	Ad	
Arco, (6 miles s. w. of Front Royal, J 22) Warren		Front Royal, 60, 115	Sou	
Arcola, Loudoun	[illegible]	Farmwell, 115	Ad	20
Arcturus, (4½ miles [illegible] of Alexandria, J 26) Fairfax		170		
Ardway, (mail to Barren Springs) Wythe		[illegible]	Sou	
[illegible], Gloucester	O 28	See Westpoint		
[illegible]ton, Rockingham	[illegible]	Broadway, 115	Sou	
[illegible]ngton, ● Alexandria	[illegible]	[illegible]		18[illegible]
Arlington Junction, (mail to Brickhaven) Alexandria		[illegible]		
Arlington Station, (mail to Arlington) Alexandria	J [illegible]	[illegible]	Sou	
Armel, (6½ miles s. of Winchester, I 22) Frederick		Winchester, 8, 43	Ad., U. S	
Armistead, (mail to Portsmouth) Norfolk		56c, 115o	Sou	
Armstrong, (6 miles n. e. of Fort Lewis, N 16) Bath		Millboro Depot 12	Ad	
[illegible] ● Southampton		15[illegible]	Sou	
Arrington, ● Nelson	P 19	115	Sou	
[illegible]tts, Alleghany	P 1[illegible]	Covington, 12	Ad	
[illegible] (mail to [illegible]) Albemarle		15[illegible]	Sou	
[illegible] (… of Cleveland) [illegible]		60	Sou	
Arvonia, ● Buckingham	P [illegible]	12	Ad	
Asberrys, Tazewell	S [illegible]	[illegible]	Sou	
Ashburn, ● Loudoun	[illegible]	115	[illegible]	162
Ashby, Cumberland	Q 2[illegible]	Cumberland, [illegible]	Sou	
Ashby, (P. O. name Bayard) Warren	J 22	60f	Sou	
[illegible], Hanover	P [illegible]	[illegible]	Ad	
[illegible], Fairfax	J 2[illegible]	Vienna, 115	Sou	
Ashland, ● Hanover	P 2[illegible]	92	Ad	1,4[illegible]
Aspenwall, ● Charlotte	S 2[illegible]	Clarkton, 60	Sou	22
Assamoosick, Southampton	T [illegible]	[illegible]	Sou	1[illegible]
Assawoman, (2 miles e. of Hallwood, O 32) Accomac		Hallwood, 55	Ad	3
Assembly Park, (mail to Harrisonburg) Rockingham		115[illegible]	Sou	
Athlone, Rockingham	[illegible]	See Harrisonburg		
Athos, (4½ miles n. of Barboursville [illegible]) Orange		Barboursville 11[illegible]	Sou	
Atkins, Smyth	T [illegible]	60	Sou	7[illegible]
Atlantic, ● Accomac	O 2[illegible]	⊙ Bloomtown, 55	Ad	
Atlantic City, (Sub-Station Norfolk P. O.) Norfolk		See Norfolk		
Atlas, Pittsylvania	[illegible] 18	[illegible]	Sou	2[illegible]
Atlee, ● Hanover	P 2[illegible]	12	Ad	
Atoka, (4 miles s. e. of [illegible]) Fauquier		Rectortown, 115	Sou	
[illegible], (… of Marion, …) Smyth		Marion, 48, 60	Sou	
Auburn, Fauquier	K 2[illegible]	Casanova, 115	Sou	
Auburn Mills, Hanover	O 24	Ashland, 92	Ad	
[illegible] Springs, (P. O. name [illegible]) Augusta	N 18	12[illegible]	Ad	
Austinville, Wythe	[illegible]	60[illegible]	Sou	
Avalon, (3 miles s. e. of Heathsville, O 29) Northumberland		Fredericksburg, 90, 92	Ad	
Averett, Mecklenburg	[illegible]	12[illegible]	Sou	
Avis, (3 miles n. of Greenville, [illegible]) Augusta		Greenville, 8	U. S	
Avon, Nelson	N 19	Afton	Ad	15
Axtell, Buckingham	P 20	Warren, 12	Ad	10
Axton, Henry	[illegible]	30[illegible]	Sou	
Ayers, Scott	[illegible]	Mendota, 163	Sou	
Aylett, ● King William	O 2[illegible]	12[illegible]		113
[illegible], (4 miles [illegible] of Slaughter, O 19) Nelson		Rockfish Depot, 115	Sou	
Azen, (4 miles n. [illegible] of Green Cove, U 8) Washington		Abingdon, 60l, 115	Sou	

B

TOWN. COUNTY.	INDEX.	RAILWAY, *or, if not on a Railroad, nearest station.*	EX.	POP.
Bachelors Hall, Pittsylvania	[illegible] 17	Danville, 6, 30, 115	Sou	49
Back Bay, Princess Anne	[illegible]	60[illegible]	Sou	25
Backbone, Alleghany	O 11	12[illegible]	Ad	×
Back Creek, (mail to Churchwood) Pulaski		60h	Sou	×
Bacon, (… miles w. of Williamsburg, R 27) James City		29		×
Bacons Castle, ● Surry	S 27	Surry, 125		34
[illegible], (4½ miles n. of Bowers, T 27) Southampton		Isaac, 6	Sou	7
Bagby, (mail to Shumansville) Caroline		Penola, 92	Ad	10
Bagleys Mills, ● Lunenburg	T 2[illegible]	South Hill, 115	Sou	
Bailey, Tazewell	R 9	60[illegible]	Sou	
Baileys Crossroads, Fairfax	J 26	Carlins, 115	Sou	53
Baileyville, Charlotte	S 20	Brookneal, 60	Sou	11
Bakermines, (… miles s. of Sylvatus, T 12) Carroll		Sylvatus, 60	Sou	×
Bakers Mill, Rockingham	L 20	Broadway, 115	Sou	×
Balcony Falls, Rockbridge	P 17	12f, l	Ad	×
Baldwin Station, Botetourt	P 16	12f	Ad	×
Bales, (4 miles s. of Rosehill, T 2) Lee		Rosehill, 11	Ad	×
Balham, (2 miles n. of Irwin, P 23) Goochland		Irwin, 12	Ad	×
Ballard, Patrick	T 13	Stuart, 30	Sou	×
Ballentines, (mail to Norfolk) Princess Anne		57[illegible]		
Balls, (mail to Ellston) Roanoke		60h	Sou	
Ballston, Alexandria	J 26	17[illegible]		
Ballsville, ● Powhatan	Q 22	34[illegible]	Sou	56
Balty, ● Caroline	N 25	Penola, 92	Ad	10
Bandana, (4 miles n. of Montpelier, P 23) Hanover		Beaverdam, 12	Ad	
Bane, Giles	R 12	Ripplemead, 60	Sou	×
Banister, (2 miles s. of Swansonville, T 16) Pittsylvania		Dry Fork Depot, 115	Sou	6
Banks, (6 miles [illegible] of Center Point N 26) Essex		Penola, 92	Ad	
Banner, (R.R. name [illegible]) Wise	S [illegible]	60l, w	Sou	×
Bannister, (mail to Houston) Halifax		60e	Sou	
Baptist Valley, Tazewell	S 8	Pounding Mill, 60	Sou	48
Barb, (3 miles n. e. of Shenandoah Alum Springs, K 20) Shenandoah		Mt. Jackson, 115	Sou	
Barbours Creek, (mail to Craig City) Craig	Q 14	12m	Ad	
Barboursville ● Orange	N 22	115h	Sou	216
Barcroft, (1½ miles n. e. of Baileys Crossroads, J 26) Alexandria		115[illegible]	Sou	
Barhamsville, New Kent	Q 27	Toano, 12	Ad	21
Barksdales, (P. O. name Whitlock) Halifax	U 18	115[illegible]	Sou	

Va. 2.

TOWN. COUNTY.	INDEX.	RAILWAY, *or, if not on a Railroad, nearest station.*	EX.	POP.
Barley, Greenesville	U 24	Durand, 115	⊐Sou	19
Barlow, (2 miles s. e. of Hubbard Springs, T 2) Lee		Hubbard Springs, 44	⊐Ad	82
Barnesville, Charlotte	T 20	Randolph, 115	Sou	37
Barnett, (3 miles w. of Elkgarden, T 7) Russell		Honaker, 60	Sou	
Barnetts (mail to Lynchburg) Campbell		60h	Sou	
Barque, (7 miles e. of Naruna, S 19) Campbell		Naruna, 60	⊐Sou	
Barrenridge, (3 miles n. e. of Annex, N 19) Augusta		Staunton, 8, 12, 116	Ad., U. S	
Barren Springs, Wythe	T 12	60n	Sou	
Barrett, (mail to Rockfish Depot) Nelson		4ab	Sou	
Barrmoor, (3 miles e. of Marion, T 9) Smyth		Marion, 48, 60	Sou	
Barrows Mill, Henry	T 16	Stockton, 30	⊐Sou	
Barrows Store, Brunswick	T 23	Blackstone, 60	Sou	
Bartee, Norfolk	U 29	Hickory, 58	⊐Sou	
Barterbrook, (1 mile w. of Waynesboro, N 19) Augusta		Waynesboro, 12	Ad	
Bartonheights, (2 miles n. of Richmond, Q 25) ● Henrico		See Richmond		
Bartonville, (mail to Kernstown) Frederick		8a	⊐U. S	
Basham, ● Floyd	[illegible] 4	Cambria, 60	Sou	
Basic City, ● Augusta	N [illegible]	12d, 60h	Ad	
Baskerville, ● Mecklenburg	[illegible]	115q		
Basses, Halifax	[illegible]	[illegible]	Sou	
Bassetts, Henry	[illegible]	[illegible]	Sou	
Bassil, (3 miles s. w. of Nettleridge, U 14) Patrick		Critz, 30	Sou	
Bateman, Patrick	U 13	Stuart, 30	Sou	
Batesville, ● Albemarle	O 20	Crozet, 12	Ad	
Batna, (3 miles s. of Stevensburg, L 26) Culpeper		Brandy Station, 115	Sou	
Batt, (1½ miles w. of Gloucester, P, 28) Gloucester		See Westpoint		
Batten, Isle of Wight		Ivor, 60	Sou	
Battery, (3 miles s. w. of Lloyd, N 26) Essex		Penola, 92	Ad	
Batterypark, (4 miles n. w. of Rescue, S 28) Isle of Wight		212, 224, 229		
Battlehill, Roanoke	R 15	Boone Mill, 60	Sou	
Baugh, (3 miles s. of Hunterslodge, O 22) Fluvanna		Columbia, 12	Ad	
Bay, (3½ miles n. e. of Terrys Fork, S 14) Floyd		Cambria, 60	Sou	
Bayard, (R. R. name *Ashby*) Warren	J 22	60f	Sou	
Bayford, (3½ miles e. n. e. of Franktown, Q 31) Northampton		Nassawadox, 55	Ad	
Baylor, (3 miles e. of Major, U 10) Grayson		[illegible], 60	Sou	×
Baynesville, Westmoreland	N [illegible]	[illegible]	Ad	72
Bayon, (3 miles n. w. of [illegible] roads, T 19) Halifax		[illegible]	Sou	
Bayport, Middlesex	P [illegible]	[illegible]		
Bayview, Northampton	R [illegible]	[illegible]	Ad	
Baywood, Grayson	U 11	Gossan, 60	Sou	
Beach, Chesterfield	Q 2[illegible]	[illegible]	Sou	
Beachland, (4 miles s. of [illegible]) [illegible]		[illegible]		6
Beahm, (5 miles s. e. of Kimball, K 21) Page		Kimball, 60		×
Bealeton, ● Fauquier	L 23	115a		72
Beamon, Nansemond	T 28	5c, 115o, p		26
Bear Lithia, (3 miles n. of Elkton, M 20) Rockingham		60h	Sou	×
Bears, (mail to Vinton) Roanoke		60d	Sou	×
Bearwallow, Buchanan	R 7	Pounding Mill, 60	Sou	
Beauford, Floyd	T 13	Radford, 60	Sou	×
Beaverdam, ● Hanover	O 24	⊙ 12c	Ad	5[illegible]
Beaverdam Mills, Hanover	O 24	Beaverdam, 12	Ad	
Beaverpond, Amelia	R 23	Amelia, 115	Sou	
Beazley, (6 miles n. e. of Newtown, O 26) Essex		Penola, 92	Ad	
Beckham, Appomattox	Q 19	Concord Depot, 60	Sou	
Bedford City, 1 bank, ● Bedford	R 17	⊙ 60d	Sou	
Bedford Springs, ● Campbell	[illegible]	[illegible]	Sou	
Bee, (6 miles w. of Davenport [illegible]) Dickenson		[illegible]	Sou	
Beechnut, (2½ miles w. of [illegible] ley, T 21) Mecklenburg		[illegible]	Sou	
[illegible], Lee	T [illegible]	Hubbard Springs, 44	Ad	
Beesville, Buckingham	P 20	Warren, 12	Ad	
Begonia, (5 miles e. of Prince George, R 25) Prince George		Petersburg, 5, 60	Sou	
Belamar, (3 miles n. of Ashland, P 24) Hanover		Ashland, 92	Ad	
Beldor, (6 miles s. of Elkton, M 20) Rockingham		Elkton, 15, 60	Ad., Sou	
Belfast Mills, Russell	S 8	Honaker, 60	Sou	
Belfield, ● Greenesville	[illegible]	5, 115	Sou	
Belgrade, (3 miles e. of Orkney Springs, K 20) Shenandoah		[illegible]		
Belinda, (1½ miles n. w. of Marsh Market, O 31) ● Accomac		[illegible]		
Bellbranch, (4 miles s. of Gravehill, Q 21) Buckingham		[illegible]	Ad	
Belle Hampton, Pulaski	R 12	Churchwood, 60	Sou	
Bellehaven, ● Accomac	P 31	Exmore, 55	Ad	
Belleview, (mail to Capon Road) Shenandoah		8a	⊐U. S	
Bellerille, (mail to Churchland) Nansemond	T 29	5d		
Bellevue, ● Bedford	R 17	60d		
Bellews, (mail to Hawkinstown) Shenandoah	K 20	115n	Sou	
Bellfair Mills, Stafford	L 25	Potomac, 92, 110	Ad	
Bells, Bedford	R 17	Goodes, 60	Sou	
Bells Crossroads, Louisa	O 2[illegible]	[illegible]	Ad	
Bells Valley, Rockbridge	[illegible]	[illegible]	Ad	
Belmont, Spottsylvania	N [illegible]	[illegible]	Ad	
Belmont, (mail to [illegible]) [illegible]		[illegible]		
Belmont Park, (mail to [illegible]) Loudoun		[illegible]		
Belona, Powhatan	Q [illegible]	[illegible]		
Belroi, (2½ miles n. of Gloucester, R 28) Gloucester		See Westpoint		
Belsches, Sussex	S 25	Homeville, 115	Sou	
Belspring, (mail to Churchwood) Pulaski	R [illegible]	60[illegible]	Sou	
Belt Line, (mail to [illegible]) Campbell		60	Sou	
Belt Line, (mail to [illegible]) Roanoke		60[illegible]	Sou	
Ben, (R. R. name *Falling Springs*) Alleghany	O 15	12n	Ad	
Belt Line Junction, (mail to Berkley) Norfolk		59, 60a, 115u	Sou	
Benbow, (3 miles e. of Thompsons Valley, S 9) Tazewell		Tazewell, 60	Sou	
Benhams, Washington	[illegible]	[illegible]	Sou	
Benhams Station, Washington		[illegible]	Sou	
Benhur, Lee	T [illegible]	[illegible]	Ad	
Bennettcreek, Nansemond	[illegible]	Driver, 5	Sou	
Bennetts Mill, Montgomery	[illegible]	[illegible]	Sou	
Bennetts Pasture, (mail to Churchland) Nansemond	T 29	5[illegible]		
Benns Church, (2 miles w. of Carrollton, S 28) Isle of Wight		Windsor Station, 60	Sou	
Bentcreek, Appomattox	Q 19	Gladstone, 12	Ad	
Bent Mountain, Roanoke	R 14	Farland, 60	Sou	14
Bentonville, ● Warren	K 21	[illegible]	Sou	2[illegible]
Berea, (3 miles n. w. of Leeland, M 25) Stafford		*Potomac Run,* 92	Ad	
Berkley, 2 banks, ● Norfolk	T 29	56d, 59, 208	Sou	
Berkeley Junction, (mail to Berkley) Norfolk	T 29	56d, 59	Sou	
Berlin, Southampton	[illegible] 26	Ivor, 60	Sou	17
Bermuda Hundred, Chesterfield	R 2[illegible]	34a, 212, 224, 229, 230	Sou	7[illegible]
Bernard, (mail to Fredericksburg) Spottsylvania	M 25	92	Ad	
Berryman, (4 miles n. of Walls Bridge, S 27) Surry		*Wakefield Sta.,* 60, 125	Sou	4
Berrys, (3 miles n. w. of Paris, I 23) Clarke		Boyce, 60	Sou	
Berryville, 1 bank, ● Clarke	I 23	⊙ 60f	Sou	
Bertha, ● Wythe	T 12	60[illegible]	Sou	
Berthaville, (1 mile n. of Hampstead, M 26) King George		Fredericksburg, 90, 92	Ad	
Berton, (1½ miles s. of Goodwins Ferry, R 12) Giles		60[illegible]	Sou	
Bess, Alleghany	P 14	Covington, 12	Ad	
Bessemer, Botetourt	P 15	12f, m	Ad	
Bestland, Essex	O 27	Lester Manor, 115	Sou	112
Bethel, (mail to Abert) Bedford	Q 18	12f	Ad	
Bethel Academy, ● Fauquier	K 23	Warrenton, 115	Sou	50
Betty Baker, (mail to Sylvatus,) ● Carroll	T 12	60o	Sou	×
Betty Baker Mines, (mail to Sylvatus) Carroll	T 12	60o	Sou	×
Beulahville, King William	O 26	Hanover, 12	Ad	26
Beverly, (2½ miles n. of Swansonville, I 17) Pittsylvania		Dry Fork Depot, 115	Sou	×
Beverlys Mill, (mail to Broadrun) Fauquier		11[illegible]	Sou	×
Bibb, Louisa	N 2[illegible]	Trevilians, 12	Ad	10
Bibbs Siding, (mail to Reed Island) Pulaski		60	Sou	×
Bickley Mill, ● Russell	S 6	Carterton, 60	Sou	75
Bigcreek, (4 miles n. e. of Richlands, S 7) Tazewell		Richlands, 60	Sou	16
Big Creek Branch Junction, (mail to Bigcreek) Tazewell		60t, u	Sou	×
Big Creek Mines, (mail to Bigcreek) Tazewell	S [illegible]	60[illegible]	Sou	×
Bigcut, (R. R. name *Albert*) Scott	U 4	163	⊐Sou	×
Big Hill, (mail to Gala) Botetourt		12f	⊐Ad	×
Bighill, (7 miles s. w. of Blackwater, U 3) Lee		Ocoonita, 44	Ad	×
Big Island, ● Bedford	Q 17	⊙ 12f	Ad	114
Bigriver, (10 miles n. of Goshenbridge, O 17) Augusta		Goshenbridge, 12, 128	Ad	×
Bigrock, (11 miles w. of Grundy, R 7) Buchanan		Richlands, 60	Sou	22

TOWN. COUNTY	INDEX	RAILWAY, *or, if not on a Railroad, nearest station*	EX	POP.
Bigstone Gap, 1 bank, ● Wise	[illegible]	9, 44, 163	Ad., Sou	1,6[illegible]
Big Stony Junction (P. O. name [illegible]) Giles		[illegible] 60h	Sou	
Big Tom Branch Junction, (mail to Coeburn) Wise		60t, u	Sou	
[illegible] (R. R. name [illegible]) Montgomery	R [illegible]	[illegible]		5[illegible]
[illegible] Brunswick	[illegible]	[illegible]		1
[illegible] Charlotte	Q [illegible]	[illegible]	Ad	
[illegible] Halifax		[illegible]		
Birchleaf, (2 miles s. e. of Sand Lick, R 16) Dickenson		[illegible]	Sou	
Birdsnest, ● Northampton	Q [illegible]			
Birdsong, (3 miles e. of Belsches, S 25) Sussex		[illegible]		
Birdwood, (3½ miles s. e. of Ivy Depot, N 20, R.R. name *Woods*) Albemarle		[illegible]		
Biscoe, (6 miles s. of Owenton, O 26) King and Queen		Lester Manor, 115	Sou	
Blackberry, Henry	U 15	Bassetts, 60	Sou	×
Black Lick, (mail to Rural Retreat) Wythe	S 10	Rural Retreat, 60	Sou	×
Blackridge, Mecklenburg	U 23	Broadnax, 6	Sou	13
Blackrock Springs, Augusta	M 20	Harriston, 60	⊐Sou	×
Blacksburg, 1 bank, ● Montgomery	R 13	Cambria, 60		768
Blackstone, 1 bank, ● Nottoway	S 23	60a		585
Blackwalnut (R. R. [illegible]) ● [illegible]		[illegible]		50
[illegible]	U 3	Ocoonita, 44		75
Blackwells, (2½ miles s. of Burgess Store, O 29) Northumberland		Penola, 92		66
Blairs, (5 miles n. e. of Graysville, R 26) Prince George		212, 224, 229		×
Blakes, Mathews	Q 29	See Westpoint		10
Blanche, (5 miles n. of Coeburn, S 5) Dickenson		Coeburn, 60		×
Bland, ● Bland	R 10	Wytheville, 60		249
Blankenship, (4 miles w. of Jonesville, T 3) Lee		[illegible]		×
Blankenship Siding, (mail to Swords Creek) Russel		60t		×
Blanton, (mail to Hanover) Hanover		12c		×
Blantons, Caroline	N 24	Ruthergien		2
Bleak, (2½ miles s. of Elkrun, L 25) Fauquier		Midland, 115	Sou	×
Blenheim (3½ miles s. of Overton, O 21) ● Albemarle		Charlottesville, 12, 115	Ad., Sou	×
Blickville, Dinwiddie	S 24	112c	Sou	×
Bliss (2 miles n. of Fa[illegible], I 21) Frederick		Winchester, 8, 43	Ad., U. S	×
Bloomer, (2 miles n. e. of Maness U 3) Scott		Duffield, 163		×
Bloomfield, Loudoun	I 23	Roundhill, 115		79
Blooms (mail to Manassas) Fairfax		115a		×
Bloomtown (2 miles s. of Oakhall, N 32) Accomac				21
Blossom Hill, Princess Anne		[illegible]		27
Blount, (6 miles n. of Bedford City, R 17) Bedford		[illegible]		×
Bloxom, ● Accomac				
Bluegrass, Russell				
Bluemont, ● Loudoun				229
Blueridge Springs, ● Botetourt		[illegible]		321
Bluespring Run, Alleghany				×
Bluestone, Tazewell	R [illegible]			×
Bluff City (R.R. name *Pearisburg Station*) ● Giles	Q [illegible]	60		20
Bluffs, (mail to Mount Crawford) Rockingham				×
Boaz, (3 miles [illegible] Mills, O 20) Nelson		[illegible]		×
Bobs, (6 miles n. of McClelland, S 27) Isle of Wight		[illegible]		×
Bocock, Campbell		60		16
Bodley, (2 miles e. of Staunton, N 19) Augusta		See Staunton		×
Bodycamp, Bedford	R 17	Bedford City, 60		
Boer, (4 miles s. of Litwalton, O 28) Lancaster		Penola, 92		×
Boggs, Accomac	P 31	Keller, 5		×
Bohannon, (2 miles s. w. of Hicks Wharf, Q 28) Mathews		See Westpoint		27
Bolar, ● Bath	N 12	Hot Springs, 12		
Boiling Spring, (mail to Warren) Albemarle				×
Bolington, Loudon	[illegible]	[illegible]		1[illegible]
Bolling, Buckingham	Q [illegible]			
Bolt, Carroll		[illegible]		
Bolton, (2½ miles [illegible] ville, T 6) Russell				
Bonair, ● Chesterfield	Q [illegible]			
Bonbrook, Franklin	[illegible]	[illegible]		
Bond, Wise				×
Bonney, (7 miles e. [illegible] T 29) Princess Anne		[illegible]		
Bonsacks, Roanoke	[illegible]			
Booker, (3 miles n. [illegible] S 25) Sussex		Homerville, 115	Sou	
Boone, (mail to Churchland) Norfolk		60r, 115p		
Boone Mill, ● Franklin	R 15	60[illegible]		
Boonesville, Albemarle	M 20	Priddys, 115		
Boonesboro, Bedford	Q 18	See Lynchburg		
Boons Path, Lee	T 2	Rose Hill, 44		
Booth, (mail to Leehall) James City				
Borden, Shenandoah		[illegible]		
Borneo, Greene	M [illegible]	[illegible]		
Borthwick, Dinwiddie		[illegible]		
Boscobel (P.O. name [illegible]) Goochland				
Boston, ● Culpeper	[illegible]	[illegible]		
Boston, (P. O. name [illegible]) Southampton	[illegible]			
Boswells, Cumberland	P 22	[illegible]		
Boswells Station, Fluvanna	P 22	12[illegible]		×
Botetourt, (2 miles n. e. of Fincastle, P 15) Botetourt				
Bothwell, Hanover				
Boulevard, (R. R. name *Walkers*) New Kent				
Boulton, (m[illegible]) [illegible]				
Bowden, (2½ miles n. [illegible] burg, U 19) Halifax				
Bowers, Southampton	[illegible]	[illegible]		
Bowers Hill, ● Norfolk				
Bowlers Wharf, Essex	[illegible]			
[illegible] Clarke		Boyce, 60	Sou	
Bowling, (mail [illegible]) Augusta		8b	⊐U. S	
Bowling, (4 miles [illegible] Valley, S 9) Tazewell		Tazewell, 60		×
Bowling Green, ● Caroline	N 25	Milford, 92		
Bowmans, Shenandoah	J 20	115n		
Boxelder, (5 miles s. w. of Copeland, U 28) Nansemond		[illegible]		
Boxwood, (1½ miles s. of Axton, U 16) ● Henry				
Boyce, ● Clarke				
Boyd Tavern, ● Albemarle				
Boydton, 2 banks, ● [illegible]				
Boyer, (mail to Shenandoah) Rockingham		60g	⊐Sou	
Boyers Ferry (3½ miles [illegible] of Shamrock, U 11) Grayson		Gossan, 60	⊐Sou	
Boykins, ● Southampton	U 26	[illegible]	Sou	
Bracey, Mecklenburg	U 22	[illegible]		
Braddock Heights, (mail to Alexandria) Alexandria		[illegible]		
Bradley, (mail to Coeburn,) Wise		[illegible]		
Bradleys Store, Charles City	Q 26	Roxbury, 12	Ad	
Bradshaw, Roanoke	R 14	Salem, 60	Sou	
Brambleton, (Sub-Station Norfolk P. O.) Norfolk		See Norfolk		
Branchville, ● Southampton	U 26	⊙ 112a	Sou	
Brand, (R. R. name *Vaughn*) Page	N 19	60f	⊐Sou	
Brand, (mail to Staunton) Augusta	N 19	12d, 116	Ad	
Brandon, ● Prince George	R 26	212, 224, 229	Ad	
Brandy Station, ● Culpeper	L 23	⊙ 115a	Ad., Sou	[illegible]
Brandywine, (5 miles s. w. of Returu, N 26) Caroline		Milford, 92	Ad	
[illegible] Scott		163	Sou	
[illegible] of Tappahannock, O 27) Essex		Penola, 92	Ad	
Breeze, (3 miles w. of Mt. Cross, U 7) Pittsylvania		See Danville		
Bremobluff, ● Fluvanna	P 20	⊙ 12e, i	Ad	
Brentsville, ● Prince William	K 24	Bristow, 115	Sou	
Brewster, Russell	T 5	St. Paul, 60	Sou	
Brian, (2 miles n. of Sulphur Mines, N 23) Louisa		Sulphur Mines, 12		
Brickhaven, (2 miles s. e. of Arlington, J 26, R. R. name *Addison*) Alexandria				
Brick Store, Lee	T 4	[illegible] 44	Ad	
Bridgeport, (mail to New Canton) Buckingham	P [illegible]	[illegible]	Ad	
Bridges, (2 miles s. of White Marsh, Q 28) Gloucester		See Westpoint		
Bridgetown, ● Northampton	Q 30	Machipongo, 55	Ad	
Bridgewater, 1 bank, ● Rockingham	M [illegible]	[illegible] 15	Ad	
Bridlecreek, Grayson	[illegible]	[illegible], 60	Sou	
Brierfield, (4½ miles n. w. of Evington, R 18) Bedford		Evington, 115	Sou	
Brierhook, (1 mile s. e. of Moseley, Q 20) Buckingham		Dillwyn, 12	Ad	
Briery, Prince Edward	S 2[illegible]	Meherrin, 115	Sou	
Briggs, Clarke	I 23	60f	Sou	
Brighton (3 miles s. e. of Capeville, R 30) Northampton		Cape Charles, 55	Ad	

Ad., Adams Ex. Sou., Southern Ex. U. S., United States Ex.

TOWN. COUNTY. INDEX.	RAILWAY, or, if not on a Railroad, nearest station. EX.	POP.
Brights, Pittsylvania S 17	Sycamore Station, 115 Sou	10
Brightwood, ● Madison M 32	Belfield, 5, 115 Sou	40
Brink, Greenesville U 24	Culpeper, 12, 115 Ad., Sou	12
Brio, (5 miles s. of Dug Spur, T 12) Carroll	Sylvatus, 60 ▭Sou	8
Bristersburg, Fauquier L 24	Midland, 115 Sou	29
Bristol, Washington U 6	11, 60l, 163 Sou	4,579
Bristow, ● Prince William K 24	⊙ 115a Ad	68
Britain (2½ miles w. of Bollington, H 24) Loudoun	Purcellville, 115 Sou	×
Broadcreek, (4 miles n. e. of Norfolk, T 29) Princess Anne	See Norfolk	8
Broaddus, (4 miles s. e. of Montreal, P 19) Nelson	Montreal, 115 Sou	×
Broadford, Smyth T 8	Saltville, 60 Sou	66
Broadrun, ● Fauquier J 23	115e Sou	71
Broadshoals, Floyd S 10	Cambria, 60 Sou	10
Broadwater, (8 miles s. e. of Marionville, Q 30) Northampton	Nassawadox, 55 Ad	34
Broadway, ● Rockingham L 20	⊙ 115n Sou	400
Brockett, (1½ miles s. e. of Caponroad, J 21) Shenandoah	Caponroad, 8 U. S	×
Brockroad, Spottsylvania M 24	90 ▭Ad	16
Brockville, (mail to Pleasant Ridge) Princess Anne U 30	56b ▭Sou	×
Brodie, (mail to Gladys) Campbell	60e ▭Sou	×
Brodnax, ● Brunswick T 23	⊙ 115q Sou	59
Brokenburg, Spottsylvania N 24	Fredericksburg, 90, 92 Ad	×
Bronze, (5 miles e. of Minerva, T 12) Carroll	Sylvatus, 60 ▭Sou	×
Brooke, ● Stafford M 25	· 92 Ad	×
Brookewood (1½ miles n. of Mint Spring, O 18) ● Augusta	Mint Spring, 8 U. S	×
Brookhill (2½ miles w. of *Hunslett*, P 25) Henrico	*Hunslett*, 12 ▭Ad	×
Brookings (2½ miles s. e. of Slabe, P 23) Goochland	Maidens, 12 Ad	×
Brookland, (mail to Richmond) Henrico	12c ▭Ad	×
Brooklyn, Halifax U 18	Paces, 115 Sou	×
Brookneal, ● Campbell S 19	· 60e Sou	180
Brookvale, (3½ miles e. of Lancaster, O 28) Lancaster	See Westpoint	×
Brosville, Pittsylvania U 16	See Danville	51
Brothers (4 miles n. of Stuart, U 14) Patrick	Stuart, 30 Sou	7
Brow (4 miles e. of Whiterock, S 17) Pittsylvania	Sycamore Station, 115 Sou	10
Brown Hill (mail to Ferrum) Franklin	60t Sou	×
Browns, (mail to Stuarts Draft) Augusta	60h ▭Sou	×
Brownsburg, ● Rockbridge O 18	Aqua, 8 U.S	237
Browns Cove, Albemarle N 20	Mechum River, 12 Ad	×
Browns Fork, (mail to East Radford) Montgomery	60k ▭Sou	×
Browns Store, Northumberland O 29	See Westpoint	52
Browntown, ● Warren K 22	Front Royal, 60, 115 Sou	436
Bruce, (P. O. name Mackie) Norfolk T 29	· 5c, d, 115o ▭Sou	23
Bruce, Rockingham L 20	Linville, 8 U. S	×
Brucetown, ● Frederick H 22	Wadesville, 8 U. S	307
Bruceville, (2 miles w. of Meherrin, S 21) Lunenburg	Meherrin, 115 Sou	×
Brughs Mill, Botetourt Q 15	Houston Mines, 60 Sou	14
Bruington, King and Queen Q 26	Lester Manor, 115 Sou	19
Brumleygap, Washington T 7	Abingdon, 60, 115 Sou	×
Brush, (2 miles s. of Independence, U 10) Grayson	Gossan, 60 ▭Sou	×
Brutus, (6 miles s. w. of Levelrun, S 18) ● Pittsylvania	Hurt, 115 Sou	×
Bryant, (5 miles w. of Grapelawn, N 19) Nelson	Arrington, 115 Sou	10
Brydie, (3 miles w. of Jonesboro, S 23) Lunenburg	Blackstone, 60 Sou	×
Buchanan, 1 bank, ● Botetourt Q 16	· 12t Ad	716
Buchanan Station, Botetourt Q 15	60h Sou	×
Buckhall, Prince William K 25	Manassas, 12, 115 Ad., Sou	×
Buckhorn (R. R. name *Parris*) Nansemond U 27	112a Sou	12
Buckingham, ● Buckingham Q 20	Dillwyn, 12 Ad	339
Buckingham, (mail to Drybridge) Chesterfield	115i ▭Sou	×
Buckroe Beach, (mail to Phoebus) Elizabeth City S 29	37 ▭U. S	×
Buckland, Prince William K 24	Gainesville, 115 Sou	67
Buckners Station, ● Louisa O 24	12c Ad	21
Buckton, Warren J 21	115e Sou	28
Bucu, Dickenson S 6	Cleveland, 60 Sou	×
Buddle, (2½ miles s. of Grahams Forge, S 11) Wythe	Max Meadows, 60 Sou	×
Buell, (1½ miles s. of Berkley, T 29) Norfolk	Berkley, 56, 59 ▭Sou	×
Buena (2½ miles n. of Rapidan, M 22) Culpeper	Rapidan, 12, 115 Ad., Sou	×
Buenavista, 1 bank, ● Rockbridge Q 18	⊙ 12t, 60h Ad., Sou	2,388
Buffaloforge, Rockbridge P 17	60h ▭Sou	40
Buffalogap, Augusta N 18	· 12d Ad	×
Buffalo Junction, Mecklenburg U 20	⊙ 115q, t Sou	×
Buffalo Lithiasprings, ● Mecklenburg U 20	⊙ 115t ▭Sou	29
Buffalo Mills, Rockbridge P 17	Lexington, 8, 12 Ad., U. S	×
Buffaloridge, Patrick U 14	Stuart, 30 Sou	×
Buffalo Ridge Springs, (mail to Buffalo Station) Amherst	⊙ Buffalo Station, 12 Ad	×
Buffalo Station (R. R. name *Buffalo Springs*) Nelson P 20	12e Ad	8
Buford, Pittsylvania U 17	30a ▭Sou	×
Bula, Goochland P 22	Elkhill, 12 Ad	25
Bullbegger (2½ miles n. of Jenkins Bridge, N 32) Accomac	Oakhall, 55 Ad	22
Bullrun, Fairfax J 24	Clifton Station, 115 Sou	20
Bumpass, ● Louisa O 24	12c Ad	40
Bundick, (2 miles e. of Lottsburg, O 28) Northumberland	Penola, 92 ▭Ad	25
Bunkerhill, Bedford R 17	Bedford City, 60 Sou	×
Bunting, (mail to Mackie) Norfolk	5c, 115o ▭Sou	15
Burfords (P.O. name Harriscreek) Amherst Q 18	115b Sou	×
Burgess, Dinwiddie S 24	112c ▭Sou	×
Burgess, (mail to Ochre) Chesterfield	34a ▭Sou	×
Burgess Store, Northumberland Q 29	Penola, 92 ▭Ad	57
Burgundy, (mail to Alexandria) Fairfax	110 ▭Ad	×
Burke, (P. O. name Salisbury Furnace) Botetourt P 16	12f ▭Ad	60
Burkes Garden, ● Tazewell S 9	Tazewell, 60 Sou	906
Burkes Station, ● Fairfax J 25	· 115a Sou	21
Burketown, Augusta M 19	Weyers Cave, 8 ▭U. S	58
Burkeville, ● Nottoway R 22	· 60b, 115i Sou	510
Burkford, Floyd T 13	Stuart, 30 Sou	15
Burks Garden Siding, (mail to Burkes Garden) Tazewell	60t ▭Sou	×
Burnleys, Albemarle N 21	115b Sou	32
Burnsville, Bath N 16	Hot Springs, 12 Ad	21
Burnt Chimneys (P. O. name Stockton) Henry U 16	⊙ 30a Sou	20
Burrhill, Orange M 23	Parker, 90	10
Burrowsville, Prince George P 26	Spring Grove, 115 ▭Sou	58
Burton, (mail to Richmond) Henrico	12a ▭Ad	×
Burton, (2 miles n. of Shacklefords, P 27) King & Queen	See Westpoint	×
Burtons Creek, Campbell R 18	Lynchburg, 12, 60, 115 Sou	44
Burts, Sussex S 26	115r ▭Sou	×
Burwellville, Pittsylvania T 17	Chatham, 115 Sou	10
Bush, Brunswick	Lawrenceville, 60 Sou	×
Bush Hill, (mail to Garfield) Fairfax	110 Ad	×
Bushpark, Cumberland P 22	Cumberland, 34 Sou	26
Bushy, Middlesex P 29	240	20
Butterworths, (mail to Ritchieville) Dinwiddie	⊙ Bayport, 240	×
Butts Road, (P. O. name Princess Anne) Princess Anne T 30	56, a, b, d, Sou	×
Butylo, (2 miles w. of Bayport, P 28) Middlesex	112c ▭Sou	×
Bybee, Fluvanna O 22	Gordonsville, 12 Ad	12
Byrdton (5 miles e. of Kilmarnock, P 29) Northumberland	See Westpoint	×
Byrdville, Pittsylvania U 16	Cascade, 30 ▭Sou	17
C		
Cabell, Carroll U 12	Gossan, 60 ▭Sou	×
Cabin, (3 miles e. of Whitetop, U 9) Grayson	Chilhowie, 60 Sou	×
Cabinpoint, Surry R 26	Spring Grove, 6 ▭Sou	7
Caddo, Pittsylvania U 17	See Danville	10
Cady (mail to Hanover,) Hanover P 25	12c ▭Ad	×
Ca Ira, Cumberland Q 21	McRaes, 34 ▭Sou	×
Caledonia, Goochland O 22	Columbia, 12 Ad	27
Callcorock, Franklin T 15	Rockymount, 60, 115 Sou	×
California, (mail to Denmark) Rockbridge	128	×
Callaghan, (1 mile s. of Dunlap, O 15) Allegheny	Dunlap, 12 Ad	×
Callands, Pittsylvania T 16	Chatham, 115 Sou	68
Callao, (3 miles e. of Village, O 28) Northumberland	Lester Manor, 115 Sou	×
Callaville, Brunswick T 24	Edgerton, 6 Sou	×
Callaway, ● Franklin S 15	Ferrum, 60 Sou	49
Calno (2 miles w. of Mangohick, O 25) King William	Hanover, 12 Ad	×
Calvary, Shenandoah J 20	Woodstock, 115 Sou	×
Calverton, ● Fauquier K 24	⊙ 12h, 115a, f Sou	×
Cambria (R. R. name *Christiansburg Station*) ● Montgomery S 13	60k Sou	227
Cameron, Scott U 4	Gate City, 163 Sou	×
Camm, Buckingham P 20	Warren, 12 ▭Sou	×
Camp, Smyth T 10	Rural Retreat, 60 Sou	10
Campbell, Albemarle N 21	12c Ad	×
Campcreek, Floyd S 13	Cambria, 60 Sou	8
Cana (7 miles e. of Lambsburg, U 12) Carroll	Gossan, 60 ▭Sou	×
Canon (3½ miles w. of Mirafork, T 12) Carroll	Sylvatus, 60 ▭Sou	×
Canova, (3 miles n. of Independence Hill, K 25) Prince William	Bristow, 115 Sou	×
Canterburg, Frederick I 22	Stephens City, 8 U. S	×
Cap (2 miles n. of Lomond, U 12) Carroll	Sylvatus, 60 ▭Sou	7
Cape Charles, 1 bank, ● Northampton R 30	· 55a, b Ad	1,040
Capeville, ● Northampton R 30	Cape Charles, 55 Ad	54
Caponroad, ● Shenandoah J 21	⊙ 8a U.S	42
Cappahosic (3 miles s. w. of Sassafras, Q 28) ● Gloucester	See Westpoint	57
Capron, ● Southampton U 26	⊙ 115p Sou	72
Captain (4½ miles w. of Simmonsville, Q 13) Craig	Craig City, 12 Ad	×
Card (7 miles w. of Shack Mill's, S 7) Buchanan	Raven, 60 ▭Sou	×
Cardinal, (3 miles n. w. of Hicks Wharf, Q 29) Mathews	Yorktown, 204	×
Cardwell, Goochland P 24	Lee, 12 Ad	21
Caret, (4 miles s. of Lloyds, N 26) Essex	Penola, 92 ▭Ad	×
Carloover, Bath O 15	Hot Springs, 12 Ad	×
Carltons Store, King and Queen P 27	Penola, 92 ▭Ad	×
Carmel, (3½ miles s. w. of Seven Fountains, K 21) Shenandoah	Woodstock, 115 Sou	×
Carnation, (3 miles n. of King George, M 26) King George	Fredericksburg, 90, 92 Ad	×
Carrico, (3½ miles s. of Brandy Station, I 15) Culpeper	112a ▭Sou	×
Carneys, (mail to Portsmouth) Norfolk	Brandy Station, 115 Ad., Sou	×
Carrollton, ● Isle of Wight S 28	Windsor Station, 60 Sou	27
Carrsville, Isle of Wight U 27	· 112a Sou	54
Carsley, Surry U 26	Waverly Station, 60, 115 Sou	7
Carson (3½ miles s. of Reams Station, S 25) Prince George	⊙ 5a Sou	9
Carsonville, Grayson U 11	Gossan, 60 ▭Sou	10
Carter, (mail to Barren Springs) Wythe	60n ▭Sou	×
Carters Bridge, Albemarle O 21	North Garden, 115 Sou	×
Carters Island, Bedford R 16	Bedford City, 60 Sou	26
Carters Mills, Patrick U 13	Stuart, 30 Sou	×
Cartersville, ● Cumberland P 22	Columbia, 12 Ad	157
Carters Wharf, Richmond N 27	210	23
Carterton, (6 miles w. of Cleveland, S 6) Russell	⊙ 60t Sou	×
Carthage (3 miles n. of Coppervalley, S 13) Floyd	East Radford, 60 Sou	×
Cartwrights Wharf, Nansemond T 28	Beamon, 6, 115 ▭Sou	29
Carys, (mail to Assamoosick) Southampton T 26	Courtland, 115 Sou	×
Carysbrook, Fluvanna O 22	Bremobluff, 12 Ad	10
Casanova, ● Fauquier K 24	115f Sou	50
Cascade, Pittsylvania U 16	⊙ 30a Sou	152
Casco, (2 miles w. of Auburn Mills, O 24) Hanover	Ashland, 92 Ad	×
Caseys, (mail to Lynchburg) Campbell	115c ▭Sou	×
Cash, (3 miles s. w. of Fremont, Q 28) Gloucester	Freeport, 202 Sou	×
Cashville Accomac P 31	Tasley, 55 Ad	42
Caskie, (1 mile n. of Gladstone, Nelson	12e ▭Ad	10
Cassel, (3½ miles n. of Mayoforge, U 14) Patrick	Stella, 30 Sou	×
Castlecraig, Campbell S 18	Lynch Station, 115 Sou	×
Castlemans Ferry, Clarke I 23	Berryville, 60 Ad	54
Castle Rock Junction, (mail to Roanoke) Roanoke	60i ▭Sou	×
Castle Rock Mines (mail to Roanoke) Roanoke	60i ▭Sou	×
Castleton, ● Rappahannock L 22	Culpeper, 12, 115 Ad., Sou	×
Castlewood, Russell S 6	⊙ 60t Sou	×
Cassell (mail to Rockymount) Franklin S 15	Rockymount, 60, 115 Sou	×
Castor, Pittsylvania S 18	Hurt, 115 Sou	×
Catalpa, (3 miles n. of Culpeper, L 22) Culpeper	Culpeper, 12, 115 Ad, Sou	×
Catawba, ● Roanoke Q 14	Salem, 60 Sou	18
Catawba, (mail to Saltpetre Cave) Botetourt Q 15	12f ▭Ad	×
Catharpin, Prince William J 24	Gainesville, 115 Sou	14
Cathay, (2 miles s. of Weyers Cave, M 19) Augusta	Weyers Cave, 8 U. S	×
Catlett, ● Fauquier K 24	⊙ 115a Sou	108
Catron (4½ miles w. of Ivanhoe, T 10) Wythe	Ivanhoe, 60 Sou	×
Cauthornville, (2 miles s. w. of Indianneck, O 26) King and Queen	Penola, 92 ▭Ad	×
Caratts, (mail to Tazewell) Tazewell R 9	Tazewell, 60 Sou	×
Cavespring, Roanoke R 15	Farland, 60 ▭Sou	89
Cave Station (P. O. name Weyers Cave) Augusta M 19	⊙ 8b U.S	293
Caylor (3 miles e. of Walnut Hill, U 1) Lee	44 ▭Ad	226
Cedarbluff, ● Tazewell T 8	⊙ 60t Sou	79
Cedar Creek, (P. O. name Meadowmills) Frederick I 21	8a U. S	30
Cedar Creek, (P. O. name Ollie) Alleghany N 15	12n ▭Ad	×
Cedar Forest, Pittsylvania S 18	Hurt, 115 Sou	17
Cedargrove, Frederick H 22	Winchester, 8, 43 Ad., U. S	×
Cedarhill, Pittsylvania T 18	Chatham, 115 Sou	×
Cedar Point, (mail to Irwin) Goochland	12e ▭Ad	×
Cedar Springs, Wythe T 10	Rural Retreat, 60 Sou	64
Cedarville, Warren J 22	60f ▭Sou	92
Cedon, (3 miles s. w. of Welchs, N 25) Caroline	Guineys, 92 Ad	×
Centenary, Buckingham P 21	Paynes, 12 Ad	10
Centenary, (mail to Churchland) Norfolk T 28	5d ▭Sou	×
Centercross, ● Essex O 27	240	57
Center Mills, Montgomery S 13	East Radford, 60 Sou	×
Centerville, (mail to Shacklefords) King and Queen	See Westpoint	×
Centerville, Fairfax J 25	115a Sou	58
Centralia, ● Chesterfield Q 25	· 5a Sou	22
Centralplains, ● Fluvanna O 21	Bremobluff, 12 Ad	58
Centralpoint, Caroline N 26	Milford, 92 Ad	×
Cephas, (4 miles w. of Chase City, T 21) Mecklenburg	Chase City, 115 Sou	×
Ceres, ● Bland S 10	Rural Retreat, 60 Sou	19
Chadwick, (mail to Jeffers) Lunenburg	115k ▭Sou	×
Chaffin, Halifax	Scottsburg, 115 Sou	×
Chalklevel, Pittsylvania T 18	Elba, 115 Sou	18
Chambersville, Frederick I 22	Winchester, 8, 43 Ad., U. S	×
Chamblissburg, Bedford Q 16	Bedford City, 60 Sou	27
Champlain, (1½ miles e. n. e. of Lloyds, N 26) Essex	Penola, 92 ▭Ad	×
Chance, (3 miles s. e. of Loretto, N 26) Essex	Fredericksburg, 90, 92 Ad	×
Chandler, (mail to Virgilina) Halifax	115q ▭Sou	×
Chandler, Lee U 3	Duffield, 163 Sou	68
Chaneys, (5 miles s. e. of Riceville, T 18) Pittsylvania	Elba, 115 Sou	13
Chantilly, Fairfax J 25	Herndon, 115 Sou	57
Chap, Appomattox R 20	*Appomattox*, 60 ▭Ad	15
Chapin, (mail to Ferrol) Augusta N 18	12d ▭Ad	×
Charity, Patrick T 14	*Prillamans Station*, 60 ▭Sou	×
Charlemont, Bedford Q 17	See Lynchburg	31
Charles City, Charles City R 26	Providence Forge, 12 Ad	122
Charlie Hope, ● Brunswick T 23	159q Sou	86
Charlottesville, 2 banks, ● Albemarle N 21	⊙ 12c, d, 115b Ad., Sou	6,449
Chase City, 2 banks, ● Mecklenburg T 21	⊙ 115k Sou	542
Chase Wharf, Lancaster P 29	See Westpoint	53
Chatham, 2 banks, ● Pittsylvania T 17	⊙ 115c Sou	918
Chatham Hill, Smyth S 9	Saltville, 60 Sou	21
Chatmoss, Henry U 16	30a ▭Sou	152
Chatterton, (3½ miles n. e. of Osso, M 26) King George	Fredericksburg, 90, 92 Ad	×
Chautauqua by the Sea, (mail to Virginia Beach) Princess Anne	56c ▭Sou	×
Cheapside, Northampton R 30	Cape Charles, 55 Ad	56
Cheatwood, (4 miles s. of Spout Spring, Q 19) Appomattox	Spout Spring, 60 Sou	×
Check, Floyd S 14	Cambria, 60 Sou	8
Cherriton, ● Northampton R 30	⊙ 55a Ad	52
Cherry, (5 miles n. w. of Portsmouth, T 29) Norfolk	See Portsmouth	7
Cherrydale, (2½ miles n. e. of Ballston, J 26) Alexandria	Carlins, 115 ▭Ad	×
Cherrygrove, Rockingham L 19	Broadway, 115 Sou	×
Cherry Hill, (mail to Woodbridge) Prince William L 25	110a ▭Ad	×
Cherrystone, (2 miles n. of Cape Charles, R 30) Northampton	Cape Charles, 55 Ad	42
Chesapeake (3 miles s. of Eastville, Q 30) Northampton	Eastville Station, 55 Ad	36
Chesapeake City, (mail to Hampton) Elizabeth City	Hampton, 12a Ad., U. S	×
Chesapeake Club, (mail to Oceanview) Princess Anne	57a	×
Chesconnessex, ● Accomac O 31	Tasley, 55 Ad	17
Chester, ● Chesterfield Q 25	⊙ 5a, 34a, 112c Sou	119
Chesterbrook, (3½ miles e. of Lewinsville, J 25) Fairfax	Dunn Loring, 115 Sou	×
Chesterfield, Chesterfield Q 24	Centralia, 5 Sou	69
Chestnut, (2½ miles n. w. of Pleasantview, Q 18) Amherst	Amherst, 115 Sou	×
Chestnutfork, Bedford R 17	Bedford City, 60 Sou	15
Chestnut Level, Pittsylvania U 18	Dry Fork Depot, 115 Sou	10
Chestnut Ridge, (mail to Harrisonburg) Rockingham	15 Ad	×
Chestnut Yard, (P. O. name Monarat) Carroll T 11	⊙ 60n Sou	×
Childress, Montgomery S 13	Cambria, 60 Sou	×
Chilesburg, Caroline N 24	Ruthergien, 92 ▭Ad	29
Chilhowie, ● Smyth T 8	⊙ 60l Sou	168
Chiltons, Westmoreland N 27	Fredericksburg, 90, 92 Ad	171
Chincoteague Island, 1 bank, ● Accomac N 32	110b, 210, 248 Ad	2,848
Chrisman, ● Rockingham L 19	See Harrisonburg	×
Christians, (mail to Swoope) Augusta	12d ▭Ad	×
Christians, (P. O. name Tanners Creek) Norfolk T 29	57a ▭Sou	900
Christiansburg, 2 banks, ● Montgomery S 13	Cambria, 60 Sou	659
Christiansburg Station (P. O. Cambria) Montgomery S 13	⊙ 60k Sou	227
Christie, (3 miles e. of Mayo, U 19) Halifax	115p ▭Sou	×
Chub, (2½ miles s. w. of Littleton, T 26) Sussex	Homeville, 115 ▭Sou	8
Chuckatuck, ● Nansemond T 28	See Suffolk	150
Chula Depot, ● Amelia Q 23	· 115i Sou	45
Chum, (2 miles s. of Wardgap, U 12) Carroll	Gossan, 60 Sou	×
Churchland, ● Norfolk T 29	115p ▭Sou	161
Church Road, ● Dinwiddie R 24	· 60a, 115p Sou	15
Church View, ● Middlesex P 28	See Westpoint	47
Churchville, ● Augusta M 18	Staunton, 8, 12, 116 Ad., U. S	184
Churchwood, (R. R. name *Schooler*) ● Pulaski R 12	60k Sou	164
Cifax, Bedford Q 17	Goodes, 60 Sou	18
Cisco, (8 miles s. e. of Finneywood, T 21) Mecklenburg	Finneywood, 115 Sou	×
Cismont, ● Albemarle N 21	Cobham, 12 Ad	28
City point, ● Prince George R 25	⊙ 60c, 212, 219, 224, 230 Sou	290
City Point Branch Junction, (mail to Petersburg) Prince George	60a, c ▭Sou	×
Claiborne, (2½ miles n. e. of Clifford, P 19) Amherst	New Glasgow Depot, 115 Sou	×
Clapp, (mail to Raven) Russell	60t Sou	×
Clare, (2 miles n. of Deerfield, M 18) Augusta	Buffalogap, 12 Ad	×
Claremont, ● Surry R 26	⊙ 115r, 212, 224, 229 Ad., Sou	565
Claremont Hill, (mail to Claremont) Surry	⊙ Claremont, 175, 212, 224 Ad	×
Claremont Wharf, (mail to Claremont) Surry R 27	115r, 230 Sou	×
Claresville, Greenesville U 25	Belfield, 5, 115 Sou	×
Clarke, (mail to Fort Lee) Henrico	12a Ad	×
Clarkes Gap, Loudoun I 24	⊙ 115d Sou	28
Clarkson, (4½ miles s. w. of Culpeper, L 22) Culpeper	Culpeper, 12, 115 Ad., Sou	×
Clarks Summit, (mail to Max Meadows) Wythe S 11	60l ▭Sou	×
Clarksville, 1 bank, ● Mecklenburg U 20	⊙ 115k, q Sou	723
Clarksville Junction, (mail to Clarksville) Mecklenburg	115k, q Sou	×
Clarkton, ● Halifax T 19	⊙ 60e Sou	23
Clary, (1½ miles w. of Caponroad, J 21) Shenandoah	Caponroad, 8 U. S	×
Claudville, (5 miles w. of Stuart, U 15) Patrick	Stuart, 30 Sou	×
Clay, (P.O. name Rodes) Bedford Q 18	60d ▭Sou	×
Claybank, Gloucester Q 28	204	49
Clayce, (5 miles e. of Lesters, S 13) Floyd	Cambria, 60 Sou	×
Claypool, (2 miles w. of Roseland, P 19) Nelson	Arrington, 115 Sou	×
Clays Mills, Halifax T 19	Houston, 60 Sou	27
Clayville (1½ miles s. of Dorset, Q 23) Powhatan	· 115i Sou	×
Clearbrook, ● Frederick H 22	43 Ad	×
Clearfork, Bland R 10	Intermont, 60 Sou	×
Clems Branch, Grayson U 10	Marion, 60 Sou	15
Cleopus, Nansemond U 27	Franklin, 112, 115 Sou	50
Cleveland, Russell S 6	⊙ 60t Sou	×
Clevilas, Bedford R 16	Bedford City, 60 Sou	10
Clide, (3 miles n. w. of Dickensonville, T 6) Russell	St. Paul, 60 Sou	×
Cliff Mills, Fauquier K 23	Warrenton, 115 Sou	×
Clifford, ● Amherst P 19	New Glasgow Depot, 115 Sou	21
Clift, (7 miles w. of Richpatch, P 15) Allegheny	Lowmoor, 12 Ad	×
Cliftonforge, 1 bank, ● Allegheny O 16	· 12d, f, g Ad	3,212
Clifton Station, ● Fairfax K 26	· 115a Sou	86
Clinch, Scott T 5	Hortons Summit, 163 Sou	25
Clinchport, ● Scott T 4	⊙ 163 Sou	183
[illegible] (mail to Speers Ferry) Scott U 4	Speers Ferry, 163 Sou	×
Clinch Valley Junction, (mail to Graham) Tazewell R 10	60r, t Sou	×
Clinch Valley Mine, (mail to Virginia City) Wise S 6	60r Sou	×
Clinton, Cumberland Q 22	Cumberland, 34 Sou	10
Clintwood, ● Dickenson R 5	Cleveland, 60 Sou	255
Clio, (3 miles n. w. of Floyd, T 13) Floyd	Cambria, 60 Sou	×
Clip, Washington U 7	Abingdon, 60, 115 Sou	×
Clito, (2 miles n. e. of Northbranch, T 11) Grayson	Wytheville, 60 Sou	8
Clopton, (mail to Manchester) Chesterfield Q 25	5a, g, 92, 112c ▭Ad., Sou	×
Clover, ● Halifax T 20	· 115i Sou	400
Clovercreek, Highland M 17	Staunton, 8, 12, 116 Ad., U. S	17
Cloverdale, ● Botetourt Q 15	⊙ 60h Sou	47
Cloverhill, (r. f. d. from Lilly) Rockingham L 14	See Harrisonburg	×
Clung (2½ miles e. of Quaker, T 13) Carroll	Sylvatus, 60 ▭Sou	×
Cluster Springs (P. O. name Blackwalnut) Halifax U 19	60e Sou	50
Coakley, Stafford L 24	Brooke, 92 Ad	22
Coalboro, (mail to Winterpock) Chesterfield Q 24	34a, b Sou	×
Coalcreek, Carroll U 11	Gossan, 60 ▭Sou	33
Coalfield, (P. O. name Drybridge) Chesterfield Q 24	101, 115i ▭Sou	×
Coal Hill, (3 miles w. of Erin Shades, P 24) Henrico	See Richmond	×
Coan, (1 mile e. of Bundick, O 29) Northumberland	Penola, 92 ▭Ad	21
Coates, (3 miles e. s. e. of Cuckoo, O 23) Louisa	Pendleton, 12 Ad	20
Cobbs, (mail to Cobb Island) Northampton R 30	· 55a Ad	×
Cobbs Creek, Mathews Q 29	See Westpoint	58
Cobham, ● Albemarle N 22	⊙ 12c Ad	36
Cochran, Brunswick T 23	112c Sou	×
Coddyshore (4 miles e. of Templeton, S 25) Sussex	Petersburg, 5, 60, 112 Sou	×
Cody, Halifax T 18	Nathalie, 60 Sou	22
Coeburn, ● Wise S 5	⊙ 60t Sou	295
Coffee, ● Bedford Q 17	See Lynchburg	7
Cohoke, King William P 27	115l ▭Sou	18
Coke, (2½ miles s. w. of Whitemarsh, Q 28) Gloucester	Yorktown, 204	×
Coldharbor, (4 miles s. w. of Pole Green, P 26) Hanover	Ellerson, 12 Ad	×
Colemans Falls (5 miles w. of Bigisland, Q 17) Bedford	12f Ad	×
Coles, (mail to Alberene) Albemarle	12p ▭Ad	×
Coles Ferry, Charlotte S 20	Clarkton, 60 Sou	48
Coles Point, (4½ miles n. of Hague, N 28) Westmoreland	234	26
Colesville, Patrick U 14	Stuart, 30 Sou	18
Colina, Dinwiddie S 24	Reams Station, 5 ▭Sou	×
Colleen (3½ miles s. w. of Lovingston, O 19) Nelson	Montreal, 115 Sou	7
College Park, (3 miles n. w. of Lynchburg, R 18) Campbell	See Lynchburg	×
College Siding, (mail to East Radford) Pulaski	60k ▭Sou	×
Colley, Dickenson R 6	Cleveland, 60 Sou	×
Collierstown, Rockbridge P 17	Lexington, 8, 12 Ad., U. S	521
Collins Mill, Grayson U 11	Gossan, 60 ▭Sou	8
Collinsville, Frederick H 21	Winchester, 8, 43 Ad., U. S	×
Colmans, (mail to Suffolk) Nansemond	112a ▭Sou	×
Cologne, (3 miles n. of Plainview, O 27) King and Queen	See Westpoint	×
Colonial Beach, ● Westmoreland M 27	234	453
Colosse, (5 miles s. w. of Windsor Station, T 27) Isle of Wight	Windsor Sta., 60 Sou	×
Columbia, (mail to Arlington) Alexandria	175	×
Columbia, ● Fluvanna P 22	⊙ 12e Ad	216
Columbia Furnace, ● Shenandoah J 20	40	77
Colvinrun, ● Fairfax J 25	Vienna, 115 Sou	113
Comans Well, Sussex T 25	Stony Creek, 5 Sou	6
Comers Rock, Grayson U 10	Rural Retreat, 60 Sou	21
Comet, Isle of Wight S 27	Ivor, 60 Sou	×
Comfort (3½ miles e. of Stickleyville, T 3) Lee	Duffield, 163 Sou	×
Como, (3 miles s. of Spencer, U 15) Henry	Spencer, 30 Sou	×
Comorn, ● King George M 25	Fredericksburg, 90, 92 Ad	26
Compton (R. R. name *Dry Run*) Page K 21	60f ▭Sou	×
Concord Depot, ● Campbell R 18	⊙ 60d Ad., Sou	169
Conicville, Shenandoah J 20	Bowmans, 115 Sou	54
Conklin (5½ miles s. of Pleasant Valley, J 25) Loudoun	Herndon, 115 Sou	×
Conley, Southampton	Zuni, 60 Sou	×
Conrads Mills, Middlesex Q 29	202	×
Consent, Patrick U 14	Stuart, 30 Sou	×
Constoel, (mail to Danville) Pittsylvania U 17	See Danville	×
Contra, (3 miles n. of Carltons Store, P 26) King and Queen	Lester Manor, 115 Sou	×
Converse, (4 miles n. w. of Norfolk, T 29) Norfolk	See Norfolk	×
Cook (3 miles n. w. of Aral, T 12) Carroll	Sylvatus, 60 ▭Sou	×
Cooks, (mail to Durand) Greenesville	115p ▭Sou	×
Cooks Siding, (mail to Luray) Page	60f ▭Sou	×
Cool Spring, (mail to Fredericksburg) Spottsylvania	92 ▭Ad	×
Coolwell, (R. R. name *Mc Ivors*) Amherst Q 18	115b Sou	15
Coonseye, Wise S 4	Norton, 44, 60 Ad., Sou	×
Counsville, Bedford Q 16	Thaxton, 60 Sou	×
Cooper (1 mile n. e. of Locusthill, P 28) Middlesex	240	×
Cootes Store, Rockingham L 20	Broadway, [illegible] U. S	37

Va. 3.

TOWN. COUNTY.	INDEX.	RAILWAY, or, if not on a Railroad, nearest station.	EX.	POP.
Copeland, Nansemond	[illegible]	[illegible]	Sou	22
Copeland, (mail to Longdale) Bath	O 16	[illegible]	Sou	×
Copenhaven, (mail to Marion) Smyth		60l	Sou	×
Copperhill, Floyd	S 14	Fairlawn, 60	Sou	26
Copper Valley, Floyd	S 13	East Radford, 60	Sou	×
Coral, (mail to Wiehle) Fairfax		115d	Sou	×
Corbet (2½ miles n. of Nickelsville, T 5) Scott		Gate City, 163	Sou	×
Corbett, (mail to Pleasant [illegible]) Greensville		115p	Sou	×
Corbin, Caroline	M 2?	Fredericksburg 90, 92	Ad	10
Cordova, Culpeper	L 22	Culpeper, 12, 115	Ad., Sou	×
Corinth, (4 miles n. of Rural Retreat, T 10) Wythe		Rural Retreat, 60	Sou	×
Corleyville, Roanoke	R 15	Farland, 60	Sou	17
Cornland, Norfolk	U 29	Hickory, 58	Sou	36
Cornsville, Scott	T 5	Gate City, 163	Sou	×
Cornwall, Rockbridge	P 18	60h	Sou	27
Cosby, Orange		Unionville, 90		×
Cotman, (3½ miles s. of Fort Lee, Q 25) Henrico		Fort Lee, 12	Ad	×
Cotopaxi, (6 miles s. of Greenville, O 18) Augusta		60h	Sou	×
Cottage, (mail to Oceanview) Norfolk		57d		×
Coulson, (2½ miles n. of Woodlawn, U 11) Carroll		Gossan, 60	Sou	17
Council, (5 miles s. e. of Davenport, S 7) Buchanan		Finneys Siding, 60	Sou	
Counts (2½ miles w. of Dumps Creek, S 6) Russell		Carterton, 60	Sou	
Courtland, ● Southampton	U 26	115p	Sou	[illegible]
Covecreek, Tazewell	[illegible]	Tazewell, 60	Sou	
Covesville, ● Albemarle	O 20	115	Sou	67
Covington, 1 bank, ● Alleghany	O 15	12g, n	Ad	[illegible]
Cowans Depot, Rockingham	L 20	115	Sou	
Cowans Mills, Montgomery	[illegible]	Vickers Switch, 60	Sou	7
Cowardin, Bath	N 1?	Hot Springs, 12	Ad	
Cowart, (7 miles n. e. of Lottsburg, O 25) Northumberland		[illegible], 12	Ad	
Cowden, (mail to Alexandria) Alexandria		[illegible]	Sou	
Cox, (2½ miles e. of Slemp, U 3) Lee		Ollinger, 44	Ad	
Coyners Springs, (R. R. name *Webster*) ● Botetourt	R 15	60d	Sou	[illegible]
Crabbottom, Highland	N 16	See Harrisonburg		
Crabneck, (2 miles n. e. of Grafton, R 28) ● York		Oriana, 12	Ad	10
Crab Orchard, Lee	T 3	Ollinger, 44	Ad	[illegible]
Crabtree Siding (mail to Swords Creek) Russell		[illegible]	Sou	
Craddockville, Accomac	P 30	Painter, 55	Ad	7
Craft (mail to Hill Station) Scott		Hortons Summit, 163	Sou	
Craig City, Craig	Q 1?	[illegible]	Ad	
Craigs Creek, Craig	Q 15	*Given*, 12	Ad	
Craigs Mills, Washington	U 6	Abingdon, 60, 115	Sou	
Craigsville, ● Augusta	N 17	12d	Ad	79
Crandon, (1½ miles w. of Mechanicsburg, R 11) Bland		[illegible], 60	Sou	
Crane, (mail to Millboro Depot,) Bath	O 16	[illegible]	Ad	
Cranesnest, Wise		Norton, 44, 60	Ad., Sou	
Cranks, (3½ miles s. of [illegible]ters Store, O 22) Louisa		12	Ad	
Crawford, Franklin	T 1?	60	Sou	
Craven, (6 miles s. e. of Chase City, T 21) Mecklenburg		Chase City, 115	Sou	
Creeds, Princess Anne	U 3?	[illegible]	Sou	27
Cremona, Cumberland	P 2?	[illegible]	Sou	
Creola, (2½ miles n. e. of Collins Mill, U 11) Grayson		Gossan, 60	Sou	
Crest, (1½ miles s. of Mountain View, L 24) Stafford		Brooke, 92	Ad	
Creswell, Russell	[illegible]	St. Paul, 92	Ad	
Crewe, 1 bank ● Nottoway	R 2?	[illegible]	Sou	[illegible]
Crichton, Brunswick		Brodnax, 115	Sou	
Cricketthill, Mathews	Q 29	See Westpoint	Ad	[illegible]
Criders, Rockingham	K 19	Broadway, 115	Sou	
Criglersville, ● Madison	[illegible]	Somerset, 115	Sou	67
Crimora Station, ● Augusta	M 19	60h	Sou	78
Cripplecreek, (6½ miles s. w. of Ivanhoe Furnace, T 11) Wythe		60l	Sou	517
Crittenden, ● Nansemond	S 28	[illegible]		25
Critz, ● Patrick	T 14	30	Sou	[illegible]
Croaker, (4 miles [illegible] of Toano, Q 2?) ● James City		Toano, 12	Ad	[illegible]
Crobarger, (mail to [illegible]) Augusta		60l	Sou	
Crockett Depot, ● Wythe	T 1?	60	Sou	[illegible]
Crocket Springs, (3 miles s. of Alleghany Spring, S 14) Montgomery		Shawsville, 60	Sou	
Crofton, (3 miles s. e. of [illegible] Mills, O 21) Fluvanna		Keswick, 12	Ad	
Crookedrun, Culpeper	M 2?	Mitchell Station, 115	Sou	
Crosby, Campbell	S 9	Brookneal, 60	Sou	
Cross Junction, Frederick	H 2?	Winchester, 8, 43	Ad., U. S	[illegible]
Crosskeys, Rockingham	M 20	See Harrisonburg		[illegible]
Crossroads, Halifax	U 19	Clover, 115	Sou	12
Crouch, (16 miles s. of Tappahannock, O 27) King and Queen		Lester Manor, 115	Sou	
Crowspring, Chesterfield	Q 24	Bonair, 115	Sou	[illegible]
Croxton, Caroline	N 24	Rutherglen, 92	Ad	
Crozer, (mail to Allisonia) Wythe		60l	Sou	
Crozet, ● Albemarle	N 2?	12	Ad	116
Cruise, Patrick	U 1?	Stuart, 30	Sou	
Crump, (8 miles e. of Lahore, N 22) Amelia		Unionville, 90	Ad	
Crums, (4 miles s. of Waterville, I 22) Clarke		Wadesville, 8	U. S	
Cruzen, (mail to Waterford) Loudoun	H 24	Paeonian Springs, 115	Sou	
Crystal, (R. R. name *Irving*) Bedford	R 1?	60l	Sou	10
Crystalhill, Halifax	U 19	60h	Sou	47
Crystal Springs, (mail to Roanoke) Roanoke	R 15	60l	Sou	
Cubcreek, Charlotte	S 2?	Mossingford, 115	Sou	
Cuckoo, ● Louisa	O 2?	Pendleton, 12	Ad	18
Culpeper, 1 bank, ● Culpeper	L 22	12h, 15l	Sou	[illegible]
Cumberland, ● Cumberland	Q 2?	34d	Sou	119
Cumbow, Lee	T 2	Hubbard Springs, 44	Ad	13
Cumnor, King and Queen	P 27	Lester Manor, 115	Sou	28
Curdsville, Buckingham	Q 21	Dillwyn, 12	Ad	116
Curlew, (3 miles s. e. of Hicks Store M 24) Spottsylvania		Mineral, 90		
Currin, (8 miles n. of Riner [illegible]) Montgomery		Cambria, 60	Sou	
Curtis, Bedford	Q 17	Bedford City, 60	Sou	
Curve, (R. R. name *Big Stone Junction*) Giles	Q 12	10, 60k	Sou	10
Cuscowilla, Mecklenburg	U 21	Boydton, 115	Sou	
Cutalong, (3 miles w. of Vawters Store, N 23) Louisa		Trevilians, 12	Ad	
Cutler, (2½ miles s. e. of Balty, N 25) Caroline		Penola, 92	Ad	
Cuzco, (2 miles s. w. of Sulphur Mines, N 23) Louisa		Sulphur Mines, 12		
Cynthia, (4 miles w. of Slemp, U 3) Lee		Pennington Gap, 44	Ad	
Cypress Chapel, Nansemond	U 29	120		10

D

TOWN. COUNTY.	INDEX.	RAILWAY, or, if not on a Railroad, nearest station.	EX.	POP.
Dabneys, Louisa	P 2?	Maidens, 12	Ad	29
Daggers, ● Botetourt	P 16	Gala, 12	Ad	×
Dahlia, (3 miles s. of Skippers, U 24) Greenesville		Skippers, 5	Sou	×
Daisy, (2½ miles n. of Stevensville, P 27) King and Queen		Lester Manor, 115	Sou	×
Dalbys (3 miles s. of Bayview, R 30) Northampton		Cape Charles, 55	Ad	23
Dale Enterprise, Rockingham	L 19	See Harrisonburg		×
Daleville, ● Botetourt	Q 15	Cloverdale, 60	Sou	48
Dalzell, Campbell	R 18	Winfall, 60	Sou	×
Damascus, Washington	U 7	16d		×
Damon, Albemarle	O 20	Fabers Mills, 115	Sou	×
Daniel, ● Orange	N 22	Unionville, 90		×
Daniel (mail to Averett) Mecklenburg		115q	Sou	×
Danner, (mail to Staunton) Augusta		8h	U. S	×
Danripple, (5 miles w. of S. Boston, U 19) Halifax		S. Boston, 60, 115	Sou	×
Dan River, (mail to Danville) Pittsylvania	U 17	30a	Sou	×
Danton, Orange	N 2?	Saint Just, 90		×
Danville, 6 banks, ● Pittsylvania	U 17	30a, 115e, m, q	Sou	16,520
Danville, Mocksville & South Western Junction, (mail to Cascade) Pittsylvania	U 16	30a, b	Sou	×
Darden, (6 miles n. of Carrsville, U 27) Isle of Wight		Carrsville, 112	Sou	
Darlington Heights, ● Prince Edward	R 20	Pamplin City, 60	Sou	30
Darvills, Dinwiddie	S 2?	Fords Depot, 60	Sou	10
Dash, (3 miles n. w. of New Kent, Q 2?) New Kent		Tunstall, 115	Sou	
Datura, (1 miles n. e. of Viola, T 18) Pittsylvania		[illegible], 115	Sou	
Daugherty, Accomac	P 3?	Tasley, 55	Ad	[illegible]
Daughtry, (mail to Copeland) Nansemond		115p	Sou	
Davenport, Buchanan	S 7	Finneys Siding, 60	Sou	51
Davis, (mail to Raphine) Rockbridge	O 18	8h	U. S	
Davis, (mail to Ewington) Campbell		115	Sou	
Davis Mills, Bedford	R 17	Bedford City, 60	Sou	[illegible]
Davis Wharf, Accomac	P 31	Keller, 55	Ad	[illegible]
Dawn, (3 miles s. w. of Pond Eastern, O 25) Caroline		Doswell, 12, 92	Ad	16
Dawson, (P. O. name Tyler) Hanover	O 24	12	Ad	20
Dawson Mill, (mail to Esmont) Albemarle		12p	Ad	
Dawsonville, Greene	M 2?	Barboursville, 115	Sou	10
Daysville, Loudoun	I 2?	Sterling, 115	Sou	
Dayton, ● Rockingham	L 19	15	Ad	425
Deal, (mail to Drewryville) Southampton		115p	Sou	×
Deanes, (5 miles e. of Driver, T 28) Nansemond		5c, 115o	Sou	8
Dearborn, (12 miles n. w. of Riverville, Q 19) ● Amherst		Riverville, 12	Ad	×
Deatonsville, Amelia	R 22	Jetersville, 115	Sou	×
Debusk, Dickenson		Cleveland, 60	Sou	×
Decatur, (P.O. name Aqua) Rockbridge	O 1?	8h	U. S	
Deepcreek, ● Norfolk	T 29	Gilmerton, 60	Sou	338
Deepwater, (mail to Oceanview) Princess Anne	S 29	57b	Sou	×
Deerfield, Augusta	M 18	Buffalogap, 12	Ad	×
Deerrock, Nelson		Fabers Mills, 115	Sou	×
Dehaven, Frederick	H 21	Winchester, 8, 43	Ad., U. S	×
Dejarnette, (4 miles e. of Milford, N 25) Caroline		Milford, 92	Ad	×
Delaplane, ● Fauquier	J 23	115e	Sou	152
Delaware Park, (mail to Delaware) Southampton		112a	Sou	×
Delawares, Southampton	U 26	112a	Sou	7
Delay, (3½ miles s. w. of Sandyford, Q 16) Bedford		Thaxton, 60	Sou	×
Delcilsur, (7½ miles n. w. of Pennington Gap, T 3) Lee		Pennington Gap, 44	Ad	×
Delila, Halifax	U 18	Whitlock, 115	Sou	38
Dell, (3 miles s. e. of Springvalley, T 11) ● Grayson		Gossan, 60	Sou	8
Delos, (4 miles n. of Upper Zion, N 26) Caroline		Milford, 92	Ad	×
Del Ray, (mail to St. Elmo) Alexandria		170		×
Delton, Pulaski	S 12	60n	Sou	19
Democrat, (6 miles s. w. of Flagpond, U 3) Lee		Duffield, 163	Sou	×
Demonet, (1½ miles s. of Snickersville, I 23) Clarke		Roundhill, 115	Sou	×
[illegible] (of Amelia R 2?) Amelia		Amelia, 115	Sou	14
Denbigh, ● Warwick	R 28	Oriana, 12	Ad	59
Dendron, ● Surry	S 27	125		111
Denmark, Rockbridge	O 17	Rockbridge Alum Springs, 106		57
Denniston, Halifax	U 19	60q, 115q	Sou	22
Derby, Prince George	S 25	Petersburg, 5, 60, 172	Sou	×
Desha, (4 miles w. of Tappahannock, O 27) Essex		Penola, 92	Ad	×
Design, Pittsylvania	U 17	See Danville		16
Deskins, (5 miles s. of Grundy, R 7) Buchanan		Raven, 60	Sou	×
Detrick, (1½ miles [illegible] of Seven Fountains, K 21) Shenandoah		Woodstock, 115	Sou	×
Dew, (2 miles n. of Urbanna, P 23) Middlesex		See Westpoint		×
Dewey, (mail to [illegible]) Bedford		60d	Sou	×
Dewey, Wise	S 4	Norton, 44, 60	Ad., Sou	×
Dewitt, (P. O. name Pride) Dinwiddie	S 24	112c	Sou	×
Dexter, (5 miles w. of Cleveland, S 6, R. R. name *Kiser*) Russell		60l	Sou	×
Diamondgrove, Brunswick	T 23	Charlie Hope, 115	Sou	×
DianaMills, Buckingham	P 21	Arvonia, 12	Ad	×
Diascond, James City	Q 27	12a	Ad	×
Dickens, (3½ miles n. w. of Goochland, P 23) Goochland		Maidens, 12	Ad	×
Dickensonville, Russell	T ?	St. Paul, 60	Sou	53
Dickinson, (mail to Givens) Craig		12m	Ad	×
Dickinson, Franklin	T 16	Rockymount, 60, 115	Sou	38
Dido, (3½ miles s. e. of Owens, M 26) King George		234		8
Difficult, 3½ miles n. e. of Fairfax, J 25) Fairfax		Fairfax Station, 12, 115	Ad., Sou	7
Diggs (2 miles n. e. of Mathews, Q 29) ● Mathews		See Westpoint		×
Dilbeck (5½ miles [illegible] of Woodstock, J 21) Shenandoah		Woodstock, 115	Sou	×
Dillon, (mail to Indian Rock) Botetourt	Q 17	12l	Ad	
Dillon, (3 miles w. of Pruntys, U 15) Henry		Preston, 30	Sou	×
Dillons Mills, Franklin	S 15	Boone Mill, 60	Sou	63
Dillwyn, (R. R. name *Whitehall*) ● Buckingham	Q 21	12l	Ad	42
[illegible], (2½ miles n. of Jamesville, Q 30) Northampton		Exmore, 55	Ad	×
Dinguid, (4 miles s. e. of Mt. Athos, R 19) Campbell		Mt. Athos, 12	Ad	×
Dinwiddie, Dinwiddie	S 24	112c	Sou	53
Dipsey, Carroll		Monarat, 60	Sou	×
Dismal Swamp Canal, (mail to Gilmerton) Norfolk	T 29	60a	Sou	×
Dispatch, (mail to Quinton) New Kent	Q 26	115l	Sou	×
Dispatch, (3 miles n. w. of [illegible], Q 23) Powhatan		Mosleys Jc., 34, 115	Sou	×
Disputanta, ● Prince George	S 26	60a	Sou	94
Diston, Dinwiddie	T 25	Stonycreek, 5	Sou	×
Ditchley, (4 miles [illegible] of Garfield, K 26) Fairfax		115a	Sou	×
Dixie, (2½ miles w. of Cobbs Creek, Q 29) Mathews		See Westpoint		×
Dixondale, (3 miles n. of Wareneck, Q 28) Gloucester		See Westpoint		×
Doak, (5 miles s. e. of Saversville, T 8) Tazewell		Cedarbluff, 60	Sou	×
Dobyn, (4 miles s. e. of Nettleridge, T 14) Patrick		Critz, 30	Sou	×
Dodds, (2 miles n. of Hartwood, M 24) Stafford		Fredericksburg, 90, 92	Ad	×
Doddville, (3 miles n. of Bealeton, L 23) Fauquier		Bealeton, 115	Sou	×
Dodson, Patrick	T 14	*Prillamans Sta.*, 60	Sou	10
Doehill, Highland	M 17	Staunton, 8, 12, 116	Ad., U. S	106
Dogue, (6 miles s. e. of Lagrange, M 15) King George		Fredericksburg, 90, 92	Ad	×
Dolphin, (3½ miles w. of Smoky Ordinary, T 24) Brunswick		Edgerton, 115	Sou	×
Dominion, (3 miles n. of Whitlock, U 18) Halifax		Whitlock, 115	Sou	×
Domino, (6 miles n. w. of Pennington Gap, T 3) Lee		Pennington Gap, 44	Ad	17
Donaldsburg, (2½ miles n. w. of Midvale, O 18, R. R. name *Donald*) Rockbridge		[illegible]		
Dongola, (3 miles n. of Perkinsville, P 23) Louisa		Maidens, 12	Ad	
Dooms, Augusta	M 19	60h	Sou	
Dore, (mail to Pulaski City) Pulaski	S 12	60l	Sou	
Doran, (mail to Richlands) Tazewell		60l	Sou	
Dorcas, Augusta	M 19	Staunton, 8, 12, 116	Ad., U. S	
Dorchester, ([illegible] miles w. of Norton, S 4) ● Wise		Norton, 44, 60	Ad., Sou	
Dorset, Powhatan	Q 23	115	Sou	16
Dory, (4 miles s. of Airfield, U 26) Southampton		Airfield, 125		[illegible]
Doswell, ● Hanover	O 2?	12c, 92	Ad	
Dot, (7 miles e. of Jonesville, T 3) Lee		Ocoonita, 44	Ad	
Doublebridge, Lunenburg	S 21	Meherrin, 115	Sou	
Dougherty, (mail to Tacoma) Wise		60l	Sou	
Douglas, Lee	U 2	Ewing, 44	Ad	
Dover, ● Loudoun	J 24	Leesburg, 115	Sou	
Dover Mines, (R.R. name *Boscobel*) Goochland	P 23	12e	Ad	[illegible]
Dovesville, Rockingham	K 19	Broadway, 115	Sou	18
Downing, (mail to Front Royal) Warren	J 22	Front Royal, 60, 115	Sou	
Downings, (2 miles [illegible] of Farnham, N 28) Richmond		Penola, 92	Ad	
Doylesville, Albemarle	N 20	Mechum River, 12	Ad	[illegible]
Dragonville, King and Queen	P 27	Lester Manor, 115	Sou	
Drakes Branch, 1 bank, ● Charlotte	S 2?	[illegible]	Sou	[illegible]
Dranesville, ● Fairfax	J 2?	Sterling, 115	Sou	
Draper, Pulaski	S 1?	60	Sou	
Drapersville, Mecklenburg	U 2?	Chase City, 115	Sou	
Dreka, (1½ miles w. of Sanford, O 31) Accomac		Oakhall, 55	Ad	[illegible]
Drenn, (3 miles n. of Cold Spring, U 12) Carroll		Gossan, 60	Sou	
Drewry, (mail to [illegible]) Albemarle		12	Ad	
Drewrys Bluff, Chesterfield	Q 25	5, 115	Sou	7
Drewryville, ● Southampton	U ?	115	Sou	[illegible]
Driver, Nansemond	T 28	5, 115	Sou	10
Driver, (mail to Newmarket) Shenandoah		115	Sou	
Drummon, (3½ miles w. of Ripley Mills, Q 15) Craig		Craig City, 12	Ad	
Drummond, (mail to Suffolk) Nansemond	U 28	120		
Dry Branch, Pulaski	S 12	60k	Sou	
Drybridge, (R. R. name *Coalfield*) Chesterfield	Q 24	5, 115	Sou	
Dryburg, Halifax	U 20	Scottsburg, 115	Sou	7
Dryden, ● Lee	T 3	44	Ad	
Dryfork, ● Pittsylvania	U 1?	15	Sou	[illegible]
Dry Run, (P. O. name Compton) Page	K 21	60l	Sou	
Dublin, ● Pulaski	S 1?	60	Sou	257
Duff, (2½ miles e. of Clip, U 7) Washington		Abingdon, 60, 115	Sou	
Duffield, Scott	T 4	163	Sou	[illegible]
Dugspur, Carroll	T 12	Sylvatus, 60	Sou	28
Dugwell, (3 miles w. of Gogginsville, S 15) Franklin		Rockymount, 60, 115	Sou	×
Duke, (4 miles s. w. of Zanio, O 24) Louisa		Beaverdam, 12	Ad	×
Dukes, (mail to Churchland) Norfolk		115	Sou	×
Dulany, (3 miles s. of Broadshoals, S 13) Floyd		Cambria, 60	Sou	×
Dulce, (2½ miles s. of North Garden, O 20) Albemarle		North Garden, 115	Sou	×
Dumbarton, (R. R. name *Glenn*) Henrico	P 24	92	Ad	×
Dumfries, Prince William	L 25	Potomac, 92, 110	Ad	160
Dumpcreek, Russell	S 6	Cleveland, 60	Sou	15

Va. 4.

TOWN. COUNTY.	INDEX.	RAILWAY, or, if not on a Railroad, nearest station.	EX.	POP.
Dun, (7 miles e. of Waverly Station, S 26) Sussex		Waverly Station, 60, 115	Sou	8
Dunavant, (8 miles n. w. of Alrich, M 24) Spottsylvania		Alrich, 90	[illegible]	7
Dunbrooke, Essex	O 26	Penola, 92	[illegible]	×
Duncan, (mail to Portsmouth) Norfolk	T 29	59, 115n, r	[illegible]	×
Duncans, Floyd	T 13	East Radford, 60	[illegible]	14
Duncans Mills, Scott	T 4	Hortons Summit, 163	[illegible]	10
Dundee, Bedford	S 17	Lynch Sta., 115	[illegible]	25
Dungannon, Scott	T 5	Hortons Summit, 163	[illegible]	50
Dunlap, ● Alleghany	O 15	12g	[illegible]	79
Dunlop, (mail to Petersburg) Chesterfield	[illegible]	[illegible]	[illegible]	×
Dunn Loring, ● Fairfax		25	[illegible]	44
Dunnsville, ● Essex	O 27	[illegible]		118
Dunreath, (4 miles s. of Louisa, N 23) Louisa		Louisa, 12		×
[illegible]	I 20	Finneywood	[illegible]	×
[illegible]	I 24	115p	[illegible]	×
Durham Junction, (1 mile w. of Lynchburg, Q 18; mail to Lynchburg) Campbell		60m, r	[illegible]	
Durmid, Campbell	R 18	60e, 115e	[illegible]	21
Dutch, (3 miles s. w. of Amelia, R 2?) Amelia		[illegible]	[illegible]	×
Dutch Gap, (mail to Malvern Hill) Henrico		[illegible]	[illegible]	×
Duty, (7 miles e. of Buca, R 6) Dickenson		[illegible]	[illegible]	×
Dwale, (3 miles [illegible] R 5) Dickenson		Cleveland, 60	Sou	×
Dwight, (mail to Zuni) Isle of Wight		60a		
Dwina, Wise	S 5	60l	[illegible]	
Dyer Store, Henry	T 16	Stockton, 30	[illegible]	
Dyke, (mail to Alexandria) Fairfax		[illegible]		

E

TOWN. COUNTY.	INDEX.	RAILWAY, or, if not on a Railroad, nearest station.	EX.	POP.
Eagle Furnace, (mail to Cripplecreek) Wythe	T 10	Ivanhoe, 60	Sou	
Eaglerock, (R. R. name *Eagle Mountain*) ● Botetourt	Q 15	12l	[illegible]	[illegible]
Eakin, Craig	Q 1?	Craig City, 12	[illegible]	[illegible]
Eanes Crossroads, Brunswick	T 23	Charlie Hope, 115	[illegible]	
Earlehurst, (2½ miles n. of Sweet Chalybeate, P 14) Alleghany		Alleghany Station, 12	Ad	[illegible]
Earls, (5 miles w. of [illegible])		[illegible]		
Early, (5 miles n. w. of Hillsville, T 13) Carroll		Sylvatus, 60	[illegible]	
Earlygrove, Scott	U 6	*Benhams Station*, 163	[illegible]	
Earlysville, (3 miles s. e. of Advance Mills, M 21) Albemarle		[illegible]	[illegible]	[illegible]
Earmans Siding, (mail to Keezeltown) Rockingham		[illegible]		
Earnest, York	[illegible]	[illegible]	[illegible]	
East Alleghany, (mail to Alleghany Station) Alleghany		[illegible]	[illegible]	
East Bigstone Gap, (mail to Big Stone Gap) Wise	[illegible]	[illegible]	[illegible]	
Eastend, (½ mile n. of Fallschurch, J 26) ● Alexandria		[illegible]		
East End, (Sub-Station, Newport News P. O.) ● Elizabeth City		[illegible]		
East Glasgow, (mail to Balcony Falls) Rockbridge		[illegible]		
Eastham, Albemarle	[illegible]	[illegible]	[illegible]	
East Leake, Goochland	[illegible]	[illegible]	[illegible]	
East Lexington, Rockbridge	[illegible]	[illegible]	[illegible]	
East Radford, ● Montgomery	[illegible]	[illegible]	[illegible]	
East Richmond, (r. f. d. from Richmond) Henrico		[illegible]		
East Stonegap, (R. R. name *Powells*) Wise	[illegible]	[illegible]	[illegible]	
Eastview, Floyd	[illegible]	[illegible]	[illegible]	
Eastville, ● Northampton	[illegible]	[illegible]	[illegible]	
Eastville Station, Northampton	[illegible]	[illegible]	[illegible]	
Ebony, Brunswick	[illegible]	[illegible]	[illegible]	
Eckington, (4 miles n. e. of Winston, M 22) Culpeper		Winston, 115	[illegible]	
Eddy, Franklin	T 15	Ferrum, 60	[illegible]	
Edenburg, ● Shenandoah	K 20	40, 115n	[illegible]	[illegible]
Edgar, (1½ miles s. of Point Eastern, O 25) Caroline		[illegible]	[illegible]	
Edgehill, King George	[illegible]	[illegible]	[illegible]	
Edgerton, ● Brunswick	[illegible]	[illegible]	[illegible]	
Edgewater, Grayson	[illegible]	[illegible]	[illegible]	
Edgewood, ([illegible] of Bassetts, T 15) Henry		60	[illegible]	
Edinburg, Shenandoah		[illegible]		
Edith, Shenandoah	K 21	Edenburg, 8, 40	[illegible]	
Edmunds Store, Brunswick	T 25	Charlie Hope, 115	[illegible]	
Edna, (2 miles n. e. of St. Stephens Church, Q 25) King and Queen		Lester Manor, 115	Sou	
Edom, Rockingham	L 19	Linville, 8	U. S	
Edsalls, (mail to Lincolnia) Fairfax		[illegible]	[illegible]	
[illegible], (3½ miles [illegible] P 25) Henrico		[illegible]		
Effna, (2 miles e. of [illegible] Springs, S 10) Bland		Wytheville, 60	[illegible]	
Eggbornsville, Culpeper	L 22	Culpeper, 12, 115	[illegible]	
Eggleston, (R. R. name *Eggleston Springs*) ● Giles	R 12	60k	[illegible]	
Egmont, Mecklenburg	T 22	Southhill, 115	[illegible]	
Ego, Floyd	U 13	East Radford, 60	[illegible]	
Eheart, (3½ miles w. of Barboursville, N 22) Orange		Barboursville	[illegible]	
Ela, Scott	U 4	Gate City, 163	[illegible]	
Elam, (mail to Pamplin City) Prince Edward		[illegible]	[illegible]	
Elamsville, Patrick	T 14	Patrick Springs, 30	[illegible]	
Elba, (mail to Richmond) Henrico	[illegible]	[illegible]	[illegible]	
Elba, (R.R. name *Franklin Junction*) ● Pittsylvania	[illegible]	[illegible]	[illegible]	
Elbow, Powhatan	[illegible]	[illegible]	[illegible]	
Elcomb, (mail to [illegible]) Lunenburg	[illegible]	[illegible]	[illegible]	
Eldridges Mill, Buckingham	P 21	[illegible]	[illegible]	
Elect, (3½ miles n. e. of Axton, U 16) Pittsylvania		Axton	[illegible]	
Eley, (mail to Waverly Station) Sussex		[illegible]	[illegible]	
Elgin, (P. O. name [illegible]) Page	[illegible]	[illegible]	[illegible]	[illegible]
Elijah, Patrick	[illegible]	Stuart	[illegible]	
Elizabeth Park, (mail to Norfolk) Princess Anne	T 29	56a	[illegible]	
Elkcreek, ● Grayson	U 10	Wytheville, 60	[illegible]	[illegible]
Elk Garden, Russell	T 7	Honaker, 60	[illegible]	[illegible]
Elkhill, ● Goochland	[illegible]	[illegible]	[illegible]	
Elk Island, (mail to Island) Goochland		*Island*, 12	Ad	
Elko, Henrico	[illegible]	[illegible]	Ad	[illegible]
Elkrun, Fauquier	L 25	Midland, [illegible]	[illegible]	[illegible]
Elkspur, Carroll	U 12	Stuart, 30	Sou	
Elkton, ● Rockingham	M 20	15, 60h	Ad., Sou	[illegible]
Elkwood, (2 miles e. of Brandy Station, L 23) Culpeper		115a	Sou	
Ellendale, Smyth	T 9	Saltville, 60	Sou	[illegible]
Ellerson, ● Hanover	P 25	12e	Ad	
Ellett, (2 miles n. w. of Montgomery Springs R 13) Montgomery		Bigtunnel, 115	Sou	
[illegible] (miles [illegible] e. of Independence, [illegible]) [illegible]son		Gossan, 60	Sou	
[illegible]ston, ● Montgomery	[illegible]	[illegible]	[illegible]	[illegible]
Ellisville, Louisa	N 22	Trevilians, 12	Ad	[illegible]
Elmeria, Rockbridge	P 17	*Loch Laird*, 12, 60	Ad., Sou	
Elmington (R. R. name [illegible]) Nelson	[illegible]	115b	Sou	[illegible]
Elmo, Halifax	[illegible]	Paces, [illegible]	[illegible]	
Elmont, (3 miles [illegible]) P 24) Hanover		[illegible]	Ad	×
Elms, (6 miles s. of Disputanta, S 26) Sussex		Disputanta, 60	[illegible]	×
Elmwood, (3 miles s. of Greystone, T 16) Henry		Axton, 30	[illegible]	×
Elon, Amherst	Q 19	Bethel, 12	Ad	[illegible]
Elota, (2½ miles n. of Dugspur T 12) Carroll		Sylvatus, 60	[illegible]	×
Elsie, (2 miles n. e. of [illegible] Q 18) Amherst		[illegible]	[illegible]	×
Elvan, (2 miles n. w. of Lovettsville, H 24) Loudoun		[illegible]	[illegible]	×
Elway, (4 miles s. w. of Rosedale, S 7) Russell		Honaker, 60	[illegible]	×
Elwood, Nansemond	U 27	115	Sou	26
Emaus, Bedford	R 16	Bedford City, 60	Sou	×
Embrey, (2 miles n. w. of Pineview, L 24) Fauquier		Bealeton, 115	Sou	×
Emma, (mail to Bocock) Campbell	R 18	Bocock, 60	Sou	×
Emmerton, Richmond	O 28	Penola, 92	Ad	50
Emmetts, (2½ miles [illegible] of Tyler, N 24) Hanover		Beaverdam, 12	Ad	×
Emory, (mail to Skipwith) Mecklenburg		115k	Sou	×
Emory, ● Washington	[illegible]	60	Sou	88
Emporia, 1 bank, ● Greensville	[illegible]	Belfield, 5, 115	Sou	1,027
[illegible], Franklin	T 14	Ferrum, 60	Sou	8
Enfield, King William	O 25	Hanover, 12	Ad	76
Engleman, Rockbridge	O 17	Lexington, 8, 12	Ad., U. S	×
English, (3 miles n. e. of Gladehill, S 16) Franklin		155a		×
Enoch, Middlesex	P 29	Gladeni[illegible]	Sou	×
Enon, (2½ miles s. [illegible] P 22) Goochland		Elkhill, 12	Ad	8
Enonville, ● Buckingham	Q 21	Dillwyn, 12	Ad	14
Enterprise, Southampton	U 26	Courtland, 115	Sou	×
Eona, (3 miles s. w. of Hillsville, T 13) Carroll		Sylvatus, 60	Sou	×
Epes, Lunenberg		Blackstone, 60	Sou	×
Ephesus, (1½ miles s. w. of Otterhill, R 17) Bedford		Bedford City, 60	Sou	×
Epling, (6 miles n. w. of Newport, R 15) Giles		Pembroke, 60	Sou	×

Ad., Adams Ex. Sou., Southern Ex. U. S., United States Ex.

TOWN. COUNTY.	INDEX.	RAILWAY, or, if not on a Railroad, nearest station.	EX.	POP.
Epperly, (5 miles s. e. of Walcot, S 14) Floyd		Cambria, 60	Sou	×
Eppes, (mail to Bermuda Hundred) Chesterfield		34a	▭ Sou	×
Eppes Falls, (mail to Winterpock) Chesterfield	R 24	Winterpock, 34	▭ Sou	×
Epworth, (4 miles e. of Mangohick, O 25) King William		Hanover, 12	Ad	×
Era, Dinwiddie	S 23	Fords Depot, 60	Sou	13
Erald, (4 miles w. of Seville, M 21) Greene		Barboursville, 115	Sou	×
Erin Shades, Henrico	P 24	See Richmond		27
Esmont, ● Albemarle	O 20	12p	Ad	22
Essie, (4½ miles s. e. of Newbern, S 12) Pulaski		Dublin, 60	Sou	×
Esto, Henry		Ridgeway, 60	Sou	×
Ethel, (3½ miles n. of Warsaw, N 27) Richmond		Penola, 92	▭ Ad	×
Etlan, Madison				373
Etna Mills, King William	O 25	Hanover 12	Ad	56
Etter, Wythe	T 10	Wytheville, 60	Sou	15
Ettricks, (R. R. name *Pocahontas*) ● Chesterfield	R 25	5a, 112c	▭ Sou	1,000
Eubon, (3 miles n. of Plantersville, T 21) Lunenburg		Ft. Mitchell, 115	Sou	×
Eulalia, (5 miles e. of Taylors Store, S 16) Franklin		Wirtz, 60	▭ Sou	×
Eulalie (P. O. name Mc Raes) Cumberland	Q 21	34a	▭ Sou	25
Eura, (2½ miles w. of Luray, K 21) Page		Luray, 60	Sou	57
Eureka Mills, Charlotte	S 21	Keysville, 115	Sou	×
Evans Wharf, Accomac	P 31	Onley, 55a	Ad	8
Everets, ● Nansemond	T 28	See Suffolk		59
Evergreen, Appomattox	R 20	⊃ 60d	Sou	17
Evergreen Mills, Loudoun	I 24	Leesburg, 115	Sou	19
Everona (4 miles n. of Unionville, M 23) Orange		Unionville, 90		×
Evington, ● Campbell	R 18	⊃ 115c	Sou	37
Evol, (3 miles e. of Tweedys, R 19) Campbell		Rustburg, 60	Sou	×
Ewell, James City	R 27	12a	Ad	×
Ewing, ● Lee	U 1	⊃ 44	Ad	×
Exit, Nansemond	T 28	See Suffolk		17
Exmore, ● Northampton	P 31	⊃ 55a	Ad	58
Experiment (2 miles s. e. of Pleasant View, Q 18) Amherst		Amherst, 115	Sou	×
Ezell, Brunswick	U 23	Lawrenceville, 115	Sou	×
F				
Fabers Mills, ● Nelson	O 20	115b	Sou	44
Factory Mills, (mail to Dabneys) Louisa	O 23	Maidens, 12	Ad	×
Fagg, Montgomery	R 14	Bigtunnel, 60	▭ Sou	×
Fairfax, ● Fairfax	J 25	⊃ 150	Sou	373
Fairfax Station, (P. O. name Swetnam) Fairfax	J 25	⊃ 12b, 115a	▭ Ad., Sou	85
Fairfield, ● Rockbridge	O 18	8b	U. S	219
Fairoaks, Accomac	P 13	Onley, 55	Ad	117
F[illegible] Oaks, (mail to Seven Pines) Henrico	Q [illegible]	115	Sou	
Fairport, ● Northumberland	O 29	Penola, 92	▭ Ad	28
Fairview, Scott	U 3	Duffield, 163	Sou	37
Fairy, Grayson	U 10	Wytheville, 60	Sou	×
Falcon, (4 miles w. of Floyd, S 13) Floyd		Cambria, 60	Sou	×
Fallcreek Depot, ● Pittsylvania	U 17	⊃ 115c	Sou	10
Falling Springs, (P. O. name Ben) Alleghany	O 15	12n	Ad	12
Falls Church, ● Fairfax	J 26	⊃ 115d, 175	Sou	1,007
Falls Mills, ● Tazewell	R 10	⊃ 60r	Sou	282
Fallville, Grayson	U 10	Sansom, 60	▭ Sou	×
Falmouth, ● Stafford	M 25	240		431
Fa[illegible], Carroll	U 12	Sylvatus, 60	▭ Sou	14
Fancyhill, ● Rockbridge	R 17	Buffaloforge, 60	▭ Sou	31
Fanshaw, (2 miles n. of Montpelier, O 24) Hanover		Beaverdam, 12	Ad	×
Fantine, (2½ miles e. of Greystone, T 16) Pittsylvania		Axton, 30	Sou	×
Fariston, (2 miles n. of Eureka Mills, S 21) Charlotte		Keysville, 115	Sou	×
Farland, (R. R. name *Starkey*) Roanoke	R 15	60i	▭ Sou	×
Farmers, Pittsylvania		115g	▭ Sou	×
Farmers Fork, Richmond	O 27	Penola, 92	▭ Ad	×
Farmville, 1 bank, ● Prince Edward	R 21	⊃ 34a, 60d	Sou	2,471
Farnham, ● Richmond	O 28	Penola, 92	▭ Ad	118
Farr, Fairfax	K 25	Fairfax Station, 12, 115	Ad., Sou	21
Farrington, Hanover	P 24	Ashland, 92	Ad	10
Fa[illegible]s, (3 miles s. of Gladespring, T 8) Washington		Gladespring, 60	Sou	×
Fauquier Springs, ● Fauquier	K 23	Warrenton, 115	Sou	59
Favonia, (6½ miles n. w. of Wytheville, S 10) Wythe		Wytheville, 60	Sou	7
Favor, (3 miles s. of Powcan, O 27) King and Queen		Lester Manor, 115	Sou	12
Fawcettgap, ● Frederick	I 21	Winchester, 8, 43	Ad., U. S	×
Fayman, (mail to Landsdown) Prince William	L 24	Bristow, 115	Sou	×
Felden, (3½ miles s. of Worsham, R 21) Prince Edward		Farmville, 34, 60	Sou	×
Felicia, Franklin	S 16	Gladehill, 115	Sou	8
Felts, (6 miles n. of Worrells, U 26) Southampton		Pope, 115	Sou	×
Fendleys, (mail to Chesterfield) Chesterfield	Q 24	34a	▭ Sou	39
Fentress, ● Norfolk	U 29	56d	▭ Sou	×
Fergusonville, (2 miles n. e. of Crewe, R 22) Nottaway		Crewe, 60	Sou	×
Fergussons Wharf, ● Isle of Wight	S [illegible]	211, 224, 229	▭ Ad	×
Fer[illegible], ([illegible] of Wise, S 5) Wise		Norton, 44, 60	Ad., Sou	×
F[illegible], (mail to Atlee) Hanover		12e	▭ Ad	×
Ferrol, Augusta	N 18	12d	▭ Ad	×
Ferrum, Franklin	S 15	⊃ 60i	Sou	19
Festoon, (3 miles n. w. of Trammel Creek, S 5) Dickenson		Cleveland, 60	Sou	×
Fido, Scott	U 5	Hiltons, 163	Sou	×
Fields, Mecklenburg	U 21	Finchley, 115	▭ Sou	×
Fife, Goochland	P 22	Elkhill, 12	Ad	×
Figsboro, Henry	T 15	Martinsville, 30, 60	Sou	39
Fincastle, 1 bank, ● Botetourt	Q 15	Troutville, 60	Sou	652
Finchley, Mecklenburg	T 21	115q	▭ Sou	10
Finecreek Mills, Powhatan	P 23	Lee, 12	Ad	57
Finley, (3½ miles s. w. of Collins Mill, U 11) Grayson		Gossan, 60	▭ Sou	×
Finney, Accomac	P 31	Tasley, 55	Ad	23
Finneys Siding, (5 miles w. of Honaker, S 7) ● Russell		⊃ 60t	Sou	×
Finneywood, Mecklenburg	T 21	115k	Sou	×
Fishburne, (mail to Battlehill) Roanoke	R 15	60i	▭ Sou	×
Fisherman, (3 miles w. of Treakles, P 28) Lancaster		Treakles, 240		×
Fishers Hill, Shenandoah	J 21	115n	Sou	29
Fishersville, ● Augusta	N 19	⊃ 12d	Ad	226
Fitchetts, ● Mathews	Q 29	See Westpoint	Ad	27
Fitzhugh, Brunswick	T 24	Edgerton, 115	Sou	18
Fiveforks, (4½ miles n. w. of Tredway, R 20) Prince Edward		Prospect, 60	Sou	25
Fiveoaks, Tazewell	R 9	60t	Sou	10
Flagpond, Scott	U 3	Duffield, 163	Sou	×
Flanagans Mills, Cumberland	P 22	Columbia, 12	Ad	102
Flatridge, Grayson	U 10	Marion, 60	Sou	15
Flatrock, Scott	T 5	Mendota, 163	Sou	38
Flat Rock, (mail to Powhatan) Powhatan	Q 23	34a	▭ Sou	×
Flatrun, (5 miles s. e. of Lignum, M 23) Orange		Brandy Station, 115	Sou	×
Flat Top Yard, (mail to Yards) Tazewell	T 5	60r	▭ Sou	×
Flatwoods, Scott		St. Paul, 60	Sou	×
Fleenors (3 miles n. e. of Benhams, T 6) Washington		*Benhams Station*, 163	Sou	×
Fleet, (3 miles e. of Gladespring, T 8) Washington		Gladespring, 60	Sou	×
Fletcher, (2 miles n. of Hood, M 21) Greene		Elkton, 15, 60	Ad., Sou	×
Flint, Floyd	S 14	Cambria, 60	Sou	10
Flinthill, ● Rappahannock	K 22	Front Royal, 60, 115	Sou	337
Flippos, (mail to Welch) Caroline	N [illegible]	Guineys, 92	Ad	10
Flood, (mail to Evergreen) Appomattox		60d	▭ Sou	×
Floris, (1½ miles e. of Willard, J 24) Fairfax		Herndon, 115	Sou	×
Floyd, 2 banks, ● Floyd	T 13	Cambria, 60	Sou	402
Flumen, (2½ miles s. of Rockbridge Baths, O 17) Rockbridge		Timberridge, 8	U. S	×
Fly, (2½ miles n. e. of Vernonhill, T 19) Halifax		News Ferry, 115	Sou	×
Folly Mills, Augusta	N 18	8b	▭ U. S	16
Foneswood, Westmoreland	N 27	Fredericksburg, 90, 92	Ad	×
Fontella, Bedford		Colemans Falls, 12	Ad	×
Forbes, Buckingham	Q 20	*Appomattox*, 60	Sou	×
Forbes, (mail to Pittsville) Pittsylvania		115g	▭ Sou	×
Forbes, (mail to Goshen Bridge) Rockbridge	N 17	128		×
Ford, ● Dinwiddie	U 24	⊃ 60a	Sou	87
Fores Store, Appomattox	Q 20	*Appomattox*, 60	Sou	7
Forestburg, Prince William	L 24	Potomac, 92, 110	Ad	×
Forest Depot, ● Bedford	Q 17	⊃ 60d	Sou	21
Foresthill, Brunswick	T 24	Edgerton, 115	Sou	×
Forestville, Shenandoah	K 20	Mt. Jackson, 115	Sou	100
Forestville Station, (mail to Forestville) Shenandoah		115n	▭ Sou	×
Forkland, Nottoway	S 23	Blackstone, 60	Sou	×
Forks of Buffalo, Amherst	P 18	Amherst, 115	Sou	×
Forksville, Mecklenburg	T 22	Lacrosse, 102, 115	▭ Sou	×
Fork Union, ● Fluvanna	P 22	Bremobluff, 12	Ad	79
Formosa, (2½ miles e. of Randolph, T 20) Charlotte		Randolph, 115	Sou	×
Forney, (mail to Allisonia) Pulaski		60n	▭ Sou	×
Fort Blackmore, Scott	T 1	Hortons Summit, 163	Sou	200
Fort Defiance, ● Augusta	M 19	8b	U. S	56

Va. 5.

TOWN. COUNTY.	INDEX.	RAILWAY, or, if not on a Railroad, nearest station.	EX.	POP.
Fort Hoover, (2 miles n. e. of Singerglen, L 19) Rockingham		See Harrisonburg		15
Fort Lee, Henrico	Q 25	12a	▭ Ad	×
Fort Lewis, Bath	N 16	Millboro Depot, 12	Ad	×
Fort Mitchell, Lunenburg	T 21	115k	Sou	10
Fort Myer, ● Alexandria	J 26	175		331
Fortress Monroe, ● Elizabeth City	S 29	⊃ 12a, 37, 59, 204, 209, 212, 220, 229	Ad., Sou., U. S	314
Foster, (2 miles n. e. of North, Q 29) Mathews		See Westpoint		26
Fosters Falls, ● Wythe	T 11	⊃ 60n	Sou	49
Fostoria, Alexandria				×
Fostoria, (mail to Ballston) Fairfax		115d, 175	▭ Sou	×
Four Mile Run, (mail to Alexandria) Alexandria		170		10
Fowler, Washington	U 7	Abingdon, 60, 115	Sou	×
Fox, Grayson	U 10	Marion, 60	Sou	10
Foxes, (mail to Belfield) Sussex		5a	▭ Sou	×
Fox Mountain (P. O. name Jolletts) Page	L 21	60g	▭ Sou	×
Francisco, Craig	Q 14	Craig City, 12	Ad	10
Franconia, (mail to Garfield) Fairfax	K 26	110a	▭ Ad	×
Franklin, 1 bank, ● Southampton	U 27	⊃ 112a, 115p, 200	Sou	1,143
Franklin City, ● Accomac	N 31	⊃ 110b, 210	Ad	94
Franklin Junction, (P. O. name Elba) Pittsylvania	S 17	⊃ 115c, g	Sou	260
Franktown, ● Northampton	Q 31	Nassawaddox, 55	Ad	116
Fraser, (7 miles n. e. of Arlington, J 26) Alexandria		Arlington, 175		×
Fray, (7 miles n. e. of Winston, M 22) Madison		Winston, 115	Sou	×
Fred, (2 miles n. w. of Little River, T 13) Floyd		Cambria, 60	Sou	×
Fredericksburg, 2 banks ● Spottsylvania	M 25	⊃ 90, 92	Ad	5,068
Fredericks Hall, ● Louisa	O 23	⊃ 12c	Ad	42
Freedman, (mail to Arlington) Alexandria		115a	▭ Sou	×
Freeling, (3½ miles s. e. of Osborne Gap, R 5) Dickenson		Norton, 44, 60	Ad., Sou	×
Freeman, (1 mile n. of Totaro, T 24) Brunswick		115p	Sou	×
Freemans, (mail to Hampton) Elizabeth City		12a	▭ Ad	×
Freeport, Gloucester	Q 28	155a	Ad	35
Freeshade, ● Middlesex	Q 28	See Westpoint		83
Freestone, (mail to Woodbridge) Prince William		110a	▭ Ad	×
Free Union, ● Albemarle	N 21	Charlottesville, 12, 115	Ad., Sou	79
Frel'on, (mail to Richmond) Henrico		12a	▭ Ad	×
Frenches, (mail to Kimballton) Giles		10		×
French Hay, ● Hanover	P 25	Glenallen, 92	▭ Ad	×
Freshwater, Nelson				×
Friar, (2 miles n. w. of Lowestoft, P 18) Amherst		New Glasgow Depot, 115	Sou	×
Friedens, Rockingham	M 19	Mount Crawford, 115	Sou	×
Friendship, Washington	U 8	Abingdon, 60, 115	Sou	68
Friends Mission (2½ miles e. of Ararat, T 13) Patrick		Stuart, 30	Sou	43
Fritts, Lee	T 3	Pennington Gap, 44	Ad	×
Front Royal, 2 banks, ● Warren	J 22	⊃ 60f, 115b	Sou	1,005
Front Royal Junction, (mail to Front Royal) Warren	J 22	60f, 115e, h	▭ Sou	×
Frost, (3½ miles n. of Amissville, K 23) Rappahannock		Warrenton, 115		×
Fruitly, (3½ miles n. w. of Warren, P 20) Albemarle		Warren, 12		×
Fry, Henry	U 15	Preston, 30	▭ Sou	×
Fugates Hill, Russell	T 6	Mendota, 163	Sou	×
Fulks Run, Rockingham	K 19	Broadway, 115	Sou	×
Fulkerson, (mail to Hiltons) Scott	U 5	Hiltons, 163	Sou	×
Fuller, (3 miles e. of Mountcross, U 17) Pittsylvania		Danville, 6, 30, 115	Sou	×
Fullers Spur, (mail to Coeburn) Wise		60w	▭ Sou	×
Fulton Brick Yard, (mail to Richmond) Henrico		12a	▭ Ad	×
Furnace, Rockingham	M 21	60g	▭ Sou	86
Furnace, (mail to Alrich) Spottsylvania		90		×
Furnace No. 1, (mail to Furnace) Page		60g	▭ Sou	×
G				
Gainesboro, ● Frederick	H 22	Winchester, 8, 43	Ad., U. S	57
Gaines Crossroads, Rappahannock	K 22	Warrenton, 115	Sou	33
Gaines Mill, (r. f. d. from Richmond) Hanover		See Richmond		×
Gainesville, ● Prince William	K 24	115e	Sou	112
Gala, (R. R. name *Gala Water*,) ● Botetourt	P 16	12t	Ad	30
Galena, (mail to Staunton,) Augusta	N 18	Staunton, 8, 12, 116	Ad., U. S	×
Galts Mills, Amherst	Q 19	12t	Ad	×
Galveston, Pittsylvania	T 17	115c	▭ Sou	50
Gambetta, Carroll	U 11	60n	▭ Sou	10
Gambrill, (5 miles s. of Burkes Station, J 25) Fairfax		Burkes Station, 115	Sou	×
Gamma, (mail to Jonesville) Lee		Hubbard Springs, 44	Ad	×
Gapran, (2½ miles w. of Chambersville, I 22) Frederick		Winchester, 8, 43	Ad., U. S	×
Gap Store, Tazewell	S 8	Maxwell, 60	▭ Sou	10
Gardenia, (4 miles n. e. of Prospect, R 20) Prince Edward		Prospect, 60	Sou	×
Gardners, Russell	S 7	60t	▭ Sou	×
Garfield, (R. R. name *Windsor*) Fairfax	K 26	110a	▭ Ad	10
Gargatha, (4 miles s. of Mappsville, O 32) Accomac		Bloxom, 55	Ad	29
Garnett, (mail to Bothwell) Hanover	O 25	12e	▭ Ad	×
Garrett, Buckingham	P 21	Warren, 12	Ad	×
Garrisonville, Stafford	L 25	Brooke, 92	Ad	126
Garth, Albemarle	N 21	Charlottesville, 12, 115	Ad., Sou	×
Gary, (2½ miles s. of Oraloaks, T 22) Lunenburg		Southhill, 115	Sou	×
Garysville, Prince George	R 26	Petersburg, 5, 60, 230	Sou	52
Gasburg, (5 miles n. e. of Ebony, V 23) Brunswick		Brodnax, 115	Sou	23
Gaskins, Greenesville	U 23	Belfield, 5, 115	Sou	×
Gate City, 1 bank, ● Scott	W 5	⊃ 163	Sou	521
Gatewood, Spottsylvania	N 24	Tylers, 12	▭ Ad	×
Gauthier, (2½ miles n. of Wallace, U 6) Washington		Wallace, 60	Sou	×
Gaylord, Clarke	I 23	60f	Sou	24
Gays, (4 miles s. e. of Applegrove, O 23) Louisa		Pendleton, 12	Ad	×
Gays, (mail to Copeland) Nansemond		115p	▭ Sou	×
Gay Siding, (mail to Greenway) Nelson		12e	▭ Ad	×
Gayton, ● Henrico	P 24	126		×
Gee, (7 miles s. e. of Citypoint, R 25) Prince George		See Citypoint		×
Genito, Powhatan	Q 23	Dorset, 115	▭ Sou	44
Genoa, (3 miles s. of Fulksrun, K 19) Rockingham		Broadway, 115	Sou	×
Gent, (mail to Lebanon) Russell		Cleveland, 60	Sou	×
Gentry, (mail to Crozet) Albemarle	N 20	Crozet, 12	Ad	×
Georgel, (2½ miles s. w. of Coeburn, S 5) Wise		⊃ Coeburn, 60	Sou	×
Georges Mill, (2½ miles n. w. of Lovettsville, H 24) Loudoun		Purcellville, 115	Sou	29
Gera, (3 miles s. of Edgehill, M 26) King George		Fredericksburg, 90, 92	Ad	×
Gertie, Norfolk	U 29	Hickory, 56	▭ Sou	21
Gettys, (mail to Portsmouth) Norfolk		112a	▭ Sou	×
Getz, (8 miles n. w. of Moores Store, K 20) Shenandoah		Mt. Jackson, 115	Sou	4
Gholsonville, Brunswick	U 23	Charlie Hope, 115	Sou	15
Giant Mills, (mail to Rolla) Augusta	N 10	Rolla, 8	▭ U. S	×
Gibsons, (mail to Fort Lee) Henrico		12a	▭ Ad	×
Gibsons Station, (R. R. name *Wheeler*) Lee	C 1	44	▭ Ad	19
Gibsonville, Russell	T 6	Cleveland, 60	Sou	×
Gidsville, Amherst	P 19	Amherst, 115	Sou	10
Giffgaff, Charlotte	T 20	Randolph, 115	Sou	×
Gig, Lunenburg	T 22	Blackstone, 60	Sou	10
Gilbert, (P. O. name Priddys,) Albemarle	N 21	115b	Sou	×
Gillaspie, (2 miles w. of Wades, R 17,) Bedford		Evington, 115	Sou	×
Gillespie, (mail to Maxwell,) Tazewell		60t	▭ Sou	×
Gilliamsville, Buckingham	P 22	New Canton, 12	▭ Ad	12
Gills, (5 miles n. e. of Rice Depot, R 21) Amelia		Rice Depot, 60	Sou	×
Gills, (P. O name Autlers) Mecklenburg	T 21	115q	▭ Sou	10
Gilmerton, ● Norfolk	T 29	60a, 208	▭ Sou	18
Gilmerton Junction, (mail to Gilmerton) Norfolk		60a		×
Gilmores Mills, Rockbridge	P 17	12f	Ad	27
Girens, (mail to Vega) Craig	Q 14	12m	▭ Ad	×
Gladehill, ● Franklin	S 16	115g	Sou	36
Gladesboro, Carroll	U 12	Sylvatus, 60	▭ Sou	4
Glade Spring, 1 bank, ● Washington	T 8	⊃ 60t, m	Sou	304
Gladstone, ● Nelson	Q 19	⊃ 12e, f	Ad	27
Gladeville, Wise				511
Gladys, ● Campbell	S 19	⊃ 60e	Sou	116
Glasgow, ● Rockbridge	Q 16	⊃ 12f, 60h	Ad., Sou	267
Glass, (4 miles e. of White Marsh, R 28) Gloucester		Yorktown, 204		×
Glenair, (mail to Norfolk) Princess Anne		57a		×

TOWN. COUNTY.	INDEX.	RAILWAY, or, if not on a Railroad, nearest station.	EX.	POP.
Glenallen, ● Henrico	P 24	⊃ 92	Ad	131
Glenbrook, (2½ miles s. e. of Vale, J 25) Fairfax		Hunters Mills, 115, 170	▭ Sou	×
Glencarlyn, ● Alexandria	J 26	⊃ 115a	▭ Sou	×
Glendale, Henrico	Q 26	Elko, 12	Ad	42
Glendower, Albemarle	O 21	North Garden, 115	Sou	14
Glendoyle, Dinwiddie	S 24	Stony Creek, 5	Sou	8
Glenfall, (3 miles e. of Oakville, Q 19) Appomattox		*Appomattox*, 60	Sou	10
Glenford, (3 miles s. e. of Lindell, T 7) Washington		Abingdon, 60, 115	Sou	×
Glengyle, (mail to Glasgow) Rockbridge		12f	▭ Ad	×
Glenland, Pittsylvania	S 18	Motleys, 115	▭ Sou	10
Glenlyn, Giles	R 12	60k	Sou	39
Glenmore, Buckingham	P 20	Warren, 12	Ad	22
Glenns, Gloucester	P 28	See Westpoint		10
Glenora, Spottsylvania	N 23	Fredericks Hall, 12	Ad	×
Glenvar, (3½ miles e. of Singer, R 14) Roanoke		60k	▭ Sou	×
Glen Wilton, ● Botetourt	P 16	⊃ 12f	Ad	435
Glenwood, Rockbridge	T 17	Natural Bridge, 12, 60	Ad., Sou	×
Globe, King William	O 26	Hanover, 12	Ad	×
Glory, (5½ miles s. e. of Wolftown, M 21) Madison		Somerset, 115	Sou	×
Gloucester, ● Gloucester	Q 28	Yorktown, 206		147
Gloucester Point, Gloucester	R 28	206		79
Glove, (4 miles n. w. of Lunenburg, S 22) Lunenburg		Meherrin, 115	Sou	21
Goblintown, (6 miles s. of Dodson, T 14) Patrick		Bassetts, 60	[illegible]	
Goby, (2 miles w. of Osso, M 26) King George		Fredericksburg, 90 92	Ad	×
Godfrey, (5½ miles s. e. of Lignum, N 23) Culpeper		Brandy Station, 115	Sou	×
Goffs, Bedford	Q 16	Bedford City, 60	Sou	10
Gogginsville, Franklin	S 15	Rockymount, 60, 115	Sou	×
Golansville, Caroline	O 24	Rutherglen, 92	▭ Ad	20
Golddale, (2½ miles w. of Parker, M 23) Orange		Parker, 90		×
Golden Spring, Buchanan	Q 7	Raven, 60	▭ Sou	×
Goldhill, Buckingham	P 21	Wealthia, 12	▭ Ad	×
Goldsboro, (mail to Columbia,) Fluvanna		12e	▭ Ad	×
Gondola, (7 miles n. of Fords Store, U 25) Buckingham		*Appomattox*, 60	Sou	×
Goochland, ● Goochland	P 23	Maidens, 12	Ad	63
Goodall, Hanover	O 24	Ashland, 92	Ad	26
Goodes, ● Bedford	R 17	60d	▭ Sou	219
Goodes Ferry, Mecklenburg	U 22	Baskerville, 115	Sou	15
Goodloes, ● Spottsylvania	N 24	Guineys, 92	Ad	×
Goodman, (2 miles w. of Hollins, Q 15) Roanoke		Hollins, 60	Sou	×
Goods Mills, Rockingham	M 20	Port Republic, 60	Ad	114
Goodview, Bedford	R 16	Bedford City, 60	Sou	×
Goodwin, Spottsylvania	N 23	Fredericks Hall, 12	Ad	-
Goodwins Ferry, Giles	R 12	60k	▭ Sou	19
Goodwynsville, Dinwiddie	S 24	Stony Creek, 5	Sou	10
Gordonsville, ● Orange	N 22	⊃ 12c, h	Ad	603
Gore, (3½ miles n. w. of Hayfield, I 21) Frederick		Winchester, 8, 43	Ad., U. S	28
Goresville, (mail to Luckets) Loudoun	I 24	Leesburg, 115	Sou	-
Goshen Bridge, ● Rockbridge	O 17	⊃ 12d, 128	Ad	253
Gossan, Carroll	T 11	60n	▭ Sou	12
Gottlieb, (mail to Savedge) Surry		115r	▭ Sou	×
Government Siding, (mail to Wytheville) Wythe		60t	▭ Sou	×
Gouldin, Hanover	O 24	Ashland, 92	Ad	14
Grace, (2½ miles w. of Pungo, T 30) Princess Anne		Londonbridge, 56	▭ Sou	16
Gracepoint, (3½ miles s. e. of Kilmarnock, P 29) Lancaster		See Westpoint	Ad	×
Grady, (16 miles w. of Chatham, T 17) Pittsylvania		Chatham, 115	Sou	10
Grafton, ● York	R 28	*Oriana*, 12	Ad	79
Graham, 1 bank, ● Tazewell	R 10	⊃ 60r, t	Sou	1,554
Graham Furnace, (mail to Graham) Tazewell		60t	▭ Sou	×
Grahams Forge, Wythe	S 11	Max Meadows, 60	Sou	29
Grandy, (P. O. name Meredithville) Brunswick	T 23	112c	Sou	×
Grange Camp, (mail to Dunn Loring) Fairfax	J 25	*Wedderburn*, 115	▭ Sou	×
Grangeville, Accomac	P 31	Keller, 55	Ad	33
Granite, Chesterfield	Q 24	⊃ 115i	▭ Sou	547
Granite Springs, Spottsylvania	N 23	Mineral, 90		10
Grant, Grayson	U 9	Marion, 60	Sou	14
Grantland, Henrico	P 24	12e	▭ Ad	×
Grape, (1½ miles s. e. of Leemont, O 31) Accomac		Parksley, 55	Ad	17
Grapefield, Bland	R 10	Wytheville, 60	Sou	×
Graylawn, Nelson	O 19	Rockfish Depot, 115	Sou	15
Grassfield, Norfolk	T 29	See Portsmouth		6
Grassland, Orange	M 23	Unionville, 90		×
Grass Mead, (mail to Hunters Mills) Fairfax		170		×
Gratton, Tazewell	S 9	Tazewell, 60	Sou	10
Gravelhill, Buckingham	Q 21	Alpha, 12	▭ Ad	64
Gravel Spring, Frederick	I 21	Capon Road, 8	U. S	57
Graves Mill, Madison	L 21	Somerset, 115	▭ Sou	21
Gray, (mail to Drewryville) Southampton		115p	▭ Sou	×
Gray, (2½ miles s. of Hilda, T 25) Sussex		Hilda, 115	▭ Sou	14
Grayson, Carroll	T 11	60n	▭ Sou	29
Graysville, Floyd	S 14	Ferrum, 60	Sou	×
Greatbridge, (R. R. name *Princess Anne*) ● Norfolk	U 29	56	▭ Sou	128
Greatfalls, Fairfax	J 25	Vienna, 115	Sou	21
Great Outburst, (mail to Gossan,) Carroll	U 11	60n	▭ Sou	×
Greek, (2 miles n. w. of Peachbottom, U 11) Grayson		Gossan, 60	▭ Sou	×
Green, (P. O. name Dumbarton) Henrico		92	▭ Ad	-
Greenbackville, ● Accomac	N 32	Franklin City, 110	Ad	300
Greenbay, ● Prince Edward	S 31	⊃ 115i	Sou	54
Greenbush, (mail to Ac[illegible]) Accomac		[illegible]	Ad	×
Greencove, Washington	U 8	Abingdon, 60, 115	Sou	×
Greendale, Washington	T 7	Abingdon, 60, 115	Sou	×
Greendun, (2 miles e. of Vernonhill, T 19) Halifax		News Ferry, 115	Sou	×
Greenfield, Nelson	O 19	Afton, 12	Ad	15
Greengate, (mail to Solomons,) Henrico		[illegible]		
Greenlaws Wharf, King George	N 26	2[illegible]		
Greenlee, (mail to Natural Bridge) Rockbridge		⊃ 12f	Ad	×
Greenmount, Rockingham	L 19	See Harrisonburg		17
Greenplain, Greenesville	U 25	115p	▭ Sou	×
Green Point, (mail to Cobbs Creek) Mathews		See Westpoint		×
Greenspring Depot, Louisa	N 22	12e	▭ Ad	×
Green Valley, Bath	N [illegible]	[illegible]		
Greenville, ● Augu[illegible]	[illegible]	[illegible]		
Greenville Station, Aug[illegible]		[illegible]	Sou	
Greenway, Nelson	Q 19	12e	▭ Ad	×
Greenwich, Princess Anne	T 30	56a	▭ Sou	×
Greenwich, ● Prince William	K 24	Nokesville, 115	Sou	78
Greenwood Depot, ● Albemarle	[illegible]	[illegible]		[illegible]
Greers Siding, (mail to Redwood) Franklin		115g	▭ Sou	×
Greyburn, (2 miles n. w. of Moseley, Q 20) Buckingham		Wingina, 92	Sou	×
Greystone, Henry	T 16	Axton, 30	Sou	×
Gridley, (2½ miles w. of Rinkerton, K 20) Shenandoah		Mt. Jackson, 115	Sou	×
Griffinsburg, (2½ miles s. e. of Boston, L 22) Culpepper		Culpeper, 12, 115	Ad., Sou	×
Griffith, Bath	O 16	12d	▭ Ad	×
Grigsby, (3 miles n. e. of Edgehill, M 26) King George		Fredericksburg, 90, 92	Ad	26
Grimes, Frederick	H 22	Winchester, 8, 43	Ad., U. S	×
Grimstead, (1¾ miles n. of Crickethill, Q 29) Mathews		See Westpoint	U. S	×
Grinels, Middlesex	P 29	240		24
Grizzard, Sussex	T 2	115r	▭ Sou	8
Grizzle, (3 miles n. w. of Buca, S 6) Dickenson		Cleveland, 60	Sou	×
Groseclose, (4 miles w. of Rural Retreat, T 10) Smyth		⊃ 60t	Sou	×
Grosses, Smyth	U 8	Chilhowie, 60	Sou	14
Grotons, (2½ miles w. of Jenkins Bridge, N 32) Accomac		Oakhall, 55	Ad	×
Grottoes, ● Rockingham	M 20	⊃ 60h	Sou	700
Grove, York	R 28	⊃ 12a	Ad	×
Grovehill, Page	L 20	60f	Sou	53
Grubb, (mail to Crockett Depot) Wythe	T 10	60t	▭ Sou	×
Grundy, ● Buchanan	R 7	Raven, 60	Sou	200
Guilford, Accomac	O 31	Bloxom, 55	Ad	38
Guinea Mills, Cumberland	Q 21	McRaes, 34	▭ Sou	×
Guineys, (R. R. name *Guinea*) ● Caroline	N 24	⊃ 32	Ad	69
Gumspring, Louisa	O 2[illegible]	Maidens, 12	Ad	×
Gunshill, Dinwiddie	S 24	Churchroad, 60	Sou	27
Gunston, Fairfax	K 26	218, 234		8
Guy, (4 miles s. w. of Cuscowilla, U 21) Mecklenburg		Boydton, 115	Sou	×
Guyland, (mail to Tannerscreek) Norfolk		57a	▭ Sou	×
Guynn, ● Mathews	Q 29	Yorktown, 204		169
Gypsum, (3 miles n. w. of Valley View, T 9) Smyth		60m	Sou	×
Gypsy, (2½ miles n. w. of Swepson, U 22) Mecklenburg		Baskerville, 115	Sou	×
H				
Haddonfield, (5 miles n. e. of Pound, S 5) Wise		Norton, 44, 60, 133	Ad., U. S	×
Haden, Botetourt		⊃ 12f	▭ Ad	×
Hadensville, Goochland	O 13	Elkhill, 12	Ad	10
Hadlock, Northampton	P 31	Exmore, 55	Ad	88
Hagan, Lee	T 2	⊃ 44	Ad	×
Hagood, Patrick	T 15	Bassets, 60	Sou	×
Hague, ● Westmoreland	N 28	⊃ Fredericksburg, 90, 92	Ad	54

TOWN. COUNTY. INDEX.	RAILWAY, or, if not on a Railroad, nearest station.	EX.	POP.
Hagy, (mail to Meadowview,) Washington	60t	Sou	-
Hale, (mail to Haleford) Franklin	60t	Sou	-
Haleford, Franklin S 16	Hale, 60.	Sou	11
Hales Mill, Scott I 5	Gate City, 163	Sou	-
Halfway, Fauquier J 24	The Plains, 115	Sou	10
Hallsboro, ● Chesterfield Q 24	115l	Sou	26
Hallwood, ● Accomac O 32	55a	Ad	113
Halsey, (mail to Lynchburg) Campbell Q 18	60t	Sou	
Halsteads Point, ● York R 28	Lechall, 12	Ad	29
Hamburg, Shenandoah K 20	Bowmans, 115	Sou	26
Hamilton, ● Loudoun I 21	115d	Sou	364
Hamilton, (mail to Summit) Spottsylvania	92	Ad	
Hammet, (12 miles n. w. of Bedford City, R 17) Bedford	Bedford City, 60	Sou	-
Hampden Sidney, ● Prince Edward R 21	Farmville, 34, 60	Sou	331
Hampstead, King George M 26	Fredericksburg, 90, 92	Ad	28
Hampton, 3 banks, ● Elizabeth City S 29	12a, 37, 57b, 209	Ad., U. S.	[illegible]
Hancock, (mail to Grizzards) Sussex	115t	Sou	
Handsom, ● Southampton T 26	112a	Sou	18
Handy, (3 miles w. of Dan, T 15) Franklin	*Prillamans Sta.*, 60	Sou	×
Hanford, Mecklenburg T [illegible]	Chase City, 115	Sou	6
Hanger, (4 miles s. of Goldenspring, Q 7) Buchanan	Raven, 60	Sou	×
Hanover, ● Hanover P 25	2	Ad	113
Hansonville, Russell	Cleveland, 60	Sou	×
Happy Creek, Warren J 2?		Sou	×
Haran, Roanoke R 15	Salem, 60	Sou	8
Harborton, ● Accomac P [illegible]	Keller, 55	Ad	69
Hardenburg, Spottsylvania N [illegible]	12	Ad	×
Hardesty, Warren J 22	Happy Creek, 115	Sou	×
Hardie, (3 miles s. of Waters [illegible]) Henry	Waters, 59	Sou	×
Hardware, Fluvanna P [illegible]	12	Ad	×
Hardys Ford, Franklin R 16	Vinton, 60	Sou	14
Hargrove, (mail to Magnolia) Nansemond	41	Sou	
Harlam, (mail to Reams Station,) Dinwiddie	Reams Station, 5 ▭	Sou	×
Harless, (9 miles s. of Christiansburg, S 13) Montgomery	Cambria, 60	Sou	×
Harman, (4½ miles [illegible] of Baptist Valley, S 8,) Tazewell	Maxwell, 60	Sou	
Harmony, Halifax I 19	115q	Sou	
Harmony Village, Middlesex P 28	See Westpoint		56
Harnsberger, (mail to Elkton,) Rockingham	60a	Sou	
Harper, (mail to Delton,) Pulaski	60n	Sou	
Harpers Home, Brunswick S	Fords Depot, 60	Sou	
Harrell, (3 miles n. of Whaleyville, U 28) Nansemond	Whaleyville, 5	Sou	
Harris, Louisa N [illegible]	Fredericks Hall, 12	Ad	20
[illegible], (R. R. name *Harris fords*,) Amherst Q 18	115	Sou	10
Harrisonburg, [illegible] banks, ● Rockingham M 19	8b, 15, 115n	Ad., Sou., U. S.	3,521
Harris School, (mail to [illegible]) Goochland	12	Ad	
Harriston, Augusta M 20	60h ▭	Sou	43
Harrisville, Shenandoah J 21	Toms Brook, 115	Sou	21
Hartsock, (2 miles w. of Pt. Truth, T 6) Scott	Pt. Truth	Sou	
Hartwood, Stafford M 24	Fredericksburg, 90, 92	Ad	-
Harvest, (2½ miles w. of Rosehill, T 2) Lee	Rosehill	Ad	.
Harvey Mills, Warren I [illegible]	Front Royal, 60, 115	Sou	10
Hat, (2½ miles s. of Columbia Furnace, J 20) Shenandoah	Columbia Furnace, 40		
Hatcher, (6 miles n. of Cumberland, Q 22,) Cumberland	Cumberland, 34	Sou	×
Hatcreek, Campbell S 19	Brookneal, 60	Sou	15
Hatton, Albemarle P [illegible]	5	Ad	×
Haught, (3½ miles [illegible] of Prillamans, T 15,) Franklin	*Prillamans Sta.*, 60	Sou	8
Hawk, ● Cumberland	34	Sou	0
Hawkins Mills, (mail to Bolton,) Russell	Castlewood, 60	Sou	×
Hawkinstown, Shenandoah K 20	115	Sou	79
Haxall, (mail to Richmond) Henrico	5	Ad	
Hawlin, Rappahannock	Culpeper, 12, 115	Ad., Sou.	
Haycock, Floyd	[illegible], 60	Sou	
Hayes Store, ● Gloucester R [illegible]	Yorktown, 204		5
Hayfield, Frederick I [illegible]	Winchester, 8, 43	Ad., U. S.	9
Haymakertown, Botetourt Q [illegible]	Troutville, 60	Sou	11
Haymarket, ● Prince William K 2?	[illegible]	Sou	180
Haymond, (mail to Smithville) Charlotte	Drakes Branch, 115	Sou	
Haynesville, (2 miles n. e. of Farnham, O 28,) Richmond	Penola, 92	Ad	1?
Haysi, Dickenson	Finneys Siding, 60	Sou	.
Haywood, Madison L 22	Culpeper, 12, 115	Sou	
Hazelspring, Washington T 7	[illegible]	Sou	
Headquarters, (2 miles [illegible] of Hamburg, J 20) Shenandoah	Bowmans, 115	Sou	
Headwaters, Highland M 16	Staunton, 8, 12, 116	Ad., U. S.	65
Healing Springs, ● Bath N 15	Hot Springs, 12	Ad	57
[illegible], Norfolk I 30	[illegible], 56	Sou	.
Heathsville, ● Northumberland O 29	Penola, 92	Ad	224
Hebron, Dinwiddie R 23	60a ▭	Sou	17
Hedge, (mail to Hurley) Buchanan	Doran, 60	Sou	×
[illegible], (10 miles w. of Hayfield, I 21) Frederick	Winchester, 8, 43	Ad., U. S.	×
Helena, (2 miles [illegible] of Dundee, S 17) Bedford	Bedford City, 60	Sou	×
Helms, Franklin S 17	Boone Mill, 60	Sou	54
Hematite, Alleghany O 14	12	Ad	×
Hematite, (mail to Foster Falls) Wythe	60n	Sou	×
Hendricks Store, Bedford			11
Henry, (mail to Prillamans) Henry T 15	60	Sou	×
Hepners, (3 miles n. w. of Moores Store, J 20) Shenandoah	Mt. Jackson, 115	Sou	×
Hera, (3 miles s. e. of Oliverville, S 22) Nottoway	Burkeville, 60, 115	Sou	×
Herald, (7 miles n. of Coeburn, S 5) Wise	Coeburn, 60	Sou	×
Herbert, Princess Anne	See Norfolk		7
Herbert Springs, (mail to Arcturus) Fairfax	17		×
Hermitage, Augusta N 19	Waynesboro, 12	Ad	7
Hernando, (6 miles s. of Naffs, S 15) Franklin	Boone Mill, 60	Sou	^
Herndon, ● Fairfax J 2?	115d	Sou	692
Herndon Heights, (mail to Herndon) Fairfax	15d	Sou	×
Hewitts, (mail to Kempsville) Princess Anne T 30	56	Sou	×
Hewlett, ● Hanover O 24	12	Ad	59
Hickman, Franklin S 17	Rockymount, 60, 115	Sou	26
Hickory, (R. R. name *Hickory Ground*,) ● Norfolk U 29	56d	Sou	37
Hickory Fork, (mail to White Marsh,) Gloucester	Yorktown, 204		×
Hickorygrove, Prince William J 24	Haymarket, 115	Sou	×
Hickory Hill, (mail to Charlottesville,) Albemarle N 21	15h	Sou	×
Hicks Store, Spottsylvania M 21	Fredericksburg, 90, 92	Ad	×
Hicksville, Bland R 10	Wytheville, 60	Sou	25
Hicks Wharf, ● Mathews Q 29	Yorktown, 204		196
Hicksons, (mail to Lynchburg,) Campbell	60t	Sou	×
Higgins, (3 miles s. e. of Meadow Creek, U 11,) ● Grayson	Gossan, 60	Sou	×
High Bridge, (mail to Rice Depot,) Prince Edward R 21	60d	Sou	×
Highgate, Surry S 27	Surry, 125		13
Highland, (mail to Howardsville,) Nelson P 20	12c	Ad	×
Highland Springs, (r. f. d. from Richmond) Henrico	See Richmond		×
Highpeak, Franklin S 1?	Rockymount, 60, 115	Sou	10
High Rock, (mail to Patterson,) Wythe	Patterson, 60	Sou	×
Hightown, Highland M 16	Staunton, 8, 12, 116	Ad., U. S.	29
Hilda, Sussex T 25	115r	Sou	×
Hildebrand, (3½ miles n. of Fishersville, N 19) Augusta	Fishersville, 12	Ad	×
Hillandale, Charlotte S 20	Keysville, 115	Sou	×
Hillgrove, Pittsylvania S 18	Hurt, 115	Sou	46
Hillsboro, ● Loudoun I 21	Purcellville, 115	Sou	131
Hill Station, (1½ miles e. of Rye Cove, T 4) Scott	Hortons Summit, 163	Sou	×
Hillsville, 1 bank, ● Carroll T 13	Sylvatus, 60 ▭	Sou	337
Hilo, (2 miles s. w. of Parnassus, M 19) Augusta	Staunton, 8, 12, 116	Ad., U. S.	×
Hiltons, Scott U 5	⊙ 163	Sou	25
Hinckle, (4 miles w. of Ungers Store, W. Va.,) Frederick	Winchester, 8, 43	Ad., U. S.	×
Hinesville, (4 miles s. w. of Whitmell, U 17) Pittsylvania	See Danville		×
Hinnom, Westmoreland			×
Hinton, Rockingham L 19	See Harrisonburg		×
Hitch, (3 miles s. e. of Linden, J 22) Fauquier	Linden, 115	Sou	28
Hitchcock, (R. R. name *Hitchcock Mill*) Greenesville U 24	115p, s	Sou	×
Hitchcock Branch Junction, Greenesville T 21	115p, s	Sou	×
Hitchcock Mill, Greenesville U 24	115q	Sou	×
Hitesburg, (2 miles e. of Redbank, U 20) Halifax	S. Boston, 60, 115 ▭	Sou	×
Hively, (10 miles n. of Warm Springs, N 16) Bath	Hot Springs, 12	Ad	×
Hixburg, Appomattox R 20	Pamplin City, 60	Sou	15
Hoadly, (6½ miles n. w. of Woodbridge, K 25) Prince William	Woodbridge, 110 ▭	Ad	×
Hobbs, (mail to Lawrenceville,) Brunswick	Lawrenceville, 115	Sou	×
Hobson, (2 miles s. w. of Crittendens, S 28) Nansemond	See Suffolk		19

TOWN. COUNTY. INDEX.	RAILWAY, or, if not on a Railroad, nearest station.	EX.	POP.
Hobson, (mail to Swordscreek) Tazewell	60t	Sou	×
Hockman, (mail to Graham) Tazewell	60t	Sou	×
Hocketts, (mail to Hubbards Springs,) Lee	11	Ad	×
Hodges, Campbell	Gladys, 60	Sou	×
Hodges Ferry, Norfolk I 30	56s	Sou	11
Hogan, (mail to Pittsville) Pittsylvania	115g ▭	Sou	×
Hoges Store, Giles R [illegible]	*Big Stony Junction*, 10, 60 ▭	Sou	×
Holcombs Rock, Bedford Q 18	12f	Ad	21
Holdcroft, (8 miles s. of Lanexa, Q 26,) Charles City	Lanexa, 12	Ad	10
Holladay, Spottsylvania N [illegible]	Sulphur Mines, 122		×
Holland, ● Nansemond U 2?	115p	Sou	33
Holliday, (mail to Hewlett,) Hanover	12	Ad	
Hollins, ● Roanoke Q 1?	10	Sou	329
Hollins Institute, (mail to Cloverdale) Botetourt	Cloverdale, 60, 148	Sou	×
Hollow, (mail to Durmid) Campbell	60e ▭	Sou	×
Holly, Chesterfield R 2?	[illegible], 34	Sou	×
Holly, (mail to Edgerton) Brunswick		Sou	×
Hollybrook, Bland R 11	Dublin, 60	Sou	7
Hollydale, Lunenburg T 22	South Hill, 115	Sou	×
Hollywood, (3½ miles s. of [illegible] Store, Q 20,) Appomattox	*Appomattox*, 60	Sou	×
Holmhead, (4 miles n. w. of Columbia, P 22) Fluvanna	Columbia, 12	Ad	×
Holstein Mills, Smyth T 9	Marion, 60	Sou	×
Holston, (mail to Marion,) Smyth	60	Sou	×
Holston, Washington T [illegible]	Abingdon, 60, 115	Sou	88
Holston Bridge, ● Scott T [illegible]	Gate City, 163	Sou	30
Homeland, Culpeper L [illegible]	Culpeper, 12, 115	Ad., Sou	×
Homer, 2 miles s. w. of [illegible] Hill, T 6) Russell	Mendota, 163	Sou	
Homeville, Sussex S [illegible]	115	Sou	
Homewood, Surry R [illegible]	[illegible]		
Honaker, ● Russell S [illegible]	60	Sou	
Honest, Northumberland	[illegible]	Ad	
Honeyville, Page L 21	Luray, 60	Ad	
Hood, Madison M 21	Somerset, 115	Sou	
Hooes (2½ miles e. of Owens, M 26) King George	Fredericksburg, 90, 92	Ad	
Hoover, (7 miles s. w. of Cootes Store, L 20) Rockingham	Broadway, 115	Sou	[illegible]
Hopeful, Louisa O [illegible]	Beaverdam, 12	Ad	[illegible]
Hope Mills, Page K [illegible]	Luray, 60	Ad	[illegible]
Hopeside, Northumberland O 2?	Penola, 92	Ad	[illegible]
Hopeton, (5 miles s. w. of [illegible]ville, O 32, R. R. name [illegible]) Accomac		Ad	
Hopeville, Greenesville T [illegible]	[illegible], 115	Sou	
Hopkins, Accomac			
Hopper, Henry T [illegible]	[illegible]	Sou	
Hopyard, (3 miles s. e. of [La]grange, M 25) King George	90		
Horeb, Bedford R [illegible]	Bedford City, 60	Sou	[illegible]
Horners, Westmoreland N 27	Fredericksburg, 90	Ad	
Horntown, ● Accomac N 32	Newchurch, 55	Ad	
Horse Pasture, Henry T [illegible]	[illegible], 60	Sou	
Horseper, Tazewell	Tazewell, 60	Sou	
Horsey, ● Accomac	Oak Hall, 55	Ad	
Horton, (mail to [illegible]) Botetourt			
Hortons Summit, Scott	163	Ad	
Hostetters, (mail to Portsmouth,) Norfolk			
Hot Springs, ● Bath N [illegible]			
[illegible], (mail to Woodstock) Shenandoah	60		
Houchins, (mail to [illegible]) Montgomery	60		
Houston, 2 banks, ● Halifax T [illegible]	60	Sou	[illegible]
Howards Neck, (mail to Pemberton,) Goochland			
Howardsville, ● Albemarle	12	Ad	[illegible]
Howell, (6½ miles w. of Patrick Springs, U 14,) Patrick	Stuart		
Howertons, Essex O 17	Lester Manor, 115	Sou	-
Howerys, Floyd S [illegible]	[illegible], 60	Sou	
Howlett, (3 miles n. of Spout Oaks, Q 19) Appomattox	Concord Depot, 60	Sou	
Hubard, Buckingham		Ad	11
Hubbard Springs, Lee	11	Ad	
Huddleston, Alleghany O [illegible]	[illegible]	Ad	
Huddleston, (mail to Sitlington) Bath			
[illegible], Mathews Q 2?	Yorktown, 204		[illegible]
Hudibras, (1½ miles n. of Port Conway, M 26,) King George	Fredericksburg, 90, 92	Ad	1
Hudson Mill, Culpeper L [illegible]	Culpeper, 12, 115	Ad., Sou	
Hueys Mine, (mail to Gossan) Carroll		Sou	
Huffman, Craig Q [illegible]	[illegible], 60	Sou	
Huffville, Floyd S [illegible]	[illegible]	Sou	
Hugh, (5 miles w. of Wyliesburg, T 20) Charlotte	Randolph, 115	Sou	
Hughes River, Rappahannock L [illegible]	Culpeper, 12, 115	Ad., Sou	
Hughesville, Loudoun I [illegible]	Purcellville, 115	Sou	[illegible]
Huguenot, Powhatan Q 24	Vinitaville, 12	Ad	10
Hull, (3 miles s. of New Hampden, L 16) Highland	Staunton, 8, 12, 116	Ad., U. S.	×
Hume, ● Fauquier K 23	Markham, 115	Sou	143
Hundley Springs, (4 miles w. of Chap, R 20) Appomattox	*Appomattox*, 60	Sou	×
Hunslet, (mail to Brook Hill) Henrico P 25	12 ▭	Ad	×
Hunter, (3 miles s. w. of Nettleridge, U 14) Patrick	Critz, 60	Sou	
Hunter Hall, Franklin T 1?	Ferrum, 60	Sou	
Hunters, (mail to Mt. Vernon on the Potomac) Fairfax	170		
Hunters Gap, (mail to Jonesville) Lee	Ocoonita, 44	Ad	
Hunters Lodge, Fluvanna O 22	Columbia, 12	Ad	[illegible]
Hunters Mills, Fairfax I 25	115, 19	Sou	
Hunters Mills, (mail to Occupacia) Essex	Penola, 92 ▭	Ad	×
Huon, (3½ miles s. w. of Green Spring Depot, N 22) Louisa	Green Spring Depot, 12	Ad	
Hupp, Rockingham I 20	Newmarket, 115	Sou	
Hurley, (10 miles n. w. of Goldenspring, Q 7,) Buchanan	Doran, 60	Sou	
Hurst, (mail to Reed Island,) Pulaski	60		
Hurt, Pittsylvania S 17	115	Sou	[illegible]
Hurts Siding, (mail to Raven,) Russell	60t ▭	Sou	×
Hurtsvile, (4 miles n. e. of Hixburg, R 20,) Appomattox	Pamplin City, 60	Sou	[illegible]
Hutters, (mail to Lynchburg) Campbell	60	Sou	
Hyacinth, Northumberland	Mundy Point, 54		×
Hybla, (6 miles n. w. of Palls, P 26,) King William	Lester Manor, 115	Sou	
Hyco, ● Halifax U 19	South Boston, 60, 115	Sou	
Hydraulic, (2½ miles n. of Garth, N 20,) Albemarle	Charlottesville, 12, 115	Ad., Sou	15
Hylas, (4 miles s. w. of Farrington, P 24,) Hanover	Ashland, 92	Ad	
Hytersgap, Washington T 7	Abingdon, 60, 115	Sou	[illegible]
I			
[illegible], (5 miles e. of Merrypoint, P 28) Lancaster	Merrypoint, 240		×
Ibex, Dickenson	Norton, 40, 60, 138	Ad., Sou	×
Ida, Page L 21	Luray, 60	Ad	×
Idaho, (mail to King William,) King William	Lester Manor, 115	Sou	×
Ideal, (3 miles s w. of Sparta, N 25) Caroline	Milford, 92	Ad	×
Idem, Amherst Q 18	Amherst, 115	Sou	×
Igo, (3½ miles n. of Comorn, M 25,) King George	Fredericksburg, 90, 92	Ad	-
Ilda, (3 miles e. of Fairfax, J 2?) Fairfax	Fairfax Station, 12, 115	Ad., Sou	
Inca, (5 miles s. of Boydton, U 21,) Mecklenburg	Boydton, 115	Sou	.
Independence, ● Grayson U 10	Gossan, 60	Sou	[illegible]
Independent Hill, Prince William K 25	Bristow, 115	Sou	[illegible]
Index, (1½ miles w. of Rollinsfork, M 26) King George	Fredericksburg, 90, 92	Ad	
Indian Camp Washer, (mail to Austinville,) Wythe	60	Sou	
Indiancreek, Norfolk U 29	56d	Sou	[illegible]
Indianneck, King and Queen O 26	Penola, 92	Ad	[illegible]
Indianrock, ● Botetourt Q 1?	12	Ad	52
Indiantown, Orange M 2?	[illegible], 90		[illegible]
Indian Valley, Floyd T 13	East Radford, 60	Sou	[illegible]
Indika, (4 miles e. of Windsor Station, T 27,) Isle of Wight	Windsor Station, 60	Sou	8
Inez, (2 miles n. w. of Dabneys, P 2?) Louisa	Maidens, 12	Ad	×
Inge, (4 miles n. e. of McFarlands, S 2?) Lunenburg	Blackstone, 60	Sou	×
Ingham, (P. O. name Stevens) Page L 21	60t	Sou	×
Ingle, Pulaski S 1?	New River Depot, 60	Sou	×
Inglewood, (mail to Antelope,) Rockingham M 20	15 ▭	Ad	×
Ingram, ● Halifax T 18	Paces, 115	Sou	14
Inlet, (3 miles w. of Brandy Station, L 23,) Culpeper	115	Sou	×
Inman, Wise T 1	163	Sou	×
Ino, (3 miles n. e. of Carltons Store, P 27) King and Queen	Lester Manor, 115	Ad	×
Interior, Giles Q 12	10		56
Intermont, (mail to Bigstone Gap) Wise T 1?	9		×
Invermay, Mecklenburg U 22	South Hill, 115	Sou	×
Inverness Inn, (mail to Virginia Beach) Princess Anne	56d	Sou	×
Iolia, (R. R. name *Poole*) Dinwiddie R 21	60t	Sou	18

TOWN. COUNTY. INDEX.	RAILWAY, or, if not on a Railroad, nearest station.	EX.	POP.
Iraville, (1½ miles n. w. of Loretto, N 26) Essex	Fredericksburg, 90, 92	Ad	×
Irby, Nottaway S [illegible]	Blackstone, 60	Sou	10
Irene, Loudoun I 2?	Paeonian Springs, 115	Sou	×
Irisburg, Henry U 16	Stockton, 60	Sou	21
Irishcreek, Rockbridge O 1?	Vesuvius, 60	Sou	×
Iron Cave, (mail to Clifton Forge) Alleghany O 16	Clifton Forge, 12	Ad	×
Ironclad, (mail to Gloucester) Gloucester Q 28	See Westpoint		×
Irondale, Richmond	240	Sou	×
Irongate, ● Alleghany O 15	⊙ 12f	Ad	392
Iron Mountain, (P. O. name Mallow) Alleghany P 14	12a	Ad	30
Ironside, Henry [illegible]	[illegible], 60	Sou	22
Ironville, (P. O. name Ridgemont) Bedford P [illegible]	60	Sou	25
Irving (P. O. name [illegible]) Bedford	60	Sou	10
Irvington, (3 miles n. w. of White Stone, P 29) ● Lancaster	See Westpoint		167
Irwin, ● Goochland P [illegible]	12	Ad	11
Isaac, Southampton T [illegible]		Sou	×
Isham, Lunenburg	Blackstone, 60	Sou	×
Isis, (1½ miles s. e. of Dungannon T 5,) Scott	St. Paul, 60	Sou	7
Island, Goochland P [illegible]	12	Ad	23
Islandford, (2 miles n. of [illegible], N 20,) Rockingham			5
Island Switch, (mail to Lynchburg) Campbell	12		×
Island Yard, (mail to Lynchburg,) Campbell	12		×
Isle of Wight, Isle of Wight T 23	Windsor Station, 60	Sou	26
Issequena, Goochland P 24	12	Ad	×
Italy, (mail to Falls Mills) Tazewell	60		×
Itata, (7 miles s. of Surry, R 27,) Surry	Surry, 125		7
Ivanhoe, ● Wythe T 10			146
Ivondale, (4 miles s. w. of Farnham, N 28,) Richmond	Lester Manor, 115		
Ivor, (15 miles e. of Waverly Station, S 26,) ● Southampton			
Ivy Depot, ● Albemarle			
Ivyview, (4 miles s. w. of Rodden, T 18,) Halifax	Houston, 60	Sou	
J			
Jacks Mill, Floyd S 21	[illegible], 60		8
Jackson, Louisa O 23	Beaverdam, 12		×
Jackson, (mail to Fran[illegible]) [illegible]hampton			×
Jacksondale, Princess Anne			17
Jacksons Ferry, (mail to Fosters Falls) Wythe T 25	60n		×
Jacobsville, (3 miles s. e. of Motleys, S 17) Pittsylvania	Motleys, 115		×
Jadwyn, (1 mile s. e. of Alonzaville, J 20) Shenandoah	Woodstock, 115		×
Jamaica, Middlesex P 28	See Westpoint		26
James River, Amherst Q 19	Lynchburg, 12, [illegible]		84
James River Junction, (mail to Belfield) Greensville G 22	115p, r		×
James River Siding, (mail to Lynchburg,) Campbell	60		×
James Store, Gloucester			29
Jamestown, James City			×
Jamesville, Northampton			22
Jamison, (mail to [illegible] Junction) Mecklenburg			
Jane, Dickenson	Cleveland, 60		×
Jap, (2½ miles s. w. of [illegible] U 2) Lee	[illegible]		×
Jap, (mail to Ivanhoe) Wythe T			
Jarratt, ● Sussex			
Jasper, Lee I 4	163		
Jefferson, Powhatan P 23	Maidens, 12		
Jefferson Park, (mail to Charlottesville) Albemarle	Charlottesville, 12, 115		
Jeffersonton, ● Culpeper L 23	Warrenton, 115		86
Jeffersonville, (mail to Tazewell) Tazewell	Tazewell, 60		
Jeffress, ● Mecklenburg U 20	115k, q		
Jeffress Store, (mail to Olives) Nottoway S 22	Burkeville, 60, 115	Sou	
Jeffs, (4 miles n. n. w. of [illegible], P 29) York	*Oriana*, 12		
Jelico, (5½ miles n. w. of Grundy, R 7) Buchanan	Raven, 60		×
Jenkins Bridge, ● Accomac N 32	Oakhall, 55		28
Jennings Gap, Augusta M 18	Staunton, 8, 12, 116		×
Jennings Ordinary, ● Nottoway R 22	115r		22
Jerome, Shenandoah J 20	Bow[mans]		×
Jerrys Run, (mail to Alleghany Station) Alleghany P 14	12g		
Jessees Mills, Russell			
Jeter, (7 miles n. e. of Bodycamp, R 17) Bedford	Bedford City, 60		
Jetersville, ● Amelia	115		
Jetts, (7 miles n. w. of Pleasant Hill, N. C., U 24) Greenesville	Skippers, 5 ▭	Sou	
Jimbo, (2½ miles s. w. of Clevilas, R 16) Bedford	Bedford City, 60		
Joe, (7 miles w. of Davenport, S 7) Buchanan	Finneys Siding		
Joel, (5 miles w. of Hardys Ford, R 16) Franklin	Vinton, 60	Sou	
John, (3½ miles n. e. of Dorad[illegible]) [illegible]	Centerton		
Johnson, (P. O. name Weal[illegible]) Buckingham			
Johnson, (2 miles n. [illegible] of [illegible]view, U 3,) Scott			
Johnson Creek, Patrick			
Johnsons, (mail to Dre[illegible]) Southampton			
[illegible]			
[illegible]	60t		
Johnsons Springs, Goochland	Dover Mines, 12		
Johnsontown, (mail to Shadyside,) Northampton Q 30	Machipongo, 55		
Joletts, (R. R. name *Fox Mountain*,) Page	60g		
Jolliff, (mail to Magnolia,) Norfolk	60		
Jones, (mail to Cloverdale,) Botetourt	12		
Jones, (5 miles n. of News Ferry, U 19) Halifax	News [illegible]		
Jones, (mail to [illegible]) James City	15		
Jones, (mail to [illegible]) ville	Surry		
[illegible] Heights,) Surry R 27			×
Jonesboro, Brunswick S 23			36
Jones Point, (mail to Tappahannock,) Essex	Penola, 92	Ad	×
Jonesville, 1 bank, ● Lee	Ocoonita, 44	Ad	486
Joppa, Bedford	Bedford City, 60	Sou	×
Jordan Springs, Frederick	Stephenson, 8		×
Jordans Store, Powhatan P 23	Maidens, 12	Ad	×
Jorgensen, Lunenburg	Blackstone, 60	Sou	14
Joseph, Pittsylvania	See Danville		×
Joshua Falls, (mail to Lynchburg) Amherst	12f	Ad	×
Joyceville, Mecklenburg	Lacrosse, 60	Sou	6
Judd, Brunswick	Fords, 60	Sou	×
Judes Ferry, (mail to Sabot Island) Goochland		Ad	×
Judge, (4 miles e. of Buca, [illegible]) Dickenson	Cleveland, 60	Sou	×
Jump, Rockbridge	Timberridge, 8		×
Junta, Franklin	Ferrum, 60		×
Justisville, (2 miles n. [illegible] of L[illegible]mont, O 31) Accomac	115c		37
K			
Ka, (4 miles n. of Fort Blackmore, T 4) Scott	Hortons Summit, 163	Sou	×
Kadesh, (4 miles s. of Malmaison, T 1?) Pittsylvania	Ringgold, 115	Sou	×
[illegible], Q 19) Appomattox	Concord Depot, 60	Sou	6
Kasey, Bedford S 17	Bedford City, 60	Sou	15
[illegible], (mail to Reed Island,) Wythe T 12	⊙ 60v	Sou	×
[illegible], T 2?) Mecklenburg	Boydton, 115	Sou	8
[illegible], Pittsylvania T 18	Ringgold, 115	Sou	10
Keene, (3 miles [illegible] of Alberene, O 2?) Albemarle	Alberene, 1		×
[illegible], (mail to Holland,) Nansemond	115	Sou	×
Keezletown, ● Rockingham M 2?	8	Ad	77
Keezzells Siding, (mail to Keezletown) Rockingham		Ad	×
Keller, ● Accomac P [illegible]	55	Ad	115
Kells, (1½ miles s. w. of [illegible] Fy., S 20) Halifax	[illegible], 60	Sou	×
Kelly, (mail to Pulaski City,) Pulaski	60	Sou	×
Kellys, (mail to Lynchburg,) Campbell	12	Ad	×
Kellys Ford, (5 miles s. e. of Brandy Station, N [illegible]) Culpeper	Brandy Station, 115	Sou	×
[illegible], (mail to [illegible]) W[illegible]	44 ▭	Ad	×
Kelso, (1½ miles s. w. of [illegible]ville, R 17) Bedford	Bedford City, 60	Sou	×
[illegible], James City R 27	12	Ad	×
Kemps, (3 miles w. of Beaverpond, R 23,) Amelia	Amelia, 115	Sou	×
Kempsville, ● Princess Anne S 30	56d	Sou	113
Kendallgrove, (1½ miles n. of Eastville, Q 30,) Northampton	55	Ad	36

Ad., Adams Ex. Sou., Southern Ex. U. S., United States Ex.

Town. County. Index.	Railway, or, if not on a Railroad, nearest station.	Ex.	Pop.
Kendall Siding, (mail to Elkton,) Rockingham	60h	Sou	
Kenmore, Fairfax J 25	Vienna, 115	Sou	10
Kennett, Franklin S 15	Wirt, 60	Sou	12
Kent, (mail to Wytheville,) Wythe S 11	60	Sou	
Kents Store, ● Fluvanna O 22	Columbia, 12	Ad	
Kentuck, Pittsylvania [illegible]	Ringgold, 115	Sou	1
Kerfoot, Fauquier [illegible]	Delaplane, 11		
Kernstown, Frederick [illegible]	[illegible]		111
Kerrs Creek, Rockbridge [illegible]	Lexington, 8, 12	Ad., U. S	
Keswick, ● Albemarle N 21	15	Ad	
Ketron, (3 miles s. w. of Benhams, T 6) Washington	[illegible]	Sou	
Kew, Campbell R 19	Naruna, 60	Sou	
Keysville, 1 bank, ● Charlotte S 21	115l	Sou	
Kibler, Patrick U 13	50		
Kilby, (mail to Ashland) Hanover P 24	92	Ad	
Kilby, (mail to Suffolk) Nansemond	[illegible]		
Kilmarnock, ● Lancaster P 29	See Westpoint		
Kimball, (R.R. name *Elgin*) Page K	60		
Kimballs Bank, (mail to Shenandoah) Page			×
Kimball Siding, (mail to Churchwood) Pulaski			×
Kimballton, Giles	10		8
Kimberling, Bland	Dublin, 60	Sou	×
Kinderwood, Lunenburg	Southhill, 115		×
Kindrick, (2 miles n. of Mouth of Wilson, U 10) Grayson	Marion, 60		×
King, (mail to Pondgap) Augusta			
King and Queen, ● King and Queen			6
King George, ● King George M			7
Kingman, (2 miles w. of West Norfolk, T 29; mail to West Norfolk) Norfolk	115p	Sou	×
Kings, (mail to Kilby) Nansemond		Sou	
Kings Mill, Washington	[illegible], 60	Sou	78
Kingston Branch Junction, (mail to Christiansburg) Montgomery	60h	Sou	
King William, ● King William 26	Lester Manor, 214	Sou	
[illegible] ● Westmoreland N 28	Fredericksburg, 90, 92	Ad	
[illegible] (mail to [illegible]town,) Frederick			
[illegible]	[illegible]	Sou	
Kipling, (3½ miles s. [illegible] Cove, U 8) Grayson	Abingdon, 60, 115		
Kiracofe, (2½ miles e. of [illegible]ville, M 20) Augusta	See Harrisonburg		
Kirk, (4 miles w. of [illegible] I 3) Lee	[illegible]	Ad	
Kise, (2½ miles n. e. of Massanetta Springs, M 20, mail to Harrisonburg) Rockingham	See Harrisonburg		
Kiser, (P. O. name Dex[illegible]) Russel	60l	Sou	
Kite, (mail to Mark ville) Page L 21	[illegible]	Sou	
Knightly, (2½ miles e. of Defiance, M 19) Augusta	[illegible]	Sou	
Knob, ● Tazewell	[illegible]	Sou	
Knolls, (R. R. name [illegible]) Campbell		Ad	
Knopf, (4 miles [illegible]) Caroline	[illegible]	Ad	
Koiners Store, Augusta	[illegible]	Sou	
Kola, (3½ miles [illegible] T 14) Patrick	[illegible]	Sou	
Korah, (mail to Richmond) [illegible]		A	
Korea, (3 miles n. [illegible]) [illegible]	[illegible]	Ad., Sou	
Koskoo, Southampton	[illegible]	Sou	
Kountz, Page	Luray, 60		
Kruger, (11 miles [illegible] of Petersburg, R 25) Prince George	[illegible]		
Kunath, (5 miles s. w. of Lunenburg, T 21) Lunenburg	Meherrin, 115	Sou	
Kyle, Botetourt Q 15	Springwood, 12	Ad	

L

Town. County. Index.	Railway, or, if not on a Railroad, nearest station.	Ex.	Pop.
Laban, Mathews	[illegible]		
Lacey Spring, (11 [illegible] Mauxy, L 20) Rockingham	See Harrisonburg		
Lackey, (mail to Prunty) Henry U 14	Preston, 30	Sou	
Lackey, (3 miles w. of Yorktown, R 28) York	Yorktown, 204		
Laconia, (4 miles [illegible] Grove, T 20) Charlotte	Jeffress, 115	Sou	
Lacrosse, ● Mecklenburg	112e, 115g	Sou	
Lacy, (2½ miles n. of Whitmell, U 17) Pittsylvania	See Danville		
Ladd, Augusta N 19	Waynesboro		
Lafayette, (P. O. name Rhoadesville) Orange M			
Lafayette, Montgomery			
Lagrange, (2½ miles [illegible] of Stevensburg, L 23) Culpeper	Brandy Station	Sou	
La Grange, (mail to Comorn) King George M	[illegible]	Ad	
La Grange, (mail to Snyder,) Augusta N		Ad	
Lahore, Orange	Unionville, 90		
Laird, Dinwiddie	Stony Creek, 5		
Lake Spring, [illegible] Roanoke	Salem, 60	Sou	
Lakeview, Clarke I 23	Berryville, 60	Sou	
Lakota, (4 miles [illegible] P 25) Culpeper	Warrenton, 115	Sou	
Lamb, ([illegible] M 21) Greene	Elkton, 15, 60	Sou	
Lambert, Mecklenburg	South Hill, 115	Sou	
Lambert Station, (mail to Lambert) Mecklenburg		Sou	×
Lamberts, (mail to Union Level) [illegible]		Sou	
Lamberts Point (Sub-Station Norfolk P. O.) ● Norfolk T 29	[illegible]	Sou	
Lamberts Point Junction, (mail to Norfolk) Norfolk	[illegible]	Sou	
Lamberts Point Road, (mail to Norfolk) Nansemond	See Norfolk		
Lambsburg, Carroll U 12	Gossan, 60	Sou	
Lamont, (2 miles [illegible] view, T 9) Smyth	Saltville, 60	Sou	
Lancaster, ● Lancaster	See Westpoint		100
Lance, (5½ miles n. w. of Leeland, M 25) Stafford	*Potomac Run*, 92	Ad	×
Land, Princess Anne	[illegible]	Sou	
Landis, Augusta	Fort Defiance		×
Landmark, Fauquier J 24	The Plains, 11	Sou	56
Land of Promise, Princess Anne U 30	Hickory, 56	Sou	10
Landsdown, Prince William L 24	Bristow, 11	Sou	×
Lands End, (mail to Denbigh) Warwick	[illegible]	A	10
[illegible] (mail to [illegible]) Albemarle	12p	A	×
Lanesville, King William	Lester Manor, 115	Sou	
Laneview, (1½ miles s. of Montague, P 2) Essex	Hanover, 12	Ad	20
Lanexa, ● New Kent	[illegible]	A	27
Langhorn, (mail to [illegible]) Roanoke	60h	Sou	
Langley, ● Fairfax J 26	Dunn Loring, 115	Sou	10
Lantana, (3 miles e. of Caledonia O 22) Goochland	Columbia, 12	A	
Lantz Mills, Shenandoah	Edenburg, 40, 11	Sou	36
Lara, (6 miles s. w. of Heathsville, O 29) Northumberland	Penola, 92	Ad	×
Larson, (mail to Suffolk,) Nansemond	115p	Sou	×
Lasley, (3 miles s. w. of Trevilians, N 22) Louisa	Trevilians, 12	Ad	×
Lassiter, (3 miles n. w. of Lee, P 23) Goochland	Lee, 12	Ad	×
Lassiters, (mail to Norfolk) Norfolk	60h	Sou	×
Latona, Rockingham L 20	See Harrisonburg		8
Laughon, (6 miles w. of Lynch Station, S 18) Bedford	Lynch Station, 115	Sou	×
Laurel, (mail to Glenallen) Henrico P 27	12	Ad	×
Laurelfork, Carroll T 1[illegible]	Sylvatus, 60	Sou	27
Laurelgrove, Pittsylvania	Sutherlin, 115	Sou	69
Laurelhill, Augusta M 19	Staunton, 8, 12, 116	Ad., U. S	32
Laurel Hill, (mail to Green Bay) Lunenburg	Green Bay, 115	Sou	
Laurel Mills, Rappahannock L 22	Culpeper, 12, 115	Ad., Sou	51
Lawford, (4 miles e. of Goldhill, P 21) Buckingham	New Canton, 12	Ad	10
Lawless, (mail to Belfield) Greensville	[illegible]	Sou	×
Lawrenceville, 1 bank, ● Brunswick T 2[illegible]	115p, q	Sou	760
Lawsons, (mail to Leesburg) Loudoun	115	Sou	×
Lawyers, Campbell R 18	[illegible]	Sou	44
Layman, Craig Q 1[illegible]	Craig City, 12	Ad	×
Layton, Essex N 26	Fredericksburg, 90, 92	Ad	×
Leader, Chesterfield R 2[illegible]	Beach, [illegible]	Sou	×
Leaf, (5 miles w. of Speers Ferry, T 4) Scott	Speers Ferry, 163	Sou	×
Leah, (4 miles n. e. of Floyd, T 13) Floyd	Cambria, 60	Sou	×
Leaksville, Page L 2[illegible]	Luray, 60	Sou	58
Leatherwood, (R. R. name *Chatmoss*) ● Henry U 1[illegible]	[illegible]	Sou	152
Leavelles, (mail to Homeville) Sussex	15	Sou	
Leavells, Spottsylvania M [illegible]	[illegible]		
Lebanon, 1 bank, ● Russell	Cleveland, 60	Sou	[illegible]
Lebanon Church, ● Shenandoah J 22	Capouroad, 5		
Leda, Halifax T 18	Nathalie, 60	Sou	
Lee, ● Goochland P 23	12	Ad	

Va. 7

Town. County. Index.	Railway, or, if not on a Railroad, nearest station.	Ex.	Pop.
Leeds, ([illegible] miles s. of Coolwell, O 18) Amherst	Coolwell, 115	Sou	×
Leedstown, ● Westmoreland N [illegible]	[illegible]		26
Leehall, ● Warwick R [illegible]	[illegible]	Ad	12
Leeland, (R. R. name *Potomac Run*) Stafford	92	A	×
Leemont, ● Accomac O [illegible]	Parksley	Ad	147
Lee Park, (mail to [illegible]) [illegible]	[illegible]	Sou	×
Lees, (mail to Lee) Goochland	[illegible]	Ad	×
Leesburg, 2 banks, ● Loudoun I 24	[illegible]		513
Lees Mills, Washington T 7	Abingdon, 60	Sou	×
Lees Mills, (mail to Auguste) Isle of Wight	115p	Sou	×
Leesville, Campbell S 17	Lynchs Sta., 115		21
Legards, (mail to Bristol) Washington	60l		
Legato, (3 [illegible] J 25) Fairfax	Fairfax Station, 12, 115	Ad., Sou	
Leighs, (2½ miles n. [illegible] I 25) Fairfax	[illegible]		×
Leithton, (3 miles s. e. of Mountville, J 24) Loudoun	Purcellville, 115	Sou	
Lelia, (3½ miles n. e. of Pizarro, T 14) Floyd	Rockymount, 60, 115		
Lemon, (mail to Bessemer) Botetourt	12m, 60l		
Lenah, Loudoun J 24	Ashburn, 11		
Lennig, (3 miles n. [illegible] Hill, T 19) Halifax	60		
Lenore, (2½ miles n. of Winchester, [illegible] 22. R. R. name *Myers*) Frederick			
Lent, (5 miles e. of New London, N 25) Caroline	Milford, 92		
Leon, Madison M 22	Culpeper 12, 1[illegible]	Ad., Sou	
Leonard, (P. O. name Wolfrun) Washington	163	Sou	
Leonis, (4 miles s. e. of Mallory, O 22) Fluvanna	Trevilians, 12	Ad	
Leplo, Washington U 8	Abingdon, 60		
Leslie, Roanoke R 15	Roanoke, 60		
Lester Manor, King William P 26	115l		
Lesters, Montgomery S 13	Cambria, 60		
Letcher, Bath [illegible] 15	Hot Springs		
[illegible], Pittsylvania	[illegible]rt, 115		
Levy, (2½ miles n. of Hi[illegible]grove, J 24) Loudon	Haymarket, 115		
Lew, (3 miles n. e. of Gainesboro, H 22) Frederick	Winchester, 8, 43		
Lewinsville, ● Fairfax	Dunn Loring, 115		
Lewisetta, (9 miles n. e. of Lottsburg, O 28) Northumberland	Penola, 9[illegible]		
Lewis, (P. O. name Lynnwood) Rockingham M 20	60h		
Lewiston, Spottsylvania N 23	Tylers, 12		
Lexington, 2 banks ● Rockbridge P 17	8b, 12l	Ad., U. S	
Libbie, (4 miles s. w. of Jonesville, T 3) Lee	Ocoonita, 44		
Liberty Furnace, Shenandoah J 20	10		
Liberty Mills, Orange			
Licking, Goochland			
Lickrun, ● Botetourt			
Lightfoot, York	12a		
Lignite, Botetourt	Oriskany, 12		
Lignum, ● Culpeper M 23	Brandy Station		
Ligon, (mail to [illegible]) Mecklenburg			
Lilburn, Powhatan			
Lilian, Northumberland			
Lillard, (mail to [illegible])			
Lilly, [illegible]			
Lima, (mail to Fall Creek [illegible])	115c		
Limestone (mail to Patterson) Wythe			
Limeton, Warren			
Linstrong, (3 miles s. [illegible] K 24) Prince William			
Lincoln, ● Loudoun			
Lincolnia, Fairfax J 26	Carlins, 115		
[illegible] (mail to Beamon) Nansemond			
Lindell, Washington			
Linden, ● Warren			
Lindsay, Albemarle			
Lindwall, Charlotte			
Link, (4 miles n. of Hickory, U 29) Norfolk	Hickory, 56		
Linville, ● Rockingham L 26	[illegible]ville Dep.		
Linville Depot, Rockingham			
Lipps, Wise			
Lipscomb, Augusta			
Lisbon, Bedford			
Litchfield, (mail to Abingdon) Washington			
Lithia, Botetourt			
Little Georgetown, (mail to Broadrun Station) Fauquier	Br[illegible]		
Little Plymouth, King and Queen P 27	Lester Manor, 115		
Little River, Floyd T 13	Cambria, 60		
Little River, (mail to [illegible]) Hanover			
Littleton, Sussex	Homeville, 115		
Little Tunnel, (mail to [illegible]wood) Botetourt	12f	Ad	
Little Washington, (mail to Washington) Rappahannock	Culpeper, 12, 115		
Litwalton, ● Lancaster O 28	Penola, 92		
Litz, (mail to Saltville) Washington	60a		
[illegible], (2½ miles n. e. of [illegible], P 28) Lancaster	See Westpoint		
Lloyds, Essex N 26	Penola, 92	Ad	
Lloyds, (mail to Alexandria) Alexandria	170		
[illegible]	Rockymount, 60, 115	Sou	
[illegible]	12f	Ad	
[illegible]	12l, 60h	Ad., Sou	
Lochleven, Lunenburg S 22	Blackstone, 60		
Locker, (2 miles w. of Glasgow, Q 16) Rockbridge	Glasgow, 12, 60		
Lockhart, (6 miles n. e. of Warren, P 20) Albemarle	Warren, 12		
Locklies, (3½ miles e. of Harmony Village, P 28) Middlesex	See Westpoint		
[illegible] (6 miles [illegible] w. of Hilda, T [illegible])	Hilda, 115		
[illegible] O 23	Buckners Sta., 1		
[illegible] ● Madison M 22	Orange, 12, 90, 11		
Locustgrove, Orange M 23	Parker, 90		
Locusthill, Middlesex P 28	See Westpoint		
Locustlane, Scott T 5	St. Paul, 60		
Locustmount, Accomac P 31	Keller, 55	Ad	
Locustville, Accomac P 31	[illegible]	Ad	
Lodge, (2 miles n. of [illegible]) Northumberland	[illegible]		22
Lodi, Washington U 8	Abingdon, 60		
Lodore, Amelia Q 23	Mattoax, 115		×
Loftis, (2 miles s. w. of Nathalie, T 19) Halifax	Nathalie, 60		
Lofton, Augusta O 18	60		×
Logan, (5 miles s. of Parker, M 23) Spottsylvania	Parker, 90		×
Lois, (3 miles n. w. of [illegible], L 23) Fauquier	Bealeton, 115	Sou	×
Lola, Pittsylvania	Chatham, 115	Sou	7
Lomond, (mail to [illegible]) Carroll	Gossan, 60	Sou	×
Londonbridge, Princess Anne T [illegible]	56a	Sou	29
Lonecedar, Patrick	Sylvatus, 6	Sou	×
Lone Fountain, (2 miles n. w. of Churchville, M 18) Augusta	Staunton, 8, 12, 116	Ad., U. S	×
Lonegum, Bedford S 17	Bedford City, 60	Sou	10
Lone Jack, (P. O. name Perrows) Campbell	60c	Sou	×
Loneoak, (R. R. name [illegible] *Summit*) Henry	30a	Sou	×
Lonepine, Bedford Q 16	Goodes, 60	Sou	×
Long, (1½ miles s. e. of Stony Mark, K 21) Page	60	Sou	×
Longcreek, Louisa O 23	Buckners Station	Ad	16
Longdale, ● Allegheny O [illegible]	[illegible]	Ad	800
Longdale Furnace, (mail to Longdale) Allegheny	[illegible]	Ad	×
Longdale Mines, (mail to Longdale) Alleghany P 1[illegible]		A	
Longfield, Lee	Ocoonita, 44	Ad	7
Longglade, Augusta M	Staunton, 8, 12, [illegible]	Ad., U. S	
Longhollow, Smyth	Saltville, 60	Sou	
Long Mountain, (2 miles [illegible] Oronoco, P 18) Amherst	Riverside, 60	Sou	
Longs Gap, Grayson	Rural Retreat, 60	Sou	
Longs Shop, Montgomery	Vicar Switch, 60	Sou	
Longspur, (6 miles s. of Mechanicsburg, R 11) Bland	Dublin, 60	Sou	
Longview, (6 miles s. w. of Crittendens, S 28) Isle of Wight	See Suffolk		
Longwood, Rockbridge P 17	Lexington, 8, 12	Ad., U. S	
Looney, ● Craig	Craig City, 12	Ad	
Loretto, ● Essex N [illegible]	Fredericksburg, 90, 92	Ad	
Lorne, (8 miles e. of Bothwell, O 24) Caroline	Doswell, 12, 92	Ad	
Lorraine, Henrico	12e, 126	Ad	
Lorton Valley, Fairfax K [illegible]	110a, 234	Ad	
Lot, (2 miles s. w. of Freeshade, P 28) Middlesex	See Westpoint		11
Lottie, (3 miles n. e. of Games Cross Roads, K 22) Rappahannock	Marshall, 115	Sou	
Lottsburg, Northumberland O 28	Penola, 92	Ad	
Lotus, (3½ miles n. e. of Coeburn, S 5) Wise	Coeburn, 115	Sou	
Louisa, 1 bank, ● Louisa N 23	12	Ad	[illegible]
Louisville & Nashville Junction (mail to East Stonegap) Wise T 4	60	Sou	

Town. County. Index.	Railway, or, if not on a Railroad, nearest station.	Ex.	Pop.
Love, (9 miles s. of Sherando, O 19) Nelson	[illegible]	Ad	
Love Mills, Washington	[illegible]	Sou	
Lovettsville, ● Loudoun H 24	[illegible]	Sou	
Loring Creek, (mail to Bells) Bedford R 1[illegible]	[illegible]		8
Lovingston, ● [illegible]	[illegible]		391
[illegible] ● [illegible]	[illegible]	Sou	57
[illegible]	[illegible]		26
[illegible] ● [illegible]	[illegible]		998
Lowry, ● Bedford			×
Lucado, (mail to Lawyers) Campbell			×
Lucia, (8 miles s. of Martinsville, T 16) Henry	Martinsville, 30, 60	Sou	×
Lucians, (mail to Beauford) Floyd T 13	East Radford, 60	Sou	×
[illegible] (mail to [illegible] Bridge) [illegible]	Gate City, 163	Sou	×
[illegible] I 25 ● Loudoun	Leesburg, 115	Sou	117
Lucyville, ● Cumberland P 21	Cumberland, 34	Sou	
Lukes, (10 miles n. e. of Ebony, V 23; mail to Valentines) Brunswick	Lawrenceville, 115		×
Lula, Charlotte S 21	*Powells*, 115		×
Luma, (5 miles s. w. of Rich Valley, T 8) Washington	Saltville, 60		×
Lumberton, Sussex T 26	115r		23
Lundy, (5 miles s. of Comers Rock, U 10) Grayson	Rural Retreat, 60		
Lunenburg, ● Lunenburg S 22	Burkeville, 60, 115	Sou	114
Lunette, (3½ miles s. of Arcola, J 24) Loudoun	Ashburn, 115	Sou	×
Lunsford, (2 miles n. e. of Angola, Q 22) Cumberland			×
Luray, 1 bank ● Page			47
Lurich, Giles			×
Lydia, (5 miles w. of Stanardsville, M 21) Greene	Barboursville, 115		×
Lyells, Richmond N 27	Penola, 92		21
Lynchburg, 6 [illegible] ● Campbell			
Lynch Station, ● Campbell			
Lyndhurst, Augusta			
Lynhams, (2½ miles s. w. of Hopeside, O 29) Northumberland			
Lynnhaven, Princess Anne			
Lynnwood, (R. R. name *Lewis*) Rockingham M 20			
Lyells, (mail to Warsaw) Richmond			

M

Town. County. Index.	Railway, or, if not on a Railroad, nearest station.	Ex.	Pop.
McAdams, (mail to Pulaski City) Pulaski			
McClelland, Isle of Wight			25
McClung, Bath			×
McConnell, Scott			
McConnell, (mail to Meadowview) Washington			×
McCormicks, (mail to Ewing) Lee			
McCoys (mail to Homeville) Sussex			
McCullough, (mail to Warren) Albemarle			4
McDonald [illegible]			×
[illegible]			
[illegible] ● [illegible]			136
McFarlands, ● Lunenburg S 22	[illegible]		10
McGaheysville, ● Rockingham M 20	15		305
McGehees, (3 miles s. of Belles Cross Roads, O 22) Fluvanna	Trevilians, 12	Ad	
McGuffin, (mail to Prillamans) [illegible]			
McHenry, (3 miles n. [illegible] of Postoak, N 24) Spottsylvania	Fredericksburg, 90, 92		
McHolt, (3 miles e. of Clays Mill, [illegible])	Scottsburg, 115		
McIvors, (P. O. name Coolwell) [illegible]			
[illegible]			
[illegible] (4 miles n. e. of Mofft[illegible], O 18) Augusta	Spottswood, 115		
[illegible] M 21	Elkton, 15, 60		
McRaes, (R. R. name *Eulalie*) ● Cumberland Q 22	34a		
Mabelton, Hanover O 21	Beaverdam, 12		
Macanie, (2 miles n. w. of Mt Clifton, K 20) Shenandoah	Mt. Jackson, 115	Sou	
Maccrady, (2½ miles e. of Saltville, T 8) Smyth	Saltville, 60		
Maceo, Dinwiddie R 21	Churchroad, 60		
Maces Spring, Scott			
Machipongo, ● Northampton			
Machodoc, Westmoreland			
Mack, (mail to Hillsville) Carroll			
Mackie, (R. R. name *Bruce*) Norfolk T 29	5e, d, 115o		
Macon, Powhatan Q 23	31a		
Madison, ● Madison M 21	Somerset		
Madison Mills, ● Madison M 22	Orange, 12		
Madison Run, (R. R. name *Madison*) Orange M 22	12h		
Madisonville, Charlotte Q 20	Pamplin City, 60		
Madrid, (1½ miles n. of Hermitage, N 19) Augusta	Waynesboro, 12	Ad	
Maggie, (4½ miles [illegible] of Tun[illegible])	Craig City, 12		
Magnet, Isle of Wight			
Magnolia, (R. R. name [illegible]) ● Nansemond T 28	112a		
Magruder, (3 miles s. of Oaktree, R 28) York	Williamsburg, 12		
Mahala, (2 miles n [illegible])	Ashburn		
Mahoney, (2 miles s. w. of Ceres, S 10) Bland	Rural Retreat		
Maidens, ● Goochland P 23	12		59
Major, (mail to Bigisland) Bedford Q 18	12r		×
Major, [illegible] U 10	Marion, 60		×
Mallory, Louisa O 22	Trevilians, 12		×
Mallow, (R. R. name *Iron Mountain*) Alleghany P 14	12a		30
Mallow, (mail to Alexandria) Fairfax			×
Malmaison, Pittsylvania			×
Malva, (3 miles s. w. of Hanford, T 20) Mecklenburg	Chase City, 115	Sou	×
Malvern Hill, (2½ miles s. w. of Glendale, Q 26) Henrico			12
Manakin, (mail to Dover Mines) [illegible]			×
Manard, (mail to Cedarville) Warren			×
Manassas [illegible] ● [illegible] William K 24	12h, 115a, e	Sou	17
Manassa [illegible] Manassas) Prince William	115a, e	Sou	×
[illegible] ●			
[illegible]			15
[illegible]			17
Mangohick, King William O 25	Hanover, 12		53
Maniken, (mail to Dover Mines) [illegible]	Dover Mines, 12		×
Manila, (4 miles n. e. of Snowcreek, T 16) Franklin	Martinsville, 20, 60		×
Mannboro, Amelia R 23	Amelia, 115		12
Manning, (mail to Savage Crossing) Nansemond	115p		×
Manor, (mail to Front Royal) Warren			×
Manquin, King William P 26	Lester Manor, 115		×
Manry, (5 miles s. of Wakefield Station, S 26) Southampton	Wakefield Station, 60, 12		×
Mansfield, Louisa N 23	Sulphur Mines, 122		[illegible]
Mansion, Campbell S 18	Lynch Sta., 115		12
Mantapike, King and Queen P 27	Lester Manor, 115		×
Manteo, Buckingham	[illegible]		24
Manteo, (mail to Warminster) Nelson	12e		×
Mantico, (mail to Hewlett) Hanover	12e		×
Maple, (5 miles n. w. of Indian Rock, Q 16) Botetourt	Buchanan, 12		×
Maplegrove, Westmoreland M 26	Fredericksburg, 90, 92		27
Maple Shade Inn, (mail to Pulaski City) Pulaski	Pulaski City, 3, 60		×
Mapleton, Princess Anne T 30	Princess Anne, 56		18
Maplewood, (4 miles w. of [illegible]) Amelia	115t	Sou	×
Mappsburg, Accomac O 32	*Mappsburg Sta.*, 55	Ad	
Mappsburg Station, (P. O. name Painter) Accomac P 31	55a		40
Mappsville, ● Accomac O 32	Hallwood, 55		153
Marble Valley, Augusta	[illegible]		×
Marengo, Mecklenburg			×
Margaunа, (5 miles e. of Richardsville, M 23) Culpeper			×
Marion, 1 bank, ● Smyth T 9	48, 60l		2 045
Marionville, Northampton O 31	Nassawadox, 55		43
Mark, (mail to Shenandoah) Rockingham	Shenandoah, 60		×
Markham, ● Fauquier J 23	115e	Sou	116
Marksville, (R. R. name *Stanley*) ● Page			127
Marl, (4 miles n. w. of Disputanta, S 26) Prince George	Disputanta, 60		
Marlboro, ● Frederick	Stephens City, [illegible]		
Marlbrook, (5 miles s. w. of Vesuvius, O 18) Rockbridge	60h	Sou	
Marmion, (1 mile s. of Collierstown, P 17) Rockbridge	Lexington, 8, 12	Ad., U. S	
Marmora, Dinwiddie R 24	Church Road, 60		
Marrowbone, Henry U 15	Ridgeway, 60		
Marshall, ● Fauquier J 23	115e		
Marshall, (mail to Banner) Wise	60		
Marsh Market, Accomac	Hallwood	Ad	

TOWN. COUNTY. INDEX	RAILWAY, *or, if not on a Railroad, nearest station.* EX.	POP.
Martin, (3½ miles w. of Blackberry, U 15) Henry	Bassetts, 60 ... Sou	×
Martins Store, Halifax ... T 19	Clarkton, 50 ... Sou	46
Martinsville, 2 banks, ● Henry ... U 15	⊙ 30a, 60l ... Sou	2,384
Martinsville Junction, (mail to Martinsville) Henry	30a ... Sou	×
Marumsco, (mail to Woodbridge) Prince William	110a ... ⊏ Ad	×
Marvin, (mail to Sylvatus) Wythe	60o ... ⊏ Sou	×
Marye, (3½ miles n. e. of Hardenburg, N 23) Spottsylvania	Rutherglen, 92 ... ⊏ Ad	×
Marysville, Campbell ... S 18	Gladys, 60 ... Sou	23
Maryus, (3 miles s. e. of Severn, R 28) Gloucester	Yorktown, 204	14
Masada, (7 miles n. e. of Damascus, U 7) Washington	Abingdon, 60, 115 ... Sou	×
Mascot King and Queen ... P 27	Lester Manor, 115 ... Sou	22
Mason, (P. O. name Hopeton) Accomac	55a ... ⊏ Ad	30
Masons Depot, Sussex ... T 25	115r ... ⊏ Sou	×
Masons Store, Russell ... T 6	St. Paul, 60 ... Sou	29
Masons Tunnel, (mail to Millboro Depot) Bath	12d ... ⊏ Ad	×
Masonville, (mail to Leemont) Accomac ... O 31	Parksley, 55 ... Ad	×
Massanetta Springs, (5 miles s. e. of Harrisburg, M 16) Rockingham	See Harrisburg	×
Massanutton, Page ... K 21	Luray, 60 ... Sou	×
Massanutton Cave, (mail to Keezletown) Rockingham	15 ... ⊏ Ad	×
Massanutton Station, (mail to New Market) Shenandoah ... K 20	155	×
Massaponax, Spottsylvania ... M 24	Summit, 92 ... ⊏ Ad	×
Massey, (3 miles n. e. of Wagram, N 31) Accomac	Newchurch, 55 ... Ad	37
Massie, (mail to Shadwell) Albemarle	12c ... ⊏ Ad	×
Massies Mill, ● Nelson ... P 19	Arrington, 115 ... Sou	54
Masters, Alleghany ... O 15	Ben, 12 ... Ad	×
Mathews, ● Mathews ... Q 29	Yorktown, 204	247
Mathias Point, King George ... M 26	234	×
Matilda, Bedford ... Q 17	Bedford City, 60 ... Sou	×
Matoaca, Chesterfield ... R 25	Ettricks, 5 ... ⊏ Sou	7
Matthews Alkali Works, (mail to Saltville) Smyth	60m ... ⊏ Sou	×
Mattoax, ● Amelia ... Q 23	⊙ 115l ... Sou	23
Mauck, (3 miles e. of Marksville, L 21) Page	Marksville, 60 ... ⊏ Sou	117
Maurertown, ● Shenandoah ... J 21	115n ... Sou	182
Mauzy, Rockingham ... L 20	15 ... ⊏ Ad	14
Max, (4 miles s. of Pipers Gap, U 12) Carroll	Gossan, 60 ... ⊏ Sou	×
Max Meadows, ● Wythe ... S 11	⊙ 60l ... Sou	167
Maxwell, Tazewell ... S 8	60t ... ⊏ Sou	10
Maxwelton, (5½ miles n. e. of Clover, T 20) Halifax	Clover, 115 ... Sou	×
Mayberry, Patrick ... U 13	Stuart, 115 ... Sou	76
Maybrook, (2 miles e. of Hoges Store, Q 13) Giles	Pembroke, 60 ... Sou	×
Maykensaic Siding, (mail to Max Meadows) Wythe	60l ... ⊏ Sou	×
Mayland, ● Rockingham ... L 20	Broadway, 115 ... Sou	10
Mayo, Halifax ... U 19	115p ... Sou	×
Mayoforge, Patrick ... U 14	Stella, 30 ... Sou	32
Meade, (1½ miles s. of Dunbrooke, O 26) Essex	Penola, 92 ... ⊏ Ad	×
Meadowcreek, Grayson ... U 11	Gossan, 60 ... ⊏ Sou	15
Meadowdale, Highland ... M 16	Hot Springs, 12 ... Ad	14
Meadow Mills, (R. R. name *Cedar Creek*) Frederick ... I 21	8a ... U. S	30
Meadows of Dan, Patrick ... U 13	Stuart, 30 ... Sou	22
Meadow Station, Henrico ... Q 25	115l ... ⊏ Sou	×
Meadowview, ● Washington ... T 7	⊙ 60l ... Sou	100
Meadowville, (1 mile n. e. of Ochre, R 25) Chesterfield	212, 229 ... Sou	×
Meadville, Halifax ... T 19	Houston, 12 ... Ad	115
Mears, (1¼ miles e. of Mearsville, O 32) Accomac	Hallwood, 60 ... Sou	×
Mearsville, Accomac ... O 32	Hallwood, 60 ... Sou	26
Mecca, (3½ miles s. of Allisonia, S 12) Pulaski	Allisonia, 60 ... Sou	×
Mechanicsburg, Bland ... R 11	Dublin, 60 ... Sou	113
Mechanicsville, Loudoun ... H 24	Purcellville, 115 ... Sou	×
Mechum River, ● Albemarle ... N 20	⊙ 12d ... Ad	76
Medina, (4 miles e. of Mocks Mills, U 8) Washington	Abingdon, 60, 115 ... Sou	×
Medley, (4½ miles e. of Salem, R 15) Roanoke	Salem, 60 ... Sou	×
Medlock, (1½ miles n. w. of Poindexters Store, O 21) Louisa	Trevilians, 12 ... Ad	×
Meem, (mail to Quicksburg) Shenandoah	115n ... ⊏ Sou	×
Meetze, ● Fauquier ... K 24	115f ... Sou	×
Meherrin, ● Lunenburg ... S 21	⊙ 115i ... Sou	23
Melborn, (mail to Dublin) Pulaski	60l ... ⊏ Sou	×
Melfa, Accomac ... P 31	55a ... Ad	29
Melita, (3 miles n. w. of Wealthia, P 21) Buckingham	Wealthia, 12 ... ⊏ Ad	×
Mellen, (mail to Morrison) Warwick	12a ... ⊏ Ad	×
Melrose, Rockingham ... L 20	See Harrisonburg	38
Meltons, Louisa ... N 22	12c ... Ad	12
Menchville, (5 miles w. of Poquoson, R 28) ● Warwick	12a, 229 ... ⊏ Ad	15
Mendota, ● Washington ... T 6	⊙ 163 ... Sou	76
Menla, (7 miles n. w. of Sandylevel, S 17) Pittsylvania	Sandylevel, 115 ... Sou	×
Mentow, (3½ miles n. of Leesville, S 7) Bedford	Lynchs Station, 115 ... Sou	×
Mercerville, (4 miles n. w. of Harris, N 23) Louisa	Fredericks Hall, 12 ... Ad	×
Merediths, (mail to Meredithville) Brunswick ... T 23	115q ... ⊏ Sou	×
Meredithville, (R. R. name *Grandy*) Brunswick ... T 23	112c ... Sou	14
Meridian, Dinwiddie ... S 24	Churchroad, 60 ... Sou	20
Meriwether, Pittsylvania	Ringgold, 115 ... Sou	×
Mero, (mail to Arcturus) Fairfax	170	×
Merrifield, Fairfax ... J 25	Dunn Loring, 115 ... Sou	27
Merrimac, (4 miles s. w. of Culpeper, L 22) Culpeper	Culpeper, 12, 115 ... Sou	×
Merrypoint, Lancaster ... P 28	240	14
Messick, York ... R 29	*Oriana*, 12 ... Ad	78
Messongo, Accomac ... O 32	55b	×
[illegible], Accomac ... O 32	Parksley, 55 ... Ad	33
Meyerhoeffers Store, Rockingham ... M 19	Mt. Crawford, 8 ... U. S	54
Meyrick, (3½ miles w. of Otterhill, R 17) Bedford	Bedford City, 60 ... Sou	×
Michaux, ● Powhatan ... P 24	Maidens, 12 ... Ad	28
Middlebrook, ● Augusta ... N 18	Staunton, 8, 12, 116 ... Ad., U. S	247
Middleburg, ● Loudoun ... J 23	The Plains, 115 ... Sou	296
Middleton, Fluvanna ... P 21	12e ... ⊏ Ad	×
Middletown, ● Frederick ... I 21	⊙ 8a ... U. S	423
Midland, ● Fauquier ... K 24	⊙ 115a ... Sou	47
Midlothian, ● Chesterfield ... Q 24	⊙ 115i ... Sou	142
Midvale, ● Rockbridge ... O 18	⊙ 60h ... Sou	7
Midway, Halifax ... U 20	South Boston, 60, 115 ... ⊏ Sou	18
Midway, (mail to Richlands) Tazewell	60t ... ⊏ Sou	×
Midway Mills, Nelson ... P 20	12e ... Ad	15
Mike, (4 miles n. of Morris Church, S 19) Campbell	Brookneal, 60 ... Sou	×
Mila, Northumberland ... O 29	See Westpoint	×
Milford, ● Caroline ... N 25	⊙ 92 ... Ad	126
Mill, Carroll ... U 12	Gossan, 60 ... ⊏ Sou	×
Millbank, (3½ miles n. w. of Meherrin, S 2) Prince Edward	Meherrin, 115 ... Sou	×
Mill Bank, (mail to Antelope) Rockingham	Elkton, 15, 60 ... Ad., Sou	×
Millboro, ● Bath ... O 16	⊙ 12d ... Ad	331
Millboro Spring, ● Bath ... N 16	Millboro, 12 ... Ad	56
Mill Brook, (mail to Staunton) Augusta	8b ... ⊏ U. S	×
Millburn, (3 miles n. e. of Wellwater, P 20) Buckingham	Dillwyn, 12 ... Ad	×
Mill Creek Wharf, (mail to Freeshade) Middlesex	See Westpoint	×
Milldale, Warren ... J 22	Bayard, 60 ... Sou	67
Millenbeck, ● Lancaster ... P 28	240	41
Millers, (mail to Buffalo Forge) Rockbridge ... P 17	12l ... Ad	×
Millers, (mail to Millers Tavern) Essex	Hanover, 12 ... Ad	×
Miller School, (2 miles n. e. of Batesville, O 20) ● Albemarle	Crozet, 12 ... Ad	×
Millers Tavern, Essex ... O 27	Hanover, 12 ... Ad	29
Millgap, Highland ... M 16	Hot Springs, 12 ... Ad	23
Millington, Albemarle ... N 20	Mechum River, 12 ... Ad	×
Mill Store, (mail to Edmunds Store) Brunswick	Charlie Hope, 115 ... Sou	×
Millwood, ● Clarke ... I 22	Boyce, 60 ... Sou	444
Millwood, (mail to Winchester) Frederick	8a ... ⊏ U. S	×
Milnesville, Augusta ... M 19	Mt. Sidney, 8 ... U. S	39
Milt, (3 miles e. of Rocky Station, T 3) Lee	Ocoonita, 44 ... Ad	×
Miltons Wharf, (mail to Sharps Wharf) Richmond	Penola, 92 ... ⊏ Ad	×
Mine Bank Branch, (mail to Vesuvius) Augusta	Vesuvius, 60 ... Sou	×
Mineral, ● Louisa ... N 23	⊙ 12c, 122 ... Ad	281
Mine Road, (mail to Fredericksburg) Spottsylvania ... M 24	90	×
Minerun, (R. R. name *Tinder*) Orange ... M 23	90	×
Mine Run, (mail to Seven Fountains) Shenandoah ... J 21	Woodstock, 115 ... Sou	×
Minerva, Carroll ... T 12	Sylvatus, 60 ... ⊏ Sou	×
Mingo, Franklin ... T 16	Axton, 30 ... Sou	10
Minneapolis, (mail to St Paul) Russell ... S 5	St. Paul, 60 ... Sou	×
Minneola, Pittsylvania ... T 17	Chatham, 115 ... Sou	28
Minnieville, Prince William ... K 25	*Cherry Hill*, 110 ... ⊏ Ad	×
Minor, Essex ... O 27	Hanover, 12 ... Ad	10
Mint Spring, Augusta ... N 18	8b ... ⊏ U. S	×
Mirafork Floyd ... T 12	Sylvatus, 60 ... ⊏ Sou	23
Miskimon, (4 miles w. of Browns Store, O 29) Northumberland	Penola, 92 ... ⊏ Ad	×
Mitchells, ● Culpeper ... M 22	⊙ 115a ... Sou	58
Mitchells, (mail to Richmond) Henrico	12e ... ⊏ Ad	×
Mizpah, (3½ miles s. of Oral Oaks, T 22) Lunenburg	South Hill, 115 ... Sou	×
Moab, Washington ... U 7	Abingdon, 60, 115 ... Sou	×
Mobjack, (4 miles s. of Hicks Wharf, Q 29) Mathews	Yorktown, 204	×
Moccasin Gap, (mail to Gate City) Scott ... U 5	163 ... ⊏ Sou	×
Model, (3½ miles s. w. of Elkton, M 20) Rockingham	Elkton, 15, 60 ... Ad., Sou	×
Modesttown, Accomac ... O 32	Bloxom, 55 ... Ad	78
Modoc, (6 miles n. of Ridgeway, U 15) Henry	Ridgeway, 60 ... Sou	×
Moffats Creek, Augusta ... O 18	Spottswood, 115 ... ⊏ Sou	112
Moffett, (2 miles s. w. of Midway, U 20) Halifax	S. Boston, 60, 115 ... ⊏ Sou	×
Moffetts, (mail to Newmarket) Shenandoah	115n ... ⊏ Sou	×
Mohea, (3 miles s. e. of Denbigh, R 28) Warwick	229	×
Mohemenco, (3 miles s. of Rockcastle, P 23) Powhatan	Powhatan, 34 ... Sou	×
Molers, (mail to Stuarts Draft) Augusta	Stuarts Draft, 60 ... Sou	×
Molina, (5 miles w. of Riverton, J 22) ● Warren	Riverton, 60, 115 ... Sou	13
Molusk, (1½ miles n. w. of Ottoman, P 28) Lancaster	Lester Manor, 115 ... Sou	22
Monarat, (R. R. name *Chestnut Yard*) Carroll	60n ... Sou	×
Monaskon, Lancaster ... P 28	Lester Mahor, 115 ... Sou	143
Monday, (3 miles s. w. of Pax, T 13) Floyd	Stuart, 30 ... Sou	×
Moneta, Bedford ... R 17	Bedford City, 60 ... Sou	16
Money Point, (mail to Norfolk) Norfolk	60a ... ⊏ Sou	×
Money Point Branch Junction, (mail to Berkley) Norfolk	60a ... ⊏ Sou	×
Monger, (mail to Mount Crawford) Rockingham	8b ... ⊏ U. S	×
Monger, (mail to Cedarbluff) Tazewell	60t ... ⊏ Sou	×
Monitor, (4 miles n. w. of Amherst, Q 19) Amherst	Amherst, 115 ... Sou	17
Monmouth, Rockbridge ... P 17	Lexington, 8, 12 ... Ad., U. S	×
Monroe, (mail to Coolwell) Amherst	⊙ 115b ... Sou	×
Monrovia, (2 miles n. of Vawters Store, N 23) Orange	Trevilians, 12 ... Ad	×
Monrovia, (mail to Colonial Beach) Westmoreland	Fredericksburg, 90, 92 ... Ad	×
Mons, (mail to Peaksville) Bedford ... Q 16	Bedford City, 60 ... Sou	×
Montague, Essex ... P 27	Hanover, 12 ... Ad	57
Montebello, Nelson ... O 19	Vesuvius, 60 ... Sou	×
Monteiro, (mail to Beech Springs) Lee	44 ... ⊏ Ad	×
Monteithville, Stafford ... M 25	Fredericksburg, 90, 92 ... Ad	×
Monterey, 1 bank, ● Highland ... M 17	Staunton, 8, 12, 116 ... Ad., U. S	246
Montevideo, Rockingham ... M 20	15 ... ⊏ Ad	50
Montezuma, (3 miles n. of Bridgewater, M 19) Rockingham	Bridgewater, 15 ... Ad	×
Montfort, (3 miles s.w. of Orange, N 22) Orange	See Orange	×
Montgomery, (P. O. name Bigtunnel) Montgomery ... R 13	60k ... Sou	58
Montgomery, (R. R. name *Wyndale*) ● Washington ... U 7	60l ... Sou	20
Montgomery Springs, Montgomery ... R 13	Bigtunnel, 60 ... ⊏ Sou	×
Montpelier, Hanover ... O 24	Beaverdam, 12 ... Ad	×
Montpelier, (mail to Orange) Orange ... N 22	115b ... ⊏ Sou	×
Montross, ● Westmoreland ... N 27	Fredericksburg, 90, 92 ... Ad	221
Montvale, ● Bedford ... Q 16	⊙ 60d ... Sou	142
Moody, Hanover	Beaverdam, 12 ... Ad	×
Moomaw, Roanoke ... Q 14	Salem, 60 ... Sou	10
Moore Creek, (mail to Charlottesville) Albemarle	12c ... ⊏ Ad	×
Moores, (mail to Redhill) Albemarle	115b ... ⊏ Sou	×
Moores Mill, Henry ... U 15	Ridgeway, 60 ... Sou	×
Moores Store, Shenandoah ... K 20	Mt. Jackson, 115 ... Sou	46
Moorings, Surry ... R 27	125	×
Moormans River, ● Albemarle ... N 20	Meechum River, 12 ... Ad	133
Moran, (5 miles s. e. of Kilmarnock, P 29) Lancaster	See Westpoint	×
Moran, (mail to Burkeville) Prince Edward	60d ... ⊏ Sou	×
Morgan, (2½ miles e. of Duncans Mill, T 4) Scott	Hortons Summit, 163 ... Sou	×
Morris Church, Campbell ... S 19	Brookneal, 60 ... Sou	×
Morrison, ● Warwick ... S 28	⊙ 12a ... Ad	128
Morrisonville, Loudoun ... H 24	Purcellville, 115 ... Sou	×
Morrisville, ● Fauquier ... L 23	Bealeton, 115 ... Sou	53
Morven, ● Amelia ... Q 22	Mattoax, 115 ... Sou	79
Mosby, (4½ miles s. w. of Linden, J 22) Fauquier	Linden, 115 ... Sou	×
Moscow, Augusta ... M 19	Staunton, 8, 12, 116 ... Ad., U. S	×
Moseley, Buckingham ... Q 20	Wingina, 92 ... Sou	×
Mosleys Junction, Powhatan ... Q 24	⊙ 34a, 115i ... Sou	10
Mossing Ford, Charlotte ... T 20	⊙ 115i ... ⊏ Sou	113
Moss Run, (mail to Dunlap) Alleghany	12g ... ⊏ Ad	×
Mossneck, Caroline ... M 25	240	10
Mossycreek, Augusta ... M 19	Mt. Crawford, 8 ... U. S	×
Motleys, Pittsylvania ... S 17	115c ... ⊏ Sou	58
Mount, (4 miles s. e. of Bellfair Mills, L 25) Stafford	Potomac, 92, 110 ... Ad	×
Mountain Falls, Frederick ... I 21	Winchester, 8, 43 ... Ad., U. S	10
Mountaingap, Loudoun ... I 24	Leesburg, 115 ... Sou	6
Mountaingrove, Bath ... N 15	Hot Springs, 12 ... Ad	×
Mountain Lake, Giles ... Q 13	Interior, 10	14
Mountain Road, Halifax ... U 19	Houston, 12 ... Ad	×
Mountain Valley, Henry ... T 16	Axton, 30 ... Sou	15
Mountainview, Stafford ... L 24	Brooke, 92 ... Ad	×
Mountairy, ● Pittsylvania ... T 18	Elba, 115 ... Sou	25
Mount Athos, Campbell ... R 19	*Joshua Falls*, 12 ... ⊏ Ad	18
Mount Carmel, Halifax ... U 19	Alton, 115 ... Sou	37
Mount Carmel, (mail to Marion) Smyth	60l ... ⊏ Sou	×
Mountcastle, New Kent ... Q 26	12a ... ⊏ Ad	×
Mount Clifton, Shenandoah ... K 20	Mt. Jackson, 115 ... Sou	67
Mount Clinton, ● Rockingham ... L 19	See Harrisonburg	115
Mount Crawford, ● Rockingham ... M 19	8b ... U. S	330
Mountcross, Pittsylvania ... U 17	See Danville	21
Mountfair, (2 miles n. of Doylesville, N 20) Albemarle	Mechum River, 12 ... Ad	×
Mount Gilead, Loudoun ... I 24	Purcellville, 115 ... Sou	×
Mount Holly, ● Westmoreland ... N 28	234	203
Mount Jackson, 1 bank ● Shenandoah ... K 20	⊙ 115n ... Sou	472
Mount Landing, Essex ... O 27	Penola, 92 ... ⊏ Ad	28
Mount Laurel, Halifax ... T 20	Clover, 115 ... Sou	52
Mount Leigh, (6½ miles s. of Green Bay, S 21) Prince Edward	Green Bay, 115 ... Sou	8
Mount Meridian, ● Augusta ... M 20	Grottoes, 60 ... Sou	46
Mount Olive, Shenandoah ... J 21	Toms Brook, 115 ... Sou	108
Mount Pleasant, Spottsylvania ... N 24	Tylers, 12 ... ⊏ Ad	×
Mount Sidney, ● Augusta ... M 19	8b ... U. S	197
Mount Solon, ● Augusta ... M 20	Staunton, 8, 12, 116 ... Ad., U. S	96
Mount Vernon on the Potomac, Fairfax ... K 26	170, 218, 234	×
Mountville, Loudoun ... J 24	Purcellville, 115 ... Sou	29
Mount Vinco, Buckingham ... Q 20	Dillwyn, 12 ... Ad	34
Mount Williams, Frederick ... I 21	Winchester, 8, 43 ... Ad., U. S	×
Mount Zion, Campbell ... R 19	Rustburg, 60 ... Sou	54
Mouth of Wilson, Grayson ... U 10	Marion, 60 ... Sou	88
Muckross, Mecklenburg ... U 21	Boydton, 115 ... Sou	×
Mudlick, (mail to Kellyview) Wise ... S 4	38	×
Mulberry Island, (8 miles s. of Leehall, R 28) Warwick	212	69
Mullin, (mail to Graham) Tazewell ... S 10	60t ... ⊏ Sou	×
Mullinsville, (mail to Taylorsburg) Henry ... U 15	Spencer, 30 ... Sou	×
Mumpower, Washington ... U 6	Bristol, 11, 60, 163 ... Sou	×
Munden, (R. R. name *Munden Point*) Princess Anne ... T 30	⊙ 56b ... Sou	34
Mundy Point, (6 miles n. e. of Village, O 28) Northumberland	234	21
Mundys Mill, (8 miles s. of Amherst, Q 19; mail to James River) Amherst	Amherst, 115 ... Sou	×
Munford, Botetourt ... Q 16	Buchanan, 12 ... Ad	×
Murat, Rockbridge ... P 17	Lexington, 8, 12 ... Ad., U. S	×
Murtleville, (2 miles s. of Monteithville, M 24) Stafford	Fredericksburg, 90, 92 ... Ad	6
Muse, (2 miles n. w. of Mintspring, N 18) Augusta	Mintspring, 8 ... U. S	×
Museville, Pittsylvania ... T 17	Chatham, 115 ... Sou	73
Musselman, Stafford ... L 25	Brooke, 92 ... Ad	×
Myers, (P. O. name Lenore) Frederick	8a, 43 ... Ad	×
Myndus, (2½ miles s. of Grapelawn, O 19) Nelson	Rockfish Depot, 115 ... Sou	×
Myrtle, Nansemond ... T 28	60a ... ⊏ Sou	30
N		
Nace, Botetourt ... Q 15	⊙ 60h ... Sou	118
Naffs, Franklin ... S 15	Boone Mill, 60 ... Sou	×
Nahor, (3 miles s. of Union Mills, O 21) Fluvanna	Keswick, 12 ... Ad	14
Nain, Frederick ... I 22	Winchester, 8, 43 ... Ad., U. S	×
Nameless, (3½ miles w. of Lynchburg, R 18) ● Campbell	60d ... ⊏ Sou	10
Namozine, Amelia ... R 23	Fords Depot, 60 ... Sou	12
Nances, (mail to Roxbury) Charles City	12a ... ⊏ Ad	×
Nandua, Accomac ... P 21	Keller, 55 ... Ad	12
Nansemond, (mail to Suffolk) Nansemond	5c, 115o ... ⊏ Sou	×
Naola, (5 miles s. w. of Pedlar Mills, Q 18) Amherst	*Snowden Sta.*, 12 ... ⊏ Ad	×
Naomi, (3 miles e. of Rehoboth, T 21, mail to Lunenburg) Lunenburg, Va. 8.	Burkeville, 60, 115 ... Sou	×
Naples, (8 miles w. of Millgap, M 16) Highland	Hot Springs, 12 ... Ad	×
Napoleon, Chesterfield	See Richmond	×
Narcott, Floyd ... S 13	Cambria, 60 ... Sou	×
Narrows, ● Giles ... R 12	⊙ 60k ... Sou	85
Narrows, (mail to Westland) Lancaster	See Westpoint	×
Narseal, (4 miles n. e. of Gidsville, P 19) Amherst	Amherst, 115 ... Sou	×
Naruna, ● Campbell ... S 19	60e ... Sou	69
Nasble, (7 miles n. of Wise, S 5) Dickenson	Norton, 44, 60, 138 ... Ad., Sou	×
Nash, (mail to Chester) Chesterfield	34a ... ⊏ Sou	×
Nash, Nelson ... O 19	Vesuvius, 60 ... Ad	×
Nasons, ● Orange ... M 23	90	7
Nassawadox, ● Northampton ... Q 31	⊙ 55a ... Ad	12
Nasturtium, (2 miles e. of Willis, T 13) Floyd	Sylvatus, 60 ... ⊏ Sou	×
Nat, (mail to Newcomb) Amherst	*Snowden Sta.*, 12 ... ⊏ Ad	×
Natal, Pittsylvania	Hurt, 115 ... Sou	×
Nathalie, ● Halifax ... T 19	⊙ 60e ... Sou	29
National Soldiers Home, ● Elizabeth City ... S 2	⊙ 37 ... ⊏ U. S	×
Natural Bridge, ● Rockbridge ... Q 17	⊙ 12f, 60h ... Ad., Sou	58
Natural Tunnel, (mail to Pattonsville) Scott	163 ... ⊏ Sou	×
Navy, (3 miles e. of Vale, J 25) Fairfax	Hunters Mills, 115, 170 ... ⊏ Sou	×
Naylors, Richmond ... N 27	240	23
Neabsco Mills, Prince William ... K 25	*Cherry Hill*, 110 ... ⊏ Ad	37
Neapolis, (sub-station Danville P. O.) ● Pittsylvania ... U 17	115c, i, m ... ⊏ Sou	×
Neathery, Halifax ... T 19	60e ... ⊏ Sou	×
Nebletts, Lunenburg ... T 22	South Hill, 115 ... Sou	×
Nebo, (3 miles n. e. of Olympia, S 9) Smyth	Rural Retreat, 60 ... Sou	×
Neck, Culpeper	Brandy Station, 115 ... Sou	×
Need, (4½ miles e. of Boone Mill, R 15) Franklin	Boone Mill, 60 ... Sou	×
Neenah, (2½ miles e. of Nominygrove, N 27) Westmoreland	Nominygrove, 234	×
Neersville, Loudoun ... H 24	Purcellville, 115 ... Sou	36
Negley, (mail to Woodbridge) Prince William	110a ... ⊏ Ad	×
Negro, Hanover ... O 24	Ashland, 92 ... Ad	29
Negroarm, (3 miles e. of Powhatan, O 23) Powhatan	34a ... ⊏ Sou	14
Neill, King George	Fredericksburg, 90, 92 ... Ad	×
Nelly, (mail to Blackridge) Mecklenburg	Brodnax, 115 ... Sou	×
Nellysford, Nelson ... O 19	Rockfish Depot, 115 ... Sou	15
Nelson, ● Mecklenburg ... U 20	115g ... Sou	6
Nelsonia, Accomac ... O 32	Bloxom, 55 ... Ad	34
Nester, Carroll ... T 12	Sylvatus, 60 ... ⊏ Sou	×
Nethers, Madison ... L 21	Culpeper, 12, 115 ... Sou	×
Netla, Brunswick ... T 2	Charliehope, 115 ... Sou	×
Nettleridge, ● Patrick ... U 14	Critz, 30 ... Sou	15
Neva, Franklin ... S 17	Penhook, 115 ... Sou	×
New Alexandria, (mail to Alexandria) Fairfax	170, 234	×
New Baltimore, Fauquier ... K 23	Warrenton, 115 ... Sou	114
Newbern, ● Pulaski ... S 12	Dublin, 60 ... Sou	152
New Canton, ● Buckingham ... P 21	12l ... ⊏ Ad	27
Newcastle, 1 bank, ● Craig ... Q 15	⊙ 12m ... Ad	299
Newchurch, Accomac ... N 32	⊙ 55a ... Ad	79
Newcomb, (5 miles w. of Pedlar Mills, Q 18) Amherst	*Snowden Station*, 12 ... ⊏ Ad	×
Newells, (mail to Belfield) Greenesville	115s ... ⊏ Sou	×
New Glasgow, ● Amherst ... P 19	115b ... Sou	28
New Hampden, Highland ... L 16	Staunton, 8, 12, 116 ... Ad., U. S	107
Newhope, ● Augusta ... M 19	Staunton, 8, 12, 116 ... Ad., U. S	124
Newhope, Orange ... M 23	90	×
Newington, (2 miles s. w. of Garfield, K 26) Fairfax	Garfield, 110 ... ⊏ Ad	×
New Kent, New Kent ... Q 27	Tunstall, 115 ... Sou	111
Newland, Richmond ... N 27	Penola, 92 ... ⊏ Ad	10
New London, Caroline ... N 25	Milford, 92 ... Ad	24
Newmans, (3 miles n. [illegible] of [illegible]green, P 25) Hanover	Ellerson, 12 ... Ad	×
Newmans, (mail to Williamsburg) James City	12a ... ⊏ Ad	×
Newmarket, 1 bank, ● Shenandoah ... K 20	⊙ 115n ... Sou	684
New Plymouth, Lunenburg ... S 22	Burkeville, 60, 115 ... Sou	×
Newpoint, Mathews ... Q 29	Yorktown, 204	10
Newport, ● Giles ... R 13	Pembroke, 60 ... Sou	187
Newport News, [illegible] banks, ● Warwick ... S 29	⊙ 12b, k, q, 37 [illegible] 212, 222, [illegible]	[illegible]
Newriver Depot, ● Pulaski ... S 12	⊙ 60l [illegible]	[illegible]
New River White Sulphur Springs, (mail to Pembroke) Giles	Pembroke, 60. [illegible]	[illegible]
News Ferry, ● Halifax ... U 19	⊙ 115i. [illegible]	[illegible]
Newsoms, ● Southampton ... U 26	⊙ 112a. [illegible]	[illegible]
New Store, Buckingham ... Q 20	Farmville, 34, [illegible]	[illegible]
Newton, (mail to Dillwyn) Buckingham	12i [illegible]	[illegible]
Newtown, King and Queen ... O 26	[illegible]	[illegible]
New Upton, Gloucester ... Q 28	[illegible]	[illegible]
Newville, Prince George ... R 28	[illegible]	[illegible]
Niblets, (mail to Branchville) Southampton	[illegible]	[illegible]
Nicholas, (mail to Paynes) Fluvanna	12e ... ⊏ Ad	×
Nick, (3 miles s. e. of Simeon, O 21) Albemarle	Charlottesville, 12, 115 ... Ad., Sou	47
Nickelsville, Scott ... T 5	St. Paul, 60 ... Sou	75
Nimmo, (2½ miles [illegible] of [illegible] Anne, T 30) Princess Anne	Londonbridge, 56 ... ⊏ Sou	14
Nimrod Hall, Bath ... O 16	Millboro Depot, 12 ... Ad	×
Nindes Store, King George ... M 26	Fredericksburg, 90, 92 ... Ad	27
Nineveh, Warren ... J 22	Bayard, 60 ... Sou	21
Nininger, (5 miles s. of Bedford City, R 17) Bedford	Bedford City, 60 ... Sou	×
Noble, (4½ miles s. w. of Crockett Depot, T 10) Wythe	Crockett Depot, 60 ... ⊏ Sou	×
Noel, Hanover ... O 24	12e ... ⊏ Ad	×
Nogo, (4 miles e. of Non Intervention, T 22) Lunenburg	Southhill, 115 ... Sou	×
Nokesville, ● Prince William ... K 24	⊙ 115a ... Sou	69
Nokomis, (2 miles n. of Heathville, O 29) Northumberland	Penola, 92 ... ⊏ Ad	×
Nola, Franklin ... T 15	60i ... ⊏ Sou	×
Noland, (1¼ miles s. of Crossroads, T 19) Halifax	Clover, 115 ... Sou	×
Nominy Grove, Westmoreland ... N 27	234	34
Non Intervention, ● Lunenburg ... T 22	South Hill, 115 ... Sou	×
Nono, Lunenberg ... T 22	Blackstone, 60 ... Sou	×
Nordick, (4 miles n. w. of Benhams, U 6) Washington	*Benhams Station*, 163 ... Sou	×
Norfleet, (mail to West Norfolk) Norfolk	115p ... ⊏ Sou	×
NORFOLK, 9 banks, ● Norfolk ... T 29	⊙ 5c, 12k, q, 55b, 56a, d, 57a, 59, 60a, b, 115o, p., 206, 208, 209, 212, 216, 220, 222, 224, 226, 229 ... Ad., Sou., U. S	46,624
Norfolk & Southern Junction, (mail to Berkley) Norfolk	60a ... ⊏ Sou	×
Norfolk & Western Junction, (mail to Balcony Falls) Rockbridge	12l ... ⊏ Ad	×
Norma, (3 miles s. of Oakgrove, M 27) Westmoreland	Oakgrove, 231	×
Norman, Culpeper ... L 22	Culpeper, 12, 115 ... Ad., Sou	×
Norris, (3½ miles n. e. of Bethel Academy, K 23) Fauquier	Warrenton, 115 ... Sou	×
North, Mathews ... Q 29	See Westpoint	10
Northbranch, Grayson ... U 10	Gossan, 60 ... ⊏ Sou	14
North Danville, (mail to Neapolis) Pittsylvania	115c, i, m ... ⊏ Sou	×
Northfork, ● Loudoun ... I 23	Purcellville, 115 [illegible]	[illegible]
North Garden, ● Albemarle ... O 20	⊙ 115b ... Sou	44
North Landing, (4½ miles n. of Princess Anne, T 30) Princess Anne	Londonbridge, 56 ... ⊏ Sou	37
North Mountain, (mail to Buffalo Gap) Augusta ... N 18	⊙ 12d ... ⊏ Ad	×
North River, ● Rockingham ... M 19	Mount Crawford, 8 ... U. S	×
Northside, Henrico		584
North Tazewell, (1 mile n. of Tazewell, S 8; R. R. name *Tazewell Station*) ● Tazewell	60t ... ⊏ Sou	320
Northview, ● Mecklenburg ... T 22	Union Level, 115 ... Sou	39
Northwest, Norfolk ... U 29	56d ... ⊏ Sou	20
Norton, ● Wise ... S 4	⊙ 44, 60t, 138 ... Ad., Sou	654
Nortonsville, Albemarle ... N 21	Priddys, 115 ... Sou	×
Norvello, Mecklenburg ... U 21	Antlers, 115 ... ⊏ Sou	×
Norwood, ● Nelson ... P 20	⊙ 12e ... Ad	168
Nottingham, (mail to Gate City) Scott	163 ... ⊏ Sou	×
Nottoway, ● Nottoway ... S 22	⊙ 60a ... Sou	137
Nottoway, (mail to Stony Creek) Sussex ... T 25	5a ... ⊏ Sou	×
Novum, (6 miles n. e. of Dulinsville, M 22) Madison	Culpeper, 12, 115 ... Sou	16
Nowlins Mill, Franklin ... T 14	Ferrum, 60 ... Sou	26
Nuckols, (3½ miles e. of Goldhill, P 21) Buckingham	Wealthia, 12 ... ⊏ Ad	×
Number Three Switch, (mail to Suffolk) Nansemond	120	×
Nunley, (3 miles s. e. of Lebanon, T 7) Russell	Cleveland, 60 ... ⊏ Sou	×
Nunn, (3 miles e. of Averett, U 20) Mecklenburg	Averett, 115 ... Sou	×
Nurney, (mail to Suffolk) Nansemond	5c, 115o ... ⊏ Sou	×
Nurneysville, (2 miles e. of Savage Crossing, U 27) Nansemond	Suffolk, 5, 60, 115, 120, 122 ... Sou	×
Nurseries, (3 miles s. e. of Boonspath, T 2) ● Lee	Rosehill, 44 ... Ad	×
Nutbush, Lunenburg ... S 22	Burkesville, 60, 115 ... Sou	10
Nuttree, (7 miles s. of Midlothian, Q 24) Chesterfield	Midlothian, 115 ... Sou	×
Nyle, (3 miles n. e. of Cedarhill, T 18) Pittsylvania	Chatham, 115 ... Sou	8

Ad., Adams Ex. Sou., Southern Ex. U. S., United States Ex.

Town. County.	Index.	Railway, or, if not on a Railroad, nearest station.	Ex.	Pop.
O				
Oak, New Kent	Q 27	Tunstall, 115	Sou	10
Oakdale, Rockbridge	P 17	Lexington, 8, 12	Ad., U. S	29
Oakforest, Cumberland	Q 22	Cumberland, 34	Sou	31
Oakgrove, ● Westmoreland	M 27	234		216
Oakhall, Accomac	N 32	55a	Ad	15
Oak Hill, (P. O. name Wenonda) Pittsylvania	U 17	30a	Sou	10
Oak Hill, (mail to Arringdale) Southampton		115p	Sou	×
Oakland, Louisa	N 22	Tylers, 12	Ad	49
Oaklette, (4 miles s. e. of Norfolk, T 29) Norfolk		See Norfolk		×
Oaklevel, Henry	T 15	Martinsville, 30, 60	Sou	×
Oakley, Mecklenburg	U 20	Jeffress, 115, 116	Sou	×
Oakpark, Madison	M 22	Orange, 12, 90, 115, 142	Ad., Sou	127
Oak Ridge, ● Nelson	P 19	115b	Sou	100
Oakton, Fairfax	J 25	Vienna, 115	Sou	23
Oaktree, York	R 28	Lightfoot, 12	Ad	10
Oakview, (5½ miles s. of Chase City, T 24) Mecklenburg		Chase City, 115	Sou	×
Oakville, Appomattox	Q 19	*Appomattox*, 60	Sou	29
Oakwood, (mail to Tannerscreek) Norfolk		57a	Sou	×
Oakwood, Rockingham	L 20	Linville, 115	Sou	21
Oatlands, Loudoun	I 24	Leesburg, 115	Sou	30
Ocala, Carroll		Allisonia, 60	Sou	×
Occoquan, ● Prince William	K 25	Woodbridge, 110	Ad	297
Occupacia, Essex	N 26	Penola, 92	Ad	10
Ocean Shore Park, (mail to Virginia Beach) Princess Anne		56a	Sou	46
Oceana, Princess Anne	T 30	56	Sou	×
Oceanview, Norfolk	S 29	57a, b, 226	Sou	5
Ochre, Chesterfield	Q 25	34a	Sou	10
Ocoonita, Lee	T 3	44	Ad.	×
Ocran, (3½ miles s. of Chasewharf, P 29) Lancaster		See Westpoint	Ad., Sou., U. S	×
Octagon, Brunswick	T 23	112c	Sou	7
Octavia, (3½ miles e. of Buckingham, Q 20) Buckingham		Dillwyn, 12	Ad	×
Offley, (5½ miles n. e. of Montpelier, P 23) Hanover		Beaverdam, 12	Ad	×
Ogburn, Mecklenburg				×
Ogden, (4½ miles s. of Roanoke, R 15) Roanoke		60p	Sou	×
Oilville, Goochland	P 23	Lee, 12	Ad	27
Oklahoma, (3½ miles n. of Aral, T 12) Carroll		Sylvatus, 60	Sou	15
Oldchurch, Hanover	P 25	Ellerson, 12	Ad	117
Oldenplace, Dinwiddie	S 23	Fords Depot, 60	Sou	×
Oldfield, (7 miles n. w. of Tettington, P 27) Charles City		221, 229		×
Oldhams, ● Westmoreland	N 28	Penola, 92	Ad	123
Old Pilot, (mail to Spout Spring) Appomattox	R 19	Spout Spring, 60	Sou	×
Old Point, (mail to Fortress Monroe) Elizabeth City		Fortress Monroe, 12, 220	Ad., U. S	×
Old Point Comfort, (mail to Fortress Monroe) Warwick		55b, 57b, 206, 222, 230	Ad., Sou., U. S	×
Old Point Junction, (mail to Newport News) Warwick		12a, b, 57b	Ad., Sou	×
Oldtown, ● Grayson	U 11	Gossan, 60	Sou	168
Old Town Crossing, (mail to Norfolk)		57a	Sou	×
Olesko, (5 miles w. of Farmville, R 21) Cumberland		Farmville, 34, 60	Sou	×
Olga, (5 miles s. e. of Jetersville, R 22) Amelia		Jetersville, 115	Sou	×
Olinger, ● Lee	T 3	44	Ad	×
Olive, ● Culpeper	L 23	Culpeper, 12, 115	Ad., Sou	×
Olive Branch, (mail to Portsmouth) Norfolk		112a	Sou	×
Oliver, Hanover	O 24	Verdon, 12	Ad	13
Oliveville, Nottoway	S 22	Burkeville, 60, 115	Sou	10
Ollie, (R. R. name *Cedar Creek*) Alleghany	N 15	12n	Ad	×
Olo, Lunenburg	T 22	Blackstone, 60	Sou	29
Olympia, Smyth	S 9	Rural Retreat, 60	Sou	×
[illegible] (2½ miles n. w. of Culpeper, L 22) Culpeper		Culpeper, 12, 115	Sou	×
Omega, Halifax	U 20	South Boston, 60, 115	Sou	33
Omohundro, (2 miles e. of Manteo, P 20) Buckingham		Warren, 12	Ad	×
[illegible], Nelson	[illegible]	Afton	Ad	10
Onancock, 1 bank ● Accomac	[illegible]	[illegible]y, 55	Ad	938
Onawan, Rockingham		Port Republic, 60	Sou	×
O'Neal, Floyd	T 13	Sylvatus, 60	Sou	10
Onley, ● Accomac	P 31	55a	Ad	43
Ontario, Charlotte	S 2[illegible]	115k	Sou	10
Onville, Stafford	L 25	Brooke, 92	Ad	×
Opal, (2½ miles n. e. of Routts, K 23) Fauquier		Bealeton, 115	Sou	×
Opequon, (1 miles w. of Wadesville, I 22) Frederick		8a	U. S	18
Ophelia, Northumberland	O 29	Penola, 92	Ad.	10
Opie, Mecklenburg	T 2[illegible]	South Hill, 115	Sou	×
Opie, (mail to Greenbay) Prince Edward	S 21	Greenbay, 115	Sou	×
Ora, Washington	U 7	Abingdon, 60, 115	Sou	×
Oradell, (4 miles n. of Independence, U 10) Grayson		Gossan, 60	Sou	×
Oral Oaks, Lunenburg	T 22	South Hill, 115	Sou	10
Oranda, (2 miles w. of Meadowmills, I 21) Shenandoah		Meadowmills, 8	U. S	×
Orange, 1 bank, ● Orange	N 22	12h, 90, 115a, b, 142	Ad., Sou	536
Orb, (2 miles s. w. of Irby, S 22) Lunenburg		Blackstone, 60	Sou	×
Orbit, Isle of Wight	T 28	Windsor Station, 60	Sou	×
Orchid, (3 miles s. e. of Thompsons Cross Roads, P 22) Louisa		Pendleton, 12	Ad	10
Ordinary, (3 miles s. of Whitemarsh, R 28) Gloucester		Yorktown, 204		25
Ordsburg, Brunswick	S 23	Fords Depot, 60	Sou	10
Ordway, (2½ miles s. of Laurelfork, T 13) Carroll		Sylvatus, 60	Sou	×
Orebank, ● Buckingham	P 21	Arvonia, 12	Ad	116
Oreton, Wise	T 4	163	Sou	×
Oreville, (mail to Denmark) Rockbridge	P 15	128		×
[illegible], Mecklenburg	[illegible]	Jeffress, [illegible]	Sou	×
[illegible], (mail to [illegible]) Warwick	R 28	12a	Ad	×
Orion, (3 miles s. e. of Poplar Mount, T 24) Greenesville		Jarratt, 5	Sou	×
Oriskany, (5 miles s. of Silentdell, P 15) ● Botetourt		12m	Ad	15
Orkney Springs, ● Shenandoah	K 20	Mt. Jackson, 116	Sou	32
Orlando, Prince William	K 24	Bristow, 115	Sou	10
Orlean, ● Fauquier	K 23	Marshall, 115	Sou	118
Oronoco, Amherst	P 18	Riverside, 60	Sou	15
Orrix, (2½ miles n. e. of Wades, R 17) Bedford		Evington, 115	Sou	×
Ortis, (4 miles n. w. of Priddys) N 21) Albemarle		Priddys, 115	Sou	×
Osage, (5 miles s. e. of Critz, V 14) Patrick		Critz, 30	Sou	×
Osborne, (mail to Barrensprings) Wythe		60n	Sou	×
Osborns Ford, (mail to Dungannon) Scott	T 5	Gate City, 163	Sou	×
Osborns Gap, Dickenson	R 5	Norton, 44, 60, 138	Ad., Sou	×
Osceola, Washington	U 7	Abingdon, 60, 115	Sou	75
Oscer, (3 miles w. of Abraham, T 13) Floyd		Cambria, 60	Sou	×
Oslins, Buckingham	Q 20	Dillwyn, 12	Ad	×
Osso, King George	M 26	Fredericksburg, 90, 92	Ad	168
Othma, (5½ miles e. of Bula, O 22) Goochland		Elkhill, 12	Ad	29
Otterburn, (mail to Amelia) Amelia		115i	Sou	×
Otterdale, Chesterfield	Q 24	Mosleys Junction, 34, 115	Sou	×
Otterhill, Bedford	R 17	Bedford City, 60	Sou	12
Otter River, Campbell	S 18	115c	Sou	10
Otterview, Bedford	S 17	Bedford City, 60	Sou	×
Otterville, Bedford	Q 16	Bedford City, 60	Sou	10
Ottobine, Rockingham	L 19	See Harrisonburg		×
Ottoman, Lancaster	P 28	See Westpoint		10
Otway, (2½ miles s. e. of Greenfield, O 19) Nelson		Afton, 12	Ad	10
Oty, (3 miles s. e. of Alleghany Springs, S 14) Montgomery		Shawsville, 60	Sou	15
Overall, Page	K 21	60f	Sou	×
Overland, Mecklenburg		Buffalo Lithia Springs, 115	Sou	10
Overlook, (2¾ miles n. e. of Ballston, J 26) Alexandria		Balston, 175		×
Overly, (7 miles n. e. of Rice Depot, R 22) Prince Edward		Rice Depot, 60	Sou	10
Overton, ● Albemarle	O 21	Charlottesville, 12, 115	Ad., Sou	34
Owen, (mail to Churchland) Norfolk		115p	Sou	×
Owens, King George	M 26	Fredericksburg, 90, 92	Ad	13
Owenton, King and Queen	O 26	Penola, 92	Ad	27
Oxalis, (3 miles s. of St. Stephens Church, O 26) King and Queen		Hanover, 12	Ad	×
Ox Road Crossing, (mail to Potomac) Prince William		112a	Ad	×
Ozeana, Essex	O 27	Penola, 92	Ad	58
P				
Paces, Halifax	U 18	115i	Sou	37
Paeonian Springs, ● Loudoun		115d	Sou	×
Paige, Caroline	N 25	Milford, 92	Ad	×
Paineville, Amelia	Q 22	Amelia, 115	Sou	34
Paintbank, Craig	Q 14	Craig City, 12	Ad	×
Painter, (R. R. name *Mappsburg Station*) ● Accomac	P 31	55a	Ad	48
Paintlick, Tazewell	S 8	Cedarbluff, 60	Sou	29
Palace, (5½ miles n. w. of Trammel Creek, R 6) Dickenson		Cleveland, 60	Sou	×
Palestine, Washington	U 7	Abingdon, 60, 115	Sou	×
Palls, King William	P 26	Lester Manor, 115	Sou	21
Palmer, (2½ miles e. of White Stone, P 20) Lancaster		240	Ad., U. S	×
Palmer Springs, Mecklenburg	U 22	Baskerville, 115	Sou	31
Palmetto, (3 miles s. of Nettle Ridge, T 14) Patrick		Critz, 30	Sou	×
Palmyra, ● Fluvanna	O 22	Columbia, 12	Ad	219
Paloalto, Highland	M 18	Staunton, 8, 12, 116	Ad., U. S	×

Town. County.	Index.	Railway, or, if not on a Railroad, nearest station.	Ex.	Pop.
Pampa, (5 miles s. of Glenns, P 28) Gloucester		See Westpoint		×
Pamplin City, ● Appomattox	R 20	60d	Sou	219
Pamunky, (2½ miles w. of Lahore, N 23) Orange		Unionville, 90		×
Panther, (mail to Millboro Springs) Bath		12d	Ad	×
Paper Mills, (mail to Lexington) Rockbridge		12l	Ad	×
Parhams Store, (mail to Stonycreek) Sussex	T 25	Stony Creek, 5	Sou	×
Paris, ● Fauquier	J 23	Delaplane, 115	Sou	137
Parishville, Frederick	H 21	Winchester, 8, 43	Ad., U. S	×
Parites, (5 miles n. of Dublins ville, M 22) Madison		Culpeper, 12, 115	Sou	×
Park, (3 miles e. of Greencove, U 8) Grayson		Abingdon, 60, 115	Sou	×
Parker, Spottsylvania	M 23	90		22
Parkins Mills, Frederick	I 22	Winchester, 8, 43	Ad., U. S	×
Park Place, (Sub-Station Norfolk P. O.) Norfolk		See Norfolk		×
Park Siding, (mail to Orange) Orange		115b	Sou	×
Parksley, 1 bank, ● Accomac	O 32	55a	Ad	587
Parnassus, Augusta	M 19	Staunton, 8, 12, 116	Ad., U. S	15
Parr, Botetourt	P 15	12m	Ad	×
Parrotts, Albemarle	N 20	Charlottesville, 12, 115	Ad. Sou	×
Partlow, (mail to Cave Station) Augusta		8b	U. S	×
Partlow, Spottsylvania	N 24	Tylers, 12	Ad	×
Passapatanzy, King George	M 25	Fredericksburg, 90, 92	Ad	10
Passing, (3 miles e. of Whites, N 26) Caroline		Milford, 92	Ad	×
Pastoria, Accomac	O 32	Parksley, 55	Ad	33
Patrick Springs, Patrick	T 14	30a	Sou	8
Pat Store, (mail to Finneys Siding) Russell	S 6	Finneys Siding, 60	Sou	×
Patterson, (R. R. name *Patterson Junction*) Wythe	T 12	60o, p	Sou	48
Patti, (2 miles w. of Ula, R 16) Franklin		Rockymount, 60, 115	Sou	10
Pattonsville, Scott				100
Pauline, (mail to Johnson Creek) Carroll		Sylvatus, 60	Sou	×
Paulington, Rockingham	L 20	See Harrisonburg		×
Pauls Crossroads, Essex	O 27	Doswell, 12, 92	Ad	15
Pax, Floyd	T 13	Stuart, 30	Sou	38
Paxson, Loudoun	I 23	Roundhill, 115	Sou	10
Paxson, (mail to Buffalo Lithia Springs) Mecklenburg		115t	Sou	×
Paylors, (mail to Boydton) Mecklenburg		115q	Sou	×
Paynes, Fluvanna	P 21	12e	Ad	×
Paynes Siding, (P. O. name Pilkinton) Greenesville		115l	Sou	15
Peach Bottom, Grayson	U 11	Gossan, 60	Sou	15
Peachgrove, (r. f. d. from Harrisonburg) Rockingham	M 20	See Harrisonburg		×
Peake, (mail to Churchland) Norfolk		115p	Sou	×
Peakes Turnout, Hanover	O 24	12e	Ad	35
Peaksville, Bedford	R 17	Bedford City, 60	Sou	×
Peak Siding, (mail to Maxmeadows) Wythe		60l	Sou	×
Peanut, (4 miles n. of Stony Creek S 25) Sussex		Stony Creek, 5	Sou	×
Pearch, (2 miles s. w. of Holcombs Rock, T 18) Bedford		12f	Ad	10
Pearisburg, 1 bank, ● Giles	R 12	Bluff City, 60	Sou	464
Pearisburg Station, (P. O. name Bluff City) Giles	Q 12	60k	Sou	20
Peatross, Pittsylvania	U 16	Axton, 30	Sou	10
Peck, (4 miles n. of Aral, T 12) Carroll		Allisonia, 60	Sou	×
Pedlar, (mail to Pearch) Bedford	Q 18	12f	Ad	×
Pedlar Mills, Amherst	Q 18	*Bethel*, 12	Ad	117
Pedro, (7 miles n. w. of Occupacia, U 26) Essex		Penola, 92	Ad	×
Peeds, (2 miles e. of Horners, N 27) Westmoreland		Fredericksburg, 90, 92	Ad	×
Peers, Goochland	P 24	Dover Mines, 12	Ad	×
Petters Branch, (mail to Vesuvius) Rockbridge		60h	Sou	×
Pelton, Shenandoah		Woodstock, 115	Sou	×
Pemberton, Goochland	P 22	12e	Ad	26
Pembroke, ● Giles	R 12	60k	Sou	30
Pender, Fairfax	J 25	Fairfax Station, 12, 115	Ad., Sou	10
Pendletons, ● Louisa	N 23	12e	Ad	23
Penhook, Franklin	S 16	115q	Sou	37
Penicks, ● Bedford	R 17	Bedford City, 60	Sou	10
Penlan, Buckingham	P 21	12i	Ad	×
Penn, (mail to Buchanan) Botetourt		12f	Ad	×
Pennington Gap, 1 bank ● Lee	T 3	44	Ad	399
Penn Laird, (2½ miles s. e. of Keezletown, L 19) Rockingham		15	Ad	×
Penny, (2½ miles e. of Port Haywood, Q 29) Mathews		Yorktown, 204		×
Penola, ● Caroline	O 25	92	Ad	79
Penola Mills, Madison				69
Penrith, Cumberland	P 22	Pemberton, 12	Ad	×
Penrose, (3 miles n. of Staunton, N 19) Augusta		Staunton, 8, 12, 116	Ad., U. S	×
Pepper, (mail to Norton) Wise		6a	Sou	×
Peola Mills, ● Madison				×
Peru, Amherst				×
Perdue, (mail to Winterpock) Chesterfield		34a	Sou	×
Perdue, (mail to Winterpock) Chesterfield		Lafayette, 60	Sou	×
Perkinsville, Goochland	P 23	Maidens, 12	Ad	14
Pernello, Franklin	T 15	Ferrum, 60	Sou	58
Perrows, (3½ miles n. of Rustburg, R 18, R. R. name *Lone Jack*) Campbell		60c	Sou	×
Perrowville, ● Bedford	Q 17	Bellevue, 60	Sou	10
Perth, (4 miles w. of Martins Store, T 19) Halifax		Clarkton, 60	Sou	×
PETERSBURG, 2 banks ● Dinwiddie	R 25	5a, b, 60a, c, 112c, 224, 230	Sou	21,810
Petersburg and Asylum Junction, (mail to Petersburg) Dinwiddie		60a, 85	Sou	×
Peters Creek, Patrick	U 14	Stuart, 30	Sou	×
Petty, (mail to Rockbridge Alum Springs) Rockbridge		Goshenbridge, 12, 128	Ad	×
Pettys, (mail to Rustburg) Campbell		60e	Sou	×
Petunia, (3 miles w. of Wytheville, S 10) Wythe		Wytheville, 60	Sou	14
Peytonsburg, Pittsylvania	T 18	Chatham, 115	Sou	15
Phillips, (4 miles s. w. of Indian Valley, S 13) Floyd		Cambria, 60	Sou	×
Phillips, (mail to Craigs Mills) Washington		163	Sou	×
Philis, Mecklenburg	U 21	Boydton, 115	Sou	×
Philomont, ● Loudoun	I 24	Purcellville, 115	Sou	77
Philpott, (4 miles n. w. of Bassetts, T 15) Henry		Bassetts, 60	Sou	×
Phoebus, 1 bank, ● Elizabeth City	S 29	12a, 37	Ad., U. S	2,094
Phone, (3 miles n. of Licking, P 23) Goochland		Irwin, 12	Ad	×
Pickaway, (mail to Pickaway) Halifax		Paces, 115	Sou	×
Pickaway, Pittsylvania	T 18	Paces, 115	Sou	28
Pickerel, (mail to Taos) Pittsylvania		115g	Sou	×
Picketts, (mail to Malvern Hill) Henrico		Bermuda Hundred, 34, 230	Sou	×
Piedmont, (2 miles e. of Curtis, Q 17) Bedford		Bedford City, 60	Sou	×
Piedmont, Franklin		Wirtz, 60	Sou	18
Pierpont Siding, (mail to Salem) Roanoke		60k	Sou	×
Piggs, Pittsylvania	U 17	Dry Fork, 115	Sou	15
Pig Point, (mail to Churchland) Nansemond	T 28	5d	Sou	×
Pig River, Franklin	S 15	Ferrum, 60	Sou	10
Pike, (1½ miles e. of Chester, Q 25) Chesterfield		Chester, 5, 34	Sou	×
Pilkinton, (4 miles e. of Genito, Q 23, R. R. name *Paynes Siding*) Powhatan		115l	Sou	15
Pilot, Montgomery	S 14	Cambria, 60	Sou	×
Pinckney, Highland	M 16	Hot Springs, 12	Ad	27
Pine, Pulaski	S 12	Drapers Valley, 60	Sou	15
Pineapple, (5 miles n. e. of Hardenburg, N 23) Spottsylvania		Tylers, 12	Ad	×
Pinero, (4 miles s. of New Upton, Q 28) Gloucester		See Westpoint		×
Pinetop, (3 miles n. e. of Daniel, N 22) Orange		Unionville, 90		×
Pinetta, (4 miles s. of Woods Cross Roads, Q 28) Gloucester		See Westpoint		×
Pineview, Fauquier	L 24	Bealeton, 115	Sou	34
Piney Creek, (mail to Scottsburg) Halifax		115t	Sou	×
Pinnacle, (3½ miles s. of Laurelfork, T 13) Carroll		Sylvatus, 60	Sou	×
Pinners, ● Norfolk	T 29	5e	Sou	2,486
Pinners Point Junction, (mail to West Norfolk) Norfolk		5e, 115o	Sou	×
Pinopolis, Southampton	U 26	Capron, 115	Sou	×
Pipers Gap, Carroll	U 12	Gossan, 60	Sou	10
Pisgah, Tazewell	S 9	60t	Sou	×
Pittston, Pittsylvania				8
Pittsville, Pittsylvania	S 17	115g	Sou	113
Pittsylvania, (mail to Chatham) Pittsylvania		Chatham, 115	Sou	×
Pizarro, Floyd	T 14	Ferrum, 60	Sou	10
Plains, (P. O. The Plains) Fauquier		115e	Sou	122
Plainview, King and Queen	O 27	See Westpoint		37
Plantersville, Lunenburg	T 21	Fort Mitchell, 115	Sou	×
Plasterburg, Smyth	T 8	Saltville, 60	Sou	×
Plasterco, (2½ miles w. of Saltville, T 8) ● Washington		Saltville, 60	Sou	×
Plato, (4 miles s. e. of Rodden, T 18) Halifax		Houston, 60	Sou	×
Pleasantgap, Pittsylvania	N 17	See Danville		×
Pleasantgrove, Lunenburg	S 21	Meherrin, 115	Sou	49

Va. 9.

Town. County.	Index.	Railway, or, if not on a Railroad, nearest station.	Ex.	Pop.
Pleasant Hill, (mail to Rockingham) Rockingham		15	Ad	×
Pleasanthill, Tazewell	S 8	Pounding Mill, 60	Sou	×
Pleasant Oaks, (mail to Brink) Greenesville	N 24	Belfield, 5, 115	Sou	×
Pleasanton, (mail to Irwin) Goochland		12e	Ad	29
Pleasantridge, Princess Anne	N 30	56b	Sou	25
Pleasantshade, Greenesville	N 24	115	Sou	25
Pleasant Valley, (P. O. name Rockingham) Rockingham	M 19	8b	U. S	×
Pleasant Valley, Loudoun	J 25	Herndon, 115	Sou	15
Pleasantview, Amherst	Q 18	Amherst, 115	Sou	×
Pluck, (4 miles s. e. of Owens, M 26) King George		Fredericksburg, 90, 92	Ad	×
Plumbranch, Campbell	R 19	Concord Depot, 60	Sou	5
Plumpoint, (1½ miles w. of West Point, Q 27) New Kent		See Westpoint		10
Plunketsville, (1½ miles w. of Staunton, N 19) Augusta		Staunton, 8, 12, 116	Ad., U. S	×
Poages Mill, Roanoke	R 15	Fariand, 60	Sou	58
Pocahontas, (P. O. name Ettricks) Dinwiddie	R 25	5a, 112c	Sou	1,000
Pocahontas, 1 bank ● Tazewell	R 10	60s	Sou	2,759
Poco, (4½ miles w. of Conicville, J 20) Shenandoah		Bowmans, 115	Sou	×
Poe, (mail to Disputanta) Prince George		60a	Sou	×
Pohick, (P. O. name Springman) Fairfax	K 25	110a, 243	Ad	10
Poindexter, Louisa	O 22	Trevillans, 12	Ad	32
Point Eastern, Caroline	O 25	Doswell, 12, 92	Ad	31
Point Pleasant, Bland	S 11	Wytheville, 60	Sou	39
Point Truth, Russell	T 6	St. Paul, 60	Sou	23
Polegreen, Hanover	P 25	Ellerson, 12	Ad	15
Pollard, (3½ miles s. of Stonypoint Mills, Q 22) Amelia		Sunnyside, 34	Sou	×
Pomona, Westmoreland	M 26	Fredericksburg, 90, 92	Ad	×
Pondgap, (R. R. name *Augusta Springs*) Augusta	N 18	12d	Ad	20
Pons, (3½ miles e. of McClelland, S 27) Isle of Wight		Ivor, 60	Sou	17
Poole, Brunswick	T 23	Charlie Hope, 115	Sou	6
Poole, (P. O. name Ionia) Dinwiddie		60a	Sou	18
Pooles, (mail to Norfolk) Princess Anne		57		×
Poolville, (4 miles w. of Buffalo Lithiasprings, U 20) Halifax		Buffalo Lithiasprings, 115	Sou	×
Pope, (R. R. name *Ridley*) ● Southampton	N 26	115p	Sou	×
Poplar, Nelson	O 20	Rockfish Depot, 115	Sou	×
Poplar Grove, (mail to Corleyville) Roanoke	R 15	Fariand, 60	Sou	×
Poplarhill, Giles	R 12	Dublin, 60	Sou	×
Poplarmount, Greenesville	T 24	Jarratt, 5	Sou	×
Poplar Springs, (mail to Elko) Henrico		12a	Ad	×
Poquoson, York	R 28	*Oriana*, 12	Ad	226
Port, (4 miles s. of Brightwood, M 32) Madison		Belfield, 5, 115	Sou	27
Port Conway, King George	M 26	240		56
Port Haywood, ● Mathews	Q 29	Yorktown, 204		44
Port Norfolk, ● Norfolk	T 29	5, 12y, 59, 115a, 209, 221, 226, 229		396
Port Republic, ● Rockingham	M 20	60h	Sou	112
Port Royal, ● Caroline	N 29	240		193
Portsmouth, 3 banks, ● Norfolk		204, 206, 208, 209, 212, 216, 220, 222, 224, 226, 229, 230	Ad., Sou., U. S	17,427
Portsmouth Junction, (mail to West Norfolk) Norfolk		e, f, 115o	Sou	×
Port Walthall, Chesterfield	R 25	Chester, 5, 34	Sou	10
Posey, Floyd	T 13	East Radford, 60	Sou	14
Postoak, Spottsylvania	N 24	Fredericksburg, 90, 92	Ad	×
Potato, Grayson	U 10	Gossan, 60	Sou	15
Potomac, (R. R. name *Quantico*) Prince William	L 25	92, 110a, 234	Ad	119
Potomac Mills, Westmoreland	[illegible] 27	Fredericksburg, 90, 92	Ad	15
Potomac Run, (P. O. name Leeland) Stafford	M 25	92		×
[illegible], (mail to Ashcake) Hanover		12c	Ad	×
Potts, (1½ [illegible], Q 18) Amherst		Coolwell, 115	Sou	×
Potts Creek, Alleghany	P 14	Covington, 12	Ad	×
Poulson, (5 miles s. of Marshmarket, O 31) Accomac		Tasley, 55	Ad	27
Pound, Wise	S 5	Norton, 44, 60, 138	Ad., Sou	×
Pounding Mill, ● Tazewell	T 8	60t	Sou	54
Poverty, (4½ miles s. w. of Clover Creek, M 16) Highland		Hot Springs, 12	Ad	×
Powcan, King and Queen	O 27	Lester Manor, 115	Sou	167
Powells, (P. O. name East Stonegap) Wise	T 4	163	Sou	349
Powellton, Brunswick	N 24	Edgerton, 115	Sou	14
Powers, (2 miles e. of Berryville, I 23) Clarke		Berryville, 50	Sou	×
Powhatan, ● Powhatan	Q 23	34a	Sou	79
Prater, (mail to Sand Lick) Buchanan		Cleveland, 60	Sou	
Prater, (10 miles w. of Grundy, R 7) Buchanan		Raven, 60	Sou	×
Pratts, Madison	M 22	Somerset, 115	Sou	×
Preacher, (mail to Kellyview) Wise	S 4	38		×
Prease, Bedford	R 15	Bedford City, 60	Sou	×
Preston, Henry	T 15	30a	Sou	15
Preston, (P. O. name Montgomery) Washington	U 7	Montgomery, 60	Sou	20
Pretlow, (4 miles n. e. of Courtland, U 26) Southampton		115p	Sou	×
Prices Fork, ● Montgomery	R 13	Vicar Switch, 60	Sou	29
Prices, (mail to Lawrenceville) Brunswick		115p	Sou	×
Prices, (mail to Gibsons Station) Lee		44	Ad	×
Prices Bluff, (mail to Bessemer) Botetourt		[illegible]	Ad	
Priddys, (R. R. name *Gilbert*) Albemarle	N 21	115b	Sou	
Pride, (R. R. name *Dewitt*) Dinwiddie	S 24	112c	Sou	×
Pridemore, ● Lee	T 3	Pennington Gap, 44	Ad	×
Prillamans, Franklin	T 15	*Prillamans Station*, 60	Sou	×
Prillamans Station, (P. O. name Alumine) Franklin		50i	Sou	50
Prince, (2 miles s. of Bestland, O 27) King & Queen		Lester Manor, 115	Sou	×
Prince George, ● Prince George	R 25	Petersburg, 5, 60, 230	Sou	×
Princess Anne, (R. R. name *Butts Road*, ● Princess Anne	T 30	56a, b, d	Sou	63
Princess Anne, (P. O. name Great Bridge) Norfolk	U 29	56	Sou	128
Printz Mill, Page				×
Proffit, ● Albemarle	O 21	115b	Sou	×
Progress, Franklin	T 16	Rockymount, 60, 115	Sou	×
Prospect, ● Prince Edward	R 20	60d	Sou	331
Prospect Dale, (2 miles n. e. of Thessalia, R 12) Giles		Bluff City, 60	Sou	×
Prospect Hill, Fairfax	J 25	Sterling, 115	Sou	×
Providence Forge, New Kent	Q 26	12a	Ad	39
Pruntys, Henry	U 15	Preston, 30	Sou	×
Pryor, (3 miles e. of Pleasantview, Q 18) Amherst		Amherst, 115	Sou	×
Puckett, (5 miles w. of Woolwine, T 14) Patrick		Stuart, 30	Sou	×
Pughs, (2 miles n. of Hodges Ferry, T 30) Norfolk		5c, 115o	Sou	7
Pughs Run, (1½ miles n. of Woodstock, J 21; R. R. name *Tripplett*) Shenandoah		115n	Sou	×
Pulaski City, 2 banks ● Pulaski	S 12	3, 60l	Sou	2,813
Pullens, Pittsylvania	T 17	Toshes, 115	Sou	10
Pungo, Princess Anne	T 30	56b, 208	Sou	129
Pungoteague, ● Accomac	P 31	Keller, 55	Ad	216
Purcellville, ● Loudoun	I 24	115d	Sou	267
Purchase, Scott	U 4	Clinchport, 163	Sou	25
Purity, (4 miles w. of Roberta, T 15) Franklin		*Prillamans Station*, 60	Sou	×
Purvis, (P. O. name Buckhorn) Nansemond	U 27	112a	Sou	12
Push, Mecklenburg	U 20	115q	Sou	14
Putneys, Prince Edward	R 20	Pamplin City, 60	Sou	×
Q				
Quail, (4 miles e. of Bells Cross Roads, O 22) Louisa		Trevilians, 12	Ad	×
Quaker, (mail to Sylvatus) Carroll	T 13	Sylvatus, 60	Sou	×
Quantico, (P. O. name Potomac) Prince William	L 25	92, 110a, 234	Ad	119
Quicksburg, ● Shenandoah	K 20	115n	Sou	78
Quillin, (2 miles e. of Bowers Hill, T 29) Norfolk		Bowers Hill, 112	Sou	14
Quinby, Accomac		Keller, 55	Ad	28
Quinque, Greene	M 21	Barboursville, 115	Sou	×
Quinton, New Kent	P 26	115l	Sou	17
Quolt, (3 miles s. of Burksfork, S 13) Floyd		Stuart, 30	Sou	8
R				
Rabat, (2 miles s. of Martins Store, T 19) Halifax		Clarkton, 60	[illegible]	[illegible]
Raccoon Ford, ● Culpeper	M 23	Winston, 115	[illegible]	[illegible]
Radcliffe, Mecklenburg	U 22	South Hill, 6	[illegible]	[illegible]
Radford, 2 banks, ● Montgomery	S 12	60k, l	[illegible]	[illegible]
Radford Branch Junction, (mail to Radford) Montgomery		60k	Sou	[illegible]
Radford Furnace, Pulaski	S 12	Drapers Valley, 60	Sou	[illegible]
Radiant, (3 miles w. of Twymans Mill, M 22) Madison		Orange, 12, 90, 115, 142	Ad., Sou	[illegible]
Rain, (mail to Relief) Frederick	I 21	Winchester, 115	Sou	[illegible]
Rainbow, (4 miles e. of Elkton, M 20) Rockingham		Elkton, 15, 60	Ad., Sou	[illegible]

TOWN. COUNTY	INDEX.	RAILWAY, or, if not on a Railroad, nearest station.	EX.	POP.
Raines, Cumberland	Q 21	31a	Sou	5
Rainswood, Northumberland	Q 28	Penola, 92	Ad	4
Rakes, (mail to Haycock) Floyd	T 14	Stuart, 30	Sou	
Ramble, (4½ miles e. of Omega, U 20) Halifax		South Boston, 60, 115	Sou	
Ramsey, Franklin	T 15	Rockymount, 60, 115	Sou	10
Ramsey, (mail to Norton) Wise	S 4	36, 60l	Sou	
Ranch, Orange		Madison Run, 12	Ad	
Randolph, ● Charlotte	T 20	115l	Sou	32
Rangeley, Henry	U 15	Wallers, 30	Sou	
Ransons, (2 miles s. of Wellwater, P 20) ● Buckingham		Dillwyn, 12	Ad	
Raphine, ● Rockbridge	O 18	8b	U. S	53
Rapidan, ● Culpeper	M 22	12h, 115	Sou	169
Rappahannock Academy, Caroline	M 25	Fredericksburg, 90, 92	Ad	×
Rapps Mill, Rockbridge	P 18	Lexington, 8, 12	Ad., U. S	
Rasnake, (11 miles n. w. of Honaker, S 7) Russell		Honaker, 60	Sou	
Ratcliffe Siding, (mail to Swords Creek) Russell		60l	Sou	
Raven, ● Tazewell	S 7	60l	Sou	
Ravencliff Furnace, (mail to Cripplecreek) Wythe	T 10	60g	Sou	×
Ravens Nest, Washington	T 16	Mendota, 163	Sou	×
Ravensworth, (mail to Burkes Station) Fairfax	J 25	115a	Ad	×
Rawley Springs, Rockingham	L 19	See Harrisburg		27
Rawlings, (mail to Montebello) Sussex		115r	Sou	×
Ray, Pittsylvania	T 18	Elba, 115	Sou	16
Raynor, Isle of Wight	S 27	Ivor, 60	Sou	×
Reads Wharf, Northampton	P 31	Exmore, 55	Ad	78
Readus, (1 mile n. of Lantz Mills, J 20) Shenandoah		Edenburg, 40, 115	Sou	×
Reams Station, Dinwiddie	S 25	5a	Sou	26
Reardon, (3½ miles e. of Redhouse, R 20) Charlotte		Pamplin City, 60	Sou	×
Reba, Bedford	Q 16	Bedford City, 60	Sou	×
Rectortown, ● Fauquier	J 24	115e	Sou	152
Rectory, (3 miles n. w. of Widewater, L 24) Stafford		Widewater, 92	Ad	26
Redbank, Halifax	T 20	South Boston, 60, 115	Sou	×
Redbluff, Wythe	T 11	Ivanhoe, 60	Sou	×
Redeye, (3 miles s. of Pullens, T 17) Pittsylvania		Toshes, 115	Sou	
Redhill, ● Albemarle	O 20	115b	Sou	2?
Redhouse, ● Charlotte	R 20	Pamplin City, 60	Sou	51
Reding, (5 miles n. of Irwin, P 20) Goochland		Irwin, 12	Ad	
Rediviva, (3 miles n. e. of Sperryville, K 22) Rappahannock		Kimball, 60	Sou	
Red Mills, (2 miles n. of Natural Bridge, Q 17) Rockbridge		Natural Bridge, 12, 60	Ad., Sou	11
Redmonds, (5 miles s. of Charlottesville, N 21) Albemarle		Charlottesville, 12, 115	Ad., Sou	
Redoak, Charlotte	T 20	Randolph, 115	Sou	9
Redwood, Franklin	S 15	15?	Sou	10
Reedcreek, Henry	U 15	Martinsville, 30, 60	Sou	
Reed Island, Pulaski	T 12	60n	Sou	29
Reed Island Junction, (mail to Reed Island) Pulaski	T 12	60n, o	Sou	
Reedville, (4 miles n. e. of Smiths Point, O 29) ● Northumberland		Penola, 92	Ad	46
Reedy, Lunenburg	T 22	Blackstone, 60	Sou	1?
Reedy Springs, (mail to Spring Mills) Appomattox	R 19	Spout Spring, 60	Sou	
Reeses, Charlotte	S 21	Mossingford, 115	Sou	57
Regent, (4 miles n. of Freeshade, Q 2?) Middlesex		240		
Regulus, Henry				
Rehoboth, Lunenburg	T 22	Burkeville, 60, 115	Sou	11
Rehoboth Church, Lancaster	O 29	Lester Manor, 15	Sou	36
Rel, (4 miles n. e. of Damascus, U 7) Washington		Abingdon, 60, 115	Sou	
Reigate, Brunswick	T 21	115p	Sou	
Reliance, (2½ miles w. of Nineveh, I 22) ● Warren		Bayard, 60	Sou	
Relief, (7 miles s. of Winchester, I 22) Frederick		Winchester, 8, 43	Ad., U. S	
Relief Siding, (mail to Mayo) Halifax		115y	Sou	
Remington, ● Fauquier	L 23	115a	Sou	198
Renan, (3 miles s. e. of Glenland, S 18) Pittsylvania		Motleys, 15	Sou	
Reno, (mail to Wagram) Accomac		Newchurch, 55	Ad	
Renoville, (3 miles s. of Land of Promise, U 30) Princess Anne		Hickory, 56	Sou	×
Repass, (mail to Bland) Bland	S 10	Wytheville, 60	Sou	×
Repton, ● Nelson	P 20	*Highland*, 12	Ad	×
Republican Grove, ● Halifax	T 19	Nathalie, 60	Sou	54
Rescue, Isle of Wight	S 28	212, 224, 229		13
Reservoir, (mail to Leehall) Warwick		12a	Ad	×
Residence, Halifax	U 19	Alton, 115	Sou	×
Rest, Frederick	H 22	43	Ad	×
Retreat, (mail to Callaway) Franklin	S 15	Ferrum, 60	Sou	×
Return, Caroline	N 26	Milford, 92	Ad	46
Retz, (3 miles w. of Mathews, Q 29) Mathews		Yorktown, 204		×
Reusens, Campbell	Q 18	12l	Ad	
Reva, (4 miles s. of Boston, L 22) Culpeper		Culpeper, 12, 115	Ad., Sou	
Reverie, (mail to Taylors Store) Franklin	S 16	Rockymount, 60, 115	Sou	
Rexburg, Essex	O 27	Penola, 92	Ad	49
Reynolds, (P. O. name Saint Just) Orange	M 23	90		12
Reynold Siding, (mail to Dispatch) New Kent		115	Sou	
Reynolds Store, Frederick				
Rhoadesville, (R. R. name *Lafayette*) Orange	M 23	90		12
Rice Depot, ● Prince Edward	R 2?	60d	Sou	119
Riceville, Pittsylvania	T 18	Elba, 115	Sou	100
Richardson, (4 miles w. of Sylvatus, T 12) Carroll		Sylvatus, 60	Sou	
Richardsville, Culpeper	M 23	Brandy Station, 15	Sou	17
Rich Hill Washer, (mail to Allisonia) Pulaski		60o	Sou	
Richlands, ● Tazewell	S 7	60l	Sou	17?
RICHMOND, 28 banks, ● Henrico	Q 25	5a, 12a, c, e, 92, 112c, 115i, l, 212, 222, 229, 230	Ad., Sou	85,050
Richmond & Danville Junction, (mail to Danville) Pittsylvania		115c	Sou	
Richpatch, Alleghany	P 15	Lowmoor, 12	Ad	
Rich Patch Junction, (mail to Richpatch) Alleghany		12g	Ad	
Rich Valley, Smyth	T 8	Saltville, 60	Sou	
Riddle, (mail to Port Walthall) Chesterfield	Q 25	5a	Sou	×
Ridgechurch, (r. f. d. from Richmond) Henrico	P 25	Riovista, 12	▭ Ad	7
Ridgemont, (R. R. name *Ridgeville*) Bedford	P 14	60d	Sou	
Ridgeway, ● Henry	U 15	60l	Sou	332
Ridley, (P. O. name Pope) Southampton		115p	Sou	
Rifton, (2 miles s. of Terrys Fork, S 14) Floyd		Cambria, 60	Sou	
Rileyville, Page	K 22	60f	Sou	56
Riner, ● Montgomery	S 13	Cambria, 60	Sou	27
Ringgold, Pittsylvania	T 18	115i	Sou	50
Rinkerton, Shenandoah	K 20	Mt. Jackson, 115	Sou	22
Rio, Albemarle	N 21	115o	Sou	51
Riovista, (R. R. name *Westham*) ● Henrico	P 24	12	Ad	25
Ripley Mills, (R. R. name *Ripley Springs*) Craig	Q 15	12m	Ad	50
Ripplemead, ● Giles	Q 12	60k	Sou	26
Ripraps, Elizabeth City	S 29	Fortress Monroe, 12, 220	Ad., U. S	79
Ritchieville, Dinwiddie	S 21	12	Sou	1?
Rival, Buckingham	Q 21	McRaes, 31	Sou	
Rivanna, Albemarle	N 21	12	Ad	5
Rivanna, (mail to Bremobluff) Fluvanna		12	Ad	
Riverdale, Southampton				×
Rivermont, (4 miles s. of Penhook, S 16) Franklin		Penhook, 15	Sou	×
Riverside, Rockbridge	P 18	60k	Sou	×
Riversidepark, Fairfax		170		×
Riverton, ● Warren	J 22	60f, 115e	Sou	216
Riverton Junction, (mail to Riverton) Warren		115e	Sou	×
Riverville, Amherst	Q 19	12f	Ad	10
Rives, Prince George	S 25	Petersburg, 5, 60, 230	Sou	×
Rixey, (mail to Bowling Green) Caroline		92	Ad	×
Rixeyville, Culpeper	L 22	Culpeper, 12, 115	Sou	10
Roadside, Rockingham		Elkton, 15, 60	Ad., Sou	×
Roanes, (5 miles n. e. of Claybank, R 28) ● Gloucester		Yorktown, 204		×
ROANOKE, 4 banks, ● Roanoke	R 15	60f, h, i, k	Sou	21,495
Roanoke Belt Line Junction, (mail to Roanoke) Roanoke		60k	Sou	×
Roanoke Red Sulphur Springs (mail to Salem) Roanoke		Salem, 60	Sou	×
Roaring Run, Botetourt				×
Rob, (4 miles s. e. of Tinkerknob, Q 15) Botetourt		Cloverdale, 60, 148	Sou	×
Roberta, Franklin	T 15	*Prillamans Station*, 60	Sou	×
Robertsons, Bedford	R 16	Bedford City, 60	Sou	10
Robeys, (mail to Fredericksburg) Spottsylvania	M 24	90		×
Robinett, (2½ miles n. e. of Fairview, U 3) Scott		Clinchport, 163	Sou	×
Robinsons, (mail to Capron) Southampton		115r	Sou	×
Robious, Chesterfield	Q 24	115i	Sou	26
Rochelle, ● Madison	M 22	Somerset, 115	Sou	53
Rockbridge Alum Springs, ● Rockbridge	O 17	106		×
Rockbridge Baths, ● Rockbridge	O 17	Timberridge, 8	U. S	79
Rockcastle, ● Goochland	P 23	12e	Ad	×
Rockdell, (3½ miles s. e. of Elkgarden, T 7) Russell		Honaker, 60	Sou	×
Rock Enon Springs, Frederick, Va. 10.	I 21	Winchester, 8, 43	Ad., U. S	×

TOWN. COUNTY	INDEX.	RAILWAY, or, if not on a Railroad, nearest station.	EX.	POP.
Rocketts, (mail to Manchester) Chesterfield			Sou	×
Rockfish Depot, ● Nelson	O 20	115b	Sou	73
Rockford, (3 miles n. w. of Thompsons Mills, L 24) Stafford		Bealeton, 115	Sou	10
Rockhouse, Russell	S 6	60r	Sou	×
Rockingham, (R. R. name *Pleasant Valley*) Rockingham	M 19	8b	[illegible]	×
Rockingham Springs, (mail to McGaheysville) Rockingham		Islandford, 60		×
Rock Island, Buckingham	P 21	Warren, 12	Ad	×
Rockville, Hanover	P 24	Dover Mines, 12	Ad	28
Rockygap, Bland	R 11	Wytheville, 60	Sou	20
Rockymount, 1 bank, ● Franklin	S [illegible]	60, 115	Sou	[illegible]
Rockypoint, (R. R. name *Alpine*) Botetourt	Q 16	12f	Ad	15
Rockyrun, (3 miles s. e. of Unionville, M 20) Orange		Unionville, 90		17
Rocky Station, (mail to Milt) Lee	T 3	Duffield, 163		
Rodden, Halifax	T 18	Houston, 60	Sou	23
Rodes, (R. R. name *Clay*) Bedford	Q 18	60d	Sou	×
Rodgers, (mail to Waverly Station) Sussex		115r	Sou	×
Rodman, (mail to Mackie) Norfolk			Sou	×
Rodophil, Amelia	R 22	Jetersville	Sou	10
Rogers, Montgomery				×
Rolla, (R. R. name *Verona*) Augusta	N 19	8b	U. S	5?
Rolling Hill, Charlotte	R 20	Pamplin City, 60	Sou	2?
Rolling Mill, (mail to Reusens) Campbell	Q 18	Reusens, 12	Ad	
Rollins Fork, King George	M 2?	Fredericksburg, 90, 92	Ad	
Rollpone, (mail to Bucu) Russell	S 6	Cleveland, 60	Sou	
Roma, (3¼ miles n. e. of Rigna, S 17) Bedford		Lynch Sta., 115	Sou	
Roman, (3 miles n. e. of Longglade, M 19) Augusta		Staunton, 8, 12, 116	Ad., U. S	
Romancoke, (mail to Westpoint) King William		115l	Sou	
Rondabush, (2½ miles e. of Amicus, M 21) Greene		Barboursville, 115	Sou	
Roney, (mail to Parker) Spottsylvania		Parker, 90		
Rondo, (miles s. of Callands, T 16) Pittsylvania		Chatham, 115	Sou	
Roper, (mail to Max Meadows) Wythe	T 11	Max Meadows, 60	Sou	×
Rorer Mines, (mail to Roanoke) Roanoke	R 15	60	Sou	×
Rorrer, Carroll	U 13	Stuart, 30	Sou	×
Rosa, (3 miles e. of Meadville, T 19) Halifax		Houston, 12	Ad	×
Rose Bower, Appomattox	Q 20	*Appomattox*, 60	Sou	×
Rosebrook, (5 miles s. w. of Stanardsville, M 21) Greene		Barboursville, 115	Sou	×
Rosedale, Russell	S 7	Honaker, 70	Sou	×
Rosehill, ● Lee	U 2	44	Ad	50
Roseland, Nelson	P 19	Arrington, 115	Sou	15
Rose Mills, ● Nelson	P 18	New Glasgow, 115	Sou	10
Rosena, (1½ miles n. e. of Stony Point, M 21) Albemarle		Cobham, 12	Ad	
Rosenberger, (2 miles s. w. of Hayfield, H 21) Frederick		Winchester, 8, 43	Ad., U. S	
Roseville, Stafford	L 25	Brooke, 92	Ad	
Rosewood, (3½ miles s. e. of Ringgold, U 18) Pittsylvania		Ringgold, 115	Sou	
Rosita, (4 miles n. e. of Edgehill, M 26) King George		Fredericksburg, 90, 92	Ad	
Rosney, (mail to Bolling) Buckingham	Q 21	12	Ad	
Rosslyn, (1¼ miles n. of Arlington, J 26) Alexandria		175		
Rothsay, (mail to Scottsburg) Halifax		Scottsburg, 115	Sou	
Rough, (miles of Bees, R [illegible]) Bedford		Goodes, 60	Sou	
Roughcreek, Charlotte	S 20	Drakes Branch, 115	Sou	
Roundhill, ● Loudoun	I 23	115d	Sou	30?
Rouse, (3½ miles s. of Speers Ferry, T 4) Scott		Speers Ferry, 163	Sou	
Routts, Fauquier	L 23	Bealeton, 115	Sou	
Rowanta, Dinwiddie	S 25	112c	Sou	
Rowley, (mail to Colonial Beach) Westmoreland		234		
Roxbury, Charles City	Q 26	12a	Ad	2?
Roxie, (3 miles n. e. of Rich Valley, T 8) ● Smyth		Saltville, 60	Sou	
Roxton, (5½ miles e. of Finneywood, T 21) Lunenburg		Finneywood, 115	Sou	
Royville, (2½ miles s. of Arcola, J 24) Loudoun		Ashburn, 115	Sou	
Ruark, Middlesex		Amburg, 115		
Rubermont, ● Lunenburg	S 22	Burkeville, 60, 115	Sou	
Ruckersville, ● Greene	N 21	Barboursville, 115	Sou	21
Rue, (3 miles e. of Parksley, O 32) Accomac		92		
Ruel, (3 miles n. of Polegreen, P 25) Hanover		[illegible], 12	Ad	
Ruffins, (4 miles w. of Cabinpoint, R 26) Surry		Spring Grove, 15	Sou	
Rugby, (mail to Keswick) Albemarle		12	Ad	
Rugby, Grayson	U 9	Marion, 60	Sou	
Rumford, King William	P 7	214		
Rumford Academy, (mail to Aylett) King William		Hanover, 12	Ad	
Ruralbower, Greenesville	T 24	Jarratt, 5	Sou	
Rural Home, Grayson	U 11	Grayson, 60		
Rural Retreat, 1 bank, ● Wythe	T 10	60l	Sou	3?1
Rushville, Rockingham	L 19	See Harrisonburg		
Ruskin, (2½ miles s. w. of Knob, S 8) Tazewell		Tazewell, 60	Sou	
Russell Creek, (mail to Colesville) Patrick	U 14	Stuart, 30	Sou	
Russell Creek Junction, (mail to Virginia City) Wise		60l, r	Sou	
Rustburg, ● Campbell	R 18	60e	Sou	
Ruth, (4 miles w. of Madison, M 21) Madison		Somerset, 115	▭ Sou	
Rutherford, (mail to Harrisonburg) Rockingham		15?	Ad	
Rutherglen, ● Caroline	O 25	92	Ad	7?
Ruthville, (3 miles e. of Charles City, R 26) Charles City		Providence Forge, 12	Ad	
Rux, Brunswick	U 23	Blackstone, 60	Sou	
Ryan, (2 miles n. e. of Evergreen Mills, I 24) Loudoun		Leesburg, 115	Sou	
Ryecove, Scott	T 4	Hortons Summit, 163	Sou	
Rye Valley, Smyth	T 9	Marion, 60	Sou	
Ryland, Culpeper	L 23	Brandy Station, 15	Sou	

S

TOWN. COUNTY	INDEX.	RAILWAY, or, if not on a Railroad, nearest station.	EX.	POP.
Sabot Island, ● Goochland	P 24	12	Ad	
Saddle, Grayson	U 10	Gossan, 60	Sou	
Saffers, (mail to Craigsville) Augusta		12d	Ad	
Saffolds, Mecklenburg	T 22	South Hill, 115	Sou	
Sago, Pittsylvania	T 16	Chatham, 115	Sou	
Saint Asaph, (mail to Alexandria) Alexandria		170	▭ Ad	
Saint Brides, (3 miles n. w. of Indian Creek, U 29) Norfolk		Hickory, 56	Sou	
Saint Clair, (mail to Bluestone) Tazewell		60l	Sou	
Saint Clair Bottom, Smyth	T 8	Marion, 60	Sou	
Saint Davids Church, (7 miles s. e. of Hamburg, J 20) Shenandoah		Bowmans, 115	Sou	
Saint Elmo, (2½ miles n. of Alexandria, J 26) ● Alexandria		170, 234		
Saint Just, (R. R. name *Reynolds*) Orange	M 23	90		
Saint Luke, ● Shenandoah	J 20	Woodstock, 115	Sou	
Saint Paul, (mail to Cana) Carroll		Stuart, 30	Sou	
Saint Paul, Wise	S 5	60l	Sou	
Saint Stephens Church, ● King and Queen	O 26	Hanover, 12	Ad	
Salem, 3 banks, ● Roanoke	R 15	60k	Sou	3,412
Salem Tannery Siding, (mail to Salem) Roanoke		60k	▭ Sou	
Salisbury Furnace, (R. R. name *Burke*) Botetourt	P 16	12f	▭ Ad	60
Salters Spur, (mail to Coeburn) Wise		60r	▭ Sou	
Saltcreek, Amherst	Q 18	*Bethel*, 12	Ad	
Saltpetre Cave, ● Botetourt	P 16	12f	Ad	
Saltville, ● Smyth	T 8	60m	Sou	1,0?1
Saltville Branch Junction, (mail to Glade Spring) Washington		60l, m	Sou	
Saluda, ● Middlesex	P 28	See Westpoint		14?
Sambo, (5 miles n. e. of Critz, U 14) Patrick		Critz, 30	Sou	
Samos, (3 miles s. of Water View, P 28) Middlesex		240		
Sampson, Augusta	N 20	60h	Sou	
Sampsons Wharf, Northumberland	O 29	See Westpoint		
Sanco, (3½ miles e. of Worsham, R 21) Prince Edward		Farmville, 34, 60	Sou	
Sandidges, Amherst	P 19	Amherst, 115	Sou	25
Sandoval, (3½ miles n. of Leon, M 22) Culpeper		Culpeper, 12, 115	Sou	×
Sand Pit, (mail to Pemberton) Goochland		12	Ad	
Sands, (4 miles s. of Newsoms, N 26) Southampton		Newsoms, 112	Sou	×
Sandy, Rappahannock	K 22	Front Royal, 60, 115	Sou	
Sandy Bottom, ● Middlesex	P 29	240		
Sandyford, Bedford	Q 16	Thaxton, 60	Sou	1?
Sandyhook, Goochland	P 23	Maidens, 12	Ad	
Sandy Level, Pittsylvania	S 17	115a	Sou	10
Sandy River, Pittsylvania	U 16	Sexton, 30	Sou	
Sanford, Accomac	O 31	Oakhall, 55	Ad	
Sangerville, ● Augusta	M 20	See Harrisonburg		
Sansom, (mail to Gambetta) Carroll		60l	Sou	
Santama, Buchanan		Richlands, 60	Sou	

TOWN. COUNTY	INDEX.	RAILWAY, or, if not on a Railroad, nearest station.	EX.	POP.
Santiago, (1½ miles w. of Massanutton, K 21) Page		Luray, 60	Sou	29
Santos, Floyd		[illegible]		×
Sanville, (3 miles e. of Pruntys, U 15) Henry		Preston, 30	▭ Sou	×
Sassafras, Gloucester	Q 28	See Westpoint		23
Sassin, Pulaski				×
Saumsville, Shenandoah	J 21	Maurertown, 115	Sou	207
Saunders, (mail to Calico Rock) Franklin	S 15	60r	Sou	×
Saunders, Nansemond	U 28	120		11
Savage Crossing, Nansemond	U 27	[illegible]		6
Savageville, Accomac			Ad	29
Savannah, Alleghany			Ad	×
Savedge, Surry	S 26	115r	Sou	16
Sawyers Siding, (mail to Land) Princess Anne	T 30	56b		×
Saxe, (3 miles n. e. of Mossing Ford, T 20) Charlotte		115t	Sou	×
Saxis, Accomac	O	Oakhall, 55	Ad	38
Sayers Furnace, (mail to [illegible]well) Wythe		Wytheville, 60	Sou	×
Sayersville, Tazewell		Cedarbluff, 60	Sou	×
School, (2 miles s. of Glenallen, P 24) Henrico		Glenallen, 92	Ad	×
Schooler, (P. O. name Churchwood, R 12) Pulaski		60k	Sou	164
Schuyler, Nelson	O 20	Rockfish Depot, 115	Sou	87
Scotland, Surry	R 27	125, 224, 229, 230		17
Scottsburg, ● Halifax	T 20	115	Sou	279
Scotts Crossroads, Mecklenburg				×
Scottsford, Rockingham	M 20	Grottoes, 60	Sou	×
Scottsville, 1 bank, ● Albemarle	P 21	12e	Ad	1,248
Scottsville, (mail to Bowers Hill) [illegible]			Sou	×
Scrabble, (2 miles e. of Woodville, L 22) Rappahannock		Culpeper, 12, 115	Ad., Sou	
Screamersville, Spottsylvania	M [illegible]	90		
Scruggs, Franklin	S [illegible]	Unionhall, 115	Sou	
Seaford, York				
Sealston, (3 miles s. of [illegible]tanzy, M 25) King George		Fredericksburg, 90, 92	Ad	
Seaside Club, (mail to Tanners Creek) Princess Anne		57a	Sou	
Seatack, (mail to Virginia Beach) Princess Anne			Sou	
Seaview, (2½ miles s. e. of Bay View, R 30) Northampton		Cherriton, 55	Ad	
Sebrell, Southampton		Courtland, 11?	Sou	
Sedalia, Bedford	Q [illegible]	Goodes, 60	Sou	
Selden, (7 miles s. e. of Gloucester, Q 28) Gloucester		See Westpoint		
Selden, (mail to Pemberton) Goochland			Ad	
Self, (4 miles s. of Loneoak, U 16) Henry		Loneoak, 30	▭ Sou	
Sellers, (mail to Yancy) Rockingham				
Sells, Grayson		Rural Retreat, 60	Sou	
Selma, Alleghany	O 15	Clifton Forge, 12	Ad	
Selone, (3 miles s. e. of Vernon Mills, J 23) Fauquier		Marshall, 15	Ad	
Sentinel, (4 miles s. w. of Front Royal, J 22) Warren		Front Royal, 60, 115	Sou	
Seven Fountains, Shenandoah	K 21	Woodstock, 115	Sou	
Seven Islands, Fluvanna	P 21	12e	▭ Ad	
Sevenmile Ford, Smyth	T 8	60l	Sou	
Sevenpines, (r. f. d. from Richmond) Henrico	Q 25	See Richmond		
Severn, Gloucester	Q 28	See Westpoint		
Seville, Madison	M 21	Barboursville, 115	Sou	
Sewells Point, Norfolk	S 29	22?		
Sexton, (1½ miles e. of Dendron, S 27) Surry		Dendron, 125		
Shacklefords, ● King and Queen	P 27	See Westpoint		
Shacklet, (3 miles e. of Stafford Store, L 24) Stafford			Ad	
Shack Mills, Buchanan	S 7			
Shadwell, Albemarle	N 21	12c	Ad	
Shadygrove, Franklin	T 16	Martinsville, 30, 60	Sou	
Shadyside, Northampton	Q 30	Machipongo, 55		
Shafter, Albemarle		Charlottesville, 12, 115		
Shamrock, Grayson	U 11	Grayson, 60		
Shanghai, King and Queen	P 27	See Westpoint		
Shanklin, Bath	N 15	Hot Springs, 12		
Shannon Hill, Goochland	O 22	Louisa, 12		
Sharps Wharf, ● Richmond	O 27	240		
Sharon Spring, (mail to [illegible]) Bland	S 10	Wytheville, 60	Sou	
Shaws Store, Mecklenburg	U 22	Lacrosse, 115	Sou	
Shawsville, ● Montgomery	R 14	60k	Sou	
Shawver Mill, Tazewell	R 8		Sou	
Shelburne, (mail to Childress [illegible]) Montgomery		Cambria, 60	Sou	
Shelfar, Louisa		Pendleton, 12	Ad	
Shelhorse, (6 miles n. of Chatham, J 17) Pittsylvania		Chatham, 115	Sou	
Shell, Mathews		See Westpoint		
Shellville, (5 miles n. w. of Vicar Switch, S 13) Montgomery		Vicar Switch, 60	Sou	
Shelton, Nelson	O 20	Rockfish Depot, 115	Sou	
Sheltons Mill, (mail to [illegible]) Louisa		Beaverdam, 12	Ad	
Shenandoah, ● Page	L 20	60f, g, h, 155	Sou	
Shenandoah Alum Springs, Shenandoah	K 20	Mt. Jackson, 115	Sou	
Shenandoah Valley Junction, (mail to Front Royal) Warren			Sou	
Shendun, Rockingham				
Sheppard, (mail to Chula Depot) Amelia			Sou	
Sheppards, ● Buckingham	Q 21	Farmville, 34, 60	Sou	
Sheppton, (mail to Almond) Rockingham	M 20	Almond, 60	Sou	
Sherando, Augusta	O 19	Lyndhurst, 60	Sou	
Sherwill, (2½ miles s. of Plum Branch, R 19) Campbell		Concord Depot, 60	Sou	
Sherwood, Rockbridge	O 17	12l	Ad	
Sheva, (3½ miles w. of Cedar Hill, T 18) Pittsylvania		Chatham, 115	Sou	
Shields, (mail to Totaro) Brunswick		115p	▭ Sou	
Shields Wharf, (mail to Belle Haven) Accomac		Exmore, 55	Ad	
Shiloh, ● King George	M 25	Fredericksburg, 90, 92	Ad	
Shipps, (mail to Pleasant Ridge) Princess Anne		56		
Shirley, (8 miles n. w. of Westover, R 26) ● Charles City		12a, 229		
Shockeysville, Frederick	H 22	Winchester, 8, 43	Ad., U. S	
Shockoe, Pittsylvania	T 18	Dry Fork Depot, 115	Sou	
Shooting Creek, Franklin	T 14	Ferrum, 60	Sou	
Shores, ● Fluvanna	P 21	12e	Ad	
Shorts Creek, (2½ miles s. w. of Sylvatus, S 12) Carroll		Sylvatus, 60	▭ Sou	
Shortsville, Washington	T 7	Abingdon, 60, 115	Sou	
Shoulder Hill, (mail to Magnolia) Norfolk	T 29	115p, r	▭ Sou	
Shoulders Hill, (1¾ miles s. of Driver, T 28) Nansemond		Driver, 5, 115	Sou	
Showalter, Floyd	S 13		Sou	
Showalter, (mail to Mount Crawford) Rockingham		8b	U. S	
Shraders, Tazewell	R 9	Tazewell, 60	Sou	
Shuff, Patrick	U 14	Stuart, 30	Sou	
Shuler, (3 miles n. e. of Luray, K 21) Page		Luray, 60	Sou	
Shumansville, Caroline	O 25	Penola, 92	Ad	
Shumate, (mail to Bluff City) Giles		60k	Sou	
Siddons, (2 miles w. of Averett, U 20) Mecklenburg		15y	Sou	
Sideburn, Fairfax	25	115a, 150	Sou	
Sideway, (4 miles s. w. of Oakdale, P 17) ● Rockbridge		Lexington, 8, 12	Ad., U. S	
Sidna, (3 miles n. w. of Fancygap, U 12) Carroll		Sylvatus, 60	Sou	
Sidon, (mail to Whitmell) Pittsylvania		See Danville		
Sigma, (5 miles s. of Princess Anne, T 30) Princess Anne		Londonbridge, 56	▭ Sou	
Signpine, (5 miles s. w. of Woods Cross Roads, Q 28) Gloucester		See Westpoint		
Silcott Springs, Loudoun	I 23	Purcellville, 115	Sou	
Silentdell, Botetourt	P 15	*Roaring Run*, 12	Ad	
Siler, (2 miles s. e. of Collinsville, H 21) Frederick		Winchester, 8, 43	Ad., U. S	
Silva, (2 miles w. of [illegible]son, N 32) Accomac		Franklin City, 110	Ad	
Silver Leaf, (mail to Pizarro) Floyd		Ferrum, 60	Sou	
Silverton, Southampton	T 26	Courtland, 60	Sou	
Simeon, ● Albemarle	O 21	Charlottesville, 12, 115	Ad., Sou	
Simmonsville, Craig	Q 14	Craig City, 12	Ad	
Simonson, (10 miles s. e. of Sharps Wharf, O 27) Richmond		240		
Simpson, (mail to Naruna) Campbell		60e	Sou	×
Simpsons, Floyd	S 14	Cambria, 60	Sou	×
Sims, (3 miles n. w. of Threesquare, P 23) Goochland		Westview, 12	Ad	×
Sinai, (2½ miles s. e. of Houston, T 19) Halifax		Houston, 60	Sou	×
Singer, Roanoke	R 14	*Singer Station*, 60	Sou	×
Singersglen, Rockingham	L 19	See Harrisonburg		108
Singer Station, (mail to Singer) Roanoke		60k	Sou	×
Singville, (6 miles [illegible] of Amelia, R 23) Amelia		Amelia, 115	Sou	×
Sinking Creek, ● Craig	Q 14	Craig City, 12	Ad	10
Sinnickson, Accomac	N 32	Franklin City, 110	Ad	33
Siron, (4 miles n. e. of McDowell, N 17; mail to McDowell) Highland		Staunton, 8, 12, 116	Ad., U. S	×
Sitlington, Bath	O 16	Millboro Depot, 12	Ad	×
Six Mile Bridge, (mail to Mount Athos) Campbell		12f	Ad	×
Skelton, (mail to Lacrosse) Mecklenburg	T 22	115	Sou	×
Skinquarter, Chesterfield	Q 23	31a	Sou	52
Skippers, ● Greenesville	U 24	Hugo, 5	Sou	39

Ad., Adams Ex. Sou., Southern Ex. U. S., United States Ex.

Town. County.	Index.	Railway, or, if not on a Railroad, nearest station.	Ex.	Pop.
Skipwith, ● Mecklenburg	U 2	115k	Sou	36
Sky, (1½ miles e. of Greenmount, L 19) Rockingham		See Harrisonburg		×
Skyland, (6½ miles e. of Stonyman, L 21) Page		Luray, 60	Sou	×
Skyron, (3 miles n. w. of Lanesville, P 26) King William		Lester Manor, 115	Sou	×
Slate, (2 miles s. of Pax, T 13) Floyd		Stuart, 30	Sou	×
Slate Mills, ● Rappahannock	L 22	Culpeper, 12, [illegible]	Sou	111
Slate River Mills, Buckingham	[illegible]	Dillwyn, [illegible]	Ad	×
Slatesville, Pittsylvania	U 18	Sutherlin, 115	Sou	/
Slaughter, Nelson	O 19	Afton, 12	Ad	×
Slemp, Lee	T 3	Pennington Gap, 44	Ad	×
Slusser, (4 miles n. of Blacksburg, R 13) Montgomery		Cambria, 60	Sou	×
Smart, (2½ miles n. w. of Nowlins Mill, T 14) Floyd		Ferrum, 60	Sou	×
Smilax, (1 miles n. w. of Palmer Springs, U 22) Mecklenburg		Baskerville, 115	Sou	×
Smith, (3 miles n. w. of Highpeak, S 14) Floyd		Rockymount, 60, 115	Sou	×
S[illegible], Washington	U 6	Abingdon, 60, 115	Sou	×
Smithfield, 1 bank, ● Isle of Wight	S 28	Windsor Sta., [illegible]	Sou	1,[illegible]
Smithland, Albemarle	N 21	Priddys, 115	Sou	/
Smiths, (mail to Dillwyn) Buckingham			Ad	×
Smiths, (mail to Sterling) Loudoun		115d	Sou	×
Smiths Crossroads, Mecklenburg	U 22	South Hill, 11	Sou	15
Smiths Lock, (mail to Lynchburg) Campbell		12f	Ad	×
Smiths Ore Bank, (mail to Furnace) Page		60g	Sou	/
Smiths Siding, (mail to Granite) Chesterfield			Sou	×
Smithville, 1 bank, ● Charlotte	S 20	Drakes Branch, 115	Sou	96
Sn[illegible], ● [illegible]	T 24	Edgerton, 115	Sou	12
Smoots, Caroline	N 25	Milford, 92	Ad	15
Smyrna, Bedford	Q 16	Bedford City, [illegible]	Sou	×
Smythers, (4½ miles e. of Sansom, T 11) Carroll		Grayson, 60	Sou	×
Snakecreek, Carroll	U 22	Gossan, 60	Sou	10
Snake Run, (mail to Chalybeate) Allegheny	P 14	Alleghany Station, 12	Ad	×
Snapp, Tazewell	S 8	Pounding Mill, 60	Sou	/
Snapp Siding, (mail to Glade Spring) Washington		60l	Sou	
Snead, (2½ miles e. of Endicott, T 14) Franklin		Ferrum, 60	Sou	
Snell, (4 miles s. w. of Spottsylvania, N 24) Spottsylvania		Fredericksburg, 90, 92	Ad	
Snelson, (2 miles n. of Hardenburg, N 24) Hanover		Tylers, 12	Ad	
Snowcreek, Franklin	T 16	Martinsville, 20, 60	Sou	
Snowden, Amherst	Q 17	*Snowden Station*, 12	Ad	
Snowden Station, (mail to Snowden) Bedford	Q 16			
Snowdens, (mail to Arcturus) Fairfax				
Snowflake, (2 miles n. e. of White Forge, T 5) Scott		Gate City, 163		
Snowville, ● Pulaski	S 13	Cambria, 60		
Snyder, (2½ miles n. of Arbor Hill, N 18) Augusta		12d	Ad	
Soapstone, Pittsylvania		Axton, 30		
Soles, (3 miles w. of Cobbscreek Q 29) Mathews		See Westpoint		
Solitude, (mail to Indian Rock) [illegible]				
Solomons, (2½ miles n. w. Hunslett, P 25) Henrico		*Hunslett*, 12		
Somerset, ● Orange	N 22	[illegible]		
Somerton, Nansemond	U 28	Whaleyville, 5	Sou	
Somerville, Fauquier	L 24	Midland, 115	Sou	
Sonans, Pittsylvania	T 18	Chatham, 115	Sou	
Sontag, Franklin	T 16	Rockymount, 60, 115	Sou	
Soudan, Mecklenburg	U 20	115k	Sou	
South Anna, (mail to Hanover) Hanover			Ad	
South Boston, 2 banks, ● Halifax	U 19	60e, 115l	Sou	[illegible]
South Clifton Forge, (mail to Clifton Forge) Alleghany			Ad	
South Hill, ● Mecklenburg		115	Sou	[illegible]
South Lynchburg, (mail to Lynchburg) Campbell		Lynchburg [illegible]	Sou	
South Norfolk, (1½ miles e. of Berkley, T 29) Norfolk		60a	Sou	
South Orange, (mail to Orange) Orange		12h		×
South Quay, Nansemond	U 27	200		25
South River, (mail to Lexington) Rockbridge	P 17	12l	Ad	×
Sowego, (3 miles s. e. of Bristersburg, L 24) Fauquier		Midland, 115	Sou	×
Sowers, (3 miles s. w. of Basham, S 14) Floyd		Cambria, 60	Sou	×
Space, (4 miles s. w. of [illegible], Q 16) Bedford		[illegible]	Sou	×
Spainville, (5 miles n. of Wellville, R 23) Nottaway		Wellville, 60	Sou	/
Spanish Oaks, Appomattox	Q 19	Concord Depot, 60	Sou	19
Sparkling Springs, (1½ miles n. e. of Chrisman, I 19) Rockingham		See Harrisonburg		
Sparta, ● Caroline	N 25	Milford, 92	Ad	11
Spatigs, (mail to Lawrenceville) Brunswick		115q	Sou	
Spaulding, (2 miles w. of Interior, Q 12) Giles		Interior, 10		
Speedwell, Wythe	T 10	Wytheville, 60	Sou	
Speers Ferry, Scott	[illegible]	163	Sou	[illegible]
Spencer, ● Henry	[illegible]	[illegible]	Sou	21
Sperryville, ● Rappahannock	K [illegible]	[illegible]	Sou	[illegible]
Spicer, (mail to Concord Depot) Campbell		[illegible]	Sou	×
Spitler, (3 miles w. of Fort Defiance, M 19) Augusta		Fort Defiance, [illegible]	U. S.	×
Spitler, (mail to Luray) Page		60[illegible]	Sou	×
Sport, (2½ miles s. of Ladd, N 19) Augusta		Waynesboro, 12	Ad	×
Spotcash, (3 miles n. e. of Sturgeonville, T 23) Brunswick		Lawrenceville, 60	Sou	×
Spottsville, ● Surry	[illegible]	Dendron, 125		18
Spottswood, Augusta	O 18	8b	U. S.	×
Spottswood, (mail to Orange) Orange		11	Sou	×
Spottsylvania, ● Spottsylvania	N 24	Fredericksburg, 90, 92	Ad	67
Spoutspring, ● Appomattox	Q 19	60d	Sou	28
Spratleys Mill, (mail to Beamon) Greenesville		115s	Sou	×
Spratts, (2½ miles w. of Longhollow, T 8) Smyth		Saltville, 60	Sou	×
Springcreek, ● Rockingham	M 19	See Harrisonburg		144
Springfield, (mail to Burkes Station) Fairfax	J 26	115a	Sou	×
Spring Garden, Pittsylvania	T 18	Dry Fork Depot, 115	Sou	53
Springgrove, Surry	R 27	115	Sou	79
Spring Hill, (mail to Chase City) Mecklenburg	T 21	Chase City, 115	Sou	
Springman, (R. R. name *Pohick*) Fairfax	K 25	110a, 2[illegible]	Ad	10
Spring Mills, Appomattox	R 19	Spout Spring, 60	Sou	27
Spring Park, (mail to Alexandria) Alexandria		[illegible]		
Springs Junction, (mail to Rockbridge Baths) Rockbridge	O 17	106, 128		
Springvale, Fairfax	J 25	Sterling, 115	Sou	
Springvalley, Grayson	T 11	Grayson, 60	Sou	[illegible]
Springville, Tazewell	R 10	Tiptop, 60	Sou	
Springwood, ● Botetourt	Q 16	12f	Ad	111
Spurgeon, (3 miles n. of Mableton, O 24) Louisa		Beaverdam, 12	Ad	
Stafford, ● Stafford	L 25	Brooke, 92	Ad	121
Stafford Store, Stafford	L 24	Brooke, 92	Ad	
Staffordsville, Giles	R 12	Eggleston, 60	Sou	[illegible]
Stage Junction, (2 miles s. e. of Stillman, P 21) Fluvanna		Columbia, 12	Ad	[illegible]
Staggs Siding, (mail to Richmond) Henrico		115	Sou	
Stanardsville, ● Greene	M 21	Barboursville, 11[illegible]	Sou	30[illegible]
Stanley, (P. O. name Marksville) Page	L 21	60f	Sou	127
Stanley, Henry	T 15	60f	Sou	
Stanleyton, (1½ miles w. of Marksville, L 21) ● Page		Marksville, 60	Sou	116
Stanopher, (3½ miles n. of Unionhall, S 16) Franklin		Unionhall, 115	Sou	×
Stapleton Mills, Amherst	Q 19	12f	Ad	×
Star, Carroll	T 12	Sylvatus, 60	Sou	×
Starkey, (3 miles e. of Woolwine, U 14) Patrick		Stuart, 30	Sou	×
Starkey, (P. O. name Farland,) Roanoke	R 15	60i	Sou	×
Star Tannery, Frederick	I 21	Capon Road, 8	U. S.	36
State Farm, (mail to Lee) Goochland		12e	Ad	×
Staunton, 3 banks, ● Augusta	N 19	[illegible]	Ad., U. S.	7,289
Stearnes, (5 miles s. e. of Bremobluff, P 20) Fluvanna		Bremobluff, 12	Ad	×
Stebbins, (1½ miles s. of Vernon Hill, T 19) Halifax		News Ferry, 115	Sou	1
Steele, (mail to Covington) Alleghany	P 15	12g	Ad	
Steeleburg, Tazewell	S 8	Cedarbluff, 60	Sou	[illegible]
Steeles Tavern, Augusta	O 18	Raphine, 8	U. S.	[illegible]00
Steelville, (mail to Branchville) Southampton		112a	Sou	
Stella, Patrick	U 14	30a	Sou	27
Stemphleytown, (mail to Harrisonburg) Rockingham		15	Ad	
Stephens, (mail to Brockroad) Spottsylvania	M 24	90		
Stephens City, ● Frederick	I 22	8a	U. S.	443
Stephenson, ● Frederick	I 22	8a	U. S.	5[illegible]

Town. County.	Index.	Railway, or, if not on a Railroad, nearest station.	Ex.	Pop.
Sterling, ● Loudoun	J 25	115d	Sou	62
Sterrett, Rockbridge		[illegible]		×
Stevens, (mail to Totaro) Brunswick		115p		×
Stevensburg, ● Culpeper	L 23	Brandy Station, 115	Sou	284
Stevens City, Frederick				490
Stevens Creek, Grayson	U 11	Grayson, 60	Sou	×
Stevensville, King and Queen	P 27	Lester Manor, 115	Sou	78
Stevers, (P. O. name Magnolia) Nansemond		[illegible]	Sou	50
Stewarts Siding, (mail to Kempsville) Princess Anne		56, b	Sou	/
Stewartsville Bedford	Q 16	Vinton, 60	Sou	146
Stewarts Wharf, (3½ miles s. w. of Exmore, P 31) Northampton		Exmore, 55	Ad	28
Stickleys Quarry, (mail to Meadow Mills) Shenandoah		8a		/
Stickleyville, Lee	T 3	Duffield, 163		40
Stinson, Russell	S 7	Honaker, 60	Sou	×
Stith, (4 miles s. w. of Clover, T 20) Halifax		[illegible]	Sou	×
Stockton, (R. R. name *[illegible] Chimneys*) Henry		[illegible]		20
Stoddert, Cumberland		[illegible]		10
Stokes, Goochland		[illegible]		29
Stokesland, (R.R. name *Stokes*) ● Pittsylvania		[illegible]		
Stonebridge, Clarke		[illegible]		
Stonega, ● Wise		[illegible]38		
Stoneleigh, Fairfax		Springman, 110		
Stone Mountain, Carrol		Stuart, 30		
Stonewall, Augusta		Mt. Sidney, 8		
Stonycreek, ● Sussex				
Stonycross, Mecklenburg		Boydton, 11		
Stony Man, ● Page		Luray, 60		
Stonypoint, Albemarle		Cobham, 12		
Stonypoint Mills, Cumberland		Sunnyside, 34		
Stop, (3 miles e. of Oldtown [illegible])		Gossan, 60	Sou	
Stormont, (1½ miles n [illegible] of Saluda, P 28) Middlesex		240		/
Storys, (mail to Hitchcock) Greenesville		[illegible]		×
[illegible]		[illegible]		×
St[illegible], Halifax		Nathalie, 60	Sou	×
Stover, Augusta	M [illegible]	Staunton, 8, 12, 11[illegible]		×
Stowersville, (3 miles w. of Clear Fork, R 10) Bland		Intermont, 60	Sou	/
Straightstone, Pittsylvania	T 18	Hurt, 115	Sou	10
Stralia, (11 miles n. e. of Longdale, O 16) Alleghany		Longdale, 12	Ad	
Strange, (mail to Lee) Goochland		12e	Ad	
Strasburg, 1 bank, ● Shenandoah	J 21	115e, n		69[illegible]
Strasburg Junction, (mail to Strasburg) Shenandoah	J 21	8a, 115n	Sou., U. S	/
Stratford, Westmoreland	N 27	Fredericksburg, 90, 92	Ad	27
Stratton, (2½ miles e. of Flanery, R 5) Dickenson				
Strattons, (mail to South River) Rockbridge		12l	Ad	
Strawberry Hill, (mail to Richmond) Henrico		12c	Ad	
Streets, (3 miles n. w. of Urbanna, P 28) Middlesex		Lester Manor, 115		
Strole, (R. R. name *Ingham*) Page	L 21	60f		
Strom, Botetourt	P 15	*Roaring R[un]*		
Stuart, 2 banks, ● Patrick	U 14	30a		
Stuarts Draft, ● Augusta	O 19	60h		
Stubbs, (3 miles s. e. of Granite Springs, N 23) Spottsylvania		Minerun, 90		
Studley, Hanover	P 25	Ellerson, 12		
Stulls, (mail to [illegible]) [illegible]				
Stump, Washington	U 7	Abingdon, 60, 115	Sou	
Sturgeon Point, Charles City	Q 27	212, 224, 229		
Sturgeonville, Brunswick	T 23	Lawrenceville, 115		
Subletts, Powhatan	Q 23	Lee, 12		
Success, (R. R. name *[illegible]wrights*) Warren	J 22	60f		
Sudley Springs, Prince William	J 24	Gainesville, 11		
Suffolk, 2 bank ● Nansemond	T 28	5c, 60a, 112a, 115o, 120, 12[illegible]		
Sugargrove, Smyth	T 9	Marion, 60		
Sugarland, (mail to Morris[ville]) Fauquier		Bealeton, 115		
Sulphur Mines, Louisa				
Sumerduck, (2 miles n. e. of Pi[ne]view, L 23) Fauquier		Bealeton, 115	Sou	
Summerdean, (3½ miles [illegible]) Middlebrook		Craigsville, 12		
Summerfield, ● Grayson		[illegible]		
Summers, Rockbridge		Lexington [illegible]		
Summit, (mail to Petersburg) Prince George		60a		
Summit, Spottsylvania	M [illegible]	92		
Summit, (mail to W[illegible]) [illegible]	Q [illegible]			
Summit, (mail to Max Meadows) Wythe		60l	Sou	
Sunbeam, (5 miles s. of Handsom, U 26) Southampton		Handsom, 112	Sou	
Sunlight, (2 miles s. e. of Spottsylvania, U 24) Spottsylvania		Fredericksburg, 90, 92	Ad	
Sunnybank, (1½ miles s. w. of Smiths Point, O 29) Northumberland		Penola, 92	Ad	
Sunnyside, Cumberland	Q 22	34a	Sou	
Sunrise, Bath	N 15	Hot Springs [illegible]		
Supply, Essex		Milford, 92	Ad	
Surber, (5 miles [illegible]) Botetourt		12m	Ad	
Surry, ● Surry	R 27	125		
Susan, (2 miles s. of Port Haywood, Q 29) Mathews		Yorktown, 204		
Sussex, Sussex	S 25	Yale, 115	Sou	
Sutters, (r. f. d. from Harrisonburg) Rockingham		See Harrisonburg		
Sutherland, Dinwiddie	R 24	60a		28
Sutherlin, ● Pittsylvania	U 18	115		37
Sutton, (5½ miles s. e. of Manteo, P 30) Buckingham		Warren, 12	Ad	×
Swamp, (2½ miles e. of Marshall, J 23) Fauquier		Marshall 115	Sou	×
Swans, (3 miles n. w. of Sandidges, P 19) Amherst		Amherst, 115	Sou	×
Swansboro, (3 miles w. of Richmond, Q 25) ● Chesterfield		See Richmond		
Swansonville, Pittsylvania	T 17	Dry Fork Depot, 115	Sou	[illegible]
Sweet Chalybeate, ● Alleghany	P 14	Allegheny Sta., 12	Ad	77
Sweet Hall, King William	P 27	115l	Sou	
Swepson, Mecklenburg	U 22	Bask[erville]	Sou	
Swetnam, (R. R. name *[illegible] Station*) ● Fairfax	J [illegible]	12h, 115a	Ad., Sou	85
Swiftcreek, (mail to Petersburg.) Chesterfield		34a	Sou	
Swiftrun, Rockingham	M 2[illegible]	Elkton, 60, 136		
Swoope, ● Augusta	N 18	12d	Ad	[illegible]
Swordscreek, ● Russell	S 7	60		[illegible]
Sycamore Station, Pittsylvania	S 18	115c	Sou	[illegible]
Sycoline, Loudoun	I 24	Leesburg, 11	Sou	
Sydney, (4 miles s. w. of River, S 13) Montgomery		Cambria, 60	Sou	×
Sydnorsville, Franklin	T 16	Rockymount, 60, 115	Sou	43
Sylvatus, (R. R. name [illegible]) Carroll	T 12	60o	Sou	67
Syria, (3 miles n. w. of Criglersville, L 21) Madison		Somerset, 115	Sou	

T

Town. County.	Index.	Railway, or, if not on a Railroad, nearest station.	Ex.	Pop.
Tabb, (6 miles s. w. of Grafton, R 28) ● York		*Oriana*, 12	Ad	
Tabor, (3 miles w. of Benhams, U 6) Washington		*Benhams Station*, 163	Sou	
Tabscott, Goochland	O 22	Columbia, 12	Ad	[illegible]
Taccio, (4½ miles s. w. of Boone Mill, R 15) Franklin		Boone Mill, 60	Sou	
Tackett Mills, Stafford	L 24	Midland, [illegible]	Sou	
Tacoma, ● Wise	S 5	[illegible]	Sou	[illegible]
Taggart, (3½ miles n. of Diana Mills, P 21) Buckingham		[illegible]	Ad	
Talleysville, New Kent	Q [illegible]	[illegible]	Sou	
Tally, Cumberland	Q [illegible]	[illegible]	Sou	
Talmash, Giles	R [illegible]	Intermont, 60	Sou	[illegible]
Talpa, (5½ miles [illegible] Rives, R [illegible]) Prince George		Petersburg, 5, 60, 230	Sou	
Tamesa, (5 miles [illegible], S 15) Franklin		Ferrum, 60	Sou	
Tampico, (3½ miles [illegible] of Yorktown, R 28) York		Yorktown, 204		[illegible]
Tamworth, (2 miles s. e. of Cartersville, P 22) Cumberland		Pemberton, 12	Ad	×
Tangier, Accomac	O 30	See Westpoint		117
Tanner, (mail to Gladys) Campbell		[illegible]	Sou	×
Tannerscreek, (R. R. name *Christians*) Norfolk	T 29	57a	Sou	[illegible]00
Tannersville, Tazewell	S 8	Saltville, 60		×
Tanny, (4½ miles s. e. of Boydton, U 21) Mecklenburg		Boydton, 115	Sou	×
Tan Yard, Henry	U 16	Loneoak, 30	Sou	10
Tappahannock, ● Essex	O 27	240		[illegible]34
Taranto, Augusta		Swoope, 12	Ad	×
Tarkiln, (mail to Charity) Patrick	T 14	*Prillamans Station*, 60		×
Tarlac, Floyd		Cambria, 60		×
Taro, (5 miles s. of D[illegible] Heights, R 20) Charlotte		Pamplin City, 60		×
Tarpon, Dickenson	R 6	Finneys Siding, 60		13
Tarrys Mill, Mecklenburg	U 21	Boydton, 115		7
Tasley, Accomac	P 31	55a		26
Tasso, Wise	S 4	Norton, 44, 60, 138		×
Tate, (3 miles e. of Bennetts Mill, R 14) Montgomery		Cambria, 60	Sou	×
Tatum, (5 miles s. of St. Just, M 23) Orange		St. Just, 90		×
Taylor, (mail to Wirtz) Franklin		[illegible]	Sou	×
Taylor, (mail to Orange) Orange	M [illegible]	90		×

Town. County.	Index.	Railway, or, if not on a Railroad, nearest station.	Ex.	Pop.
T[illegible], ● Henry		[illegible]		×
T[illegible]		[illegible]		28
Taylorstown, Loudoun	H [illegible]	[illegible]		46
Taylorsville, Ha[nover]		[illegible]		×
Tazewell, [illegible] ● Tazewell	[illegible]	[illegible]		[illegible],096
[illegible], (P. O. name North Tazewell) Tazewell		[illegible]		250
Teck, ● King William		[illegible]		10
Tell, (4 miles w. of Whittles Depot, T 17) Pittsylvania		Whittles Depot		/
Temperanceville, ● Accomac	O [illegible]	Hallwood, [illegible]		79
Tempest, (4 miles e. of Finneywood, S 21) Lunenburg		Finneywood, 115	Sou	/
Temples, (mail to Manchester) Chesterfield	Q [illegible]	[illegible]		/
Temples, (mail to Lawrenceville) Brunswick				×
Templeman Crossroads, Westmoreland	N 29	Fredericksburg, 90, 92	Ad	76
Templeton, (mail to Waynesboro) Augusta				/
Templeton, Prince George				×
Tench, (mail to Hilda) Sussex				/
Tenth Legion, ● Rockingham				3
Terrell, (mail to Bells) Bedford				/
Terryl, (4½ miles w. of Turbeville, U 19) Halifax		News Fy., 115		/
Terrys Fork, Floyd	S 14	Cambria, 60		10
Terryville, Charlotte				/
Tettington, Charles City				×
Thalia, ● Princess Anne	T 29			/
Thalia Station, (mail to Kempsville) Princess Anne				/
Thaxton, ● Bedford				47
The Falls, Nottoway		Nottoway, 60		10
The Hollow, Patrick		Stuart, 30		/
Thelma, (1½ miles [illegible]ham, N 22) Louisa				×
Theological Seminary, ● Fairfax	J 26	12h, 110a, 115a		/
The Plains, (R. R. name *Plains*) ● Fauquier	J 23			122
Thessalia, Giles				8
Theta, (4 miles s. of Gladys, S 19) Campbell		Gladys, 60		×
Thomasburg, Brun[swick]		Edgerton, 116		
Thompson, (mail to [illegible] Forge) Rockbridge				
Thompsons Crossroads, [illegible]				/
Thompsons Mill, Fauquier				19
Thompsons Valley, Tazewell				
Thornburg, Spottsylvania				/
Thorncliff, (mail to Lee) Goochland				/
Thornhill, Orange				29
Thoroughfare, Prince William				/
Three Square, Goochland		W[illegible]		/
Throck, (4½ miles e. of Worsham, R 21) Prince Edward		Farmville, 34, 60		/
Thurman, Bedford	R 17	Bedford City, 60		68
Tibitha, (5 miles s. e. of Lilian, O 29) Northumberland				/
Tide, Lee	T 3	Pennington Gap, 44		/
Tidwells, (4 miles n. w. of Hague, N 28) Westmoreland		Fredericksburg, 90, 92	Ad	/
Tilda, (8 miles w. of Douglas, U 2) Lee				16
Tilsons Mill, Bland				/
Tim, (2½ miles e. of Bateman, V 13) Patrick				26
Timberridge, ● Rockbridge				173
Timberville, ● Rockingham				/
Timothy, Craig				×
Tindall, (2½ miles [illegible] Creek, S 13) Floyd				×
Tinder, (P. O. name M[illegible]) Orange	M 23	90		×
Tinker Creek, (mail to Roanoke) Roanoke	R 15	60h		×
[illegible]	Q 15	Cloverdale, 60, 148		/
Tinkling, (1 mile s. w. of MacFarlands, T 22) Lunenburg		Blackstone, 60		/
Tipton, Carroll	[illegible]	60o		×
Tipton Mines, (mail to Fosters Falls) Wythe	T [illegible]			
Tiptop, ● Tazewell				
Toano, ● James City				
Tobacco, Brunswick				
Tobaccoville, ● Powhatan				
Tobax, Patrick				
Toga, Buckingham				
Toka, Halifax		News Ferry, 115	Sou	
Tola, (4½ miles s. of Rough Creek, S 20) Charlotte		Drakes Branch, 115	Sou	
Toluca, (3½ miles s. e. of Garrisonville, L 25) Stafford				
Tomahawk, (3 miles n. w. of Mineola, T 17) Pittsylvania				
Tomahawk Church, (mail to Otterdale) Chesterfield				
Tombs, (3½ miles s. of K[illegible]nock, P 29) Lancaster				
Tomsbrook, ● Shenandoah				
Topeco, (2½ miles n. w. of Santos, S 13) Floyd		Stuart, 30		
Topnot, Shenandoah		Fishers Hill, 115		
Topfaro, (mail to Pleasant Shade) Brunswick	T 24	Pleasantshade, 115		
Topping, (2 miles e. of Harmony Village, P 28) Middlesex		See Westpoint		
Torego, (2½ miles n. e. of Buchanan, O 16) Botetourt		Buchanan, 12	Ad	×
Torrison, (mail to Balls[illegible]) [illegible]andria	J 2[illegible]			22
Toshes, (1½ miles [illegible], T 17) Pittsylvania		115q		×
Totaro, ● Brunswick	T 24	Pleasantshade, 115		10
Towell, (3 miles n. e. of Longfield, U 2) Lee		Ocoonita, 44		×
Towerhill, Appomattox		*Appomattox*, 60		15
Town Creek, (mail to Millenbe[ck]) Henry				×
Townsend, (2 miles s. e. of Cheapside, R 30) Northampton		Cape Charles, 55		×
Traders, (4½ miles s. [illegible]wood, L 22) Mathews		Culpeper, 12, 115		×
Traffic, (4 miles e. of [illegible], T 21) Lunenburg		Burkeville, 60, 115		×
Trapp, Loudoun	I 23	Roundhill, 115		×
Travis, (9 miles n. of G[illegible], R 21) Prince Edward		Green Bay, 115		14
Treakles, Lancaster	P 28	240		16
Tredway, Prince Edward	R 20	Prospect, 60		×
Trego, Greenesville	N 24	5a	Sou	×
Trelow, Pittsylvania				×
Trenholm, (5 miles s. w. of Rock Castle, P 22) Powhatan		Rockcastle, 12		×
Trenton Mills, Cumberland		Bremobluff, 12		10
Treverton, (mail to Delton) Pulaski		60n		×
Trevilians, ● Louisa				67
Triangle, (2½ miles s. of Forkland, [illegible])		Blackstone, 60	Sou	/
Trice, (mail to Keswick) Albemarle		12c	Ad	×
Trice, (3 miles n. of Bybee, O 22) Louisa		Gordonsville, 12	Ad	×
Triford, (R. R. name [illegible]) ● [illegible]		12l, 60b		×
Trigg, Giles		Egglesto[n]		×
T[illegible], (mail to [illegible]) [illegible]mond		115p		×
Trilby, Northumberland		Penola, 92		×
Trimble, (8 miles n. of Bolar, N 15) [illegible]		Staunton, 8, 12, 116		14
Trinity, (mail to Troutville) Botetourt	Q 15	Troutville, 60		×
Triplet, Brunswick	U 23	Edgerton, 115		×
Tripplett, (P. O. name Pughs Run) Shenandoah				×
Trone, Frederick		W[illegible]		×
Troutdale, Grayson				8
Troutville, ● Botetourt	Q [illegible]			113
Trower, (1½ miles n. e. of Keller, P 31) Accomac		Keller, 55	Ad	36
Trueblue, (1 mile s. e. of Raccoon Ford, M 23) Orange		Winston, 115		×
Truhart, King and Queen		Lester Manor, 1[illegible]		10
Truitt, (3 miles n. of Air[field], 26) Dinwiddie		Airfield, 125		×
Truxillo, (5½ miles n. w. [illegible] Amelia, R 23) Amelia		Amelia, 115	Sou	×
Tuan, (4 miles n. of Falmouth, M 25) Stafford				×
Tuckahoe, (mail to Vinitaville) [illegible]				×
Tuckahoe, (5 miles w. of Glen Allen, P 24) Henrico				×
Tucker, ● Buckingham				22
Tucker, (mail to Deep Creek) [illegible]	T 29	60a	Sou	×
Tuckerhill, Westmoreland	N 27	Fredericksburg, 90, 92	Ad	57
Tucks, (mail to Pittsville) Pittsylvania		115g	Sou	×
Tug[illegible], (3½ m[illegible]) Grayson		Marion, 60	Sou	×
Tuggle, ([illegible]) Prince Edward			Sou	×
Tuggles Gap, Patrick			Sou	×
Tulip, (6 miles s. [illegible] City, I 22) Frederick		Stephen City, 8	U. S	×
Tumbez, (3 miles w. of Willow Spring, T 6) Russell		Mendota, 163	Sou	×
Tunis, (mail to Oceana) Princess Anne		Oceana, 56	Sou	×
Tunis, (6 miles n. of Cootes Store, L 30) Rockingham		[illegible]way, 8	U. S	×
Tunstall, ● New Kent	[illegible]	[illegible]	Sou	33
Turbeville, ● Halifax	U 19	News Ferry, 115		89
Turkeycove, Lee, Va. 11.	[illegible]	Olinger, 44		×

Ad., Adams Ex. Sou., Southern Ex. U. S., United States Ex.

INDEX OF MAPS.

PAGE.
Abyssinia 610
Afghanistan ...593
Africa 544
Alabama 312
Alaska Ty......418
Alberta 468
Algeria 607
Andorra 570
Arabia 540
Argentine......568
Arizona Ty....370
Arkansas 338
Armenia 598
Asia 540
Assiniboia.....468
Athabasca.....468
Atlantic Ocean.558
Australia......550
Austria-Hungary....578
Bahamas 526
Baluchistan....593
Barbadoes Is...551
Belgium 579
Bermudas 566
Bhotan 597
Bokhara 593
Bolivia 560
Borneo 606
Bosnia 578
Bourbon Is....551
Brazil..........564
British Col.....472
British Guiana.557
British Honduras....522
Bulgaria.......590
California..378-386
Canada........514
Cape Colony...608
Central Africa.604
Central Am....522
Ceylon.........597
Chile...........568
China..........596
Cochin-China..540
Colombia......556
Colorado.......204
Congo Free State.......604
Connecticut ... 27
Corsica........574
Costa Rica.....523
Crete..........591
Cuba...........482
Cyprus........591
Delaware...... 85
Denmark......582
District of Columbia.... 84
Dutch Guiana .557
Eas'n Roumelia590
East Indies....600
Ecuador.......556
Egypt..........610
England.......572
Europe........536
Faroer Is......583
Fiji Is..........551
Florida........300
France.........567
Franklin.......514
French Guiana.557
French Indo-China.......540
Georgia........294
Germany 588
Gibraltar 570
Great Britain...572
Greece.........575
Greenland 583
Guatemala.....522
Haiti...........527
Hawaii.........422
Herzegovina...578
Honduras......523
Iceland........583
Idaho..........404
Illinois.........158
India...........597
Indiana 146
Indian Ty 362
Iowa...........168
Ireland........580
Italy...........571
Jamaica.......530
Japan.........596
Java...........602
Kansas 190
Keewatin......514
Kentucky..246-258
Khiva 593
Korea.........596
Labrador......432
Liberia........544
Louisiana.....328
Loyalty Is.....551
Luxemburg....579
Mackenzie.....514
Madagascar....548
Madeira Is.....551
Maine......... 10
Maltese Is.....551
Malta..........551
Manitoba...... 464
Maryland...... 84
Massachusetts.. 22
Mauritius Is...551
Mexico 478
Michigan 136
Minnesota 224
Mississippi 320
Missouri.......180
Monaco........567
Montana.......392
Montenegro....590
Morocco.......607
Natal..........608
Nebraska......196
Nepal 597
Netherlands...579
Nevada.....374-382
New Brunswick444
New Caledonia Is.551
Newfoundland.432
New Guinea....619
New Hampshire 14
New Jersey.... 76
New Mex. Ty..366

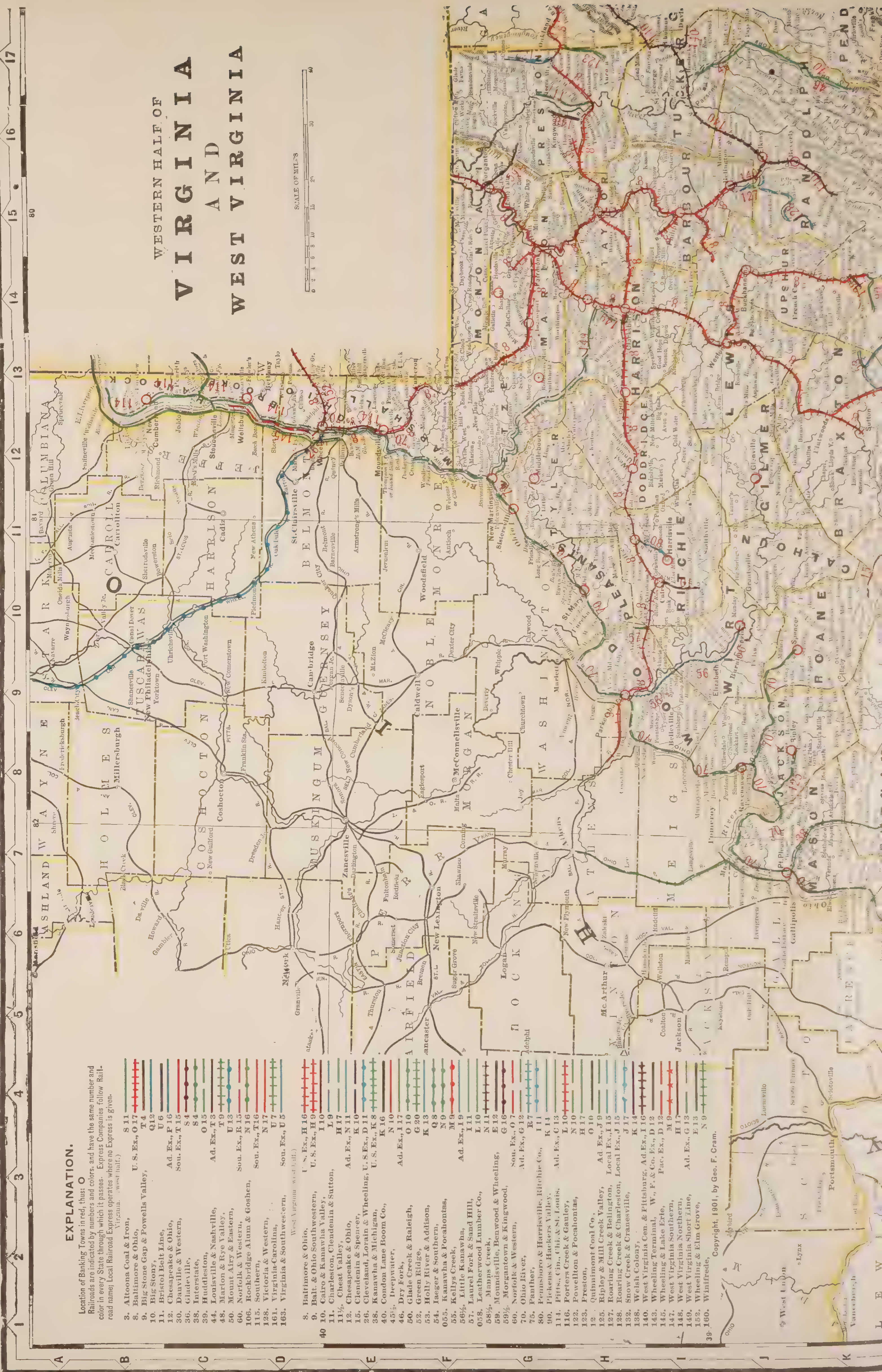

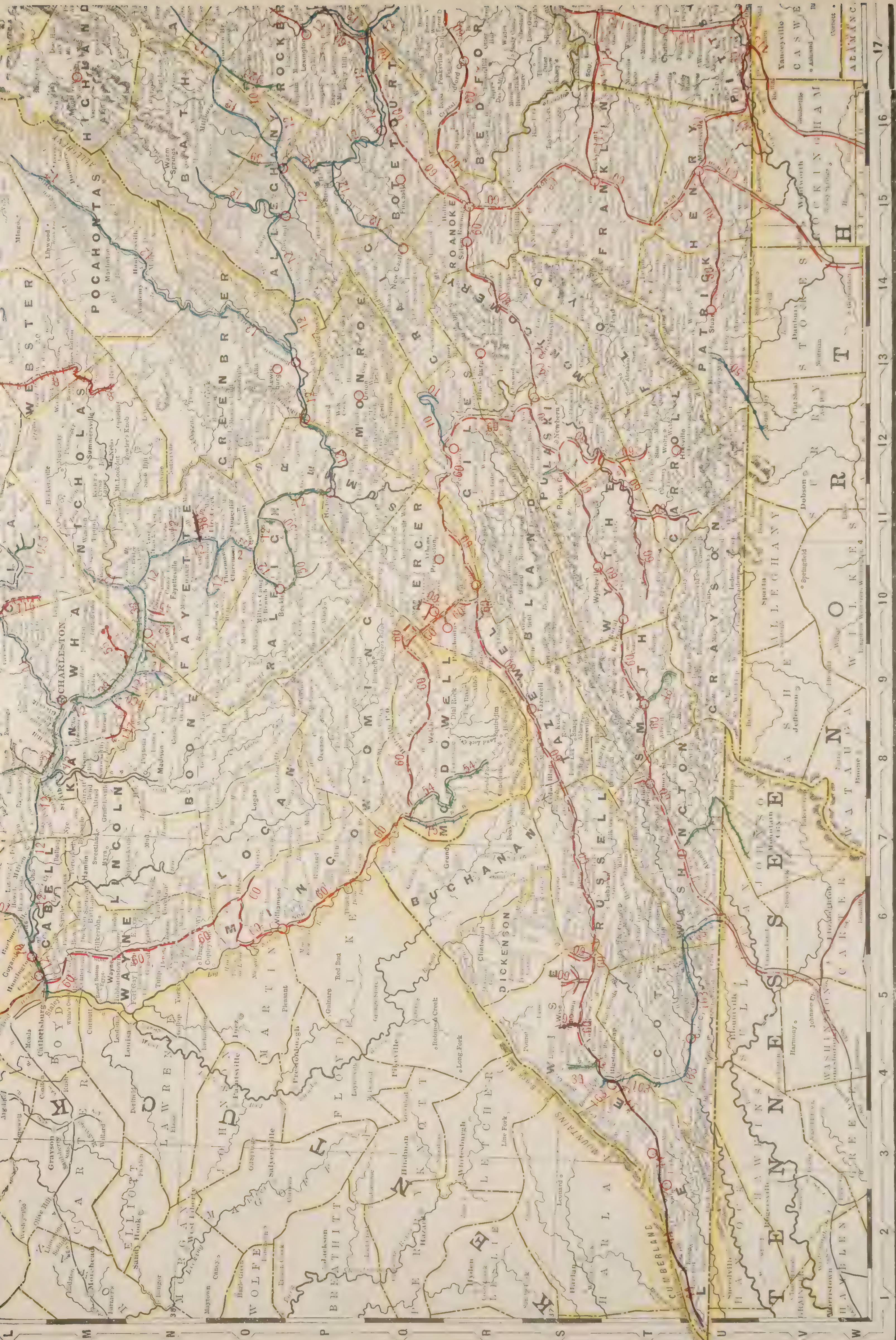

New South Wales.......612
New York.. .32-44
New Zealand.. 620
Nicaragua.....523
N. America....514
N. Carolina.268-280
N. Dakota.....228
Norway.......586
Nova Scotia.436-444
Ohio.........124
Oklahoma Ty...362
Ontario....456-460
Orange Free State.......608
Oregon.......414
Pacific Islands..562
Palestine.....603
Paraguay.....565
Pennsylvania.58-70
Persia.........599
Peru.........560
Philippine Isl .428
Porto Rico... .424
Portugal......570
Prince Edward Island...436-444
[illegible].......450
[illegible]sland.. .615
[illegible] Island . 23
[illegible]nia... .590
[illegible] in As .592
[illegible] in [illegible]pe... .587
[illegible]...... .544
[illegible]or... .522
[illegible]arino. .571
[illegible] Domin[illegible].527
[illegible]a.... .574
[illegible]chewa...468
[illegible]d.... .576
[illegible]....... .590
[illegible]...... .540
[illegible]....... .540
[illegible] Leone .544
[illegible]......597
[illegible] Africa. .608
[illegible] African Republic....608
[illegible]rica.. .535
[illegible] Austra[illegible].618
[illegible] lina.2[illegible]-280
[illegible]ota......234
[illegible]........570
[illegible].......604
[illegible]tra.......602
[illegible]n........586
[illegible]rland. .584
[illegible] Is.... .551
[illegible]nia... .611
[illegible]see..21[illegible]-258
[illegible]......344-356
[illegible]d..... .551
[illegible]........544
[illegible]........607
[illegible]stan......593
[illegible] in Asia.598
[illegible] in [illegible]pe......590
[illegible]a.......514
[illegible] States .518
[illegible]y.......568
[illegible]........396
[illegible]ela... .556
[illegible]t...... 14
[illegible]........616
[illegible].....[illegible]8-110
[illegible]..... .572
[illegible]ington .410
W. Austr[illegible]a...614
West Indies....552
W. Virgi[illegible]a.98-110
Wiscons[illegible]....214
World.......548
Wyoming.......[illegible]
Yellowst[illegible] National Park...402
Yukon.........418

Index of Cities.

PAGE.
Allegheny.....500
Atlanta........534
Baltimore......494
Birmingham...538
Boston........484
Brooklyn..... 490
Buffalo.......492
Charleston.....533
Chicago..... 508
Cincinnati.....503
Cleveland......499
Columbus.......502
Council Bluffs. 512
Dallas.........542
Denver........516
Detroit........504
Duluth........521
Greater New York...491
Havana........527
Honolulu......422
Indianapolis.. 507
Kansas City.. 511
[illegible]sville..... 528
Memphis.......529
Milwaukee.....517
Minneapolis...524
Montreal..... 430
Nashville......532
New Haven ...487
New Orleans...539
New York.....488
Omaha.......513
Philadelphia. .496
Pittsburg......500
Providence.....486
Quebec........426
Richmond.....498
St. Louis.......510
St. Paul.......525
San Francisco..543
Seattle........546
Superior 520
Tacoma 547
Toledo........506
Toronto......466
Washington...495
West Superior.520

TOWN. COUNTY.	INDEX.	RAILWAY, *or, if not on a Railroad, nearest station.*	EX.	POP.
Turman, Floyd	S 13	Allisonia, 60	▭Sou	×
Turnbull, (5 miles s.w. of Warrenton, K 23) Fauquier		Warrenton, 115	Sou	×
Turner, Brunswick	T 23	Charlie Hope, 115	Sou	×
Turners, (mail to Elko) Henrico		12*a*	Ad	×
Turpins Siding, (mail to Hallsboro) Chesterfield		115*o*	Sou	×
Turtlerock, Floyd	T 14	Ferrum, 60	Sou	5
Tuscola, (3 miles s. of Trammel Creek, R 6) Dickenson		Cleveland, 60	Sou	×
Twedys, Campbell	R 19	Rustburg, 60	Sou	8
Twymans Mill, Madison	M 22	Orange, 12, 90, 115, 142	Ad, Sou	69
Twymans Store, Spottsylvania	N 23	Sulphur Mines, 122		×
Tye River Depot, ● Nelson	P 19	⊙ 115*b*	Sou	54
Tyler, (mail to Churchwood) Pulaski		60*k*	Sou	×
Tylers, (R. R. name *Dawson*) Hanover		12	Ad	20
Tyree, (P. O. name Knolls) Campbell	R 18	12*l*	Ad	50
Tyro, Nelson	O 19	Arrington, 115	Sou	29
U				
Uggal, (2½ miles n. e. of Story, U 27) Southampton		Storys, 115	Sou	11
Ula, (3 miles s. e. of Owenton O 26) King & Queen		Penola, 92		
Ula, (mail to Patti) Franklin	R 16	Rockymount, 60, 115	Sou	15
Ullainee, Essex		Milford, 92	Ad	
Unaka, (4 miles s. of Five Oaks, R 9) Tazewell		Five Oaks, 60	Sou	
Unionhall, ● Franklin	S 16	115*g*	Sou	117
Unionlevel, ● Mecklenburg	U 22	115*q*	Sou	36
Union Mills, ● Fluvanna	O 21	Keswick, 12	Ad	31
Unionville, ● Orange	M 23	90		97
Unison, Loudoun	I 23	Roundhill, 115	Sou	1?7
Unity, (6 miles s. w. of Zuni, T 27) Southampton		Zuni, 60	Sou	12
University, (Station Charlottesville, P. O.) ● Albemarle		⊙ Charlottesville, 12, 115	Ad., Sou	
Uno, (3 miles n. of Liberty Mills, N 22) Madison		Somerset, 115	Sou	
Upperville, ● Fauquier	J 23	Delaplane, 115	Sou	176
Upper Zion, Caroline	N 25	Milford, 92	Ad	10
Upright, Essex	O 27	Lester Manor, 115	Sou	14
Uptonburg, King George	M 25	240		
Urbanna, ● Middlesex	P 28	240		141
Urbanna Wharf, (mail to Urbanna) Middlesex		See Westpoint		
Ursus, (1½ miles w. of Elkcreek, U 10) Grayson		Wytheville, 60	Sou	
Utt, (4 miles s. of Snake Creek, U 12) Carroll		Gossan, 60	Sou	
V				
Vaidens, (mail to Toano) James City		12*s*	Ad	
Vale, Fairfax	J 25	Hunters Mills, 115, 170	Sou	10
Valentines, Brunswick	T 23	Charlie Hope, 115	Sou	9
Valeria, (2½ miles n. e. of South Quay, U 27) Nansemond		South Quay, 200		×
Valley Center, Highland	M 16	Hot Springs, 12	Ad	
Valleycreek, Scott	T 5	Gate City, 163	Sou	
Valley Mills, Augusta	N 18	Swoope, 12	Ad	
Van, Lee	U 1	Ooconita, 44	Ad	
Vanburen Furnace, Shenandoah	J 21	Woodstock, 115	Sou	
Vance, Pittsylvania	T 17	Staunton, 8, 12, 116	Ad., U. S	
Vanderpool, Highland	M 16	See Danville		29
Vandola, (5 miles w. of Danville, U 17) Pittsylvania		See Danville		10
Vaulcar, Augusta	M 19	Stuarts Draft, 60	Sou	
Varallo, (2½ miles s. of Conscient, U 14) Patrick		Stuart, 30	Sou	
Vareo, (3½ miles s. e. of Cobham, N 22) Louisa		Cobham, 12	Ad	×
Variety Mills, Nelson	P 19	Oakridge, 115	Sou	57
Variety Springs, (1½ miles w. of Ferrol, N 18, Summer P. O.) Augusta		12*d*	▭ Ad	
Varinagrove, (7 miles s. of Richmond, Q 25) Henrico		See Richmond		5
Varst, (2½ miles s. w. of Haywood, L 22) Madison		Culpeper, 12, 115	Sou	
Vashti, (8½ miles n. w. of Callands, T 16) Pittsylvania		Chatham, 115	Sou	10
Vaucluse, (2¾ miles s. w. of Stephens City, I 21) Frederick		8*a*	U. S	
Vaucluse Station, (2½ miles s. of Stephens City, I 22) Frederick		8*a*	▭ U. S	
Vaughn, Floyd	T 13	Sylvatus, 60	Sou	20
Vaughn, (P. O. name Brand) Page		60	Sou	
Vawters Store, Louisa	N 23	Trevilians, 12	Ad	
Venner, (5 miles s. of Pamplin City, R 20) Prince Edward		Pamplin City, 60	Sou	
Venter, (4 miles s. w. of Ayletts, O 26) King William		Hanover, 12	Ad	
Venus, (mail to Hardesty) Warren	J 22	Happy Creek, 115	Sou	
Vera, (3½ miles n. of Appomattox, R 20) Appomattox		*Appomattox*, 60	Sou	6
Verano, (4 miles s. of Nettle Ridge, U 14) Patrick		Critz, 30	Sou	
Verbena, Page	L 20	60*k*	Sou	
Verdierville, Orange	M 23	90		50
Verdon, Hanover	O 24	12	Ad	10
Vermilion, (4½ miles n. of Appomattox, R 20) Appomattox		*Appomattox*, 60	Sou	14
Verna, Southampton		Isaac, 6	▭ Sou	
Vernonhill, Halifax	T 19	News Ferry, 115	Sou	4
Vernon Mills, Fauquier	K 23	Marshall, 115	Sou	42
Verona, (P. O. name Rollo) Augusta	N 19	8*b*	U. S	54
Vesta, (2 miles w. of Cruise, U 13) Patrick		Stuart, 30	Sou	2?
Vesuvius, Rockbridge	O 18	60*h*	Sou	69
Vicar Switch, (R.R. name *Vickers*) ● Montgomery	S 15	60*k*	Sou	73
Vick, (5 miles n. w. of Indian Valley, T 13) Floyd		East Radford, 60	Sou	
Vicksville, Southampton	T 26	Courtland, 115	Sou	31
Victoria, (mail to Goshenbridge) Rockbridge	O 16	12*s*		
Victoria Mines, (mail to Rockbridge Alum Springs) Rockbridge		Rockbridge Alum Springs, 106		
Vienna, ● Fairfax	J 25	115*d*	Sou	317
Viewtown, (3 miles n. e. of Laurel Mills, L 22) Rappahannock		Culpeper, 12, 115	Ad., Sou	
Vigor, Louisa	O 23	Louisa, 12	Ad	
Villa, Franklin	S 16	Rockymount, 60, 115	Sou	11
Village, ● Northumberland	O 28	Lester Manor, 115	Sou	29
Vilna, (4 miles s. of Palo Alto, M 18) Highland		See Staunton		
Vincent Store, (3 miles s. of Rough Creek, S 20) Charlotte		Pamplin City, 60	Sou	35
Vine, Princess Anne	U 30	Northwest, 56	▭Sou	11
Vinita, Goochland	P 24	12*e*	Ad	
Vinton, ● Roanoke	R 17	60*k*	Sou	1,438
Viola, Pittsylvania	T 18	Elba, 115	Sou	15
Violetta, (mail to Ingram) Halifax		Paces, 115	Sou	
Virgilina, ● Halifax	U 19	⊙ 115*q*	Sou	200
Virginia Beach, ● Princess Anne	T 30	⊙ 56*a*, *c*, 226	Sou	29
Virginia City, Wise	T 6	⊙ 60*t*	Sou	
Virginia Midland Crossing, (mail to Alexandria) Alexandria		110*d*	Ad	×
Virginia Paper Mills, (mail to Winchester) Frederick		8*a*	▭ U. S	
Virnor, (P. O. name Sylvatus) Carroll	T 12	60*o*	Sou	67
Vivian, (3½ miles n. of Nindes Store, M 26) King George		Fredericksburg, 90, 92	Ad	
Void, Mecklenburg	U 22	Lacrosse, 115		
Volens, (2 miles s. e. of Republican Grove, S 19) Halifax		Nathalie, 60	Sou	
Volney, (3 miles n. of Edgewater, U 9) Grayson		Marion, 60	Sou	13
Vontay, (6 miles w. of Rockville, P 24) Hanover		Dover Mines, 12	▭ Ad	
Voy, Prince William	K 25	Potomac, 92, 110	Ad	
Vulcan, (2½ miles n. of Danton, N 22) Orange		St Just, 90		
W				
Wabash, Giles	R 12	Eggleston, 60	Sou	18
Wachapreague, ● Accomac	P 31	Keller, 55	Ad	19
Wachsman, (mail to Yale) Sussex		115*r*	Sou	
Waco, Orange				13
Wades, Bedford	R 17	Evington, 115	Sou	57
Wadesville, ● Clarke	I 22	8*a*	U. S	68
Waidsboro, Franklin	T 15	60*r*	▭Sou	29
Wainwright, (2 miles w. of Meadowcreek, U 11) Grayson		Gossan, 60	Sou	
Wake, (2½ miles n. e. of Bushy, P 29) Middlesex		Bushby, 240		
Wakefield Station, ● Sussex	S 26	60*a*, 125	Sou	58
Wakema, King William	P 27	211		11
Walcot, Floyd	S 14	Cambria, 60	Sou	
Waldelock, Hanover		Dover Mines, 12	Ad	
Waldrop, (3 miles s. w. of Melton, O 21) Louisa		Lindsay, 12	Ad	25
Walkerford, Amherst	Q 19	⊙ 12*f*	Ad	37
Walkers, (P. O. name Boulevard) New Kent	Q 26	12*a*	Ad	10
Walkers, New Kent	Q 26	⊙ 12*a*	Ad	
Walkers, (mail to Brodnax) Brunswick		115*q*	Sou	
Walkers Creek, (mail to Pembroke) Giles		60*k*	Sou	
Walkers Mountain, (mail to Bristol) Washington	U 6	11	▭ Sou	
Walkerton, ● King and Queen	P 26	214, 232		79
Wallace, ● Washington	U 6	60	Sou	400
Wallaceton, ● Norfolk	U 29	Hickory, 56	▭Sou	25
Wallers, Henry	U 15	30*a*, 60*t*	Sou	
Walls Bridge, Surry	S 27	Wakefield Station, 60, 125	Sou	17
Walnuthill, Lee	U 1	44	▭ Ad	22

TOWN. COUNTY	INDEX	RAILWAY, *or, if not on a Railroad, nearest station.*	EX.	POP.
Walthall Store, Brunswick	T 23	12*c*	Sou	29
Walton Furnace, Wythe	T 11	Max Meadows, 60	Sou	×
Waltons Store, ● Louisa	O 23	Elkhill, 12	Ad	10
Wampler, Dickenson		Cleveland, 60	Sou	×
Wan, (3 miles e. of Gloucester Q 28) Gloucester		See Westpoint		×
Waqua, ● Brunswick	T 24	Lawrenceville, 115	Sou	10
Wardgap, Carroll	U 12	Stuart, 30	Sou	×
Wards, (mail to Finneys Siding) Russell		60*l*	Sou	×
Wardsfork Mills, Charlotte	S 20	Drakes Branch, 115	Sou	×
Wards Mill, Carroll	U 12	163	Sou	×
Wards Springs, (mail to Elba) Pittsylvania	T 18	115	Sou	×
Wardtown, Northampton	P 31	[illegible]	Ad	49
Warehouse, (2 miles n. w. of Blakes, Q 29) Mathews		See Westpoint		×
Wareneck, ● Gloucester	Q 28	See Westpoint		53
Wares Wharf, Essex	O 27	240		25
Warfield, Brunswick	T 23	115	Sou	×
Warminster, Nelson	P 21	12	Ad	×
Warm Springs, ● Bath	N 16	Hot Springs	Ad	567
Warner, (4¾ miles s. w. of Urbanna, P 28) Middlesex		Urbanna 240		
Warren, ● Albemarle	P 20	12*p*	Ad	149
Warrenton, 1 bank, ● Fauquier	K 23	⊙ 115*f*	Sou	[illegible]
Warsaw, ● Richmond	N 24	Doswell, 12, 92	Ad	72
Warwick, (mail to Denbigh) Warwick	S 28	*Orana*, 12	Ad	
Washer No. [illegible], (mail to Patterson) Wythe		60	Sou	
Washer No. 5, (mail to Reed Island) Pulaski		60	Sou	
Washer No. 7, (mail to Patterson) Wythe		60	Sou	
Washikee, (5 miles n. of Belfield, U 25) Greenesville		Belfield, 5, 115	Sou	
Washington, ● Rappahannock	K 22	Front Royal, 60, [illegible]	Sou	300
Washington, (mail to Denmark) Rockbridge	P 17	12*s*		
Washington, Ohio and Southwestern Junction, (mail to Alexandria) Alexandria		110*d*	Ad	
Washington, Ohio and Western Junction, (mail to Alexandria) Alexandria		110*d*		
Washington Southern Crossing, (mail to Alexandria) Fairfax		110*d*	Sou	
Waskey Mills, Botetourt	P 16	Buchanan, 12	Ad	
Wasp, (4 miles e. of Hillsville, T 13) Carroll		Sylvatus, 60	Sou	15
[W]at, (3 miles n. of Culpeper, L 22) Culpeper		Culpeper, 12, 115	Sou	
Waterfall, Prince William	J 24	Haymarket, 115	Sou	9
[W]aterford, ● Loudoun	I 24	Paeonian Springs, 115	Sou	283
[W]aterlick, Warren	I 21	15*o*	Sou	18
[W]aterloo, ● Culpeper	K 23	Warrenton, 115	Sou	16
Waterloo, (mail to Alexandria) Alexandria		110*d*	Ad	
Wateroak, (4 miles s. of Kempsville, S 30) Princess Anne		Kempsville, 56	Sou	1
Waterview, Middlesex	P 28	240		49
Waterway, Princess Anne		See Norfolk		
Watkins, (mail to Drybridge) Chesterfield		[illegible]	Sou	×
Watkins, (5 miles w. of Cross Roads, T 19) Halifax		Clover 1[illegible]	Sou	1[illegible]
Watkins, (mail to Orange) Orange	N 22	Orange, 12, 90, 115, 242	Ad., Sou	×
Watson, (2 miles s. of Evergreen Mills, I 24) Loudoun		Ashburn, 115	Sou	×
Wattsboro, Lunenburg	T 22	South Hill, 115	Sou	×
Watts Siding, (mail to Priddys) Albemarle		115*s*	Sou	×
Wattsville, Accomac	N 32	Hallwood	Ad	15
Waugh, (1¼ miles s. e. of Big Island, Q 17) Bedford		2*f*	Ad	×
Waverly, ● Sussex	S 26	60*a*, 125	Sou	493
Waxpool, Loudoun	J 23	Farmwell, 115	Sou	×
Way, (4 miles n. e. Chestnut F[illegible]) Amherst		Amherst, 115	Sou	×
Waycross, (2 miles w. of Head Waters, M 16) Highland		Staunton, 8, 12, 116	Ad., U. S	×
Wayland, Scott	T 5	Gate City, 115	Sou	18
Waynesboro, 1 bank, ● Augusta	N 19	⊙ 12*d*	Ad	856
Waynesboro Junction, (mail to Waynesboro) Augusta		Waynesboro, 12	Ad	×
Wayside, (r. f. d. from Chatham) Pittsylvania	T 17	Chatham, 115	Sou	×
Weal, (3 miles n. of Chatham, T 17) Pittsylvania		Chatham, 115	Sou	×
Wealthia, (R. R. name *Johnson*) Buckingham	P 21	12	Ad	×
Webb, Carroll	T 12	Sylvatus, 60	Sou	7
Webster, (P. O. name Coyners Spring) Botetourt	R 15	60*d*	▭Sou	20
Wedderburn, (mail to Dunn Loring) Fairfax	J 25	115*d*	▭ Sou	×
[W]eddle, (2½ miles [illegible] of Santos, S 13) Floyd		Stuart, 30	Sou	×
Weedonville, (5 miles [illegible] of King George, M 26) King George		Fredericksburg, 90, 92		
Weems, ● Lancaster	P 28	240		126
Welbourne, Loudoun	I 23	Purcellville, 115	Sou	
Welchburg, Scott	T 6	St. Paul, 60	Sou	7
Welchs, Caroline	N 25	Guineys, 92	Ad	10
Welcome, (3 miles s. of Shiloh, M 26) King George		Fredericksburg, 90, 92	Ad	29
Wellford, (5 miles s. e. of Tappahannock, O 27) Richmond		240		
Wellington, Prince William	K 24	115	Sou	
Wellington, (mail to Arcturus) Fairfax		15*o*		
Welltown Pike, (mail to Grimes) Frederick		Winchester, 8, 43	Ad., U. S	
Wellville, Nottoway	S 23	60*r*	Sou	20
Wellwater, Buckingham	P 20	Dillwyn, 12	Ad	37
Wenonda, (R. R. name *Oak Hill*) Pittsylvania	T 17	60*r*	Sou	10
Wert, (3 miles s. w. of New Store, R 20) Appomattox		*Appomattox*, 60*d*	Sou	14
Wertz, (mail to Gogginsville) Franklin	S 15	Rockymount, 60, 115	Sou	
Wesson, (3½ miles n. w. of Blackwater, U 3) Lee		Ooconita, 44	Ad	
West Appomattox, (R. R. name *Appomattox*) ● Appomattox	R 19	60*d*	Sou	267
West Augusta, Augusta	M 18	Staunton, 8, 12, 116	Ad., U. S	
Westboro, Dinwiddie	S 23	Wellville, 60	Sou	10
West Clifton Forge, (mail to Clifton Forge) Alleghany		12*a*, *f*, *q*	Ad	307
West End, (mail to Staunton) Augusta		Staunton, 8, 12, 116	Ad., U. S	
West End, (mail to Balcony Falls) Rockbridge		⊙ 12*f*	▭ Ad	×
Westend, ● Fairfax		115*d*, 175	▭Sou	×
[W]*est Falls Church*, (mail to Falls Church) Fairfax		115*d*	Sou	
Westham, (P. O. name Riovista) Henrico	P 24	115	Ad	25
Westhope, (3½ miles w. of Sussex, S 25) Sussex		Yale, 115	Sou	
Westland, Lancaster	P 29	240		65
West Lynchburg, (2½ miles s. of Lynchburg, R 18) Campbell		Lynchburg, 12, 60, 115	Ad, Sou	
West Millers, (mail to Balcony Falls) Rockbridge		12*l*	▭Ad	
West Norfolk, ● Norfolk	T 29	⊙5*f*, 12*q*, 60*x*, 115*p*, *u*, 222, 226	Sou	330
Westonville, (mail to Abbyville) Charlotte	U 20	Jeffress, 115	Sou	
Westover, Charles City	R 26	212, 224, 229		10
Westpoint, ● King William	Q 27	⊙115*l*, 204, 209, 214, 216, 132	Sou	[illegible]407
West Radford, (mail to Radford) Montgomery		Radford, 60	Sou	×
West Roanoke, (mail to Roanoke) Roanoke		60*k*	Sou	
Westview, Goochland	P 23	12*e*	Ad	36
Westwood, (5 miles w. of Tunstalls, P 26) Hanover		Tunstalls, 115		
Wetsels, ● Greene	N 21	Priddys, 115		
Weyanoke, Charles City	R 26	212, 224, 229		
Weyers Cave, (R. R. name *Cave Station*) ● Augusta	M 19	8*b*	U. S	293
Whaleyville, ● Nansemond	U 28	[illegible]	Sou	206
Whealton, (4 miles s. e. of Litwalton, O 28) ● Lancaster		240		123
Wheatfield, Shenandoah	I 21	Capon Road, 8	U. S	
Wheatland, Loudoun	I 23	Purcellville, 115	Sou	1[illegible]
Wheeler, (P. O. name Gibsons Station, U 1) Lee		44	Ad	19
Wheelwrights, (P. O. name Success) Warren		60*r*	Sou	
Whiteacre, Frederick	H 21	Winchester, 8, 43	Ad., U. S	
White Cut, (mail to Linden) Warren		115*e*	Sou	
Whiteforge, Scott	T 5	Gate City, 163	Sou	
Whitegate, Giles	R 12	Dublin, 60	Sou	56
White Hall, (P. O. name Dillwyn) Buckingham	Q 21	12	Ad	30
Whitehall, Frederick	H 21	Winchester, 8, 43	Ad., U. S	79
Whitehouse, New Kent	P 26	115	Sou	22
Whitehurst Siding, (mail to Kempsville) Princess Anne		56*q*	Sou	
White Oak, (mail to Richmond) Henrico		See Richmond		
Whitemarsh, Gloucester	Q 28	Yorktown, 204		17
White Marsh Roads, (mail to Suffolk) Nansemond	U 28	Suffolk, 5, 60, 112, 115, 120, 122	Sou	×
Whiteplains, Brunswick	U 23	Brodnax, 155	Sou	100
White Point, (3½ miles n. e. of Kinsale, N 25) Westmoreland		Fredericksburg, 90, 92	Ad	×
Whitepost, ● Clarke	I 22	⊙ 60*l*	Sou	168
Whiterock, Bedford	S 16	Toshes, 115	Sou	×
White Rock, (mail to Bedwood) Franklin	S 16	Redwood, 115	▭ Sou	×
Whites, Caroline	N 26	Milford, 92	Ad	×

Va. 12

TOWN. COUNTY.	INDEX.	RAILWAY, *or, if not on a Railroad, nearest station.*	EX.	POP.
Whites, (mail to Fredericksburg) Spottsylvania	M 24	Fredericksburg, 90, 92	Ad	×
Whites Mills, (mail to Whites) Caroline		Fredericksburg, 90, 92	Ad	×
Whiteshoals, Lee	U 2	Ooconita, 44	Ad	30
Whites Siding, (mail to Quinton) New Kent		115	Sou	×
Whitestone, ● Lancaster	P 29	See Westpoint		114
Whitesville, (mail to Lennig) Halifax		Lennig, 60	Sou	×
Whitetop, Grayson	U 9	Chilhowie, 60	Sou	15
Whitley, (5 miles e. of Zuni, T 27) Isle of Wight		Zuni, 60	Sou	×
Whitlock, (R. R. name *Barksdales*) Halifax	U 18	115*l*	Sou	×
Whitmell, Pittsylvania	U 17	See Danville		63
Whittens, (mail to Roaring Run) Botetourt		12*m*	Ad	×
Whittles Depot, Pittsylvania	T 17	⊙ 115*c*	Sou	108
Whittles Mills, Lunenburg	T 22	South Hill, 6	Sou	5
Wickham, (mail to Hanover) Hanover	O 24	12	Ad	×
Wickliffe, Clarke	I 22	Gaylord, 60	Sou	×
Wicomico, (2 miles n. w. of Hayes Store, R 28) Gloucester		See Westpoint, 204		×
Wicomico Church, ● Northumberland	O 29	See Westpoint		51
Wideawake Club, (mail to Tannersereek) Princess Anne		56		
Widewater, ● Stafford	L 25	92, 110	Ad	
Wiedman, (4½ miles s. e. of Surry, R 27) Surry		Surry, 125		
Wiehle, Fairfax	J 24	115		
Wier, (4 miles n. e. of Meadowdale, M 16) Highland		Hotsprings, 12		
Wierwood, (mail to Birdsnest) Northampton		56		
Wightman, (3 miles s. e. of Drapersville, T 29) Mecklenburg		Chase City, 115		
Wilburn, Lunenburg	T 22	South Hill, 115		
Wilcox Wharf, Charles City		212, 224, 229		
Wilderness, Orange	M 24	Parker, 90		
Wildway, Appomattox	Q 20	*Appomattox*, 60		
Wiles, (4 miles n. w. of Sutherlin, U 18) Pittsylvania		Sutherlin, 115		
Wilhoit, Albemarle		Priddys, 115		
Wilkes, (mail to Goodes) Bedford	Q 17	Goodes, 60		
Wilkersons, (mail to Colonial Beach) Westmoreland		Fredericksburg, 90, 92		
Willard, Loudoun	J 24	Herndon, 115		
Willcox Wharf, Charles City	R 26	[illegible]		
Williams, (mail to Arvonia) Buckingham		12*l*		
Williamsburg, 1 bank, ● James City	S			
Williams Mills, Lunenburg	S 21	Keysville, 115		
Williamsville, Bath	N 17	Millboro Depot, 12	Ad	
Williams Wharf, ● Mathews	Q 29	Yorktown, 204		
Willis, (mail to Tally) Cumberland	Q 21	[illegible]		
Willis, ● Floyd	T 13	Sylvatus, 60		
Willoughby Spit, (mail to Oceanview) Princess Anne	S 29	56		
Willow, Amherst		[illegible]		
Willowbrook, (2½ miles [illegible] Locustcreek, O 23) Louisa		[illegible]		
Willow Grove, (mail to Edenburg) Shenandoah	J 21	115*n*		
Willowspring, Russell		[illegible]		
Wilmer, (mail to Evington) Campbell		[illegible]		
[illegible] U 17) Pittsylvania		See Danville		
Wilmington, ● Fluvanna	O 22	Columbia, 12		
Wilroy, (mail to Franklin) Southampton		15*p*		
Wilson, (mail to Cypress Chapel) Nansemond	U 28			
Wilsons, Dinwiddie	S 23	⊙ 60*a*		
Wilton, Middlesex	Q 28	See Westpoint		
Winchester, 2 banks, ● Frederick	I 22	⊙ 8*a*, 43		
Winder, (mail to Richmond) Henrico	Q 25	See Richmond		
Windsor, (P. O. name Garfield) Fairfax	K 25			
Windsor Shades, (mail to Boulevard) New Kent				
Windsor Station, ● Isle of Wight	U 28			
Windy, (4 miles n. e. of Lynchburg R 18) Amherst		See Lynchburg		
Wine, (2 miles e. of Whitehall, I 21) Shenandoah		Capon Road, 8		
Winfall, Campbell	R 18		Sou	
Winfrey, (3 miles n. of Culpeper, L 22) Culpeper		Culpeper, 12, 115		
Wingina, ● Nelson	P 20	⊙ 12*e*		
Winnie, (3 miles s. w. of Nottoway R 22) Nottoway		Nottoway, 60		
Winslow, (mail to Beamon) Nansemond		15*o*	Sou	
Winston, Culpeper	M 22	115		
Winterham, (3 miles s. w. of Chula Depot, Q 23) Amelia		Chula Depot, 115		
Winterpock, Chesterfield	R 24	⊙ 34*b*		
Wirtz, Franklin	R 15	60*l*		
Wise, ● Wise	S 5	36		
Wise, (mail to Churchland) Norfolk		115*p*		
Wiseleys, (mail to Duffield) Lee				
Wiseville, Chesterfield				
Wishart, (2 miles [illegible] Q 32) Accomac				
Wittens Mills, ● Tazewell	R		Sou	
Witts, (3 miles w. of Grape Lawn O 19) Nelson		Rockfish Depot, 115	Sou	
W[illegible]spur, (mail to Howell) Patrick	U 14	Stuart, 30		
Wob[illegible], (3 miles [illegible] of Soudan, U 20) Mecklenburg		Soudan, 115		
Wolfglade, Carroll	U 12	Gossan, 60		
Wolfrun, (2½ miles n. w. of Benhams, U 6; R. R. name *Leonards*) Washington		16		
Wolftown, Madison	M 22	Somerset, 115		
Wolftrap, Halifax				
Woltz, Carroll	U 12	Sylvatus, 60		
Wood, Scott	T	Hortons Summit, 163		
Woodbridge, Prince William	K 25	⊙ 10*a*		
Woodburn, Loudoun	I 23	Leesburg, 11		
Woodend, Lunenburg	T 22	South Hill, 115	Sou	
Woodford, (R. R. name [illegible]) Caroline	N 25		Ad	
Woodlawn, (mail to Gossan) Carroll		Gossan, 60	Sou	
Woodlawn, (5 miles e. of Wolf Glade, U 11) Carroll		Gossan, 60	Sou	
Woodridge, Albemarle	O 21	Charlottesville, 12, 115	Ad., Sou	
Woods, (mail to Emporia) Greenesville		115	Sou	
Woods, (P. O. name Birdwood) Albemarle		12	Ad	
Woods Crossroads, Gloucester	Q 28	See Westpoint		
Woodstock, 3 banks, ● Shenandoah	J 21	⊙ 115*n*	Sou	1,[illegible]
Woodview, Brunswick	U 23	Brodnax, 115	Sou	
Woodville, ● Rappahannock	L 22	Culpeper, 12, 115	Sou	
Woolsey, (2½ miles s. of Hickory Grove, J 24) Prince William		Haymarket, 115	Sou	
Woolwine, Patrick	T 14	Stuart, 30	Sou	
Worlds, (2 miles s. e. of Sago, U 16) Pittsylvania		Chatham, 115	Sou	16
Worrells, Southampton	U 26	Pope, 115	Sou	9
Worsham, ● Prince Edward	R 21	Farmville, 34, 60	Sou	4
Wrangle Siding, (mail to Sylvatus) Carroll		60*o*	▭Sou	
Wren, (4 miles s. e. of Hat Creek, S 19) Charlotte		Brookneal, 60	Sou	7
Wrenn, (mail to Adams Grove) Southampton		115	Sou	
Wrights, (mail to Boones Mill) Franklin		60	Sou	
Wurno, (mail to Dublin) Pulaski		60	Sou	
Wyatt, Franklin	S 16	Vinton, 60	Sou	
Wyche, Brunswick	U 23	Edgerton, 115	Sou	
Wylliesburg, Charlotte	T 20	Randolph, 115	Sou	
Wyndale, (P. O. name Montgomery) Washington		⊙ 60*l*	Sou	
Wyndham, (4 miles n. of Dry Bridge, Q 24) Powhatan		Midlothian, 115		
Wytheville, 2 banks, ● Wythe	S 10	⊙ 60*l*	Sou	
Y				
Yacht, (3 miles n. w. of Flatridge, U 10) Grayson		Marion, 60	Sou	
Yak, (6 miles e. of Danville, U 17) Pittsylvania		See Danville		
Yale, ● Sussex	T 25	⊙ 155*r*	Sou	1[illegible]
Yancey, Rockingham	M 20		Sou	
Yancey Mills, Albemarle	N 20	12	Ad	14
Yards, Tazewell	Q 10	Graham, 60	Sou	
Yellowbranch, (5 miles s. w. of Rustburg, R 18) Campbell		Rustburg, 60	Sou	
Yellow Sulphur Springs, Montgomery	R 13	Cambria, 60	Sou	
Yokum, Lee	U 3	Olinger, 44	Ad	
Yorktown, ● York	R 28	204		
Yost, (6 miles n. e. of Millboro Depot, N 16) Bath		Millboro Depot, 12	Ad	
Youngs, (5½ miles n. of [illegible]wood, N 24) Spottsylvania		Tylers, 12	Ad	
Yuma, (4 miles n. e. of Cameron, U 4) ● Scott		Gate City, 163	Sou	
Z				
Za, (2½ miles s. w. of Danton, N 23) Orange		St. Just, 90		13
Zacata, (1½ miles s. of Chiltons, N 27) Westmoreland		Fredericksburg, 90, 92	Ad	×
Zack, Rockbridge	O 17	Bells Valley, 12	Ad	×

TOWN.	COUNTY.	INDEX.	RAILWAY, *or, if not on a Railroad, nearest station.*	EX.	POP.
Zanoni, (4½ miles s. e. of Gloucester, P 28,) Gloucester			See Westpoint.		×
[illegible]			Beaverdam, 12.	Ad	×
[illegible]			Tappahannock, 240		×
[illegible]			Mendota, 163.		×
[illegible]			Maurertown,		113
[illegible]			Fords Depot, 60	Sou	×
[illegible]			Staunton 8, 12, 116.		×
[illegible]			Edgerton, 115		×
[illegible]			Lindsay, 12		10
[illegible]			Pennington Gap, 44		42
Zions Hill, Botetourt			Eaglerock, 12	Ad	×
Zoar, (3½ miles s. w. of Skinquarter, Q 23) Chesterfield			Skinquarter, 34	Sou	×
Zollman, (2½ miles n. w. of Buffalo Mills, P 16) Rockbridge			Buffaloforge, 60	Sou	×
Zulla, (2½ miles n. e. of Rectortown, J 23) Fauquier			Rectortown, 115		41
Zuni, ● Isle of Wight			[illegible]	Sou	62

Ad., Adams Ex. Sou., Southern Ex. U. S. United States Ex.

AA AI

INDEX TO STATE MAP OF

WEST VIRGINIA.

EXPLANATION.

To find the name of any place on the Map, first find the name in the Index; opposite the name will be seen the number and letter designating it on the Map; then trace a direct line on the Map from the number given to a point where it meets a direct line running from the letter given, and at or near this point will be found the name desired.

Figures represent Railroads. An *italic* letter after each figure represents the branch of that railroad.

County seat in **Full Face** type.
All Towns in Roman type are Post Offices.
All Towns in *Italic* type are not Post Offices
● Money Order Post Office.
⊙ Telegraph Station.
▭ Prepaid Freight and Express Station.
× Population unknown, or less than 100.
r. f. d., Rural Free Delivery.
Ad. Ex., Adams Express.
Sou. Ex., Southern Express.
U. S. Ex., United States Express.
W. F. & Co. Ex., Wells, Fargo & Co. Express.

RAILROADS.

5. Alexander & Rich Mountain.
(Abandoned and rails taken up.)
Alexander Junction, J 14, to Price, K 15.

8. Baltimore & Ohio.
a. Brunswick, Md., to Keyser, G 19, entering the State at Harpers Ferry, H 23, leaving at Patterson's Creek, G 20, and re-entering at Keyser, G 19.
b. Engle, H 23, to Aulls, H 24.
c. Hancock, F 22, to Berkeley Springs, F 22.
d. Green Spring, G 20, to Romney, H 20.
e. Harpers Ferry, H 23, to Strasburg Junction, Va., leaving the State near Summit Point, H 23.
f. Keyser, G 19, to Grafton, H 15, leaving the State near G 19, and entering at Corinth, G 17.
g. Grafton, H 15, to Wheeling, D 12.
h. Benwood, E 12, to Bellaire, Ohio, E 12.
i. Grafton, H 15, to Belpre, Ohio, leaving the State near Parkersburg, H 9.
k. Grafton, H 15, to Belington, I 15
l. Uniontown, Pa., to Fairmont, G 14, entering the State near F 15
m. Glenwood, Pa., to Wheeling, D 12, entering the State near Valley Grove, D [illegible]
o. Clarksburg, H 14, to Richwood, M 13.
p. Weston, I 13, to Pickens, K 14.
q. Flatwoods, K 12, to Sutton, K 12.
r. Newburg, G 16, to Gorman Mines, G 16.
s. Buckhannon Junction, I 15, to end of track, I 14
t. Hackers Junction, H 15, to Berryville, H 15.
u. Fairmont, G 14, to Federal Coal Co's mines, G 14
v. Pattersons Depot, G 20, to Renix, Md., G 20, leaving the State at G 20.
w. Fairmont, F 15, to Clarksburg, G 14.

9. Baltimore & Ohio Southwestern.
(Leased to the Baltimore & Ohio.)
Chillicothe, Ohio, to Parkersburg, H 9, entering the State at H 9.

9⅔. Beaver Creek.
Davis, H 17, to Stony River, H 18, and building to Petersburg, I 18.

10. Cairo & Kanawha Valley.
Cairo, I 10, to Macfarlan, I 10, and building to Smithville, I 11.

11. Charleston, Clendenin & Sutton.
Charleston, M 9, to Mount Pisgah, L 11, and building to Sutton, K 12.

11½. Cheat Valley.
Rowlesburg, H 17, to Warthman, G 17, and building north to Uniontown, Pa.

12. Chesapeake & Ohio.
(Controlled by the New York Central & Hudson River.)
a. Clifton Forge, Va., O 15, to Hinton, P 11, entering the State near Tuckahoe, O 14.
b. Hinton, P 11, to Handley M 9.
c. Gauley Bridge, M 10, to Greendale, M 10.
d. Thurmond, N 11, to Macdonald, N 10.
e. Nutallburg, N 11, to east about 8 miles.
f. Hawks Nest, M 10, to Ansted, M 11.
g. Handley, M 9, to Huntington, L 5.
h. Huntington, L 5, to Russell, Ky., leaving the State at Hampton, L 5
i. Coalburg, M 9 to Acme, N 9.
k. Fairfield, M 9, to Stevens Mines, N 9.
l. Prince, O 10, to Beckley, O 10.
m. Whitcomb, O 13, to Durbin, L 16.
n. Building from Hawks Nest, M 10, to 6 miles distant.
o. Building from Barboursville, L 6, along Guyandotte River; 28 miles.

15. Clendenin & Spencer.
a. Clendenin, L 10, to Hurricane, J 10, and building to Spencer, K 10.
b. Carlos, K 10, to Big Gap, K 10.
c. Carlos, K 10, to Colemans, K 10.

26. Cleveland Lorain & Wheeling.
Bridgeport, Ohio, to Wheeling, D 12, entering the State at D 12.

40. Condon Lane Boom Co.
Horton, K 16, to Lumber tracts, 6 miles.

43. Cumberland Valley.
(Controlled by the Pennsylvania.)
Hagerstown, Md., F 24, to Winchester, Va., I 22, entering the State near Falling Waters, G 23, and leaving near H 22.

45. Cumberland & Pennsylvania.
Cumberland, Md., F 20, to Piedmont, G 19, entering the State near G 19.

45½. Deep Water.
Deepwater, N 10, to Robson, N 10, and under construction to Collinsville, N 10.

47. Dobbin & Little Blackwater.
Dobbin, H 17, to Little Blackwater and Beaver Creek, H 18; only 1 mile completed.

46. Dry Fork.
Hendricks, I 17, to Horton, K 17.

50. Glade Creek & Raleigh.
Glade, O 11, to Beckley, O 10.

52. Green Ridge.
Okonoko, G 21, to Town Creek, Md., F 21.

53. Holly River & Addison.
a. Palmer Junction, K 13, to Marpleton, K 13.
b. Holly, K 13, to Hechmer, L 14, and building to Addison, L 13.

54. Iaeger & Southern.
Iaeger, Q 7, to Jacobs Fork, R 8

—. Kanawha & Coal River.
(Not in operation.)
Spring Hill, M 8, to Chilton, M 8.

38. Kanawha & Michigan.
a. Corning, Ohio, to Wagner, J 7, entering the State at J 7.
b. Wagner, J 7, to Chesapeake & Ohio Junction, M 10.

055. Kanawha & Pocahontas.
Paintcreek, M 9, to end of track, N 9.

55. Kelly's Creek.
Cedargrove, M 9, to Finley, M 10, and Thomasville, M 10.

57. Laurel Fork & Sand Hill.
a. Volcano Junction, I 10, to Volcano, I 10.
b. Lick Fork, to Coal Bank, 4½ miles.

058. Leatherwood Lumber Co.
Clay Station, L 11, to Morocco, L 11.

56½. Little Kanawha.
Parkersburg, H 9, to Elizabeth, I 9, and thence to Creston, J 10, by steamer, and building to Burnsville, J 12.

58½. Manns Creek.
Sewell, N 11, to Clifftop, N 11, and Mines.

58. Monongahela River.
See Baltimore & Ohio.

59⅔. Morgantown & Kingwood.
Morgantown, F 15, to end of track, G 16; and building to Kingwood, G 16.

59. Moundsville, Benwood & Wheeling. (Elec.)
Moundsville, E 12, to Benwood, E 12

60. Norfolk & Western.
a. Hagerstown, Md., F 22, to Shenandoah, Va., entering the State near Shepherdstown, G 23, and leaving near H 23.
b. Roanoke, Va., Q 15, to Bluefield, R 10, entering the State near Wills, Q 11.
c. Bluefield, R 10, to Gray, P 6, leaving the State near R 10, and entering again at Abbvalley, Q 10.
d. Bluestone Junction, Q 10, to Pocahontas, Va., Q 10.
e. Cooper, Q 10, to Goodwill, Q 10.
f. North Fork Junction, Q 9, to Mc Dowell, Q 9.
g. Gray, P 6, to Kenova, L 5.
h. Dingess, O 6, to eastward.
i. Kenova, L 5, to Columbus, Ohio, leaving the State at L 5.

70. Ohio River.
a. Wheeling, D 12, to Kenova, L 5.
b. Ravenswood, J 8, to Spencer, J 9.

75. Panther.
Panther, Q 7, south 20 miles.

80. Pennsboro & Harrisville, Ritchie Co.
Pennsboro, H 11, to Harrisville, H 10.

90. Pickens & Hackers Valley.
Pickens, K 14, to Hackers Valley, L 14, and building toward Addison, L 14.

114. Pittsburg, Cincinnati, Chicago & St. Louis.
(Controlled by the Pennsylvania.)
a. Pittsburg, Pa., to Newark, Ohio, entering the State near Collier, C 13, and leaving near Wheeling Junction, C 13.
b. New Cumberland Junction, C 13, to Chester, B 13.
c. Wheeling Junction, C 13, to Benwood, E 12.

116. Porters Creek & Gauley.
Porters, L 10, to Summit, M 10.
Under construction from Stephensons, to Spruce Creek, 10 miles, and from Spruce Creek to Big Sycamore; 14 miles.

122. Powellton & Pocahontas.
Mount Carbon, N 10, to Vulcan, N 10.

123. Preston.
Hutton, Md., G 17, to Aurora, H 17, entering the State at G 17.

124. Quinnimont Coal Co.
Quinnimont, O 10, to Mines 3½ miles.

125. Ripley & Mill Creek Valley.
Millwood Junction, J 8, to Ripley, J 8.

127. Roaring Creek & Belington.
Belington, I 15, to Roaring Creek Junction, J 15, and surveying to Beaver Creek, 8 miles.

128. Roaring Creek & Charleston.
Roaring Creek Junction, J 15, to Mabie, J 15, and building toward Alexander, J 14.

132 Snow Creek & Cranesville.
Rinard, G 17, to Cranesville, G 17.

138. Welsh Colony.
Avondale Junction, K 14, to Penbro, K 14.

146. Western Maryland.
Baltimore, Md., to Cherry Run, F 22, entering the State near F [illegible]

140. West Virginia Central & Pittsburg.
a. Cumberland, Md., to Elkins, J 16, entering the State near F 20.
b. Thomas, I 17, to Davis, I 17
c. Harrison, G 18, to Elkgarden, G 18.
d. Elkins, J 16, to Belington, I 15.
e. Elkins Junction, J 16, to Huttonsville, K 15.
f. Building from Elkins, I 16, to Durbin, L 16.

148. West Virginia Northern.
Tunnelton, G 16, to Kingwood, G 16, and building to Morgantown, G 15.

149. West Virginia Short Line.
New Martinsville, G 12, to Clarksburg, H 14.

147. West Virginia Southern.
Brownstown, M 9, to Hernshaw, M 9, and building to Racine, M 8.

143. Wheeling Terminal.
Wheeling, D 12, to Terminal Junction, Ohio, D 12.

152. Wheeling & Elm Grove. (Elec.)
Wheeling, D 12, to Elm Grove, D 12.

145. Wheeling & Lake Erie.
Columbia, Ohio, to Wheeling, D 12, entering the State near D 12.

160. Winifrede.
Winifrede Junction, M 9, to Winifrede, N 9.

PROJECTED AND UNDER CONSTRUCTION.

162. Belington & Beaver Creek.
Proposed from Belington, I 15, to Beaver Creek, 6 miles.

164. Benwood & Wheeling Connecting.
Proposed from Benwood, E 12, to Wheeling, D 12.

166. Bismarck & Potomac Valley.
Proposed from Bismarck, I 18, to Winchester, Va.: 130 miles.

168. Central of West Virginia.
Building from Morgantown, F 15, to Belington, I 15; 65 miles.

170. Coal River & Southwestern.
Proposed from St. Albans, M 8, to Madison, N 8.

172. Coal & Iron.
Under construction from Elkins, I 16, to Durbin, L 16.

174. Cowen & Greenbrier.
Building from Cowen, M 13, to Greenbrier Valley; 25 miles.

175. Elk Lumber Co.
Building from Blue Creek, L 9, to timber lands, 3 miles.

176. Hinton, New River & Western.
Building from Hinton, P 11, to Glen Lyn, Va., R 11.

78. Mabie, Middle Fork & Addison.
Building from Mabie, J 15, to Cassity; 15 miles.

180. Marietta, Parkersburg & Summersville.
Building from Williamstown, H 9, to Summersville, N 12; 100 miles.

182. Mate Creek & Logan County.
Building from Matewan, P 6, east about 6 miles.

184. Monongalia.
Proposed from Morgantown, F 15, to coal mines; 25 miles

186. Pittsburg, Connellsville & Wheeling.
Grading from Pittsburg, Pa., to Wheeling, D 12.

188. Pittsburg, & Fairmont Short Line.
Building from Fairmont, G 15, to Fairview; 18 miles.

190. Point Pleasant, Buckhannon & Tygarts Valley.
Building from Buckhannon, I 14, to mouth of Buckhannon river.

191. Short Line.
Under construction from New Martinsville, G 12, to Clarksburg, H 14.

192. Sistersville, Pennsboro & Burnsville.
Surveyed from Sistersville, G 11, to Burnsville, J 13; 80 miles.

193. South Potomac.
Projected from Romney, H 20, to Franklin, K 17, 75 miles.

194. Uniontown, Waynesburg & West Virginia.
Projected from Uniontown, Pa., to Wheeling, D 12.

195. Warrenton, Bethany & Washington.
Building from Warrenton Ohio, to Bethany, D 13; 10 miles.

196. Wellsburg & Wheeling.
Building from Lazearville, C 13, to Wheeling, D 12.

197. West Virginia.
Proposed from Cecil, H 15, to Rowlesburg, H 16.

198 White River.
Building from Rowlesburg, G 16, to Cheat River.

199. Wilson Lumber Co.
Building from Fairfax, H 17, to timber lands.

STEAMSHIP LINES.

210. Bay Line.
Pittsburg, Pa., to to Charleston, M 9,
Portsmouth, K 4, to Huntington, L 5

212. Big Kanawha & Ohio River Packet Co.
Marietta, Ohio, H 9, to Cannelton, M 10.

214. Cincinnati, Portsmouth, Big Sandy & Pomeroy Packet Co.
Cincinnati, Ohio, to Hartford, I 7, touching at many river landings.

215. Gamble Line.
Wheeling, D 12, to Cincinnati, Ohio.

216. Hudson Line.
Pittsburg, Pa., to Morgantown, F 15.

218. Kanawha Belle Line.
Charleston, M 9, to Cannelton, M 10.

220. Little Kanawha River Steamers.
Parkersburg, H 9, up the Little Kadawha River.

224. Ohio River & Lake Erie Transportation Co.
Steubenville, Ohio, C 12, to East Liverpool, Ohio, A 13

221. Ohio & Big Kanawha River Transportation Co.
Pittsburg, Pa., to Charleston, M 9.

223. Pittsburg, Brownsville & Geneva Packet Co.
Pittsburg, Pa., to Morgantown, F 15.

224. Pittsburg & Charleston Packet Line.
Pittsburg, Pa., to Charleston, M 9.

225. Pittsburg & Cincinnati Packet Line.
Pittsburg, Pa., via Wheeling, D 12, to Cincinnati, Ohio, touching at various points along the river.

226. Pittsburg & Morgantown Packet Co.
Pittsburg, Pa., to Morgantown, G 15.

228. Pittsburg & Parkersburg Line.
Pittsburg, Pa., to Parkersburg, H 9.

229. Pittsburg, Wheeling, Marietta & Zanesville Packet Co.
Pittsburg, Pa., to Zanesville, Ohio.

230. Sistersville & Marietta Packet Co.
Sistersville, G 11, to Marietta, Ohio, H 9.

236. Wheeling & Matamonas Packet Co.
Wheeling, D 12, to New Matamoras, Ohio, G 11.

COUNTIES.

COUNTY. CO. SEAT.	INDEX.	POP.	COUNTY. CO. SEAT.	INDEX.	POP.
Barbour, Philippi	I 15	14,198	Mingo, Williamson	P 6	11,359
Berkeley, Martinsburg	G 22	19,469	Monongalia, Morgantown	G 15	19,049
Boone, Madison	N 8	8,194	Monroe, Union	Q 13	13,130
Braxton, Sutton	K 12	18,904	Morgan, Berkeley Springs	G 22	7,294
Brooke, Wellsburg	D 13	7,219	Nicholas, Summersville	M 12	11,403
Cabell, Huntington	L 6	29,252	Ohio, Wheeling	D 13	48,024
Calhoun, Grantsville	J 11	10,266	Pendleton, Franklin	K 17	9,167
Clay, Clay	L 11	8,248	Pleasants, St. Marys	H 10	9,345
Doddridge, West Union	I 12	13,689	Pocahontas, Marlinton	M 15	8,572
Fayette, Fayetteville	N 10	31,987	Preston, Kingwood	G 16	22,727
Gilmer, Glenville	J 12	11,762	Putnam, Winfield	L 8	17,330
Grant, Petersburg	I 18	7,275	Raleigh, Beckley	O 10	12,436
Greenbrier, Lewisburg	O 13	20,683	Randolph, Elkins	K 16	17,670
Hampshire, Romney	H 20	11,806	Ritchie, Harrisville	I 11	18,901
Hancock, New Cumberland	B 13	6,693	Roane, Spencer	K 10	19,852
Hardy, Moorefield	J 19	8,449	Summers, Hinton	P 12	16,265
Harrison, Clarksburg	J 14	27,690	Taylor, Grafton	H 15	14,978
Jackson, Ripley	J 9	22,987	Tucker, Parsons	I 17	13,433
Jefferson, Charlestown	H 23	15,935	Tyler, Middlebourne	G 12	18,252
Kanawha, Charleston	M 9	54,696	Upshur, Buckhannon	K 14	14,696
Lewis, Weston	J 13	16,980	Wayne, Wayne	N 6	23,619
Lincoln, Hamlin	M 7	15,434	Webster, Addison	L 14	[illegible]
Logan, Logan	[illegible]	[illegible]	Wetzel, New Martinsville	G 18	[illegible]
McDowell, Welch	R [illegible]	[illegible]	Wirt, Elizabeth	[illegible]	[illegible]
Marion, Fairmont	[illegible]	[illegible]	Wood, Parkersburg	[illegible]	[illegible]
Marshall, Moundsville	[illegible]	[illegible]	Wyoming, Oceana	[illegible]	[illegible]
Mason, Point Pleasant	[illegible]	[illegible]			
Mercer, Princeton	[illegible]	[illegible]			
Mineral, Keyser	[illegible]	[illegible]			

TOWNS.

TOWN. COUNTY.	INDEX	RAILWAY, *or, if not on a Railroad, nearest station*	EX.	POP.
[illegible] (4 miles n. e. of Poco[illegible]) Kanawha		See Charleston		12
[illegible] (mail to Yards, Va.)				
[illegible]	Q 10	60c	Sou	×
[illegible]	J 13	12r	Ad	×
[illegible] ● [illegible]	N 14	Weston, 8	U.S	153
Acme, ● Kanawha	N 9	Camden on Gauley, 7	U.S	807
[illegible] ● Mercer	R 10	60b		
[illegible] Marshall	F 12	Cameron, 8		
Adam, (2½ miles w. of [illegible], J 10) Calhoun		Spencer, 70		
Adams, (mail to Genoa) Wayne		60g	Sou	
Adamston, (R. R. name *Monongahela Junction*) Harrison	H 14	8i, o, w, 149	Ad., U.S	
Addison, ● Webster	L 13	Bridgeport, 8	U.S	
Adkin, (3½ miles w. of Crany, P 9) Wyoming		Prince, 12	Ad	
Adlai, Pleasants	H 11	St. Marys, 70, 225	Ad	
Adolph, (5 miles w. of Huttonville, K 15,) Randolph		Beverly, 140	Ad	
Adonis, Tyler	G 11	Sistersville, 70, 225	Ad	
Advent, (5 miles s. of Kentuck, K 9,) Jackson		Jackson, 8, 125	U.S	
Aglionbys Siding, (mail to Charleston,) Jefferson		60a	Sou	
Akron, Tyler	H 12	Sistersville, 70, 225	Ad	
Alaska, Mineral	G 20	Pattersons Depot, 8	U.S	
Alaska, (mail to Stonecliff,) Fayette		12b	Ad	
Albatross, (3 miles n. e. of Upland, K 7) Putnam		Milton, 12g	Ad	
Albert, (9 miles n. e. of Hendricks, I 17,) Tucker		Hendricks, 140	Ad	
Albion, (7 miles s. w. of Tipton, M 11) Nicholas		Belva, 12c	Ad	
Albright, ● Preston	G 16	Kingwood, 148		
Alderson, 2 banks, ● Monroe	P 12	12a	Ad	
Aldridge, (mail to Charleston,) Jefferson	H 23	8e	U.S	
Alexander, ● Upshur	J 14	5b	U.S	
Alexander, [illegible] Wetzel		[illegible]	[illegible]	
Alexander [illegible] Alexander,) Upshur		[illegible]		
Alfred, (4 miles n. of [illegible] J 12,) Gilmer		Harrisville, 80		
Algeria, (1 mile n. of Twigg, H 11,) Pleasants		Ellenboro, 8		
Algoma, ● McDowell	Q [illegible]	[illegible]		
Alice, (6 miles w. of Troy, J 11,) Gilmer		Weston, 8	U.S	
Alkires Mills, Lewis	J 13	Weston, 8	U.S	
Allensville, (1½ miles s. w. of North Mountain, G 23,) Berkeley		North Mountain, 8	U.S	
Alliance, Harrison	H 13	Wilsonburg, 8	U.S	
Alma, ● Tyler	H 12	Sistersville, 70, 225	Ad	
Alma Branch Junction, (mail to Matewan) Mingo		60a		
Alnwick, (mail to Dotson) Logan		60c		
Alpena, Randolph	J 16	Elkins, 140		
Alpha, Doddridge	H 13	Salem, 8		
Alta, Greenbrier	O 12	Ronceverte,		
Altizer, Calhoun	J 10	Spencer, 7		
Alton, Upshur	K 15	8p		
Alumbridge, Lewis	J 12	Weston, 8		
Alvon, Greenbrier	O 14	White Sulphur Springs		
[illegible] ● [illegible]		Pennboro [illegible]		
Amblersburg, Preston	H [illegible]	[illegible]		
Amboy, Preston	H [illegible]	[illegible]		
Ambrosia, Mason	[illegible]	[illegible]		
Amma, Roane	[illegible]	[illegible]		
Amos, 1 bank, ● Marion	G 14	Mannington, 8		
Anderson, (mail to [illegible]) Mar[illegible]		[illegible]		
[illegible] (P. O. name [illegible]) Preston	H 16	8f		
Andy, Wetzel	G 12	New Martinsville		
Angel, (5 miles s. of Rome, M 8) Kanawha		Springhill, 12, 54		
Angerona, Jackson	J 8	125		
Anita, (4 miles e. of Canton, G 15,) Marion		Fairmont, 8	U.S	
Annamoriah, (4 miles [illegible] ton, J 10,) Calhoun		[illegible]		
Anschutz, [illegible] Tyler		70a		
Ansted, ● Fayette	N 11	12f		1,000
Anthem, (2½ miles [illegible] town, G 13,) Wetz		Burton, 8		
Anthony, (mail to [illegible]) Greenbrier	O 14	12m		
Antioch, Mineral	H 19	Keyser, 8, 140		
Antiquity, (mail [illegible]) Mason		[illegible]		
Apgah, Kanawha	[illegible]	[illegible]		
Applegrove, Mason	K [illegible]	[illegible]		
Aracoma, Logan		[illegible]		
Arbovale, ● Pocahontas	M 15	Pickens, 8, 74, 90		
Arbuckle, Mason	K 7	38b, 210a, 2[illegible]		
Arbutus, (6 miles s. [illegible] Hill, M 8,) Kanawha		210a, 21[illegible]		
Area, Wirt		Reedy, 70		
Arches, (7 miles n. w. of Wallace, H 13,) Wetzel		Salem, 8	U.S	
Ardel, (P. O. name [illegible]) Wayne		60	Sou	
Arden, Barbour	I [illegible]	8[illegible]		
Arlee, (4 miles s. e. [illegible] 7,) Mason		Ben Lomond, [illegible]		
Arlington, Upshur	K 14	Buckhannon, 8		
Arlington, (mail to McDowell,) McDowell		60f	Sou	
Armentrout, (mail to Horton) Randolph	K [illegible]	[illegible]		
Armstrong, (mail to Fraziers Bottom) Putnam		[illegible]		
Arnettsville, Monongalia	G [illegible]	[illegible]		
Arnold, Lewis	K [illegible]	[illegible]		
Arnold, (P. O. name Lick) Randolph	J 15	140e		
[illegible] Tay[lor]		8k		
Arnoldsburg ● Calhoun	K [illegible]	Spencer, [illegible]		
Arroyo, Hancock	B 12	114b		
Arthur, Grant	I 18	Romney, 8	U.S	
Arvilla, Pleasants		St. Marys, 70, 225	Ad	
Arrondale Junction, (mail to Pickens) Randolph	K 14	8p, 138		
Asbury, Greenbrier	O 13	Ronceverte		
Ash, Mason		[illegible]		
Ash Branch Siding, [illegible] Wilsondale) Wayne		[illegible]		
Ash Camp, (mail to [illegible]) Roane	K [illegible]	[illegible]		
Ashland, (1½ miles [illegible] of McDowell, Q 10) McDowell		McDowell, 60		
Ashley, Doddridge	H 12	West Union		
Ashton, Mason	K [illegible]	70a, 215		
Aspinall, Lewis	J 13	Weston, 8		
Assurance, (4 miles n. e. of Red Sulphur Springs, R 12) Monroe		Lowell, 12	Ad	
Astor, (2 miles s. of Flemington, I 15) Taylor		Flemington, 8		
Athens, ● Mercer	Q [illegible]	Ingleside, 60		
Atkinsville, (1½ miles s. of Beckley, O 10) Raleigh		Beckley, 12, 50		
Atlas, (4½ miles w. of Buckhannon, J 14) Upshur		Buchannon, 8	U.S.	
Atwood, (2 miles n. [illegible] Way, G 12) Tyler		New Martinsville, 70, [illegible]		
Auburn, ● Ritchie	I [illegible]	Tollgate, 8		
Audra, Barbour	I 15	Buckhannon, 8		
Augusta, Hampshire	H [illegible]	Romney, 8		
Aulls, (mail to Bakerton) Jefferson	H 2[illegible]	[illegible]		
[illegible] Kanawha		[illegible]		
Aurora, ● Preston	H 1[illegible]	[illegible]		

TOWN. COUNTY.	INDEX.	RAILWAY, or, if not on a Railroad, nearest station.	EX.	POP.
Aurora Mines, (mail to Hoult,) Marion	H 16	8t	⊐U. S	/
Austen, Preston	H 16	8t	U. S	289
Auvil, Tucker	I 16	Parsons, 140	Ad	21
Avon, Doddridge	I 12	West Union, 8	U. S	28
Avondale, (5 miles s. e. of Iaeger, Q 8) McDowell		Iaeger, 60	Sou	×
Avondale Junction, (mail to Pickens) Randolph		8p	⊐U. S	×
Ayers, (3 miles s. w. of Big Springs, J 11,) Calhoun		Harrisville, 80		×
B				
Backus, (6 miles n. w. of Meadowcreek Station, O 11) Fayette		Meadowcreek Station, 12	Ad	6
Baden, Mason	K 7	Schoolhouse, 70	Ad	/
Baileysville, Wyoming	P 8	Hallsville, 8, 60	[illegible]	79
Baird, (mail to Magnolia) Morgan		[illegible]	[illegible]	×
Baker, Hardy	[illegible]	[illegible]	[illegible]	×
Baker, (mail to Beech Creek) Mingo		60		×
Bakers Run, (mail to Centralia) Braxton		8o	⊐U. S	×
Bakerton, Jefferson	H 23	8b	⊐U. S	107
Baldknob, Boone	O 8	Marmet, 12, 117	Ad	23
Baldwin, (6½ miles n. e. of Glenville, J 12) Gilmer		Weston, 8		/
Ballard, Monroe	Q 12	Lowell, 12		[illegible]
Ballingee, (4 miles [illegible] P 12) Summers		Lowell, 12	Ad	
Ballgap, (mail to Portersville) Cabell	M 7	Milton, 12	Ad	
Balls, (2 miles n. of Woodruff, F 13) Marshall		Belton, 8g		
Bancroft, Putnam	[illegible]	38b, 210a, 2[illegible]		
Bank, (5 miles n. w. of Franklin, K 18) Pendleton		Horton, 16	Ad	
Bannen, Marshall	F 13	Belton, 8		
Barboursville, ● Ca[illegible]			Ad	[illegible]
Bardane, (2 miles w. of Shenandoah Jc., H 23) Jefferson		Shenandoah Jc., 8, 60	[illegible]	
Bares, (mail to Kyger) Roan				
Baresville, (mail to New Martinsville) Wetzel	G 12	70a	Ad	
Bargers Springs, Summers	P 11	Lowell, 12	Ad	
Barkville, (mail to Burlington) Mineral	H 19	Keyser, 8, 140	[illegible]	
Barlow, Berkeley		Cherry Run, 8, 16	[illegible]	
Barlow, (mail to Charleston) Kanawha	Q [illegible]		Ad	
Barn, Mercer	Q 10	Quinnimont, 1[illegible]	Ad	
Barnes Mills, Hampshire	H 20	Romney, 8	[illegible]	
Barnesville, (mail to Amos, M[illegible]) rion	G 14	8g		
Barnum, Mineral	H 18	140a	Ad	
Barrackville, ● Marion	G 14	8g	[illegible]	
Barritt, (mail to Germania,) Grant	H 18	Bayard, 140	Ad	
Bartlett, (mail to Clarksburg,) Harrison	H [illegible]			
Bartley, (4 miles w. of Bear Branch, P 8,) Wyoming		Iaeger, 60	Sou	
Bartram, Wayne	M 6	Dickson, 60	⊐Sou	
Basin, Wyoming	Q 10	Quinnimont, 12	Ad	
Basnett, Marion	G 14	Mannington, 8	U. S	
Baxter, (4½ miles n. w. of Tomahawk, G 22,) Berkeley		North Mountain, 8	U. S	
Bayard, ● Grant	[illegible]	[illegible]	Ad	
Bays, Fayette	[illegible]	[illegible]	Ad	
B[illegible], (mail to [illegible]) Fayette			Ad	
Bealls Mi[illegible]	[illegible]	[illegible]		
Bealls [illegible] Mason		[illegible]	Ad	
Beans Mills, (P. O. name Indiancamp) Upshur		[illegible]	[illegible]	
Bear Branch, [illegible] Wyoming		[illegible]	[illegible]	
Beards, (mail to Locust) Pocahontas	[illegible]	[illegible]	Ad	
Bear Run, (mail to Diana) Webster		53a		
Bearsville, Tyler	H	Pennsboro, 8, 80		
Bear Wallow, (mail to McDowell) McDowell		[illegible]	[illegible]	
Beatrice, (8½ miles w. of [illegible]ville, I 11) Ritchie		Harrisville, 80		
Beatysville, Jackson	I 8	Ravenswood, 70	Ad	
Beau[illegible]		Nuttallburg	Ad	
Beaver[illegible]	[illegible]		[illegible]	
Bebee, Wetzel	[illegible]	[illegible]	[illegible]	
Beckley, 1 bank, ● [illegible]	[illegible]	[illegible]		[illegible]
Beckwith, Fayette	[illegible]	[illegible]	Ad	[illegible]
Beckwith, (mail to Summit Point) Jefferson	H 2[illegible]		[illegible]	
Bedington, ● Ber[illegible]	[illegible]		[illegible]	[illegible]
Bee, Putnam	[illegible]	Pliny	[illegible]	
Beech, Calhoun	[illegible]	[illegible]	[illegible]	
Beech Bottom, (mail to Wellsburg) Brooke	[illegible]		[illegible]	
Beechcreek, Mingo	[illegible]	[illegible]	[illegible]	
Beechcreek Station, (mail to Beechcreek) Mingo		[illegible]	[illegible]	
Beechgrove, (4 miles [illegible] Pennsboro, H 11) Ritchie		Pennsboro	[illegible]	
Beechhill, Mason		38b, 210a, 212		
[illegible]	[illegible]	[illegible]	[illegible]	
Beechwood, Monongalia	[illegible]		[illegible]	
Beelers Station, Marshall	[illegible]	[illegible]	[illegible]	
Beets, (mail to Hico) Fayette	[illegible]	[illegible]	Ad	
Behler, Monongalia				
Belfont, Braxton	K 12	Sutton, 8	[illegible]	
Belgrove, Jackson	K 9	Jackson, 8, 12	[illegible]	[illegible]
Belington, 1 bank, ● Barbour	[illegible]	8h, 127, 140d	Ad	[illegible]
Belle, (2½ miles e. of Brownstown, M 9; R. R. name *Burning Springs*) Kanawha		38b, 212, 218, 220	[illegible]	
Belleville, ● Wood	I 8	70a, 225, 210a, 212, [illegible]	Ad	[illegible]
Belton, Marshall	F 13	8g	[illegible]	[illegible]
Belmont, (1½ miles n. Eureka, H 10,) ● Pleasants		70a, 210a, 215, 224, 228, 230	Ad	[illegible]
Belmont, (mail to Coalburg) Kanawha			Ad	
Belmont, (mail to Wheeling) Ohio			Ad	
Belva, ● Nicholas	M 10	1[illegible]	Ad	[illegible]
Bendale, (mail to Weston) Lewis		[illegible]	[illegible]	
Ben Lomond, Mason	K 6	[illegible]	Ad	[illegible]
Bennett, Gilmer		[illegible]	W. F. & Co.	[illegible]
Bennett, (mail to [illegible]) Lewis			[illegible]	
Bennetts, (mail to Belington,) Barbour		[illegible]	[illegible]	
Benson, Harrison	[illegible]	[illegible]	[illegible]	[illegible]
Bens Run, (mail to Josiah,) Pleasants	[illegible]	[illegible]	Ad	
B[illegible] Ferry, Marion	H [illegible]	8g	[illegible]	[illegible]
Benwood, ● Marshall	[illegible]	8g, h, 59, 70a, 114c, 210a, 215, 221, 224, 225, 228, 229, 236	Ad., U. S	[illegible]
Benwood Junction, (mail to Benwood) Marshall		8g, h	⊐U. S	
Berea, Ritchie	[illegible]	Harrisville, [illegible]		[illegible]
Bergoo, Webster	[illegible]	Pickens, [illegible]	[illegible]	[illegible]
Berkeley, (mail to Belington) Berkeley	G [illegible]		Ad	
Berkeley Springs, 1 bank, ● Morgan	G 22	8c	[illegible]	[illegible]
Berlin, ● Lewis	[illegible]	Weston, [illegible]	[illegible]	[illegible]
Bernards Town, Webster	I 11	Pickens, 8, 90, 174	[illegible]	
Bernie, (2 miles w. of Griffithsville, M 7) Lincoln		St. Albans, 12, 16	Ad	[illegible]
Berryburg, (6 miles s. w. of Simpson, H 14) Barbour		Simpson	U. S	
Berry Siding, (mail to Sutton) Braxton			U. S	
Berryville, (mail to Philippi) Barbour	H 15	8t	U. S	
Bert, Tyler	H 11	Sistersville, 70, 225	Ad	[illegible]
Bethany, ● Brooke	D 13	Wellsburg, 114, 225	Ad	245
Bethel, Mercer	R 11	Bluefield, 60	Sou	
Bettie Furnace, (mail to Spring Hill) Kanawha		[illegible]		
Beury, Fayette	N 11	12b	Ad	555
Beverly, 1 bank, ● Randolph	K 16	140c	Ad	464
Bias, (mail to Seng) Boone	O 8	Brownstown, 12, 147	Ad	×
Bifid, (mail to Bliss) Nicholas	L 12	Sutton, 8	U. S	×
Bigbattle, (5 miles s. w. of Market, L 12) Doddridge		West Union, 8	U. S	×
Big Beechy, (mail to Elkriver,) Clay		11		×
Bigbend, Calhoun	J 10	Spencer, 70	Ad	38
Big Buffalo, Harrison	I 13	Wolf Summit, 8	U. S	×
Big Clear Creek, (mail to Rupert) Greenbrier	N 12	Ronceverte, 12	Ad	×
Big Isaac, Doddridge	I 13	Wolf Summit, 8	U. S	42
Big Otter, Clay	K 11	Sutton, 8	U. S	42
Big Sandy, (5 miles s. w. of Hallsville, Q 8) McDowell		Hallsville, 60	Sou	×
Bigsprings, Calhoun	J 11	Harrisville, 80		10
Bigsteen, (mail to Southside,) Mason	K 7	See Debby		/
Big Sycamore, (mail to Yankee dam) Clay	L 10	11		
Binola, (2 miles e. of Harris Ferry, I 8,) Wood		Harris Ferry, 70	Ad	
Birch, (mail to Clay,) Clay		11		
Birch River, Nicholas	L 12	Sutton, 8	U. S	53
Bird, Tyler	G 12	New Martinsville, 70	Ad	111
Bismarck, Grant	I 18	Bayard, 140	Ad	
Bissell, (r. f. d. from Thurmond) ● Fayette	N 10	Thurmond, 12	Ad	
Black Band, (mail to Glenelk,) Kanawha		12g	⊐Ad	
Black Cat, (mail to Coalburg,) Kanawha		12g	Ad	
Blackhawk, (mail to Malden,) Kanawha		135b	U. S	

W. Va. 2.

TOWN. COUNTY.	INDEX.	RAILWAY, or, if not on a Railroad, nearest station.	EX.	POP.
Black Horse Landing, (mail to New Cumberland,) Hancock		114b	Ad	×
Blacksville, ● Monongalia	F 14	Burton, 8	[illegible]	180
Blaine, Mineral	H 18	140a	Ad	219
Blain Station, (mail to Longreach) Tyler		70a	⊐Ad	×
Blair, (mail to Fairview,) Hancock	C 13	New Cumberland, 114, 225	Ad	×
Blake, (mail to Ingleside) Mercer		60b	⊐Sou	×
Blaker Mills, Greenbrier		Alderson, 12	Ad	×
Blandville, Doddridge	I 13	West Union, 8	U. S	29
Blennerhassett, (3 miles w. of Parkersburg, H 9,) Wood		70a, 210a, 212, 215, 224, 228		/
Bliss, (mail to Herold,) Braxton	L 12	Sutton, 8	U. S	×
Bloomery, Hampshire	H 21	Pawpaw, 8	U. S	163
Bloomington, (4 miles s. w. of Newton, K 10) Roane		Ashcamp, 15	U. S	×
Blue, Tyler	H 12	Sistersville, 70, 225	Ad	31
Blue Creek, Kanawha	L 9	11		27
Bluefield, 2 banks, ● Mercer	Q 10	60b, c	Sou	2,644
Blue Hole, (mail to Cotton Hill) Fayette		12b	⊐Ad	/
Bluespring, Randolph	L 16	Pickens, 8, 90, 174	U. S	/
Blue Stone Junction, (mail to Coopers) Mercer	Q 10	60c, d	⊐Sou	/
Blue Sulphur Springs, (mail to Ona) Cabell		12g	⊐Ad	/
Blue Sulphur Springs, Greenbrier	O 13	Alderson, 12	Ad	78
Bluff, (1½ miles s. of Mercer Salt Works, O 12) Mercer		Willowton, 60	Sou	/
Blundon, (2 miles s. of Island Branch, K 9) Kanawha		Spencer, 70	Ad	34
Board, Mason		Letart, 70, 225	Ad	×
Board Tree, ● Marshall	F 13	8g	U. S	55
Boaz, (R. R. name *Kellers*) Wood	H 9	70a, 210a, 212, 224	Ad	10
Boggs, Webster	L 13	Cowen, 8	U. S	37
[illegible]		[illegible]		/
Bois, (4 miles e. of Rep[illegible]) Webster		*Holly River*, 53		
Bolair, (5 miles s. of Addison, L 13) Webster		[illegible]		
Bolivar, (1 mile n. of Harpers Ferry, H 24) ● Jefferson		Harpers Ferry, 8	U. S	781
Booher, Tyler	G 12	Sistersville, 70, 225	Ad	27
Boomer, Fayette	M 10	38b	U. S	76
Boone, (2 miles n. [illegible]burg, N 11) Fayette		Nuttallburg, 12	Ad	×
Boothsville, ● Marion	H 14	Watson, 58	U. S	214
Boreman, Wood	H 9	Parkersburg, 8, 9, 70, 225	Ad., U. S	
Borland, (2 miles s. e. of Horseneck, H 10,) Pleasants		Waverly, 70	Ad	×
Bowen, Wayne	M 6	Lavalette, 60	Sou	157
Bowlby, (8 miles n. of Morgantown, G 15,) Monongalia		Morgantown, 8, 223	U. S	×
Bowmans, (mail to Wellsburg,) Brooke		114c	⊐Ad	×
Box, (3 miles e. of Riverton, K 17) Pendleton		Horton, 46	Ad	×
Boyds, (mail to Cirtsville) Fayette	O 10	Macdonald, 12	Ad	×
Bradford, (½ mile w. of Laurel, J 15) Randolph		Laurel, 140	⊐Ad	×
Bradshaw, McDowell	Q 7	Iaeger, 60	Sou	×
Brady, (5 miles s. w. of Mingo, M 15) Pocahontas		Pickens, 8, 90, 174	U. S	×
Braithwaite, (mail to Penrith) Hancock		114b	⊐Ad	
Bramwell, 1 bank, ● Mercer	Q 10	60e	Sou	825
Branch, Pendleton	J 18	Davis, 9½, 140, 164	Ad	×
Brandonville, Preston	G 16	Kingwood, 148		68
Brandywine, Pendleton	L 18	Horton, 46	⊐Ad	×
Breading, (R. R. name [illegible]) Mingo	O 6	60g	Sou	46
Bretz, (mail to Parsons) Tucker	J 16	140a	Ad	×
Brewster, (P. O. name Holly) Braxton	K 12	53a, b		
Bridgeman, (mail to New Martinsville) Wetzel				
Bridgeport, ● Harrison	H [illegible]			
Bridgeport, (mail to Ravenswood) Jackson				
Brier, Wyoming	Q 8	Hallsville, 8, 60	U. S	17
Brighton, Mason	J 7	38b, 210a, 212, 224	U. S	36
Brillian, (2½ miles e. of Raymond City, L 8) Putnam		Raymond City, 135	U. S	59
Brink, Marion	G 13	Mannington, 8	U. S	107
Briscoe, Wood	G 10	70a, 210a, 212, 215, 224, 228	⊐Ad	10
Bristol, ● Harrison	H 13	8t	U. S	200
Brittain, (2 miles n. w. of Fetterman, H 15, mail to Valley Falls) Taylor		Valley Falls, 135	⊐U. S	15
Brock Run, (mail to Palmer) [illegible]		[illegible]		
Brooklin, (1 mile s. e. of Cony, P 11) Raleigh		Hinton, 12	Ad	78
Brooklyn, (mail to New Martinsville) Wetzel		New Martinsville, 70, 225	Ad	632
Brooks, Summers	P 11	12b	⊐Ad	75
Brookside, Preston	H 17	123		×
Brooks Mills, (mail to [illegible] Mills) Hampshire	I 21	Romney, 8	U. S	×
Brooks Run, (mail to Cen[illegible]) Webster	L 13	8o	⊐U. S	×
Broomfield, (3½ miles w. of Farmington, G 14, R. R. name *Downs*) Marion		8g	⊐U. S	×
Broslus, (1 mile s. e. of Hancock, F 22) ● Morgan		*Hancock*, 8	U. S	
Brownsdale, (mail to M[illegible]) Hancock	B 12	114b	Ad	
Brown, Harrison	H 13	149	Ad	
Browns, (mail to Maggie,) Mason	J 7	70a		
Browns, (mail to Holly) Webster	L 14	53a		
Brownsville, (P.O. name Maggie) Mason		70a, 210a, 212, 215, 224		
Bruceton Mills, ● Preston	G 16	Kingwood, 148		[illegible]
Brushfork, Mercer		Flatwoods, 8		[illegible]
Brushyrun, Pendleton	J 18	Davis, 140, 164		
Bryan, Mason	L 7	Mercers Bottom, 70		
Buck, Summers	Q 12	Hinton, 12		
Buckeye, Pocahontas	M 14	12		
Buckhannon, 2 banks ● Upshur				
Buckhannon Junction, (mail to Philippi) [illegible]				
Buckhorn, (R. R. name *Anderson*) Preston	H 16	8f	⊐U. S	×
Buena, (3½ miles s. of Cortland, I 17) Tucker		Davis, 9½, 140, 164	Ad	×
Buffalo, (1 mile n. e. of Pliny, K 7,) ● Putnam		⊙135b, 210a, 212, 224	U. S	364
Buffalo, (P. O. name Colt) Fayette		12a	⊐Ad	554
Buffalo Creek, (P. O. name Dunleith) Wayne	M 5	60g	⊐Sou	48
Buffalolick, Roane	K 10	Spencer, 70	Ad	10
Bula, (3 miles s. w. of Blackville, F 14) Monongalia		Morgantown, 8, 225	U. S	14
Bull Branch, (mail to Wilsondale) Wayne		60g	⊐Sou	×
Bull Creek, (mail to W[illegible]) Pleasants		225		×
Bullrun, (4 miles n. e. of Masontown, G 16) Preston		Kingwood, 148		×
Bulltown, Braxton	K 13	Heaters, 8	U. S	15
Bungers, (2½ [illegible] O 13) Greenbrier		Ronceverte, 12	Ad	29
Bunkerhill, ● Berkeley	H 22	43	Ad	357
Bunners, Marion	H 15	Fairmont, 8, 58	U. S	×
Burch, Mingo	P 6	Williamson, 60	Sou	17
Burchfield, Wetzel		Glover Gap, 8	U. S	×
Burdett, (3 miles s. e. of Carpenter, M 7) Putnam		Hurricane, 12	Ad	16
Burgess, (mail to Precious) Clay		15		×
Burke Siding, (mail to Rowlesburg) Preston		8f	⊐U. S	×
Burlington, ● Mineral	H 19	Keyser, 8, 140	Ad., U. S	333
Burning Springs, ● Wirt	J 10	56½	⊐Ad	455
Burning Springs, (P.O. name Belle) Kanawha		38b, 212, 218, 220	⊐U. S	×
Burnsville, ● Braxton	K 12	⊙8o	U. S	153
Burnthouse, Ritchie				×
Burton, ● Wetzel	G 13	8g	U. S	158
Bush, (mail to Grafton,) Taylor		8g	⊐U. S	×
Butler, Mason	L 7	Mercers Bottom, 70	Ad	×
Buxton, (mail to Elkins,) Randolph	J 15	140d	⊐Ad	×
Byrd, (mail to Algoma) McDowell		60	⊐Sou	×
Byrne, (3 miles s. e. of Twistville, K 12) Braxton		Sutton, 8	⊐U. S	×
Byrnside, Putnam	M 7	Hurricane, 12	Ad	47
Byron, (P. O. name Mountclare) Harrison	I 14	Mountclare, 8	U. S	
C				
Cades, (P. O. name Teays) Putnam	L 7	12g	Ad	30
Cairo, ● 1 bank, Ritchie	I 10	⊙8i, 10	U. S	653
Calcutta, (4 miles s. e. of Saint Marys, H 10,) Pleasants		St. Marys, 70, 225	Ad	10
Calder Siding, (mail to Lonecedar) Jackson		70a	⊐Ad	×
Caldwell, Greenbrier	O 13	12m	Ad	56
Caldwell Station, (mail to Caldwell) Greenbrier	O 13	12a	⊐Ad	32
Calhoun, Barbour	I 15	Philippi, 8	U. S	32
Calis, Marshall	E 13	Cameron, 8	U. S	27
Calvin, Nicholas	M 12	Camden on Gauley, 8	U. S	×
Camden, Lewis	I 13	Weston, 8	U. S	44
Camden on Gauley, Webster	M 13	⊙8o	U. S	208
Cameron, 2 banks, ● Marshall	F 13	8g	U. S	964
Camp, Doddridge	H 12	West Union, 8	U. S	21
Camp, (mail to Retreat) Clay		11		×
Camp Branch Junction, (mail to Dingess) Mingo		60g	Sou	
Campcreek, Mercer	R 10	Ingleside, 60	Sou	29
Campbell, Calhoun		Spencer, 70	Ad	×

TOWN. COUNTY.	INDEX.	RAILWAY, or, if not on a Railroad, nearest station.	EX.	POP.
[illegible]		[illegible]		
[illegible]		[illegible]		
[illegible] *Run*, (mail to Centralia) W[illegible]		[illegible]		
[illegible]		[illegible]		
[illegible]		Alexander, 8	U. S	
[illegible] (mail to [illegible] Va.,) McDowell	R 8	Welch, 60		
Canfield, (3 miles s. e. of Twistville, L 12) Braxton		Sutton, 8		/
Cannelton, ● Kanawha	N 11	38b, 212, 218		551
Canoada, (3 miles w. of Big Otter, K 11) Clay		[illegible]		/
Canterbury, Mingo				/
Canterbu[illegible]				/
Canton, Marion				27
Cantwell, (4 miles [illegible] I 10) Ritchie				8
Capehart, (4 miles e. of Arbu[illegible] K 7) Mason				
Caperton, ● Fayette				526
Capon Bridge, ● Hampshire				109
Capon Iron Works, Hardy				
Capon Springs, ● Hampshire				111
Captina, (1 mile n. of [illegible] 12) Marshall				/
Caress, (2 miles n. w. of Holly, K 13) Braxton		Flatwoods, 8		/
Carkin, Kanawha	M 9	212, 218		/
Carlos, (mail to Drexel) Roane	K 9	Clendenin		/
Carmel, Preston	H 17	Terra Alta		/
Carnes, (mail to Pleasant Retreat) Clay				
Carrs, (mail to Dry Fork,) Randolph	J 17	46		
[illegible] (mail to [illegible]) Fayette	N 10	Powellton, 122		
[illegible]				
[illegible] 5) Wayne				/
Carthage, (4 miles n. [illegible]castle, K 8) Jackson		Jackson, 8, 125		58
Cascara, Doddridge				/
Cashmere, Monroe				
Cass, Pocahontas	M 15	12m		
Cassville, ● Monongalia	F 15	Morgantown		162
Cassville, (mail to Fort Gay) [illegible]				/
[illegible]		Keystone, 60		23
[illegible]				
Cave, Pendleton				24
Cecil, Taylor				
Cedarburg, (12 miles n. w. of [illegible]sin Spring, Q 10) Wyoming		Keystone, 60		/
Cedarcliff, (10 miles n. w. of Pattersons Depot, F 20. R. R. name *Seymour*) Mineral				
Cedargrove, ● Kanawha				
Cedarville, (6 miles e. of [illegible]town, J 11) Gilmer		Burnsville, 8		
Centennial, Monroe	[illegible] 14	Ronceverte, 12		
Center, Monongalia	G 14	Barrackville, 8		
Centerpoint, ● Doddridge	H 13	West Union, 8		
Centerville, Tyler				
Centerville, Wayne				
Central, (mail to Fire Creek) Fayette				
Central City, (Station Huntington P. O.) ● Cabell				
Centralia, Braxton				
Central Mines, (mail to Fairmont) Marion				
Central Station, ● Doddridge				
Ceredo, 1 bank, ● Wayne		12b, 60g, 70a, 210b, 21[illegible], 215, 225		
Chaffee, (mail to Blaine) Mineral	H 18	140a		
Chap, Boone	O 9	Marmet		
Chapel, Braxton	K 12	Sutton, 8		
Chapmanville, Logan	O 7	Dingess, 60		
CHARLESTON ■ Kanawha	M 9	11, 12g, 38b, 210a, 212, 2[illegible], 224, 229	Ad., U. S	
Charlestown, 2 banks, ● Jefferson	H 23	8, 60a	Sou., U. S	
Charlotte, (2½ miles e. of Cassville, F 15) Monongalia		Morgantown, 8, 223	U. S	
Chelsea, (mail to New Cumberland) Hancock		114b	⊐Ad	
Cheatbridge, (14 miles s. of Huttonsville, K 15) Randolph		Beverly, 140	Ad	
Chelyan, (2 miles e. of P[illegible] M 9) ● Kanawha				
Cherrington, (mail to [illegible]) Randolph				
Cherry, (3 miles s. of Dulin, J 10) Wirt		Dulin, 56		
Cherryrun, ● Morgan	G 22	8a, 146		
Chesapeak (mail to Handley) Kanawha				
Chesapeak (mail to Coalburg) Kanawha				
Chester, (P. O. name Mercer) Hancock	B 13	114b, 210a, 221, 222, 224, 228, 229	Ad	
Chesterville, (2 miles s. of Lockharts Run, I 9) Wood		Davisville, 8		
Chestnut, (5 miles s. of Letart, J 8) Mason				
Chestnut Hill, (mail to Moundsville) Marshall				
Chews, (mail to Charlestown) Jefferson				
Chiefton, Marion				
Chilal, (mail to Th[illegible])				
Childs, Wetzel				
Chilton, Kanawha				
Christian, Logan	P 7	Wharncliffe, 60		
Churchville, Lewis	I 13	Weston, 8		
Cicerone, (2½ miles [illegible] of Mattie, K 10,) Roane		Carlos, 15		
Circleville, Pendleton	[illegible]	Horton, 46		
Cirtsville, Raleigh	O 10	Macdonald, 12		
Cisko, Ritchie	I 10	Petroleum, 8		
Claremont, F[illegible]	N 11	Stonecliff		
Clarence, (3 miles s[illegible]cer, J 10,) Roane				
Claria, (2½ miles s. [illegible]more, J 11) Calhoun		Spencer, 70	Ad	
Clarington, (P. O. name Welcome,) Marshall	F 12	70a, 210a, 215, 224, 228, 236	Ad	
Clarksburg, 4 banks, ● Harrison	H 14	8i, o, w, 149		
Claude, Taylor				
Clay, ● Clay				
Clay Station, (m[illegible]				
Claysville, (mail to Rees Tannery,) Mineral	H 18	Keyser, 8, 140		
Clayton, Summer	P 11	Alderson, 12		
Clearcreek, Raleigh	O 10	Macdonald, 12		
Clements, Barbour				
Clendenin, ● Kanawha	L 10	11, 15a		
Cleveland, Webster	K 14	Alexander, 8		
Clifftop, Fayette	[illegible] 11	53½		
Clifton, ● Mason	J 7	70a, 210a, 212, 215, 224		
Clifton Mills, Preston	F 17	Morgantown, 8, 223		
Clifton Siding, (mail to [illegible]land) Hancock				
Clifty, Fayette				
Clint, (1½ miles n. of Johnsons Crossroads, P 12) Monroe		Lowell, 12		
Clinton, Ohio	D 13	See Wheeling		
Clinton Furnace, Monongalia	G 15	Uffington, 8		
Clintonville, Greenbrier	O 13	Ronceverte, 12		
Clio, Roane	K 10	Porter, 11, 116		
Cloverdale, (3 miles w. of Cashmere, Q 12,) Monroe		Lowell, 12		
Cloverlick, (R. R. name *Lignon*) Pocahontas	M 15	12m		
Cluster, (2 miles n. of Horseneck, H 10) Pleasants		Waverly, 70		12
Clyde, Wetzel	G [illegible]	Littleton, 8	U. S	×
Coalbank, (mail to Volcano) Wood				×
Coal Bend, (mail to Precious) Clay				×
Coalburg, ● Kanawha	M [illegible]			685
Coaldale, ● Mercer	[illegible]			197
Cobbs, (mail to Alton) Upshur				×
Cobbs, (4½ miles n. of Peytona, N 8) Boone		Marmet, 12, 147	Ad	×
Coburn, (5 miles n. w. of Seven Pines, G 13) Wetzel		Metz, 8	U. S	×
Coburns, (mail to Morgantown,) Monongalia				×
Cochransville, (mail to Sistersville) Tyler			Ad	×
Coco, (3 miles s. w. of Odell, M 9) Kanawha		See Charleston		×
[illegible]		Ronceverte, 12	Ad	×
Cogers, (P. O. name Gem) Braxton		⊙8o	[illegible]	×
Coggin, (mail to McClungs) [illegible]	N 12	Ronceverte, 12	Ad	×
Cogleys, (P. O. name Woodruff) Marshall	F 13	[illegible]	[illegible]	×
Colt, (R. R. name *Buffalo*) ● Fayette	O 11	12a	Ad	554
Cokeleys, (r. f. d. from Harrisville) Ritchie		Cairo, 8, 10	[illegible]	5
Coketon, (6 miles n. of Hendricks, I 15) Tucker		[illegible]	Ad	487
Colburn Mine, (mail to Grafton) Taylor		8	[illegible]	×
Coldstream, Hampshire	H 21	Southbranch Depot, 8	[illegible]	12
Coldwater, Doddridge	I 12	West Union, 8	[illegible]	18
Colebank, (2 miles [illegible] clair, H 10) Preston		Tunnelton, 8, 148	[illegible]	29

Ad., Adams Ex. Sou., Southern Ex. U. S. United States Ex. W., F. & Co., Wells, Fargo & Co. Ex.

INDEX OF MAPS.

	PAGE.
Abyssinia	610
Afghanistan	503
Africa	544
Alabama	312
Alaska Ty	418
Alberta	468
Algeria	667
Andorra	570
Arabia	540
Argentine	568
Arizona Ty	370
Arkansas	338
Armenia	598
Asia	540
Assiniboia	468
Athabasca	468
Atlantic Ocean	558
Australia	550
Austria-Hungary	578
Bahamas	526
Baluchistan	593
Barbadoes Is	551
Belgium	576
Bermudas	566
Bhotan	593
Bolivia	566
Bokhara	593
Borneo	606
Bosnia	578
Bourbon Is	551
Brazil	564
British Col	472
British Guiana	557
British Honduras	522
Bulgaria	590
California	378-386
Canada	514
Cape Colony	608
Central Africa	604
Central Am	522
Ceylon	597
Chile	568
China	596
Cochin-China	540
Colombia	556
Colorado	204
Congo Free State	604
Connecticut	27
Corsica	574
Costa Rica	523
Crete	591
Cuba	482
Cyprus	591
Delaware	85
Denmark	582
District of Columbia	84
Dutch Guiana	557
East Roumelia	590
East Indies	600
Ecuador	556
Egypt	610
England	572
Europe	576
Faroer Is	583
Fiji Is	551
Florida	300
France	567
Franklin	514
French Guiana	557
French Indo-China	540
Georgia	294
Germany	588
Gibraltar	570
Great Britain	572
Greece	575
Greenland	583
Guatemala	522
Haiti	527
Hawaii	422
Herzegovina	578
Honduras	523
Iceland	583
Idaho	404
Illinois	158
India	597
Indiana	146
Indian Ty	362
Iowa	168
Ireland	580
Italy	571
Jamaica	530
Japan	596
Java	602
Kansas	190
Keewatin	514
Kentucky	246-258
Khiva	593
Korea	596
Labrador	432
Liberia	544
Louisiana	328
Loyalty Is	551
Luxemburg	579
Mackenzie	514
Madagascar	548
Madeira Is	551
Maine	10
Maltese Is	551
Malta	551
Manitoba	464
Maryland	84
Massachusetts	22
Mauritius Is	551
Mexico	478
Michigan	136
Minnesota	221
Mississippi	320
Missouri	180
Monaco	567
Montana	392
Montenegro	590
Morocco	607
Natal	608
Nebraska	166
Nepal	597
Netherlands	579
Nevada	374-382
New Brunswick	444
New Caledonia Is	551
Newfoundland	432
New Guinea	619
New Hampshire	14
New Jersey	76
New Mex. Ty	366

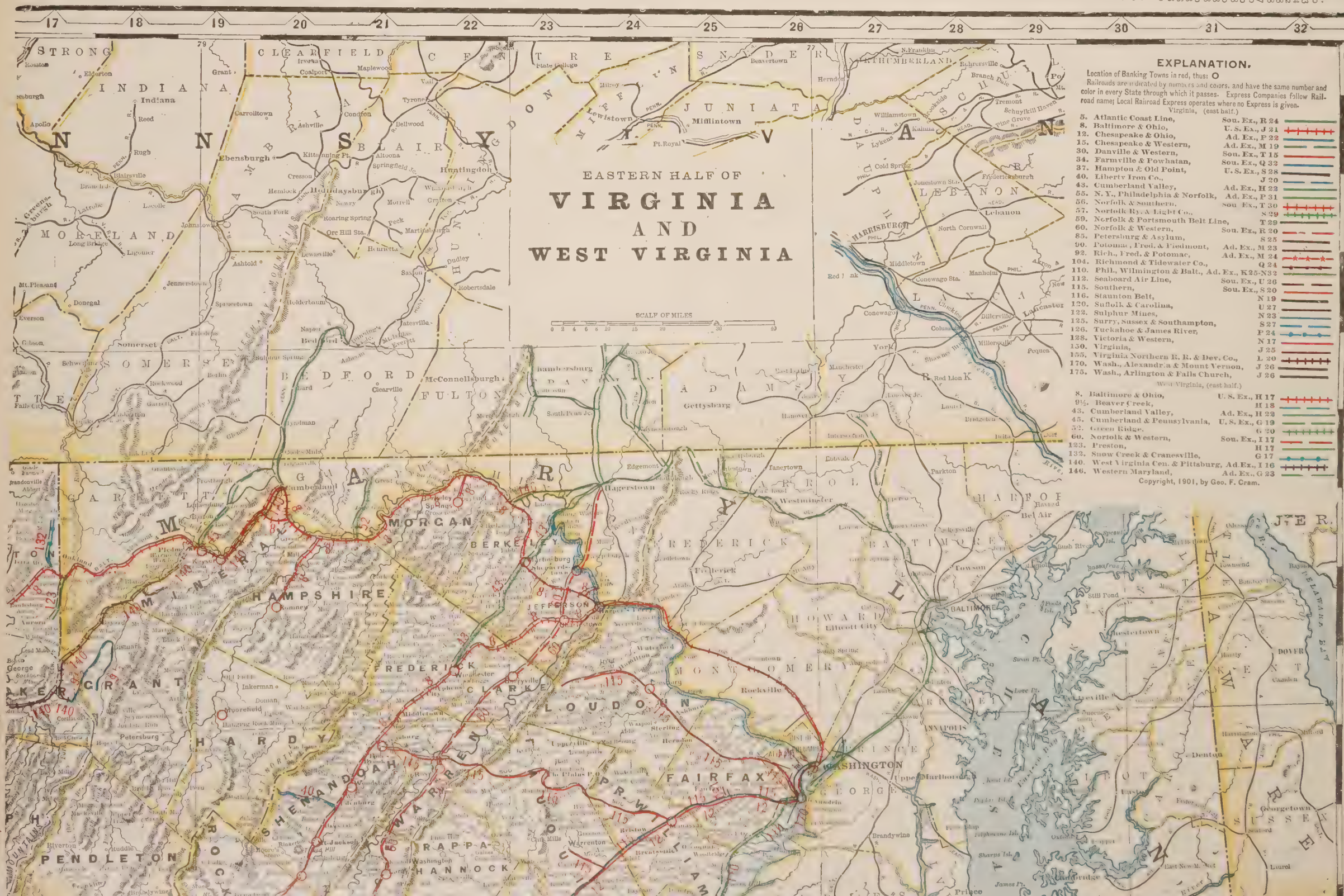

New South Wales....612
New York....324
New Zealand..620
Nicaragua....523
N. America....514
N. Carolina 268-280
N. Dakota....228
Norway....586
Nova Scotia 436-444
Ohio....124
Oklahoma Ty..362
Ontario....436-460
Orange Free State....608
Oregon....414
Pacific Islands..562
Paraguay....605
Pennsylvania 58-70
Persia....599
Peru....560
Philippine Isl..428
Porto Rico....424
Portugal....570
Prince Edward Island....436-444
Quebec....459
Queensland....615
Rhode Island....23
Rumania....590
Russia in Asia..592
Russia in Europe....587
Sahara....544
Salvador....522
San Marino....571
Santo Domingo..527
Siberia....574
Saskatchewan..468
Scotland....576
Servia....540
Siam....540
Sierra Leone....544
Siberia....507
South Africa....608
South African Republic....608
S. America....535
So. Australia 618
South Carolina 268-280
Spain....234
Sweden....570
Switzerland....602
Syria....586
Tasmania....584
Tennessee....551
Texas....246-258
Tennessee....344-356
Transvaal....551
Tunis....544
Turkey in Asia..598
Turkey in Europe....590
Uganda....551
United States..518
Utah....
Vermont....
Victoria....
Wales....
Washington....410
W. Australia....614
West Indies....552
W. Virginia..98-110
Wisconsin....114
World....548
Wyoming....100
Yellowstone National Park..402
Yukon....418

Index of Cities.

PAGE.
Allegheny....560
Atlanta....584
Baltimore....404
Birmingham....584
Boston....581
Brooklyn....400
Buffalo....402
Charleston....533
Chicago....508
Cincinnati....503
Cleveland....409
Columbus....502
Council Bluffs..512
Dallas....542
Denver....516
Detroit....504
Duluth....521
Greater New York....401
Havana....527
Honolulu....422
Indianapolis....507
Kansas City....511
Louisville....528
Memphis....529
Milwaukee....517
Minneapolis....544
Montreal....430
Nashville....532
New Haven....487
New Orleans....539
New York....488
Omaha....513
Philadelphia....496
Pittsburg....500
Providence....486
Quebec....426
Richmond....498
St. Louis....510
St. Paul....525
San Francisco..543
Seattle....546
Superior....520
Tacoma....547
Toledo....506
Toronto....466
Washington....495
West Superior..520

TOWN. COUNTY.	INDEX.	RAILWAY, or, if not on a Railroad, nearest station.	EX.	POP.
Coleman, (P. O. name Sidney) Wayne		60g	Sou	
Colfax, Marion	H 15	8g	U. S	37
Colliers, ● Brooke	C 13	⊙ 114a	Ad	152
Collins, (P. O. name Wanless) Pocahontas	L 16	12m	Ad	
Collinsville, (mail to Glen Jean) Fayette	N 10	12d	Ad	
Columbia Sulphur Springs, Greenbrier	N 15	White Sulphur Springs, 12	Ad	
Columbus, (5 miles w. of Pleasant Retreat, K 10) Clay		Pleasant Retreat, 116		×
Comfort, (3½ miles e. of Racine, N 9) Boone		*Racine*, 147		58
Compton, (mail to Williamstown) Wood		70a	Ad	×
Conaway, Tyler	G 12	New Martinsville, 70, 225	Ad	35
Concho, (r. f. d. from Thurmond) ● Lewis	K 16	Thurmond, 12	Ad	
Concord, Hampshire	I 21	Romney, 8	U. S	
Confidence, Putnam	K 8	Red House Shoals, 38	U. S	1.
Confluence, (R. R. name *Orlando*) Lewis	K 13	380	U. S	39
Congo, Hancock	B 12	114b, 210a, 222, 224, 228	Ad	×
Conings, Gilmer	I 12	Weston, 8	U. S	15
Consolidated, (mail to Handley) Kanawha		12b	Ad	×
Cookman, (5 miles [illegible] of Jane Lew, I 14) Lewis		Jane Lew, 8	U. S	×
Cookmans, (mail to Camden on Gauley) Webster	M 1?	8a	U. S	×
Cool Spring, (mail to Slate) Wood	I 9	56½	Ad	×
Coons Mills, (mail to Comfort) Boone	N 9	Winifrede, 160		×
Coopers, ● Mercer	R 10	60c, e	Sou	661
Copen, Braxton	K 12	Burnsville, 8	U. S	×
Copenhaver, Kanawha	L 9	See Charleston		
Copleyville, Wayne	O 7	Dunlow, 60	Sou	
Corcoran, (8 miles n. e. of Elkins, J 16) Randolph		Elkins, 140	Ad	×
Core, (1½ miles e. of Pedlar, F 15) Monongalia		Morgantown, 8, 223	U. S	×
Corinth, Preston	G 1?	8?	U. S	57
Cork, Tyler	G 12	Sistersville, 70, 225	Ad	33
Corley, (4 miles n. e. of Flatwoods, K 13) Braxton		Flatwoods, 8	U. S	1
Corliss, (5½ miles e. of Clifftop, N 11) Fayette		[illegible]		
Corn, Mason	I 7	Mercers Bottom, 70	Ad	
Corner, Grant		Davis, 9½, 140, 164	Ad	17
Cornstalk, (3 miles [illegible] of [illegible], O 13) Greenbrier		Ronceverte, 12	Ad	×
Cornwallis, ● Ritchie	I 10	⊙ 8i	U. S	79
Cortland, Tucker	I 17	Davis, 9½, 140, 164	Ad	
Cos, Upshur	I 15	Buckhannon, 8	U. S	
Cottageville, ● Jackson	J 8	125	Ad	[illegible]
Cottonhill, Fayette	N 10	12b	Ad	100
Countsville, Roane	K 9	Walton, 12	Ad	
County Farm Siding, (mail to Wayne) Wayne		60g	Sou	
Courtney, (mail to Red House Shoals) Putnam		38b	U. S	
Covecreek, Wayne	N 6	Wayne, 60	Sou	[illegible]
Covegap, Wayne	N 6	Wayne, 60	Sou	[illegible]
Cove Run, (P. O. name [illegible]) ● Barbour	M 1?	8a	U. S	30
Cow Creek, (mail to Ragland,) Mingo	P 7	Matewan, 60	Sou	
Cowen, ● Webster	M 1?	8a	U. S	257
Coxs Landing, Cabell	L 6	50a, 215	Ad	41
Coxs Mills, ● Gilmer	I 12	Weston, 8	U. S	[illegible]
Craddock, (mail to Selbyville) Upshur	K 14	8p	U. S	
Craigmoor, Harrison	I 14	Clarksburg, 8, 150	U. S	28
Craigsville, ● Nicholas	M 1?	8a	U. S	[illegible]
Cranberry, (P. O. name Woodbine) Nicholas	M 13	8a	U. S	
Crane, (1 mile n. e. of Duhring, Q 10) Mercer		Duhring, 60	Sou	
Cranesville, Preston	G 1?	130		58
Crany, Wyoming	P 9	Prince, 12	Ad	
Crawford, Lewis	I 13	Roanoke, 8	U. S	57
Crawfords Crossing, (mail to Penrith) Hancock		114b	Ad	
Crawley, (2½ miles n. of Meadow Bluff, O 12) Greenbrier		Ronceverte, 12	Ad	26
Cresap, (mail to Powhatan Point, Ohio) Marshall	F 12	70a, 210a, 215, 224, 225, 228, 256	Ad	
Cresaps Grove, (mail to Cresap) Marshall		50?	Ad	
Creels, (mail to Slate) Wood	I 9	56½	Ad	
Crescent, ● Fayette	N 10	12?	Ad	215
Crescent, (mail to New Cumberland) Hancock		114b	Ad	
Creston, Wirt	J 10	56?, 220	Ad	57
Crickard, Randolph	K 17	Millcreek, 140	Ad	
Crickmer, Fayette	Q 1	Meadowcreek Sta., 12	Ad	112
Crimson Springs, Monroe	Q 1?	Alderson, 12	Ad	
Crisp, (3 miles n. e. of Maxwell, H 11) Pleasants		St. Marys, 70, 225	Ad	54
Crites, Putnam		Buffalo, 12	Ad	×
Crook, Boone	O 8	*Racine*, 147		
Crosier, (mail to Hollywood) Monroe	Q 13	Fort Spring, 12	Ad	
Cross Creek, (mail to Wellsburg) Brooke	D 13	114b	Ad	
Crossroads, Monongalia	F 14	Burton, 8	U. S	29
Crow, Raleigh	O 11	60		4
Crown City Ferry, (mail to Green Bottom) Cabell		70?	Ad	
Crownhill, ● Kanawha	N 9	12g, 212, 218	Ad	
Crow Summit, (2½ miles w. of Sandyville, J 8) Jackson		70?		36
Crozer, (mail to Elkhorn) McDowell		60	Sou	
Crumps Bottom, Summers	Q 11	Hinton, 12	Ad	
Crusher Number Two, (mail to Herbert) Wayne		60g	Sou	
Cuba, (3½ miles n. e. of Nesselroad, J 8) Jackson		Ravenswood, 70, 225	Ad	
Culloden, Cabell	L 7	12g	Ad	99
Cunningham, (mail to Moscow) Hancock		114b	Ad	
Curry, Logan		Dingess, 60	Sou	23
Curtin, Nicholas	M 1?	8a	U. S	
Custis, (mail to Centralia) Webster		8a	U. S	
Cutlips, Braxton	K 1?	Flatwoods, 8	U. S	17
Cuzzart, Preston	G 17	Terra Alta, 8	U. S	32
Cyclone, Logan	P 8	Wharncliffe, 60	Sou	11
Cyrus, (3 miles n. of Gandeeville, K 10) Roane		Spencer, 70	Ad	

D

TOWN. COUNTY.	INDEX.	RAILWAY, or, if not on a Railroad, nearest station.	EX.	POP.
Dahmer, (9 miles s. of Franklin, K 18) Pendleton		Horton, 46	Ad	
Dailey, (3½ miles w. of Charlestown, H 23) Jefferson		Charlestown, 8, 60	Ad, U. S	1?
Dailey, (mail to Beverly) Randolph		140	Ad	×
Daisy, (7 miles s. of Parkersburg, H 9) Wood		Parkersburg, 8, 9, 70, 225	Ad, U. S	×
Dakon, (3 miles n. e. of Wileyville, G 12) Wetzel		New Martinsville, 70, 225	Ad	×
Dale, Tyler	H 12	Salem, 8	U. S	×
Dallas, ● Marshall	D 13	See Benwood		152
Dallison, ● Wood	H 10	Walker, 8	U. S	54
Dameron, (3 miles s. w. of Glomera, O 9) Raleigh		Macdonald, 12	Ad	×
Dana, (mail to Charleston) Kanawha	M 5	38b	U. S	×
Daniels, (3 miles s. [illegible] of Beckley, O 10) Raleigh		50		27
Dans Branch Junction, (mail to Keystone) McDowell		60	Sou	×
Dans Run, (mail to Green Spring) Hampshire		8a	U. S	×
Danstown, (5 miles [illegible] of Stevens, K 8) Jackson		Arbuckle, 38	U. S	56
Danville, (2 miles n. of Madison, N 8) ● Boone		*Racine*, 147		78
Darkesville, ● Berkeley	H 22	43	Ad	288
Dartmoor, Barbour	I 15	140d	Ad	
Davenport, (mail to Sistersville) Tyler		70a	Ad	×
Davis, 1 bank, ● Tucker	I 17	⊙ 9½, 140b, 164	Ad	2,391
Davisville, Wood	I 9	8i	U. S	28
Davy, (P. O. name Hallsville) McDowell	Q 8	60	Sou	57
Dawson, Greenbrier	O 12	New Richmond, 12	Ad	
Daybrook, Monongalia	F 14	Morgantown, 8, 182	U. S	
Dayton, Mercer		60c	Sou	16
Dayton, Harrison	I 14	Lost Creek, 8	U. S	
Dean, Wetzel	G 13	New Martinsville, 70, 225	Ad	8
Deanville, (mail to Weston) Lewis		8o	U. S	×
Debby, (R. R. name *Ten Mile*) Mason	L 8	38b, 210a, 212, 224	U. S	×
Decota, Kanawha	N 9	Acme, 12	Ad	×
Deepvalley, Tyler	H 12	Pennsboro, 8, 80	U. S	36
Deepwater, (R. R. name *Loup Creek*,) ● Fayette	N 10	⊙ 12b, 45½, 57½	Ad	100
Deerlick, Mason	K 8	Buffalo, 38	U. S	24
Deerrun, Pendleton	K 18	Horton, 46	Ad	×
Deerwalk, Wood	H 10	Walker, 8	U. S	×
Dego, ● Kanawha	N 9	12g, 055, 212, 218	Ad	227
Deitz, Fayette	M 11	Hawksnest, 12	Ad	×
Dekalb, Gilmer	J 11	Burnsville, 8	U. S	7
Delancy, (3 miles e. of Boaz, H 9) Wood		Boaz, 70, 210, 212, 224	Ad	×
Delila, (4½ miles s. of Pickens, K 14) Webster		Pickens, 8, 90, 174	U. S	×
Dell, (1 mile n. e. of Spruce, K 13,) Upshur		Buckhannon, 8	U. S	×
Dellslow, Monongalia	G 15	59½		59
Delong, Pleasants	H 10	St. Marys, 70, 225	Ad	10
Delorme, (P. O. name Edgarton) Mingo	Q 6	60g	Sou	23
Delphi, Nicholas	M 12	Camden on Gauley, 8	U. S	×
Delta, (3 miles n. e. of Cutlips, K 12) Braxton		Burnsville, 8	U. S	
Dempsey, Fayette	N 10	Cotton Hill, 12	Ad	1
Dennis, (3½ miles w. of Little Sewell Mountain, N 12) Greenbrier		Ronceverte, 12	Ad	12
Dent, (4 miles e. of Claude, H 15) Barbour		Grafton, 8	U. S	32
Desport Mines, (mail to Bridgeport) Harrison		8	U. S	
Devon, (mail to Beech Creek) Mingo	Q 6	60g	Sou	
Dewey, (mail to Lockharts Run) Wood	I 9	56½	Ad	
Dewey, (5 miles s. w. of Dunns, Q 11) Mercer		Hinton, 12	Ad	
Dexter, (4 miles s. w. of Reedy, J 9) Roane		Reedy, 70	Ad	10
Dial, (2½ miles s. of Jarrett, L 9) Kanawha		*Jarretts Ford*, 11		29
Diamond, (mail to Mount Carbon) Fayette		12b	Ad	×
Diamond, (4 miles n. of Shrewsbury, M 9) Kanawha		12g	U. S	252
Diana, Webster	L 1?	[illegible]		×
Dickinson, (mail to Malden) Kanawha		12g	U. S	×
Dickpointer, (2 miles e. of Hughart, O 13) Greenbrier		Ronce Verte, 12	Ad	×
Dickson, Wayne	M 5	60g	Sou	29
Dickson Station, (mail to Dickson) Wayne	M 5	Dickson, 60	Sou	×
Diey, (4 miles s. w. of Spurlockville, O 6) Wayne		Breeding, 60	Sou	×
Digby, (mail to Kanawha Falls) Fayette		12b		×
Dilleys Mill, Pocahontas	M 15	Camden on Gauley, 8	U. S	17
Dillons Run, Hampshire	I 21	Romney, 8		×
Dimmock, (¾ mile s. w. of Rush Run, N 11) Fayette		12b	Ad	×
Dingess, ● Mingo	O 7	60g	Sou	134
Dingess Branch Junction, (mail to Dingess) Mingo		60g, h	Sou	×
Dixie, Fayette	M 10	[illegible]		10
Doak, (2 miles [illegible] H 12) Doddridge		Salem, 8	U. S	
Doane, Wayne	N 6	60g	Sou	
Dobbin, ● Grant	I 17	140	Ad	
Doctorsville, (mail to Frametown) Braxton	K 12	Sutton, 8	U. S	
Dodd, (5 miles e. of Kettle, K 9) Roane		Clendenin, 11, 15		32
Dodrill, (4 miles w. of Stumptown, J 11) Calhoun		Spencer, 70	Ad	
Doe Gully, (mail to Orleans Cross Roads) Morgan		8a	U. S	
Dola, Harrison	H 1?	8	Ad	
Dolan Mines, (mail to Adamston,) Harrison		8	U. S	
Doman, Hardy	I 1?	Romney, 8	U. S	
[illegible] (H 9) Wood		Parkersburg, 8, 9, 70, 225	Ad, U. S	
Don, (mail to Wiggins) Summers	P 12	12?	Ad	
Donald, Nicholas	M 12	Camden on Gauley, 8	U. S	
Donaldson, (mail to Green Spring,) Hampshire		8a	U. S	
Donithen Branch Siding, (mail to Dunlow) Wayne		60g	Sou	
Donlan, (4½ miles w. of [illegible] Mills, J 13) Gilmer		Weston, 8	U. S	
[illegible] (2 miles [illegible] of Petroleum, H 10,) Ritchie		Petroleum, 8	U. S	5
Dorcas, ([illegible] miles w. of [illegible], I 17) Grant		Davis, 9½, 140, 164	Ad	
Dority, (2 miles s. w. of Pleasant Hill, G 17,) Preston		Terra Alta, 8	U. S	
Dorr, (3 miles e. of Pickaway, P [illegible]) Monroe		Fortspring, 12	Ad	27
[illegible] (mail to [illegible]) Webster		Cowen, 8	U. S	
Dotson, (R. R. name [illegible]) McDowell	Q 7	60	Sou	
Doubling Siding, (mail to [illegible] Camp,) Harrison		8	U. S	
[illegible] (mail to Hendricks) Tucker		140a	Ad	
Dovener, (2 miles [illegible] of Weston, J 1?) Lewis		Weston, 8	U. S	
Downs, (P. O. name Broomfield) Marion		8?	U. S	
Doyle, ([illegible] miles n. w. of Dallison, H 10) Wood		Walker, 8	U. S	
Driftwood, Pocahontas	M 15	Pickens, 8, 90, 174	U. S	
Driscol, Pocahontas	M 15	Camden on Gauley, 8	U. S	65
Droop Mountain, (mail to Renwicks Valley) Greenbrier	N 14	12m	Ad	
Drybranch, Kanawha	N 9	Coalburg, 12	Ad	12
Drycreek, Raleigh	O 9	Prince, 12	Ad	29
Dryfork, Randolph	J 16	46	Ad	
Dryland, (mail to Brosius) Morgan	G 22	*Hancock*, 8	U. S	
Dryrun, Pendleton	L 17	Horton, 46	Ad	
Duckworth, Doddridge	H 11	8	U. S	
Dudley, Cabell	L 7	Milton, 12	Ad	
Duffer Camp, (mail to Erbacon) Webster		8a	U. S	
Duffields, Jefferson	H 23	⊙ 8a	U. S	[illegible]
Duffy, Lewis	K 13	Burnsville, 8	U. S	
Duhring, Mercer	Q 10	60e	Sou	
Dulin, Wirt	J 10	56?, 220	Ad	
Dull, (mail to Queen Shoals) Clay		11		
Duncan, (2 miles w. of Leroy, J 9) Jackson		70?	Ad	
Dunleith, (R. R. name *[illegible] Creek*) Wayne	M 5	60g	Sou	48
Dunloup, ([illegible] Thurmond) ● Fayette	N 10	12?	Ad	
Dunlow, ● Wayne	N 6	60g	Sou	58
Dunmore, Pocahontas	M 1?	Pickens, 8, 90, 174	U. S	
Dunning, (mail to Wheeling) Ohio		8	U. S	
Dunns, Mercer	Q 11	Hinton, 12	Ad	10
Duo, Greenbrier	N 12	Ronceverte, 12	Ad	
Durbin, Pocahontas	L 1?	12m	Ad	

E

TOWN. COUNTY.	INDEX.	RAILWAY, or, if not on a Railroad, nearest station.	EX.	POP.
Eagle, ● Fayette	N 10	12b	Ad	[illegible]
Eagle, (mail to Moscow) Hancock		114b	Ad	
Eagle Mills, Doddridge	H 12	West Union, 8	U. S	57
Earl, (3 miles e. of Summersville, M 12,) Nicholas		Camden on Gauley, 8	U. S	
Earnshaw, Wetzel	G 1?	Burton, 8	U. S	17
Eastbank, ● Kanawha	N 9	12g, 212, 218	Ad	108
East Collins, (mail to [illegible]town,) Montgomery		12?		
East End Tunnel, (mail to Duhring,) Mercer		60e	Sou	
East Lynn, Wayne	M 6	Wayne, 60	Sou	100
Easton, Monongalia	G 15	Morgantown, 8, 182	U. S	52
East Sewell, (mail to Sewell,) Fayette	N 11	12b	Ad	
Eatons, Wood	K 10	8i, 57a	U. S	[illegible]
Eby, (3 miles n. w. of Evansville, H 16) Taylor		Newburg, 8	U. S	
Echart, (13 miles n. of Oceana, P 8) Boone		Keystone, 60	Sou	
Echo, Wayne	M 6	60g	Sou	
Eckman, ● McDowell	Q 8	60	Sou	72
Eden, (5 miles e. of Minnora, K 11) Calhoun		Spencer, 70	Ad	
Edgar, (3 miles n. w. of [illegible] Point, K 9) Jackson		Jackson, 8, 125	U. S	
Edgarton, (R. R. name *Delorme*) Mingo	Q 6	60g	Sou	[illegible]
[illegible], (mail to [illegible]) Fayette		12b	Ad	
Edgington, (R. R. name *Wheeling Junction*) Brooke	C 12	114a, c, 210a, 222, 224, 228	Ad	102
Edith, (3 miles n. of Jesse, P 9) Wyoming		Keystone, 60	Sou	13
Edmiston, (7 miles s. w. of Weston, I 13) Lewis		Weston, 8	U. S	10
Edmond, Fayette	N 11	Nuttallburg, 12	Ad	127
Edmunds, (mail to Ravenrock) Pleasants		70a	Ad	
Edray, Pocahontas	M 15	Pickens, 8, 90, 174	U. S	78
Edwin, (3 miles n. e. of Boggs, L 13) Webster		Cowen, 8	U. S	
Effie, Wayne	N 5	Ferguson, 60	Sou	56
Effler, (mail to Abbvalley) McDowell	R 9	Abbvalley, 60	Sou	
Egeria, Raleigh	P 10	McDowell, 60	Sou	
Eggleton, (6 miles n. w. of Nye, N 7) Putnam		Culloden, 12	Ad	
Eglon, Preston	H 17	123		166
Egypt, Wayne	M 5	Wayne, 60	Sou	8
Ehlen, (mail to Shinnston) Harrison		8	U. S	
Eldora, Marion	H 14	Watson, 58	U. S	54
Eldorado, (5 miles s. w. of Yankeedam, L 10) Clay		Yankeedam, 11		
Elgood, Mercer	Q 11	Oakvale, 60	Sou	27
Eli, (3 miles n. w. of Fountain Spring, H 8) Wood		Davisville, 8	U. S	10
Elizabeth, ● Wirt	I 9	56½, 220	Ad	657
Elk, Kanawaha		12g	Ad	
Elk City, ● Barbour	I 15	Philippi, 8	U. S	26
Elk City, (P. O. name Glenelk) Kanawha	M 9	38b, 210a, 212, 224	U. S	2,000
Elk Garden, ● Mineral	H 18	⊙ 140e	Ad	581
Elkhorn, ● McDowell	Q 10	60	Sou	1,983
Elkins, 1 bank, ● Randolph	J 16	⊙ 140a, d	Ad	2,016
Elkins Junction, (mail to Elkins,) Randolph	J 15	140d, e	Ad	
Elk Knob, (7 miles s. of Hinton, P 11) ● Summers		Hinton, 12	Ad	
Elk Lick, (mail to Red Creek,) Tucker	I 17	46	Ad	
Elkwater, Randolph	I ?	Beverly, 140	Ad	×
Ella, Marshall	F 12	Proctor, 70, 185	Ad	×
Ellenboro, ● Ritchie	I 11	8i	U. S	152
Elliott, (3½ miles e. of Leander, N 11,) Fayette		Hawksnest, 12	Ad	×
Ellis, ([illegible] of Glenville, J 12,) Gilmer		Burnsville, 8	U. S	10
Edison, Summers	P 11	Hinton, 12	Ad	×
Ellsworth, (3 miles n. w. of Pullman, I 11) Ritchie		Harrisville, 80		×
Elmgrove, ● Ohio	E 13	8	U. S	768
Elmira, Braxton	K ?	Sutton, 8	U. S	×
Elmo, Fayette	N 1?	12b	Ad	×
[illegible], (mail to Cairo) Ritchie	I 10	10	U. S	×
Elmwood, (1¼ miles [illegible] of [illegible], L 7) Mason		Buffalo, 38	U. S	37
Elton, Summers	O 1?	New Richmond, 12	Ad	39
Elwell, Mason	K 7	[illegible]		22
Elyria, (r. f. d. from Martinsburg) Berkeley		Darkesville, 43	Ad	×
Emma, Putnam		Jackson, 8, 125	U. S	×
Emory, (R. R. name *Switch Back*) ● Mineral	H 18	140	Ad	40
[illegible], (mail to Piedmont) Mineral		[illegible]	Ad	×
Endicott, Wetzel	F 1?	[illegible]	U. S	25
Engle, (P. O. name Keller) Jefferson	H ?	8a	U. S	25
Engle Run, (mail to Ravenrock) Pleasants		[illegible]		×
Engles, Upshur		[illegible]		×
Ennis, ● McDowell		[illegible]		×
Enoch, Clay	L 11	*Clay Sta.*, 11		×
[illegible] Nicholas	M 11	Vaughan, 12		13
[illegible]		8w	U. S	56
[illegible]		[illegible]	U. S	77
Erie, (3½ miles [illegible] town, M 5) Wayne		Kinner, Ky		×
Ernest, (4½ miles w. of [illegible]) Roane		Spencer, 70		×
Etam, (9 miles w. of Aurora, H 17) Preston		Terra Alta, 8	U. S	15
[illegible] (2½ miles w. of Foster, N 8) Boone		[illegible]		×
Etna, (mail to Moscow) Hancock		114b		×
Etna, (2 miles s. of Echo, M 6) Wayne		[illegible]	Sou	×
Eugene, Mingo		60g		×
Eureka, ● Pleasants		70a, 210a, 215, 222, 228, 230	Ad	44
Eva, (6 miles n. of Nobe, J 11) Ritchie		Harrisville, 80		×
Evans, Jackson	K 8	125		21
Evansville, Preston	H 1?	Newburg, 8		150
Evelyn, Wirt		Spencer, 70		×
Everett, Tyler		Friendly, 70, 225		×
Evergreen, (4 [illegible] of Indian Camp, K 14) Upshur		Indian Camp, 8		
[illegible], (mail to [illegible]) Mineral		223		
Everson, Marion	G 14	8e		
Ewing, (mail to Hyer) Braxton		[illegible]		
Ewing, (mail to Parkersburg) Wood		[illegible]		
Extra, (2 miles e. of Round Knob, J 8,) Putnam		Buffalo, 38	U. S	
Extract, 2 miles n. e. of Glebe, I 19) Hampshire		[illegible]		×
Eye, (2½ miles w. of Snow Hill, N 12,) Nicholas		[illegible]		

F

TOWN. COUNTY.	INDEX.	RAILWAY, or, if not on a Railroad, nearest station.	EX.	POP.
Fabius, Hardy		[illegible]		
[illegible]		[illegible]		
[illegible]		[illegible]		
Fairfield, Kanawha		[illegible]		
Fairmont, 3 banks, ● Marion		[illegible]		
Fairmont, Morgantown & Pittsburg Junction, (mail to Fairmont,) Marion		[illegible]		
Fairplain, Jackson		[illegible]		
Fairview, ● Hancock		[illegible]		
Fairview, Wayne		[illegible]		
Fairy Glen, (mail to [illegible])		[illegible]		
Falling Rock, (mail to Clendenin,) Kanawha		[illegible]		
Falling Spring, (R. R. name *Renwick*) ● Greenbrier	O [illegible]	[illegible]		
Falling Waters, ● Berkeley	[illegible]	[illegible]		
Falls, (2½ miles e. of Greenland, I 18) Grant		[illegible]		
[illegible] town, K 13) Braxton		[illegible]	U. S	
Fanlight, Wetzel		[illegible]		
Fan, Wetzel		New Martinsville, 70, 225		
Farm, (P. O. name [illegible])		38b, 210a, 212, 224		
Farmington, ● Marion		8a	U. S	
Farnum, Harrison	H	8	U. S	
Faulkner, Randolph		[illegible]		
[illegible], (mail to [illegible]) Fayette		[illegible]	U. S	
Fayette, ● Fayette	M	[illegible]		
Fayetteville, ● Fayette	N	[illegible]		
Federal, (2½ miles s. e. of [illegible] valley, H 11) Pleasants		St. Marys, 70, 225		
Fell, Upshur		[illegible]	U. S	
Fellowsville, ● Preston		[illegible]		
Feltons Siding, (mail to Philippi) Barbour		[illegible]	U. S	
Ferguson, Wayne	N	[illegible]		
Fern, (2 miles n. of Adl[illegible], H [illegible])		St. Marys, 70, 225	Ad	
[illegible] Bridge, N 10) Fayette		[illegible]	U. S	
Ferrum, (1½ miles e. of [illegible]ton, H 23) Jefferson		[illegible]	U. S	
Festus, ● Marion	H 14	*Worthington Sta*	U. S	
Fetterman, Taylor	H	8	U. S	
Fewsmith Switch, (mail to [illegible]) Ritchie		[illegible]	U. S	
Finch Ritchie	H	[illegible]		
Findlay, (mail to Laurel) Barbour	J 15	[illegible]		
Finley, (mail to Mammoth) Kanawha	M	[illegible]		
[illegible] N 11) Fayette		[illegible]		
Finster, (3 miles n. e. of Aspinall, J 13) Lewis		[illegible]	U. S	
[illegible] ● [illegible]		[illegible]		
Fisher, Randolph		[illegible]		
Fishers Summit, (mail to [illegible]lew) Lewis		[illegible]		
[illegible]		[illegible]		
Fivemile, Mason	K	[illegible]		
Firemile Station, (mail to Mammoth) Kanawha		[illegible]		
Flaggs, (mail to Martinsburg) Berkeley		[illegible]		
Flatfork, Roane		Spencer, 70		
Flatrock, (2 miles n. of Brighton, J 7) Mason		Brighton, 38		
Flatrun, (r. f. d. from Mannington) Marion		Mannington, 8		
Flattop, Mercer	Q	Hinton, 12		
Flatwoods, ● Braxton	K	8o, q		
[illegible] (4½ miles s. of [illegible] Hill, J 7) Mason		Debby, 38	U. S	
Fleek, (mail to Reeses Mill) Mineral	G 19	Keyser, 8, 140		
Flemington, ● Taylor	H	8i	U. S	
Fletcher, (2 miles e. of Kentuck, K 9) Jackson		Jackson, 8, 125	U. S	
Flickersville, (r. f. d. from Morgantown) Monongalia		[illegible]	U. S	
Flinn, (1½ miles n. e. of Topins Grove, J 9) Jackson		Belleville, 70, 225	Ad	
Flint, Doddridge	H	Salem, 8	U. S	27
Flipping, (P. O. name Freeman) Mercer	Q 10	60e	Sou	
Flora, Barbour	I 15	Montrose, 14	Ad	
Flood Siding, (mail to Beard Tree,) Wetzel		[illegible]	U. S	
Folsom, Wetzel	G	[illegible]	Ad	[illegible]
Foltz, (3 miles w. of Snyders Mill, G 23,) Berkeley		[illegible], 43	Ad	10
Fontaine, (mail to Burch,) Mingo	P	Williamson, 60	Sou	
Foote, (4 miles s. of Alaska, G 20,) Mineral		Patterson Depot, 8	U. S	
Ford, Wood	I 8	Belleville, 70, 225	Ad	16
Fordice Siding, (mail to Elm Grove,) Ohio		8o	U. S	
Foresthill, Summers	Q 12	Hinton, 12	Ad	
Forksburg, Marion	G 15	Fairmont, 8	U. S	
Forks of Capon, Hampshire	H 21	Pawpaw, 8	U. S	15
Forks of Little Sandy, Kanawha	L 9	See Charleston		
Forrest, (mail to Driftwood) Pocahontas	M 15	12m	Ad	
Forrest Hill, (mail to Crescent,) Fayette		12?	Ad	
Fort Gay, ● Wayne	N 5	[illegible], 60	Sou	[illegible]
Fort Seybert, Pendleton	K 18	[illegible]	Ad	
Fort Spring, ● Greenbrier	P 13	12	Ad	143
Foss, Summers	P 11	Hinton, 12	Ad	
Foster, Boone	N 8	Marmet, 12, 147	Ad	14
Foster, (mail to Cresap) Marshall		70a	Ad	10
Foster, (mail to Webster) Taylor	H 15	8	U. S	
Fountain Spring, Wood	I 9	Davisville, 8	U. S	28
Fourteen, Lincoln	N 6	Ferguson, 60	Sou	
Fowlerknob, Nicholas	M 12	Hawksnest, 12	Ad	
Fox, (4 miles s. of [illegible], L 12) Braxton		Sutton, 8	U. S	
Frametown, Braxton	K 12	Sutton, 8	U. S	53

Ad., Adams Ex. Sou., Southere Ex. U. S., United States Ex. W., F. & Co., Wells, Fargo & Co. Ex.

TOWN. COUNTY.	INDEX	RAILWAY, or, if not on a Railroad, nearest station.	EX.	POP.
Frank, (4 miles w. of Garretts Bend, M 7) Putnam		St. Albans, 12, 166	Ad	×
Frankford, ● Greenbrier	O 14	Ronceverte, 12	Ad	138
Franklin, (mail to Woodlands) Marshall	F 12	70a	Ad	×
Franklin (bank, ● Pendleton	K 18	Horton, 46	Ad	205
Fraziers Bottom, ● Putnam	L 7	210a, 212, 224		57
Freed, (3 miles w. of Big Springs, I 11) Calhoun		Harrisville, 80		10
Freeman, (R. R. name *Flipping*) ● Mercer	Q 10	60e	⊐Sou	213
Freemansburg, Lewis	I 13	Weston, 8	U. S	44
Freeport, Wirt	I 10	Walker, 8	U. S	27
Frenchcreek, ● Upshur	J 14	Buckhannon, 8	U. S	116
French, (P. O. name South Branch Depot) Hampshire	G 21	8a	U. S	11
Frenchton, Upshur	K 14	Buckhannon, 8	U. S	28
Freshwater Siding, (mail to Penrith) Hancock		114b	⊐Ad	×
Frew, Tyler	H 12	Sistersville, 70, 225	Ad	10
Friarshill, (5 miles w. of Falling Spring, O 14) Greenbrier		Ronceverte, 12	Ad	×
Friendly, ● Tyler	G 11	⊇ 70a, 210a, 215, 224, 225, 228, 230, 236	Ad	258
Frisco, (3 miles s. e. of Bunners, G 15) Marion		Fairmont, 8	U. S	57
Frost, Pocahontas	M 15	Pickens, 8, 90, 174	U. S	×
Frozencamp, Jackson	J 9	Jackson, 8, 125	U. S	29
Fry, (6 miles e. of Poca, L 8) Kanawha		Poca, 38	U. S	8
Fuccy, (mail to Holly) Webster		53a		×
Fudges Creek, Cabell	M 7	Ona, 12g	Ad	×
Fullen, (5½ miles s. w. of Union, P 13) Monroe	M 7	Lowell, 12	Ad	×
G				
Gabriel, (mail to Ferguson) Wayne		60g	⊐Sou	×
Gad, (3½ miles n. e. of Mount Lookout, M 11) Nicholas		Hawksnest, 12	Ad	7
Gaines, (3 miles w. of Rock Cave, K 14) Upshur		Alton, 8	U. S	×
Galletin, Marion	G 14	Mannington, 8	U. S	29
Gallipolis Ferry, (mail to Henderson) Mason		⊇ 70a	Ad	×
Gandeeville, Roane	K 9	Spencer, 70	Ad	23
Gandy, (mail to Job) Randolph		46	⊐Ad	×
Ganotown, Berkeley	H 22	Inwood, 43	Ad	52
Gapmills, ● Monroe	Q 13	Ronceverte, 12	Ad	79
Garfield, Jackson	J 9	Leroy, 70	Ad	10
Garland, Barbour	I 15	Philippi, 8	U. S	×
Garnett, (1½ miles n. of Carkin, M 9) Kanawha		212, 218		×
Garrett Siding, (mail to Bellton) Marshall		8g	⊐ U. S	×
Garretts Bend, Lincoln	M 7	St Albans, 12, 166	Ad	26
Gary, (7 miles e. of Woodzell, L 14) Webster		Pickens, 8, 90, 174	U. S	×
Gaston, Lewis	J 14	8p	⊐U. S	55
Gaston Junction, (mail to Clarksburg) Marion		⊇ 8g, w	⊐ U. S	×
Gates, (5 miles s. e. of Union, Q 13) Monroe		Fort Spring, 12	Ad	×
Gatewood, Fayette	N 11	Fayette, 12	Ad	×
Gath, Marion	H 15	Fairmont, 8	U. S	10
Gatts, (mail to Moundsville) Marshall		8g	⊐ U. S	×
Gauley Bridge, ● Fayette	N 10	⊇ 12b, e, 38b	Ad., U. S	78
Gay, Jackson	K 9	Jackson, 8, 125	U. S	6
Gaymont, (mail to Hawksnest) Fayette		12b	⊐ Ad	×
Gazil, Kanawha	L 10	See Charleston		×
Geho, Calhoun		Spencer, 70	Ad	×
Geigers, (mail to Lockharts Run) Wood	H 9	56½	⊐ Ad	×
Gem, (2½ miles s. of Burnsville, K 12, R. R. name *Cogers*) ● Braxton		⊇ 8o	U. S	×
Geneva, (2½ miles n. of Red Knob, K 9) Roane		Jackson, 8, 125	U. S	×
Genoa, Wayne	N 6	60g	⊐Sou	76
Georgetown, Monongalia	G 15	Morgantown, 8, 223	U. S	32
Georgie, (3 miles s. of Rockport, I 9) Wood		Kanawha Sta., 8	⊐ U. S	×
Gerlach, (mail to Shelley) Clay	K 12	15		×
German, Braxton	K 12	Sutton, 8	U. S	10
Gerrardstown, ● Berkeley	H 22	Inwood, 43	Ad	305
Glatto, (5 miles w. of Lashmeet, Q 10) Mercer		Goodwill, 60	Sou	18
Gibson, Pleasants	H 10	St Marys, 70, 225	Ad	15
Gibsons Mill, Fayette	N 11	Meadow Creek Sta., 12	Ad	26
Gilbert, Mingo	P 7	Wharncliffe, 60	Sou	13
Gilboa, (1 mile n. e. of Zela, M 11) Nicholas		Camden on Gauley, 8	U. S	12
Gilkerson, Wayne	M 6	Dickson, 60	Sou	116
Gillespie, (P. O. name Hyer) Braxton	K 13	⊇ 8o	U. S	27
Gillespie, Pocahontas	L 16	Beverly, 140	Ad	15
Gilliam, McDowell	Q 9	60f	⊐ Sou	×
Gilman, (mail to Orlena) Randolph	J 16	40a	⊐ Ad	×
Gilmore Siding, (mail to Freemans) Mercer		60e	⊐ Sou	×
Gin, (mail to Seng) Logan	O 8	Wharncliffe, 60	⊐ Sou	×
Girta, (5 miles s. of Cisko, I 10) Ritchie				×
Given, Jackson	K 8	Jackson, 8, 125	U. S	×
Glace, Monroe	P 14	Ronceverte, 12	Ad	×
Glade, (mail to Meadowcreek Station) Fayette	O 11	⊇ 12b, 50	Ad	×
Gladefarms, Preston	F 17	Kingwood, 148		12
Gladesville, ● Preston	G 16	Newburg, 8	U. S	58
Gladwin, (R. R. name *Gladys*) Tucker	I 17	46	⊐ Ad	×
Glady, Randolph	K 16	Horton, 46	⊐Ad	×
Glebe, Hampshire	I 19	Romney, 8	U. S	×
Glenalum, Mingo	O 7	60e	⊐Sou	×
Glencoe, Greenbrier		Ronceverte, 12	Ad	×
Glendale, Marshall	E 12	8g, 59, 70a, 210a, 215, 224, 228, 236	⊐Ad., U. S	×
Glen Easton, ● Marshall	E 12	8g	U. S	337
Glenelk, (Station Charleston P. O., R. R. name *Elk City*) ● Kanawha	M 9	38b, 210a, 212, 221	U. S	×
Glen Falls, Harrison	H 14	⊇ 8w	⊐U. S	×
Glengary, Berkeley	H 22	Inwood, 43	Ad	29
Glenjean, (r. f. d. from Thurmond) ● Fayette	N 10	12d	Ad	54
Glenns Run, (mail to Wheeling) Ohio	D 13	114c	⊐Ad	×
Glenville, 1 bank, ● Gilmer	J 12	70a	⊐ Ad	398
Glenwood, Mason	K 6	⊇ 215	Ad	117
Globe Works, (mail to Moscow) Hancock		114b	⊐ Ad	×
Glomera, Raleigh	O 9	Macdonald, 12	Ad	8
Glovergap, ● Marion	G 13	⊇ 8g	U. S	56
Goffs, Ritchie	I 11	Harrisville 80		10
Golden, (2½ miles n. w. of Majorsville, E 13) Marshall		Roneys Point, 8	U. S	×
Goldtown, (8 miles s. s. e. of Kenna, K 9) Jackson		Jackson, 8, 125	U. S	32
Gomez, Calhoun		Spencer, 70	⊐ Ad	×
Goodhope, Harrison	I 13	Lostcreek, 8	⊐ U. S	66
Goodwill, ● Mercer	Q 10	60e	Sou	207
Goosecreek, Ritchie	H 10	Ellenboro, 8	U. S	22
Gooseneck, Ritchie	H 10	80		12
Gordon, Boone	N 8	Winifrede, 160		37
Gordon, (mail to Iaeger) McDowell		60c	⊐ Sou	×
Gordons (mail to Coalburg) Kanawha		12g	⊐Ad	×
Gorrel, Jackson		70b	⊐ Ad	×
Gormania, ● Grant	H 18	Bayard, 140	Ad	431
Gorman Mines, (mail to Newburg) Preston		8r	⊐ Sou	×
Gould, Clay	K 11	*Clay Sta.*, 11		22
Gourd Branch Siding, (mail to Wilsondale) Wayne		60g	⊐ Sou	×
Grace, (2 miles n. of Millard, J 10) Roane		Spencer, 70	Ad	×
Grace, (mail to Dean) Wetzel		8d	⊐ U. S	×
Grady, (3 miles n. of Belleville, I 8) Wood		70a, 210a, 212, 215, 224		×
Grafton, 3 banks, ● Taylor	H 15	⊇ 8f, g, i, k	U. S	5,650
Graham Mines, (R. R. name *Indian Creek*) Kanawha	L 9	11		50
Graham Station, Mason	J 7	70a, 210a, 212, 215, 224	Ad	8
Grandview, Raleigh	O 11	Quinnimont, 12	Ad	44
Grandville, (mail to Randall) Monongalia		Morgantown, 8, 223	U. S	×
Grangeville, ● Marion	G 13	Shinnston, 8	U. S	56
Granneys Creek, (mail to Pigeon) Roane	K 10	15		×
Grantsville, ● Calhoun	J 11	Spencer, 70	Ad	225
Granville, (mail to Randall) Monongalia		223		×
Grape Island, Pleasants	H 10	70a, 210a, 215, 224, 228, 230	⊐ Ad	110
Grassland, Harrison	I 14	Flemington, 8	U. S	10
Grassy Creek, (mail to Diana) Webster		53a		×
Grassy Meadows, Greenbrier	O 12	New Richmond, 12	Ad	27
Gray, (mail to Thacker) Mingo	Q 7	⊇ 60e, g	Sou	×
Graydon, Fayette				6
Grayflat, Marion	G 14	Barrackville, 8	U. S	28
Graysville, Marshall	F 12	Woodlands, 70	Ad	×
Great Cacapon, ● Morgan	G 21	8a	U. S	219
Greenbank, ● Pocahontas	M 16	Pickens, 8, 90, 174	U. S	132
Greenbottom, Cabell	L 6	70a, 214, 215	⊐Ad	58
Greenbrier, (mail to Caldwell) Greenbrier		12a	⊐Ad	×
Greencastle, (2 miles n. of Newark, I 9) Wirt		Walker, 8	U. S	×
Greendale, (mail to Vaughn) Nicholas	M 10	12e	⊐U. S	×
Greenhill, Wetzel	G 12	New Martinsville, 70, 225	Ad	6
Greenland, Grant	I 18	Davis, 9½, 140, 164	Ad	47
Greenmont, Monongalia				349
Greenshoals, (7 miles n. of Chapmanville, O 7) Lincoln		Dingess, 60	Sou	×
Greenspring, ● Hampshire	G 20	⊇ 8a, d	U. S	21
Green Sulphur Springs, Summers	O 12	New Richmond, 12	Ad	36
Greenville, (7 miles w. of Zenith, P 13) ● Monroe		Lowell, 12	Ad	49
Greenwood, Doddridge	H 11	8i	U. S	32
Greggs, (4 miles n. e. of Wheeling, D 13) Ohio		See Wheeling		×
Gridley, (mail to Morgantown) Monongalia		59½		×
Griffin, (mail to Jumbo) Webster		53a		×
Griffithsville, Lincoln	M 7	St. Albans, 12, 166	Ad	78
Grimms Landing, Mason	K 7	38b, 210a, 212, 224	U. S	22
Grove, Doddridge	I 12	West Union, 8	U. S	15
Groves, (mail to Spring Hill) Kanawha	M 8	54		×
Gunville, Mason	J 7	Leon, 38	U. S	10
Guseman, Preston	G 17	Terra Alta, 8	U. S	18
Guyandotte, ● Cabell	L 6	12g, 70a, 214, 215, 225	Ad	1,450
Gypsy, Harrison	H 14	⊇ 8w	U. S	×
H				
Hackers Junction, (mail to Philippi) Barbour	I 15	8k, l	⊐ U. S	×
Hacker Valley, Webster	L 14	53b		47
Haddix, Tucker	I 16	140a	⊐ Ad	×
Hagans, (3 miles n. of Arnettsville, G 5) Monongalia		Opekiska, 8	U. S	29
Hager, (mail to Madison) Boone	N 7	Marmet, 12, 147	Ad	×
Hainesville, (mail to Barnes Mills) Hampshire	H 20	Romney, 8	U. S	10
Hale, (mail to Dingess) Mingo		60g	⊐ Sou	×
Half Way, (mail to Alderson) Greenbrier		12a	⊐ Ad	×
Haldon, (mail to Green Sulphur Springs) Summers	O 12	New Richmond, 12	⊐ Ad	×
Hall, Barbour	J 15	Buckhannon, 8	U. S	78
Halleck, Monongalia	G 1	Uffington, 8	U. S	×
Halls Mills, Wetzel	G 12	New Martinsville, 70, 225	Ad	33
Hallsville, (R. R. name *Dary*) ● McDowell	Q 8	60e	Sou	57
Halltown, ● Jefferson	H 23	8e	U. S	667
Halo, (mail to Jack) Webster		8o	⊐ U. S	×
Hambleton, ● Tucker	I 16	⊇ 140a	Ad	169
Hamlet, (mail to Algoma) McDowell		60e	⊐ Sou	×
Hamlin, ● Lincoln	M 7	Milton, 12	Ad	337
Hammond, Marion	H 15	8g	⊐ U. S	×
Hampton, (mail to Marshes) Raleigh		12h	⊐ Ad	×
Hampton, (mail to Buckhannon) Upshur		8p	U. S	×
Hancock, (mail to Hancock, Md.) Morgan	F 22	8a, e	⊐ U. S	×
Handley, ● Kanawha	N 9	12b, g, 212, 218	Ad	102
Hanging Rock, Hampshire	H 20	8d	⊐ U. S	14
Hanging Rock Mills, Hardy	J 20	Romney, 8	U. S	×
Haning, (mail to Meadowbrook) Harrison		8w	⊐U. S	×
Hannahsville, Tucker	H 16	Rowlesburg, 8, 179	U. S	37
Hanover, (8 miles n. of Iaeger, Q 8) Wyoming		Iaeger, 60	Sou	63
Hansroth, (mail to Magnolia) Morgan		8a	⊐ U. S	×
Harbert, (mail to Gypsy) Harrison		8w	⊐ U. S	×
Hardesty, (5 miles w. of Aurora, H 17) Preston		Terra Alta, 8	U. S	×
Harding, Randolph	J 15	140d	⊐ Ad	33
Hardman, (P. O. name Kyger) Roane		⊇ 70b	Ad	×
Hardman, (mail to Irontown) Taylor		8f	⊐U. S	×
Hardwood, (mail to Wainville) Webster		8o	⊐ U. S	×
Hardy, (P. O. name McKenzies) Mercer		60b	⊐ Sou	×
Harewood, (7½ miles w. of Gauley Bridge, N 10) Fayette		38	⊐ U. S	×
Harman, ● Randolph	J 17	⊇ 46	Ad	152
Harman, (mail to Hemphill) McDowell		60e	⊐ Sou	×
Harmon, (mail to Springhill) Kanawha	M 8	54		×
Harner, (mail to Morgantown) Monongalia		59½		×
Harper Mills, Pendleton	K 17	Horton, 46	Ad	18
Harpers Ferry, 1 bank ● Jefferson	H 24	⊇ 8a, e	U. S	896
Harris Ferry, Wood	I 8	70a	Ad	×
Harrison, (8 miles s. e. of Big Otter, K 11) Clay		⊇ *Clay Station*, 11		4
Harrison, (mail to Blaine) Mineral	H 18	140a, c	Ad	×
Harrison County Mines, (mail to Clarksburg) Harrison		8i	⊐U. S	×
Harrisville, 1 bank, ● Ritchie	I 11	80		472
Hart, Lincoln	N 6	Wayne, 60	Sou	×
Hart, (mail to Moundsville) Marshall		8g	⊐U. S	×
Hartford, ● Mason	J 7	⊇ 70a, 210a, 212, 214, 215, 224, 225	Ad	515
Hartley, (6 miles s. e. of Big Springs, J 11) Ritchie		Harrisville, 80		×
Hartmonsville, Mineral	H 18	Emory, 140	Ad	126
Harts Run, (mail to Greenbrier) Greenbrier		12a	⊐Ad	×
Hartz, (mail to Jordan) Kanawha	L 9	Clendenin, 11, 15		×
Harvey, (5 miles s. w. of Marshes, O 9) Raleigh		Macdonald, 12	Ad	28
Harvey, (mail to Lock Ten) Putnam		38b	U. S	×
Hatcher, (1½ miles n. w. of Oakvale, Q 11) Mercer		Oakvale, 60	Sou	×
Hatfield, (7 miles e. of Williamson, P 6) Mingo		Williamson, 60	Sou	217
Hathaway, (2½ miles n. e. of Sycamore, J 11) Calhoun		Spencer, 70	⊐Ad	×
Hawksnest, ● Fayette	N 11	⊇ 12b, f	Ad	109
Hawthorn, (mail to Breeding) Mingo	O 6	Breeding, 60	⊐ Sou	×
Hayden, (3 miles n. of Albright, G 16) Preston		Kingwood, 118		×
Haymond, (3½ miles w. of Persinger, M 12) Nicholas		Camden on Gauley, 8	U. S	12
Haynes, Webster	M 13	Cowen, 8	U. S	×
Hays, (mail to Sistersville) Tyler	G 11	70a	⊐ Ad	×
Hazel, Wetzel	G 12	New Martinsville, 70, 225	Ad	×
Hazelgreen, (2½ miles s. e. of Goffs, I 11) Ritchie		Harrisville, 80		7
Hazelton, Preston	G 17	Terra Alta, 8	U. S	37
Hazen, (mail to Corinth) Preston		8f	⊐U. S	×
Headsville, Mineral	H 19	Keyser, 8, 140	Ad., U. S	15
Heaters, (3 miles n. e. of Flatwoods, K 12) ● Braxton		⊇ 8o	U. S	56
Hebron, ● Pleasants	H 11	⊇ Ellenboro, 8	U. S	129
Heckmer, (mail to Jumbo) Webster	L 14	53a		×
Hecla, Raleigh		Acme, 12	Ad	×
Hedges, (mail to Miller) Brooke		114c	⊐Ad	×
Hedgesville, ● Berkeley	G 23	North Mountain, 8	U. S	342
Heights, (2 miles n. of Point Pleasant, J 7, R. R. name *Locust Lane*) Mason		70a, 210a, 212, 215, 224	Ad	×
Heldreth, Doddridge	H 12	Salem, 8	U. S	×
Helena, (mail to Welch) McDowell		60e	⊐Sou	×
Helpers Switch (mail to Cherry Run) Berkeley		8a	⊐U. S	×
Helvetia, Randolph	K 14	Pickens, 8, 90, 174	⊐U. S	280
Hemlock, (2 miles n. of Palace Valley, K 15) Upshur		Palace Valley, 5		20
Hemphill, (mail to Welch) McDowell	R 8	60e	⊐Sou	×
Henderson, ● Mason	J 7	70a, 210a, 212, 215, 224	⊐Ad	304
Henderson, (mail to Hurricane) Putnam		12g	⊐Ad	×
Henderson, (mail to Point Pleasant) Wood	H 9	70a	⊐Ad	×
Hendricks, ● Tucker	I 17	⊇ 140a	Ad	317
Henrietta, (4½ miles s. e. of Grantsville, J 11) Calhoun		Spencer, 70	Ad	×
Henry, Clay				339
Henry, Grant		140a	Ad	×
Hensley, (mail to Hallsville) McDowell		60e	⊐Sou	×
Hephzibah, (mail to Adamston) Harrison	H 14	149	⊐Ad	×
Herbert, (4½ miles s. of Dickson, M 6, R. R. name *Ardel*) Wayne		60g	⊐ Sou	20
Hereford, Jackson	J 9	Jackson, 8, 125	U. S	×
Hern (4 miles n. e. of Five Mile, K 7) Mason		See Point Pleasant		36
Herndon, (9 miles e. of Joebranch, I 9) Wyoming				×
Hernshaw, Kanawha	M 9	147		27
Herold, (4 miles e. of Twistville, L 12) Braxton		Sutton, 8	U. S	43
Herring, (6 miles s. e. of Mason Town, G 16) Preston		Kingwood, 148		×
Hettie, (3½ miles e. of Bulltown, K 13) Braxton		Flatwoods, 8	U. S	×
Hewett, Boone	O 8	Marmet, 12, 147	Ad	53
Hickory, Mason	K 7	Mercers Bottom, 70	Ad	×
Hickory Branch, (mail to Breeding) Mingo		60g	⊐ Sou	×
Hico, (4 miles e. of Mountain Cove, M 11) Fayette		Hawksnest, 12	Ad	×
Hicumbotom, (3 miles s. of Island Branch, K 9) Kanawha		Walton, 12	Ad	×
Higby, Roane	K 9	Jackson, 8, 125	U. S	39
Higginsville, Hampshire	H 20	South Branch Depot, 8	U. S	10
Highland, (mail to Evergreen) Marion		8w	⊐U. S	×
Highland, Ritchie	H 11	Ellenboro, 8	U. S	12
Highview, Hampshire	I 21	Romney, 8	U. S	84
Hill, Boone	N 8	Brownstown, 12, 147	Ad	×
Hill, (mail to Tollgate) Ritchie	H 12	Tollgate, 8	U. S	×
Hilldale, (P. O. name Wiggins) Summers		12a	⊐Ad	8
Hillebert, (2½ miles n. e. of Coldwater, I 12) Doddridge		West Union, 8	U. S	×
Hillsboro, Pocahontas				204
Hillsdale, (mail to Pickaway) Monroe	P 18	Fort Spring, 12	Ad	×
Hillside, (mail to Cooper) Mercer		60e	Sou	×
Hill Top, Fayette				268
Hinch, Mingo	P 7	Thacker, 60	Sou	×
Hiner, (8 miles e. of Cave, L 17) Pendleton		Horton, 46	Ad	×
Hinkle, Upshur	J 15	Buckhannon, 8	U. S	×
Hinkleville, Upshur	J 14	Buckhannon, 8	⊐U. S	×
Hinton, 2 banks, ● Summers	P 11	⊇ 12a, b	Ad	3,763
Hiram, (2½ miles e. of Knottsville, H 15) Taylor		Grafton, 8	U. S	×
Hoard, (5 miles n. e. of Randall, F 15) Monongalia		8f, 226	⊐U. S	×
Hobbs, (mail to Shenandoah Junction) Jefferson	G 23	⊇ 8a	⊐U. S	×
Hodges, (6 miles s. of Huntington, L 5) Cabell		Huntington, 12, 70, 214, 225	⊐Ad	×
Hodom, (2½ miles s. of Hacker Valley, L 14) Webster		Hacker Valley, 53		×
Hogg, Putnam		Jackson, 8, 125	U. S	×
Hogsett, (1½ miles s. of Ben Lomond, K 6) Mason		70a	Ad	×
Hoke, (mail to Millville) Jefferson		8e	U. S	×
Holbert, Hancock		114b	Ad	×
Holbrook, Ritchie	I 11	West Union, 8	U. S	17
Holliday, (4 miles n. of Blue Sulphur Springs, O 12) Greenbrier		Alderson, 12	Ad	×
Hollidays Cove, ● Hancock	B 13	114a	Ad	222
Holly, (R. R. name *Brewster*) Braxton	K 12	53a, b		25
Hollygrove, Upshur	K 14	Alexander, 8	U. S	32
Hollywood, Monroe	Q 13	Ronceverte, 12	Ad	9
Holman, (2 miles n. e. of Mooresville, F 15) Monongalia		Morgantown, 8, 223	U. S	×
Holmes, (mail to Corinth) Preston	G 17	8f	U. S	×
Holton, (1½ miles s. w. of Cherry Run, F 22) Morgan		Cherry Run, 8, 146	Ad., U. S	10
Hominyfalls, (2 miles n. e. of Snow Hill, N 12) Nicholas		Hawksnest, 12	Ad	14
Hoodsville, (3 miles n. e. of Grays Flat, G 14) Marion		Barrackville, 8	U. S	26
Hookersville, Nicholas	L 12	Camden on Gauley, 8	U. S	27
Hooks Mills, Hampshire	H 22	Romney, 8	U. S	×
Hope, (2 miles w. of Cutlips, K 12) Braxton		Sutton, 8	U. S	×
Hopeville, Grant	J 18	Davis, 9½, 140, 164	Ad	20
Hopkins, (mail to Flatwoods) Braxton		8o	⊐U. S	×
Hornbrooks, (mail to Thomson) Marshall		70a	Ad	×
Horner, (R. R. name *Seymour*) Lewis	I 14	8p	U. S	×
Horse Creek, (mail to Panther) McDowell		60e	⊐Sou	×
Horns, (mail to Fairfax) Mingo		60g	U. S	×
Horseneck, Pleasants	H 10	Waverly, 70	Ad	27
Horseshoe Run, Preston	H 17	[illegible]		
Horton, ● Randolph	K 16	⊇ 40, 46	Ad	109
Hoult, Marion	H 14	8i	U. S	52
Hovatter, (7½ miles e. of Kasson, I 16) Tucker		Nicklow, 8	U. S	×
Howard, (3 miles n. e. of Millsboro, F 12) Marshall		Proctor, 70, 225	Ad	×
Howard, (mail to Greenbrier) Greenbrier	P 13	12a	Ad	×
Howard, (mail to Weichglade) Webster		8o	⊐U. S	×
Howell, Cabell	L 6	Ona, 12	Ad	17
Howesville, Preston	H 16	148	U. S	26
Hoyt, (4 miles w. of Reedy, J 9) Roane		Reedy, 70	Ad	×
Hubbardstown, Wayne	M 5	Almer, Ky.		59
Huddleston, (mail to Cannelton) Kanawha		8b	⊐U. S	×
Hudson, (1½ miles s. of Rockville, G 16) Preston		Kingwood, 148		×
Hudson, (mail to Ritter) McDowell		Ritter, 60	Ad	×
Huff, Randolph	J 15	Beverly, 140	Ad	×
Huffman, Barbour	J 15	Belington, 8	U. S	22
Huger, (mail to Welch) McDowell		60e	⊐Sou	×
Hughart, Greenbrier	O 13	Ronceverte, 12	Ad	×
Hughes River, (mail to Lee) Wirt	I 10	56½	Ad	×
Hugo, (2 miles w. of Confidence, L 8) Putnam		Red House Shoals, 38	U. S	20
Huling (mail to St. Albans) Kanawha		12g	⊐Ad	×
Hulls Gap, (mail to Pickens) Randolph	K 14	90		×
Humphrey, (mail to Belleville) Wood		70a	Ad	×
Hundred, ● Wetzel	G 13	8g	U. S	261
Hunter, (2 miles n. w. of Matewan, P 6) Mingo		Matewan, 60	Sou	×
Hunters Siding, (mail to Elmgrove) Ohio		8m	⊐ U. S	×
Hunters Springs, Monroe	Q 12	Lowell, 12	Ad	×
Huntersville, ● Pocahontas	N 15	Camden on Gauley, 8	U. S	128
Huntington, 3 banks, ● Cabell	L 5	⊇ 12g, h, 70a, 210b, 214, 215, 225	Ad	11,923
Huntsville, Jackson	J 8	Schoolhouse, 70	Ad	×
Hur, (2½ miles s. e. of Big Bend, J 10) Calhoun		Spencer, 70	⊐Ad	×
Hurricane, ● Putnam	L 7	⊇ 12g	Ad	240
Hurst, (3½ miles n. of Vadis, I 12) Lewis		Weston, 8	U. S	×
Hutcherson, (mail to Wharncliffe) Wyoming		60e	⊐Sou	×
Hutchinson, Marion	H 14	⊇ 8w	U. S	×
Huttonsville, Randolph	K 15	⊇ 140e	Ad	117
Hyer, (R. R. name *Gillespie*) Braxton	K 13	8o	U. S	27
Hypes, Fayette		Hawksnest, 12	Ad	×
I				
Iaeger, ● McDowell	Q 8	⊇ 60e	Sou	78
Ida, (4½ miles s. of Hurricane, L 7) Putnam		Hurricane, 12	Ad	×
Imboden, (10 miles n. w. of Ansted, N 11) Fayette		Ansted, 12	Ad	×
Independence, ● Preston	H 16	8f	U. S	206
Indian, Kanawha		*Jarretts Ford*, 11		79
Indiancamp, (R. R. name *Beans Mills*) Upshur	K 14	8p	⊐U. S	12
Indian Creek, (P. O. name Graham Mines) Kanawha	L 9	⊇ 11		50
Indian Mills, Summers	Q 12	Hinton, 12	Ad	26
Industry, (3 miles s. e. of Munday, J 10) Calhoun		Spencer, 70	Ad	×
Inez, (6 miles, s. of Barboursville, L 6) Cabell		Barboursville, 12	Ad	×
Ingleside, ● Mercer	R 11	⊇ 60b	Sou	×
Inkerman, Hardy	I 20	Romney, 8	U. S	54
Institute, (2 miles n. w. of Mound, L 9; R. R. name *Farm*) Kanawha		38b, 210a, 212, 224	U. S	216
Inwood, Berkeley	G 22	43	Ad	243
Iola, (6½ miles w. of Beech, K 16) Roane		Spencer, 70	Ad	×
Ira, Clay	K 11	*Clay Station*, 11		×
Ireland, Lewis	J 1[illegible]	Burnsville, 8	U. S	47
Irona, (2½ miles n. of Howesville, H 16) Preston		Howesville, 148	U. S	×
Irontown, Taylor	H 15	8f	U. S	5
Islandbranch, Kanawha	K 9	See Charleston		×
Island Park, (mail to Harpers Ferry) Jefferson		8a	⊐ U. S	×
Islandrun, (mail to Junior) Barbour	J 15	127		×
Iuka, Tyler	H 12	Sistersville, 70, 225	Ad	53
Ivanhoe, Upshur	I 14	8p	U. S	×
Ivy, Upshur	J 14	Buckhannon, 8	U. S	×
J				
Jack, (4 miles s. of Beechbottom, L 12) Webster		*Keystone*, 8	U. S	×
Jacksonville, Lewis	J 13	Arnold, 8	⊐ U. S	67
Jaco, (2½ miles n. e. of Easton, G 15) Monongalia		Morgantown, 8, 223	U. S	×
Jacox, Pocahontas	N 14	Camden on Gauley, 8	U. S	×
Jakes Branch, (mail to Wilsondale) Wayne		60g	⊐ Sou	×
James Jane, (mail to Waverly) Wood		70a	Ad	×
Janelew, ● Lewis	I 14	⊇ 8o	U. S	314
Jarrett, Kanawha	L 9	*Jarretts Ford*, 11		46
Jarretts Ford, (mail to Jarrett) Kanawha	L 9	11		×
Jarrolds Valley, Raleigh	N 9	Acme, 12	Ad	5
Jarvisville, ● Harrison	I 13	Wolf Summit, 8	U. S	56
Jayenn, (mail to Watson) Marion	H 14	⊇ 8w	⊐U. S	×
Jenkins, (mail to Heaters) Braxton		8o	⊐ U. S	×
Jenks, (2½ miles n. w. of Spurlockville, M 7) Lincoln		Milton, 12	Ad	13
Jericho, (1½ miles s. w. of Highview, I 21) Hampshire		Romney, 8	U. S	×
Jerrys Run, Wood	I 8	Belleville, 70, 225	Ad	×
Jesse, Wyoming	P 9	Keystone, 60	Sou	22
Jessop, Preston		148		×
Jetsville, Greenbrier	N 13	Hawksnest, 12	Ad	×
Jimtown, Harrison	H 13	Lumberport, 8	U. S	×
Job, Randolph	J 17	⊇ 46	Ad	57
Joebranch, Wyoming	I 9	Keystone, 60	Sou	×
John, (2½ miles n. of Jakesrun, F 14) Monongalia		Morgantown, 8, 223	U. S	×
Johnny Cake, (mail to Iaeger) McDowell		60e	⊐ Sou	×
Johnson, (3½ miles n. w. of Kasson, H 16, R. R. name *Cove Run*) Barbour		8k	⊐U. S	30
Johnson, (mail to Duhring) Mercer		60e	⊐ Sou	×
Johnsons Crossroads, Monroe	P 12	Lowell, 12	Ad	79
Johnstown, ● Harrison	I 14	Lostcreek, 8	⊐ U. S	58
Jones, (mail to Belington) Barbour		8k	⊐ U. S	×

Ad., Adams Ex. Sou., Southern Ex. U. S., United States Ex. W., F. & Co., Wells, Fargo & Co. Ex.

TOWN. COUNTY.	INDEX.	RAILWAY, or, if not on a Railroad, nearest station. EX.	POP.
Jones, (5 miles n. of Hurricane, L 7) Putnam		Hurricane, 12 ... Ad	×
Jones, (mail to Williamstown) Wood		70a ... Ad	×
Jones Siding, (mail to Littleton) Wetzel		8g ... ⊐ U. S	×
Jones Springs, Berkeley	G 22	North Mountain, 8 ... U. S	85
Jordan, Kanawha	L 10	Clendenin, 11, 15	15
Jordanrun, Grant	I 18	Davis, 9½, 140, 164 ... Ad	×
Josephs Mills, Tyler	H 11	Pennsboro, 8, 80 ... U. S	15
Josiah, (3½ miles s. w. of Long Reach, G 11) Pleasant		See Raven Rock	38
Joy, Doddridge	H 11	Greenwood, 8 ... U. S	×
Judson, Summers		Hinton, 12 ... Ad	×
Julia, Greenbrier	N 14	Ronceverte, 12 ... Ad	×
Jumbo, Webster	L 14	53a	×
Jumping Branch, Summers	P 11	Hinton, 12 ... Ad	48
Junction, Hampshire	H 19	Romney, 8 ... U. S	10
Junior, Barbour	I 15	⊙ 127, 140d ... Ad	335
K			
Kabletown, Jefferson	I 23	Charlestown, 8, 60 ... Sou., U. S	667
Kalamazoo, Barbour	I 16	Philippi, 8 ... U. S	×
Kanawha, (P. O. name Lockharts Run) Wood	I 9	56½ ... Ad., U. S	27
Kanawha City, (R. R. name *Paulley*) ● Kanawha	M 8	⊙ 54, 212, 218 ... ⊐ Ad	789
Kanawha, (mail to Malden) Kanawha		12g ... ⊐ Ad	×
Kanawha Falls, ● Fayette	N 10	⊙ 12b, 38b ... Ad	200
Kanawha and Michigan Junction, (mail to Gauley Bridge) Fayette		12e ... ⊐ Ad	×
Kanawha and Michigan Junction, (mail to Point Pleasant) Mason		70a ... ⊐ Ad	×
Kanawha Head, Upshur	K 14	Alexander, 8 ... U. S	×
Kanawha Station, Wood	I 9	8i, 220 ... ⊐ U. S	26
Karls Siding, (mail to Sutton) Braxton		8q ... ⊐ U. S	×
Karn, (3 miles s. w. of Lindside, R 12) Monroe		Lowell, 12 ... Ad	×
Kasson, Barbour	I 16	Nicklow, 8 ... U. S	×
Kates Rock, (mail to Benwood) Marshall		225	×
Katyslick, Harrison	H 14	Wilsonburg, 8 ... U. S	×
Kausooth, Marshall	F 13	Bellton, 8 ... U. S	×
Kearneysville, ● Jefferson	G 23	8a ... ⊐ U. S	108
Kedron, Upshur	J 15	Buckhannon, 8 ... ⊐ U. S	×
Keenan, (3 miles e. of Union, P 13) Monroe		Fort Spring, 12 ... Ad	27
Keeneys Creek, (mail to Nuttallburg) Fayette		12b ... ⊐ Ad	×
Kegley, (3 miles s. of Spanishburg, Q 10) Mercer		Dubring, 60 ... Sou	×
Keister, (mail to Frankford) Greenbrier	O 13	12m ... Ad	×
Keith, (4 miles w. of Dixie, M 10) Fayette		Belva, 12 ... Ad	×
Keller, (R. R. name *Engle*) Jefferson	H 23	8a ... U. S	×
Kellers, (P. O. name Boaz) Wood	H 9	70a, 210a, 212, 224 ... ⊐ Ad	25
Kelley, (mail to Phillippi) Barbour		⊙ 12h, 210b, 215 ... ⊐ Ad	×
Kellogg, Wayne	L 5	8k ... ⊐ U. S	×
Kelly, Doddridge			×
Kendalia, Kanawha	M 10	Belva, 12 ... Ad	114
Kenilworth, (mail to Congo) Hancock		114b, 210a, 222, 224, 228 ... ⊐ Ad	×
Kenna, Jackson	K 8	⊙ Jackson, 8, 125 ... ⊐ U. S	70
Kennedy, (mail to Grafton) Taylor		8k ... ⊐ U. S	×
Kenova, 1 bank, ● Wayne	L 5	⊙ 12h, 60g, i, 70a, 210b, 215, ... Ad., Sou	863
Kenton, ● Doddridge	H 12	West Union, 8 ... U. S	14
Kentuck, Jackson	K 9	Jackson, 8, 125 ... ⊐ U. S	17
Kerens, ● Randolph	K 16	140a ... Ad	147
Keslers Crosslanes, Nicholas	M 11	Belva, 12 ... Ad	28
Kester, (3½ miles n. w. of Amma, K 10) Roane		Carlos, 15	×
Ketterman, Grant		Davis, 9½, 140, 164 ... Ad	×
Kettle, Roane	K 9	Carlos, 15	×
Keyser, 2 banks, ● Mineral	G 19	⊙ 8a, f, 140a ... Ad., U. S	2,536
Keystone, ● McDowell	Q 9	60c ... Sou	1,088
Keystone, (mail to Wainville) Webster		8o ... ⊐ U. S	×
Kiahsville, Wayne	N 6	Ferguson, 60 ... Sou	56
Kibler, (mail to Hurricane) Cabell		12g ... ⊐ Ad	×
Kidwell, Tyler	G 12	Sistersville, 70, 225 ... Ad	60
Kieffer, (8 miles s. e. of Coggins, N 11) Greenbrier		Alderson, 12 ... Ad	×
Kincaid, Fayette	N 10	Powellton, 122	×
King, (mail to Benton Ferry) Marion		8g ... ⊐ U. S	×
King, (mail to Clay) Clay	L 10	11	×
King, Wetzel	H 12	New Martinsville, 70, 225 ... Ad	×
Kings, (mail to Arbuckle) Mason		38b ... ⊐ U. S	×
Kingsbury, (2½ miles s. of Slate, I 9) Wood		Kanawha Sta., 8 ... U. S	30
Kings Creek, Hancock		114b ... ⊐ Ad	×
Kingsville, Randolph	J 15	*Monroe Jc.*, 127, 128	×
Kingwood, 1 bank, ● Preston	G 16	148 ... U. S	700
Kirby, Hampshire	I 20	Romney, 8 ... U. S	10
Kirt, Barbour	I 16	Montrose, 140 ... Ad	10
Kline, (5 miles n. of Deer Run, K 18) Pendleton		Horton, 46 ... ⊐ Ad	×
Knawl, Braxton	K 13	Burnsville, 8 ... ⊐ U. S	14
Knight, Doddridge	H 12	West Union, 8 ... U. S	15
Knobley, (4½ miles n. of Fleck, [illegible]) Mineral		Pattersons Depot, 8 ... U. S	×
Knotts, [illegible] Taylor	H 15	Grafton, 8 ... U. S	×
Knox[illegible] Marshall	E 13	Rosbys Rock, 8 ... U. S	×
Kodol, (1½ miles w. of Larnshaw, G 13) Wetzel		Burton, 8	×
Krafts, (P. O. name Newport) Wood	H 9	56½, 220 ... ⊐ Ad	150
Kr[illegible], ([illegible] miles w. of Sunflower, O 1[illegible]) Fayette		Quinnimont, 12 ... Ad	147
Kyger, (5 miles s. of Reedy, J 9, R. R. name *Hardman*) Roane		70b ... Ad	29
Kyle, ● McDowell	Q 9	60c ... ⊐ Sou	×
L			
Laclede, (2½ miles w. of Unionridge, L 6) Cabell		Unionridge, 215	×
Lacys Lane, (mail to McCurdy) Cabell		70a ... ⊐ Ad	×
Lahmansville, Grant	I 18	Keyser, 8, 140 ... Ad., U. S	55
Lake, Logan	O 7	Brownstown, 12, 147 ... Ad	7
Lamont, (2½ miles s. of Sand Hill, D 13) Marshall		See Benwood	×
Lamps, (mail to Wesley) Wood		70a ... ⊐ Ad	×
Landes, (3 miles w. of Seemly, J 18) Grant		Harman, 46 ... Ad	×
Landgraff, McDowell	Q 9	60 ... Sou	269
Lane, Mason		Hogsett, 70 ... ⊐ Ad	×
Lanes Bottom, ● Webster	M 13	Poca, 38 ... U. S	305
Lanham, (5 miles e. of Poca, L 8) Putnam		8o ... ⊐ U. S	4
Lansing, Fayette	N 11	Fayette, 12 ... Ad	×
Lantz, Barbour	J 15	114c ... ⊐ Ad	×
Larkins, (mail to Shortcreek) Ohio		*Monroe Jc.*, 127, 128	×
Lashmeet, Mercer	Q 10	Goodwill, 60 ... Sou	10
Latham, (mail to Belington) Barbour	J 15	127	×
Latonia, (4 miles e. of Whitepine, J 11) Gilmer		Spencer, 70 ... ⊐ U. S	×
Lattimer, (5 miles s. of Leroy, J 9) Roane		Leroy, 70 ... Ad	×
Lauckport, (r. f. d. from Parkersburg) Wood	H 9	See Parkersburg	×
Launa, (3 miles n. w. of Dry Creek, O 9) Raleigh		Acme, 12 ... Ad	×
Laurel, Barbour	J 15	140d ... ⊐ Ad	×
Laurel, (mail to Queens Shoals) Clay	L 10	11	×
Laurelbranch, Monroe	Q 11	Ronceverte, 12 ... Ad	×
Laureldale, Mineral	H 18	Keyser, 8, 140 ... Ad., U. S	×
Laurel Ironworks, (r. f. d. from Morgantown) Monongalia	F 16	Morgantown, 8, 223 ... U. S	49
Laurelpoint, (r. f. d. from Morgantown) Monongalia	G 15	Morgantown, 8, 223 ... U. S	24
Laurel Run, (mail to Morgantown) Monongalia		223	×
Laurel Run, (mail to Camden on Gauley) Webster		8o ... ⊐ U. S	×
Lavalette, Wayne	M 5	⊙ 60g ... Sou	103
Lawford, (3 miles n. w. of Newberne, J 2) Ritchie		Harrisville, 80	×
Lawson, (4 miles n. e. of Dry Creek, O 9) Raleigh		Acme, 12 ... Ad	14
Lawton, (4 miles s.e. of Coit, O 11) Fayette		Coit, 12 ... ⊐ Ad	×
Lazearville, Brooke	C 13	114c, 210a, 221, 224, 228, 229 ... Ad	400
Leach, (mail to Redhouse) Putnam		135b ... ⊐ U. S	×
Leachtown, Wood	I 9	220	34
Leading Creek, Lewis	J 12	Weston, 8 ... U. S	25
Leadmine, Tucker	I 16	Thomas, 140 ... Ad	18
League, (3 miles e. of Goose Neck, J 11) Ritchie		Goose Neck, 80	57
Leander, Fayette	M 11	Hawksnest, 12 ... Ad	×
Leatherwood, (mail to Clay) Kanawha		11	×
Leatherwood, Ohio			123
Lecta, Wirt		Reedy, 70 ... ⊐ Ad	×
Lee, (R. R. name *Newark Station*) Wirt	I 10	56½ ... ⊐ Ad	×
Leebell, Randolph	K 15	Beverly, 140 ... Ad	20
Lee Creek, (mail to Harris Ferry) Wood		70a ... ⊐ Ad	×
Leetown, ● Jefferson	H 23	Kearneysville, 8 ... U. S	117
Leewood, (3 miles n. of Acme N 4) Kanawha		Acme, 12 ... ⊐ Ad	22
Lefthand, Roane	K 10	Spencer, 70 ... Ad	×
Legg, (2½ miles e. of Pocotaligo, L 8) Kanawha		See Charleston	×
Lehew, (2 miles n. e. of Concord, I 21) Hampshire		Romney, 8 ... U. S	×
Leiter, Randolph	J 15	127	×
Leivasy, Nicholas	N 12	Ronceverte, 12 ... Ad	28
Lenore, (P. O. name Fairfax) Mingo	O 6	60g ... ⊐ Sou	59
Lenox, Preston			×
Leon, ● Mason	K 7	⊙ 38b, 210a, 212, 224 ... U. S	250
Leonard, Greenbrier	N 13	Ronceverte, 12 ... Ad	11
Leopold, Doddridge	I 12	West Union, 8 ... U. S	25
Lerona, (3½ miles w. of Pipestem, I 11) Mercer		Hinton, 12 ... Ad	×
Leroy, (mail to Fairfield) Kanawha	N 9	12i ... ⊐ Ad	×
Leroy, Jackson	J 9	70b ... Ad	37
Lesage, Cabell	L 6	70a, 215 ... Ad	×
Lester, Raleigh	O 10	Prince, 12 ... Ad	11
Letart, ● Mason	J 8	⊙ 70a, 210a, 212, 215, 224, 225 ... Ad	246
Letch, (3 miles w. of Ireland, J 13) Braxton		Burnsville, 8 ... U. S	×
Letherbark, (4 miles w. of Arnoldsburg, K 11) Calhoun		Spencer, 70 ... Ad	×
Lettergap, Gilmer	J 11	Burnsville, 8 ... U. S	×
Levels, (3 miles s. of Southbranch Depot, G 21) Hampshire		South Branch Depot, 8 ... ⊐ U. S	47
Lewis, (2 miles n. of Mount Clare, I 14) Harrison		Mt. Clare, 8 ... U. S	×
Lewis, (mail to Scary) Kanawha		12g, 38b ... ⊐ Ad., U. S	×
Lewis, (P. O. name Scary) Putnam	L 8	12g, 21 a, 212, 224 ... Ad	×
Lewisburg, 2 banks, ● Greenbrier	O 13	⊙ Ronceverte, 12 ... Ad	872
Lewiston, ● Kanawha	M 9	12g, 212, 218	103
Liberty, Putnam	K 8	Red House Shoals, 135 ... U. S	48
Lick, (R. R. name *Arnold*) Randolph	J 15	140e ... ⊐ Ad	20
Lick Branch, (mail to Maybeury) McDowell		60c ... ⊐ Sou	×
Lick Creek, (mail to Williamson) Mingo		60g ... ⊐ Sou	×
Lightburn, (3 miles n. w. of Janelew, I 14) Lewis		Janelew, 8 ... U. S	75
Lignon, (P. O. name Cloverlick) Pocahontas	M 15	12m ... Ad	×
Lile, (5 miles n. w. of Duo, N 12) Greenbrier		Hawksnest, 12 ... Ad	×
Lillian, (mail to Philippi) Barbour		8k ... ⊐ U. S	×
Lilly, (4 miles w. of True, P 11) Summers		Hinton, 12 ... Ad	×
Lillydale, (3½ miles w. of Salt Sulphur Springs, Q 12) Monroe		Lowell, 12 ... Ad	×
Lima, ● Tyler	H 12	Sistersville, 70, 225 ... Ad	10
Limestone, Marshall	E 12	See Moundsville	×
Limestone Hill, (mail to Rockport) Wood	I 9	Kanawha Station, 8 ... ⊐ U. S	×
Lincoln, (4 miles n. e. of North Spring, P 8) Wyoming		Iaeger, 60 ... Sou	×
Linden, Roane	K 10	Spencer, 70 ... Ad	21
Lindsey, ● Mingo	O 7	60c ... ⊐ Sou	218
Lindside, ● Monroe	Q 12	Lowell, 12 ... Ad	14
Lineburg, (mail to Orleans Crossroads) Morgan		8a ... ⊐ U. S	×
Link, (6½ miles s. w. of Twistville, K 12) Braxton		Sutton, 8 ... U. S	×
Linn, (1½ miles w. of Leading Creek, J 12) Gilmer		Weston, 8 ... U. S	×
Linwood, ● Pocahontas	L 14	Pickens, 8, 90, 174 ... U. S	208
Little, ● Tyler	G 11	Sistersville, 70, 225 ... Ad	42
Little Beechy, (mail to Elkriver) Clay		11	×
Littlebirch, Braxton	L 12	Sutton, 8 ... U. S	×
Little Cacapon, (mail to Pawpaw) Hampshire	G 21	Pawpaw, 8 ... U. S	×
Littlefalls, Monongalia	G 15	8l ... U. S	27
Little Georgetown, (r. f. d. from Hedgesville) Berkeley	G 23	North Mountain, 8 ... U. S	60
Littleotter, ● Braxton	K 12	Sutton, 8 ... ⊐ U. S	20
Littlesburg, Mercer	R 10	Dubring, 60 ... Sou	16
Little Sewell Mountain, Greenbrier	O 12	Ronceverte, 12 ... Ad	25
Little Sycamore, (mail to Elkriver), Clay	L 10	11	×
Littleton, ● Wetzel	F 13	⊙ 8g ... U. S	509
Liverpool, (1½ miles e. of LeRoy, J 9) Jackson		70b ... Ad	44
Lizemores, Clay	M 10	Vaughan, 12 ... Ad	584
Lizzie, Jackson		Jackson, 8, 125 ... U. S	×
Lloyd, (3 miles s. of Beverly, K 16) Randolph		Beverly, 140 ... Ad	×
Lloydsville, Braxton	K 12	Sutton, 8 ... U. S	10
Lobelia, Pocahontas	N 14	Camden on Gauley, 8 ... U. S	6
Locke, (3 miles e. of Bert, H 11) Tyler		Sisterville, 70, 225 ... Ad	×
Lockhart, Jackson	J 8	Sandyville, 70 ... Ad	32
Lockharts Run, (R. R. name *Kanawha*) Wood		56½ ... Ad., U. S	27
Lockney, (2½ miles w. of Normantown, J 11) Gilmer		Burnsville, 8 ... U. S	33
Lock Seven, ● Kanawha	M 8	⊙ 38b, 210a, 212, 224 ... U. S	×
Lock Nine, (mail to Buffalo) Putnam		38b ... ⊐ U. S	×
Lock Number Nine, (mail to Morgantown) Monongalia		223	×
Lock Ten, (mail to Arbuckle) Putnam		38b ... ⊐ U. S	×
Lockwood, (3 miles w. of Winston, M 11) Nicholas		Belva, 12 ... Ad	25
Locust, Pocahontas	N 14	Camden on Gauley, 8 ... U S	×
Locust Lane, (P.O. name Heights) Mason		See Heights	×
Logan, 1 bank, Logan	O 7	Dingess, 60 ... Sou	274
Logan Branch Junction, (P. O. name Sheppard) Mingo		60g ... ⊐ Sou	×
Logansport, ● Marion	G 13	Mannington, 8 ... U. S	53
Lonecedar, Jackson	I 8	70a, 210a, 212, 215, 224 ... Ad	×
Lonetree, Tyler	G 12	Sistersville, 70, 225 ... Ad	10
Long, Randolph	J 15	Buckhannon, 8 ... U. S	×
Longacre, Fayette	M 9	⊙ 38b ... U. S	232
Longdale, (3 miles s. of Letart, J 8) Mason		70a, 210a, 212, 215, 224 ... ⊐ Ad	×
Long Pole, (mail to Panther) McDowell		60c ... ⊐ Sou	×
Longreach, Tyler	G 11	70a, 210a, 215, 224, 225, 226, 230 ... Ad	×
Longrun, Doddridge	H 12	8i ... U. S	36
Lookout, ● Fayette	N 11	Nuttallburg, 12 ... Ad	7
Looneyville, Roane	K 10	Spencer, 70 ... Ad	10
Lorentz, ● Upshur	J 14	8p ... U. S	24
Lorraine, (mail to Red House Shoals) Putnam		38b ... ⊐ U. S	×
Lost City, (3 miles s. w. of Lost River, J 9) ● Hardy		Romney, 8 ... U. S	×
Lostcreek, ● Harrison	I 14	⊙ 8o ... U. S	111
Lost River, Hardy	J 19	Romney, 8d ... U. S	122
Lot, Wetzel	G 12	149 ... ⊐ Ad	103
Lotta, (5 miles n. w. of Elizabeth, I 9) Wirt		Elizabeth, 56½, 220 ... Ad	×
Loudenville, Marshall	F 13	8g ... ⊐ U. S	117
Loudin, (3 miles s. of Beverly, K 16) Randolph		Beverly, 140 ... Ad	×
Louise, (5 miles s. of Greenbank, M 16) Pocahontas		Pickens, 9, 90, 174 ... U. S	×
Loup Creek, (P. O. name Deepwater) Fayette	N 10	12b, 45½, 57½ ... Ad	100
Louther, (3 miles s. e. of Frozen Camp, J 9) Jackson		Jackson, 8, 125 ... U. S	×
Love, (mail to Barboursville) Cabell	L 6	Barboursville, 12 ... Ad	×
Loveridge, Greenbrier	N 13	Camden on Gauley, 8 ... U. S	×
Lowdell, Wood	I 9	Belleville, 70, 225 ... Ad	26
Lowell, ● Summers	P 12	⊙ 12a ... Ad	29
Lower Big Run, (mail to Diana) Webster		53a	×
Lower Dam, (mail to Job) Randolph	J 17	46 ... ⊐ Ad	×
Lower Fall Run, (mail to Pickens) Webster		90	×
Lower Ferry, (mail to Lazearville) Brooke	C 13	114c ... ⊐ Ad	×
Lowman, Wetzel	G 13	Burton, 8 ... U. S	11
Lowsville, Monongalia	G 5	Opekiska, 8 ... U. S	27
Lubeck, Wood	I 9	Parkersburg, 8, 9, 70, 225 ... Ad., U. S	215
Lucerne, (3½ miles s. e. of Newberne, J 12) Gilmer		Harrisville, 80	×
Lucile, (3 miles n. w. of Evelyn, J 10) Wirt		Reedy, 70 ... Ad	30
Lulah, (mail to Clay) Clay	L 10	*Clay Sta.*, 11	×
Lumberport, ● Harrison	H 14	⊙ 8w, 149 ... U. S	138
Lurd, (5 miles s. e. of Tornado, M 8) Kanawha		Springhill, 12, 54 ... Ad	×
Luzon, Tyler	G 12	Sisterville, 70, 225 ... Ad	×
Lydia, (3 miles n. of Bigotter, K 11) Clay		*Clay Sta.*, 11	×
Lynch, Harrison	H 13	Wolf Summit, 8 ... U. S	×
Lynchs Mines, (mail to Mt. Clare) Harrison		8o ... ⊐ U. S	×
Lynncamp, Marshall	F 12	Cameron, 8 ... U. S	×
Lyon, Doddridge	H 12	Salem, 8 ... U. S	×
Lytton, (3 miles s. of Long Reach, G 11) Pleasants		Longreach, 70, 225 ... Ad	20
M			
McAlpin, Harrison			×
McCulleys, (mail to Pickens) Randolph		8p ... ⊐ U. S	×
McCartney Switch, (mail to Simpson) Taylor		8i ... ⊐ U. S	×
McClains, Jackson	J 9	Leroy, 70 ... Ad	×
McClellan, (r. f. d. from Mannington) Marion	G 14	Farmington, 8 ... U. S	14
McClungs, (3 miles n. w. of Coggins, N 12) Greenbrier		Ronceverte, 12 ... Ad	×
McClure, (mail to Keystone) McDowell		60c ... ⊐ Sou	×
McConkey, (4 miles s. w. of Irontown, H 15) Taylor		Irontown, 8 ... U. S	×
McCue, Upshur	J 14	Buchannon, 8 ... ⊐ U. S	×
McCurdy, Cabell	K 6	70a, 215 ... ⊐ Ad	×
McDougal, (mail to Pennsboro) Ritchie	I 11	80	×
McDowell, ● McDowell	Q 10	60f ... ⊐ Sou	144
McElroys, (mail to Morgantown) Monongalia		223	×
McGee, (7 miles n. e. of Grafton, H 15) Taylor		Grafton, 8 ... U. S	×
McGill, Putnam	K 8	Buffalo, 38 ... U. S	×
McGraws, Wyoming	P 9	Keystone, 60 ... Sou	27
McKendree, (mail to Quinnimont) Fayette	O 11	12b ... Ad	
McKenzies, (R. R. name *Hardy*) Mercer	R 1	60b ... ⊐ Sou	15
McKim, Tyler	H 11	Pennsboro, 8, 80 ... U. S	25
McKinley, (2½ miles n. w. of Rockport, I 9) Wood			×
McLeans, (P. O. name Orpha) Barbour	K 14	8k ... ⊐ U. S	10
McLeans, (mail to Hacker Valley) Webster		53b	×
McMechen, ● Marshall	E 12	8g, 59, 210a, 215, 224, 228, 236 ... ⊐ U. S	1,465
McMellin, Monongalia			×
McMillan, (mail to Thompson) Marshall		70a ... ⊐ Ad	×
McMillers Siding, (mail to Amblersburg) Preston		8f ... ⊐ U. S	×
McNutts, (mail to Flatwoods) Braxton		8q ... ⊐ U. S	×
Mabie, Randolph	J 15	128	110
Macdonald, (r. f. d. from Thurmond) ● Fayette	N 10	⊙ 12d ... Ad	×
Macfarlan, Ritchie	I 10	10 ... ⊐ U. S	×
Machpelah Junction, (mail to Weston) Lewis		8p ... ⊐ U. S	×
Mack, (4 miles n. e. of Dellslow, G 15) Monongalia		Dellslow, 59½	×
Mackers, (mail to Point Pleasant) Mason	J 7	70a ... ⊐ Ad	×
Macksville, Pendleton	K 17	Harman, 46 ... Ad	×
Macomber, (mail to Rowlesburg) Preston	H 16	Rowlesburg, 8, 179 ... U. S	×
Madison, Boone	N 8	Marmet, 12, 147 ... Ad	218
Magazine, (Station Charleston P. O.) ● Kanawha		See Charleston	×
Maggie, (3 miles s. w. of West Columbia, J 7, R. R. name *Brownsville*) Mason		70a, 210a, 212, 215, 224 ... Ad	15
Magnolia, Morgan	G 21	⊙ 8a ... U. S	12
Mahans, (mail to Lazearville) Brooke		114c ... ⊐ Ad	×
Mahone, (3½ miles n. of Smithville, I 11) Ritchie		Harrisville, 80	×
Maidsville, Monongalia	F 15	225, 226	44
Majorsville, Marshall	E 13	Roneys Point, 8 ... U. S	29
Malden, ● Kanawha	M 9	⊙ 12g, 38b, 212, 218 ... Ad	342
Malden Station, (mail to Malden) Kanawha	M 9	Malden, 12, 38 ... ⊐ Ad., U. S	×
Maloneys Siding, (mail to Shoals) Wayne		60g ... ⊐ Sou	×
Malta, Barbour	I 15	Philippi, 8 ... U. S	×
Mammoth, Kanawha	M 9	55	×
Man, Logan	P 7	Wharncliffe, 60 ... ⊐ Sou	10
Manganese, (2½ miles s. of Tyner, I 8) Wood		Belleville, 70 ... Ad	×
Manheim, Preston	H 17	11½	166
Manila, (3½ miles n. e. of Chapmanville, O 7) Boone		Dingess, 60 ... Sou	×
Mannington, 3 banks ● Marion	G 14	⊙ 8g ... U. S	2,681
Manown, (3½ miles w. of Kingwood, G 16) Preston		Kingwood, 148 ... U. S	×
Maple, (2½ miles n. e. of Saint Cloud, F 14) Monongalia		Burton, 8 ... U. S	×
Mapledale, Greenbrier	O 14	White Sulphur Springs, 12 ... Ad	×
Maplewood, Fayette	N 11	Sewell, 12 ... Ad	13
Marcus, (3 miles n. of Cowen, M 13) Webster		Cowen, 8 ... U. S	×
Margaret, Harrison	H 13	Shinnston, 8 ... U. S	×
Marion, Wetzel	F 12	New Martinsville, 70, 225 ... Ad	×
Market, Doddridge	I 12	West Union, 8 ... U. S	53
Marlinton, 2 banks, ● Pocahontas	M 15	12m ... Ad	171
Marlowe, (3 miles s. of Falling Waters, G 23) Berkeley		Falling Waters, 43 ... Ad	×
Marmet, ● Kanawha	M 8	⊙ 12g, 147, 212, 218 ... Ad	463
Marpleton, Braxton	L 13	53b	34
Marquess, (3½ miles n. of Sinclair, H 16) Preston		Tunnelton, 8, 148 ... U. S	37
Marshall, (2 miles e. of Frozen Camp, J 9) Jackson		Jackson, 8, 125 ... U. S	106
Marshes, Raleigh	O 9	Macdonald, 12 ... Ad	×
Marshville, Harrison	H 13	Wilsonburg, 8 ... U. S	21
Martha, (2½ miles w. of Barboursville, L 6) Cabell		Barboursville, 12 ... Ad	18
Martin, Grant	H 18	⊙ Keyser, 8, 140 ... Ad., U. S	25
Martinsburg 4 banks ● Berkeley	G 22	⊙ 8a, 43 ... Ad., U. S	7,564
Mason, ● Mason	J 7	⊙ 70a, 210a, 212, 214, 225, 215, 224 ... Ad	904
Masons, (mail to Grahams Mines) Kanawha	L 9		
Masons Siding, (mail to Eugene) Mingo		60g ... ⊐ Sou	×
Masontown, Preston	G 16	Kingwood, 148	111
Masonville, Grant	J 19	Davis, 9½, 140, 164 ... Ad	36
Matewan, ● Mingo	P 6	⊙ 60g ... Sou	207
Mathers, (mail to Ferguson) Wayne		60g ... ⊐ Sou	×
Mathias, Hardy			×
Mattingslys, (mail to How[illegible]) Preston		148	43
Mattie, Roane	K 9	Walton, 15	28
Matville, Raleigh	O 10	Macdonald, 12 ... Ad	9
Maud, Wetzel	G 12	New Martinsville, 70, 185 ... Ad	50
Maulsby, (mail to Gypsy) Harrison		8w ... ⊐ U. S	×
Maxwell, Pleasants	H 11	St. Marys, 70, 225 ... Ad	27
Maxwelton, Greenbrier	O 13	Ronceverte, 12 ... Ad	×
May, Doddridge			×
Maybeury, ● McDowell	R 10	60c ... Sou	1,986
Maysville, ● Grant	I 18	Davis, 140, 164 ... Ad	142
Mayton, Webster	K 14	Penbro, 138	27
Maywood, ● Fayette	N 11	Sewell, 12 ... Ad	×
Meadland, Taylor	H 14	Grafton, 8 ... U. S	×
Meadowbluff, Greenbrier	O 12	Ronceverte, 12 ... Ad	×
Meadowbrook, Harrison	G 14	⊙ 8w ... U. S	117
Meadowcreek Station, ● Summers	O 11	⊙ 12b ... Ad	78
Meadowdale, Jackson	J 8	70b ... ⊐ Ad	×
Meadowville, Barbour	I 16	Philippi, 8 ... U. S	157
Meadville, (1 mile s. e. of Twiggs, G 11) ● Tyler		Ellenboro, 8 ... U. S	23
Medina, (4 miles n. w. of Lockharts, J 8) Jackson		Sandyville, 70 ... Ad	×
Medley, Grant	I 18	Keyser, 80f, 140 ... Ad., U. S	40
Meeker, (3 miles n. of Yankeedam, L 10) Clay		Yankeedam, 11	×
Meighen, Marshall	F 12	Rosbys Rock, 8 ... U. S	×
Meldahls, (P. O. name Scott) Wood	N 8	70a ... Ad	20
Melissa, (3 miles s. w. of Barboursville, L 6) Cabell		Barboursville, 12 ... Ad	×
Melrose, (mail to Shinnston) Harrison		8w ... ⊐ U. S	×
Mentor, Jackson	J 8	Sandyville, 70 ... Ad	27
Mercer, (R. R. name *Cherry*) Hancock		114b, 210a, 221, 222, 224, 228, 229 ... Ad	213
Mercers Bottom, Mason	K 6	70a, 215 ... ⊐ Ad	28
Mercers Saltworks, Summers	Q 11	Hinton, 12 ... ⊐ Ad	34
Meriden, (1½ miles n. e. of Philippi, L 15) Barbour		Philippi, 8 ... U. S	×
Metz, ● Marion	G 13	8g ... ⊐ U. S	27
Middlebourne, 1 bank, ● Tyler	G 12	Sistersville, 70, 225 ... Ad	336
Middle Creek, (mail to Elkriver) Clay	L 11	11	×
Middle Ferry, (mail to Lazearville) Brooke	C 13	114c ... ⊐ Ad	×
Middlefork, Randolph	J 15	Buckhannon, 8 ... U. S	5
Middle Fork, (mail to Clements) Barbour		8k ... ⊐ U. S	×
Middle Island, (mail to Morgansville) Doddridge		8i ... ⊐ U. S	×
Middleton, (mail to Chiefton) Marion		8w ... U. S	×
Middleway, ● Jefferson	H 23	Charlestown, 8, 60 ... Sou., U. S	466
Midkiff, (5 miles e. of Sheridan, M 6) Lincoln		Ona, 12 ... Ad	10
Midway, Putnam	L 7	38b, 210a, 212, 224 ... U. S	25
Milam, (8½ miles s. w. of Peru, J 19) Hardy		Harman, 46 ... Ad	×
Miles, Pendleton		Horton, 46 ... ⊐ Ad	×
Miletus, Doddridge	I 13	Salem, 8 ... U. S	17
Millard, Roane	J 10	Spencer, 70 ... Ad	11
Millbrook, Hampshire	I 20	Romney, 8 ... U. S	×
Millcreek, (mail to Charleston) Kanawha		11	×
Millcreek, (1½ miles n. of Huttonsville, K 15) Randolph		140e ... Ad	×
Millcreek Junction, (mail to Cooper) Mercer	R 10	11, 60a, e ... ⊐ Sou	×
Millen, (mail to Greenspring) Hampshire		8d ... ⊐ U. S	×
Miller, (3½ miles s. of Wellsburg, C 13) Brooke		114e, 210a, 221, 224, 228, 229 ... ⊐ Ad	×
Millers, (3½ miles w. of Lorentz, J 14, mail to Lorentz) Lewis		8p ... ⊐ U. S	×
Millers, (mail to Cherry Run) Morgan	G 22	8a ... ⊐ U. S	×
Millers Camp Branch, ● Raleigh	O 9	Macdonald, 12 ... Ad	18
Millersport Ferry, (mail to Lesage) Cabell		70a ... ⊐ Ad	×
Millesons, (mail to Springfield) Hampshire		8d ... ⊐ U. S	×
Millhill, Greenbrier	O 14	White Sulphur Springs, 12 ... Ad	×
Millpoint, Pocahontas	N 14	12m ... ⊐ Ad	48
Mill Run, (mail to Hendricks) Tucker	I 17	46 ... ⊐ Ad	×
Millsboro, Marshall	F 12	Proctor, 70, 225 ... Ad	×
Millstone, (3 miles e. of Arnoldsburg, K 11) Calhoun		Spencer, 70 ... Ad	×
Millville, Jefferson	H 24	8e ... ⊐ U. S	27
Millwood, Jackson	J 7	⊙ 210a, 212, 215, 224, 229 ... Ad	100
Millwood Junction, (mail to Schoolhouse) Jackson	J 8	⊙ 70a, 125, 225, 210a, 212, 215, 224 ... ⊐ Ad	×
Milo, Calhoun			×
Milroy, (3 miles s. of Bulltown, K 13) Braxton		Heaters, 8 ... U. S	×

W. Va. 5.

Ad., Adams Ex. Sou., Southern Ex. U. S., United States Ex. W., F. & Co., Wells, Fargo & Co. Ex.

TOWN. COUNTY.	INDEX	RAILWAY, or, (if not on a Railroad, nearest station.	EX.	POP.
Milton, ● Cabell	L 7	⊙ 12g.	Ad	[illegible]
Mineral, (2½ miles s. e. of Benson, I 13) Harrison		Janelew, 8	U. S	
Mineralwells, (R. R. name *Nicolette Station*) Wood	H 9	56½	Ad	[illegible]
Mingo, ● Randolph	M 15	Pickens, 8, 90, 174	U. S	75
Mink, (3 miles n. e. of Youngs Mills, L 8) Kanawha		See Charleston		×
Minnie, Wetzel	G 12	New Martinsville, 70, 225.	Ad	×
Minnora, Calhoun	K	[illegible]	Ad	40
Mipp, Wirt		Reedy, 70	Ad	×
Miracle Run, Monongalia	[illegible]	[illegible]	U. S	15
Missouri Branch Siding, (mail to Preston) Wayne		60g	⊐ Sou	×
Mitchell, (4 miles w. of Sugargrove, L 18) Pendleton		[illegible]	Ad	×
Moatsville, (P. O. name Nicklow) Barbour		[illegible]	U. S	28
Mobley, Wetzel	H	[illegible]	U. S	×
Mohler, (mail to [illegible]) [illegible]mers		[illegible]	Ad	×
Molehill, Ritchie	H	[illegible]		10
Molers, Jefferson	H	[illegible]	U. S	67
Mona, (2½ miles n. w. of Morgantown, G 15) Monongalia		[illegible]		[illegible]
Monarch, Kanawha	M 9	38b, 212, [illegible]		
Monitor, Monroe	P 13	Ronceverte, 12.		
Monongah, ● Marion	G 14	8w		
Monongahela Junction, (P. O. name Adamston) Harrison	H 14	8i, o, w, 149	Ad., U. S	×
Monroe, (R. R. name *Monroe Junction*) Randolph		[illegible]		27
Montana Mines, ● Marion	F 15	[illegible]		×
Monterville, Randolph	L 15	Pickens	U. S	×
Montgomery, 1 bank, ● Fayette	N 10	12b.		1,594
Monticello, (mail to Mt. Clare) H[illegible]			U. S	×
Montrado, (mail to Crickmer) Fayette	O 11	Sewell		×
Montrose, ● Randolph	J 16	[illegible] 14		[illegible]
Moody, (mail to Stouts Mills) Gilmer		[illegible]		×
Moore, (1¼ miles [illegible] I 16) Tucker		[illegible]		×
Moorefield, 1 bank, ● Hardy	I 19	Romney, 8	U. S	[illegible]60
Mooresville, Monongalia	I 15	Morgantown, 8	U. S	58
Morford, Roane		Spencer, 70	Ad	
Morgan, (mail to [illegible]) McDowell		[illegible]		×
Morgans Glade, Preston				×
Morgans Grove, (mail to Shepherdstown) Jefferson		[illegible]	Sou	×
Morgansville, Doddridge	H		U. S	28
Morgantown, 3 banks ● Monongalia	G 15	8l, 59[illegible], 223, 226.	U. S	[illegible]95
Morgan Valley, Wyoming	Q 8	Hallsville, 60		
Morley, (1½ miles n. of Strange Creek, L 12) Braxton		Sutton, 8	U. S	10
Morocco, Clay	L 11	058		×
Morris, Wirt		Leroy, 70	Ad	14
Morriscreek, (mail to Charleston) Kanawha				
Morton Grove, (mail to Berkeley Springs) Morgan	G 22	Berkeley Springs, 8	U. S	
Moscow, Hancock	B 12	114b, 210a, 222, 224, 228.		
Mossback, Upshur		8p		
Mossy, Fayette	N 10	Powellton, 12		
Mound, Kanawha	M 8	38b, 210a, 212, 224	⊐ U. S	
Moundsville, 2 banks, ● Marshall	[illegible]	8g, 59, 70a, 210a, 215, 221, 224, 225, 228, 229, 236	Ad., U. S	[illegible]
Mountain Cove, Fayette	M	Hawksnest, 12	Ad	
Mount Carbon, ● Fayette	N	[illegible]	Ad	[illegible]
Mount Clare, ● Harrison		[illegible]	U. S	[illegible]
Mount De Chantal, (mail to Wheeling) Ohio	D 1[illegible]	8a	U. S	
Mount Harmony, Marion	G 15	Opekiska, 8	U. S	
Mounthope, (r. f. d. from Thurmond) ● Fayette		Macdonald, 12	Ad	
Mount Lookout, Nicholas	M	Hawksnest, 12	Ad	
Mount Nebo, Nicholas	M 12	Hawksnest	Ad	
Mount Olive, Mason		Milton	Ad	
Mount Pisgah, (mail to Clay) [illegible]				
Mud [illegible]ding, (mail to [illegible]ton, Ky.) Mingo		[illegible]	Sou	
Mount Storm, Grant		Bayard, 140	Ad	
Mount Tell, (3 miles s. of Kentuck, K 9) Jackson		Jackson, 8, 125	U. S	
Mount Zion, (5 miles s. w. of Grantsville, J 10) Calhoun		Spencer, 70		
Mouth of Seneca, Pendleton	J 17	Harman, 46	Ad	
Mouth of Sycamore, Mingo	P 6	Williamson, 60	Sou	
Mozelle, (2½ miles [illegible] of Muses Bottom, I 8) Jackson		See Muses Bottom.		
Mud, Lincoln	N	Milton, [illegible]	Ad	
Muddlety, Nicholas	M 12	Camden on Gauley, 8	U. S	
Mud Lick, (mail to Breeding) Mingo		60g	⊐ Sou	
Mulvane, [illegible] N 11) Fayette		Hawksnest, 12	Ad	
Munday, Wirt		Spencer, 70	Ad	
Munford, [illegible]		38b	U. S	
Munson, (R. R. name [illegible])			U. S	
Murphytown, Wood	H	[illegible]		
Murray, (P. O. name [illegible]) Marion			U. S	
Murraysville, Jackson	I 8	70a, 210a, 212, [illegible]		
Muses Bottom, Jackson	I 8	70a, 210a, 212, 215 [illegible]	Ad	[illegible]
Musick, (10 miles n. e. of Matewan, P 6) Mingo		Matewan, 60	Sou	
Mutton Run, Hampshire	I 20	Romney, 8	U. S	
Myers Siding, (mail to Elwell) Mason		70a	⊐ Ad	
Myerstown, (2½ miles e. [illegible] I 23) Jefferson		Wheatland, 60	Sou	
Myra, Lincoln	M 7	Milton, 12.	Ad	
Myrtle, Mingo		Dingess, 60	Sou	
N				
Napier, (3 miles w. of Bulltown, K 1[illegible] Braxton)		[illegible]	U. S	7
Nat, (5 miles e. of Arbuckle, K [illegible]) Mason		Arbuckle, 38	U. S	×
[illegible], (mail to [illegible]) Mingo	O 6	⊙ 60g	⊐ Sou	×
Naughton, (mail to [illegible]) Ritchie		8l	⊐ U. S	×
Nease, (2½ miles [illegible] of Letart, [illegible]) Mason	J 8	Letart, 70, 225	Ad	×
Needmore, (4 miles s. e. of Fabius, I 19) Hardy		Romney, 8	U. S	×
Neel, (2½ miles s. e. of San[illegible], H 15) Marion		Fairmont, 8	U. S	×
Negro Branch Siding, (mail to Panther) McDowell		60c	Sou	×
Neponset, (6 miles s. w. of Indian Mills, Q 12) Summers		Lowell, 12	Ad	×
Neptune, Jackson	I 8	70a, 210a, 212, 215, 224	Ad	×
Nesselroad, Jackson	I 8	Ravenswood, 70, 225	Ad	10
Nestlow, (2 miles s. of Tooley, M 6) Wayne		Dickson, 60	Sou	
Nestorville, ● Barbour	I 15	Nicklow, 8	U. S	[illegible]
New, Raleigh	O 11	[illegible]	Ad	[illegible]
Newark, Wirt	I 9	[illegible]	Ad	[illegible]
Newark Station, (P. O. name Lee) Wirt	I 10	56½	Ad	7
Newberne, Gilmer	J 1[illegible]	Harrisville, 80		[illegible]
Newburg, ● Preston	H 16	[illegible]	U. S	[illegible]
Newcreek, ● Mineral	H 19	Keyser, 8, 140	Ad., U. S	[illegible]
New Cumberland, 1 bank, ● Hancock	B 13	⊙ 114b, 210a, 221, 222, 224, 225, 228, 229	Ad	2,198
New Cumberland Junction, (mail to Hollidays Cove) Hancock	C 13	114a, b	Ad	
Newdale, Wetzel	G 12	Littleton, 8	U. S	[illegible]
Newels, (mail to Mercer) Hancock	B 13	114b	Ad	
New England, Wood	H 8	70a	Ad	
New England Connection, (mail to Fairmont) Marion		8j	U. S	[illegible]
New Era, (mail to Crow Summit) Jackson		70a	Ad	
New Flat Fork, (mail to Harrison) Clay		Clay Station, 11		25
Newfound, Wyoming	P 8	Keystone, 60.	Sou	22
New Geneva, (mail to Gay) Jackson	K [illegible]	Jackson, 8, 38	U. S	
Newhaven, ● Mason	J 7	⊙ 70a, 210a, 212, [illegible]	Ad	[illegible]
New Hope, Mercer	Q 10	Ingleside, 60	Sou	[illegible]
Newlon, (P. O. name Selbyville) Upshur	K 14	8p	U. S	[illegible]
Newlonton, Upshur	K 14	8p	U. S	[illegible]
New Martinsville, 2 banks, ● Wetzel	G 12	⊙ 70d, 149, 210a, 215a, 215, 221, 224, 225, 228, 229, 236	Ad	[illegible]
New Milton, ● Doddridge	I 12	Salem, 8.	U. S	[illegible]
Newport, (mail to Catawba) Marion		Opekiska, 8.	U. S	
Newport, (R. R. name *Krafts*) Wood		56½, 220.	Ad	[illegible]
New Richmond, (R. R. name *Sandstone*) ● Summers	O 11	12b	Ad	[illegible]
Newton, Roane	K [illegible]	Ashcamp, 15.	U. S	[illegible]
Newville, Braxton	K 1[illegible]	Flatwoods, 8	U. S	[illegible]
New York Siding, (mail to Fairmont) Marion		8j	U. S	
Next, Tyler	H 11	Sistersville, 70, 225.	Ad	[illegible]
Nicholas Road, (mail to Belva) Fayette	M 10	12c	Ad	
Nickells Mills, Monroe	P 13	Ronceverte, 12.	Ad	
Nicklow, (R. R. name *Moatsville*) Barbour	J 15	8k	U. S	28
Nicollette, (1 mile w. of [illegible], I 9) Wood		220	U. S	
Nicolette Station, (P. O. name Mineralwells) Wood	H 9	56½	Ad	[illegible]
Nina, Doddridge	I 13	Longrun, 8	U. S	

W. Va. 6.

TOWN. COUNTY.	INDEX	RAILWAY, or, (if not on a Railroad, nearest station.	EX.	POP.
Nixon, (1¾ miles s. of Sago, J 14) Upshur		Sago		×
Noah, (mail to Acme) Kanawha	N 9	[illegible]		×
Nobe, Calhoun	J	Harris[illegible]		×
Nobles, (mail to Huntington) Cabell		[illegible]		×
Nolan, Mingo	O 6	60g		163
Nolan, (mail to Benwood) Marshall		[illegible]		×
Normantown, Gilmer	J 11	[illegible]	U. S	90
North Bend, (mail to Josephs Mills) Tyler		[illegible]		×
North Fork Junction, (mail to Algoma) McDowell		60c		×
North Mountain, Berkeley	G 23	[illegible]		56
North Pole, (mail to Proctor) Wetzel		70a		×
Northriver Mills, Hampshire	H 21	South Branch Depot, 8		53
Northspring, Wyoming	P 8	Iaeger, 60		14
Northview, (mail to Clarksburg) Harrison		[illegible]		×
Norton, (mail to Valleyfork) Clay	K 11	15		×
Norwood, ● McDowell	Q 9	60b		112
Numan, (3½ miles w. of Salem, H 13) Harrison		Salem, 8	U. S	×
Nuttallburg, ● Fayette	N 11	12b, e		324
Nutterfarm, Ritchie	H 10	Petroleum, 8		×
Nutterville, Greenbrier	N 12	Hawksnest, 12.		58
Nye, Putnam	M 7	Culloden, 12		65
O				
Oak, (2½ miles e. of Belleville, I 8) Wood		See Belleville		
Oakflat, Pendleton	K 18	Harman, 46		
Oakgrove, (4 miles n. e. of [illegible]ton, Q 11) ● Mercer		Ingleside, 60		×
Oakhill, (r. f. d. from Thurmond) ● Fayette	N 10	Thurmond, 12		
Oakland, (3½ miles s. of Stotlers Crossroads, G 22) Morgan		Berkeley Springs, 8	U. S	
Oak Siding, (mail to Welchglade) Webster		[illegible]		
[illegible]	G 22	Cherry Run, 8, 146	Ad., U. S	
Oakvale, ● Mercer	Q 11	60b	Sou	
Oakville, (3 miles [illegible] K 10) Roane		Walton, 15		×
O'Briens, (mail to Belington) Barbour		8k		×
Oceana, ● Wyoming	P 8	Keystone, 60		187
Odaville, Jackson	J 8	Sandyville, 70		22
Odd, Raleigh	P 10	Prince, 12		
Odell, Kanawha	G 9	See Charleston		
Odell, (mail to Amma) Roane	K 10	15		
Oden, (4 miles e. of Lefthand, K 10, mail to Newton) Roane		Lefthand, 15		
Ogdin, ● Wood	H 10	Parkersburg, 8, 9, 70		
Oilville, Logan	[illegible] 7	Matewan, 60		
Oka, Calhoun	[illegible]	Spencer, 70		
Okeeffe, Mingo		[illegible]		
Okonoko, Hampshire		⊙ 8a		
Oldaker, (mail to Buffalo) [illegible]		Buffalo, 38		
Oldfields, Hardy	I	Romney, 8		
Old House Branch, (mail to [illegible]) Mingo		[illegible]		
Oldtown, (7 miles [illegible] Point Pleasant, J 1) Mason		See Point Pleasant		
Oley, Raleigh	O	Prince, 12		
Olive, Harrison	H	Wilsonburg		
Olympia, (5 miles w. of [illegible] J 10) Wirt		Spencer, 70	Ad	
Omps, (3½ miles n. of Ridge, G 21) Morgan		Berkeley Springs, 8		
Ona, ● Cabell		⊙ 12g	Ad	
Onego, (18 miles w. of [illegible] Tract, K 18) Pendleton		Harman, 46	Ad	
Onoto, (1½ miles w. of Edray, M 15) Pocahontas		Pickens, 8, 90, 174	U. S	
Opekiska, Monongalia		[illegible]		
Open Mouth, (mail to Breeding) M[illegible]		[illegible]		
Opequon, (mail to Vanclevesville) Berkeley	H	[illegible]		
Ophelia, Nicholas	M	[illegible]		
Oral, Harrison		8i		
Orange, Boone		Acme, 12		
Orchard, (5 miles [illegible] of Red Sulphursprings, H 12) Monroe		[illegible]		
Orem, (3½ miles s. e. of [illegible]tain Spring, H 8) Wood		Davisville, 8		
Organ Cave, Greenbrier	[illegible] 3	Ronceverte, 12		
Orient, (3 miles s. e. of [illegible] 16) Calhoun		[illegible]	Ad	
Orlando, (P. O. name Confluence) Lewis	K	[illegible]		
Orleans Crossroads, Morgan	G	[illegible]		
Orlena, Randolph		[illegible]		
Orpha, (R. R. name [illegible]) Barbour	I 15	[illegible]		
Orr, (2 miles n. w. of Cranesville, G 17) Preston		[illegible]		
Osbornes Mills, Roane		[illegible]		
Osceola, Randolph		[illegible]		
Osgood, (1 mile s. e. of Arnettsville, G 15) Monongalia		Opekiska		
[illegible], (7 miles e. of Ashton, K 7) Mason		[illegible]		
Otto, (3 miles [illegible]) Roane		Spencer, 70		
Overfield, Barbour		Philippi, 8		
Overhill, Upshur		Buckhannon, 8		
Oxbow, Ritchie		Petroleum, 8		
Oxford, Doddridge		Greenwood, 8		
P				
Packs Ferry, Summers	Q 11	[illegible]	Ad	
Pad, (4 miles s. w. of [illegible]ville, K 10) Roane		Spencer, 70	Ad	
Padenvalley, Wetzel	G 1[illegible]	70a, 210a, 215, 221, 228, 236	Ad	
Page, (3 miles s. e. of [illegible]) Putnam		Queen City	U. S	
Paintcreek, ● Kanawha	M 9	12g, 055	Ad	
Painter Siding, (mail to Grafton) Taylor		[illegible]		
Palace Valley, Upshur	K [illegible]			
Palatine, (Station Fairmont P.O.) ● Marion		[illegible]		
Palatine Mines, (mail to Bentons Ferry) Marion		[illegible]		
Palestine, (P. O. name Reedy Ripple) Wirt		[illegible]		
Palmer, Braxton	K	[illegible]		
Palmer Junction, [illegible] Braxton	K 13	53a, b, 8o	⊐ U. S	
Pansy, (2 miles n. of [illegible] J 19) Grant		Davis, 9½, 140, 164	Ad	
Panther, ● McDowell	Q	60c, 75, 172	Sou	
Paola, Doddridge	I	Longrun, 8	U. S	
Paradise, Putnam	K	Red House Shoals, 38	U. S	
Parchment Valley, Jackson	K	Jackson, 8, 125	⊐ U. S	
Park, (mail to Grafton) Taylor		8k	⊐ U. S	
Parkers, Doddridge		West Union, 8	U. S	
Parkersburg, [illegible] banks, ● Wood	H 9	⊙ 8i, 9, 56½, 70a, 210a, 212, 215, 220, 224, [illegible], 228, 229	Ad., U. S	
Parrish, Pleasants		Waverly, 70	Ad	
Parsons, (mail to Romney), Hampshire		⊙ 8d	⊐ U. S	
Parsons, ● Tucker	J 17	140a	Ad	
Pasco, (5 miles e. of Spencer, K [illegible]) Roane		Spencer, 70	Ad	
Patrick, (1 mile w. of Glenelk, M 9) ● Kanawha		38b, 210a, 212, 224	⊐ U. S	
Patrick Creek, (mail to Echo) Wayne		60g	⊐ Sou	
Pattersons Depot, (R. R. name *Pattersons Creek*) ● Mineral	G 20	8a, v	U. S	
Patton, Monroe	P 13	Ronceverte, 12	Ad	
Paulley, (P. O. name Kanawha City) Kanawha	M 8	54, 212, 218.		
Pawpaw, ● Morgan	G [illegible]	⊙ 8a		
Paxton, (mail to Pleasant Retreat) Clay		11		
Paxton, (mail to Shelley) Clay				
Peachtree, (4 miles n. w. of Vista, H 9) Raleigh		[illegible]	Ad	
Pear, (3½ miles s. w. of Meadow creek Station, O 11) Raleigh		[illegible]	Ad	
Pearl, (2½ miles w. of Mt. Nebo, M 12) Nicholas		Hawksnest, 12	Ad	
Peck, (5 miles s. of Chapmanville, O 7) Logan		[illegible]		
Pecksrun, Upshur	J 1[illegible]	[illegible]		
Pedlar, Monongalia		[illegible]		
Peel, (mail to Shrewsbury) Kanawha	M 9	38b		
Peel Tree, ● Barbour		Philippi, 212, 218		
Peerless, Kanawha				
Peeryville, McDowell	R 8	Iaeger, 60		
Peet, (7 miles s. of Beverly, K 16) Randolph		Beverly, 140		
Peewee, (7 miles s. w. of Reedy Ripple, I 10) Wirt		Reedy, 70	Ad	
Pemberton, Raleigh		[illegible]		
Penbro, Webster		[illegible]		
Pendleton, (mail to Davis) Tucker		140a	Ad	
Pennel, Roane	K 9	Spencer, 70	Ad	
Peninsula, (mail to Wheeling) Ohio		148		
Pennois, (mail to Everson) Marion		8w	⊐ U. S	
Pennsboro, 2 banks, ● Ritchie	H 11	⊙ 8i, 80	U. S	
Penrith, ● Hancock	C 13	114b, 210a, 222, 224, 228	Ad	
Pentress, Monongalia	F 14	Morgantown, 8, 162	U. S	
Peora, Harrison	H 14	Shinnston, 8	U. S	
Pepper, Barbour	I 14	Philippi, 8	U. S	
Perry, (7 miles n. e. of Lost River, J 19) Hardy		Romney, 8	U. S	
Persinger, Nicholas	M 12	Camden on Gauley, 8	U. S	
Peru, Hardy	J 19	Harman, 46	Ad	
Petersburg, ● Grant	J 19	Harman, 46	Ad	

TOWN. COUNTY.	INDEX	RAILWAY, or, (if not on a Railroad, nearest station.	EX.	POP.
[illegible]		[illegible]		[illegible]
[illegible] ● [illegible]		[illegible]		47
[illegible] ● [illegible]		[illegible]		[illegible]
[illegible]		[illegible]		[illegible]
Peytona, Boone		[illegible]		[illegible]
Pharoah, (2 miles e. of Egypt, M 5) Wayne		[illegible]		28
Philippi, 1 bank, ● Barbour	I	[illegible]		665
Philoah, (3 miles e. of Bee, K 7) Putnam		[illegible]		59
Piatt, (mail to Malden) Kanawha		[illegible]		39
Pickaway, ● Monroe		[illegible]		[illegible]
[illegible] ●		[illegible]		224
[illegible] ● [illegible]		[illegible]		2,11[illegible]
[illegible], J 8) Jackson				×
Pierson (mail to Clay)				×
Pigeon, Roane				×
Pike, (2 miles s. of Finch, Ritchie				33
Pinch, (mail to Jarrett) Kanawha				×
Pinebluff, Harrison				29
Pinegrove, ● Wetzel				112
Pineville, Wyoming				35
Piney, Wetzel				×
Piney Grove, (mail to Farm) Kanawha				[illegible]
Pink, Calhoun				22
Pinnickinnick Mines, (mail to Clarksburg) Harrison		[illegible]		×
Pinoak, Mercer	R 10	Goodwill, 60		×
Pioneer, Marshall	F 12	Proctor, 70, 225.		28
Pipestem, Summers	Q 11	Hinton, 12		47
Pisgah, Preston	F 16	Morgantown, 8, 223		15
Plant (3 miles [illegible]) Lewis		Weston, 8		×
Pleasantcreek, (r. f. d. from Philippi) Barbour	J 16	Webster, 8		×
Pleasantdale, Hampshire	H 20	Romney, 8		20
Pleasanthill, Preston				×
Pleasant Retreat, Clay				22
Pleasantrun, Tucker				×
Pleasants, Pleasants				×
Pleasant Valley, Marion				[illegible]
Pleasant Valley, Ohio				[illegible]
Pleasantview, Jackson	J 8	70a		[illegible]
Pliny, Putnam	L 8	210a, 2[illegible]		×
Plum, (2½ miles e. of Hebron, H 11) Tyler		Ellensboro, 8	U. S	×
Plymouth, Putnam	[illegible] 7	38b, 210a, 212, 224	U. S	×
Poca, ● Putnam		[illegible]	U. S	248
Pocotaligo, Kanawha				5
Pohick, (mail to Briscoe) Wood				×
Point Mills, (mail to Valley Grove) Ohio				×
Point Pleasant, 1 bank, ● Mason	J 7	38a, 70a, 210a, 212, 214, 215, [illegible], 225, 229	Ad., U. S	934
Points, (2 miles n. of Higginsville, H 20) Hampshire		South Branch Depot, 8	U. S	17
Poland, (mail to [illegible]) Mineral				×
Polandale, (3 miles s. w. of Mineral Wells, H 9) Wood				×
Polard, Tyler				
Polks, (mail to [illegible]) Jackson				
Ponderosa, [illegible]		70		
Pondgap, Kanawha	M 10	Belva, 12.		
Pondlick, (4 miles [illegible]mond, K 6) Mason		Ben Lomond		
Pool, Nicholas	M 12	Hawksnest, 1[illegible]		
Poor Branch, (mail [illegible]dale) Wayne				
Poplar, Logan				
Poplar, (mail [illegible]) Webster				
Poppa, Wayne				
Port[illegible]				
[illegible] (mail to Parsons) Tucker	J 16	140a		
[illegible] (mail to Jarrett) Kanawha	L 10	11.		
Porters Falls, Wetzel	G 12	149.		
Portersville, Lincoln	M 6	Milton, 1[illegible]		
Portland, (mail [illegible]) Jackson		70a		
Potomac, Ohio	D 13	Valley Grove, 8		
Potomac, (mail to Rawlings, Md.) Mineral				
[illegible] n. w. of Valley [illegible] Marion				
Powellton, ● Fayette				
Powellton Station, (mail to Powellton) Fayette				
Powers, Wood				
Powhatan, ● McDowell				
Powhatan, (mail to Cresap) Marshall				
Pratt, (3½ miles s. [illegible] K 10) Roane				
Preston, (R. R. [illegible] *Branch*) Wayne				
Prestonia, (3 miles s. of Centralia, K 13) Webster				
Price, (mail to Adolph) Randolph	K 15	5		
Pride, (3 miles n. of Concord Church, Q 11) Mercer				
Priestly, (4 miles w. of Rom[illegible], M 8) Lincoln		Springhill, 12, 54		
Prince, ● Fayette				
Princeton, 1 bank, ● Mercer	Q 1[illegible]			
Pritchard, (2½ miles e. of Pullman, I 11) Ritchie		Harrisville, 80		
Procious, Clay	K 10	*Clay Station*, 11		
Proctor, ● Wetzel	[illegible] 2	70a, 210a, 215, 224, 225		
Progress, (2½ miles s. [illegible] of German, J 12) Braxton		Sutton, 8	U. S	
Prospect Valley, Harrison	H 14	Lumberport, 8		
Prosperity, Raleigh	O 10	Prince, 12		
Providence, Jackson	K 7	Jackson, 8, 125.		
Pruntytown, ● Taylor	H 15	Grafton, 8		
Pugh, Webster	K 13	*Holly River*		
Pullman, ● Ritchie	I 11	Harrisville, 80.		
Purgitsville, (3½ miles n. [illegible] of Glebe, H 20) ● Hampshire		Romney, 8		
Pursley, Tyler		[illegible]tersville.		
Q				
Queen City, (mail to Raymond City) Putnam	L 8	38b, 210a, 212, 224		
Queens, Upshur	K 15	Buckhannon, 8.		
Queens Ridge, Wayne	N 6	Dunlow, 60		
Queens Shoals, (mail to Clendenin) Kanawha	L 10	11		
Quiet Dell, Harrison	I 14	Clarksburg, 8		
Quigley, (mail to Harpers Ferry) Jefferson				
Quinnimont, ● Fayette				
R				
[illegible]	N	[illegible]		12[illegible]
Racine, (mail to Chilton) Kanawha	N	[illegible]		×
[illegible]		[illegible]		×
[illegible]		[illegible]		×
[illegible] Wayne	N	[illegible]		×
Ragland, Mingo		[illegible]		×
Rainey, (mail [illegible]) Kanawha	M	[illegible]		×
Rand, (mail to Clendenin) Clay	L 10	[illegible]		×
Randall, Monongalia	F 15	[illegible]		44
Ranger, Lincoln		[illegible]		×
Ransom, (mail to Procious) Clay	K	[illegible]		×
Ravenrock, ● Pleasants	H 11	[illegible]		29
Ravens Eye, Fayette	N 11	[illegible]		21
Ravenswood, 2 banks, ● Jackson	J 8	70 [illegible]		[illegible]
Rawl, (mail to Williamson) Mingo	P 6	60g		×
Rawn, (mail to Institute) Kanawha	L 8	38b		×
Raymond City, ● Putnam	L 8	38 [illegible]		256
Read, (mail to Elkins) Randolph	J 16	140a		×
Reader, Wetzel	G 1[illegible]	New Martinsville, 70, 225.		×
Redbird, (2½ miles s. w. of Vista, H 9) Raleigh		Macdonald, 12		×
Redcreek, Tucker		Davis, 9½, 140, 164		23
Redhill, (4 miles [illegible] N 9) Wood		Parkersburg, 8, 9, 70, 225	Ad., U. S	×
Redhouse Shoals, ● [illegible]		38b, 210a, 212, 224	U. S	153
Redknob, Roane		Jackson, 8, 125		×
Redmud, Mason		See Point Plea[illegible]		×
Red Oak Ridge, (mail to [illegible]burg) Mercer	R 10	Bluefield, 60	Sou	×
Red Run, (mail to Hendricks) Tucker		[illegible]		×
Redstar, (r. f. d. from Thurmond) ● Fayette	N	[illegible]		233
Red Sulphursprings, ● Monroe		[illegible]		69
Reeder, Wetzel		[illegible]		216
Reedsville, Preston		[illegible]		26
Reedy, ● Roane		[illegible]		300
Reedyripple, (R. R. name *Palestine*) Wirt	I 10	56½, 220		200
Reedyville, Roane		[illegible]ncer, 70.		16
Reeses Mill, Mineral		[illegible]eyser, 8, 140		×
Reid, (3½ miles s. of Guyandotte, L 6) Cabell		Guyandotte, 12, 70, 214, 225	Ad	8
[illegible]	L 13	*Holly River*, 53.		×
Rena, (5½ miles s. [illegible] L 7) Putnam		Red House Shoals, 38	U. S	×
Rend, (1½ mile e. of Oakhill, N 10) Fayette		Thurmond, 12	Ad	×
Renick, (P. O. [illegible] Spring [illegible])		[illegible]		×
Renicks Valley, Greenbrier	N 14	[illegible]		×

Ad., Adams Ex. Sou., Southern Ex. U S., United States Ex. W., F. & Co., Wells, Fargo & Co. Ex.

INDEX OF MAPS.

PAGE.
Abyssinia.....610
Afghanistan...593
Africa.....544
Alabama.....312
Alaska Ty.....418
Alberta.....468
Algeria.....607
Andorra.....570
Arabia.....510
Argentine.....568
Arizona Ty....370
Arkansas.....338
Armenia.....598
Asia.....540
Assiniboia.....468
Athabasca.....468
Atlantic Ocean.558
Australia.....550
Austria-Hungary....578
Bahamas.....526
Baluchistan....593
Barbadoes Is...551
Belgium.....579
Bermudas.....566
Bhotan.....597
Bokhara.....593
Bolivia.....560
Borneo.....606
Bosnia.....578
Bourbon Is....551
Brazil.....564
British Col.....472
British Guiana.557
British Honduras...522
Bulgaria.....590
California..378-386
Canada.....514
Cape Colony...608
Central Africa.604
Central Am....522
Ceylon.....597
Chile.....568
China.....596
Cochin-China. 540
Colombia.....556
Colorado.....204
Congo Free State.....604
Connecticut... 27
Corsica.....571
Costa Rica.....523
Crete.....591
Cuba.....482
Cyprus.....591
Delaware..... 85
Denmark.....582
District of Columbia.... 84
Dutch Guiana .557
Eas'n Roumelia590
East Indies....600
Ecuador.....556
Egypt.....610
England.....572
Europe.....536
Faroer Is.....583
Fiji Is.....551
Florida.....300
France.....567
Franklin.....514
French Guiana.557
French Indo-China.....540
Georgia.....294
Germany.....588
Gibraltar.....570
Great Britain...572
Greece.....575
Greenland.....583
Guatemala.....522
Haiti.....527
Hawaii.....422
Herzegovina...578
Honduras.....523
Iceland.....583
Idaho.....404
Illinois.....158
India.....507
Indiana.....146
Indian Ty.....362
Iowa.....168
Ireland.....580
Italy.....571
Jamaica.....530
Japan.....596
Java.....602
Kansas.....190
Keewatin.....514
Kentucky..246-258
Khiva.....593
Korea.....596
Labrador.....432
Liberia.....544
Louisiana.....328
Loyalty Is.....551
Luxemburg.....579
Mackenzie.....514
Madagascar.....548
Madeira Is.....551
Maine..... 10
Maltese Is.....551
Malta.....551
Manitoba.....464
Maryland..... 84
Massachusetts.. 22
Mauritius Is...551
Mexico.....478
Michigan.....136
Minnesota.....224
Mississippi....320
Missouri.....180
Monaco.....567
Montana.....392
Montenegro....590
Morocco.....607
Natal.....608
Nebraska.....196
Nepal.....597
Netherlands....579
Nevada.....374-382
New Brunswick444
New Caledonia Is.551
Newfoundland.432
New Guinea....619
New Hampshire 14
New Jersey.... 76
New Mex. Ty..366

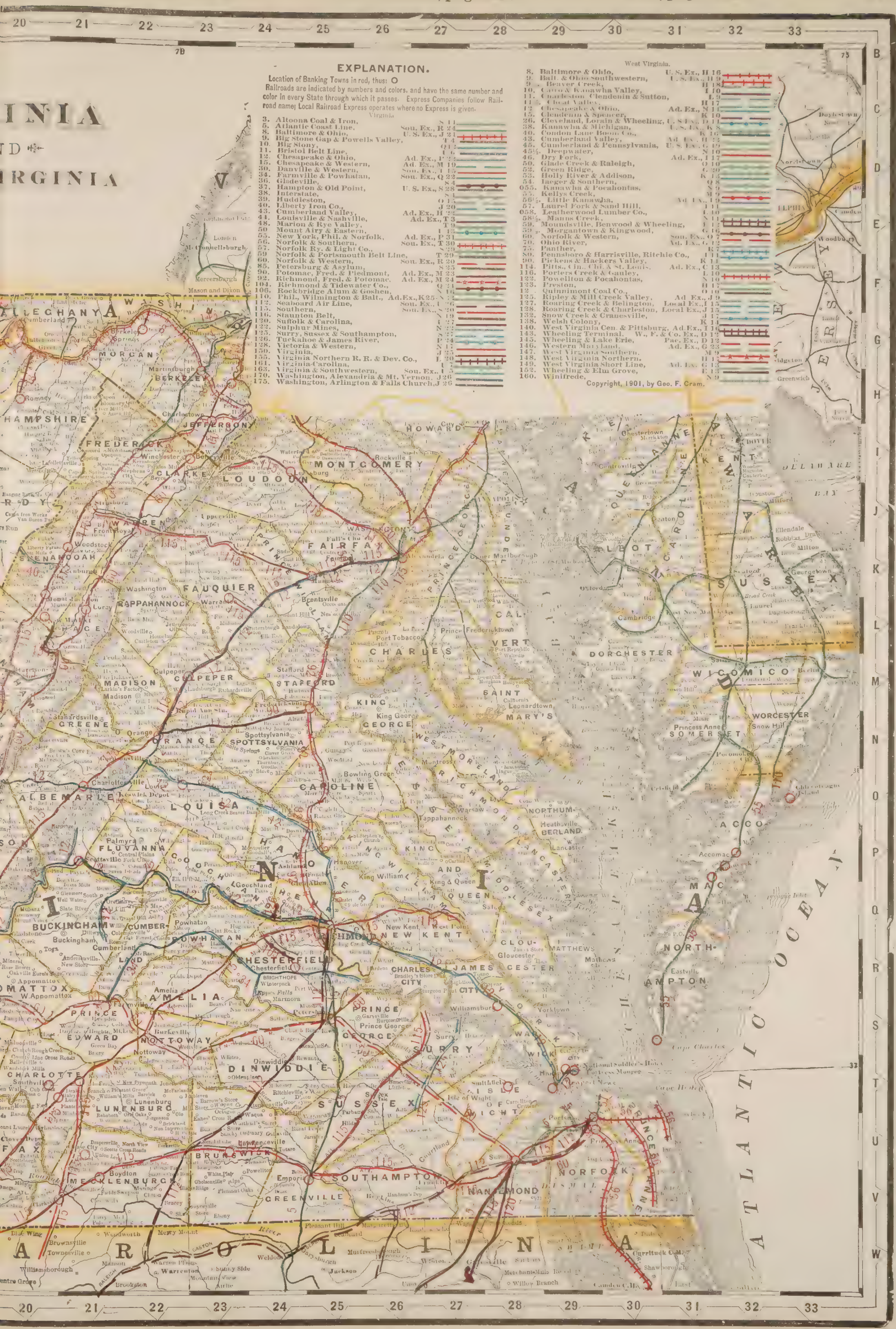

New South Wales.....612
New York....32-44
New Zealand..620
Nicaragua.....523
N. America....514
N. Carolina.268-280
N. Dakota.....228
Norway..... 586
NovaScotia.436-444
Ohio 124
Oklahoma Ty..362
Ontario....456-460
Orange Free State.....608
Oregon.....414
Pacific Islands..562
Palestine.....603
Paraguay.....565
Pennsylvania.58-70
Persia.....599
Peru.....560
Philippine Isl..428
Porto Rico.....424
Portugal.....570
Prince Edward Island... 436-444
Quebec.....450
Queensland....615
Rhode Island.. 23
Roumania.....590
Russia in Asia.592
Russia in Europe.....587
Sahara.....544
Salvador.....552
San Marino....571
Santo Domingo.527
Sardinia.....574
Saskatchewan..468
Scotland.....576
Servia.....590
Siam.....540
Siberia.....540
Sierra Leone...544
Sikkim.....597
South Africa..608
South African Republic....608
S. America.....535
South Australia.618
S. Carolina.268-280
S. Dakota.....234
Spain..... 57
Sudan..... 604
Sumatra.....602
Sweden.....586
Switzerland....584
Tahiti.....551
Tasmania.....611
Tennessee..246-258
Texas.....344-356
Thessaly.....551
Tripoli.....544
Tunis.....6
Turkestan.....593
Turkey in Asia.598
Turkey in Europe.....590
Ungava.....514
United States..518
Uruguay.....568
Utah.....367
Venezuela.....550
Vermont..... 11
Victoria.....616
Virginia.....98-110
Wales.....572
Washington ...410
W. Australia...614
West Indies....552
W. Virginia.98-110
Wisconsin.... 214
World 548
Wyoming.....400
Yellowstone National Park..402
Yukon.....418

Index of Cities.

PAGE.
Allegheny.....500
Atlanta.....534
Baltimore.....404
Birmingham.....535
Boston.....481
Brooklyn.....490
Buffalo.....492
Charleston.....533
Chicago.....508
Cincinnati.....503
Cleveland.....499
Columbus.....502
Council Bluffs..512
Dallas.....542
Denver.....516
Detroit.....504
Duluth.....521
Greater New York...491
Havana.....527
Honolulu.....422
Indianapolis...507
Kansas City....511
Louisville.....528
Memphis.....529
Milwaukee....517
Minneapolis...524
Montreal.....430
Nashville.....532
New Haven....487
New Orleans...539
New York.....488
Omaha.....513
Philadelphia...496
Pittsburg.....500
Providence....486
Quebec.....426
Richmond.....498
St. Louis.....510
St. Paul.....525
San Francisco..543
Seattle.....546
Superior.....520
Tacoma.....547
Toledo.....506
Toronto.....466
Washington...495
West Superior.520

Town. County.	Index.	Railway, or, if not on a Railroad, nearest station.	Ex.	Pop.
Renius, (2 miles n. e. of Belleville, I 8) Wood		Belleville, 70, 225	Ad	6
Replete, Webster	K 13	*Holly River*, 53		×
Revel, (3 miles n. w. of Glenville, J 1[illegible]) Gilmer		Glenville, 70	Ad	×
Revere, (3 miles n. of Nobe, J 11) Gilmer		Harrisville, 80		×
Rex, (4 miles s. w. of Winfield, L 8) Putnam		Redhouse Shoals, 38	Ad	×
Rexrode, Pendleton				×
Reynoldsville, (4½ miles e. of Cherry Camp, H 13) Harrison		Cherry Camp, 8	U. S	×
Rice, Wayne	M 5	Dickson, 60	Sou	×
Rich, (9 miles s. e. of Logan, O 7) Logan		Dingess, 60	Sou	×
Richardson, Calhoun	J 10	Spencer, 70	Ad	28
Rich Creek, (mail to Man) Logan	P 7	Wharncliffe, 60	□ Sou	×
Rich Creek, (mail to Clendenin) Kanawha		11		×
Rich Ford, (mail to Hendricks) Tucker	I 17	46	□ Ad	×
Richlands, Greenbrier	O 13	Ronceverte, 12	Ad	×
Rich Mountain (4½ miles s. e. of Alpena, J 16) Randolph		Elkins, 140	Ad	×
Richwood, Nicholas	M 13	8o	□ U. S	24
Ridersville, Morgan	G 22	Berkeley Springs, 8	U. S	79
Ridge, Morgan	[illegible]	Pawpaw, 8	U. S	×
[illegible]		Uffington, 8	U. S	×
[illegible] Mineral		140a	Ad	258
[illegible] Mineral	H 9	Keyser, 8, 140	Ad, U. S	16
Ridgeway, (2¾ miles s. of Bunker Hill, H 22) Berkeley		48	Ad	×
Riffe, (mail to Stockyard) Summers		12a	□ Ad	×
Riggs, (mail to Terra Alta) Preston		8f	□ U. S	×
Rilta, (4 miles s. of Arnoldsburg, J 11) Calhoun		Spencer, 70	□ Ad	×
Rinard, (mail to Terra Alta) Preston	G 17	8f, 130	□ U. S	×
Ringgold, (8 miles s. e. of Uffington, G 15) Monongalia		Uffington, 8	U. S	×
Rio, Hampshire	I 20	Romney, 8	U. S	×
Ripley, [illegible] ● Jackson	I 8	⊙ 125	Ad	579
[illegible] ● Jefferson	I 2[illegible]	⊙ 60a	Sou	237
[illegible]	J [illegible]	[illegible]	□ U. S	×
Ritter, (4 miles w. of Roderfield, Q 8) McDowell		60e	□ Sou	36
Riverdale, (mail to Shinnston) Harrison		8w	□ U. S	×
Riverside, (mail to Duhring) Mercer		Duhring, 60	□ Sou	×
Riverside, (mail to Benwood) Ohio		70a, 114c	□ Ad	×
Riverside, Kanawha	L 8	38b, 212, 218	□ U. S	384
Riverside, (mail to Riverside) Putnam		Riverside, 38	□ U. S	×
Riverside Furnace, (mail to Benwood) Marshall		8g	□ U. S	×
Riverton, Pendleton	K 17	Horton, 46	Ad	18
River View, (mail to Benwood) Marshall		8g	□ U. S	×
Riverview, (mail to Thurmond) Fayette	O 11	Thurmond, 12	Ad	×
Rivesville, ● Marion	G 16	8l	□ U. S	164
Roach, Cabell		Barboursville, 12	Ad	×
[illegible]ke, ● Lewis	J 13	⊙ 8o	U. S	47
Roaring Creek Junction, (mail to Harding) Randolph	J 15	⊙ 127, 128, 140d	Ad	×
Roberts, Doddridge	H 12	Salem, 8	U. S	23
Robertsburg, (mail to Arbuckle) Mason		38b	□ U. S	×
Robertsburg, Putnam				×
Robinsons Mill, ● Wetzel	G 13	Mannington, 8	U. S	83
Robson, Fayette	N 10	45½		26
Rock, Mercer	Q 10	Duhring, 60	□ Sou	53
Rockcamp, ● Monroe	Q 12	Alderson, 12	Ad	47
Rockcastle, Jackson	K 8	Arbuckle, 38	U. S	32
Rockcave, ● Upshur	K 14	Alton, 8	U. S	144
Rockford, Harrison	I 14	Lostcreek, 8	U. S	163
Rockgap, Morgan	G 22	Berkeley Springs, 8	U. S	×
Rockland, (5 miles e. of Lost River, J 19) Hardy		Romney, 8	U. S	×
Rockland, (mail to Ronceverte) Greenbrier		12a	□ Ad	×
Rocklick, Marshall	F 13	Cameron, 8	U. S	39
Rockoak, (4 miles s. e. of Kirby, H 20) Hardy		Romney, 8	U. S	67
Rockport, Wood	[illegible] 9	Kanawha Sta., 8	□ U. S	218
Rock Run, (mail to Smithton) Doddridge		[illegible]	U. S	×
Rocksdale, Calhoun	J 10	Spencer, 70	□ Ad	×
Rockview, Wyoming	P 9	Keystone, 60	Sou	22
Rockville, Preston	G 13	Kingwood, 148		20
Ro[illegible]ells Run, (mail to Orleans Cross Roads) Morgan		8a	□ U. S	×
Ro[illegible], Kanawha	L 8	Mound, 38	□ U. S	×
R[illegible]ale, (mail to Moscow) Hampshire		114b	□ Ad	×
Rodamers, Preston	H 17	8f	□ U. S	39
Roderfield, McDowell	Q 28	⊙ 60c	Sou	×
Roe, Kanawha	M 9	38b, 212, 218	□ U. S	×
Rohr, (5 miles s. e. of Dellslow, G 15) Preston		Morgantown, 223	U. S	×
Rohrbough, (mail to Weston) Lewis		8o	□ U. S	×
Rolfe, (mail to Gillam) McDowell		60f	□ Sou	×
Rollins, Mason	J 7	Leon, 38	U. S	×
Rollyson, (mail to Heaters) Braxton		8o	□ U. S	×
Rome, Kanawha	M 8	Springhill, 12, 54	Ad	×
Romines Mills, Harrison	I 14	Lostcreek, 8	U. S	121
Romney, 1 bank, ● Hampshire	H 20	⊙ 8d	U. S	580
Romont, (4 miles n. of Ansted, N 11) Fayette		Ansted, 12	Ad	×
Ronceverte, 1 bank, ● Greenbrier	P 13	12	Ad	[illegible]
Ro[illegible], ([illegible] of Drybranch, N 9) Kanawha		Coalburg 12	□ Ad	13
Roneyspoint, ● Ohio	D 13	8m	□ U. S	26
Rosbysrock, ● Marshall	F 12	⊙ 8g	U. S	79
Rosedale, Braxton	K 11	Sutton, 8	U. S	47
Roseville, (5 miles e. of Clearcreek, O 10) Fayette		Macdonald, 12	Ad	×
Rosina, (3½ miles e. of Gazil, L 10) Kanawha		See Charleston		×
Ross, Wetzel	H 12	New Martinsville, 70, 225	Ad	×
Round Bottom, (P. O. name Thompson) Marshall	E 12	70a, 210a, 215, 224, 228, 236	□ Ad	×
Roundbottom, Wayne	M 5	Wayne, 60	Sou	78
Roundknob, Putnam	K 8	Buffalo, 38	U. S	×
Roundtop, (mail to Hancock) Morgan	F 22	8a	□ U. S	×
Rover, (2 miles w. of Reedy Ripple, J 9) Wirt		Reedy Ripple, 56½	Ad	×
Rowlesburg, ● Preston	H 16	⊙ 8f, 11½, 14, 179	U. S	652
Roxalana, Roane	K 10	*Hurricane*, 15		×
Roxie, Raleigh	O 10	Prince, 12	Ad	×
Roy, Roane	K 10	Spencer, 70	Ad	×
Ruckman, Hampshire	H 20	Romney, 8	U. S	×
Ruddle, Pendleton	K 18	Horton, 46	Ad	33
Ruffners Camp, (mail to Pleasant Retreat) Clay	L 10	116		×
Ruly Siding, (mail to West Union) Doddridge		8i	□ U. S	×
Rupert, (3½ miles s. e. of Coggins, O 12) Greenbrier		Alderson, 12	Ad	54
Ruraldale, Upshur	J 14	Weston, 8	□ U. S	×
Rushrun ● Fayette	N 11	12b	□ Ad	342
Rushville, (mail to Roanoke) Lewis	J 13	Roanoke, 8	U. S	×
Rushville, (3 miles e. of Buffalolick, K 10) Roane		Spencer, 70	Ad	×
Rusk, Ritchie	I 10	Petroleum, 8	U. S	17
Russell Siding, (P. O. name Scrafford) Monongalia		8l	□ U. S	×
Russellville, Fayette	O 11	Sewell, 12	Ad	58
Ruse, (mail to Sattes) Kanawha		38b	□ U. S	×
Russett, Calhoun		Sutton, 8	U. S	×
Rust, (mail to Lockseven) Putnam		38b	□ U. S	×
Ruth, (6½ miles w. of Charleston, M 9) Kanawha		See Charleston		21
Rutherford, ● Ritchie	I 10	10	□ U. S	297
Ryan, (2 miles s. w. of Countsville, K 10) Roane		Walton, 15		×
Rye, (4 miles e. of Parkersburg, H 9) Wood		See Parkersburg		×
Rymer, Marion	H 13	Mannington, 8	U. S	86
S				
Sago, Upshur	J 14	8p	□ U. S	18
Saint Albans, ● Kanawha	L 8	⊙ 12g, 166, 210a, 212, 224, 229	Ad	816
Saint Clair, (mail to Eagle) Fayette		12b	□ Ad	×
Saint Clara, Doddridge	I 12	Weston, 8	□ U. S	142
Saint Cloud, Monongalia	F 13	Burton, 8	U. S	29
Saint Cloud, (mail to Huntington) Wayne		225		×
Saint George, ● Tucker	I 16	Parsons, 140	Ad	152
Saint Joseph, ● Marshall	F 12	Bellton, 8	U. S	×
Saint Leo, (2½ miles s. w. of Wadestown, F 14) Monongalia		Burton, 8	U. S	18
Saint Marys, 1 bank, ● Pleasants	H 10	⊙ 70a, 210a, 215, 221, 224, 225, 228, 229, 230	Ad	825
Salama, (1½ miles s. of Eureka, G 8) Pleasants		⊙ 70a, 210a, 215, 224, 228, 230	Ad	×
Salem, 1 bank, ● Harrison	H 13	⊙ 8i	U. S	746
Saltlick Bridge, Braxton	K 13	Heaters, 8	□ U. S	×
Salt Lick Falls, (mail to Rodamers) Preston		8f	□ U. S	×
Salt Rock, Cabell	L 7	Ona, 12	Ad	×
Salt Sulphur Springs, ● Monroe	Q 12	Lowell, 12	Ad	74
Samaria, Marion	H 15	Fairmont, 8	U. S	×
Samp, (6¼ miles e. of Bergoo, L 14) Webster		Pickens, 8, 90, 174	U. S	×
Samples, (mail to Pleasant Retreat) Clay		116		×
Sancho, (5 miles s. of Middlebourne, G 12) Tyler		Sistersville, 70, 225	Ad	×
Sanders, (4¼ miles w. of Oceana, P 8) Wyoming		Keystone, 60	Sou	×
Sandfork, (3 miles n. w. of Stouts Mill, J 13) Gilmer		Burnsville, 8	U. S	33
Sandhill, Marshall	D 13	Elmgrove, 8, [illegible]	U. S	20
Sand Lick, (mail to Eatons) Wood		57a, b		×
Sandrun, Upshur	J 15	Buckhannon, 8	U. S	32
Sandstone, (P. O. name New Richmond) Summers	P 11	⊙ 12b	Ad	75
Sandswitch, (mail to Nuzum) Marion		8g	□ U. S	×
Sandusky, Tyler	G 12	New Martinsville, 70, 225	Ad	29
Sandy, (3 miles s. of Jakes Run, F 14) Monongalia		Morgantown, 8, 223	U. S	×
Sandy, (mail to Cecil) Barbour		8k	□ U. S	×
Sandy Bend, (mail to Lee) Wirt	I 10	56½	Ad	×
Sandy Creek, (mail to Cecil) Taylor		8k	□ U. S	×
Sandy Huff, (2¼ miles e. of Iaeger, G 8) McDowell		60c	□ Sou	54
Sandy Summit, (mail to Liverpool) Roane		[illegible]	Ad	×
Sandyville, ● Jackson	J 8	[illegible]	Ad	227
Sang Kiln, (mail to Dingess) Mingo		60g	□ Sou	×
Sanoma, (2 miles s. of Burning Springs, J 10) Wirt		56½, 220	□ Ad	×
Santifee, (2 miles n. e. of Clayton, P 12) Summers		Alderson, 12	Ad	×
Sarah, Cabell	[illegible]	Barboursville, [illegible]	[illegible]	555
Sardis, Harrison	H [illegible]	70a	[illegible]	[illegible]
Sassafras, (5 miles w. of [illegible]) Mason		Letart, 70, 225	[illegible]	×
Sattes, Kanawha	L 8	⊙ 38b, 210a, 212, 224	[illegible]	×
Saulsbury, Wood	I 9	Davisville, 8	[illegible]	×
Saulsville, Wyoming	P 9	Keystone, 60	Sou	25
Savage, (1½ miles w. of Piedmont, G 9) Mineral		Piedmont, 8, 45	Ad, U. S	×
Savannah, Greenbrier	O 13	Ronceverte, 12	Ad	×
Saxon, (5 miles n. w. of Marshes, O 9) Raleigh		Macdonald, 12	Ad	×
Scarbro, (r. f. d. from Thurmond) ● Fayette		Glenjean, 12	Ad	×
Scary, (R. R. name *Lewis*) Putnam	[illegible]	[illegible]	Ad	×
Scaryville, (mail to Scary) Putnam		[illegible]		×
Scary Station, (mail to [illegible]) Kanawha		[illegible]		[illegible]
Schell, Mineral	H [illegible]	[illegible]		
Schilling, Roane	K 10	Spencer, 70	Ad	
Schoolhouse, Jackson	J 8	70a, 210a, 212 215, 224	Ad	[illegible]
Schultz, Pleasants	H 10	Salama, 70	Ad	[illegible]
Scotia, (mail to Talcott) Summers	P 12	Talcott, 12	Ad	
Scott, (R. R. name *[illegible]*) Wood	H 8	⊙ 70a	Ad	[illegible]
Scottdale, (2 miles n. e. of Catawba, G 14; R. R. name *Murray*) Marion		8l	U. S	
Scott Depot, Putnam	L 8	12g	Ad	
Scrafford, (2 miles s. of Morgantown, G 15, R. R. name *Russell Siding*) Monongalia		8l	□ U. S	[illegible]
Seaman, (2½ miles s. w. of Reedy, I 9) Roane		[illegible]	Ad	[illegible]
Secondcreek, Monroe	P [illegible]	R[illegible]	Ad	[illegible]
Sedalia, Doddridge	H [illegible]	[illegible]	U. S	1
Sedan, Hampshire	I [illegible]	[illegible]	U. S	[illegible]
Seebert, (mail to Millpoint) Pocahontas	N 11	12m	Ad	×
Seemly, Grant	J 18	Harman, [illegible]	Ad	×
Selbyville, (R. R. name *Newton*) Upshur	K [illegible]	[illegible]	U. S	
Selden, (mail to [illegible]) [illegible]		[illegible]	Ad	×
Sell, Preston	H [illegible]	[illegible]	U. S	×
Selman, (mail to [illegible]) Pleasants		[illegible]	Ad	×
Seneca, Monongalia		[illegible]		[illegible]23
Seng, Logan	O [illegible]	Wharncliffe, 60	Sou	8
Serena, Clay	M 10	*Clay Sta.*, 11		29
Servia, Braxton	K 11	Sutton, 8	U. S	33
Seth, Boone		*Racine*, 147		17
Sevenpines, Marion	G 13	Mannington, 8	U. S	×
Sewell, ● Fayette	N 11	⊙ 12b 58½	Ad	553
Seymour, (P. O. name Horner) Lewis		[illegible]	U. S	×
Seymour, (P. O. name Cedar [illegible]) Mineral		[illegible]	Ad	×
Seymourville, Grant		Davis, [illegible]	Ad	39
Shad, (4 miles n. e. of Walton, K 10) Roane		Walton, 15		[illegible]
Shadyspring, Raleigh	P 11	Quinnimont, [illegible]	Ad	33
Shafer, (r. f. d. from Mannington) Marion		Mannington, 8	U. S	×
Shaffers Siding, (mail to Rowlesburg) Preston		8f	□ U. S	×
Shafter, (9 miles s. w. of Hopeville, J 18) Pendleton		Davis, 9½, 140, 164	Ad	×
Shamblings Mills, Roane	K 10	Spencer, 70	Ad	38
Shanghai, Berkeley	H 22	Inwood, 43	Ad	14
Shanks, (4 miles w. of Augusta, H 20) Hampshire		Romney, 8	U. S	×
Shannon, (2½ miles s. w. of West Liberty, D 13) Ohio		Short Creek, 114	Ad	
Sharon, Webster	K 13	*Holly River*, 53		
Shaw, Mineral	H 18	140	Ad	[illegible]
Shawnee, (3 miles s. e. of Grape Island, H 11) Pleasants		Grape Island, [illegible]	Ad	[illegible]
Shelley, Clay	K 11	⊙ 15		[illegible]
Shelly Junction, (mail to Procious) Clay		[illegible]		
Shelton, (5 miles n. e. of Pleasant Retreat, K 10) Clay		Pleasant Retreat		[illegible]
Shenandoah, (mail to Harpers Ferry) Jefferson		[illegible]	U. S	
Shenandoah Junction ● Jefferson	H 2[illegible]	[illegible]	Sou, U. S	[illegible]
Sh[illegible], ● Jefferson	H [illegible]	60[illegible]	Sou	[illegible]
Sheppard, (2 miles s.e. of Matewan, P 6, R. R. name *Logan Branch Junction*) Mingo		[illegible]		
Sheridan, Lincoln	M [illegible]	Ona, 12	Ad	[illegible]
Sherman, Jackson	J 8	70a, 210a, 212, 215, 224	Ad	[illegible]
Sherrard, Marshall	D 13	McMechen, 8, 59	U. S	12
Sherwood Switch, (mail to Davisville) Wood		8i	□ U. S	×
Shiloh, Tyler	G 11	Sistersville, 70, 125	Ad	[illegible]
Shinnston, 1 bank, ● Harrison	H 14	⊙ 8w	U. S	[illegible]
Shirley, ● Tyler	H 12	⊙ Sistersville, 70, 225	Ad	[illegible]
Shoals, ● Wayne	M 5	60g	□ Sou	[illegible]
Shock, Braxton	K 12	Sutton, 8	U. S	
Shops, (3 miles n. e. of Midway, K 8) Putnam		Red House Shoals, 38	U. S	
Shortcreek, Brooke	C 13	14c, 210a, 221, 224, 228, 229	□ Ad	
Shrewsbury, Kanawha	M 9	38b, 212, 218	U. S	[illegible]
Shryock, Greenbrier	N 11	White Sulphur Springs, 12	Ad	[illegible]
Siberia, (3 miles n. w. of [illegible]meet, Q 10) Mercer		Duhring, 60	Sou	[illegible]
Sidney, (R. R. name *Coleman*) Wayne	P 6	60g	□ Sou	
Sigman, (2 miles n. e. of Paradise, K 8) Putnam		Red House Shoals, 38	U. S	35
Siloam, Mason	K 7	Debby, 38	U. S	
Silverhill, Wetzel	F 12	Bellton, 8	U. S	[illegible]
Silver Run, (mail to Cairo) Ritchie	I 10	8i	□ U. S	
Silverton, Jackson	J 8	70b	Ad	[illegible]
Simmons, (mail to Freemans) Mercer	Q 10	60e	Sou	
Simoda, (4 miles w. of Riverton, K 17) Pendleton		Horton, 46	Ad	
Simons, Barbour	I 14	Philippi, 8	U. S	[illegible]
Simpson, ● Taylor	H 14	8i	U. S	[illegible]
Sincerity, (2 miles n. e. of Lowman, G 13) Wetzel		Glover Gap, 8	U. S	[illegible]
Sinclair, Preston	H 16	Tunnelton, 8, 148	U. S	29
Sinks Grove, ● Monroe	P 13	Fort Spring, 12	Ad	[illegible]
Sioto, (6 miles w. of Rome, M 8) Lincoln		Springhill, 12, 54	Ad	[illegible]
Sir Johns Run, Morgan	G 22	⊙ 8a	U. S	52
Sissonville, Kanawha	L 9	Mound, 38	U. S	89
Sistersville, 3 banks, ● Tyler	G 11	⊙ 70a, 210a, 215, 224, 225, 228, 230, 236	Ad	[illegible]
Sixmile, (5½ miles n. of Hewett, O 8) Boone		Marmet, 12, 147	Ad	[illegible]
Skelt, (9 miles n. w. of Addison, L 13) Webster		Addison, 53		
Skidmore, (mail to Junior) Barbour	J 15	127		
Skidmore, (4½ miles n. w. of Statts Mills, K 9) Jackson		Jackson, 8, 125	U. S	
Skull Run, (1 mile n. of Sherman, I 8) Jackson		70a, 210a, 212, 215, 224		[illegible]
Skyles, (5 miles n. w. of Boggs, L 13) Webster		Cowen, 8	U. S	
Slanesville, Hampshire	H 21	South Branch Depot, 8	U. S	[illegible]
Slate, Wood	I 9	56½, 220	□ Ad	[illegible]
Slaters, (mail to Claremont) Fayette		12b	Ad	
Sleepy Creek, (P. O. name Munson) Morgan	F 22	8a	U. S	[illegible]
Sleith, Braxton	K 11	Sutton, 8	U. S	
Stiger, (mail to Kanawha City) Kanawha	M [illegible]	[illegible]		
Sligo, (mail to Penrith) Hancock		[illegible]		
Sloan, (3 miles n. of Lowdell, I 9) Wood		Davisville, 8	U. S	[illegible]
Smith, (mail to Morgantown) Monongalia		[illegible]		
Smithfield, 1 bank, ● Wetzel	G [illegible]	[illegible]	Ad	
Smithton, (R.R. name *Smithburg*) ● Doddridge	H [illegible]	[illegible]	U. S	[illegible]
Smithville, ● Ritchie	I [illegible]	[illegible]		[illegible]
Smoot, (2½ miles s. of Meadowbluff, O 12) Greenbrier		Ronceverte, 12	Ad	[illegible]
Smoots, (mail to Kingwood) Preston		148		
Sniders, (mail to Kingwood) Preston		148		
[illegible] (miles [illegible] of Griffiths[illegible]) [illegible]		St. Albans, 12, 166	Ad	×
[illegible] (mail to [illegible]) [illegible]		[illegible]	Ad	×
Snow Hill, (mail to Charleston) Kanawha	M [illegible]	[illegible]	U. S	×
[illegible], Nicholas		[illegible]	Ad	×
[illegible], Mason		[illegible]	Sou	65
[illegible]		[illegible]	U. S	×
[illegible], (mail to [illegible])		[illegible]	U. S	×
[illegible], (mail to Wharncliffe) McDowell		60c	□ Sou	×
Southbranch Depot, (R. R. name [illegible]) Hampshire		[illegible]	U. S	11
South Cresaps, (mail to Cresap) Marshall		[illegible]	□ Ad	×
South Elkins, Randolph				206
South Millcreek, Pendleton	K [illegible]	[illegible]	Ad	×
South Morgantown, Monongalia				405
South Parkersburg, (mail to Parkersburg) Wood	H 9	56½, 220	□ Ad	×
South Penn Siding, [illegible]		[illegible]		×
[illegible]		12g, 38b	□ Ad., U. S	×
[illegible]		210a, 212, 224		18
[illegible]		Belva, 12		×
Spanishburg, Mercer	Q 10	Duhring, 60		15
Spaulding, Mingo	O 6	Breeding, 60		21
Speed, Roane	K 9	Spencer, 70		27
Spencer, 2 banks, ● Roane	K 10	70a		737
Spies, Randolph		8p		×
Spilman, (1 mile s. w. of West Columbia, J 7) Mason		70a, 210a, 212, 215, 224		250
Springcreek, Greenbrier	O 14	12m		×
Springdale, Fayette	O 12	Sewell, 12		5
Springfield, ● Hampshire	G 20	8d		143
Springgap, (4½ miles e. of Higginsville, H 20) Hampshire		South Branch Depot, [illegible]		×
Springgarden, (R. R. name *Tater Run*) Roane	K 10	Clendenin, 11, 15		×
Springhill, ● Kanawha	M 8	12g, 54, 210a, 212, [illegible]		73
Springmills, (r. f. d. from Hedgesville) Berkeley	G 23	North Mountain, 8	U. S	×
Spring Run, (mail to [illegible]) Pleasants	H 10	70a		×
Spruce Creek, ([illegible]bury) Mingo		60g		×
Spurlockville, Lincoln	M 7	Milton, 12		8
Squirejim, McDowell	R 8	Welch, 60		23
Stafford, (4 miles s. e. of Edgarton, Q 6) Mingo		Edgerton, 60	□ Sou	
Stalnaker, (3 miles s. of Horner, I 14) Lewis		Horner, 8	□ U. S	
Standing Stone, (mail to Elizabeth) Wirt	I 10	56½	□ Ad	
Stanley, Ritchie	H 11	Tollgate, 8	U. S	
Star, (mail to Adolph) Randolph	K 15	5		
Staten, (4 miles n. w. of Stumptown, J 11) Calhoun		Sutton, 8	U. S	
Statler Run, (2½ miles n. e. of Center, F 15) ● Monongalia		Barrackville, 8		
Statts Mills, Jackson	K 9	Jackson, 8, 125		
Steel, (3 miles s. [illegible] spring, I 9) Wood		Davisville, 8	U. S	
Stella, (mail to [illegible]) Wirt		56½		
[illegible]				
[illegible] Boone	N 9	12k		×
Stewart, (mail to Newport) Wood	H 9	56½		×
Stewart, Doddridge	H 12	W. Union, 8		×
Stewart, (mail to Parkersburg) Wood				×
Stewarts [illegible]				×
[illegible]				29
Stillman, Upshur				×
Stillwell, (2½ miles [illegible] Murphytown, H 9) Wood		See Parkersburg		×
Stinson, (3¼ miles n. e. of Minnora, K 11) Calhoun		Spencer, 70		×
Stock, (mail to Belfont) Braxton	K 11	Sutton, 8		×
Stockerts, (3½ miles s. e. of Indiancamp, K 14) Upshur		Indiancamp, 8	□ U. S	×
Stockton, (3 miles w. of Beech Hill, I 7) Mason		[illegible]		×
[illegible]				×
[illegible], Summers				34
[illegible] *Mill Siding*, ([illegible] Rowlesburg) Preston				
Stonecliff, ● Fayette				
Stonecoal, Wayne	O 6	Wilsondale, [illegible]		
Stones, (mail to Morgantown) Monongalia		223		
Stones, (mail to Parkersburg) Wood		70a		
Stony, (7 miles s. e. of Romney, H 20) Hampshire		Romney, 8	U. S	
Stony River, (mail to Davis) Grant		56½		
Stotlers Crossroads, Morgan	G 22	Berkeley [illegible]		
Stouts Mills, Gilmer	[illegible]	Burnsville, 8		
Stover, (5 miles [illegible] I 17) Tucker		Gladwin, 46		
Strangecreek, Braxton		Sutton, 8		
Streeter, (4½ miles s. w. of Jumping Branch, P 11) Summers		Hinton, 12	Ad	×
Strohs Siding, (mail to Philippi) Barbour		8k	□ U. S	×
Stronds, Webster	M 13	Camden on Gauley, 8	U. S	×
Stumptown, Gilmer	J 11	Sutton, 8		56
Sturgiss, (mail to [illegible]) Monongalia		[illegible]		×
Sturms Mill, Marion		*Worthington Sta.*, 8		×
Sue, Greenbrier		White Sulphur Springs, 12		44
Sugarcamp, (1½ miles n. [illegible] New Milton, I 12) Doddridge		Salem, 8		×
Sugargrove, Pendleton	L [illegible]	[illegible]		
Sugar Valley, Pleasants	H 11	St. Marys, 70, 22[illegible]	Ad	
Sulphur, (3 miles s. of Elkgarden, H 18) Mineral		[illegible]		
Summers, (5 miles w. of [illegible] I 12) Doddridge		[illegible]		
Summersville, ● Nicholas		[illegible]		
Summit, (mail to Pleasant Retreat) Clay	L 10	116		
Summit, (mail to Pigeon) Roane	K 10	15		
Summit Point, ● Jefferson	H 23	[illegible]		
Sun, (r. f. d. from Thurmond) ● Fayette		Collinsville, 12		
Sunhill, Wyoming	[illegible]	Panther, 60, 172		
Sunnyside, 2 miles n. of Elmo, N 11) Fayette		12b		
Sunset, Pocahontas	M 15	Pickens, 8, 174		[illegible]
Sutherland, (9 miles w. of Kanawha City, M 8) Kanawha		Kanawha City, 54	A[illegible]	[illegible]
Sutton, 1 bank, ● Braxton	K [illegible]	⊙ 8o	U. S	[illegible]
Swamprun, Upshur				
Swann, Cabell	[illegible] 7	Milton, 12		
Swanpond, (r. f. d. from Martinsburg) Berkeley		Martinsburg, 8, 43		
Sweetland, Lincoln	M 7	Milton, 12		
Sweetsprings, ● Monroe		Ronceverte, 12		
Switch Back Junction, (mail to Maybeury) McDowell				
[illegible] (P. O. name [illegible]) Mineral		[illegible]		
Sycamore, Calhoun		Spencer, 70		
Sycamore Dale, Harrison		Clarksburg, 8		
Sycamore Junction, (mail to Pleasant Retreat) Clay		116		
T				
Tabbs, (mail to Martinsburg) Berkeley				
Tabler, (6 miles [illegible]ville) Berkeley		43	Ad	
Tablerock, Raleigh	[illegible]	Quinnimont, 12	Ad	
Tacy, Barbour	I 15	Nicklow, 8	U. S	
Talcott, ● Summers	P 12	12a	Ad	
Tallmansville, Upshur	J 14	Buckhannon, 8	□ U. S	
Tallyho, Wood	H 9	Parkersburg, 8, 9, 70, 225	Ad., U. S	
Tanner, Gilmer		Harrisville, 80		
Tappan, Taylor	H 14	Watson, 8		
Tariff, (3 miles s. e. of Roxalana, K 10) Roane		Spencer, 70	Ad	
Tate, Braxton	K 11	Sutton, 8	U. S	
Tater Run, (P. O. name Spring Garden) Roane	K 10	Clendenin, 11, 15		
Taylor, (mail to Romney) Hampshire	H 19	Romney, 8	U. S	
Teays, (R. R. name *Cades*) Putnam				
[illegible] Mason		38b, 210a, 212, 224		×
Tenmile, Upshur	K [illegible]	8p		×
Terminal Junction, (mail to Wheeling) Ohio			U. S	×
Terra Alta, 1 bank, ● Preston	H 17		U. S	616
Tesla, (6 miles s. of Sutton, K 12) Braxton				×
Texas, Tucker				×
Texel, Randolph				×
Textor Siding, (mail to [illegible]) Wood				×
[illegible], ● Mingo	P [illegible]			[illegible]12
Thacker Branch Junction, (mail to Thacker) Mingo				
Thoburn, Marion	H [illegible]	[illegible]		
Thomas, ● Tucker	I 17	⊙ 140a, b		2,1[illegible]
Thomasville, (mail to Mammoth) Kanawha	M 9			×
Thompson, (mail to Monongah) Marion		8w	□ U. S	×
Thompson, (R. R. name *Round Bottom*) Marshall	E 12	70a, 210a, 215, 224, 228, 236	□ Ad	10

W. Va. 7.

TOWN. COUNTY.	INDEX.	RAILWAY, or, (if not on a Railroad, nearest station.	EX.	POP.
Thomson, (mail to to Burnsville) Braxton		°	U. S	×
Thorn, (9 miles s. w. of Sugargrove, L 18) Pendleton		Horton, 46	Ad	×
Thornton, Taylor	H 15	8f	U. S	13
Three Churches, Hampshire	H 20	Romney, 8	U. S	×
Three Forks, Roane	J 9	70b	Ad	×
Thurmond, ● Fayette	N 10	12b, d	Ad	57
Tick Ridge, (mail to Ferguson) Wayne	N 6	Ferguson, 60	Sou	×
Tidewater, (mail to Vivian) McDowell	Q 9	60c	Sou	×
Tipton, Nicholas	M 11	Belva, 12	Ad	25
Tollgate, ● Ritchie	H 11	8i	U. S	53
Tomahawk, Berkeley	G 22	North Mountain, 8	U. S	15
Tom Branch, (mail to Centerbury) Mingo		60g	Sou	×
Toneys Fork, (mail to Oceana) Wyoming	P 8	Keystone, 60	Sou	×
Tooley, Wayne	M 6	Wayne, 60	Sou	×
Tophet, (2½ miles n. w. of Mercers Salt Works, R 11) Summers		Hinton, 12	Ad	40
Topins Grove, Jackson	I 8	Belleville, 70, 225	Ad	25
Top Mill, (mail to Wheeling) Ohio	D 13	114c	Ad	×
Top of Allegheny, Pocahontas	L 16	Pickens, 8, 90, 171	U. S	×
Tornado, Kanawha	M 8	St. Albans, 12, 166	Ad	×
Toson, (mail to Tylerscreek) Cabell		Ona, 12	Ad	×
Toudy Mines, (mail to Fleming) Wayne		60g	Sou	×
Townsend Mills, (mail to Glenville) Gilmer	J 12	Burnsville, 8	U. S	×
Trace, (mail to Burdett) Putnam	M 7	Hurricane, 12	Ad	×
Trace Forks, (mail to Echo) Wayne	N 5	Echo, 60	Sou	×
Tracy, (mail to Philippi) Barbour	I 15	Philippi, 8	U. S	×
Tram Siding, (mail to Dingess) Mingo		60g	Sou	×
Travellers Repose, Pocahontas	L 16	Beverly, 140	Ad	×
Tressel, Pendleton		Horton, 46	Ad	×
Triadelphia, ● Ohio	D 13	8m	U. S	287
Tribble, Mason		Buffalo, 8	U. S	×
Tripett, (5½ miles n. e. of Spencer, J 10) Roane		Spencer, 70	Ad	×
Tristan, Roane		Spencer, 70	Ad	×
Triune, (5 miles s. of Little Falls, F 15) Monongalia		Little Falls, 8	U. S	×
Trout, Greenbrier	N 13	Ronceverte, 12	Ad	20
Troy, Gilmer	J 11	Weston, 8	U. S	148
True, Summers	P 11	Burnsville, 8	U. S	13
Truebada, (3 miles s. e. of Glenville, J 12) Gilmer		Burnsville, 150	C., W. & B	50
Tuckahoe, Greenbrier	P 14	12a	Ad	×
Tucker, (3 miles w. of Elizabeth, I 10) Wirt		Leroy, 70	Ad	×
Tug Creek, (mail to Hinton) Summers		12b	Ad	×
Tug River, McDowell			Sou	×
Tulip, (mail to Ada) Mercer		60b	Sou	×
[illegible]ton, ● Preston	H 16	8f, 148	U. S	179
[illegible] (3 miles w. of Dotson, [illegible])		[illegible]		27
[illegible] Wayne		60g	Sou	×
Turkey Gap, (mail to Ennis) McDowell		60c	Sou	×
Turkey Knob, (mail to Macdonald) Fayette	N 10	12d	Ad	×
Turkey Run, (mail to Sherman) Jackson		70a	Ad	×
Turtlecreek, (11 miles n. e. of Chapmansville, O 7) Boone		Dingess, 60	Sou	23
Twenty First, (mail to Keyser) Mineral		140a	Ad	×
Twiggs, Pleasants	H 11	St. Marys, 70, 225	Ad	35
Twilight, (3½ miles s. of Triadelphia, D 13) Ohio		Triadelphia, 8	U. S	×
Twistville, Braxton	L 12	Sutton, 8	U. S	×
Two Mile, (mail to Charleston) Kanawha		11		×
Tygart, (2 miles n. e. of Elkwater, L 15) Randolph		Beverly, 140	Ad	×
Tyner, Wood	I 8	Belleville, 70, 225	Ad	58
Tyrconnell Mines, ● Taylor	H 14	8i	U. S	269
Tyrone, (4 miles n. e. of Dellslow, G 15) Monongalia		Morgantown, 8, 223	U. S	×

U

TOWN. COUNTY.	INDEX.	RAILWAY, or, (if not on a Railroad, nearest station.	EX.	POP.
Uffington, Monongalia	G 15	8f	U. S	64
Uler, (3 miles s. w. of Oka, K 10) Roane		Spencer, 70	Ad	33
Underwood, (mail to Cresap) Marshall		70a	Ad	×
Uneva, (r. f. d. from Morgantown) Monongalia		Morgantown, 8, 223	U. S	8
Ungers Store, Morgan	G 22	Berkeley Springs, 8	U. S	20
Union, 1 bank, ● Monroe	Q 13	Fort Spring, 12	Ad	256
Union, Hancock		114b	Ad	×
Union Mills, Pleasants	H 11	12b	Ad	20
Union Mines, (mail to Montgomery) Kanawha	N 9	12b	Ad	×
Unionridge, Cabell	L 6	215		29
Uniontown, Wetzel	G 13	Burton, 8	U. S	281
Uno, (3½ miles w. of Sun Hill, P 8) Wyoming		Iaeger, 60	Sou	25
Upland, Mason	K 7	Milton, 12	Ad	×
Upper Falls, (mail to Tornado) Kanawha		St. Albans, 12, 166	Ad	×
Upperglade, Webster	M 13	Cowen, 8	U. S	×
Upper Leatherwood, (mail to Clay) Clay		11		×
Uppertract, Pendleton	K 18	Harman, 46	Ad	21
Upton, Marion	G 14	Farmington, 8	U. S	×
Utica, (3 miles w. of Beatysville, I 8) Jackson		Ravenswood, 70, 225	Ad	37
Uvilla, Jefferson	H 23	Duffields, 8	U. S	×

V

TOWN. COUNTY.	INDEX.	RAILWAY, or, (if not on a Railroad, nearest station.	EX.	POP.
Vadis, Lewis	I 12	Weston, 8	U. S	79
Valley, (mail to Rosedale) Gilmer	K 11	Sutton, 8	U. S	×
Valleybend, Randolph	K 15	140e	Ad	×
Valleydale, Greenbrier	O 13	Ronceverte, 12	Ad	×
Valleyfalls, Marion	H 15	8g	U. S	×
Valleyfork, Clay	L 10	Clendenin, 11, 15		23
Valley Furnace, Barbour				29
Valleygrove, Ohio	C 13	8m	U. S	58
Valleyhead, Randolph	L 15	Pickens, 8, 90, 174	U. S	30
Valley Mills, Wood	H 9	Parkersburg, 8, 9, 70, 225	Ad., U.S	27
Valleypoint, Preston	G 16	Kingwood, 148		12
Van, Boone	N 8	Marmet, 12, 147	Ad	×
Vancamp, Wetzel	G 12	New Martinsville, 70, 225	Ad	26
Vances, (mail to Romney) Hampshire		8d	U.S	×
Vanceville, (mail to Logan) Logan	O 7	Matewan, 60	Sou	×
Vanclevesville, Berkeley	H 23	8a	U. S	25
Vandalia, (2½ miles n. e. of Crawford, J 13) Lewis		Arnold, 8	U. S	133
Vannoys Mill, Barbour	I 15	Philippi, 8	U. S	36
Vanvoorhis, (6 miles n. e. of Morgantown, G 15) Monongalia		8l, 226	U. S	41
Vanzants, (mail to Morgantown) Monongalia		223		×
Varney, (6 miles n. w. of Matewan, P 6) Mingo		Matewan, 60	Sou	×
Vaucluse, (mail to Saint Marys) Pleasants	H 10	70a	Ad	×
Vaughan, Nicholas	M 10	12c	Ad	10
Vegan, Upshur	J 15			
Venus, (5 miles e. of Normantown, J 11) Gilmer		Buckhannon, 8	U. S	×
		Burnsville, 8	U. S	×
Veranda, Mason	K 7	Debby, 38	U. S	×
Victor, Fayette	N 11	Hawksnest, 12	Ad	23
Victoria, (2½ miles s. of Independence, H 16) Preston		Independence, 8	U. S	×
Vienna, Wood	H 9	70a, 210a, 212, 245, 224, 228	Ad	×
Vilas, (7 miles n. of Pennsboro, H 11) Ritchie		Pennsboro, 8, 80	U. S	×
Villa, (8½ miles e. of Charleston, M 9) Kanawha		See Charleston		×
Vincen, Wetzel	G 12	New Martinsville, 70, 225	Ad	×
Vinton, (2½ miles s. of Tipton, M 11) Nicholas		Belva, 12	Ad	×
Viola, Marshall	D 13	McMechen, 8, 159	U. S	30
Virginia, (mail to Barnum) Mineral	H 19	140a	Ad	×
Viropa, (mail to Shinnston) Harrison		8r	U. S	×
Vista, Raleigh	O 9	Macdonald, 12	Ad	×
Vivian, ● McDowell	Q 9	60c	Sou	866
Volcano, ● Wood	H 10	57a		209
Volcano Junction, (mail to Eatons) Ritchie	H 10	8i, 57	U. S	17
Volga, Barbour	I 14	8s	U. S	117
Vulcan, (mail to Powellton) Fayette	N 9	122		×

W

TOWN. COUNTY.	INDEX.	RAILWAY, or, (if not on a Railroad, nearest station.	EX.	POP.
Wade, (mail to Saint Marys) Pleasants		225		×
Wade, (3½ miles w. of Littleton, F 15) Wetzel		Littleton, 8	U. S	×
Wadestown, ● Monongalia	F 14	Burton, 8	U. S	146
Wagner, (mail to Pt. Pleasant) Mason	J 7	38a, b	U. S	×
Wainville, Webster	L 12	8o	U. S	73
Walteville, Monroe	Q 13	Fort Spring, 12	Ad	16
Waldo, (3½ miles s. w. of Fraziers Bottom, L 7) Putnam		Midway, 38	U. S	×
Walker, Wood	I 9	8i	U. S	27
Walkers Crossing, (mail to Parkersburg) Wood		70a	Ad	×
Walkersville, ● Lewis	J 13	Arnold, 8	U. S	38
Wallace, Harrison	H 13	149	Ad	57
Walnut, Calhoun		Spencer, 70	Ad	×
Walnut Creek, (mail to Jarrett) Kanawha		11		×
Walnutgrove, Roane	K 10	Spencer, 70	Ad	21
Walnutgrove, (mail to Clendenin) Kanawha		11		×
Walton, (1½ miles e. of Milton, L 6, mail to Milton) Cabell		12g	Ad	×
Walton, ● Roane	K 10	Spencer, 70	Ad	52
Wanless, (R. R. name *Cottlon*) Pocahontas	L 16	12m	Ad	×
Wappocomo, (5 miles n. of Romney, H 20) Hampshire		Romney, 8	U. S	×
War Creek, (mail to Iaeger) McDowell		60c	Sou	×
Warden, (3 miles n. e. of Beckley, O 10) Raleigh		Beckley, 12, 50		×
Warden, (mail to Palace Valley) Upshur	J 14	5		×
Wardensville, ● Hardy	I 20	Romney, 8	U. S	152
Warfield, Clay	M 10	*Clay Sta.*, 11		×
Warford, Summers	O 11	Hinton, 12	Ad	10
Warnocks, (mail to Barnum,) Mineral	G 19	140a	Ad	×
Warren, (2 miles s. of Willow Grove, J 8) Jackson		70a	Ad	57
Warren, (mail to Wilsondale) Lincoln	N 6	Wilsondale, 60	Sou	×
Warthmann, (mail to Tannery) Preston	G 17	11½		×
Washburn, (1 mile e. of Sinnetts Mill, I 11) Ritchie		Harrisville, 80		32
Washington, Wood	H 9	70a, 210a, 212, 215, 224	Ad	×
Washington, (mail to Hanging Rock) Hampshire		8d	U. S	×
Wasp, (2 miles n. w. of Twiggs, H 11) Pleasants		St. Marys, 70, 225	Ad	26
Waterloo, (2 miles n. e. of Arbuckle, K 7) Mason		210a, 212, 224		×
Watson, ● Marion	G 14	8r	U. S	345
Watson Siding, (mail to Farmington) Marion		8g	U. S	×
Wattsville, Clay	L 11	*Clay Sta.*, 11		×
Waverly, ● Wood	H 10	70a, 210a, 215, 224, 228, 230	Ad	132
Wayne, ● Wayne	M 5	60g	Sou	554
Wayside, (5½ miles w. of Salt Sulphur Springs, Q 13) Monroe		Lowell, 12	Ad	×
Weaver, (3 miles e. of Junior, I 15) Randolph		Junior, 127, 140	Ad	×
Webster, ● Taylor	H 15	8i	U. S	115
Weeses, (mail to Wainville) Webster	L 12	8o	U. S	×
Weir, (2 miles s. e. of Jordan, L 10) Kanawha		Clendenin, 11, 15		×
Welch, ● McDowell	Q 8	60c	Sou	442
Welchglade, Webster	M 13	8o	U. S	×
Welcome, (R. R. name *Clutington*) Marshall	F 12	70a, 210a, 215, 224, 228, 236	Ad	20
Wellford, (3½ miles n. of Clendenin, L 10) Kanawha		Clendenin, 11, 15		27
Wellington, (5 miles e. of Spencer, K 10) Roane		Spencer, 70	Ad	×
Wells, (2½ miles n. e. of A[illegible], F 13) Marshall		Cameron, 8	U. S	×
Wells, (mail to Sistersville) Tyler		70a	Ad	×
Wells Branch, (P. O. name P[illegible]ton) Wayne	N 6	60g	Sou	23
Wells Branch Jn [illegible] (Preston) Wayne		60g	Sou	×
Wellsburg, 3 banks, ● Brooke	C 13	114c, 210a, 221, 224, 225, 228, 229	Ad	2,588
Wells Siding, (mail to Burton) Marion		8g	U. S	×
Werner, Barbour	I 15	Belington, 8, 127, 140	Ad., U. S	×
Wesley, Wood	I 8	70a, 210a, 212, 215, 224	Ad	×
West, Wetzel	F 12	Proctor, 70, 225	Ad	×
West Charleston, (mail to Charleston) Kanawha		38b	U. S	×
West Clarksburg, (mail to Clarksburg) Harrison	J 14	8o	U. S	×
West Columbia, Mason	J 7	70a, 210a, 212, 215, 224, 225	Ad	205
West End, Preston	H 16	8f	U. S	×
West End Tunnel, (mail to Coaldale, Va.) McDowell		Maybeury, 60	Sou	×
West Fairmont, (mail to Fairmont) Marion		8g		
West Fork Junction, (mail to Coopers) Mercer		60c	Sou	×
West Grafton, ● Taylor	H 15	Grafton, 8	U. S	1,127
West Junior, (mail to Junior) Barbour		127		×
West Liberty, ● Ohio	D 13	Valley Grove, 8	U. S	305
West Milford, Harrison	I 14	Mt. Clare, 8	U. S	187
Weston, 2 banks, ● Lewis	J 13	8o, p	U. S	2,560
West Siding, (mail to [illegible]) Marion		8g	U. S	×
West Union, 2 banks, ● Doddridge	H 12	8i	U. S	623
West Virginia Central Junction, (mail to Piedmont) Mineral	G 19	8f, 140a	Ad	×
West Virginia and Pittsburg Junction, (mail to Clarksburg) Harrison		8o, w	U. S	×
Wharncliffe, ● Mingo	I 7	60c	Sou	23
Wheatland, Jefferson	H 23	60a	Sou	38
WHEELING, [illegible] ● Ohio	D 13	8g, m, 70a, 114c, 143, 145, 152, 221, 225, 210a, 215, 224, 228, 229, 236	Pac., Ad., U.S., W., F. & Co	38,878
Wheeling Junction, (P. O. name Edgington) Brooke	C 20	114a, c, 210a, 222, 224, 238	Ad	102
Whetstone, (7 miles e. of [illegible], K 11) Clay		*Clay Station*, 11		26
Whetzel, (mail to Amblersburg) Preston	H 17	11½		×
Whitcomb, Greenbrier	O 15	12a, m	Ad	×
White, Preston	H 17	Terra Alta, 8	U. S	15
Whiteday, Monongalia	G 15	Opekiska, 8	U. S	63
Whiteoak, Ritchie	I 11	Harrisville, 80		×
Whitepine, Calhoun	J 11	Spencer, 70	U. S	27
W[illegible] Logan		Wharncliffe, 60	Sou	7
Whites Creek, Wayne	M 5	Shoals, 60g	Sou	58
Whites Mills, (mail to Chapmanville) Logan	O 7	Dingess, 60	Sou	×
Whites Siding, (mail to Matewan) Mingo		60g	Sou	×
W[illegible] ● G[illegible]brier	P 13	12a	Ad	553
Whitfield, (3½ miles [illegible] W[illegible]ing, D 13) Ohio		See Wheeling		×
Whitmer, (mail to Horton) Randolph	K 17	46	Ad	×
Whyte, (mail to Kerens) Randolph		140a	Ad	×
Wick, Tyler	H 11	Pennsboro, 8, 80	U. S	45
Wiggins, (3½ miles s[illegible] H[illegible]ton, P 11, R. R. name [illegible]) Summers		12a	Ad	8
Wikel, (4½ miles n. of Lindside, Q 12) Monroe		Lowell, 12	Ad	×
Wilbur, Tyler	H 12	West Union, 8	U. S	48
Wildcat, Lewis	K 13	Alton, 8	U. S	10
Wilding, Jackson				×
Wiltong, (mail to Metz) Marion		8g	U. S	×
Wileyville, Wetzel	G 12	New Martinsville, 70, 225	Ad	79
Willey, (3 miles s. of Miracle Run, G 14) Monongalia		Burton, 8	U. S	×
William, Tucker	H 17	140a	Ad	×
Williams, (mail to Pleasant Retreat) Clay	L 10	116		×
Williams, (mail to Murray[illegible]) Jackson		70a	Ad	×
Williamsburg, Greenbrier	O 13	Ronceverte, 12	Ad	112
Williamson, 1 bank, ● Mingo	P 6	60g	Sou	651
Williamsport, Grant	I 18	Keyser, 8, 140	Ad., U. S	54
Williamstown, ● W[illegible]		[illegible] 225, 228, 229, 230	Ad	367
Willie, (mail to Malden) Kanawha		Malden, 12, 38	Ad., U. S	×
Willow, Pleasants	H 10	70a, 210a, 215, 224, 228, 230	Ad	56
Willowbend, Monroe	Q 10	Fort Spring, 12	Ad	×
Willowdale, Jackson	J 8	Ravenswood, 70, 225	Ad	×
Willowgrove, Jackson	J 8	70a, 210a, 212, 215, 224, 225	Ad	24
Willow Springs, (mail to Shortcreek) Ohio		114c	Ad	×
Willowton, (R. R. name W[illegible]) Mercer	Q 11	60b	Sou	71
Willowtree, Jackson	J 8	Schoolhouse, 70	Ad	×
Wilmore, (mail to Iaeger) McDowell		60c	Sou	×
Wilson, (mail to Guyandotte) Cabell		12g	Ad	×
Wilson, (mail to Wilson) Grant	I 18	140a	Ad	×
Wilson, (mail to North Mountain) Berkeley		8a	U. S	×
Wilson, ● Grant	H 18	Bayard, 140	Ad	×
Wilsonburg, ● Harrison	H 13	8i	U. S	350
Wilsondale, Wayne	N 6	60g	Sou	×
Wilsonia, Grant	I 17	140a	Ad	57
Wilsons, (mail to Shortcreek) Ohio		114c	Ad	×
Wilsons Siding, (mail to Gaton) Lewis		8p	U. S	×
Winchester, (mail to Alexander) Upshur		8p	U. S	×
Windom, (mail to Barnum) Mineral	H [illegible]	140		
Windom, (4 miles [illegible] of Pineville, P 9) ● Wyoming		Keystone, 60	Sou	×
Windsor, (mail to Shortcreek) Brook		114c	Ad	×
Windy, (3 miles n. of McClains, I 9) Wirt		Leroy, 70	Ad	×
Winfield, ● Putnam	L 8	210a, 212, 224, 229		338
Winifrede, ● Kanawha	N 9	160		113
Winifrede Junction, Kanawha	M 9	⊙ 12g, 160	Ad	300
Winnie, Wirt		Reedy, 70	Ad	×
Winona, ● Fayette	N 11	Nuttallburg, 12	Ad	27
Wise, ● Monongalia	F 14	Burton, 8	U. S	28
Wiseburg, Jackson	J 9	Sandyville, 70	Ad	13
Witcher, (mail to Malden) Kanawha		38b	U. S	×
Wolfcreek, Monroe	P 12	Alderson, 12	Ad	12
Wolfcreek, (mail to Stockyard) Summers		12a	Ad	×
Wolfrun, Marshall	E 13	Cameron, 8	U. S	×
Wolf Summit, Harrison	H 13	8i	U. S	50
Womelsdorf, ● Randolph	J 15	128		227
Woodbine, (R. R. name *Cran*[illegible]) [illegible]				
Woodlands, Marshall	F 12	70a, 210a, 215, 224, 228, 236	Ad	38
Woodmont, (mail to Great Cacapon) Morgan		8o	U. S	×
Woodrow, (3½ miles s. e. of Paw Paw, G 21) Morgan		Pawpaw, 8	U. S	×
Woodruff, (R. R. name *Cogley*) Marshall	F 13	8g	U. S	×
Woods, (mail to Midway) Putnam	L 7	38b	U. S	×
Woodyard, (4 [illegible] Rock, K 9) Roane		Spencer, 70	Ad	×
Woodzell, Webster	L 14	Pickens, 8, 90, 174	U. S	×
Wooley Siding, (mail to Fleming) Wayne		60g	Sou	×
Woosley, (6 miles n. of Hallsville, Q 8) Wyoming		Hallsville, 60	Sou	14
Worley, (2½ miles n. of Jakes Run, F 14) Monongalia		Morgantown, 8, 223	U. S	25
Worth, (1½ miles n. of McDowell, Q 10) ● McDowell		McDowell, 60	Sou	221
Worthington, ● Marion	H 14	*Worthington Sta.*, 8	U. S	150
Worthington Station, (mail to Worthington) Marion	H 14	8r	U. S	×
Wyatt, Harrison	H 13	Shinnston, 8	U. S	73
Wyoma, Mason	K 7	See Point Pleasant		×
Wyoming, (P. O. name Dotson) McDowell	Q 7	60c	Sou	×

Y

TOWN. COUNTY.	INDEX.	RAILWAY, or, (if not on a Railroad, nearest station.	EX.	POP.
Yankeedam, Clay	L 10	11		119
Yates, (mail to Grafton) Taylor		8k	U. S	×
Yeager, (3 miles n. w. of Stevens, K 8) Mason		Arbuckle, 38	U. S	×
Yeager, (mail to Morgantown) Monongalia		223		×
Yelk, Pocahontas	M 14	Pickens, 8, 90, 174	U. S	13
Yellowspring, Hampshire	I 21	Romney, 8	U. S	19
Yokum, Upshur	J 15	Buckhannon, 8	U. S	×
Yorkville, Wayne	N 5	Fleming, 60	Sou	107

Z

TOWN. COUNTY.	INDEX.	RAILWAY, or, (if not on a Railroad, nearest station.	EX.	POP.
Zalia, Hancock		114b	Ad	×
Zackville, (2½ miles n. of Mount Hoge, J 9) Wirt		Reedy, 70	Ad	×
Zar, (3 miles s. w. of Hazelton, G 17) Preston		Terra Alta, 8	U. S	×
Zela, Nicholas	M 11	Vaughn, 12	Ad	8
Zenith, Monroe	Q 13	Lowell, 12	Ad	13
Zinnia, Doddridge	I 12	Salem, 8	U. S	×
Zona, (1½ miles n. w. of Ganderville, K 9) Roane		Walton, 15		×
Zypho, Harrison	I 13	Wolfs Summit, 8	U. S	×

Ad., Adams Ex. Sou., Southern Ex. U. S., United States Ex. W., F. & Co., Wells, Fargo & Co. Ex.

INDEX TO STATE MAP OF OHIO.

EXPLANATION.

To find the name of any place on the Map, first find the name in the index; opposite the name will be seen the number and letter designating it on the Map; then trace a direct line on the Map from the number given to a point where it meets a direct line running from the letter given, and at or near this point will be found the name desired.

Figures represent Railroads. An *italic* letter after each figure represents the branch of that railroad.

County seat in **Full Face** type.
All Towns in Roman type are Post Offices.
All Towns in *Italic* type are not Post Offices
● Money Order Post Office.
⊙ Telegraph Station.
⊃ Prepaid Freight and Express Station.
× Population unknown, or less than 100.
r. f. d. rural free delivery.
Ad. Ex., Adams Express.
Am. Ex., American Express.
C., G. & P. Ex., Cincinnati, Georgetown & Portsmouth Express.
Natl. Ex., National Express.
Pac. Ex., Pacific Express.
Sou. Ex., Southern Express.
U. S. Ex., United States Express.
W., F. & Co. Ex., Wells, Fargo & Co. Express.

RAILROADS.

1. Addyston & Ohio River.
Makes freight Connections at Addyston, U 2, with the C. C. C. & St L. Ry., and also at Addyston wharf.

4. Akron & Cuyahoga Falls Transit Co. (Elec.)
Barberton, G 12, via Cuyahoga Falls, G 12, to Kent, G 12.

5. Alliance & Northern.
Phalanx, F 14, to Alliance, H 13.

7. Ann Arbor.
Toledo, D 5, to Durand, Mich, leaving the State near Alex s, D 5.

6. Ashland & Wooster.
Ashland, H 9, to Custaloga, I 10.

8. Baltimore & Ohio.
a Grafton, W. Va., to Bellaire, L 15, entering the State at L 15.
b Grafton, W. Va., to Belpre, O 12, entering the State at O 12.
c Bellaire, L 15, to Columbus, L 7.
d Saint Clairsville Junction, L 14, to Saint Clairsville, K 14.
e Newark, L 9, to Sandusky, E 8.
f Newark, L 9, to Shawnee, M 10, and building to Athens, O 10.
g Columbus, L 7, to Midland City, Q 4.
h Chicago Junction, G 8, to Pittsburg & Western Junction, near Akron, G 12.
i Lodi, G 10, to Millersburg, I 11.
k Chicago Junction, G 8, to Garrett, Ind., leaving the State near Hicksville, F 1.

9. Baltimore & Ohio Southwestern.
(Leased to the Baltimore & Ohio.)
a Cincinnati, U 4, to Loveland, S 6.
b Loveland, S 6, to Chillicothe, O 7.
c Chillicothe, O 7, to Parkersburg, W. Va., O 12, leaving the State at Belpre, O 12.
d Hamden, O 9, to Portsmouth, Q 7.
e Marietta, N 12, to Belpre, O 12.
f Blanchester, O 3, to Hillsboro, O 5.
g Cincinnati, U 4, to Seymour, Ind., leaving the State near Gravel Pit, U 1
h Mineral, O 10, to Carbondale, N 9

9½. Barberton Belt Line.
In and around Barberton, G 12.

010. Bay Terminal.
Rockwell Junction, in Toledo, E 5, to refineries, a mile long.

10. Bellaire, Zanesville & Cincinnati.
a. Zanesville, L 10, to Summerfield, M 13.
b. Summerfield, M 13, to Bellaire, L 15.

11. Bessemer & Lake Erie.
Conneaut Harbor, C 15, to Conneaut, Pa., leaving the State at C 15.

10½. Brookfield.
State Line, F 15, to Brookfield, F 15.

11½. Canton-Massillon. (Elec.)
Canton, H 13, to Massillon, H 12.

12. Chesapeake & Ohio.
(Controlled by the New York Central & Hudson River.)
Russell, Ky., to Cincinnati, U 4, entering the State at U 4.

13. Cincinnati Circular.
Cincinnati, U 4, to Ivorydale, T 4.

. Cincinnati Connecting Line.
See Norfolk & Western.

14. Cincinnati, Georgetown & Portsmouth.
Cincinnati, U 4, to Georgetown, Q 4, and projected to Westunion, Q 5.

15. Cincinnati, Hamilton & Dayton.
a. Cincinnati, U 4, to Dayton, M 3.
b. Hamilton, N 1, to East Middletown, N 2.
c. Dayton, M 3, to Toledo, D 5.
d. Troy, L 3, to Piqua, K 2.
e. Findlay, G 4, to Deshler, F 4
f. North Baltimore, F 4, to Toutogany, E 4.
g. Dayton, M 3, to Delphos, H 2.
h. Dayton, M 3, to Wellston, P 9.
i Wellston, P 9, to Ironton, R 8.
k Hamilton, N 1, to Indianapolis, Ind. leaving the State at College Corner N 1
l. Dayton, M 3, to Soldiers Home, M 2.
m. Wellston, P 9, to Buckeye Furnace, P 9.

17. Cincinnati, Lebanon & Northern.
(Controlled by the Pennsylvania.)
a. Cincinnati, U 4, to Dodds, N 3.
b. Blue Ash, S 5, to Montgomery, T 5.

18. Cincinnati, New Orleans & Texas Pacific.
Cincinnati, U 4, to Lexington, Ky. leaving the State at U 4.

16. Cincinnati Northern.
a. Addison, Mich., to Van Wert, H 1, entering the State near Alvordton, D 2.
b. Van Wert, H 1, to Franklin, N 2, and via the C. C. C. & St. L.; M. & C., and C. L. & N., into Cincinnati, U 4
c. Allegan, Mich., to Dundee, Mich., C 5, and over the tracks of the Ann Arbor R. R. to Toledo, E 5.

19. Cincinnati Northwestern.
Cincinnati, U 4, to Mount Healthy, T 3.

20. Cincinnati, Portsmouth & Virginia.
See Norfolk & Western.

020. Cincinnati & Hamilton. (Elec.)
Hamilton, O 2, to Cincinnati, U 4.

20½. Cincinnati & Miami Valley Traction. (Elec.)
Dayton, M 3, to Hamilton, O 2.

21. Cincinnati & Muskingum Valley.
(Controlled by the Pennsylvania.)
Trinway, K 10, to Morrow, O 3.

22. Cincinnati & Westwood.
Cincinnati, U 4, to Glenmore, U 3.

23. Cleveland, Akron & Columbus.
(Controlled by the Pennsylvania.)
a Hudson, F 12, to Columbus, L 7.
b Killbuck, I 10, to Zanesville, L 10.
Fox Lake Junction, H 11, to Clover Hill Mine, H 11.

—. Cleveland, Berea, Elyria & Oberlin. (Elec.)
See Cleveland, Elyria & Western.

24. Cleveland, Elyria & Western. (Elec.)
Cleveland, E 11, to Oberlin, F 9, and branch from Kamms, E 11, to Berea, F 11, and building to Medina, G 10.

25. Cleveland, Cincinnati, Chicago & Saint Louis.
(Controlled by the New York Central & Hudson River.)
a. Cincinnati, U 4, to Indianapolis, Ind., leaving the State near Elizabethtown, T 1.
b. Valley Junction, T 1, to New Castle, Ind., leaving the State near Harrison, S 1.
c. Cincinnati, U 4, to Springfield, L 4.
d. Springfield, L 4, to Delaware, J 7.
e. Springfield, L 4, to Columbus, L 7.
f. Springfield, L 4, to Sandusky, E 8.
g. Carey, G 6, to Findlay, G 4.
h. Cleveland, E 11, to Galion, H 7.
i. Galion, H 7, to Bellefontaine, J 4.
k. Bellefontaine, J 4, to Indianapolis, Ind., leaving the State near Union City, K 1.
l. Galion, H 7, to Columbus, L 7.
m. Edison, I 7, to Mount Gilead, I 7.
o. Springfield, L 4, to Indianapolis, Ind., leaving the State near Glenkarn, L 1

26. Cleveland, Lorain & Wheeling
a. Lorain, E 10, to Wheeling, W. Va., leaving the State near K 15.
b. Lester, F 11, to Cleveland, E 11.
c. Bridgeport, K 15, to Bellaire, L 15.

25½. Cleveland, Painesville & Eastern. (Elec.)
Cleveland, E 11, to Painesville, D 12, and "Snore Branch," Willoughby, D 12, to Cleveland, E 11.

27. Cleveland Terminal & Valley.
(Controlled by Baltimore & Ohio.)
a. Cleveland, E 11, to Valley Junction, I 12
b. Mineral Point, I 12, to end of track, I 18.
c. Sandyville, I 12, to Waynesburg, I 13, and to end of track, I 13.
d. Willow, E 12, to Newburg, E 12.

27½. Cleveland & Chagrin Falls. (Elec.)
Cleveland, E 11, to Middlefield, E 13, and to Garrettsville, F 13.

028. Cleveland & Eastern. (Elec.)
Cleveland, E 11, to Chardon, E 13, and to Middlefield, E 13.

28½. Columbus. (Elec.)
Columbus, L 7, to Westerville, K 7.

28. Columbus, Lima & Milwaukee.
Lima, I 3, to Delaware, F 2, and building south to Columbus, L 7, and northwestward to Saugatuck, Mich.

029. Columbus, Lima & Northwestern.
(Controlled by Toledo & Ohio Central.)
Peoria, J 5, to Saint Marys, I 2; under construction from Lakeview, J 3 to Lima, H 3.

29. Columbus, Sandusky & Hocking.
a. Sandusky, E 8, to Columbus, L 7.
b. Columbus, L 7, to Zanesville, L 10.
c. Fultonham, L 10, to Shawnee, M 10
d. Saltillo, M 10, to Redfield, M 10.
e. Muskingum, L 10, to Cannelville, M 10.
f. Cannelville, M 10, to Mines, M 10, and Bullous, M 11.
g Sayre, M 10, to Shawnee Junction, M 11.
h. Brukes, N 10, to Glouster, N 10.
i. Bellevue, F 7, to Toledo, D 5, over the tracks of the Wheeling & Lake Erie R. R.

29½. Columbus, Wellston & Southern.
Junction, M 8, to South Bloomingville, N 8, and under construction to Hamden, O 9.

—. Coshocton & Southern.
See Wheeling & Lake Erie

31. Dayton, Lebanon & Cincinnati.
Lebanon, N 3, to Dayton, M 3.

040. Dayton, Springfield & Urbana. (Elec.)
Dayton, M 3, to Urbana, L 3.

30½. Dayton & Union.
Dayton, M 3, to Union City, K 1.

032. Dayton & Western Traction. (Elec.)
Dayton, M 3, to Eaton, M 1.

031. Dayton & Xenia Traction Co. (Elec.)
a. Dayton, M 3, to Xenia, M 4.
b. Dayton, M 3, to Springvalley, N 3.

32. Detroit & Lima Northern.
Lima, H 3, to Detroit, Mich., leaving the State at D 3.

31½. Detroit & Toledo Shore Line
Toledo, E 5, to Monroe, Mich., C 6, and building to Detroit, Mich.

32½. Eastern Ohio.
Cumberland, L 12, to Morgan Junction, L 12.

30. Erie.
a. Meadville, Pa., to Kent, G 12, entering the State near Orangeville, F 15.
b. Kent, G 12, to Midland City, Q 4.
c. Galion, H 8, to Dayton, M 3, and to Cincinnati, U 4, over the C. H. & D. R. R. tracks.
d. Pymatuning, Pa., to Youngstown, G 15, entering the State near F 15.
e. Youngstown, G 15, to Cleveland, E 11.
f. Lisbon, H 14, to Niles, F 14.
g. Youngstown, G 15, to Tippecanoe Shaft, G 15.
h. Brier Hill, G 15, to Vienna, F 15
i. Marion, I 6, to Huntington, Ind., leaving the State near Wren, H 1.
k. Silver Creek, G 11, to Doylestown, H 11.
l. Wadsworth, G 11, to River Styx, G 11.

33. Findlay, Fort Wayne & Western.
Findlay, G 4, to Fort Wayne, Ind., leaving the State near McGill, G 1, and building eastward to Tiffin, G 6.

—. Flint & Pere Marquette.
See Pere Marquette.

34. Hillsboro.
See Norfolk & Western

35. Hocking Valley.
a Toledo, D 5, to Columbus, L 7.
b Columbus, L 7, to Athens, N 9.
c Nelsonville, N 10, to Snow Fork Junction, N 10.
d Snow Fork Junction, N 10, to Conligate, N 10.
e Brush Fork Junction, N 10, to New Pittsburg, N 10.
f Snow Fork Junction, N 10, to Sandrun Junction, N 10.
g Sandrun Junction, N 10, to Sandrun, N 10.
h Sandrun Junction, N 10, to Monday Creek Junction, N 9.
i Logan, N 9, to New Straitsville, M 10.
k Logan, N 9, to Pomeroy, P 10.
m. McArthur Junction, O 9, to Jackson, P 8.
n. Greendale, N 9, to Lost Run, N 9.
o. Building from Walbridge, E 5, to a connection with the T. & O. C. Ry., in Toledo.

36. Iron.
a. Ironton, R 8, to Dean, R 8
b. Etna Junction, R 8, to Ellison, R 8.
c. Cannons Creek Junction, R 8, to Cannons Creek, R 8.
d. Bartles Junction, R 8, to Center, R 8.
e. Dean, R 8, to Long Hollow, R 8

36½. Ironton. (Elec.)
Coalgrove, R 8, to Hanging Rock, R 8.

37. Ivorydale & Millcreek Valley.
Makes freight connections between Ivorydale, and Cincinnati, U 4, and among switches in and around the plant of Proctor & Gamble Co.

38. Kanawha & Michigan.
a. Corning, N 10, to Waggener, W. Va., leaving the State near Kanauga, Q 10.
b. Gallipolis, Q 10, to Kanauga, Q 10.
c. Armitage, N 10, to Athens, N 10
d. Glouster, N 10, to Hollister, N 10.
e Glouster, N 10, to Mine No. 21, N 10

40. Lake Erie & Western.
(Controlled by the New York Central & Hudson River.)
a. Sandusky, E 8, to Tipton, Ind., leaving the State near Fort Recovery, J 1.
b. Saint Mary, I 2, to Minster, J 2.

41. Lake Shore & Michigan Southern.
(Controlled by the New York Central & Hudson River.)
a Buffalo, N. Y., to Cleveland, E 11, entering the State near Conneaut, C 15.
b Youngstown, G 15 to Ashtabula, C 14.
Oil City, Pa., to Andover, E 15, entering the State near Simons, E 15.
Doughton Junction, G 15, to Sharon, Pa., leaving the State near Stewarts Furnace, F 15.
e. Cleveland, E 11, to Air [illegible]
[illegible]
g. [illegible]
h. Toledo, D 5, to Elkhart, Ind., via Old Road, leaving the State near Sylvania, D 4.
i. Detroit, Mich., to Toledo, D 5, entering the State near Alexis, D 5.
k. Fayette, D 2, to Adrian, Mich., leaving the State near Ritters, D 2.

42. Lakeside & Marblehead.
Marblehead Junction, E 7, to Marblehead, E 8

042. Lake Terminal
Used for freight and switching purposes at Lorain, E 10.

42½. Lorain Street Ry. (Elec.)
Lorain, E 10, to Elyria, F 10

43. Lorain & Cleveland. (Elec.)
Cleveland, E 11, to Lorain, E 9.

44. Louisville & Nashville.
Cincinnati, U 4, to Paris, Ky., leaving the State at U 4.

44½. McFadyen Coal Co.
Miller Station, J 14, to Mines, J 14.

46. Mahoning Valley. (Elec.)
Haselton, G 15, to Struthers, G 15.

047. Mansfield Short Line.
Mansfield, H 8, to Shelby, H 8, and building toward north.

45. Marietta, Columbus & Cleveland.
a. Marietta, N 12, to Palos, N 10.
b. Sharpsburg Junction, N 11, to Sharpsburg, N 11.
c. Stewart Junction, N 11, to Stewart, O 11.

47. Miami Valley. (Elec.)
Troy, L 3, to Piqua, K 2.

48. Michigan Central.
(Controlled by the New York Central & Hudson River.)
Detroit, Mich., to Toledo, D 5, entering the State near Alexis, D 5.

50. Middletown & Cincinnati.
Middletown, N 2, to Middletown Junction, O 3.

52. Newark Consolidated. (Elec.)
Newark, K 9, to Granville, K 9.

55. Newport & Cincinnati Bridge.
Connecting link between Pa., C., C. & St. L., and L. & N. R. Rs. at Cincinnati, U 4.

56. New York, Chicago & Saint Louis.
(Controlled by the New York Central & Hudson River.)
a. Buffalo, N. Y. to Conneaut, C 15, entering the State at C 15.
b. Conneaut, C 15, to Bellevue, F 7.
c. Bellevue, F 7, to Fort Wayne, Ind., leaving the State near Smiley, G 1.

60. Norfolk & Western.
a. Kenova, W. Va., to Columbus, L 7, entering the State near North Kenova, S 8.
b. Cincinnati, U 4, to Portsmouth, Q 7.
c. Portsmouth, Q 7, to Scioto ville, Q 7.
d. Idlewild, U 5, to Ivorydale, T 4.
e Sardinia, P 4, to Hillsboro, O 5

61. Northern Ohio.
(Controlled by the New York Central & Hudson River.)
Akron, G 12, to Delphos, H 2.

59. Northern Ohio Traction. (Elec.)
Akron, G 12, to Cleveland, E 11, and branch from Cuyahoga Falls, G 12, to Silverlake, G 12.

62. Northwestern Monroe.
Lucas, H 9, to Bakers Stone Mines, H 9.

63. Oberlin & La Grange.
(Operated by the Lake Shore & Michigan Southern.)
Oberlin, F 10, to Nickel Plate, F 10

63½. Ohio Central Traction Co. (Elec.)
Galion, I 7, to Bucyrus, I 7.

64. Ohio River & Lake Erie.
Alliance, H 13, to Bergholz, I 14, and building to mines, 3 miles south

65. Ohio Southern.
a. Lima, H 3, to Springfield, L 4.
b. Springfield, L 4, to Wellston, P 9.
c. Jeffersonville, M 5, to Kingman, N 4, and building to Lebanon, N 3.
d. Wellston, P 9, to Cornelia, P 9.
e. Jeffersonville, N 5, to Sedalia, M 5, and building to Columbus, L 7.

66. Ohio Valley & Junction.
Parral, I 12, to Midvale, J 12

68. Ohio & Little Kanawha.
Zanesville, L 10, to Marietta, N 12.

67. Pennsylvania.
a. Pittsburg, Pa., to Bellaire, L 15, entering the State near Dry Run, I 15.
b. Yellow Creek, I 15, to Cleveland, E 11.
c. Bayard, H 13, to New Philadelphia, I 12.
d. Kenwood, Pa., to Harbor, C 14, entering the State near Lowell, G 5.
e. Niles, F 16, to Alliance Junction, H 13
Pittsburg, Pa., to Crestline, H 8, entering the State near East Palestine in
g. Crestline, H 8, to Wheeler, Ind., leaving the State near Dixon, H 1.
h. Coshocton, J 11, to Loudonville, I 10.
i. Mansfield, H 9, to Toledo, D 5.
k. Bellaire, D 15, to Powhattan Point, L 15.
l. Massillon, H 12, to Canton, H 12.
m. New Philadelphia, I 12, to East Goshen Coal Mines, 5 miles
n. Valley Junction, I 12, to Marietta, N 12.
o. Under construction from Wooster, H 11, to Beach City, I 12.

75. Pere Marquette.
Monroe, Mich., C 6 to Toledo, D 5, entering the State at D 5.

118. Pittsburg, Bessemer & Lake Erie.
See Bessemer & Lake Erie.

114. Pittsburg, Cincinnati, Chicago & Saint Louis.
(Controlled by the Pennsylvania.)
a. Pittsburg, Pa., to Newark, L 9, entering the State near Steubenville J 15.
b. Cadiz Junction, J 14, to Cadiz, J 14.
c. Newark, L 9, to Columbus, L 7.
d. Cincinnati, U 4, to Columbus, L 7.
e. Richmond, Ind., to Xenia, M 4, entering the State near near New Paris, L 1.
f. Xenia, M 4, to Springfield, L 4.
g. Richmond, Ind., to Cincinnati, U 4, entering the State near New Westville Station, M 1.
h. Columbus, L 7, to Indianapolis, Ind., leaving the State near New Paris L 1.
i. Bradford, K 2, to Logansport, Ind., leaving the State near Union City, K 1.

117. Pittsburg, Lisbon & Western.
New Galilee, Pa., to Lisbon, H 14, entering the State near Holly, H 15.

121. Pittsburg & Lake Erie.
(Controlled by Lake Shore & Michigan Southern.)
a. Pittsburg, Pa., to Youngstown, G 15, entering the State near Lowellville, G 15.
b. Lowellville, G 15, to Shaw Junction, Pa., leaving the State at G 15.

123. Pittsburg & Western.
(Controlled by Baltimore & Ohio.)
a. Allegheny, Pa., to Akron, G 12, entering the State near Lowellville, G 15.
b. De Forest Junction, F 14, to Fairport, D 12.

124. Richland Valley. (Elec.)
Mansfield, H 9, to Shelby, H 9.

124½. Rossford & Toledo
Ford Glass Works, to the C., H. & D. R. R. in Toledo, E 5 about 1 mile.

125. Saint Clairsville & Northern.
Barton, K 14, to Saint Clairsville, K 14.

126. Salem.
Salem, H 14, to Washingtonville, H 14

128. Sandusky, Norwalk & Southern. (Elec.
Sandusky, E 8, to Norwalk, F 8

129. Sandusky & Interurban. (Elec.)
Sandusky, E 8, to Huron, E 8, and building to Lorain, E 10.

127. Southern Ohio Traction Co. (Elec.)
College Hill, T 4, to Dayton M 3.

130. Tiffin, Fostoria & Eastern. (Elec.)
Tiffin, G 6, to Fostoria, G 6.

131. Toledo Belt.
(See City Map of Toledo.)

132. Toledo, Bowling Green & Fremont. (Elec.)
Perrysburg, E 5, to Jerry City, F 5

132½. Toledo, Fremont & Norwalk. (Elec.)
Toledo, D 5, to Norwalk, F 8.

—. Toledo, Saint Louis & Kansas City.
See Toledo, St. Louis & Western

133. Toledo, Saint Louis & Western.
Toledo, D 5, to Frankfort, Ind., leaving the State near Willshire, H 1.

133½. Toledo Southeastern.
[illegible] E 6, to Martin, E 6

134. Toledo & Maumee Valley. (Elec.)
Toledo, D 5, to Perrysburg, E 5, and Maumee.

135. Toledo & Ohio Central.
[illegible] to Bucyrus, H 7.
[illegible] Bucyrus, H 7, to Thurston, L 9
c. Toledo, D 5, to Columbus, L 7
d. Columbus, L 7, to Thurston, L 9
e. Thurston, L 9, to Corning, N 10

—. Toledo & Ohio Central Extension
See Marietta, Columbus & Cleveland.

136. Toledo & Western.
West Toledo, D 5, to Sylvania, D 4, and building to Adrain, Mich., C 3

136½. Trumbull. (Elec.)
Niles, F 15, to Warren, F 15.

137. Tuscarawas. (Elec.)
Canal Dover, I 12, to Uhrichsville, J 13, and Dennison, J 13.

138. Union R. R. Elevator & Transportation Co.
In Toledo, E 5, about one mile long; the lake terminal for the R. V; L. S. & M. S.; Penn. and T. & O. C. lines.

140. Wabash.
a. Toledo, D 5, to Tilton, Ill., leaving the State near Antwerp, F 1
b. Detroit, Mich., to Chicago, Ill., entering the State near Alvorton, D 2, and leaving near Edon, E 1.
c. Montpelier, E 1, to Peru, Ind., leaving the State near Blakeslee, E 1.
d. Building from Montpelier, E 1, to Toledo, D 5; 55 miles.

142. Wheeling. (Elec.)
Martins Ferry, K 15, to Wheeling, W. Va., K 15, leaving the State at K 15

—. Wheeling Bridge & Terminal.
See Wheeling Terminal.

143. Wheeling Terminal.
Wheeling, W. Va., to Terminal Junction, near Martins Ferry, K 15.

145. Wheeling & Lake Erie.
a. Toledo, D 5, to Columbus, H 12.
b. Huron, F 8, to Huron Junction, F 8.
c. Columbus, H 12, to Wheeling, W. Va., leaving the State near Martins Ferry, K 15
d. Steubenville, J 15, to Warrenton, K 15.
e. Terminal and belt line at Cleveland, E 11, connecting with the C. C. C. & St. L. Ry.
f. Cleveland, E 11, to Zanesville, L 10.
g. Canton, H 12, to end of track, J 13.
h. Falls Junction, F 12, to Chagrin Falls, E [illegible]
i. Canton, H 12, to end of track, H 15.
k. Junction, H 13, to Minerva, H 13.
l. Navarre, H 12, to Warwick Mines, H 12.

148. Worthington, Clintonville & Columbus. (Elec.)
Columbus, L 7, to Worthington, K 7.

150. Zanesville & Ohio River.
See Ohio & Little Kanawha.

PROJECTED AND UNDER CONSTRUCTION.

160. Cincinnati, Hillsboro, Jackson & Gallipolis.
Building from Cincinnati, U 4, to Gallipolis, Q 10, 157 miles.

162. Cleveland, Barberton & Western.
Surveyed from Fairlawn, G 12, to Smithville, H 11, 22 miles.

164. Cleveland & Southwestern.
Projected from Cleveland, E 11, to Indiana state line.

165. Dayton, New Carlisle & Saint Paris Traction Co. (Elec.)

Building from Dayton, M 3, to New Carlisle, L 3.

166. Dayton & Northern. (Elec.)
Building from Dayton, M 3, to Greenville, K 1; 39½ miles.

167. Dayton & Troy. (Elec.)
Building from Dayton, M 3, to Troy, L 2; 19 miles.

168. Eastern Central.
Projected from Bucyrus, H 7, to Bowerston, J 13.

170. Hocking Valley & Lake Erie.
Projected from Athens, O 10, to Toledo, D 5.

172 Lisbon, Fredrickstown & East Liverpool.
Projected from Lisbon, H 15, to East Liverpool, I 15.

174. Miami River & Belt.
Projected from Minster, J 2, to Lakeview, I 4; 40 miles.

176. Norwalk, Ashland & Southern.
Proposed from Norwalk, F 8, to Ashland, H 9; 30 miles.

178. Port Clinton Short Line.
Projected from Port Clinton, E 7, to Fremont, F 6.

180. Portsmouth & Ohio Valley.
Projected from Wharton, Q 7, to Stone Quarries, 6 miles.

185. Richland & Mahoning.
Projected from Mansfield, I 8, to Ohio State Line.

190. Smiths Ferry.
Projected from East Liverpool, I 15, to Smiths Ferry, Pa., 29 miles.

195. Toledo & Monroe. (Elec.)
Building from Toledo, D 5, to Monroe, Mich., C 6; 22 miles.

198. West Point Coal Co.
Building from Lisbon, H 14, to East Liverpool, L 15; 17 miles.

STEAMSHIP LINES.

200. Bay Line.
Pittsburg, Pa., to Charleston, W. Va., and to Portsmouth, Q 7.

202. Big Kanawha & Ohio River Packet Co.
Marietta, N 12, to Charleston, W. Va.

204. Cincinnati, Portsmouth, Big Sandy & Pomeroy Packet Co.
Cincinnati, U 4, to Portsmouth, Q 7, and Pomeroy, P 10.

206. Cincinnati & Carrollton Line.
Cincinnati, U 4, to Carrollton, Ky.

208. Cincinnati & Vevay Packet Co.
Cincinnati, U 4, to Vevay, Ind.

210. Cleveland Steel Canal Boat Co.
New York, N. Y., to Cleveland, E 11.

212. Cleveland & Buffalo Transit Co.
Toledo, D 5, via Cleveland, E 11, to Buffalo, N. Y.

214. Cleveland & Port Stanley Line.
Cleveland, E 11, to Port Stanley, Ont.

216. Cleveland & Saginaw Transit Co.
Cleveland, E 11, to Saginaw, Mich.

218. Clover Leaf Line.
Buffalo, N. Y., to Toledo, D 5.

220. Detroit & Cleveland Steam Navigation Co.
a. Cleveland, E 11, to Detroit, Mich.
b. Cleveland, E 11, to Put-in-Bay, D 8.
c. Toledo, D 5, to Saint Ignace, Mich.

222. Erie & Western Transportation Co.
(Controlled by the Pennsylvania Co.)
Buffalo, N. Y., to Duluth, Minn., touching at Cleveland, E 11.

223. Fleming Line.
Chicago, Ill., to Fairport Harbor, D 13.

224. Gamble Line.
Wheeling, W. Va., K 15, to Cincinnati, U 4.

226. Grummond's Mackinac Line.
Cleveland, E 11, to Mackinac Island, Mich.

227. Lake Erie Navigation Co.
Cleveland, E 11, to Port Stanley, Ont.

228. Lake Erie Transportation Co.
Buffalo, N. Y., to Toledo, D 5.

229. Lake Erie & Detroit River Car Ferry.
Conneaut Harbor, C 15, to Port Dover, Ont.

230. Louisville & Cinncinnati Packet Co.
Cincinnati, U 4, to Louisville, Ky.

231. Marietta & Zanesville Packet Co.
McConnelsville, M 11, to Zanesville.

232. Memphis, New Orleans & Cincinnati Packet Co.
Cincinnati, U 4, to Louisville, Ky., Memphis, Tenn., and New Orleans, La.

234. Merchants Line.
Montreal, Que., to Toledo, D 5.

236. Miami Transportation Co.
Cincinnati, U 4, via Hamilton, N 1, to Dayton, M 3.

238. Miami & Erie Canal.
Cincinnati, U 4, to Toledo, D 4.

240. Muskingum River Steamers.
Marietta, N 12, to Zanesville, L 10.

242. Northern Steamship Co.
Buffalo, N. Y., to Duluth, Minn., touching at Cleveland, E 11.

244. Northern Transit Co.
Toledo, D 5, to Ogdensburg, N. Y.

246. Ohio River Transit Co.
Cincinnati, U 4, to Pittsburg, Ky., via Lawrenceburg and Aurora, Ind.

248. Ohio River & Lake Erie Transportation Co.
Steubenville, J 9, to East Liverpool, I 15.

249. Ohio & Big Kanawha Transportation Co.
Pittsburg, Pa., to Charleston, W. Va.

250. Owen Line.
Chicago, Ill., to Fairport, D 12.

251. Peoples Steamboat Line.
Cleveland, E 11, to St. Ignace, Mich.

252. Peoples Steamboat Co.
Toledo, D 5, to Catawba Island, E 8.

254. Pittsburg, Wheeling, Marietta & Zanesville Packet Company.
Pittsburg, Pa., to Marietta, N 12.

256. Pittsburg & Charleston Packet Co.
Pittsburg, Pa., to Charleston, W. Va.

258. Pittsburg & Cincinnati Packet Line.
Pittsburg, Pa., to Cincinnati, U 4, touching many points along the Ohio River banks in Kentucky and Ohio.

260. Pittsburg & Parkersburg Line.
Pittsburg, Pa., to Parkersburg, W. Va.

262. Put-in-Bay Route.
Detroit, Mich., A 7, to Sandusky, E 8.

264. Sandusky & Cedar Point Steamboat Co.
Sandusky, E 8, to Cedar Point, E 8.

266. Sistersville & Marietta Packet Co.
Sistersville, W. Va., N 14, to Marietta, N 14.

268. Star-Cole Lines.
Toledo, D 5, to Port Huron, Mich.

270. Tacoma Transportation Co.
Cincinnati, U 4, to Chilo, O 8.

280. United States & Ontario Steam Navigation Co.
Conneaut Harbor, C 15, to Port Dover, Ont.

290. Wheeling & Matamoras Packing Co.
Wheeling, W. Va., K 15, to New Matamoras, N 14.

292. White Star Line.
Toledo, D 5, to Port Huron, Mich.

294. Wilson Transit Co.
Buffalo, N. Y., to Manitowoc, Wis., via Cleveland, E 11.

296. Windsor, Detroit & Soo Line.
Cleveland, E 11, to Sault Ste. Marie, Mich.

COUNTIES.

COUNTY.	CO. SEAT.	INDEX.	POP.
Adams	West Union	Q 5	26,328
Allen	Lima	H 3	47,976
Ashland	Ashland	H 9	21,184
Ashtabula	Jefferson	D 14	51,448
Athens	Athens	O 10	38,730
Auglaize	Wapakoneta	I 3	31,192
Belmont	Saint Clairsville	L 14	60,875
Brown	Georgetown	Q 4	28,237
Butler	Hamilton	N 1	56,870
Carroll	Carrollton	I 13	16,811
Champaign	Urbana	K 4	26,642
Clark	Springfield	L 4	58,939
Clermont	Batavia	P 3	31,610
Clinton	Wilmington	O 4	24,202
Columbiana	Lisbon	H 14	68,590
Coshocton	Coshocton	J 11	29,337
Crawford	Bucyrus	H 7	33,915
Cuyahoga	Cleveland	E 11	439,120
Darke	Greenville	K 1	42,532
Defiance	Defiance	F 2	26,387
Delaware	Delaware	K 7	26,401
Erie	Sandusky	F 8	37,650
Fairfield	Lancaster	M 8	34,259
Fayette	Washington C. H.	N 5	21,725
Franklin	Columbus	L 7	164,460
Fulton	Wauseon	E 3	22,801
Gallia	Gallipolis	Q 9	27,918
Geauga	Chardon	E 13	14,744
Greene	Xenia	M 4	31,613
Guernsey	Cambridge	L 12	34,425
Hamilton	Cincinnati	O 1	409,479
Hancock	Findlay	G 5	41,993
Hardin	Kenton	I 5	31,187
Harrison	Cadiz	J 13	20,816
Henry	Napoleon	F 3	27,282
Highland	Hillsboro	P 5	30,982
Hocking	Logan	N 9	24,398
Holmes	Millersburg	I 10	19,511
Huron	Norwalk	G 8	32,330
Jackson	Jackson	P 8	34,248
Jefferson	Steubenville	J 15	44,357
Knox	Mount Vernon	I 9	27,768
Lake	Painesville	D 13	21,680
Lawrence	Ironton	R 9	39,534
Licking	Newark	K 8	47,070
Logan	Bellefontaine	J 4	30,420
Lorain	Elyria	F 10	54,857
Lucas	Toledo	E 5	153,559
Madison	London	L 6	20,590
Mahoning	Youngstown	G 14	70,134
Marion	Marion	I 6	28,678
Medina	Medina	G 10	21,958
Meigs	Pomeroy	P 10	28,620
Mercer	Celina	I 1	28,021
Miami	Troy	L 3	43,105
Monroe	Woodsfield	M 13	27,031
Montgomery	Dayton	M 2	130,146
Morgan	McConnelsville	M 11	17,905
Morrow	Mount Gilead	I 7	17,879
Muskingum	Zanesville	L 10	53,185
Noble	Caldwell	M 12	19,466
Ottawa	Port Clinton	E 6	22,213
Paulding	Paulding	G 1	27,528
Perry	New Lexington	M 10	31,841
Pickaway	Circleville	M 7	27,016
Pike	Waverly	P 7	18,172
Portage	Ravenna	G 13	29,246
Preble	Eaton	M 1	23,713
Putnam	Ottawa	G 3	32,525
Richland	Mansfield	H 8	44,289
Ross	Chillicothe	O 7	40,940
Sandusky	Fremont	F 6	34,311
Scioto	Portsmouth	Q 7	40,981
Seneca	Tiffin	G 6	41,163
Shelby	Sidney	K 3	24,625
Stark	Canton	H 12	94,747
Summit	Akron	G 12	71,715
Trumbull	Warren	F 14	46,591
Tuscarawas	New Philadelphia	J 12	53,751
Union	Marysville	J 5	22,342
Van Wert	Vanwert	H 1	30,394
Vinton	McArthur	O 8	15,330
Warren	Lebanon	N 3	25,584
Washington	Marietta	N 12	48,245
Wayne	Wooster	H 11	38,870
Williams	Bryan	E 1	24,953
Wood	Bowling Green	F 5	51,555
Wyandot	Upper Sandusky	H 6	21,125
Total			4,157,545

TOWNS.

TOWN. COUNTY.	INDEX.	RAILWAY, or, if not on a Railroad, nearest station.	EX.	POP.
Abanaka, Van Wert	H 1	133	⊐ Natl	65
Abbeyville, Medina	F 11	Medina, 26, 61	U. S	107
Abe, (R. R. name *Rangeville*) Miami	K 2	15g	⊐ U. S	×
Abels Corners, (mail to Chagrin Falls) Cuyahoga	E 12	27½		×
Aberdeen, ● Brown	R 4	204, 224, 258		711
Aberfelda, (mail to Coldsprings) Clark		030		×
Achor, Columbiana	H 15	Negley, 117	Ad	57
Ackerman, (mail to Lanevue) Franklin	L 7	35a	Am	×
Acme, Medina	G 11	Wadsworth, 30	W., F. & Co	79
Ada, 1 bank, ● Hardin	H 4	67g	Ad	2,576
Adair, Columbiana	H 14	Moultrie, 67	Ad	×
Adams Mills, Muskingum	K 11	114a, 115f	Ad	104
Adamsridge, (r. f. d. from Defiance) Defiance	F 2	Jewell, 140	Pac	×
Adamsville, ● Muskingum	K 11	see Zanesville		201
Adario, Richland	H 9	Ashland, 6, 30	W., F. & Co	103
Addison, ● Gallia	Q 10	35h, 38a, 202, 204, 224, 256, 258, 260	Ad	1,513
Addyston, Hamilton	U 2	1, 9g, 25a	Am	57
Addyston Wharf, (mail to Addyston) Hamilton		1		×
Adelaide, Marion	I 6	Caledonia, 25, 90	Am., W. F. & Co	×
Adelphi, ● Ross	N 8	Laurelville, 29½		516
Adelphi Station, (mail to Stringtown) Pickaway	N 8	29½		×
Adena, ● Jefferson	K 14	145i	Pac	42
Adrian, Seneca	G 6	25f	Am	263
Advance, Fulton	E 3	Oakshade, 67	⊐ Natl	×
Aetnaville, (mail to Martins Ferry) Belmont	K 15	67a	Ad	×
Africa, Delaware	K 7	Westerville, 23	Ad	23
Afton, Clermont	P 3	60b	⊐ Ad	52
Agins, Monroe	M 14	Woodsfield, 10	Ad	×
Agosta, ● Marion	I 6	25i	Am	673
Ai, Fulton	E 4	Swanton, 41	U. S	162
Aid, ● Lawrence	R 8	See Ironton		103
Ainger, ● Williams	D 2	Montpelier, 140	Pac	34
Airhill, (mail to Brookville) Montgomery	M 2	25a, 30½, 114c	⊐ Ad., Am., U. S.	×
Air Line Junction, (Station Toledo P. O.) ● Lucas	E 5	41b,c,g,n, 133	Natl., U. S	×
Aitch, Monroe	M 14	Woodsfield, 10	Ad	21
A Junction, (mail to Kanauga) Gallia		38a	⊐ U. S	×
Akron, 10 banks, ● Summit	G 12	4, 8h, 23a, 27a, 30b, 59, 61, 123a	Ad., U. S., W., F. & Co	42,728
Akron Junction, (P. O. name East Akron) Summit	G 12	4, 8, 23a, 27a, 30b, 59, 123	Ad., Am., U. S., W., F. & Co	×
Albany, ● Athens	O 10	38a	U. S	548
Alberta, Meigs	P 10	Langsville, 38	U. S	29
Albion, Ashland	G 10	West Salem, 30	W., F. & Co	92
Alcony, ● Miami	L 3	Troy, 15, 25, 47	Am., U. S	142
Alert, Butler	O 1	See Hamilton		13
Alexanders, (mail to Brecksville) Cuyahoga	F 11	27a	⊐ U. S	×
Alexandersville, Montgomery	M 3	20½, 236, 238		263
Alexandria, ● Licking	K 8	135b	U. S	420
Alexis, (mail to Toledo) Lucas	D 5	7, 41i, 48, 75	⊐ Am., U. S	×
Alexis, Monroe	M 14	Woodsfield, 10	Ad	×
Alfred, Meigs	O 11	Coolville, 9	U. S	42
Alger, ● Hardin	I 4	30i	W., F. & Co	462
Algonquin, Carroll	I 13	Carrollton, 145	Pac	29
Alice, Gallia	P 9	35k	Ad	43
Allkanna, (mail to Costonia) Jefferson	J 15	67a, 200, 254, 256, 258, 260	⊐ Ad	×
Alledonia, Belmont	L 14	10b	Ad	×
Allendale, (mail to Madeira) Hamilton	F 6	9a	⊐ U. S	×
Allensville, ● Vinton	O 8	Ray, 9	U. S	163
Allentown, Allen	H 3	See Lima		123
Allentown, (P. O. name Octa) Fayette	N 5	15h, 65e	U. S	101
Alliance, 3 banks, ● Stark	H 13	5, 64, 67b,f	Ad	8,974
Alliance Junction, (mail to Sebring) Mahoning	H 14	67e,f	⊐ Ad	×
Alma, Ross	O 7	Waverly, 60, 65	Sou., U. S	79
Alpha, (R. R. name *Harbine*) ● Greene	M 3	15h, 031a, 114e	Ad	316
Alta, Richland	I 8	8e	⊐ U. S	×
Altitude, Monroe	M 14	Woodsfield, 10	Ad	×
Alton, Franklin	L 6	114d	Ad	104
Alum Creek Junction, (P. O. name Dakrumm) Franklin	L 7	8e, 29b, 114e, 135d	⊐ Ad., U. S., W., F. & Co	×
Alvada, (R. R. name *Alveda*) ● Seneca	G 6	35a	Am	103
Alvordton, ● Williams	D 2	16a, 140b	Am., Pac	482
Alvordton Junction, (mail to Alvordton) Williams		140b	⊐ Pac	×
Amanda, ● Fairfield	M 8	21	Ad	490
Ambler, Belmont	L 14	10b, 67k, 200, 224, 254, 256, 258, 260, 290	⊐ Ad	362
Amboy, ● Ashtabula	C 15	41a	⊐ Am	362
Ambrose, Fulton	E 3	Wauseon, 32, 41	Natl., U. S	51
Amelia, ● Clermont	P 3	14	C., G. & P	407
American, Scioto	Q 8	See Sciotoville		56
Amesville, ● Athens	N 10	45a	U. S	261
Amherst, ● Lorain	F 9	North Amherst, 41	U. S	216
Amity, Montgomery	M 2	Trotwood, 25, 114	Ad., U. S	79
Amlin, ● Franklin	L 6	135c	U. S	×
Amsden, Seneca	F 6	40a	U. S	163
Amsterdam, Jefferson	I 14	Bergholz, 64	Ad	102
Anderson, Ross	N 7	9b	⊐ U. S	47
Andersons Ferry, (mail to Cincinnati) Hamilton	U 8	9g, 25a, 206, 208, 230, 232, 246	Am., U. S	29
Andersonville, Ross	N 7	Chillicothe, 9, 15, 60	Sou., U. S	103
Andis, Lawrence	R 9	see Ironton		29
Andover, 1 bank, ● Ashtabula	E 15	41b,c	Am	815
Andrews, Morrow	I 8	Mt. Gilead, 25, 135	Am., U. S	107
Angel, Gallia	R 9	See Gallipolis		×
Angola, Gallia	R 10	200, 204, 224, 258		29
Angus, Seneca	F 6	56e	⊐ Natl	57
Ankenytown, ● Knox	I 8	8e	U. S	271
Anna, ● Shelby	J 3	15e	U. S	451
Annapolis, ● Jefferson	J 14	Unionport, 114	Ad	142
Ann Arbor Junction, (mail to Toledo) Lucas		67i	⊐ Ad	×
Ansonia, 1 bank, ● Darke	K 1	16b, 25k	Am	676
Anthony, Athens	O 11	Guysville, 9	U. S	19
Antietam, Trumbull	F 15	see Latimer		×
Antioch, 1 bank, ● Monroe	M 14	Woodsfield, 10	Ad	212
Antiquity, Meigs	P 11	200, 202, 224, 256, 258, 260		216
Antoms, Ross	P 7	Waverly, 60, 65	Sou	29
Antrim, ● Guernsey	K 13	Piedmont, 26	U. S	117
Antwerp, 1 bank, ● Paulding	G 1	140a	Pac	1,206
Anvil, Belmont	L 15	See Bellaire		×
Apple, Hocking	O 8	S. Bloomingville, 29½		29
Applecreek, ● Wayne	H 11	23a, 67o	Ad	387
Applegrove, Meigs	P 11	200, 202, 224, 256, 258, 260		79
Appleton, Licking	K 8	Croton, 135	U. S	119
Arabia, Lawrence	R 9	Gallia, 15	U. S	165
Arbaugh, Vinton	P 9	Radcliff, 28	Ad	×
Arbela, Union	J 5	Richwood, 30	W., F. & Co	29
Arcadia, ● Hancock	G 5	40a, 56c	Natl., U. S	425
Arcanum, 1 bank, ● Darke	L 2	25o, 30½	Am., U. S	1,225
Archbold, (R. R. name *Archbald*) 2 banks, ● Fulton	E 3	41g	U. S	958
Archer, Harrison	J 13	Scio, 114, 145	Ad., W., F & Co	79
Archers Fork, Washington	N 13	See Marietta		36
Arden, (mail to Fernbank) Hamilton	V 2	9g, 25a, 206, 208, 230, 232, 246	⊐ Am., U. S	×
Arena, Paulding	G 1	Paulding, 16	Am	107
Arion, Scioto	Q 7	60b	⊐ Ad	29
Arkoe, Pike	P 6	Barden, 60	Ad	26
Arlington, 1 bank, ● Hancock	H 4	61, 135c	U. S	738
Arlington Heights, Hamilton	T 5	25e	⊐ Am	360
Armadale, Athens	N 11	45a	⊐ U. S	×
Armenia, Washington	O 11	200, 202, 224, 256, 258, 260		×
Armitage, (mail to Athens) Athens	O 10	35b, 38a, c	⊐ Ad. U. S	×
Armstrong, (mail to Golden Corners) Wayne	H 10	8i	U. S	×
Armstrongs Mills, ● Belmont	L 14	10b	Ad	56
Arnettsville, Darke				157
Arnheim, Brown	Q 4	Sardinia, 60	Ad	191
Arnold, Union	K 6	38a	U. S	27
Arthur, Paulding	G 2	Defiance, 8, 28, 140	Pac., U. S	16
Artie, Meigs	P 11	see Pomeroy		
Asbury, Hamilton	P 2	Forestville, 1		
Ash, Licking				
Ashland, 2 banks, ● Ashland	H 9	6		
Ashland & Wooster Junction, (mail to Shreve) Wayne		6		
Ashley, 1 bank, ● Delaware	J 7			
Ashmont, Erie	F 9	56b		
Ashridge, Brown	Q 4	South Fincastle, 60		
Ashtabula, 4 banks, ● Ashtabula	C 14	41a,b, 56b, 67d	Ad	
Ashton, Noble	M 12	Caldwell, 10, 67		
Ashville, 1 bank, ● Pickaway	M 7	60a		
Athalia ● Lawrence	R 9	200, 20		
Athens, 2 banks, ● Athens	O 10	9		
Atherton, (R. R. name *National Road*) Licking	L 9			
Atlanta, ● Pickaway	N 6			
Atlas, Belmont	L 15			
Attica, 1 bank, ● Seneca	G 7			
Attica Junction, (P. O. name Siam) Seneca	G			
Atwater, ● Portage	G 1			
Atwater Center, (r. f. d. from Atwater) ● Portage	G 13	Atw		
Atwood, Carroll	I 13	145q		
Auburn ● Geauga	F 15	Mantua Sta., 30e		
Auburndale (Station Toledo P. O.; R. R. name *Wagon Works*) ● Lucas	D 5	41i, 48, 140a	Natl., Pac., U. S., W., F. & Co	×
Augaize, P. O. name Scotts Crossing) Allen	H 3	67q	Ad	12
Auglaize River, (mail to Delphos) Allen	H 2	61	U. S	×
Augusta, ● Carroll	I 14	*Augusta Sta.*, 64	Ad	263
Augusta Station, (P. O. name Pattersonville) Carroll	I 14	64	Ad	×
Aukerman, (mail to [illegible]) Wayne	G 10	8i	U. S	×
Aultman, ● Stark	H 12	27a	U. S	101
Aurora, (1½ miles s. w. of Aurora Station, F 13) ● Portage		Aurora Station, 30	W., F & Co	761
Aurora Station, ● Portage	F 13	30e	W., F & Co	61
Austin, ● Ross	N 6	15h	U. S	23
Austinburg, ● Ashtabula	D 14	67d	Ad	409
Austintown, ● Mahoning	G 14	W. Austintown, 30	W., F. & Co	261
Austintown Station, (P. O. name West Austintown) Mahoning	G 14	30f	W., F. & Co	361
Ava, ● Noble	L 12	67n	Ad	98
Avenue, Franklin	L 6	25e	Am	×
Avery, ● Erie	F 8	56b, 128	Natl	47
Ava, (P. O. name Bushong) Putnam	G 3	33	Am	19
Avlon, Perry	M 9	Rushville, 135	U. S	29
Avon, ● Lorain	E 10	*Avon Sta.*, 56	Natl	569
Avon Center, (mail to Avon Lake) Lorain		43		77
Avondale, ● Coshocton	J 11	145f	Pac	139
Avondale, (Station Cincinnati P. O.) ● Hamilton	U 4	17a	Ad	×
Avondale, (mail to [illegible]) Perry	L 9	8i	U. S	×
Avon Lake, ● Lorain	E 10	43		×
Avon Station, (P. O. name Folger) Lorain	E 10	56b	Natl	51
Axline, Muskingum	L 11	29e	W., F. & Co	×
Axtel, Erie	F 9	Vermilion, 4	U. S	×
Ayersville, Defiance	F 2	Defiance, 8, 28, 140	Pac., U. S	29
Azelda, Columbiana	H 15	Lisbon, 30, 117, Ad.	W., F. & Co	×
B				
Bachman, (R. R. name *National Road Station*) Montgomery	L 2	30½	U. S	101
Bacon, Coshocton	K 11	Coshocton, 67, 114, 145	Ad., Pac	57
Baddow Pass, (mail to Glenmont) Holmes	I 10	23i	Ad	×
Bailey, (P. O. name Fancher) Lucas	E 4	33, 238	Natl	×
Baileys Mills, Belmont	L 13	8e	U. S	×
Bainbridge, 2 banks, ● Ross	O 6	65b	U. S	954
Bairds Furnace, (mail to Gore) Perry	N 9	35i	Ad	×
Bairdstown, ● Wood	F 5	84	U. S	298
Baker, Darke	K 1	see Greenville		21
Bakers Crossing, Lorain	G 9	61	⊐ U. S	×
Bakers Stone Mine, (mail to Lucas) Richland	I 9	32		×
Bakersville, ● Coshocton	J 11	New Comerstown, 67, 114	Ad	361
Baldwin, Clermont	P 3	60b	Ad	16
Balona, Shelby	K 3	Sidney, 15, 25	Am., U. S	21
Ballous, (mail to Dillon) Muskingum	M 10	29f	⊐ U. S	×
Baltic, ● Tuscarawas	J 11	115f	Pac	467
Baltimore, ● Fairfield	M 8	29b, 135d	U. S., W., F & Co	460
Baltimore, (P. O. name Verona) Preble	L 2	30½	U. S	350
Baltimore & Ohio Junction, (mail to Shawnee) Perry		29c	W., F. & Co	×
Baltimore & Ohio Junction, (mail to Glenford) Perry		29b	W., F. & Co	×
Baltimore & Ohio Junction, (mail to Zanesville) Muskingum		0a	⊐ Ad	
Bancroft, Stark	L	Richville, 145	Pac	
Bangorville, Richland	I 8	Fredericktown, 8		
Bangs, Knox	J 8	23a		
Banner, Jackson	P 8	4d		
Bannock, Belmont	K 14	26a		
Bannon, (mail to Columbus) Franklin	L 7	30a, 135d		
Bantam, (R. R. name *South Bantam*) ● Clermont	P	14	C., G. & P	361
Barberton, 2 banks, ● Summit	G 12	4, 8h, 9½, 23a, 30b, Ad		
Barclay, Trumbull	E 15	Kinsman, 41		
Bardwell, Brown	P 4	Mt. Orab, 60	Ad	×
Barlow, ● Washington	N 11	Vincent, 45	U. S	161
Barnes, Richland	I 9	See Mansfield		60
Barnesburg, Hamilton	O 1	Wyoming, 15	U. S	621
Barnesville, 2 banks, ● Belmont	L 13	8e	U. S	3,721
Barnets, (mail to Camden) Preble	M 1	114g	⊐ Ad	×
Barnhill, ● Tuscarawas	J 13	137		811
Barretts Mills, Highland	O 6	Bainbridge, 65	U. S	27
Barricks, (mail to Atwood) Carroll	I 13	145g	Pac	×
Barrs Mills, Tuscarawas	I 12	145f	Pac	103
Barry, (r. f. d. from Chagrin Falls) Cuyahoga	E 12	Chagrin Falls, 145	Pac	×
Barryville, Stark	H 13	Louisville, 67	Ad	163
Bartles Station, (P. O. name Steece) Lawrence	R 8	36a,d		27
Bartlett, ● Washington	N 11	Cutler, 45	U. S	306
Bartlow, (mail to Deshler) Henry		8i	U. S	×
Barton, ● Belmont	K 14	26a, 125	U. S	×
Bartramville, Lawrence	R 9	Grafton, 25, 26	Am., U. S	29
Bascom, ● Seneca	G 6	8k, 130	U. S	260
Bashan, ● Meigs	P 11	See Pomeroy		27
Basil, 1 bank, ● Fairfield	L 8	29b, 135d	U. S., W., F & Co	463
Bassett, (mail to Hammansburg) Wood	F 5	15f	⊐ U. S	×
Batavia, 1 bank, ● Clermont	P 3	60b	Ad	1,029
Batavia Junction, (mail to Plainville) Hamilton	U 6	60b, 114d	⊐ Ad	×
Batdorf, Fulton	E 3	41g	⊐ U. S	×
Batemantown, Knox	J 8	Fredericktown, 8	U. S	56
Bates, (mail to Perrysburg) Wood	E 5	15e, 134	⊐ U. S	×
Batesville, ● Noble	L 13	Quaker City, 8	U. S	312
Bath, ● Summit	F 11	Ira, 27	U. S	79
Bathon, (mail to Bellevue) Erie	F 7	9a	⊐ U. S	×
Batson, Paulding	G 1	32	Am	19
Battesburg, Stark	I 12	Howenstine, 27	U. S	37
Bayard ● Columbiana	H 14	67b,c	Ad	99
Baybridge, Erie	E 8	41e	U. S	57
Bay Junction, Erie				
Bays, ● Wood	F 4	15f		
Baywood, Clermont	P 3	Williamsburg, 60		
Bazetta, Trumbull	F 14	Cortland, 30		
Beach City, 1 bank, ● Stark	I 12	26a, 67o, 145f		
Beach Park, Lorain	E 10	43		
Beagle, Hancock	H 5	135c		
Beallsville, ● Monroe	L 14	10b		
Beamsville, Darke	K 1	Dawn, 25		
Bearcreek, Scioto	Q 6	Clifford, 60		
Beasleys Fork, Adams	Q 5	Peebles, 60		
Beatty, (R. R. name *Emery Chapel*) ● Clark				
Beaumont, Athens				
Beaver, (R. R. name *Beavertown*) ● Pike	P 7	65b	U. S	
Beaverdam, ● Allen	H 4	40a	U. S	
Beaverpond, Adams	Q 5	60b	⊐ Ad	29
Becket, (mail to Kelsey) Belmont	L 14	10b	⊐ Ad	×
Beckett, Washington	M 11	68, 240	U. S	×
Becks Mills, Holmes	J 11	Millersburg 8, 23	Ad., U. S	29
Bedford, 1 bank, ● Cuyahoga	F 12	59, 67b, 145f	Ad., Am., Pac	1,486
Bee, Vinton	O 8	Ray, 9	U. S	29
Beebe, Athens	O 11	9e	⊐ U. S	26
Beebetown, Medina	F 10	26b	U. S	79
Beech, (r. f. d. from Johnstown) Licking	K 8	Pataskala, 8, 114	Ad., U. S	×
Beecher, Ross	O 8	9e	⊐ U. S	29
Beechwood, (mail to Milford) Hamilton	U 7	60b	⊐ Ad	×
Beidler, ● Tuscarawas	J 12	66, 137		57
Belden, ● Lorain	F 10	26a	U. S	103
Belfast, Clermont	O 3	Batavia, 60	Ad	57
Bell, ● Highland	P 5	Hillsboro, 9, 34	Ad., U. S	59
Bellaire, 2 banks, ● Belmont	I 15	8a, c, 10b, 26	Ad., U. S	9,912
Bellbrook, ● Greene	M 8	031b		352
Belle Center, 1 bank, ● Logan	I 4	25f	Am	996
Bellefontaine, 2 banks, ● Logan	J 4	25f, i, k, 029	Am., Natl	6,649
Belle Valley, ● Noble	M 12	10a, 67n	Ad	163
Belle Vernon, Wyandot	H 6	Sycamore, 61, 135	U. S	192
Bellevue, 2 banks, ● Huron	F 7	29a, i, 41f, 56b, 132½, 145a	Natl., Pac., U. S., W., F. & Co	4,101
Bellepoint, Delaware	K 6	See Delaware		1

Town. County.	Index.	Railway, or, if not on a Railroad, nearest station.	Ex.	Pop.
Bellville, 2 banks, ● Richland	I 8	⊙ 8e	U. S	1,039
Belmont, 1 bank, ● Belmont	K 13	⊙ 8e	U. S	422
Belmont Coal Works, (mail to Bellaire) Belmont		67k	▭ Ad	×
Belmore, ● Putnam	G 3	⊙ 15c	U. S	334
Beloit, ● Mahoning	H 11	67f	Ad	264
Belpre, ● Washington	O 12	⊙ 8b, 9c, e, 200, 202, 224, 249, 256, 258, 260	U. S	1,600
Belt Junction, (mail to Hamilton) Butler	O 1	15k	▭ U. S	×
Belt Line Junction, (mail to Toledo) Lucas	E 5	145a	▭ Pac	×
Bement, Cuyahoga	F 10	North Dover, 56	Natl	367
Be[illegible], Licking	K 9	Newark, 8, 52, 114	Ad., U. S	×
Bennetts Corners, Medina	F 11	Brecksville, 27	U. S	×
Bennington, Morrow	J 7	Marengo, 135	U. S	163
Bentley, (r. f. d. from Massillon) Stark	H 1[illegible]	See Massillon		×
Bentley, (mail to Lowellville) Mahoning	G 15	121b	▭ Am	×
Bentley, (mail to Brookfield) Trumbull	F 15	41d	▭ U. S	16
Benton, ● Holmes	I 11	Millersburg, 8, 23	Ad., U. S	263
Benton Ridge, ● Hancock	G 4	*Benton Ridge Sta.*, 33	Am	359
Benton Ridge Station, (mail to Benton Ridge) Hancock	G 4	33	Am	×
Bentonville, ● Adams	O 5	See Manchester		462
Benwood, ● Monroe	M 14	Woodsfield, 10	Ad	42
Benzler, (R. R. name *Lynn*) Marion	J 6	29a	▭ W., F. & Co	29
Berea, 1 bank, ● Cuyahoga	F 11	⊙ 24, 25h, 26b, 41e	Am., U. S	2,510
Berea West Switch, (mail to Berea) Cuyahoga	F 11	25h	▭ Am	×
Bergholz, 1 bank, ● Jefferson	I 14	⊙ 61	Ad	891
Berkey, ● Lucas	D 4	Swanton, 41	U. S	57
Berkshire, Delaware	K 7	Sunbury, 23	Ad	52
Berlin, ● Holmes	I 11	Millersburg, 8, 23	Ad., U. S	×
Berlin, (P. O. name West Berlin) Delaware	K 7	25l	Am	109
Berlin Center, ● Mahoning	G 14	⊙ 67e	Ad	561
Berlin Crossroads, (R. R. name *[illegible]*) Jackson	P 9	⊙ 9d, 15i	U. S	291
Berlin Heights, 1 bank, ● Erie	F 8	*Berlin Heights Sta.*, 56	Natl., U. S	519
Berlin Heights Station, (mail to Berlin Heights) Erie	F 9	⊙ 56b	Natl., U. S	625
Berlinville, Erie	F 9	*Berlin Heights Sta.*, 56	Natl., U. S	561
Bern, ● Noble	M 13	Caldwell, 10, 67	Ad	161
Bernard, Brown	P 4	60b	Ad	×
Bernice, Tuscarawas	J 12	Newcomerstown, 67, 114	Ad	24
Berrysville, Highland	P 5	Hillsboro, 9, 60	Ad., U. S	69
Bertha, Scioto	R 7	See Portsmouth		×
Berwick, Seneca	G 6	⊙ 25f, 135a	Am	161
Berwyn, Tuscarawas	K 12	New Comerstown, 67, 114	Ad	×
Bests, (mail to North Benton) Mahoning	H 13	5	▭ Ad	×
Beta, (r. f. d. from Delta) Fulton	E 4	Delta, 41	U. S	×
Bethany, ● Butler	O 2	Hughes, 25	Am	134
Bethel, 1 bank, ● Clermont	P 3	14	C., G. & P	850
Bethesda, ● Belmont	L 14	⊙ 8e	U. S	369
Bettsville, ● Seneca	F 6	⊙ 67i	Ad	492
Bevan, Washington	N 13	See Marietta		×
Beverly, 1 bank, ● Washington	N 13	68, 240	▭ U. S	712
Bevis, Hamilton	O 1	Mt. Healthy, 19	U. S	29
Biddle, Crawford	H 7	Crestline, 25, 67	Ad., Am	39
Bidwell, Gallia	P 9	⊙ 35k	Ad	29
Bier, Ross	N 7	Chillicothe, 9, 15, 60	Sou., U. S	×
Bigplain, ● Madison	M 6	Lilly Chapel, 25	Am	163
Bigprairie, ● Wayne	I 10	67	Ad	201
Bigrun, Athens	N 11	45a	▭ U. S	29
Bigsprings, ● Logan	J 5	25l	Am	101
Big Walnut, (mail to Dakrumm) Franklin	L 7	8c, 114c	▭ Ad., U. S	×
Big Walnut Siding, (mail to Sunbury) Delaware	K 8	23a	▭ Ad	×
Billings, (r. f. d. from Quaker City) Noble	L 13	Whigville, 10	Ad	×
Bingham, Monroe	L 14	Beallsville, 10	Ad	63
Birds Run, Guernsey	K 12	*Birds Run Sta.*, 67	Ad	42
Birds Run Station, (mail to Kimbolton) Guernsey	K 12	67n	Ad	50
Birmingham, ● Erie	F 9	Vermilion, 41	U. S	351
Bishopville, ● Morgan	N 10	*Bishopville Sta.*, 45	U. S	52
Bishopville Station, (mail to Bishopville) Athens	N 10	45a	U. S	×
Bismarck, Huron	G 7	Havana, 8	U. S	29
Bissells, Geauga	F 13	Geauga Lake, 30	W., F. & Co	916
Blachleyville, ● Wayne	H 10	*Millbrook*, 67	▭ Ad	162
Blackband, Tuscarawas	J 12	67n	▭ Ad	42
Blackburn, Morgan	N 10	Burroak, 38	U. S	×
Black Dog Siding, (mail to Akron) Summit		27a	▭ U. S	×
Black Hand, (P. O. name Toboso) Licking	L 9	⊙ 8c	U. S	×
Blackjack, Hocking	N 9	Logan, 28	Ad	×
Blacklick, Franklin	L 8	⊙ 8c, 114c	Ad., U. S	89
Blackrun, Muskingum	K 10	114a	Ad	29
Bladen, Gallia	R 10	200, 204, 224, 258		108
Bladensburg, ● Knox	J 9	Utica, 8	U. S	309
Blaine, (R. R. name *Pasco*) Belmont	K 14	26a	U. S	56
Blake, Medina	G 11	Wadsworth, 30	W., F. & Co	56
Blake Mills, ● Tuscarawas	J 12	66		263
Blakeslee, ● Williams	E 1	⊙ 140	Pac	239
Blanchard, Hardin	I 6	135c	▭ U. S	57
Blanchester, 2 banks, ● Clinton	O 3	⊙ 9b, f	U. S	1,788
Blanching, Hocking				200
Blanco, Mahoning	G 14	*Palmyra*, 5	Ad	19
Blancs, (mail to Kerr) Meigs	P 10	35k	▭ Ad	×
Blatchford, (R. R. name *New Pittsburg*) ● Hocking	N 10	35e	Ad	261
Blazer, (4 miles n. e. of Wigner, Q 9) Gallia		See Gallipolis		×
Blessings, (mail to Jeffersonville) Fayette	M 5	65b	▭ U. S	×
Blissfield, ● Coshocton	J 11	23b	Ad	57
Block Mine Siding, (mail to Crooksville) Perry		21	▭ Ad	×
Bloom Center, ● Logan	J 3	Maplewood, 65	Am	101
Bloomdale, 1 bank, ● Wood	F 5	⊙ 8k	U. S	570
Bloomer, Miami	K 2	15g	U. S	79
Bloomfield, Morrow	I 8	Centerburg, 23, 135	Ad., U. S	62
Bloomfield, (P. O. name Fairplay) Jefferson	J 14	114a	Ad	×
Bloomingburg, 1 bank, ● Fayette	N 6	⊙ 8g	U. S	701
Bloomingdale, ● Jefferson	J 14	Fairport, 123	U. S	740
Bloomington, ● Clinton	N 4	Reesville, 8, 21	Ad., U. S	636
Bloomingville, ● Erie	F 8	Prout, 8	▭ U. S	819
Bloom Switch, Scioto	Q 8	9d	▭ U. S	210
Bloomville, 1 bank, ● Seneca	G 7	⊙ 67i	Ad	963
Blowville, Clermont	P 3	Batavia, 60	Ad	29
Blueash, Hamilton	O 2	⊙ 17a, b	Ad	69
Blueball, ● Butler	N 2	See Middletown		109
Bluebell, Guernsey	L 12	32½	▭ U. S	×
Bluecreek, ● Adams	Q 6	Beaver Pond, 60	▭ Ad	161
Bluerock, Muskingum	M 11	68, 231, 240	▭ U. S	×
Bluestone, Cuyahoga	E 12	Collinwood, 41	Am	79
Bluff, (R. R. name *Pomerine*) Coshocton	J 10	67h	▭ Ad	57
Bluffton, 1 bank, ● Allen	H 4	⊙ 40a, 61	U. S	1,783
Boardman, Mahoning	G 15	See Youngstown		101
Boden, Guernsey	K 11	Cambridge, 8, 67	Ad., U. S	29
Bodman, (mail to Mt. Orab) Brown	P 4	60b	Ad	×
Bogart, ● Erie	F 8	128	▭ Am	261
Boggs, Gallia	Q 9	See Gallipolis		29
Bogus Road, (mail to Goodhope) Fayette	N 5	65b	▭ U. S	×
Boise, (3½ miles n. of Cooney, D 1) Williams		Edon, 140	Pac	×
Bokes Creek, Union	J 5	Broadway, 30	W., F. & Co	101
Bolins Mills, Vinton	O 9	Lee, 38	U. S	29
Bolivar, ● Tuscarawas	I 12	⊙ 145c	Pac	690
Bond, Guernsey	K 13	Piedmont, 26	U. S	12
Bondhill, ● Hamilton	O 2	9a, 60	U. S	1,081
Boneta, Medina	G 11	61	▭ U. S	27
Bonn, Washington				×
Bono, Lucas	E 6	Trowbridge, 145	Pac	361
Bookwalter, (R. R. name *Buchwalter*) Fayette	M 5	65e	U. S	461
Booth, (mail to Curtice) Lucas	E 6	145a	▭ Pac	29
Booth, Tuscarawas	K 12	⊙ Postboy, 67	Ad	×
Boston, Summit	F 12	27a	U. S	260
Bostwick, Geauga	D 13	See Painesville		67
Bosworth, (mail to Hudson) Summit	F 12	67b	▭ Ad	×
Botkins, 1 bank, ● Shelby	J 3	⊙ 15c	U. S	420
Botzum, Summit	G 12	⊙ 27a	U. S	67
Boudesferry, Brown	Q 3	204, 224, 258		20
Boughtonville, Huron	G 9	⊙ 8h	U. S	107
Bourneville, ● Ross	O 6	Chillicothe, 9, 15, 60	Sou., U. S	356
Bowerston, ● Harrison	J 13	⊙ 114a, 145c	Ad., Pac	526
Bowersville, 1 bank, ● Greene	N 4	65e	U. S	370
Bowler, Gallia	Q 9	Gallia, 15	U. S	×
Bowling Green, 3 banks, ● Wood	F 5	⊙ 15f, 132, 135c	U. S	5,067
Bowlusville, Clark	L 4	⊙ 25f, 030, 30c	Am., W., F. & Co	261
Bowman, (R. R. name *Randles*) Coshocton	J 10	67h	▭ Ad	79
Bowyer, (mail to Kings Mills) Warren	O 2	50	▭ Ad	×
Boyd, Miami	K 2	Pleasant Hill, 15	U. S	29
Braceville, ● Trumbull	F 14	⊙ 5, 30a	Ad., W., F. & Co	36
Brachmanns, (mail to Mt. Washington) Hamilton	V 6	14	▭ C., G. & P	×
Bradbury, (R. R. name *Middleport Station*) Meigs	P 10	35k, 38a	▭ Ad., U. S	×
Bradford, (R. R. name *Bradford Junction*) 1 bank, ● Miami	K 2	⊙ 114h, i	Ad	1,254
Bradner, 1 bank, ● Wood	F 5	⊙ 35a	Am	1,148
Bradrick, Lawrence	S 9	200, 204, 224, 258		168
Brady, Guernsey	K 12	Cambridge, 8, 67	Ad., U. S	×
Bradys Lake, (mail to Ravenna) Portage		⊙ 67b	▭ Ad	×
Bradyville, Adams	R 5	See Manchester		107
Branchhill, Clermont	O 3	114d	▭ Ad	109
Brandon, Knox	J 8	Mt. Vernon, 8, 23	Ad., U. S	361
Brandt, Miami	L 3	See Dayton		246
Brandywine, Crawford	H 7	*Brandywine Sta.*, 29	W., F. & Co	47
Brandywine Station, (mail to Brandywine) Crawford	H 7	29a	W., F. & Co	×

Town. County.	Index.	Railway, or, if not on a Railroad, nearest station.	Ex.	Pop.
Branstetter, (mail to Wooster) Wayne	H 10	8l	▭ U. S	×
Braziers, (P. O. name May) Clermont	P 3	14	C., G. & P	29
Breakman, Lake	D 13	See Painesville		×
Brecksville, ● Cuyahoga	F 11	*Brecksville Sta.*, 27	U. S	263
Brecksville Station, (P. O. name Chaffee) Cuyahoga	F 11	⊙ 27a	U. S	×
Brecon, Hamilton	O 2	⊙ 17b	Ad	109
Bremen, 1 bank, ● Fairfield	M 9	⊙ 21, 135e	Ad., U. S	466
Brice, ● Franklin	L 7	⊙ 29b, 135d	U. S., W., F. & Co	69
Briceton, ● Paulding	G 1	56e	▭ Natl	207
Brickner, (r. f. d. from Leipsic) Putnam	G 3	Ottawa, 15, 32, 33	Am., U. S	12
Bridgeport, 2 banks, ● Belmont	K 15	⊙ 26a, c, 67a, 142, 200, 224, 254, 256, 258, 260, 299	Ad., U. S	3,963
Bridges, Highland	O 5	Leesburg, 9	U. S	29
Bridgetown, Hamilton	U 3	Westwood, 22	U. S	×
Bridgeville, (R. R. name *Helpers Switch*; r. f. d. from Zanesville) Muskingum	L 11	8c	▭ U. S	57
Bridgewater, ● Williams	D 1	Montpelier, 140	Pac	29
Brier Hill, (Station Youngstown P. O.) ● Mahoning	G 15	30e, h, 46, 67d, 123a	Ad	×
Briggs, Washington	O 12	9c, 200, 202, 224, 256, 258, 260	▭ U. S	×
Briggsdale, Franklin	L 7	8g	▭ U. S	×
Brighton, (mail to Cincinnati) Hamilton	U 4	9a, 15a, 19, 22, 25c, 30c	▭ Am., U. S., W., F. & Co	×
Brighton, Lorain	G 9	⊙ 145a, e	Pac	50
Brill, (3 miles n. w. of Woodgrove, M 11) Morgan		Malta, 68	U. S	×
Brilliant, ● Jefferson	J 15	⊙ 67a, 145a, 200, 254, 256, 258, 260	Ad., Pac	646
Brimfield, ● Portage	G 13	*Brimfield Station*, 45	Pac	1,075
Brimfield Station, (P. O. name Thorndyke) Portage	G 13	⊙ 145f	Pac	104
Brinkhaven, ● Knox	J 9	⊙ 23a, 67h	Ad	250
Brinley, Preble	L 1	114e	▭ Ad	67
Bristel, (P. O. name Kuhn) Monroe	M 13	10b	▭ Ad	19
Bristol, Morgan	M 11	Malta, 68	U. S	12
Bristol, (mail to Dicksonton) Perry	M 9	8f	▭ U. S	26
Bristol Junction, (mail to Maholm) Perry		8f	▭ U. S	×
Bristolville, ● Trumbull	F 14	*Bristolville Sta.*, 67	Ad	563
Bristolville Station, (P. O. name Spokane) Trumbull	F 14	67d	Ad	29
Brittain, (r. f. d. from Akron) Summit	F 12	See Akron		107
Broad Avenue, (mail to Findlay) Hancock	G 5	15e	▭ U. S	×
Broadman, (mail to Mt Orab) Brown	P 4	60b	▭ Ad	×
Broadway, (mail to Cleveland) Cuyahoga		27a, 145e, f	▭ Pac., U. S	×
Broadway, ● Union	J 5	⊙ 30e	W., F. & Co	469
Broadwell, Athens	N 11	⊙ 45a	U. S	29
Broadwell, (mail to Newtown) Hamilton	U 6	60b	▭ Ad	×
Brock, Darke	K 1	Dawn, 25	Am	57
Brockway, Trumbull	F 15	Latimer, 30, 41	Am., W., F. & Co	×
Brokaw, Morgan	N 11	68, 240	U. S	12
Brokensword, Crawford	H 7	Lemert, 135	U. S	103
Brookfield, ● Trumbull	F 15	10½		307
Brookfield, (P. O. name Paynes Corners) Trumbull	F 5	41b	▭ Am	57
Brooklyn, ● Cuyahoga	E 11	⊙ 26b, 27a, 145e	U. S	1,607
Brooks, (mail to Plattsburg) Clark	L 5	25e	▭ Am	×
Brookside, Belmont				249
Brookton Noble	M 12	Bellevalley, 10, 67	Ad	16
Brookville, 1 bank, ● Montgomery	L 2	⊙ 30½, 114e	Ad., U. S	869
Broughton, ● Paulding	G 2	⊙ 56c	Natl	226
Brownhelm, Lorain	F 9	Brownhelm Sta., 41	U. S	79
Brownhelm Station, Lorain	F 9	⊙ 41e	U. S	103
Browns, (P. O. name Rex) Miami	L 5	25o	Am	16
Browns, (mail to Costonia) Jefferson	J 15	7a, 200, 254, 256, 258, 260	▭ Ad	×
Browns Mill, Washington	N 11	Roxbury, 68	U. S	16
Brownsville, ● Licking	L 9	*National Road*, 8	U. S	29
Browntown, Brown	P 4	Sardinia, 60	Ad	29
Bruno, (r. f. d. from Thornville) Perry	L 9	Thornport, 8, 29	U. S., W., F. & Co	×
Brunswick, ● Medina	F 11	Liverpool, 26	U. S	261
Brush Creek, (mail to Otho) Muskingum	M 10	29e	▭ W., F. & Co	×
Brush Fork Junction, (mail to Jobs) Hocking	N 10	35d, e	▭ Ad	×
Brush Lake, (mail to Cable) Champaign	K 5	114b	▭ Ad	×
Bryan, 3 banks, ● Williams	E 1	⊙ 16a, 41g	Am., U. S	3,131
Bryer, (mail to Dibert) Clark	L 4	65a	▭ U. S	×
Bryer Hill Mine, (mail to Rosefarm) Morgan	M 10	29c	▭ W., F. & Co	×
Bryson, (mail to Xenia) Greene	M 4	114f	▭ Ad	×
Buchanan, (mail to Lewisville) Monroe	M 13	10b	▭ Ad	×
Buchanan, ● Pike	P 6	Waverly, 60, 65	Sou., U. S	47
Buchtel, ● Athens	N 10	⊙ 35d	Ad	1,609
Buchwalter, (P. O. name Bookwalter) Fayette	M 5	65e	U. S	×
Buckeye, (P. O. name Otho) Muskingum	L 10	⊙ 29e, 68, 231, 240	▭ U. S., W., F. & Co	×
Buckeye City, (R. R. name *Danville Station*) ● Knox	I 9	⊙ 23a	▭ Ad	247
Buckeye Cottage, (R. R. name *Saltillo*) Perry	L 10	29d, e	W., F. & Co	167
Buckeye Furnace, (P. O. name Riverton) Jackson	P 9	15m	▭ U. S	×
Buckeye Park, (mail to Carroll) Fairfield	M 8	35b	▭ Ad	×
Buckhorn, (mail to Campbell) Lawrence	Q 8	15i	▭ U. S	×
Buckingham, (P. O. name Comly) Perry	M 10	29c	▭ W., F. & Co	×
Buckingham, (mail to Oakdale) Athens		38e	▭ U. S	×
Buckland, ● Auglaize	I 2	⊙ 40a	U. S	261
Buckrun, Adams	P 5	Seman, 60	Ad	29
Bucks, Columbiana	H 14	Lisbon, 27, 117	Ad., W., F. & Co	76
Bucks Crossing, (mail to Alliance) Columbiana		67b	▭ Ad	×
Bucyrus, 3 banks, ● Crawford	H 7	⊙ 29a, 63½, 67g, 135a, b	Ad., U. S., W., F. & Co	6,560
Bud, Jackson	Q 8	Camba, 9	U. S	×
Buenavista, ● Scioto	R 6	204, 224, 258		491
Buffalo, (R. R. name *Hartford*) Guernsey	L 12	32½	▭ U. S	261
Buford, ● Highland	P 4	Sardinia, 60	Ad	161
Bulah, Ashtabula	D 15	Jefferson, 41	Am	×
Bulaville, Gallia	Q 10	Addison, 28, 38	Ad	29
Bundysburg, Geauga	E 13	123b	▭ U. S	361
Bunkerhill, Butler	N 1	See Hamilton		59
Bunties, (mail to Bowling Green) Wood	E 5	132, 135c	▭ U. S	×
Burbank, ● Wayne	G 10	*Burbank Sta.*, 8, 30, 145	W., F. & Co	325
Burbank Station, (mail to Burbank) Medina	G 10	⊙ 8l, 30b, 145a	W., F. & Co	×
Burghill, ● Trumbull	F 15	⊙ 30a	W., F. & Co	361
Burgoon, ● Sandusky	F 6	⊙ 40a, 67i	Ad., U. S	209
Burkettsville, (R. R. name *Gilberts*) Darke	J 1	16b	Am	261
Burkhart, Monroe	M 13	10b	Ad	29
Burlingham, Meigs	O 10	See Pomeroy		129
Burlington, ● Lawrence	S 9	200, 204, 224, 258		269
Burris, (mail to Berlin X Roads) Jackson	P 9	15i	▭ U. S	×
Burroak, Athens	N 10	⊙ 38a	U. S	29
Burton, 1 bank, ● Geauga	E 13	⊙ Burton Sta., 123	U. S	727
Burton City, ● Wayne	H 11	⊙ 028, 67f, 145a	Ad	361
Burtons, (mail to Justus) Stark	H 12	145f	▭ Pac	×
Burton Station, Geauga	E 13	123b, c	U. S	79
Burwell, (mail to Columbus) Franklin	L 4	23a	▭ Ad	×
Busenbarks, (mail to Trenton) Butler	N 2	⊙ 15a, 20½	U. S	×
Bushnell, Ashtabula	C 15	See Conneaut		101
Bushong, (R. R. name *Avis*) Putnam	G 3	33	▭ Am	19
Bushs Mill, Gallia	R 10	200, 204, 224, 258		×
Businessburg, Belmont	L 14	Jacobsburg, 10	Ad	29
Butler, 1 bank, ● Richland	I 9	⊙ 8e	U. S	567
Butler Bridge, (mail to Canal Fulton) Stark	H 12	67l	▭ Ad	279
Butlerville, Warren	O 3	Pleasant Plain, 9	U. S	125
Butterworths, (mail to Loveland) Warren	S 7	114d	▭ Ad	×
Buxton, (mail to Ridgeway) Hardin	I 5	135c	▭ U. S	×
Byer, ● Jackson	O 8	9c	U. S	261
Byers Junction, (mail to Byer) Jackson	O 8	9c, 15h	▭ U. S	×
Byesville, ● Guernsey	L 12	⊙ 67n	Ad	1,267
Byhalia, ● Union	J 5	Broadway, 30	W., F. & Co	209
Bylington, Pike	P 6	Piketon, 60	Sou	59
Byrds, (mail to Monticello) Van Wert	I 2	15g	▭ U. S	×
Byron, Greene	M 4	See Xenia		×
C				
Cable, ● Champaign	K 6	⊙ 114b	Ad	309
Cables, (mail to Costonia) Jefferson	J 15	67a	▭ Ad	×
Cadiz, 4 banks, ● Harrison	K 14	⊙ 114b	Ad	1,755
Cadiz Junction, (P. O. name Means) Harrison	J 14	⊙ 114a, b	Ad	50
Cadmus, ● Gallia	Q 9	Gallia, 15	U. S	29
Cadwallader, ● Tuscarawas	K 13	Tippecanoe, 26	U. S	291
Cairo, (P. O. name West Cairo) Allen	H 3	15c, 32	Natl., U. S	338
Cairo, Stark	H 12	Middlebranch, 24	Am	59
Calais, Monroe	L 13	Summerfield, 10	Ad	114
Calcutta, ● Columbiana	I 15	Negley, 117	Ad	108
Caldwell, 1 bank, ● Noble	M 12	⊙ 10a, 67n	Ad	927
Caledonia, 1 bank, ● Marion	I 7	⊙ 25i, 30c	Am., W., F. & Co	682
California, Hamilton	P 2	14, 200, 224, 258, 270	C., G. & P	398
California Station, (mail to California) Hamilton	V 5	14	▭ C., G. & P	×

Town. County.	Index.	Railway, or, if not on a Railroad, nearest station.	Ex.	Pop.
Calla, ● Mahoning	G 14	30f	W., F. & Co	29
Calm, Geauga	D 13	Madison, 41, 56	Am., Natl	59
Calumet, (R. R. name *Elliottsville*) ● Jefferson	I 15	67a, 200, 248, 254, 256, 258, 260	▭ Ad	359
Calvary, Morgan	N 11	Federal, 136	▭ U. S	29
Camba, Jackson	P 8	15e	U. S	27
Cambridge, 4 banks, ● Guernsey	L 12	⊙ 8c, 67n	Ad., U. S	8,241
Cambridge Mines, (mail to Cambridge) Guernsey		8c	▭ U. S	×
Camden, 1 bank, ● Preble	M 8	⊙ 114g	Ad	905
Cameron, ● Monroe	M 11	Woodsfield, 10	Ad	210
Camp, Pike	Q 7	Wakefield, 60	Sou	29
Campbell, Lawrence	O 4	15i	▭ U. S	107
Campbells, (P. O. name Lore City) Guernsey	L 23	⊙ 8c, 32½	U. S	161
Campbellsport, Portage	G 16	123a	▭ U. S	61
Campbellstown, ● Preble	M 1	114g	Ad	107
Campchase, Franklin	L 1	25e	▭ Am	60
Camp Dennison, ● Hamilton	O 2	114d	Ad	301
Camp Hagerman, (R. R. name *Hageman*) Warren	N 3	17a, 50	▭ Ad	251
Campus, Columbiana	I 15	Lisbon, 30, 117	Ad., W., F. & Co	×
Canaan, ● Wayne	H 10	See Creston		261
Canaanville, ● Athens	O 10	⊙ 9c	U. S	42
Canada Southern Junction, (mail to Toledo) Lucas		48, 140a	▭ Am., Pac	×
Canal Dover, 3 banks, ● Tuscarawas	I 12	⊙ 26a, 66, 67c, m, n, 137	Ad., U. S	5,422
Canal Fulton, 1 bank, ● Stark	H 12	⊙ 26a, 67l	Ad., U. S	1,172
Canal Lewisville, Coshocton	J 11	See Coshocton		307
Canal Winchester, 1 bank, ● Franklin	M 7	⊙ 35b	Ad	662
Canfield, 1 bank, ● Mahoning	G 14	⊙ 30f	W., F. & Co	672
Canfield Junction, (mail to Canfield) Mahoning		67d	▭ Ad	×
Canfield Road, (mail to Fleming) Washington	N 12	45a	▭ U. S	×
Cannel Spur, (mail to Tunnelhill) Coshocton	J 10	23b	▭ Ad	×
Cannelville, (P. O. name Dillon) Muskingum	M 10	⊙ 29e, f	W., F. & Co	281
Cannonsburg, Hancock	H 4	Cordelia, 61	▭ U. S	57
Cannons Creek, (mail to Pedro) Lawrence	R 8	36c		×
Cannons Creek Junction, (mail to Pedro) Lawrence	R 8	36a, c	[illegible]	[illegible]
Cannons Mill, Columbiana	I 15	See East Liverpool		[illegible]
Canton, 10 banks, ● Stark	H 13	⊙ 11½, 27a, 67f [illegible]	[illegible]	[illegible]
Captina [illegible]	[illegible]	[illegible]	[illegible]	[illegible]
Capt[illegible]	[illegible]	[illegible]	[illegible]	[illegible]
Caraghar, Fulton	D 4	[illegible]	[illegible]	[illegible]
Carbondale, ● Athens	N [illegible]	[illegible]	[illegible]	[illegible]
Carbonhill, ● Hocking	N 9	[illegible]	[illegible]	[illegible]
Cardington, 2 banks, ● Morrow	J [illegible]	[illegible]	[illegible]	[illegible]
Cardington, Perry				[illegible]
Carey, 1 bank, ● Wyandot	H 6	⊙ 25a, f, g, 35a, 61	[illegible]	[illegible]
Careytown, Highland	O 5	Highland, 9, 114	[illegible]	[illegible]
Carlisle, ● Warren	N 2	⊙ 15a, 16b, 30c	[illegible]	[illegible]
Carlos, (R. R. name *Muskingum*; r. f. d. from South Zanesville) Muskingum	L 10	21, 29b, e	▭ Ad., W., F. & Co	×
Carlton, Gallia	Q 10	35k, 38a, 200, 202, 204, 224, 256, 258, 260	▭ Ad., U. S	29
Carlwick, Muskingum	L 11	10a	▭ Ad	17
Carman, Harrison	J 14	114a	▭ Ad	×
Carmans, (mail to Akron) Summit	G 12	61	▭ U. S	×
Carmel, Highland	O 5	Hillsboro, 9, 60	Ad., U. S	116
Carpenter, ● Meigs	O 10	⊙ 38a	U. S	19
Carrie, Ross	N 7	Williamsport, 21	Ad	29
Carrington, Perry	M 10	29c	▭ W., F. & Co	550
Carrington, (mail to Oakdale) Athens		38e	▭ U. S	×
Carroll, ● Fairfield	M 8	⊙ 35b	Ad	223
Carrollton, 3 banks, ● Carroll	I 13	⊙ 145g	Pac	1,271
Carrollton, (P. O. name West Carrollton) Montgomery	M 3	20½, 25c, 236, 238	Am	987
Carrothers, ● Seneca	G 7	⊙ 29a, 67i	Ad., W., F. & Co	101
Cars Run, Pike	P 7	Beaver, 15	U. S	×
Carter, Washington	N 13	Warner, 67	Ad	×
Carthage, ● Hamilton	O 2	⊙ 15a, 25c, 30c, 236, 238	Am., U. S	2,559
Carthagena, ● Mercer	J 1	Coldwater, 16, 40	Am., U. S	101
Carthon, (R. R. name *McElroys*) Perry	M 9	8f	▭ U. S	36
Carysville, Champaign	K 3	St. Paris, 65, 114	Ad., Nat	157
Carytown, Highland				50
Cascade, Putnam	G 2	33	▭ Am	×
Cassella, Mercer	J 1	Maria Stein, 15	U. S	108
Cassells, (P. O. name Galligher) Guernsey	K 12	8c	U. S	12
Cassidys, (mail to Dakrumm) Franklin	L 7	29b	▭ W., F. & Co	×
Casstown, ● Miami	L 3	Troy, 15, 25, 47	Am., U. S	262
Cassville, Harrison	K 14	Cadiz, 114	Ad	29
Castalia, ● Erie	F 8	⊙ 25f, 40a	Am., U. S	563
Casterline Spur, ([illegible]) Arcadia) Hancock	G 4	40a	▭ U. S	×
Castine, ● Darke	L 1	⊙ 16b	Am	261
Catawba, (P. O. name Horrs) Champaign	L 4	⊙ 25d	Am	79
Catawba, ● Clark	L 5	Horrs, 25	▭ Am	231
Catawba Island, ● Ottawa	E 8	⊙ 252	Am	901
Caton, (R. R. name *Hiram Station*) ● Portage	F 13	30e	W., F. & Co	×
Cavallo, (P. O. name Wintergreen) Coshocton	J 10	⊙ 67h	▭ Ad	106
Cavett, ● Van Wert	G 1	⊙ 16a	Am	61
Caywood, Washington	N 12	67n	▭ Ad	29
Cebee, Lawrence	R 9	Proctorville, 204		29
Cecil, ● Paulding	F 1	⊙ 16a, 140a	Am., Pac	326
Cedargrove, Hocking	N 9	Logan, 35	Ad	×
Cedarhill, Fairfield	M 8	Carroll, 35	Ad	×
Cedar Mills, Adams	Q 6	Beaver Pond, 60	▭ Ad	57
Cedarpoint, ● Hamilton	P 2	14	C., G. & P	29
Cedar Point, (mail to Sandusky) Erie	E 8	264		×
Cedarrun, Muskingum	M 11	68, 231, 240	▭ U. S	29
Cedarvalley, Wayne	H 10	West Salem, 30	W., F. & Co	107
Cedar Valley Station, (P. O. name Overton) Wayne	H 10	8l	U. S	50
Cedarville, 1 bank, ● Greene	M 4	⊙ 114a	Ad	1,189
Cedron, Clermont	O 3	Bethel, 14	C., G. & P	29
Celina, 2 banks, ● Mercer	I 1	⊙ 15g, 16b, 40a	Am., U. S	2,815
Center, (mail to Steece) Lawrence	R 8	36d		150
Center, ● Montgomery	L 2	Brookville, 30½, 114	Ad., U. S	×
Center Belpre, (R. R. name *Porterfield*) ● Washington	O 12	9c, 200, 202, 224, 256, 258, 260	Ad., U. S	16
Centerbend, ● Morgan	M 12	240		17
Centerburg, 1 bank, ● Knox	J 8	⊙ 23a, 135a	Ad., U. S	706
Center Creek, (mail to Wildare) Trumbull		67d	▭ Ad	×
Centerfield, Highland	O 5	Leesburg, 9	U. S	107
Center Road, (mail to Chardon) Geauga	E 13	123b	▭ U. S	×
Centerton, Huron	G 8	8e	U. S	216
Centerview, Monroe	N 14	200, 224, 254, 256, 258, 260, 266, 290		79
Center Village, ● Delaware	K 7	Westerville, 23	Ad	159
Centerville, ● Montgomery	M 3	⊙ 31	U. S	198
Central City, (mail to Lockport) Licking	L 9	8c, 52, 114c, 135b	U. S	×
Central College, Franklin	K 7	Westerville, 23	Ad	91
Ceylon, ● Erie	F 8	⊙ 41e	Natl., U. S	209
Chadwick, Trumbull	F 15	Tyrrell, 41	Am	
Chaffee, (R. R. name *Brecksville Station*) Cuyahoga	[illegible]	[illegible]	[illegible]	[illegible]
Chagrin Falls, 2 banks, ● Cuyahoga	[illegible]	[illegible]	[illegible]	[illegible]
Chalfants, ● Perry	L 9	⊙ [illegible]	U. S., W., F. & Co	29
Chalmers, (mail to N. Baltimore) Wood	G 4	8k	▭ U. S	×
Chamberlain, (mail to Medina) Medina	G 11	26a	▭ U. S	×
Chambersburg, Gallia				192
Chambersburg, Montgomery	M 3	Tadmor, 15	U. S	169
Champion, Trumbull	F 14	Sunside, 67	▭ Ad	34
Champion Station, (P. O. name Sunside) Trumbull	F 14	67d	▭ Ad	×
Chandlersville, ● Muskingum	L 11	⊙ 10a	Ad	261
Chapel, (r. f. d. from Jefferson) Ashtabula	D 14	Jefferson, 41	Am	×
Chapman, ● Jackson	P 8	35m, 65b	▭ Am., U. S	261
Chardon, 3 banks, ● Geauga	E 13	⊙ 028, 123b	U. S	1,360
Charity, Gallia	Q 10	Bidwell, 28	Ad	216
Charleston, (P. O. name South Charleston) Clark	M 5	65b, 114d	Ad., U. S	1,096
Charlestown, ● Portage	G 3	*Charlestown Station*, 123	▭ U. S	690
Charlestown Station, (mail to Charlestown) Portage	G 13	123a	▭ U. S	×
Charloe, Paulding	G 2	228		84
Charm, Holmes	I 11	Baltic, 145	Pac	57
Chase, (mail to Findlay) Hancock	G 4	15e	▭ U. S	×
Chase, Athens	O 10	Lee, 38	U. S	57
Chasetown, Brown	P 3	Westboro, 9	U. S	29
Chaseville, Noble	L 12	Buffalo, 32½	▭ U. S	12
Chatfield, ● Crawford	H 7	⊙ 29a, 61	U. S., W., F. & Co	298
Chatham, ● Medina	G 10	Lodi, 8, 145	U. S., W., F. & Co	261
Chattanooga, ● Mercer	I 1	Celina, 15, 16, 40	Am., U. S	81
Chauncey, ● Athens	N 10	⊙ 38a	U. S	361
Chenoweth, (r. f. d. from Mount Sterling) Madison	M 5	London, 25, 114	Ad., Am	22
Cherryfork, ● Adams	Q 5	Irvington, 60	Ad	306
Cherrygrove, Hamilton	P 2	14	▭ C., G. & P	63
Cherry Valley, ● Ashtabula	E 15	Andover, 41	Am	1,004
Cherryville, Lawrence	R 8	See Ironton		×
Cheshire, ● Gallia	P 10	⊙ 35k, 38a, 200, 204, 224, 256, 258, 260	Ad	209
Chester, Meigs	P 11	See Pomeroy		194
Chesterhill, 1 bank, ● Morgan	N 11	Stockport, 68	U. S	480
Chesterland, ● Geauga	E 12	028		209
Chesterville, ● Morrow	J 8	Mt. Gilead, 25, 135	Am., U. S	230
Chestnutgrove, Gallia	P 9	Alice, 28	Ad	×
Chestnut Ridge, (mail to Hubbard) Trumbull		30d, 41d	▭ Am., W., F. & Co	×

Ad., Adams Ex. Am., American Ex. C., G. & P., Cincinnati, Georgetown & Portsmouth Ex. Natl., National Ex. Pac., Pacific Ex.
Sou., Southern Ex. U. S. United States Ex. W., F. & Co., Wells, Fargo & Co. Ex.

TOWN. COUNTY.	INDEX.	RAILWAY, or, if not on a Railroad, nearest station.	EX.	POP.
Cheviot, (Station Cincinnati P. O.) ● [illegible]				[illegible]
Chicago, (R. R. name *Chicago Junction*) 2 banks, ● Huron	G 8	8c, h, k		1,312
Chickasaw, ● Mercer	J 2	15g		310
Chicks Siding, (mail to Portsmouth) Lawrence	Q 7	60a, c		
Childrens Home, (mail to McConnelsville) Morgan		68		
Chili, ● Coshocton	J 11	Chili Station, 145		
Chili Station, (P. O. name Pearl) Coshocton		[illegible]		
Chillicothe, 4 banks, ● Ross	[illegible]	[illegible]		[illegible]
Chilo, ● Clermont	[illegible]	[illegible]		
Chippewa Lake, ● Medina	[illegible]			
Chrisman, Madison	M	[illegible]		
Christiansburg, ● Champaign	L 3	St. Paris, [illegible]		
Chuckery, Union	L 5	Irwin, 25		
Churchill, Trumbull	[illegible] 15	30h		
Churchtown, Washington	N	see Marietta		
Cicero, Defiance	F 1	Hicksville, 8		
CINCINNATI, 40 banks, ● Hamilton	P 2	9a, g, 12, 13, 14, 15a, 16b, 17a, 18, 19, 020, 22, 25a, c, 30c, 37, 41, 55, 60b, 114d, g, 204, 206, 208, 224, 230, 232, 236, 238, 246, 258, 270, Ad., Am., U. S., W., F. & Co.		
Cincinnati, Hamilton & Dayton Junction, (mail to Hamilton) [illegible]			Am	
Cincinnati, [illegible] Junction, (mail to Cincinnati) Hamilton		25c	Am	
Cincinnati Northern Junction, (mail to Franklin) Warren		[illegible]		
Circlegreen, Jefferson	J 14	Bergholz, 64		
Circleville, 3 banks, ● Pickaway	N 7	21, 60a		
Cisco, (P. O. name McLeans) Fayette	N	[illegible]		
Claiborne, [illegible]	[illegible]			
Clare, (R. R. [illegible]) Clinton	N	[illegible]		
Claribel, [illegible]	E 12	Collinwood, 41		
Claridon, ● Geauga	E 13	028		
Clarington, ● Monroe	M 11	200, 224, 251, [illegible]		
Clark, ● Coshocton	J 11	Millersburg, 8		
[illegible] Noggle)				
Clarks, (mail to Concord) [illegible]				
Clarksburg, ● Ross	N	[illegible]		
Clawson, (r. f. d. from Hamilton) Butler	N	[illegible]		
Clay, Jackson	Q	[illegible]		
Claybank, Perry	M			
Clay Center, Ottawa	F			
Claylick, Licking	K			
Claypools, (mail to [illegible] Valley) Muskingum				
Claysville, ● Guernsey	L	[illegible]		
Clayton, ● Montgomery		[illegible]		
Claytona, Noble	M	[illegible]		
Clearcreek, Fairfield	M	[illegible]		
Clear Creek Station, (mail to Amanda) Fairfield	N			
Clearport, Fairfield	M	[illegible], 21, 35		
Clemma, Gallia	R 10	see Gallipolis		
Clemons, (mail to Granville) Licking		135b		
Clendening, Harrison	K 13	Freeport		
Cleneay, (mail to [illegible]) Hamilton				
CLEVELAND, [illegible] banks, ● Cuyahoga	E 11	13, 24, 25h, 25½, 26, [illegible] 028, 41a, [illegible], 43, 56b, c, [illegible], 145e, f, 210, 212, 214, [illegible], 28, 24 [illegible] Ad., Am., Natl., [illegible] W. [illegible]		381,768
Cleveland, Akron & Columbus Junction, (mail to Hudson) Summit				
Cleveland, Cincinnati, [illegible] St. Louis Junction, (mail to Franklin) Warren		16b	Am	
Cleveland, Cincinnati, Chicago & St. Louis Junction, (mail to Columbus) Franklin		8g, 29a	U. S., W., F. & Co	
Cleveland, Lorain & Wheeling Junction, (mail to Cleveland) Cuyahoga				
Cleveland & [illegible] (mail to Fullertown) Geauga				
Cleveland & Marietta Junction, (mail to Pleasant City) Guernsey	L			
Cleves, ● Hamilton	O			
Clifford, Scioto	P			
Clifton, ● Greene	M	[illegible]		
Clifton Park, Cuyahoga				
Climax, Morrow				
Clinton, (mail to Melvin) [illegible]				
Clinton, Huron				
Clinton, ● Summit	H 12	[illegible]	Ad	
Clinton Siding, (mail to Melvin) Clinton				
Clintonville, Franklin				
Clio, Guernsey	K 12	Cambridge, 8, 67		
Clipper Mills, Gallia	Q	200, 204, 224, 258		
Cloud, Morgan	M	Malta, 68		
Clough Pike, (mail to Mt. Summit) Hamilton	P		C., G. & P	
Cloverdale, (P. O. name [illegible]) Putnam	G	35, 135		
Cloverdale, Wood	F 5	Portage, 15, 135		
Cluff, Hamilton	P 2	Cedarpoint, 14	C., G. & P	
Clyde, 2 banks, ● Sandusky	F 7	[illegible]	[illegible] W., F. & Co	[illegible]
Coalburg, ● Trumbull	F			
Coaldale, Muskingum	L 10	*Coaldale Station*		
Coaldale Station, (mail to Coaldale) Muskingum	L			
Coal Docks, (mail to Cleveland) Cuyahoga				
Coalgate, Hocking	N			
Coalgrove, ● Lawrence	R 8	86½, 60a, 200, 204, 224, 258	Sou	
Coal Hill, Muskingum	M	Cumberland, 10, 32	Ad., U. S.	
Coalport, (mail to Middleport) Meigs				
Coalrun, ● Washington	N			
Coalton, ● Jackson	P 8	[illegible]	Ad	
Coal Works, (mail to Zaleski) Vinton	O 9			×
Coats, Monroe	L 14			
Cochrans, (mail to Winkle) Highland	P			
Cochranton, ● Marion		see Marion		120
Codding, Marion	J	Wood[illegible], 30	W., F. & Co	
Coffins, (mail to Thackery) Champaign	L 4			
Coffman, (mail to Taylorsville) Highland	P			
Cohoon, (P. O. name Perintown) Clermont	P			×
Coits, (mail to Glenville) Cuyahoga	E 12		Am	
Cottsville, (r. f. d. from Youngstown) Mahoning	G 15	see Youngstown		107
Colby, Sandusky	F 7	56	Natl	39
Cold Springs, Clark	L 4	[illegible]	Am	
Coldwater, ● Mercer	J 1	15b, 40	Am., U. S.	627
Colebrook, ● Ashtabula	E 14	East Orwell, 67	Am	107
Colemans (mail to Lisbon) Columbiana	H 15	30	W., F. & Co	×
Colerain, ● Belmont	K 15	see Bridgeport		
Coles, (mail to Akron) Summit	G 12	6		
Colfax, Fairfield	M 8	Lancaster, 2		
College Corner, 2 banks, ● Butler	N 1	5h		
College Hill, (Station K, Cincinnati P. O.) ● Hamilton	T 4	9	U. S.	1,104
College Hill, (mail to Millfield) Athens	O			×
College Hill Junction, (mail to Cincinnati) Hamilton	U 4	15a, 19, 30c	U. S., W., F. & Co	
Collins, ● Huron	F 9	41f	U. S.	
Collinsville, ● Butler	N 1	14a	Am	310
Collinwood, 1 bank, ● Cuyahoga	F 12	41	Am	1,8[illegible]
Colton, ● Henry	F 4	140	Pac	
Columbia, (mail to Cincinnati) Hamilton	P 2	14, 114d, g	Ad., C., G. & P	
Columbia, (mail to Massillon) Stark	H 12	26a, 145a, c	Pac., U. S.	
Columbia Center, Licking	L 8	8c, 41		
Columbiana, 1 bank, ● Columbiana	H 15	67	Am	
Columbia Station, Lorain	F 10	25b	Am	
COLUMBUS, 21 banks, ● Franklin	L 7	8c, g, 23a, 25e, 28½, 029, 29a, b, 35a, b, 50e, 114c, d, h, 135c, d, 148	Ad., Am., Natl., Sou., U. S., W., F. & Co	125,560
Columbus Grove, 2 banks, ● Putnam	H 3	15c, 32, 61	Natl., U. S.	1,935
Columbus Junction, (mail to St. Johns) Auglaize	I 3	029, 65a	Natl., U. S.	
Columbus, Sandusky & Hocking Junction, (mail to Columbus) Franklin		5	Am	
Columbus, Wellston & Southern Junction, (mail to Stoutsville) Fairfield	N	29½	Am	
Comet, Summit	H 12	Canal Fulton, 26, 67	Ad., U. S.	
Comly, (R. R. name *Buckingham*) Perry	M 10	29c	W., F. & Co	
Commercial Point ● Pickaway	M 7	Orient, 8	U. S.	
Compher, Belmont	K 13	Piedmont		
Comstock, Scioto	Q 6	Henley, 6		
Conant, Allen				
Concord, ● Lake				5[illegible]
Conden, (mail to [illegible])				
Condit, ● Delaware				300
Conesville, ● Coshocton				139
Congo, ● Perry			F. & Co	29
Congress, ● Wayne	H	W. Salem, 30	F. & Co	298
Congress Lake, (mail to Hartville) Stark	H 12	145f		
Conine, [illegible] rock			U. S.	
Conneaut, [illegible] ● [illegible]			F. & Co	133
Conneaut Harbor, (P. O. name Jester) Ashtabula	C 15	11, 218, 229, 260	W., F. & Co	×
Connorsville, (R. R. name *Conno[illegible]*) Jefferson				
Conotton, Harrison		114a, 145		
Conover, ● Miami		114b		
Consol, (mail to [illegible]) Hocking				
Constantia, Delaware				
Constitution, Washington		21, 202, 224		
Continental, 1 bank, ● Putnam	G 2	28, 56, 133		
Contreras, Butler	N 1	Oxford, 15		
Convenience, Fayette	N	15h		
Converse, Van Wert				
Convoy, 1 bank, ● Van Wert	H			
Conways, (mail to Folk) Harrison				
Cook, Fayette	M 6	8g		
Cooks, (mail to Harshman) Greene		930		
Cookton, (R. R. name *Richland*) Richland				
Coolville, ● [illegible]				
Coolville Station, ([illegible] Latrobe) Athens				
Cooney, Williams				
Cooper, Seneca				
Cooperdale, Coshocton				
Coopersville, Pike				
Copley, ● Summit		31		
Copopa, Lorain		Westview		
Cora, Gallia		Gallia, 15		
Cordelia, (mail to J[illegible])				
Cork, Ashtabula				
Corlett (mail to Sol[illegible])				
Cornelia, (P. O. name Haw[illegible])	P 9	35h, 65b, d	Ad., U. S.	
Cornelian, Trumbull	E 1	*Kinsman*		
Corner, Washington	O 1	see Belpre		
Cornersburg, Mahoning	G 15	see Youngstown		
Corning, 1 bank, ● Perry	N 10	8, 90, 28a		
Corsica, ● Morrow				
Cortland, 1 bank, ● Trumbull				
Corwin, Warren				
Corvines, (mail to Waverly) Pike				
Coshocton, 2 banks, ● Coshocton	K 11	67h, 114a, 135a	Ad., Am., Pac	
Cosmos, Darke	K 1	see Union City, Ind.		
Costonia, Jefferson	J 15	67a, 200, 248		
Cottagehill, Muskingum	L 11	Pleasant Va[illegible]		
County Line, (mail to Union) Miami	L			
County Line, (mail to Harshman) Montgomery				
County Line, (mail to Mandale) Paulding				
Cove, Jackson				
Covington, 1 bank, ● Miami				
Cowans, (mail to Glenwillow) Cuyahoga				
Cowran, Washington				
Cox, Vinton				
Crabapple, Belmont				
Crabtree, Scioto				
Craig, Guernsey				
Cranberry, [illegible]	L 2	Beaverdam, 40		
Cranberry Prairie, Mercer		Maria Stein, 15		
Cranenest, Monroe	M	Woodsfield, 10		
Craver, Clermont		Batavia, 60		
[illegible] College, Putnam				
Crawford, Wyandot				
Crawfords, (mail to Cad[illegible])				
Crayon, Champaign				
Creola, Vinton				
Crescent, (mail to Delhi) Hamilton				
Crescentville, Hamilton				
Cresk, (r. f. d. from Johnstown) Licking	K 8	Johnstown, 135	U. S.	
Crestline, 2 banks, ● Crawford	H 8	25h, 67f, g	Ad., Am	
Creston, 1 bank, ● Wayne	G 11	8h, 30b, 145a	Pac., U. S.	
Crestvue, Hamilton	S			
Creswell, (R. R. name *Skelley*) Jefferson	J			
Crenzet, Gallia	R			
Cridersville, ● Auglaize				
Crimson, Richland				
Crisp, Ross				
Cromers, ● Seneca				
Cromley, (mail to A[illegible])				
Crone, Scioto	Q 7	New [illegible]		
Crookedtree, Noble	M 2	Dexter City		
Crooksville, ● Perry	M 10	21, 29		
Crossenville, Perry	M 9	Bremen, 21, 13		
Crosskeys, Monroe	N 13	Whipple, 67		
Crosstown, Brown	P 4	Williamsburg, 6		
Crosswell, (mail to Dornunton) Putnam	G 3	33		
Croton, 1 bank, ● Licking	K 8	135b		
Crow, (mail to Heath) Bel[illegible]				
Crown City, ● Gallia		200, 204, 224		
Crystal Spring, Stark	H			
Cuba, ● Clinton	O 4	8g		
Culbertson, (R. R. name [illegible]) Lawrence	R			
Culom, (mail to Cincinnati) Hamilton				
Cumberland, 1 bank, ● Guernsey	L 12		Ad	
Cummings, (mail to Moline) Wood	E			
Cup, (r. f. d. from Defiance) Defiance		Napoleon		
Curtellus, (mail to Beagle) Hancock				
Custar, ● Wood				
Cutler, ● Washington	N			
Cuyahoga Falls, 1 bank, ● Summit				
Cygnet, 1 bank, ● Wood				
Cynthiana, Pike				
Cypress, Carroll				
D				
Dague, Paulding				
Dairy, Monroe	M 14	Woodsfield		
Dakrumm, (R. R. name [illegible] *Creek Junction*) Franklin				
Dale, Washington	N			
Dalton, (P. O. name Lubr[illegible]) Athens				
Daleyville, Pike		Waverly, 60, 6		
Dallas, Highland		Hillsboro, 9, 80		
Dalton, ● Wayne	H	145a		
Dalzell, Washington	M	Whipple		
Damascus, ● Columbiana	H 14	Garfield, 67		
Danbury, (R. R. name *Marblehead Junction*) ● Ottawa				
Danford, Guernsey				
Danville, 1 bank, ● Knox				
Danville Station, (P. O. name Buckeye City) Knox				
Darbyville, ● Pickaway	M			
Darke, Darke	K	See Greenville		
Darlington, (mail [illegible]) Muskingum	L 10	21, 29b	Ad., W., F. & Co	
Darlington, Richland	I 8	Fredericktown, 8		
Darnel, (mail to Saint Paris) Champaign	K			
Darrowville, ● Summit				
Darrtown, Butler	N	Oxford		
Darwin, Meigs				
Dasie, Van Wert				
Daters, (mail to Cincinnati) Hamilton				
Darant, (mail to Chillicothe) Ross	O 7	60a		
Davis, Richland	I 9	Butler, 8		
Davis, (P. O. name George) Scioto	Q 7	60a		
Davis Mine, (mail to Claybank) Perry		135c		
Daves Road, (mail to Diamond) Portage	G 14	5		
Dawes, Washington	N	200, 224, 254, 256, 258, 260, 266		
DAYTON, [illegible] ● Montgomery	M 3	15a, c, g, h, l, 20[illegible] Ad., Am., U. S., W., F. & Co		[illegible],333
Dean, (mail to Steece) Lawrence	R 8	15f, 36a, e	U. S.	
Dean, (R. R. name *Highland*) ● Montgomery	M	031a, b, 31		207
Dearing, Lawrence	R	see Ironton		29
Deavertown, ● Morgan	M 10	Rosefarm, 29		154
Deavertown, [illegible] farm) Morgan				25
Decatur, ● Brown				310
Decaturville, Washington		Vincent, 45		
Deckiff, Marion				29
[illegible]				19
Deercreek, Pickaway				161
Deerfield, ● Portage	G 13	5		484
Deer Park, (mail to Silverton) Hamilton	T 5			561
Deersville, ● Harrison	J 13	Cadiz, 114		256
Deffenbaugh, (mail to [illegible]) Muskingum	L 10	10a	Ad	
Defiance, 3 banks, ● Defiance	F 2	8h, 28, 140a, 238	Pac., U. S.	7,579
Defiance Junction, (mail to Defiance) Defiance				
Deforest, (R. R. name *Deforest Junction*) Trumbull				
Degraff, 1 bank, ● Logan				
Delano, Knox				
Delano, (mail to Kin[illegible]) Ross				
Delapalma, Brown	P	Williamsburg		
Delaware, 4 banks, ● Delaware	K 7	25d, 29a, 35a		
Delaware Bend, (P. O. name The Bend) Defiance	F 2	8h	U. S.	
Del Carbo, (mail to Roseville) Muskingum	L 10	21	Ad	
Delhi, ● Hamilton	P 1	9a, 25a, 206, 208, 2[illegible], 232, 236	Am	
Delightful, Trumbull	E 1	Phalanx Station 5, 30	Ad., W. F. & Co	
Delisle, Darke				
Dell, Washington				
Dellroy, ● Carroll				
Delmount, Fairfield				
Delphos, 2 banks, ● [illegible]				
Delta, 1 bank, ● Fulton				
Delvin, Darke				
Democracy, ● Knox	J 9	Mt. Vernon, 8, 23		
Demos, ● Belmont	L 14	Warnock, 8		
Denmark, Ashtabula	D 15	Jefferson, 41		
Dennis, Scioto	Q 7	see Portsmouth		
[illegible] ● [illegible]		14a, 137		
Denson, Fulton				
Dent, Hamilton				
Denver, ● Ross				
Depew, (r. f. d. [illegible]) Shelby				
Derby, ● [illegible]				
Derthick, ● Athens				
Derwent, Guernsey				
Deshler, 1 bank, ● Henry				628
Deshler Junction, (mail to Deshler) Henry	G 4	13c, e		
Desoto, Brown	Q	Hammersville, 14		
Deucher, Washington		see Marietta		
Deunquat, Wyandot				203
Derol, (mail to Marietta [illegible])				
Dewey, Trumbull	E 1	41b		×
Dew, (mail to Zoar) Tuscarawas	I 1	145e		
Deweyville, Hancock	G	5e		
Dexter, ● Meigs				53
Dexter City, ● Noble	N			278
Dialton, ● Clark				109
Diamond, (R. R. name [illegible] *Station*) ● Portage				[illegible]
Dibert, [illegible]				
Dicksonton, (R. R. name *Dickson*) [illegible]				
Digby, Wood				
Dilles Bottom, Belmont				
Dilley, Lawrence	R 8	Culbertson		
Dillon, (R. R. name *Cannelville*) ● Muskingum	M 10	29c, f		
Dillons Falls, (mail to Zanesville) Muskingum				
Dillonvale, ● Jefferson				[illegible]
Dills, (mail to Bainbridge) Ross				
Dilworth, Trumbull	[illegible] 15	Kinsman, 41		
Dino, Holmes	J 10	Glenmont, [illegible]		
Dipple, (mail to Marysville) Union	K	29, 135c		
Divide, Guernsey				
Dixon, ● Van Wert				
Doanville, (2 miles [illegible] of Buchtel) Athens		Buchtel, 35		
Dobbston, Lawrence				
[illegible]		15a, 31		
Dodson, ● Montgomery	L 2	25a, 30½, 114c		
Dodsonville, Highland	O	Lynchburg, 9		
Doherty, Monroe	M	10b		
Domerville, (r. f. d. from Defiance) Defiance	F	Jewell, 140		
Domino, Gallia	Q	Addison, 2		
Don, ● Belmont	[illegible] 15	5a, 145		
Doneys, (mail to Truro) Franklin	L 7	29, 135f		
Donnelsville, ● Clark	L 3	25a, 030		
Dorcas, Meigs	P 11	see Pomeroy		
Dornunton, Putnam	G	28, 33		
Dorset, ● Ashtabula	D 1[illegible]			
Dorsey, (R. R. name *Captina*) [illegible]				
Dott, (r. f. d. from Butler) Richland		Butler, 8		
Doty, (mail to Millfield) Athens	O 10	8a		
Douda, (mail to McConnelsville) Morgan				
Doughton, (mail [illegible])				
Doughton Junction, (mail to Hubbard) Trumbull				
Douglas, Putnam				
Douglass, (mail to Upper Sandusky) Wyandot				
Dove, (R. R. name *R*[illegible])				
Dover, (P. O. name New Dover) Union				
Dover, ● [illegible]				
Dover Bay, Cuyahoga				
Dover Bay Park, (mail to Doverbay) Cuyahoga				
Dover Center, (mail to [illegible] Dover) Cuyahoga				
Dowling, ● Wood				
Downards, (mail [illegible]) Perry				
Downington, ● Meigs				
Doylestown, 1 bank, ● Wayne				
Drakes, (mail to Corning) Perry	N 10	29c, h, 38e	U. S.	
Dresden, 2 banks, ● Muskingum	K 10	21, 145f	Ad., Pac	
Driggs, (r. f. d. from Madison) Lake	D 13	Perry, 41, 56	Am., Natl.	
Drill, (R. R. name *Wheeling Creek*) ● Belmont	K 1[illegible]	26a		
Drinkle, Fairfield	N		Am	
Drusilla, (R. R. name [illegible]) Putnam				
Dryer Works ([illegible]) Cuyahoga	E 11			
Dry Run, (mail to E. Liverpool) Columbiana				
Dry Run, (mail to Rosefarm) Morgan	M 10	29		
Dryrun, Scioto		*Wharton*, 60		
Dublin, ● Franklin	K 6	Elmwood, 35		
Ducat, (R. R. name [illegible]) Wood				
Dudley, Noble	M			
Duffy, Monroe	M 14	200, 2[illegible]		
Duke, Scioto	P 6	[illegible]arden, 60		
Dull, Van Wert	H 1	133	Natl	
Dumontville, Fairfield	M 8	Lancaster, 21, 35	Ad	
Dunback, Scioto	Q 7	Lucasville, 60		
Dunbar, Washington	N 11	45a		
Dunbarton, Adams	Q 5	Peebles		
Dunbridge, ● Wood	E 5	132, 135c		
Duncan Falls, ● Muskingum	L 11	68, 231, 240		
Dundas, (R. R. name *Mc*[illegible] *Junction*) Vinton	O 9	9c, 35h, m		
[illegible] ● [illegible]		135f		
Dungannon, Columbiana	H 14	Kensington, 6		
Dunham, Washington	N 12	See Briggs		
Dunkinsville, Adams	O 5	Peebles, 60		
Dunkirk, 1 bank, ● Hardin	H 4	67		
Dunlap, Hamilton				
Dupont, ● Putnam				
Durant, Morgan	M 1[illegible]			
Durbin, (mail to Donnellsville) Clark		25a, 030, 30c	Am., W., F. & Co	
[illegible]		Celina, 15, 16, 40		
Dwight, Monroe				

Ad., Adams Ex. Am., American Ex. C., G. & P., Cincinnati, Georgetown & Portsmouth Ex. Natl., National Ex. Pac., Pacific Ex.

Sou., Southern Ex., U. S., United States Ex. W., F. & Co., Wells, Fargo & Co. Ex.

TOWN. COUNTY.	INDEX.	RAILWAY, or, if not on a Railroad, nearest station.	EX.	POP.
Dye, Washington	N 12	Stanleyville, 67	[illegible]	
Dyesville, ● Meigs	P 10	38a	[illegible]	
E				
Eagle, (mail to Oreton) Vinton	P 8	[illegible]	Ad	
Eagle City, Clark	L [illegible]	[illegible]	[illegible]	[illegible]
Eagle Cliff, Cuyahoga	[illegible]	[illegible]	[illegible]	
Eagle Hill, (mail to Z[illegible]) Tuscarawas	[illegible]	[illegible]	[illegible]	
Eagle Mills, Vinton	O 8	Vigo, [illegible]	[illegible]	[illegible]
Eagleport, Morgan	M [illegible]	[illegible]	[illegible]	[illegible]
Eagleville, Ashtabula	D [illegible]	[illegible]	[illegible]	
Earley, (R. R. name [illegible]) Mercer	I 1	[illegible]	[illegible]	[illegible]
Earlville, Portage	[illegible]	[illegible]	[illegible]	[illegible]
East Akron, (Station Akron P. O. R. R. name *Akron Junction*) ● Summit	G 12	1, 23a, 27a, 30b, 59, 123a, ... Ad., Am., U. S., W., F. & Co		
Eastburn, (2½ miles s. of Limerick, P 8) Jackson		Jackson, 9, 65	U. S	
East Carmel, Columbiana	H 15	Rogers, 117	[illegible]	[illegible]
East Claridon, ● Geauga	E 13	123b	[illegible]	[illegible]
East Clayton, (mail to Haydenville) Hocking	N 10	35b		
East Cleveland, ● Cuyahoga	[illegible]	[illegible]	[illegible]	[illegible]
East Danville, (P. O. name Winkle) Highland	[illegible]	[illegible]	[illegible]	
East Dayton, (mail to Dayton) Montgomery	M	[illegible]	Am., U. S	
East End, (Station Cleveland P. O.) ● Cuyahoga		[illegible]		
East End, (Station East Liverpool P. O.) ● Columbiana	I	7a, 200, 254, 256, 258, 260	[illegible]	
East Fairfield, ● Columbiana	H	New Waterford, 6	[illegible]	[illegible]
East Goshen, (P. O. name V[illegible]ers) Tuscarawas	[illegible]	[illegible]	[illegible]	
East Greenville, ● Stark	H	[illegible]	[illegible]	[illegible]
East Greenwood, Muskingum		See Zanesville		
East Hamersville, (mail to Hamersville) Brown	Q 3	14	C., G. & P	
East Hamilton, (Sub-Station No. [illegible] Hamilton P. O.) ● Butler		See Hamilton		
East Junction, (mail to Columbus Grove) Putnam	[illegible]		[illegible]	
East Lewistown, Mahoning	H [illegible]	[illegible]	[illegible]	[illegible]
East Liberty, 1 bank, ● Logan	I	[illegible]	[illegible]	[illegible]
East Lima, (mail to Lima) Allen	I		[illegible]	
East Liverpool, 3 banks, ● Columbiana	I 15	67a, 200, 248, 249, 2[illegible]	[illegible]	[illegible]
East Loveland, (mail to Loveland) Clermont	[illegible]		[illegible]	
East Madisonville, (mail to Cincinnati) Hamilton	[illegible]		[illegible]	
Eastmans Switch, (mail to Zanesville) Muskingum		[illegible]	[illegible]	
East Middletown, (P. O. name Middletown) Butler	[illegible]	[illegible] ... W., F. & Co		[illegible]
East M[illegible]	[illegible]	[illegible]	[illegible]	[illegible]
East Norwalk, Huron	[illegible]	[illegible]		[illegible]
East Norwood, (mail to [illegible]) Hamilton	[illegible]	[illegible]	[illegible]	
Easton, Wayne	H	[illegible]	[illegible]	[illegible]
East Orwell, ● Ashtabula	[illegible]	[illegible]	Ad	[illegible]
East Palestine, 1 bank, ● Columbiana	H 15	67f	Ad	[illegible]
East Plymouth, (R. R. name *Plymouth*) Ashtabula	D [illegible]	[illegible]	[illegible]	[illegible]
East Richland, Belmont	K [illegible]	[illegible]	[illegible]	[illegible]
East Ringgold, ● Pickaway	M [illegible]	[illegible]	[illegible]	[illegible]
East [illegible], ● Columbiana	H [illegible]	[illegible]	[illegible]	[illegible]
East Springfield, ● Jefferson	[illegible]	[illegible]	Ad	[illegible]
East Springfield, (mail to Springfield) Clark	[illegible]	[illegible]	[illegible]	
East Switch, (mail to Bellefontaine) Logan		[illegible]	Am	
East Toledo, (Station Toledo P. O.) ● Lucas	[illegible]	[illegible]	[illegible]	
East Townsend, Huron	[illegible]	[illegible]	[illegible]	[illegible]
East Trumbull, Ashtabula	D 14	[illegible]	[illegible]	[illegible]
East Union, Wayne	H [illegible]	[illegible]	Ad	[illegible]
East Urbana, (mail to [illegible]) Champaign	K [illegible]		[illegible]	
Eastview, Jefferson	[illegible]	[illegible]	[illegible]	
Eastwood, Brown	P [illegible]	[illegible]	[illegible]	[illegible]
Eaton, 3 banks, ● Preble	M [illegible]	[illegible]	[illegible]	[illegible]
[illegible] Preble	[illegible]	[illegible]	[illegible]	[illegible]
[illegible]	[illegible]	[illegible]		
[illegible]	[illegible]		[illegible]	
[illegible] Ross		[illegible]		
Echo, (mail to Lucille) Belmont	K		[illegible]	
Echo, (mail to Cincinnati) Hamilton	[illegible]	[illegible]	[illegible]	
[illegible] Hamilton	[illegible]		[illegible]	
Eckerts Siding, [illegible] Fairfield	M [illegible]		[illegible]	
[illegible]	Q [illegible]	[illegible]	[illegible]	[illegible]
Eckmy, Jackson	[illegible]	[illegible]	[illegible]	
Eden Park, (mail to [illegible]) Hamilton	[illegible]		[illegible]	
Edenton, ● Clermont	O [illegible]	[illegible]	[illegible]	[illegible]
Edenville, (mail to Nevada) Wyandot	[illegible]		[illegible]	×
Edgefield, Fayette	[illegible]		[illegible]	107
Edgemont, (mail to Cincinnati) Hamilton	[illegible]		[illegible]	[illegible]
Edgerton, 1 bank, ● W[illegible]	[illegible]	[illegible]	[illegible]	1,043
Edgerton, (P. O. name [illegible]) Paulding	G 1	56	Natl	
Edinburg, ● Portage	G 13	[illegible]	[illegible]	[illegible]
[illegible] Portage	[illegible]	[illegible]	[illegible]	[illegible]
Edison, ● Morrow	[illegible]	25f, m, 135b	[illegible]	[illegible]
Edison, (P. O. name [illegible]) Knox	[illegible]	[illegible]	[illegible]	[illegible]
Edna, Gallia	P [illegible]	[illegible]	[illegible]	[illegible]
Edon, 1 bank, ● W[illegible]	[illegible]	[illegible]	[illegible]	[illegible]
Edwards Siding, (mail to [illegible]) Franklin	[illegible]		[illegible]	[illegible]
Edwardsville, Warren	O [illegible]	[illegible]	[illegible]	[illegible]
Edwina, Monroe	M [illegible]	Woodsfield, 10	[illegible]	
Ego, Vinton	O 8	Vigo, 9	[illegible]	
Egypt, Belmont	K [illegible]	[illegible]	[illegible]	
Elfort, Lawrence	Q [illegible]	[illegible]	[illegible]	[illegible]
Eightmile, Hamilton	[illegible]	[illegible]		
Elba, ● Washington	M [illegible]	[illegible]	[illegible]	[illegible]
Eldean, (mail to Piqua) Miami	[illegible]	[illegible]	[illegible]	
Eldorado, 1 bank, ● Preble	[illegible]	[illegible]	[illegible]	[illegible]
Electric Junction, (mail to Wellston) Jackson		35m	[illegible]	
Elenor, Clermont	O [illegible]	[illegible]	[illegible]	
El[illegible], Henry	[illegible]	[illegible]	Natl	[illegible]
Elgin, ● Van Wert	H [illegible]	[illegible]	W., F. & Co	[illegible]
Eli, Fayette	M [illegible]	[illegible], 65	[illegible]	[illegible]
Elida, ● Allen	H [illegible]	[illegible]	[illegible]	[illegible]
Elizabethtown, Hamilton	O [illegible]	[illegible]	[illegible]	[illegible]
El[illegible], Noble	M [illegible]	Dexter City, 67	Ad	[illegible]
[illegible] Arthur, O 8) Vinton	[illegible]		[illegible]	
Elkton, ● Columbiana	H [illegible]	[illegible]	[illegible]	[illegible]
Ellerton, Montgomery	M 2	Miamisburg, 15, 2[illegible]	[illegible]	151
Elliott, Morgan	N 11	Bishopville, 45	[illegible]	[illegible]
Elliottsville, (P. O. name [illegible]met) Jefferson	I 15	67a, 200, 248, 254, 256, 258, 260	Ad.	[illegible]
Ellis, Muskingum	L 11	521, 145f	Ad., Pac	[illegible]
Ellison, (mail to Pedro) Lawrence	R 8	36b		
Elliston, ● Ottawa	[illegible]	[illegible]	[illegible]	[illegible]
Ellsberry, Brown	[illegible]	See Manchester		[illegible]
Ellsworth, Mahoning	G 14	[illegible]	[illegible]	[illegible]
Ellsworth Station, Mahoning	G [illegible]	[illegible]	Ad	209
Elm, Tuscarawas	J [illegible]	Gnadenhutten, 114	Ad	12
Elm Center, Putnam	G [illegible]	[illegible]	Natl	[illegible]
Elmgrove, Pike	P [illegible]	Piketon, 60	[illegible]	[illegible]
Elmira, (r. f. d. from [illegible]) Fulton	[illegible]	[illegible]	[illegible]	75
Elmore, 1 bank, ● Ottawa	[illegible]	[illegible]	[illegible]	1,[illegible]
Elmville, Highland	P [illegible]	Hillsboro, [illegible]	[illegible]	[illegible]
Elmwood, Franklin	K [illegible]	[illegible]	Am	[illegible]
Elmwood, (mail to Elmwood Place) Hamilton	U 4	13½, 25e	Am	
Elmwood, (mail to Kingston) Pickaway	N 7	60a, d	Sou	
Elmwood Place, ● Hamilton	O 2	[illegible]	Am., U. S	[illegible]
El Rose, (mail to Bluffton) Hancock	H [illegible]		[illegible]	
Elroy, Darke	K [illegible]	[illegible]	[illegible]	[illegible]
Elton, Stark	H [illegible]	[illegible]	[illegible]	
Elyria, 3 banks, ● Lorain	F 10	[illegible]	Am., U. S	[illegible]
Elyria Junction, (mail to Elyria) Lorain	F 10	[illegible]	[illegible]	
Emerald, Adams	P 5	Winchester, 60	[illegible]	[illegible]
Emerson, ● Jefferson	K 14	Dillonvale, 145	Pac	[illegible]
Emery, Fulton	D 3	Wauseon, 32, 41	Natl., U. S	
Emery Chapel, (P. O. name Beatty) Clark	[illegible]	114	Ad	[illegible]
Emlays, (mail to Cumberland) Guernsey	M 11	52	[illegible]	
Emmett, (R. R. name *Emerald*) Paulding	F 2	140a	Pac	
Empire, ● Jefferson	I 15	67a, 200, 248, 254, 256, 258, 260	Ad	461
Enfield, Harrison	J 14	Cadiz, 114	Ad	
Engles Corners, (mail to Middletown) Butler		20		
Englewood, ● Montgomery	[illegible]	15a	[illegible]	[illegible]
Eno, Gallia	P 9	[illegible]	Ad	[illegible]
Enoch, Noble	M 12	Caldwell, 10, 67	Ad	27
Enon, ● Clark	L 4	[illegible]	Am., W., F. & Co	[illegible]
Enon, (mail to Hustead) Clark	L 4	14f	Ad	
Ensee, Lawrence	R 9	See Ironton		
Enterprise, Hocking	N 9	5b	Ad	[illegible]
Epworth, Richland	H 9	Pavonia, 30	W., F. & Co	

Ohio 5

TOWN. COUNTY.	INDEX.	RAILWAY, or, if not on a Railroad, nearest station.	EX.	POP.
Epworth Heights, (Summer P. O.) Clermont	S 7	9a, 114d	Ad	×
Equity, Washington	N 12	68, 240	U. S	×
Era, Pickaway	M 6	8g	U. S	157
Erastus, ● Mercer	I 1	Celina, 15, 16, 40	Am., U. S	96
Erhart, Medina	F 10	26a	U. S	102
Erie Junction, (mail to Lima) Allen	I 3	15e, 30i, 65a	Natl., U. S., W., F. & Co	×
Eris, Champaign	K 4	St. Paris, 65, 114	Ad., Natl., U. S	29
Erlin, Sandusky	F 7	40a	U. S	21
Ernest, Preble	M 1	Campbellstown, 114	Ad	27
Esop, Gallia	P 9	Vinton, 35	Ad	26
Esplanade, (mail to Springfield) Clark		030		×
Espyville, Marion	I 6	See Marion		×
Essex, Lawrence	R 8	See Ironton		29
Estep, Harrison	P 13	Piedmont, 26	U. S	×
Esther, (R. R. name *Monroe*) Jackson	Q 8	9d	U. S	×
Esto, Knox	J 8	Gambier, 23	Ad	29
Ethel, Monroe	L 13	10b	Ad	37
Etna, ● Licking	L 8	Pataskala, 8, 114	Ad., U. S	361
Etna Junction, (mail to Pedro) Lawrence	R 8	36a, b		×
Euclid, 2 banks, ● Cuyahoga	E 12	25½, 56b	Natl	699
Euclid, (mail to Silverton) Hamilton	T 5	17a	Ad	×
Euclid Avenue, (Station Cleveland P. O.) ● Cuyahoga	E 12	25½, 27½, 028, 56b. Ad., Am., Natl., U. S., W., F. & Co		×
Euclid Heights, (mail to Cleveland) Cuyahoga		028		×
Eugene, (r. f. d. from Mt. Vernon) Knox	J 9	Mt. Vernon, 8, 23	Ad., U. S	[illegible]
Euphemia, ● Preble	L 2	16b	Am	257
Eureka, ● Gallia	Q 10	200, 204, 224, 258		×
Evansburg, Coshocton	J 12	Isleta, 114	Ad	107
Evansport, ● Defiance	E 2	Stryker, 41	U. S	361
Evandale, (mail to Sharonville) Hamilton	O 2	25e	Am	×
Evanston, Hamilton				1,716
Everett, Summit	F 12	134, 238	U. S	21
Everett, (mail to Maumee) Lucas	E 5	134, 140a, 238	Pac	×
Evergreen, Gallia	P 10	35k	Ad	29
Everly, Noble	M 12	Perryopolis, 10	Ad	×
Ewing, Hocking	N 9	Logan, 35	Ad	×
Ewington, Gallia	P 9	Durgan, 35	Ad	161
Excell, (mail to Bergholz) Jefferson	I 14		[illegible]	
Excello, ● Butler	N 2	5b, 236, 238	U. S	×
F				
Fairfax, Highland	P 5	Seman, 60	Ad	97
Fairfield, (mail to Schenck) Butler	O 2	15a	U. S	×
Fairfield, ● Greene	M 3	030		312
Fair Grounds, (mail to Columbus) Franklin	L 7	25f, 25½		×
Fair Grounds, (mail to Hamilton) Butler		5b	U. S	
Fair Grounds, (mail to Gallipolis) Gallia	Q 10	35k, 38b	Ad., U. S	
Fairhaven, ● Preble	M 1	Camden, 114	Ad	207
Fairhope, ● Stark	H 13	Louisville, 67	Ad	27
Fairlawn, Summit	G 11	61	U. S	57
Fairmount, Cuyahoga	E 12	028, 30e, 56b	Natl., W., F. & Co	209
Fairmount, (mail to Cincinnati) Hamilton	U 4	15a, 020, 22	U. S	×
Fair Oak, (P. O. name Mt. Holly) Clermont	P 3	14	C., G. & P	183
Fairplay, (R. R. name *Bloomfield*) Jefferson	J 14	114a	Ad	×
Fa[illegible], ● Belmont	K 14	26a	U. S	107
Fairport Harbor, (R. R. name *Fairport*) ● Lake	D 13	123b, 218, 223, 250	Am	2,073
Fairsmith, (mail to [illegible]) Butler	O 1	15a, 30	U. S., W., F. & Co	×
Fairview, Belmont				291
Fairview, (P. O. name [illegible]) Fayette	N [illegible]	[illegible]	[illegible]	[illegible]
Fairview, ● Guernsey	K [illegible]	[illegible]	[illegible]	[illegible]
Falsburg, Licking	L [illegible]	[illegible]	[illegible]	[illegible]
Falls Junction, (mail to Glenwillow) Cuyahoga	F 12	145f, h	Pac	×
Fancher, (R. R. name [illegible]) [illegible]	[illegible]	[illegible]	[illegible]	
[illegible]	C 15	56b	Natl	×
Fargo, ● Morrow	J 7	Marengo, 135	U. S	57
Fa[illegible], Morgan	M 11	Caldwell, 10, 67	Ad	×
[illegible], (R. R. name *Kinsman Station*) ● Trumbull	E 15	41b	Am	210
Farmer, ● Defiance	F 1	Hicksville, 8	U. S	107
Farmers Crossing, (mail to Mingo Jc.) Jefferson		67a	Ad	×
Farmers Station, Clinton	O 4	9b	U. S	201
Farmerstown, Holmes	J 11	Baltic, 45	Pac	46
Farmersville, ● Montgomery	M 2	16b	Am	440
Farmington, ● Trumbull	F 14	W. Farmington, 123	U. S	460
Farnham, ● Ashtabula	C 15	See Conneaut		52
Farrington, (mail to Piqua) Miami	K 2	15d, 47, 238	Am., U. S	×
Fauser, (mail to Ridgeton) Crawford	H 7	29a	W., F. & Co	×
Fawcett, [illegible]	O [illegible]	[illegible]	[illegible]	52
Fay, Washington	N 12	See Marietta		19
Fayal, Meigs	O 11	Torch, 9	U. S	29
Fayette, (mail to Hagler) Fayette	N 5	65b	U. S	×
Fayette, (mail to Bloomingburg) Fayette	N [illegible]		[illegible]	
Fayette, [illegible]	D [illegible]	[illegible]	[illegible]	[illegible]
Fayetteville, ● Brown	O [illegible]	[illegible]	[illegible]	[illegible]
[illegible]	N 10	[illegible]	[illegible]	
[illegible]	[illegible]	[illegible]	[illegible]	
Feederdam, Portage	[illegible]	Jesse, 145	[illegible]	
Feesburg, ● Brown	Q 4	Sunshine, 14	C., G. & P	[illegible]
Feightner, Ross	N 8	Laurelville, [illegible]		[illegible]
Felicity, 1 bank, ● Clermont	Q [illegible]	Bethel, 14	C., G. & P	
Fenton, (mail to Winchester) Adams	P [illegible]		Ad	
Fenton, Wood	[illegible]	[illegible]	[illegible]	[illegible]
Fernbank, ● Hamilton	P [illegible]	[illegible]	[illegible]	[illegible]
Ferncliff, Muskingum	K [illegible]	See Zanesville		
Ferner, (R. R. name [illegible]) Mercer	I [illegible]	[illegible]		
[illegible]	[illegible]	[illegible]	[illegible]	[illegible]
[illegible]	N [illegible]	[illegible]	[illegible]	[illegible]
[illegible]	[illegible]	[illegible]	[illegible]	[illegible]
[illegible]	[illegible]	[illegible]	[illegible]	[illegible]
Fields, (R. R. name [illegible]) Lorain	[illegible]	[illegible]	[illegible]	[illegible]
Fife, Harrison	[illegible]	[illegible]	[illegible]	[illegible]
Fifteen, Washington	N [illegible]	See Marietta		
Fillmore, Washington	O [illegible]	[illegible]	[illegible]	[illegible]
Fincastle, Brown	P 5	S. Fincastle, 60	[illegible]	[illegible]
Findlay, [illegible] banks, ● Hancock	[illegible]	15e, 25g, 33, 40a, 1[illegible]	Am., U. S	[illegible]
Fireside, (P. O. name [illegible]) Seneca	F 7	Flat Rock, 29	W., F. & Co	[illegible]
Fisher, Athens	O [illegible]	[illegible]	[illegible]	[illegible]
Fitchville, ● Huron	[illegible]	New London, [illegible]	Am., U. S	[illegible]
Fivemile, Brown	P 4	Mt. Orab, [illegible]	[illegible]	[illegible]
Fivepoints, ● Pickaway	M 6	Circleville, [illegible]	[illegible]	[illegible]
Flag, Noble	M [illegible]	Ethel, 10	[illegible]	[illegible]
Flagdale, Fairfield	M 9	Bremen, 21, 135	[illegible]	[illegible]
Flat, ● Pike	P 7	Beaver, [illegible]	[illegible]	[illegible]
Flatridge, Guernsey	K 11	Cambridge, 8, 67	Ad., U. S	[illegible]
Flatrock, ● Seneca	F 7	29a	W., F. & Co	[illegible]
Fleming, Washington	N 12	45a	U. S	[illegible]
Fletcher, ● Miami	K 8	114b	[illegible]	[illegible]
Flint, Franklin	K 7	25f, 29a	[illegible]	[illegible]
[illegible], Washington	N [illegible]	See Marietta		
[illegible], (mail to Fort [illegible]) Butler	O [illegible]	[illegible]	[illegible]	
[illegible], (mail to [illegible]) Athens	N [illegible]	[illegible]	[illegible]	[illegible]
Flora, Meigs	O [illegible]	See Pomeroy	[illegible]	
Florence, ● Erie	F 9	Wakeman, 41	[illegible]	[illegible]
Florence, (mail to [illegible]) [illegible]	M [illegible]	114d		
Florence, (mail to [illegible]) [illegible]dance	[illegible]	[illegible]	[illegible]	
Florence Station, (mail to Ashmont) Erie	[illegible]	[illegible]		
Florida, ● Henry	[illegible]	[illegible]		
Flushing, 1 bank, ● Belmont	K 14	26a	[illegible]	[illegible]
Fly, Monroe	M [illegible]	[illegible]	[illegible]	
Fockes, (mail to Dayton) Montgomery		030		
[illegible], (R. R. name [illegible]) Lorain	[illegible]	[illegible]		
Folk, Harrison	J 14	114	[illegible]	
Folsom, Highland	P 5	Hillsboro, [illegible]	[illegible]	
Footville, Ashtabula	D 14	Geneva, 41, [illegible]	Am., Natl	[illegible]
Foraker, Hardin	I 4	30f	W., F. & Co	[illegible]
Ford, Geauga	E 13	Burton Sta., 1[illegible]	[illegible]	[illegible]
Forest, 1 bank, ● Hardin	H 5	25f, 67g	Ad., Am.	[illegible]
Forestdale, Lawrence	R 8	See Ironton		[illegible]
Forest Hill, (P. O. name [illegible]mere) Cuyahoga	[illegible]	25½, 56b	[illegible]	
Forestville, Hamilton	P [illegible]	[illegible]	[illegible]	
Forgy, Clark	[illegible]	[illegible]	C., G. & P	[illegible]
Fort Ancient, Warren	O [illegible]	[illegible]	[illegible]	[illegible]
Fort Hill, Highland	P [illegible]	Peebles, [illegible]	Ad	[illegible]
Fort Jefferson, Darke	[illegible]	[illegible]	Ad	[illegible]
Fort Jennings, ● Putnam	H [illegible]	[illegible]	[illegible]	[illegible]
Fort Recovery, 1 bank, ● Mercer	[illegible]	[illegible]	Natl	[illegible]
Fort Seneca, Seneca	[illegible]	[illegible]	Ad., Am., U. S	[illegible]
Fort Seneca Station, (P. O. name Oldfort) Seneca	[illegible]	[illegible]	Natl	[illegible]
Fort Wayne Junction, (mail to Findlay) Hancock	[illegible]	[illegible]	[illegible]	
Foster, ● Warren	O [illegible]	[illegible]	Ad	[illegible]
Fosters, (mail to Higby) Ross	P [illegible]	60	Sou	
Fostoria, 3 banks, ● Seneca	[illegible]	[illegible]	Ad., Natl., U. S	[illegible]
Fountain Park, ● Champaign	K [illegible]	[illegible]	Ad	[illegible]
Fowler, Trumbull	F 15	[illegible], 41	Am	[illegible]
Fowler Station, (P. O. name Nutwood) Trumbull	P [illegible]	[illegible]	Am	

TOWN. COUNTY.	INDEX.	RAILWAY, or, if not on a Railroad, nearest station.	EX.	POP.
Fowlers Mill, ● Geauga	E 13	028		216
Fox, Pickaway	M 7	Circleville, 21, 60	Ad., Sou	27
Fox Lake Junction, (mail to Clinton) Wayne	G 11	23a, c	Ad	×
Frampton, ● Licking	K 9	Cooperdale, 23	Ad	216
Frances, Van Wert	H 1	Glenmore, 30	W., F. & Co	29
Frank, ● Seneca	G 7	29a	W., F. & Co	81
Frankfort, 1 bank, ● Ross	N 6	5b	U. S	717
Franklin, 1 bank, ● Warren	N 3	16b, 20½, 25e, 236, 238	Am.	2,724
Franklin, (mail to Wellston) [illegible]		35m	Ad	×
[illegible]	L 14	8e	U. S	12
Franklin Furnace, ● Scioto	R 8	60a, 200, 204, 224, 258	Sou	79
Franklin Mine, (mail to Coalton) Jackson	P 8	35m, 65b	Ad., U. S	×
Franklin Square, Columbiana	H 15	30f	W., F. & Co	270
Franklin Station, Coshocton	K 11	114a	Ad	203
Franklinton, (mail to Columbus) Franklin	L 7	114d	Ad	×
Frazeysburg, ● Muskingum	K 10	114a	Ad	730
Frazier, (mail to Otha) Muskingum		68	U. S	×
Frederick, (r. f. d. from Berlin Center) Mahoning	G 14	Deerfield, 5	Ad	17
Fredericksburg, ● Wayne	I 11	23a	Ad	511
Fredericksdale, Noble	L 12	10a	Ad	×
Fredericktown, 1 bank, ● Knox	J 8	8e	U. S	890
Fredonia, (r. f. d. from Granville) Licking	K 8	Vanatta, 8	U. S	461
Freeburg, Stark	H 13	64	Ad	74
Freedom, Portage	F 13	Garrettsville, 30	W., F. & Co	152
Freedom Station, ● Portage	F 13	30a	W., F. & Co	151
Freeland, Muskingum	L 11	10a	Ad	21
Freeman, (mail to Ca[illegible]) [illegible]	[illegible]	[illegible]	[illegible]	[illegible]
Freeport, 1 bank, ● Harrison	K 13	26a	U. S	690
Freeport, Wood				815
Freestone, Scioto	Q 7	60b	Ad	27
Fremont, 4 banks, ● Sandusky	F 6	[illegible]	[illegible]	8,439
French, Scioto	Q 6	Dry Run, 60	Ad	×
Friendship, Scioto	R 6	See Portsmouth		161
Friendsville, Medina	G 11	Lodi, 8, 145	Pac., U. S	102
Frisco, Guernsey	K 12	Kimbolton, 67	Ad	×
Frost, Athens	N 8	9e	U. S	[illegible]
Fruitdale, Ross	O 6	65b	U. S	16
Fruithill, Hamilton	P 3	14	C., G. & P	156
Fryburg, Auglaize	I 2	Wapakoneta, 15	U. S	161
Fulda, ● Noble	M 12	Caldwell, 10, 67	Ad	162
Fullers, (mail to [illegible]) Carroll	J 13	145e	Pac	×
Fullertown, Geauga	E 13	028		61
Fulton, ● Morrow	J 7	135b	U. S	129
Fultonham, ● Muskingum	L 10	29b, e	W., F. & Co	379
Funk, Wayne	H 10	6	Ad	34
G				
Gage, (2 miles n. of Patriot, Q 9) Gallia		Gallia, 15	U. S	×
Gageville, Ashtabula	D 15	Kingsville, 41, 56	Am., Natl	57
Gahanna, ● Franklin	L 7	Shepard, 29	W., F. & Co	276
Galatea, ● Wood	G 5	8k, 135e	U. S	102
Galena, ● Delaware	K 7	23a	Ad	361
Galford, Pike	P 7	Beaver, 65	U. S	29
Galigher, (R. R. name *[illegible]*) Guernsey	K 12	8e	U. S	12
Galion, 3 banks, ● Crawford	[illegible]	[illegible]	[illegible]	7,282
Gall, Highland	P 5	Peebles, 60	Ad	29
Gallia, Gallia	Q 8	15i	U. S	59
Gallipolis, 2 banks, ● [illegible]	Q [illegible]	[illegible]	[illegible]	[illegible]
Galloway, ● Franklin	L 6	25e	Am	191
Gallup, Henry	F 3	32	Natl	×
Gambier, 1 bank, ● Knox	J 9	23a	Ad	751
Gambrinus, (mail to Canton) Stark	H 12	145f	Pac	×
Ganges, Richland	H 8	Shelby, 8, 25	Am., U. S	107
Gano, Butler	O 2	25e	Am	29
Garden, Athens	O 11	Guysville, 9	U. S	27
Garden Isle, (mail to [illegible]) [illegible]	[illegible]	[illegible]		
Garfield, Mahoning	H [illegible]	[illegible]		[illegible]
Garland, Miami	I [illegible]	[illegible]		[illegible]
Garlo, (r. f. d. from Claridon) Geauga	[illegible]	[illegible]	Am	
Garretts, (mail to Fultonham) Muskingum	M 10	29e	W., F. & Co	×
Garrettsville, 1 bank, ● Portage	F 13	27½, 30e	W., F. & Co	1,145
Garrers, (mail to Spencer) Medina	G 10	61	U. S	×
Gasville, Washington	N 13	See Marietta		42
Gates Mill, Cuyahoga	E 12	028		87
Gath, Highland	P 4	Sardinia, 60	Ad	×
Gavers, Columbiana	I 14	Millport, 67	Ad	29
Gaysport, (R. R. name [illegible]) Muskingum	L 11	68, 231, 240	U. S	39
Geauga Lake, Geauga	F 13	30e	W., F. & Co	207
Gem, Noble	M 12	Dexter City, 67	Ad	29
Genet's Creek Siding, (mail to Gervais) Scioto	R 8	60a	Sou	×
Geneva, 2 banks, ● Ashtabula	D 14	41a, 56b	Am., Natl	2,342
Genoa, ● Ottawa	E 6	41f, 131½	U. S	824
George, (R. R. name *Davis*) Scioto	Q 7	60a	Sou	×
Georgesville, ● Franklin	L 6	25e	Am	216
Georgetown, (P. O. name Klee) Belmont	L 15	8e	U. S	19
Georgetown, 1 bank, ● Brown	Q 4	14	C., G. & P	1,529
Gepharts, (P. O. name Lilly) Scioto	Q 8	9d	U. S	361
Gerald, Henry	F 3	32	Natl	16
German, Darke				200
Germano, ● Harrison	J 14	Means, 114	Ad	316
Germantown, 1 bank, ● Montgomery	M 2	16b	Am	1,702
Germany, Pike	P 7	Wakefield, 60	Sou	×
Gervais, (R. R. name *Haverhill*) [illegible]	[illegible]			
Getaway, Lawrence	R 8	See Ironton	Sou	[illegible]
Gettysburg, ● Darke	K 1	114h		181
Geyer, ● Auglaize	J 3	65a	Ad	246
Ghent, Summit	G 11	Ira, 27	Natl	107
Ghormleys, (mail to Good[illegible]) Fayette	N 6	65b	U. S	161
Gibisonville, Hocking	N 8	Logan, 35	U. S	[illegible]
Gibson, Guernsey	L 12	8e	Ad	67
Gibsonburg, 1 bank, ● Sandusky	F 6	67i	U. S	57
Giddings, Ashtabula	D 15	Jefferson, 41	Ad	1,791
Gilbert, Muskingum	[illegible]	[illegible]	Am	57
Gilberts, (P. O. name Burkettsville) Darke	J 1	[illegible]		
Gilboa, ● Putnam	G 4	23	Am	261
Gillespieville, ● Ross	O 8	Vigo, 9	Am	346
Gillets, (mail to Hamersville) Brown	Q 4	14	U. S	×
Gillivan, Madison	L 6	West Jefferson, 114	C., G. & P	×
Gilmore, ● Tuscarawas	J 12	Port Washington, 114	Ad	12
Ginghamsburg, Miami	L 2	Tippecanoe City, 15	Ad	261
Girard, 1 bank, ● Trumbull	[illegible]	[illegible] 30e, 46, 67a, 12[illegible]	U. S	167
Girton, (4 miles n. e. of Rising Sun, F 6) Sandusky	[illegible]	[illegible]	W., F. & Co	[illegible]
Given, Pike	P [illegible]	[illegible]		
Glade, (R. R. name [illegible]) [illegible]	P [illegible]	[illegible]	[illegible]	
Glade Run, (mail to London) Madison	[illegible]		[illegible]	
Gladstone, G[illegible]	M [illegible]	[illegible]		
Glandorf, ● Putnam	G [illegible]	[illegible]		
Glanntown, Lucas	[illegible]	[illegible]	[illegible]	
Glasgow, Columbiana	[illegible]	W[illegible]	[illegible]	[illegible]
Glass, Washington	M [illegible]	W[illegible]	[illegible]	
Glass Rock, (mail to Glenford) Perry	[illegible]	[illegible]	[illegible]	
G[illegible]g, ● Defiance	[illegible]	[illegible]	U. S., W., F. & Co	
Glencoe, ● Belmont	[illegible]	[illegible]	[illegible]	[illegible]
Glendale, (mail to Hors[illegible]) [illegible]	[illegible]	[illegible]	[illegible]	
Glendale, ● Hamilton	O 2	[illegible]	[illegible]	
Glenebon, Athens	N [illegible]	[illegible]	[illegible]	[illegible]
Glen Echo, (mail to Springfield) Clark		25f	Am	×
Gleneste, Clermont	P 2	14	C., G. & P	161
Glenford, ● Perry	L 9	8f, 29b	U. S., W., F. & Co	79
Glen Jean, (mail to Waverly) Pike	P 7	60a, 65b	Sou., U. S	×
Glenkarn, Darke	L 1	25o	Am	79
Glenmont, ● Holmes	I 11	23a	Ad	209
Glenmoore, (R. R. name *Glenmore*) Van Wert	H 1	30i	W., F. & Co	47
Glenmore, (mail to Cincinnati) Hamilton	U 3	22	U. S	×
Glenn, Gallia	P 9	35k	Ad	29
Glenrose, (R. R. name *Mt. Carmel Station*) Clermont	V 7	14	C., G. & P	57
Glenroy, ● Jackson	P 8	15b, 35m, 65b	Ad., U. S	103
Glen Run, (mail to Pine Valley) Jefferson	K 11	145e	Pac	×
Glenville, 1 bank, ● Cuyahoga	E 11	41a	Am	5,588
Glenville, (mail to Bucyrus) Crawford	H 6	67g	Ad	×
Glenwillow, (R. R. name *Falls Junction*) Cuyahoga	F 12	145f, h	Pac	×
Glenwood, Noble	L 12	67n	Ad	101
Glenwood, (P. O. name Yukon) Warren	N 2	50	Ad	×
Glouster, 1 bank, ● Athens	N 10	29b, 38a, d, e	U. S., W., F. & Co	2,155
Glovers, (mail to Bellville) Richland	I 9	8e	U. S	×
Glynnwood, Auglaize	I 2	40a	U. S	216
Gnadenhutten, ● Tuscarawas	J 12	114a	Ad	547
Goes, Greene	M 4	114f	Ad	129
Golden Corners, Wayne	H 10	Armstrong, 8	U. S	57
Goldwood, Cuyahoga	E 11	21		×
Gomer, ● Allen	H 3	See Lima		129
Goodhope, (R. R. name *Olympia*) ● Fayette	N 6	21, 65b	U. S	210

Ad., Adams Ex. Am., American Ex. C., G. & P., Cincinnati, Georgetown & Portsmouth Ex. Natl., National Ex. Pac., Pacific Ex.

Sou., Southern Ex., U. S., United States Ex. W., F. & Co., Wells, Fargo & Co. Ex.

TOWN. COUNTY.	INDEX.	RAILWAY, or, if not on a Railroad, nearest station.	EX.	POP.
Good Hope, (mail to W[illegible] C. H.) Fayette	[illegible]	[illegible]	Ad	[illegible]
Goodlingdale, Del[illegible]	K 7	Lewis Center, 29	W., F. & Co	[illegible]
Goodwin, Monroe	M [illegible]	[illegible]	Ad	12
Goodwin, (mail to [illegible] ding	G 2	56c	Natl	[illegible]
Gorby, (mail to Belle Valley) Noble	M 12	10a	Ad	[illegible]
Gordon, ● Darke	L 2	30½	U. S	361
Gordon, (mail to Portersville) [illegible]	M [illegible]	[illegible]	[illegible]	[illegible]
Gore, Hocking	[illegible]	[illegible]	[illegible]	563
Goshen, ● Clermont	[illegible]	Hills Sta., 9	[illegible]	[illegible]
Goshen, (mail to Beld[illegible]) rawas	[illegible]	[illegible]	U. S	[illegible]
Gould, [illegible]	[illegible]	Jefferson, 11	[illegible]	52
Gould, (mail to New [illegible]) [illegible]	[illegible]	114a	Ad	57
Gracey, Washington	[illegible]	see Marietta	[illegible]	[illegible]
Grade, (r. f. d. from Millersburg) Holmes	[illegible]	Millersburg, 8, 23	Ad., U. S	[illegible]
Grafton, 1 bank, ● Lorain	[illegible]	25b, 26a	Am., U. S	698
Grahamsville, Jackson	[illegible]	Cove, 85	O. S	[illegible]
Grand Crossing, (mail to Wellston) Jackson	[illegible]	[illegible]	[illegible]	[illegible]
Grand [illegible] ● [illegible]	[illegible]	[illegible]	[illegible]	[illegible]
Grand River, ● Lake	[illegible]	[illegible]	[illegible]	[illegible]
Grandview, Washington	[illegible]	[illegible]	[illegible]	[illegible]
Grand View, (mail to Columbus) Franklin	[illegible]	[illegible]	[illegible]	[illegible]
Granger, Medina	[illegible]	[illegible]	[illegible]	[illegible]
Grant, Hardin	[illegible]	[illegible]	[illegible]	[illegible]
Granthorpe, (mail to Reading) Hamilton	[illegible]	[illegible]	[illegible]	[illegible]
Grants, (mail to Springfield) Clar[illegible]	[illegible]	[illegible]	[illegible]	[illegible]
Granville, 1 bank, ● Licking	[illegible]	[illegible]	[illegible]	[illegible]
Grapegrove, Greene	M [illegible]	[illegible]	[illegible]	[illegible]
Gratiot, ● Licking	[illegible]	see Zanesville	[illegible]	[illegible]
Gratis, ● Preble	M [illegible]	[illegible]	[illegible]	[illegible]
Gravel Bank, Washington	[illegible]	12 9e, 200, 202, 224, 256, 258, 260	[illegible]	[illegible]
Gravel Pit, (mail to Kingsville) [illegible]	[illegible]	[illegible]	[illegible]	[illegible]
Gravel Pit, (mail to Schooley) [illegible]	[illegible]	[illegible]	[illegible]	[illegible]
Gravel Pit [illegible] Hamilton	[illegible]	[illegible]	[illegible]	[illegible]
Gravel Pit, (mail to Milford) Ham[illegible]	[illegible]	[illegible]	[illegible]	[illegible]
Grave[illegible] [illegible]ery) Mercer	[illegible]	[illegible]	[illegible]	[illegible]
[illegible], (3 miles s. e. of Pedro, R 8) [illegible]	[illegible]	Vesuvius, 36	[illegible]	[illegible]
[illegible] (mail to Tr[illegible])	L 3	25a	[illegible]	[illegible]
[illegible] ● Monroe	M [illegible]	[illegible]	[illegible]	[illegible]
[illegible]aytown, ● Ottawa	[illegible]	[illegible]	[illegible]	[illegible]
[illegible]sridge, Lawrence	[illegible] 9	See Ironton	[illegible]	[illegible]
[illegible]eathend, Meigs	P 11	200, 202, 224, [illegible]	[illegible]	[illegible]
[illegible]enbrier, Monroe	M 13	Woodsfield, 10	[illegible]	[illegible]
[illegible]eenbush, Preble	M 1[illegible]	[illegible]	[illegible]	[illegible]
[illegible] ● M[illegible]	[illegible]	[illegible]	[illegible]	[illegible]
[illegible]eencastle, [illegible]	M [illegible]	[illegible]	[illegible]	[illegible]
[illegible]castle, (mail to [illegible]) Montgomery	[illegible]	[illegible]	[illegible]	[illegible]
Greendale, Hocking	[illegible]	[illegible]	[illegible]	[illegible]
G[illegible]enfield, 2 banks, ● Highland	[illegible]	[illegible]	[illegible]	[illegible]
G[illegible]eenford, ● Mahoning	[illegible]	[illegible]	[illegible]	[illegible]
G[illegible]enhill, Columbiana	[illegible]	[illegible]	[illegible]	[illegible]
Greenland, Ross	N [illegible]	[illegible]	[illegible]	[illegible]
Green Lawn, (mail to Columbus) Franklin	[illegible]	[illegible]	[illegible]	[illegible]
Greenough, ● Harrison	[illegible]	[illegible]	[illegible]	[illegible]
[illegible]nsburg, ● Trumbull	[illegible]	[illegible]	[illegible]	[illegible]
[illegible]spring, 1 bank, ● [illegible]	[illegible]	[illegible]	[illegible]	[illegible]
[illegible] *Spring Junction*, (mail to [illegible]enspring) Seneca	[illegible]	[illegible]	[illegible]	[illegible]
[illegible]own, ● Stark	H [illegible]	[illegible]	[illegible]	[illegible]
Greenville, 3 ban[illegible] ● [illegible]	[illegible]	[illegible]	[illegible]	[illegible]
Greenwich, 1 bank, ● Huron	G 9	8h, 25b, 61	[illegible]	[illegible]
Greenwood, (mail to Senecav[illegible]) Guernsey	[illegible]	[illegible]	[illegible]	[illegible]
[illegible]	[illegible]	[illegible]	[illegible]	[illegible]
[illegible] ● H[illegible]	[illegible]	[illegible]	[illegible]	[illegible]
[illegible], Cuyahoga	[illegible]	[illegible]	[illegible]	[illegible]
[illegible]na, ● Logan	[illegible]	[illegible]	[illegible]	[illegible]
Griffins, (mail to [illegible]) [illegible]kingum	L [illegible]	[illegible]	[illegible]	[illegible]
Griffith, Monroe	M 13	Woodsfield, 10	[illegible]	[illegible]
Griffiths, (mail to [illegible]) Hamilton	[illegible]	[illegible]	[illegible]	[illegible]
Griggs, (mail to Griggs Corners) Ashtabula	[illegible]	[illegible]	[illegible]	[illegible]
Griggs Corn[illegible]	[illegible]	[illegible]	[illegible]	[illegible]
G[illegible] Adams	[illegible]	[illegible]	[illegible]	[illegible]
[illegible] *Station*, H[illegible]	[illegible]	[illegible]	[illegible]	[illegible]
Grogan, ● Franklin	[illegible]	[illegible]	[illegible]	[illegible]
Grosvenor, (mail to Athens) Athens	[illegible]	[illegible]	[illegible]	[illegible]
Grove, Geauga	[illegible]	[illegible]	[illegible]	[illegible]
Grove, Jefferson	[illegible]	[illegible]	[illegible]	[illegible]
Groverhill, 1 bank, ● [illegible]	[illegible]	[illegible]	[illegible]	[illegible]
Guernsey, Guernsey	[illegible]	[illegible]	[illegible]	[illegible]
Guernsey Mines, (mail to Cambridge) Guernsey	[illegible]	[illegible]	[illegible]	[illegible]
Guild, (R. R. name *Kings Mines*) Guernsey	[illegible]	[illegible]	[illegible]	[illegible]
Guinea, Clermont	[illegible]	[illegible]	[illegible]	[illegible]
Gurley, Marion	[illegible]	[illegible]	[illegible]	[illegible]
Gurneyville, Clinton	[illegible]	Wilmington, [illegible]	[illegible]	[illegible]
Gustavus, ● Trumbull	[illegible]	*Kinsman*, 41	[illegible]	[illegible]
Gutman, Auglaize	[illegible]	[illegible]	[illegible]	[illegible]
Guysville, ● Ath[illegible]	[illegible]	[illegible]	[illegible]	[illegible]
Gypsum, ● Ottawa	[illegible]	[illegible]	[illegible]	[illegible]

H

TOWN. COUNTY.	INDEX.	RAILWAY, or, if not on a Railroad, nearest station.	EX.	POP.
Hackney, Morgan	M 11	*Relief*, 68	U. S	[illegible]
Haddon, (mail to Walhonding) Coshocton	[illegible]	[illegible]	[illegible]	[illegible]
Haga, Noble	M [illegible]	[illegible]	Ad	[illegible]
Hageman, (P. O. name Camp Hagerman) Warren	N 3	17a, 50	[illegible]	[illegible]
Hageman Junction, (mail to Camp Hagerman) Warren	O 2	17a, 50	[illegible]	[illegible]
Hagenbaugh, Champaign	[illegible]	[illegible]	[illegible]	[illegible]
Hagerman, (R. R. name *Ross*[illegible]) ● Darke	[illegible]	[illegible]	[illegible]	[illegible]
[illegible] (R. R. [illegible])	[illegible]	[illegible]	[illegible]	[illegible]
Haines, (mail to Mummav[illegible]) Montgomery	M [illegible]	[illegible]	[illegible]	[illegible]
Halescreek, Sc[illegible]	[illegible]	[illegible]	[illegible]	[illegible]
Halley, Gallia	R [illegible]	[illegible]	[illegible]	[illegible]
Halls Mines, (mail to Klee) Belmont	[illegible]	[illegible]	[illegible]	[illegible]
Hallsville, ● R[illegible]	N 8	Kingston, 60	[illegible]	[illegible]
[illegible]	O 7	Chillicothe, 9, [illegible]	[illegible]	[illegible]
[illegible]	G 12	1, 8h, 23a, 30b, [illegible]	W. F. & Co	[illegible]
Hamburg, Fairfield	M 8	Lancaster, 21, 35	[illegible]	[illegible]
Hamburg, (mail to Comly) Perry	N 10	29h, 38e	U. S., W., F. & Co	[illegible]
Hamden, (mail to Hamden Junction) Vinton	[illegible]	9e, d, 35m	[illegible]	[illegible]
Hamden Junction, ● Vinton	[illegible]	[illegible]	[illegible]	[illegible]
Hamersville, ● Brown	Q [illegible]	[illegible]	[illegible]	[illegible]
Hametown, Summit	[illegible]	[illegible]	W. [illegible]	[illegible]
Hamilton, [illegible] banks, ● [illegible]	[illegible]	[illegible]	[illegible]	[illegible]
Hamler, ● Henry	[illegible]	[illegible]	[illegible]	[illegible]
Hamlet, Clermont	[illegible]	[illegible]	[illegible]	[illegible]
[illegible] Athens	[illegible]	[illegible]	Ad	[illegible]
Hammansburg, ● Wood	[illegible]	[illegible]	[illegible]	[illegible]
Hammondsville, ● Jefferson	[illegible]	[illegible]	[illegible]	[illegible]
Hampden, ● Geauga	[illegible]	[illegible]	[illegible]	[illegible]
Hancock, (mail to Deshler) Hancock	[illegible]	[illegible]	[illegible]	[illegible]
Hancock, Perry	M 9	Junction City, 8, 21, 135	[illegible]	[illegible]
Hanesville, Meigs	[illegible] 9	Langsville, 38	[illegible]	[illegible]
Haney, Wood	[illegible] 4	Milton Center, 15	[illegible]	[illegible]
Hanging Rock, ● Lawrence	R 8	36½, 60a, 200, 204, 224, 258	[illegible]	[illegible]
Hanna, Scioto	Q 7	Rushtown, 60	[illegible]	[illegible]
Hannibal, ● Monroe	M [illegible]	200, 221, 254, 256, [illegible]	[illegible]	[illegible]
Hanover, (mail to McGonigle) Butler	N 1	[illegible]	[illegible]	[illegible]
Hanover, ● [illegible]	K [illegible]	[illegible]	[illegible]	[illegible]
Hanoverton, ● Columbiana	H [illegible]	Kensington, [illegible]	[illegible]	[illegible]
Hanson, (1½ miles s. of Johnson, G 11) Summit	[illegible]	See Barberton	[illegible]	[illegible]
Harbine, (P. O. [illegible]) [illegible]	M [illegible]	[illegible]	[illegible]	[illegible]
Harbor, (Station Ashtabula P. O.) ● Ashtabula	C 11	[illegible]	Am [illegible]	[illegible]
Hard, Holmes	[illegible] 10	[illegible]	[illegible]	[illegible]
Hardin, Shelby	[illegible]	[illegible]	[illegible]	[illegible]
Hardy Junction, (mail to [illegible]buck) Holmes	[illegible]	[illegible]	[illegible]	[illegible]
Harlem, Delaware	K 7	Westerville, 23	[illegible]	[illegible]
Harlem Springs, ● Carroll	[illegible]	Carrollton [illegible]	[illegible]	[illegible]
Harley, (P. O. name Yelrah) Fairfield	[illegible]	[illegible]	W. [illegible]	[illegible]
Harmer, (mail to Marietta) Washington	N [illegible]	15, 68	[illegible]	[illegible]
Harmony, Guernsey	[illegible]	Cambridge, [illegible]	[illegible]	[illegible]
Harper, ● Logan	[illegible]	25	[illegible]	[illegible]
Harpersfield, Ashtabula	D 14	[illegible]	[illegible]	[illegible]
Harpers Station, Ross	N [illegible]	[illegible]	[illegible]	[illegible]
Harpster, 1 bank, ● Wyandot	G 6	[illegible]	[illegible]	[illegible]
Harries, (mail to Harshman) Montgomery	[illegible]	30	[illegible]	[illegible]
Harriet, Highland	P 4	Hillsboro, 9, 60	Ad., U. S	[illegible]
Harriettsville, ● Noble	M 12	W[illegible], 67	[illegible]	[illegible]

TOWN. COUNTY.	INDEX.	RAILWAY, or, if not on a Railroad, nearest station.	EX.	POP.
Harris, Gallia	Q 9	Bidwell, 35	Ad	57
Harrisburg, ● Franklin	M 6	Orient, 8	U. S	247
Harris City, (mail to Gilboa) Putnam	G 4	33	Am	[illegible]
H[illegible] ● H[illegible]	[illegible]	[illegible]	[illegible]	[illegible]
Harrison Mills, Scioto	[illegible]	[illegible]	[illegible]	[illegible]
Harrisonville, ● Meigs	[illegible]	[illegible]	[illegible]	[illegible]
Harris Road, (mail to [illegible]breeze) Lorain	[illegible]	[illegible]	[illegible]	[illegible]
Harris Station, Ross	[illegible]	[illegible]	[illegible]	[illegible]
Harrisville, ● Harrison	[illegible]	[illegible]	[illegible]	[illegible]
Harrod, ● Allen	[illegible]	30	[illegible]	[illegible]
Harshasville, Adams	[illegible]	Seaman, [illegible]	[illegible]	[illegible]
Harshman, Montgomery	M [illegible]	25, 139	[illegible]	[illegible]
Hartford, ● Trumbull	F [illegible]	[illegible]	[illegible]	[illegible]
Hartford, (P. O. name Buffalo) Guernsey	L [illegible]	32½	[illegible]	[illegible]
Hartland, Huron	[illegible] 8	Woodford, 145	[illegible]	[illegible]
Hartland Station, (P. O. name Woodford) Huron	F 8	145a	[illegible]	[illegible]
Hartleyville, (mail to Oakdale) Athens	[illegible]	[illegible]	[illegible]	[illegible]
Harts, (mail to [illegible])	[illegible]	[illegible]	[illegible]	[illegible]
Hartsburg, Putnam	[illegible]	[illegible]	[illegible]	[illegible]
Hartsgrove, ● Ashtabula	[illegible]	Rome, 67	[illegible]	[illegible]
Hartshorn, Monroe	M [illegible]	Ethel, 10	[illegible]	[illegible]
Hartville, ● Stark	[illegible]	145f	[illegible]	[illegible]
Hartwell, ● Hamilton	[illegible]	[illegible]	[illegible]	[illegible]
Hartwood, (4 miles s. e. of Port Washington, J 12) Tuscarawas	[illegible]	[illegible]	[illegible]	[illegible]
Harvey, (mail to Marion) Marion	I 6	[illegible]	W.	[illegible]
Harveysburg, ● Warren	N 3	*Waynesville Sta.*, 114	[illegible]	[illegible]
Haselton, (Station Youngstown P. O.) ● Mahoning	G 15	46, 67d, 121a, 123a	[illegible]	[illegible]
Haskins, ● Wood	E 5	15c	[illegible]	[illegible]
Hassan, Hancock	H 4	Cordelia, 61	[illegible]	[illegible]
Hastings, Richland	I 9	See Mansfield	[illegible]	[illegible]
Hatch, Pike	P 8	Piketown, 60	[illegible]	[illegible]
Hatfield, (mail to Fostoria) Hancock	[illegible]	[illegible]	[illegible]	[illegible]
Hatfield, (mail to Bu[illegible])	[illegible]	[illegible]	[illegible]	[illegible]
Hatton, Wood	[illegible]	[illegible]	[illegible]	[illegible]
Hattonia, Harrison	[illegible]	[illegible]	[illegible]	[illegible]
Havana, ● Huron	[illegible]	[illegible]	[illegible]	[illegible]
Havens, Sandusky	[illegible]	[illegible]	[illegible]	[illegible]
Haverhill, ● [illegible]	[illegible]	[illegible]	[illegible]	[illegible]
Haverhill [illegible] Gervais) Scioto	[illegible]	[illegible]	[illegible]	[illegible]
Haviland, ● Paulding	[illegible]	[illegible]	[illegible]	[illegible]
Hawk, (R. R. [illegible]) Vinton	[illegible]	35h, 65b, d	Ad., U. S	[illegible]
Hawkins, (P. O. name Ira) [illegible]	F 12	27a	U. S	[illegible]
[illegible], Franklin	[illegible]	[illegible]	[illegible]	[illegible]
Haydenville, ● Hocking	[illegible]	[illegible]	[illegible]	[illegible]
Hayesville, ● Ashland	[illegible]	[illegible]	[illegible]	[illegible]
Hayesville, (mail to [illegible]) Pickaway	[illegible]	[illegible]	[illegible]	[illegible]
Haynes, Hocking	[illegible]	[illegible]	[illegible]	[illegible]
Hayth, (mail to [illegible])	[illegible]	[illegible]	[illegible]	[illegible]
Hayward, (mail to Relief) Washington	N [illegible]	[illegible]	[illegible]	[illegible]
Hazel, Meigs	P 11	200, [illegible]	[illegible]	[illegible]
Hazlewood, Hamilton	O 2	17a	[illegible]	52
Heath, Belmont	[illegible]	[illegible]	[illegible]	[illegible]
Hebbardsville, Athens	[illegible]	[illegible]	[illegible]	361
Hebron, ● Licking	[illegible]	[illegible]	[illegible]	455
Hecks, (mail to Fin[illegible])	G 5	135c	[illegible]	[illegible]
Hecla, Lawrence	P 8	[illegible]	[illegible]	[illegible]
Hector, (mail to Kieferville) Putnam	G 5	[illegible]	[illegible]	163
Hedges, ● Paulding	[illegible]	[illegible]	[illegible]	265
Heglers, (P. O. name Hagle[illegible]) Fayette	[illegible]	[illegible]	[illegible]	[illegible]
Hesley, (mail to Mentor) [illegible]	[illegible]	[illegible]	[illegible]	[illegible]
Helena, ● Sandusky	[illegible]	[illegible]	[illegible]	[illegible]
Helmick, Coshocton	[illegible]	[illegible]	[illegible]	[illegible]
Helpers Switch, (P. O. name Bridgeville) Muskingum	L 11	8c	U. S	[illegible]
Hemlock, (mail to [illegible])	[illegible]	[illegible]	[illegible]	[illegible]
[illegible] ● [illegible]	[illegible]	[illegible]	[illegible]	[illegible]
[illegible], Meigs	P 10	see Pomeroy	[illegible]	[illegible]
[illegible]int, Belmont	L 11	see Powhatan Point	[illegible]	[illegible]
Hendrysburg, ● Belmont	K 13	Barnesville, 8	[illegible]	[illegible]
Henley, ● Scioto	[illegible]	[illegible]	[illegible]	[illegible]
Hennesseys, (mail [illegible] springs) Clark	[illegible]	[illegible]	[illegible]	[illegible]
Hennings Mill, Clermont	[illegible]	[illegible]	[illegible]	[illegible]
Heno, (R. R. name *Middletown Station*) ● Butler	[illegible]	[illegible]	[illegible]	[illegible]
[illegible]enrietta, Lorain	[illegible]	[illegible]	[illegible]	[illegible]
Henrys Crossing, (mail to [illegible]) Washington	[illegible]	[illegible]	[illegible]	[illegible]
Hepburn, ● Hardin	[illegible]	[illegible]	[illegible]	[illegible]
Herdman, Jackson	[illegible]	[illegible]	[illegible]	[illegible]
Hereford, (P. O. name Knowlton) [illegible]	[illegible]	[illegible]	[illegible]	[illegible]
Heritans, (mail to Doherty) Monroe	M 13	10b	[illegible]	[illegible]
Herring, (R. R. name *La Fayette*) ● Allen	H 4	5g	[illegible]	[illegible]
[illegible]ng, (P. O. [illegible]) Jefferson	K 11	145c	[illegible]	[illegible]
Heslop, Washington	[illegible]	Marietta	[illegible]	[illegible]
Hessville, Sandusky	[illegible]	[illegible]	[illegible]	[illegible]
Hewitt, Jackson	Q 3	Oakhill, 9	[illegible]	[illegible]
Hewitt, (mail to Noggle) Darke	[illegible]	[illegible]	[illegible]	[illegible]
Hibbetts, Carroll	[illegible]	[illegible]	[illegible]	[illegible]
Hickman, Licking	[illegible]	[illegible]	[illegible]	[illegible]
Hickory, Mahoning	[illegible]	[illegible]	[illegible]	[illegible]
Hicks, (mail to [illegible]) Warren	[illegible]	[illegible]	[illegible]	[illegible]
Hicksville, 1 ba[illegible] ● [illegible]	[illegible]	[illegible]	[illegible]	[illegible]
Hiett, Brown	[illegible]	[illegible]	[illegible]	[illegible]
Higby, ● Ross	[illegible] 7	60a	[illegible]	[illegible]
Higginsport, ● [illegible]	Q [illegible]	204, 221, 258	[illegible]	[illegible]
High Hill, Muskingum	[illegible]	Spratt, 10	[illegible]	[illegible]
Highland, (P. O. name Dean) Montgomery	M 3	031a, b, 31	[illegible]	[illegible]
Highland, 1 bank, ● Highland	O 6	9f	[illegible]	[illegible]
Highland, (mail to Dayton) Montgomery	M [illegible]	[illegible]	[illegible]	[illegible]
Highland City, (mail to Tiltonsville) Jefferson	[illegible]	[illegible]	[illegible]	[illegible]
High Water, (r. f. d. [illegible]ville) Licking	K [illegible]	[illegible]	[illegible]	[illegible]
Highway, (mail to H[illegible])	[illegible]	[illegible]	[illegible]	[illegible]
Hillgrove ● [illegible]	[illegible]	[illegible]	[illegible]	[illegible]
Hillhouse, Lake	[illegible]	3 see Painesville	[illegible]	[illegible]
Hilliard, ● Franklin	[illegible]	029, 114h, 135c	[illegible]	[illegible]
Hills, Washington	N 12	See Marietta	[illegible]	[illegible]
Hillsboro, 3 banks, ● Highland	[illegible]	[illegible]	[illegible]	[illegible]
Hillsdale, Jackson	[illegible]	[illegible]	[illegible]	[illegible]
Hillsfork, Adams	[illegible]	[illegible]	[illegible]	[illegible]
Hill Siding, (mail to [illegible])	Q [illegible]	[illegible]	[illegible]	[illegible]
Hills Station, Clermont	[illegible]	[illegible]	[illegible]	[illegible]
Hills Switch, (mail to Hamilton) Butler	[illegible]	[illegible]	[illegible]	[illegible]
Hill Switch, (P. O. name Peck) Ross	[illegible]	[illegible]	[illegible]	[illegible]
Hill Station, (m[illegible]) Coshocton	[illegible]	[illegible]	[illegible]	[illegible]
Hilton, Gallia	[illegible]	[illegible]	[illegible]	[illegible]
Hinckley, ● Medina	[illegible]	[illegible]	[illegible]	[illegible]
Hines, (mail to Fede[illegible])	[illegible]	[illegible]	[illegible]	[illegible]
Hines Crossing, (mail to Macedonia Depot) Summit	[illegible]	[illegible]	[illegible]	[illegible]
Hinesville, (R. R. name *Hines*) Richland	H [illegible]	[illegible]	[illegible]	[illegible]
Hinton, Mercer	[illegible]	[illegible]	[illegible]	[illegible]
Hiram, ● Portage	[illegible]	[illegible]	[illegible]	[illegible]
Hiramsburg, Noble	L [illegible]	[illegible]	[illegible]	[illegible]
Hiram Station, (P. O. name Caton) Portage	F 13	30e	W., F. & Co	[illegible]
Hixon, (r. f. d. [illegible]) Athens	N 10	Athens, 9, 35, 38	Ad., U. S	[illegible]
Hoadley, (R. R. [illegible] *No. 1*) Gallia	Q 9	15i	[illegible]	[illegible]
Hoaglin, Van Wert	H 2	Van Wert, 16, 67	[illegible]	[illegible]
Hobart, (mail to Lime City) Wood	E 5	135c	[illegible]	[illegible]
Hobo, (mail to Oakdale) Athens	[illegible]	38e	[illegible]	[illegible]
Hoboken, (mail to Comly) Perry	N 10	29[illegible]	W. [illegible]	[illegible]
Hobson, (mail to Bradbury) Meigs	N 10	[illegible]	[illegible]	[illegible]
Hockingport, Athens	O 11	[illegible]	[illegible]	[illegible]
Hocking Valley Jun[illegible] Columbus) Franklin	[illegible]	[illegible]	[illegible]	[illegible]
Holman, Washington	N 13	See Marietta	[illegible]	[illegible]
Holcomb, Gallia	Q [illegible]	Gallia, 15	[illegible]	[illegible]
Holden, Hardin	[illegible]	Alger, 30	[illegible]	[illegible]
Holgate, 1 bank, ● Henry	[illegible]	[illegible]	[illegible]	[illegible]
Holland, ● Lucas	[illegible]	[illegible]	[illegible]	[illegible]
Holland Quarry, (mail to Holland) Lucas	[illegible]	[illegible]	[illegible]	[illegible]
Hollansburg, ● [illegible]	[illegible]	[illegible]	[illegible]	[illegible]
Hollister, ● Athens	N [illegible]	[illegible]	[illegible]	[illegible]
Holloway, Belmont	K [illegible]	[illegible]	[illegible]	[illegible]
Hollowtown, Highland	[illegible]	Hillsboro, 9, 60	[illegible]	[illegible]
Holly, Tuscarawas	[illegible]	Avondale, 115	[illegible]	[illegible]
Holmesville, ● Holmes	[illegible]	8c, 23a	[illegible]	[illegible]
Holt, Jefferson	[illegible]	Empire, 6	[illegible]	[illegible]
Home Avenue Junction, (mail to Dayton) Montgomery	M [illegible]	15g, l, 032	[illegible]	[illegible]
Home City, ● Hamilton	[illegible]	[illegible]	[illegible]	[illegible]
Homer, ● Licking	K [illegible]	[illegible]	[illegible]	[illegible]
Homerville, ● Medina	[illegible]	[illegible]	[illegible]	[illegible]
Homeworth, ● Columbiana	H [illegible]	[illegible]	[illegible]	[illegible]
Honesty, Noble	M 12	Dexter City, 67	[illegible]	[illegible]
Hood, (mail to W. Manchester) Preble	L 1	114e	[illegible]	[illegible]
Hooker, ● Fairfield	M 8	35b	[illegible]	[illegible]
Ohio 6	[illegible]	[illegible]	[illegible]	[illegible]

TOWN. COUNTY.	INDEX.	RAILWAY, or, if not on a Railroad, nearest station.	EX.	POP.
[illegible]	M 1[illegible]	[illegible]	[illegible]	[illegible]
[illegible]	[illegible]	Tobias, Marion	[illegible]	[illegible]
[illegible] ● [illegible]	[illegible]	11 Means, [illegible]	[illegible]	[illegible]
[illegible] ● [illegible]	[illegible]	[illegible]	[illegible]	[illegible]
Horton, Logan	[illegible]	3 [illegible]	[illegible]	[illegible]
Hoskinsville, Noble	M 12	Belle Valley	[illegible]	[illegible]
Hotard, (2½ miles e. of Zanesville, L 10) Muskingum	[illegible]	see Zanesville	[illegible]	[illegible]
Houcktown, Hancock	H 5	Arlington, 61	[illegible]	[illegible]
[illegible] ● [illegible]	[illegible]	[illegible]	[illegible]	[illegible]
Howell, Lawrence	[illegible]	[illegible]	[illegible]	[illegible]
Howenstine, Stark	I 12	27a	[illegible]	[illegible]
Hoytsvole, (R. R. name *Hoyts*) ● Wood	F 4	8h	[illegible]	[illegible]
[illegible] ● [illegible]	[illegible]	[illegible]	[illegible]	[illegible]
[illegible]ckleberry, (R. R. *Bloomfield Station*)	[illegible]	[illegible]	[illegible]	[illegible]
Hudson, 3 banks, ● Summit	[illegible]	[illegible]	[illegible]	[illegible]
Hue, (R. R. name *Musca*[illegible])	[illegible]	[illegible]	[illegible]	[illegible]
[illegible] ● [illegible]	[illegible]	[illegible]	[illegible]	[illegible]
Humboldt, (R. [illegible] *Springs*) Ross	[illegible]	[illegible]	[illegible]	[illegible]
Hume, Allen	[illegible]	[illegible]	[illegible]	[illegible]
Huntsburg, ● [illegible]	[illegible]	[illegible]	[illegible]	[illegible]
Huntsville, ● Logan	[illegible]	[illegible]	[illegible]	[illegible]
Hurford, Harrison	K 14	14[illegible]	Pac	[illegible]
Huron, 2 banks, ● Erie	F 8	11c, 129, 45b	Pac., U. S	1,508
Huron Junction, (mail [illegible]walk) Huron	F 8	145a, b	Pac	[illegible]
[illegible], (mail to Oneida) Carroll	[illegible]	145a	Pac	[illegible]
[illegible]	[illegible]	[illegible]	[illegible]	57
Hyattville, ● Delaware	K 6	38a	Am	105
Hydepark, (Station Cincinnati P. O.) ● Hamilton	C 5	see Cincinnati	[illegible]	1,691

I

TOWN. COUNTY.	INDEX.	RAILWAY, or, if not on a Railroad, nearest station.	EX.	POP.
Iberia, ● Morrow	I 7	St. James, 25	Am	262
Ida, Lawrence	R 9	see Ironton	[illegible]	[illegible]
Idaho, Pike	P 6	Piketon, 60	Sou	210
Idlewild, (Sub Station Cincinnati P. O.) ● Hamilton	C 4	13, 36½, 15a, 60b, c	Ad	376
Iler, Seneca	G 6	56	Natl	57
[illegible]	N 6	21	Ad	12
[illegible] ● Cuyahoga	F 11	27a	U. S	261
Indiancamp, Guernsey	K 11	Cambridge, 8, 67	Ad., U. S	69
Indian Hill, (mail to Plainville) Hamilton	[illegible]	6 114d	Ad	[illegible]
Industry, (R. R. name *Edinburg*) Portage	G 1[illegible]	67b	Ad	59
Infirmary, (mail to Columbus) Franklin	[illegible]	60a	Sou	[illegible]
Ingham's, (mail to Hue) Athens	O 10	9e	U. S	29
Ingomar, ● Preble	M 2	16b	Am	57
Inland, ● Summit	H 12	Greentown, 27	U. S	461
Inlet, Fulton	D 3	Wauseon, 41	U. S	36
Inverness, Columbiana	I 15	Salineville, 67	Ad	57
Iona, (r. f. d. from Middlefield) Ashtabula	E 14	E. Orwell, 67	Ad	59
Ira, (R. R. name *Hawkins*) ● Summit	F 12	27a	U. S	[illegible]
Irondale, ● Jefferson	I 15	67b	Ad	1,176
Ironton, 3 banks, ● Lawrence	R 8	35c, 36a, 36½, 60a, 200, 204, 224, 258	Ad., Sou., U. S	11,868
Ironton Junction, (mail to Ironton) Jackson	P 8	15b, c	U. S	[illegible]
Irondale, (mail to Toledo) Lucas	D 5	145a	Pac	[illegible]
Irville, ● Muskingum	L 10	Licking Valley, 8	U. S	103
Irwin, (mail to Claylick) Licking	L 9	8	U. S	[illegible]
Irwin, ● Union	K 5	25d	Am	104
Island Creek, Jefferson	J 15	Jeddo, 67	Ad	19
Isle Saint George, ● Ottawa	D 7	262	Am	[illegible]
Islesboro, Hocking	N 9	Logan, 35	Ad	83
Isleta, ● Coshocton	J 11	114a	Ad	103
Ithaca, Darke	L 1	Gordon, 25	Am	113
Ivanhoe, (mail to Cincinnati) Hamilton	C 5	17a	Ad	[illegible]
Ivorydale, Hamilton	O 1	9a, 13, 15a, 27, 30c, 37, 60a	U. S	201
Ivorydale Junction, (mail to Ivorydale) Hamilton	C 4	9a, 13, 25, 30c, 37	U. S	[illegible]
[illegible] Jackson	O 9	Ray, 9	U. S	[illegible]
[illegible] (mail to Moffitt) Putnam	O 9	33	Am	[illegible]

J

TOWN. COUNTY.	INDEX.	RAILWAY, or, if not on a Railroad, nearest station.	EX.	POP.
Jackson, 3 banks, ● Jackson	P 8	9d, 35m, 65b	Ad., U. S	1,672
Jacksonboro, Butler	N 1	Sevenmile, 114	Ad	77
Jackson Center, 1 bank, ● Shelby	J 3	65a	Natl	644
Jacksontown, ● Licking	L 9	*National Road*, 8	U. S	261
Jacksonville, ● Athens	N 10	38a	U. S	1,047
Jacobsburg, Belmont	L 14	10b	Ad	161
Ja obys, (mail to Goes) Greene	[illegible]	114f	Pac	[illegible]
James Crossing, (mail to [illegible]land) Clermont	S 7	114d	[illegible]	[illegible]
Jamestown, 2 banks, ● Greene	M 4	15b	U. S	1,205
Jarvis, (7 miles s. of Chillicothe, O 7) Ross	[illegible]	See Chillicothe	[illegible]	[illegible]
Jasper, ● Pike	P 7	Piketon, 60	Sou	261
Jasper, (mail to Selden) Fayette	N 5	21	Ad	[illegible]
Jasper, (mail to New Jasper) Greene	M 4	15b	U. S	[illegible]
Jasper Mills, (mail to Selden) Fayette	N 5	8g	U. S	[illegible]
Java, Lucas	D 4	Swanton, 41	U. S	57
Jaybird, Adams	P 6	60b	Ad	29
[illegible]ysville, Darke	L 1	30[illegible]	U. S	57
Jeddo, (P. O. name [illegible]) Jefferson	J 15	67a, 200, 248, 251, 256, 258, 260	Ad	104
Jefferson, 1 bank, ● Ashtabula	D 15	41b	Am	1,319
Jefferson Iron Works, (mail to Steubenville) Jefferson	J 15	67a, 145d	Ad., Pac	[illegible]
Jeffersonville, 1 bank, ● Fayette	M 5	65b, c, e	U. S	790
[illegible]	I 9	Brinkhaven, 23, 67	Ad	161
[illegible] ● [illegible]	H 4	61	U. S	237
Jep, (1¼ miles n. of Campb[illegible]) Lawrence	[illegible]	Campbell, 15	U. S	[illegible]
Jerles, Monroe	M 13	Ethel, 10	Ad	[illegible]
[illegible]	[illegible]	[illegible]	[illegible]	107
Jeromeville, ● Ashland	H 9	6	Ad	308
Jerry City, ● Wood	F 5	132	[illegible]	555
Jersey, ● Licking	L 8	Pataskala, 8, 114	Ad., U. S	161
Jerusalem, ● Monroe	L 13	10b	Ad	245
Jesse, (R. R. name *Moran*) Portage	F 12	145f	Pac	47
[illegible] name *Conneaut* [illegible] Station Conneaut P. O.) Ashtabula	C 16	11, 218, 229, 280	W. F. & Co	[illegible]
Jethro, (mail to E. Liverpool) Columbiana	[illegible]	67a	Ad	[illegible]
Jewell, ● Defiance	F 2	140a	Pac	57
Jewett, 1 bank, ● Harrison	J 14	114a, 145c	Ad., Pac	743
Jimes, Jackson	Q 9	Kitchen, 15i	U. S	[illegible]
Jobes, (mail to Hurford) Harrison	K 14	145c	Pac	[illegible]
Jobs, ● Hocking	H 10	35e	Ad	[illegible]
Joe, Hocking	M 9	Bremen, 21, 135	Ad., U. S	[illegible]
Johns Creek, Lawrence	R 8	Culbertson, 36	[illegible]	[illegible]
Johnson, ● Summit	G 11	see Barberton	[illegible]	161
Johnson, (P. O. name Bloomingburg) Fayette	N 6	21	Ad	[illegible]
Johnsons, (mail to Bluebell) Guernsey	L 12	32½	U. S	[illegible]
Johnsons, (mail to Chambersburg) Montgomery	L 3	15e, 238	U. S	[illegible]
Johnsons, (mail to Latimer) Trumbull	F 15	30a	W. F. & Co	[illegible]
Johnsons Crossing, (mail to Sebring) Mahoning	H 13	67f	Ad	[illegible]
Johnsonville, Trumbull	F 15	Cortland, 30	W. F. & Co	761
Johnstown, 2 banks, ● Licking	K 8	135b	U. S	638
Johnsville, Montgomery	M 2	032	[illegible]	261
Joint, Geauga	E 13	E. Claridon, 123	U. S	[illegible]
Jolly, Monroe	M 14	Woodsfield, 10	Ad	101
Jones, (P. O. name Stockton) Butler	O 2	15a, 30c	U. S	52
Jones City, (mail to V[illegible]) Putnam	H 3	28, 61	U. S	[illegible]
Jonestown, (P. O. name Tokio) Van Wert	[illegible]	[illegible]	[illegible]	[illegible]
Joppa, Meigs	[illegible]	[illegible]	[illegible]	[illegible]
Jordans, (mail to Piqua) Miami	[illegible]	[illegible]	[illegible]	[illegible]
Judds, (mail to May) Clermont	[illegible]	[illegible]	[illegible]	[illegible]
Judson, Athens	[illegible]	[illegible]	[illegible]	[illegible]
Julia, Geauga	[illegible]	[illegible]	[illegible]	[illegible]
Jumbo, Hardin	[illegible]	[illegible]	[illegible]	[illegible]
Jump, Hardin	[illegible]	[illegible]	[illegible]	[illegible]
Junction, (mail to One[illegible])	[illegible]	[illegible]	[illegible]	[illegible]
Junction, Paulding	[illegible]	[illegible]	[illegible]	[illegible]
Junction City, ● Perry	[illegible]	[illegible]	[illegible]	[illegible]
Junction Switch, (mail to Bellaire) Belmont	[illegible]	[illegible]	[illegible]	[illegible]
Justus, ● Stark	[illegible]	[illegible]	[illegible]	[illegible]

K

TOWN. COUNTY.	INDEX.	RAILWAY, or, if not on a Railroad, nearest station.	EX.	POP.
Kabda, 1 bank, ● [illegible]	[illegible]	[illegible]	[illegible]	[illegible]
Kamms, Cuyahoga	[illegible]	[illegible]	[illegible]	[illegible]

Ad., Adams Ex. Am., American Ex. C., G. & P., Cincinnati, Georgetown & Portsmouth Ex. Natl., National Ex. Pac., Pacific Ex.
Sou., Southern Ex. U. S., United States Ex. W., F. & Co., Wells, Fargo & Co. Ex.

Town. County.	Index.	Railway, or, if not on a Railroad, nearest station.	Ex.	Pop.
Kanauga, Gallia	P 10	⊙ 35k, 38a, b, 200, 202, 204, 224, 249, 256, 258, 260	▭ Ad., U. S	×
Kansas, ● Seneca	F 6	⊙ 40a	U. S	361
Karle, Williams	E 2	Bryan, 16, 41	Am., U. S	57
Kerr, Hamilton	O 1	Harrison, 25	Am	×
Kauke, (mail to Moorland) Wayne	H 10	8i	▭ U. S	×
Keans, (mail to Lloyd) Portage	G 13	5	▭ Ad	×
Keene, ● Coshocton	J 11	Coshocton, 24, 67, 114	Ad., Am	261
Keifer, Muskingum	L 11	Philo, 68	U. S	29
Keith, Noble	M 12	Dexter City, 67	Ad	27
Kelker, Morrow	I 8	St. James, 25	Am	×
Kelleys Island, ● Erie	E 8	⊙ 220b	Am., U. S., W., F. & Co	1,174
Kelleys Mills, Lawrence	R 8	See Hangingrock		×
Kelloggs, (mail to Mortimer) Hancock	G 5	135e	▭ U. S	×
Kelloggsville, ● Ashtabula	C 15	Kingsville, 41, 56	Am., Natl	161
Kellys, (mail to Wattsville) Carroll	I 14	61	▭ Ad	×
Kelsey, Belmont	L 14	10b	Ad	53
Kemery, (mail to Richville) Stark	I 12	145f	▭ Pac	×
Kempton, Allen	I 3	⊙ 30i	W., F. & Co	29
Kenilworth, ● Trumbull	E 4	Huckleberry, 67	Ad	261
Kennard, Champaign	K 5	⊙ 30e	W., F. & Co	161
Kennedy, Hamilton	T 5	⊙ 17a	Ad	209
Kennon, Belmont	K 13	26a	▭ U. S	57
Kennonsburg, Noble	L 12	Salesville, 8	U. S	79
Keno, Meigs	P 11	See Pomeroy		29
Kensington, ● Columbiana	H 14	⊙ 6, b	Ad	261
Kent, 2 banks, ● Portage	G 13	⊙ 4, 30a, b, 123a, 145f	Am., Pac., U. S., W., F. & Co	4,541
Kenton, 3 banks, ● Hardin	I 5	⊙ 25f, 30i, 135	Am., U. S., W., F. & Co	6,852
Kerr, Gallia	Q 9	35k	▭ U. S	29
Kerr, (mail to Woodsfield) Monroe	M 13	10b	▭ Ad	×
Kessler, Miami	L 2	25a	▭ Am	79
Kettersville, ● Shelby	J 2	Botkins, 15	U. S	145
Key, Belmont	L 14	10b	Ad	47
Keystone, Jackson	P 9	*Keystone*, 9	U. S	29
Keystone, (mail to Camba) Jackson	P 8	9d	▭ U. S	×
Kiblers Siding, (mail to Newark) Licking		8e	▭ U. S	×
Kidron, Wayne	I 11	67a	▭ Ad	×
Kieferville, Putnam	G 3	⊙ 56c	▭ Natl	101
Kilbourne, ● Delaware	J 7	See Delaware		×
Kileville, Madison	K 6	⊙ Elmwood, 35	Am	29
Kilgore, ● Carroll	J 14	Scio, 114, 145	Ad., W., F. & Co	261
Killbuck, ● Holmes	J 10	⊙ 23a, b	Ad	370
K[illegible], Noble	M 13	Elba, 67	Ad	29
Kilvert, Athens	N 11	15i	▭ U. S	27
Kimball, ● Erie	F 8	⊙ 8e, 56b	Natl., U. S	57
Kimberly, (2 miles s. of Nelsonville, N 9) Athens		Nelsonville, 35	Ad	×
Kimbolton, ● Guernsey	K 21	⊙ 67a	Ad	245
Kinderhook, Pickaway	N 6	21	Ad	27
Kingfred, (mail to Immanuel) Fayette	N 6	21	▭ Ad	×
Kingman, Clinton	N 3	65e	U. S	23
Kingsbury, Meigs	O 10	See Pomeroy		26
Kings Creek, ● Champaign	K 4	⊙ 30e	W., F. & Co	361
Kings Mills, ● Warren	O 3	⊙ 50, 114d	Ad	×
King Mines, (P. O. name Guild) Guernsey	L 12	8e	▭ U. S	×
Kingston, 1 bank, ● Ross	N 7	⊙ 60a	Sou	735
Kingston Center, Delaware	J 7	Peerless, 135	▭ U. S	112
Kingsville, ● Ashtabula	C 15	⊙ 41a, 56b	Am., Natl	672
Kingsway, Sandusky	E 6	⊙ 145a	Pac	23
Kinnikinnick, Ross	N 7	⊙ 60a	▭ Sou	72
Kinsey, Montgomery	L 2	15g	U. S	63
Kinsman, 2 banks, ● Trumbull	E 15	*Kinsman Sta.*, 41	Am	703
Kinsman Station, (P. O. name Farmdale) Trumbull	E 15	⊙ 41b	Am	210
Klousville, (r. f. d. from Mount Sterling) Madison	M 6	Lilly Chapel, 25	Am	×
Kipling, (R. R. name *Norris Mines*) Guernsey	L 12	8e	▭ U. S	×
Kipton, ● Lorain	F 9	⊙ 41f	U. S	306
Kirby, ● Wyandot	H 5	⊙ 67g	Ad	187
Kirbys, (mail to Lytle) Warren	N 3	31	▭ U. S	×
Kirk, Mahoning	G 15	Canfield, 30	W., F. & Co	×
Kirkersville, ● Licking	L 8	*Kirkersville*, 8, 114	Ad., U. S	561
Kirkersville, (P. O. name Outville) Licking	L 8	⊙ 8e, 114e	Ad., U. S	210
Kirkpatrick, Marion	I 7	*Tobias*, 29	W., F. & Co	163
Kirkwood, Shelby	K 3	5	U. S	152
Kirkwood, (mail to Brideport) Belmont		26a, c, 67a	▭ Ad., Am	×
Kirtland, ● Lake	E 13	Willoughby, 41, 56	Am., Natl	261
Kishmans, (mail to Vermilion) Lorain	E 9	56b	▭ Natl	×
Kistler Spur, (mail to Glouster) Athens		135i	▭ U. S	×
Kitchen, Jackson	Q 9	15i	▭ U. S	57
Kitts Hill, Lawrence	R 8	See Ironton		29
Klages, Gallia	Q 9	Gallia, 15	U. S	×
Klee, (R. R. name *Georgetown*) Belmont	L 15	8c	▭ U. S	19
Klondyke, (R. R. name *Olive*) Noble	M 12	10a	▭ Ad	×
Knapp, Morrow	I 5	See Galion		×
Knauffville, (r. f. d. from Canfield) Mahoning	G 14	Canfield, 30	W., F. & Co	×
Knight, Muskingum	M 11	Cumberland, 10, 32½	Ad., U. S	29
Knoll, Vinton	O 9	Albany, 38	U. S	×
Knowlton, (R. R. name *Hereford*) ● Ashland	G 9	8h	U. S	57
Knox, Vinton	O 9	Mineral, 9	U. S	29
Knoxdale, (R. R. name *Knox*) ● Paulding	F 1	40a	▭ Pac	12
Knoxville, Jefferson	I 15	Empire, 67	Ad	361
Koch, ● Wayne	I 11	Fredericksburg, 23	Ad	107
Koran, Scioto	Q 7	238		×
Kossuth, ● Auglaize	I 2	See Spencerville		153
Krumroy, Summit	G 12	⊙ 27a	U. S	57
Kuhn, (R. R. name *Brister*) Monroe	M 13	10b	▭ Ad	19
Kunkle, ● Williams	E 2	⊙ 140b	Pac	461
Kyger, ● Gallia	P 10	See Cheshire		129
Kyle, Butler	N 2	⊙ 25c	Am	127
Kyles Corners, Mahoning	G 15	See Youngstown		×

L

Town. County.	Index.	Railway, or, if not on a Railroad, nearest station.	Ex.	Pop.
Labelle, Lawrence	R 9	200, 204, 224, 258		29
Lacarne, ● Ottawa	E 7	⊙ 41e	U. S	77
Laceyville, ● Harrison	J 13	Cadiz, 114	Ad	33
Ladd, Pike	P 6	Rarden, 60	Ad	×
Lafayette, (P. O. name Herring) Allen	H 4	67g	Ad	316
Lafayette, ● Madison	L 5	London, 25, 114	Ad., Am	281
Laferty, Belmont	K 13	26a	▭ U. S	12
La Feuille, (mail to Cincinnati) Hamilton	U 3	22	▭ U. S	×
Lagonda, (mail to Springfield) Clark	L 4	25d	▭ U. S	×
Lagonda Transfer, (mail to Springfield) Clark		65a	▭ U. S	×
La Grange, (mail to Ironton) Lawrence	F 10	36a		×
Lagrange, 1 bank, ● Lorain	F 10	⊙ 25h	Am	528
Laings, Monroe	M 14	Woodsfield, 10	Ad	361
Lake, ● Stark	G 12	Myersville, 138	Am	369
Lakebreeze, (r. f. d. from Lorain) Lorain	E 10	13		×
Lakefork, ● Ashland	H 10	Plimpton, 67	Ad	161
Lake Park, (mail to Canton) Stark	H 12	27a	▭ U. S	×
Lake Shore Junction, (mail to Youngstown) Mahoning		41b, 121a, 123a	▭ Am., U. S	×
Lakeside, ● Ottawa	E 8	⊙ 42	U. S	361
Lakeside Park, (mail to Millersport) Fairfield	L 8	135b	▭ U. S	29
Lakeview, 1 bank, ● Logan	J 3	⊙ 023	Natl	553
Lakeville, (mail to Plimpton) Holmes	I 10	⊙ 67f	Ad	×
Lakewood, (Station Cleveland P. O.) ● Cuyahoga	E 11	13, 56b	▭ Natl	3,355
Lamartine, ● Carroll	J 13	Scio, 114, 145	Ad., Pac	261
Lamira, (R. R. name *Lewis Mills*) Belmont	K 14	8c	U. S	39
Lamont, (r. f. d. from Warren) Trumbull	F 15	See Warren		×
Lancaster, 4 banks, ● Fairfield	M 8	⊙ 21, 35b	Ad	8,991
Landeck, Allen	H 2	133	▭ Natl	24
Lane, (r. f. d. from Perry) Lake	D 13	41a	▭ Am	57
Langsville, ● Meigs	P 10	⊙ 38a	U. S	163
Lanier, ● Preble	M 2	Ingomar, 16	Am	79
Lansing, Belmont	K 14	26a	▭ U. S	×
Laporte, (r. f. d. from Elyria) Lorain	F 10	Elyria, 26, 41	U. S	102
Larue, 2 banks, ● Marion	I 5	⊙ 25i	Am	997
Lashley, (mail to Ambler) Belmont	L 14	10b	▭ Ad	×
Latchie, (R. R. name *Latcha*) Wood	E 5	67f	▭ Ad	57
Latham, Pike	P 6	Piketon, 60	Sou	136
Lathrop, Athens	N 11	⊙ 45b	U. S	27
Latimer, Trumbull	F 15	30a, 41b	▭ Am., W., F. & Co	×
Latrobe, (R. R. name *Coolville Station*) Athens	O 11	9e	U. S	36
Lattas, Ross	O 6	Roxabell, 9	U. S	57
Lattasburg, ● Wayne	H 10	W. Salem, 50	W., F. & Co	168
Latty, ● Paulding	G 1	⊙ 16a, 56c	Am., Natl	414
Laura, ● Miami	L 2	25a	Am	378
Laurel, ● Clermont	Q 3	Bethel, 14	C., G. & P	188
Laurelville, Hocking	N 8	29½		450
Lawrence, (P. O. name Culbertson) Lawrence	R 8	36a		509
Lawrence, (P. O. name North Lawrence) Stark	H 12	67f	Ad	1,366
Lawrence, Washington	N 13	See Marietta		×
Lawrenceville, Clark	L 4	Tremont City, 65	Am	89
Lawton, Muskingum	L 11	10a	▭ Ad	×
Layland, Coshocton	J 10	⊙ 23b	Ad	67
Layman, Washington	N 11	Virgin, 45	U. S	29
Layton, Auglaize	I 3	See Lima		27
Leach, Jackson	P 8	Byer, 9	U. S	×
Leaper, Gallia	Q 10	See Gallipolis		57
Leavittsburg, ● Trumbull	F 14	⊙ 30a, e, 123a	U. S., W., F. & Co	461
Leavittsville, Carroll	I 13	Sherodsville, 24, 145	Am., Pac	37

Town. County.	Index.	Railway, or, if not on a Railroad, nearest station.	Ex.	Pop.
Lebanon, 2 banks, ● Warren	N 3	⊙ 17a, 31	Ad., U. S	2,867
Lebanon Junction, (mail to Dayton) Montgomery	M 3	15b, 031a, 31, 114e	▭ Am., U. S	×
Leeta, Lawrence	R 9	See Gallipolis		29
Leeds, (4 miles s. of Summerfield, M 12) Noble		Summerfield, 10	Ad	×
Leelan, (R. R. name *Leland*) Warren	N 3	17a, 31	▭ Ad., Am	101
Leesburg, 1 bank, ● Highland	Q 5	⊙ 9b	U. S	783
Lees Creek, Clinton	N 4	Sabina, 8, 21	Ad., U. S	161
Lees Siding, (mail to Chalfants) Perry		9f	▭ U. S	×
Leesville, (mail to Leesville Crossroads) Crawford	H 7	67g	Ad	×
Leesville, ● Carroll	J 13	⊙ 145c	Pac	269
Leesville Cross Roads, Crawford	H 7	Crestline, 25, 67	Ad., Am	178
Leetonia, 1 bank, ● Columbiana	H 14	⊙ 30f, 67f	Ad., W., F. & Co	2,741
Lehigh Siding, (mail to Roseville) Muskingum		21	▭ Ad	×
Leipsic, 1 bank, ● Putnam	G 4	⊙ 15e, 32	Natl., U. S	1,746
Leipsic Junction, (mail to Leipsic) Putnam	G 4	15e, 32, 56e	▭ Natl., U. S	×
Leistville, Pickaway	N 7	Circleville, 21, 60	Ad., Sou	29
Leith, Washington	N 13	200, 224, 254, 256, 258, 260, 266		×
Lemert, Crawford	H 6	⊙ 135a	U. S	46
Lemon, (R. R. name *Monroe*) Butler	N 2	25	Am	×
Lemoyne, ● Wood	E 5	⊙ 35a	Am	161
Lena, ● Miami	K 3	Conover, 114	Ad	165
Lenox, ● Ashtabula	D 14	Jefferson, 41	Am	102
Leo, Jackson	O 8	Byer, 9	U. S	79
Leon, Ashtabula	D 15	⊙ 41b	Am	69
Leon, (mail to Continental) Putnam	G 3	28		×
Leonard, Franklin	L 7	8e, 114e	▭ Ad., U. S	×
Leonardsburg, ● Delaware	J 7	⊙ 25i	Am	107
Lerado, Clermont	O 3	Blanchester, 9	U. S	108
Leroy, ● Medina	G 10	Seville, 26	U. S	103
Le Sourdsville, Butler	N 2	15b, 236, 238	▭ U. S	×
Lester, (mail to Cincinnati) Hamilton	U 5	17a	▭ Ad	×
Lester, (mail to Erhart) Medina	G 10	⊙ 26a, b	U. S	×
Letart Falls, ● Meigs	Q 11	200, 202, 224, 256, 258, 260		509
Levanna, Brown	Q 4	204, 224, 258		261
Level, (R. R. name *Windsor*) Warren	O 3	9b	U. S	109
Levering, ● Knox	I 8	Fredericktown, 8	U. S	103
Lewis, (mail to Carlos) Muskingum	L 10	29b	▭ W., F. & Co	×
Lewis, ● Morgan	N 10	45a	▭ U. S	×
Lewisburg, 1 bank, ● Preble	L 1	⊙ 16b	Am	560
Lewis Center, ● Delaware	K 7	⊙ 25i, 29a	Am., W., F. & Co	379
Lewis Mills, (P. O. name Lamira) Belmont	L 14	⊙ 8e	U. S	39
Lewistown, ● Logan	J 4	⊙ 029	Natl	261
Lewisville, ● Monroe	M 13	⊙ 10b	Ad	170
Lexington, 1 bank, ● Richland	I 8	⊙ 8e	U. S	448
Lexington, (P. O. name Twin) Preble	M 1	16b	▭ Am	29
Leudas Crossing, (mail to Augusta) Carroll	I 14	61	▭ Ad	×
Liberty, Montgomery	M 2	See Dayton		261
Liberty Center, (R. R. name *Liberty*) 1 bank, ● Henry	E 3	⊙ 140a	Pac	606
Liberty Corners, Crawford	H 7	Vernon Junction, 25, 67	Ad., Am	107
Lick Run, Athens				58
Liggett, Van Wert	H 1	Convoy, 67	Ad	×
Lightsville, Darke	K 1	See Union City, Ind.		107
Lilly, (R. R. name *Gepharts*) ● Scioto	Q 8	9d	▭ U. S	361
Lilly Chapel, ● Madison	L 6	⊙ 25e	Am	36
Lima, 6 banks, ● Allen	H 3	⊙ 15e, 28, 029, 30i, 40a, 65a, 67g	Ad., Natl., U. S., W., F. & Co	21,723
Limaville, ● Stark	G 13	67b	Ad	156
Lime City, ● Wood	E 5	⊙ 135e	U. S	210
Limerick, Jackson	P 8	Jackson, 9, 65	U. S	29
Limestone, Ottawa	E 6	⊙ 145a	Pac	53
Limestone, (mail to Folk) Harrison		114b	▭ Ad	×
Limestone City, (mail to Springfield) Clark		030		×
Lincoln, Gallia	Q 9	See Gallipolis		×
Lincoln, (mail to Hawk) Jackson	P 9	85d	U. S	×
Lindale, Clermont	P 3	Amelia, 14	C., G. & P	261
Linden, (P. O. name Maplegrove) Seneca	F 6	⊙ 56e, 67a	Ad., Natl	46
Linden Heights, Franklin	L 7	23a, 28½	▭ Ad	×
Lindentree, Carroll	I 13	27b	▭ U. S	57
Lindenville, ● Ashtabula	E 15	W. Williamsfield, 41	Am	85
Lindenwald, (mail to Hamilton) Butler	O 1	15a, 30c	▭ U. S., W., F. & Co	×
Lindsey, ● Sandusky	F 6	⊙ 41f	U. S	614
Link, Paulding	F 1	Hicksville, 8	U. S	12
Linn, Pike	P 7	Beaver, 65	U. S	×
Linndale, (mail to Cleveland) Cuyahoga	E 11	⊙ 24, 25b, 145e	▭ Am., Pac	×
Linndale Station, (mail to Gresham) Cuyahoga	E 11	11e	▭ U. S	×
Linnville, Licking	L 9	*National Road*, 8	U. S	103
Linscotts, Athens	N 10	Glouster, 29, 38	U. S., W., F. & Co	29
Linton, (R. R. name *Yellow Creek*) Jefferson	I 15	67a, b, 200, 248, 254, 256, 258, 260	Ad	×
Linton Mills, Coshocton	K 11	Kimbolton, 67	Ad	97
Linwood, (Sub-Station Cincinnati P. O.) Hamilton	P 2	⊙ 114d, g	Ad	×
Lippincott, Champaign	K 4	25f	▭ Am	29
Lisbon, 1 bank, ● Columbiana	H 14	⊙ 30f, 117	Ad., W., F. & Co	3,330
Litchfield, ● Medina	G 10	⊙ 61	U. S	361
Lithopolis, ● Fairfield	M 8	Canal Winchester, 35	Am	858
Little Hocking, ● Washington	O 11	9c, 200, 202, 224, 256, 258, 260	U. S	361
Little Mountain, Lake	D 13	⊙ Mentor, 41, 56	Am., Natl	57
Little Sandusky, ● Wyandot	I 6	Harpster, 35	Am	181
Littleton, Highland	O 4	Lynchburg, 9	U. S	×
Liverpool, ● Medina	F 10	⊙ 26b	U. S	261
Liverpool Station, (mail to Beebetown) Cuyahoga	F 11	26b	▭ U. S	×
Lloyd, Portage	G 14	Deerfield, 5	▭ Ad	67
Lock, Knox	J 8	Centerburg, 23, 135	Ad., U. S	29
Lockbourne, ● Franklin	M 7	⊙ 60a	Sou	390
Lockington, ● Shelby	K 2	238		210
Lockland, 1 bank, ● Hamilton	O 2	⊙ 25e, 30e	Am., U. S	2,695
Lock No. 17, (P. O. name Seventeen) Tuscarawas	J 12	⊙ 114a	Ad	×
Lockport, (mail to Newark) Licking	L 9	8e, 52, 114e	▭ Ad., U. S	×
Lockville, Fairfield	L 8	35b	▭ Ad	87
Locust Corner, Clermont	V 6	Amelia, 14	C., G. & P	53
Locustgrove, ● Adams	P 6	Peebles, 60	Ad	168
Locust Grove, (mail to Springfield) Clark	L 4	65b	U. S	×
Locust Grove, (mail to Atherton) Licking	L 9	8f	▭ U. S	×
Locustpoint, Ottawa	E 7	Lacarne, 41	U. S	210
Locustridge, Brown	P 3	Williamsburg, 60	Ad	107
Lodi, 1 bank, ● Medina	G 10	⊙ 8h, i, 145a	Pac., U. S., W., F. & Co	846
Lodore, Highland	O 5	Hillsboro, 9, 60	Ad., U. S	×
Logan, 2 banks, ● Hocking	N 9	⊙ 35b, i, k	Ad	3,804
Logan, (mail to Marion) Marion	I 7	25i	▭ Am	×
Loganville, Logan	J 3	Degraff, 25	Am	261
Lois, Scioto	Q 8	Scioto Furnace, 9	▭ U. S	29
Lombardville, Scioto	Q 6	Henley, 60	Ad	×
London, 3 banks, ● Madison	L 5	⊙ 25e, 114d	Ad., Am	3,511
Londonderry, ● Guernsey	K 13	Piedmont, 26	U. S	107
Lonestar, Vinton	O 9	Zaleski, 9	U. S	59
Long Bottom, ● Meigs	P 11	200, 202, 224, 256, 258, 260		267
Long Hollow, (mail to Johns Creek) Lawrence	R 8	36e		×
Longley, Wood	F 6	35a	▭ Ad	29
Long Run, (mail to Startle) Jefferson	K 15	145e	▭ Pac	×
Longrun, Licking	K 9	Utica, 8	U. S	57
Longs, (mail to Leetonia) Columbiana	H 14	30f	▭ W., F. & Co	×
Long Siding, (mail to New Lexington) Perry		135e	▭ U. S	×
Longstreth, Hocking	N 9	35f	▭ Ad	57
Longview, (mail to Cincinnati) Hamilton	T 4	25c	▭ Am	×
Longville, (mail to Gurley) Marion	I 6	25i	▭ Am	×
Loofborrows, (mail to Cadiz) Harrison		114b	▭ Ad	×
Lookout, Champaign	K 8	St. Paris, 65, 114	Ad., Am	45
Lorain, 5 banks, ● Lorain	E 10	⊙ 24, 26a, 042, 42½, 48, 56b	Natl., U. S	16,028
Loramie, 1 bank, ● Shelby	J 2	238		444
Lordstown, (r. f. d. from Warren) Trumbull	G 14	*Lordstown Sta.*, 67	▭ Ad	57
Lordstown Station, (mail to Lordstown) Trumbull	G 14	67e	▭ Ad	×
Lore City, (R. R. name *Campbells*) Guernsey	L 12	8e	▭ U. S	161
Lost Run, (mail to Blatchford) Hocking	N 9	35n	▭ Ad	29
Lottridge, Athens	O 11	Guysville, 9	U. S	23
Loudonville, 2 banks, ● Ashland	I 9	⊙ 67f, h	Ad	1,581
Louisville, 1 bank, ● Stark	H 13	⊙ 67f	Ad	1,374
Loveland, ● Clermont	O 3	⊙ 9b, d, 114d	Ad., U. S	1,260
Loveland, (mail to Canfield) Mahoning	G 14	30f	W., F. & Co	×
Lovell, Wyandot	H 6	⊙ 35a	▭ Am	×
Lovett, Adams	P 5	Peebles, 60	Ad	29
Lowell, 1 bank, ● Washington	N 12	⊙ 240		381
Lowell Station, (mail to Lowell) Washington	N 12	68	U. S	×
Lowellville, ● Mahoning	G 15	⊙ 121a, b, 123a	Ad., Am., U. S	1,137
Lowellville Junction, (mail to Lowellville) Mahoning	G 15	121a, b	▭ Am	×
Lower Newport, Washington	N 12	200, 224, 254, 256, 258, 260, 266		×
Lower Salem, ● Washington	N 12	Warner, 67	Ad	190
Loyaloak, Summit	G 11	Wadsworth, 30	W., F. & Co	361
Loydsville, ● Belmont	K 14	Bannock, 26	U. S	179
Lucas, ● Richland	I 9	⊙ 62, 67f	Ad	306
Lucas Grove, (mail to Xenia) Greene		114e	▭ Ad	×
Lucasville, ● Scioto	Q 7	⊙ 60a	Sou	361
Lucerne, Columbiana	H 14	Kensington, 67	Ad	12
Lucerneville, ● Knox	J 3	Mt. Gilead, 25, 135	Am., U. S	79
Lucile, Belmont	K 15	Drill, 26	▭ U. S	×
Luckey, ● Wood	E 5	⊙ 135a	U. S	416

Ohio 7

Town. County.	Index.	Railway, or, if not on a Railroad, nearest station.	Ex.	Pop.
Ludington, (mail to Oakdale) Athens		29c, 38a	▭ U. S., W., F. & Co	29
Ludlow, (R. R. name *Ludlow Falls*) ● Miami	L 2	⊙ 15g, 25a	Am., U. S	216
Ludwick, Highland	P 5	9f	▭ O. S	29
Luhrig, (R. R. name Daleton) Athens	O 10	9e	U. S	×
Lake Chute, Washington	N 1[illegible]	68, 240	▭ U. S	×
Lumberton, Clinton	N 4	65e	▭ U. S	163
Lunbeck, (mail to Chillicothe) Ross	O 7	60a	▭ Sou	×
Lunda, Union	J 5	Raymond, 135	U. S	29
Luray, (mail to Hagler) Fayette	N 5	15h	▭ U. S	×
Luttrell (2½ miles s. w. of Octa, N 5) Fayette		Octa, 15, 65	U. S	29
Lybrand, Delaware	J 6	Broadway, 30	W., F. & Co	26
Lyda, Athens	O 11	Torch, 9	U. S	26
Lykens, ● Crawford	H 7	⊙ 61	U. S	103
Lyme, (mail to Bellevue) Huron	F 8	56b	▭ Natl	×
Lynchburg, 1 bank, ● Highland	O 4	⊙ 9f	U. S	907
Lyndchester, (mail to Reading) Hamilton	T 5	13, 114g	▭ Ad	×
Lyndon, ● Ross	O 6	9b	U. S	179
Lynn, (P. O. name Benzler) Marion	J 6	29a	▭ W., F. & Co	29
Lynx, Adams	Q 6	Beaver Pond, 61	▭ Ad	37
Lyons, ● Fulton	D 3	Wauseon, 41	U. S	361
Lyonsdale, Perry	M 10	21	Ad	12
Lyra, ● Scioto	Q 8	Wheelersburg, 60	Sou	29
Lysander, Athens	O 10	Athens, 9, 28, 38	Ad., U. S	27
Lytle, Warren	N 3	⊙ 31	U. S	161
Lytton, Fulton	D 4	Delta, 41	U. S	×

M

Town. County.	Index.	Railway, or, if not on a Railroad, nearest station.	Ex.	Pop.
McArthur, 1 bank, ● Vinton	O 8	⊙ 35k, m	Ad	941
McArthur Junction, (P. O. name Dundas) Vinton	O 9	⊙ 9e, 35k, m	U. S	260
McArans, (mail to Tunnel) Washington	N 12	45a	▭ U. S	×
McCartyville, Shelby	J 2	Anna, 15	U. S	102
McClainville, Belmont	L 14	8e	U. S	×
McCleary, Noble	M 13	Caldwell, 10, 67	Ad	261
McClure, 1 bank, ● Henry	F 3	⊙ 133	Natl	660
McColochs, (mail to Henley) Scioto	Q 6	60b	Ad	×
McComb, 1 bank, ● Hancock	G 4	⊙ 15e, 56e	Natl., Pac., U. S	1,195
McConnelsville, 2 banks, ● Morgan	M 11	68, 231, 240	U. S	1,825
McCormick, Gallia	Q 9	See Gallipolis		×
McCullough, Adams	Q 5	60b	▭ Ad	×
McCulloughs, (mail to Cincinnati) Hamilton	U 5	17a	▭ Ad	×
McCuneville, Perry	M 9	9f	U. S	103
McCutchenville, ● Wyandot	G 6	⊙ 135a	U. S	361
McDaniel, Gallia	Q 9	Gallia, 15	U. S	29
McDermott, Scioto	Q 7	⊙ 60b	Ad	27
McDonald, (mail to College Corner) Butler	N 1	15k	▭ U. S	×
McDonald, Muskingum	L 11	Philo, 68	U. S	101
McDonaldsville, ● Stark	H 12	New Berlin, 27	U. S	107
McElroys, (P. O. name Carthon) Perry	M 9	3f	U. S	36
McGarrys, (mail to Homeworth) Columbiana	H 13	⊙ 67b	▭ Ad	×
McGaw, Scioto	R 6	204, 224, 258		×
McGill, Paulding	G 1	33	▭ Am	21
McGonigle, Butler	N 1	⊙ 15k	U. S	79
McGuffey, ● Hardin	I 4	⊙ 30i	W., F. & Co	452
McKay, (r. f. d. from Loudonville) Ashland	I 9	Loudonville, 67	Ad	42
McKays, (P. O. name Clare) Clinton	N 4	65e	U. S	×
McKinley, Cuyahoga	E 11	26b	▭ U. S	×
McLandsboro, (mail to Conotton) Harrison	J 13	114a, 145c	▭ Ad., Pac	×
McLean, (R. R. name *Cisco*) Fayette	N 6	15h	▭ U. S	57
McLuney, ● Perry	M 10	⊙ 21	Ad	67
McQuaid, (3½ miles s. of Orrville, H 11) ● Wayne		Orrville, 23, 67, 145	Ad., Pac	29
McVittys, (mail to Patterson) Hardin	I 5	25f	▭ Am	×
McZena, ● Ashland	I 10	Plimpton, 67	Ad	37
Mabee, Jackson	Q 8	Cove, 65	U. S	×
Macbride, Delaware	K 8	Condit, 23	Ad	29
Mace, (r. f. d. from Shiloh) Richland	G 9	Greenwich, 8, 25, 61	Am., U. S	×
Macedon, ● Mercer	J 1	Coldwater, 16, 40	Am., U. S	89
Macedonia Depot, ● Summit	F 12	⊙ 67b	Ad	162
Mack, Hamilton	O 1	Westwood, 22	U. S	[illegible]
Macksburg, ● Washington	M 12	⊙ 67a	[illegible]	[illegible]
Maddox, Adams	R 5	See Manchester		[illegible]
Madeira, ● Hamilton	O 2	⊙ 9a	U. S	529
Madison, 1 bank, ● Lake	D 13	⊙ 41a, 56b	Am., Natl	768
Madison, (mail to Mansfield) Richland	H 9	30b	▭ W., F. & Co	×
Madison Furnace, (P. O. name Rempel) Jackson	P 8	17i	▭ U. S	×
Madisonburg, Wayne	H 11	Wooster, 8, 67	Ad., U. S	103
Madison Mills, ● Fayette	M 5	⊙ 8j	U. S	163
Madisonville, (Station Cincinnati P. O.) ● Hamilton	O 2	⊙ 9a, 114g	U. S	3,140
Madland, Scioto	Q 8	Hales Creek, 9	U. S	29
Madriver, Clark	L 3	030, 30c	▭ W., F. & Co	×
Magnetic Springs, ● Union	J 6	Broadway, 30	W., F. & Co	194
Magnolia, 1 bank, ● Stark	I 13	67c	Ad	431
Maholm, Perry	M 10	*Bristol*, 8	▭ U. S	×
Mahoning, Portage	F 14	⊙ 30e	W., F. & Co	37
Maineville, ● Warren	O 3	Foster, 114	Ad	288
Malaby, Gallia	P 10	Bidwell, 28	Ad	29
Malaga, Monroe	L 13	Jerusalem, 10	Ad	161
Malinta, ● Henry	F 3	⊙ 32, 133	Natl	357
Malletcreek, ● Medina	G 10	26a, b	▭ U. S	261
Malta, 1 bank, ● Morgan	M 11	⊙ 68, 231, 240	U. S	845
Malvern, 1 bank, ● Carroll	I 13	⊙ 67c	Ad	709
Manara, Fayette	N 6	New Holland, 21	Ad	12
Manchester, 2 banks, ● Adams	R 5	⊙ 204, 224, 258	Ad	2,008
Mandale, Paulding	G 2	33	▭ Am	×
Manhattan, (mail to Lima) Allen	I 3	30i	▭ W., F. & Co	×
Manhattan, Lawrence	R 8	⊙ North Kenova, 60	Sou	29
Manhattan Junction, (mail to Toledo) Lucas	D 5	⊙ 7, 31½, 145a	▭ Am., W., F. & Co	×
Mantis, Clermont	O 3	Hills Station, 9	U. S	29
Manker, Lawrence	R 8	See Ironton		
Manly, Harrison	J 14	Scio, 114, 145	[illegible]	[illegible]
Mansfield, 8 banks, ● Richland	H 9	⊙ 8e, 30b, [illegible]	[illegible]	[illegible]
Mansfields, (mail to Chardon) Geauga		[illegible]	[illegible]	[illegible]
Mantua, Portage	J [illegible]	[illegible]	[illegible]	[illegible]
Mantua Station, 2 banks, ● Portage	[illegible]	[illegible]	[illegible]	[illegible]
Maple, Brown	Q [illegible]	[illegible]	[illegible]	[illegible]
Maplegrove, (R. R. name *Linden*) Seneca	F 6	[illegible]	Ad., Natl	[illegible]
Mapleheight, (r. f. d. from Worthington) Franklin	L 7	35a, 28½	▭ Ad	×
Mapleshade, (2 miles n. e. of Gallipolis, Q 9) Gallia		See Gallipolis		×
Mapleton, Stark	H 13	145g	▭ Pac	160
Maplewood, Shelby	J 3	⊙ 65a	Natl	101
Maplewood, (mail to Cincinnati) Hamilton	O 2	15a, 25e	▭ Am., U. S	29
Marathon, ● Clermont	P 3	Williamsburg, 60	Ad	174
Marblecliff, Franklin	L 6	⊙ 114h	Ad	×
Marblehead, ● Ottawa	E 8	⊙ 42, 216, 218, 220b	U. S	997
Marblehead Junction, (P. O. name Danbury) Ottawa	E 8	⊙ 41e, 42	U. S	×
Marbletown, (P. O. name Whitney) Belmont	L 14	8e	▭ U. S	×
Marchand, Stark	H 12	27a	▭ U. S	36
Marchmont, Athens	O 10	Athens, 9, 28, 38	Ad., U. S	×
Marcus, (R. R. name *Fairview*) Fayette	N 7	Goodhope, 65	O. S	29
Marcy, Fairfield	M 7	Ashville, 60	Sou	52
Marengo, ● Morrow	J 2	⊙ 135b	U. S	242
Maria Stein, ● Mercer	J 7	⊙ 15g	U. S	261
Marietta, 4 banks, ● Washington	N 12	⊙ 9e, 45a, 67n, 68, 200, 202, 224, 240, 249, 254, 256, 258, 260, 266	Ad., [illegible]	[illegible]
Marion, 3 banks, ● Marion	I 6	⊙ 25i, 29a, 30c, i, 35a	Am., W., [illegible]	[illegible]
Marion Junction, (mail to Marion) Marion	I 6	⊙ 30e, i	▭ W., F. & Co	×
Marits, Morrow	I 7	Edison, 25, 135	Am., U. S	[illegible]
Mark Center, ● Defiance	F 1	⊙ 8k	U. S	[illegible]
Markle, (R. R. name *Jeddo*) Jefferson	J 15	67a, 200, 248, 254, 256, 258, 260	Ad	104
Marks, (mail to Waco) Stark	H 13	145i	▭ Pac	×
Marlboro, ● Stark	H 13	Alliance, 5, 39, 67	Ad	279
Marlows, (mail to Cuba) Clinton	O 4	8g	▭ U. S	×
Marquand, Muskingum	K 11	Adams Mills, 24, 114	Ad	26
Marr, Monroe	M 13	Whipple, 67	Ad	36
Marseilles, ● Wyandot	I 6	Upper Sandusky, 35, 67	Ad., Am	251
Marshall, Highland	P 5	Hillsboro, 9, 60	Ad., U. S	179
Marshallville, ● Wayne	H 11	⊙ 23a	Ad	357
Marshfield, ● Athens	O 10	⊙ 9e	U. S	216
Marshs, (mail to Larue) Hardin	I 5	25i	▭ Am	×
Martel, ● Marion	I 7	⊙ 25i, 30c, 135b	Am., U. S., W., F. & Co	224
Martin, ● Ottawa	E 6	⊙ 41e, 133½	U. S	238
Martinsburg, ● Knox	K 9	Utica, 8	U. S	290
Martins Ferry, 2 banks, ● Belmont	K 15	⊙ 26a, c, 67a, 142, 143, 145c, 200, 224, 249, 254, 256, 258, 260, 290	Ad., Pac., U. S	7,760
Martinsville, 1 bank ● Clinton	O 4	⊙ 9b	U. S	338
Marvel, Wood	F 5	Bairdstown, 8	U. S	29
Marysville, 4 banks, ● Union	K 6	⊙ 25d, 135c	Am., U. S	3,048
Mascot, (r. f. d. from Madison) Lake	D 13	Madison, 41, 56	Am., Natl	×
Mason, 1 bank, ● Warren	O 2	⊙ 17a	Ad	629
Massie, Scioto	Q 7	Beaver, 65	U. S	×
Massillon, 4 banks, ● Stark	H 12	⊙ 11½, 26a, 67f, l, 145a	Ad., Pac., U. S., W., F. & Co	11,944
Massillon Junction, (mail to Massillon) Stark		67f, l	▭ Ad	×
Masterton, Monroe	M 13	Whipple, 67	Ad	162
Mattie, Gallia	Q 9	See Gallipolis		×

Ad., Adams Ex. Am., American Ex. C., G. & P., Cincinnati, Georgetown & Portsmouth Ex. Natl., National Ex. Pac., Pacific Ex.

Sou., Southern Ex. U. S., United States Ex. W., F. & Co., Wells, Fargo & Co. Ex.

TOWN. COUNTY.	INDEX	RAILWAY, *or, (if not on a Railroad, nearest station.* EX.	POP.
Matville, Pickaway	M 6	Orient, 8 ... U. S	29
Maud, Butler	O 2	⊙ 25c ... Am	161
Maumee, 1 bank, ● Lucas	E 4	• 133, 134, 140a, 238 ... Natl., Pac	1,856
Max, Hocking	M 9	Enterprise, 135 ... U. S	
Maximo, ● Stark	H 13	• 67f ... Ad	189
Maxtown, Delaware	K 7	Westerville, 23 ... Ad	
Maxville, Perry	M 9	Winona Furnace, 35 ... ⊐ U. S	107
May, (R. R. name *Braziers*) Clermont	P 3	14 ... C., G. & P	20
Mayfield, ● Cuyahoga	E 12	028	97
Mayhill, Adams	P 5	Seaman, 60 ... Ad	29
Maynard, ● Belmont	K 14	26a ... U. S	57
Meade, Pickaway	N 7	Kingston, 60 ... Sou	28
Meander, Trumbull	G 14	Mineral Ridge, 30. U. S., W., F. & Co	76
Means, (R. R. name *Cadiz Junction*) ● Harrison	J 14	114a, b ... Ad	50
Mecca, Trumbull	F 15	Cortland, 30 ... W., F. & Co	162
Mechanicsburg, 2 banks, ● Champaign	K 5	• 25d ... Am	1,617
Mechanicstown, ● Carroll	I 14	• 64 ... Ad	261
Mechanicsville, Ashtabula	D 14	Austinburg, 67 ... Ad	102
Media, (mail to Barnesville) Belmont	L 13	8e ... ⊐ U. S	×
Medina, 3 banks, ● Medina	G 10	• 26a, 61 ... U. S	2,232
Medway, ● Clark	L 3	030	47
Meeker, (mail to Pikeville) Darke	K 1	16b, 114l ... ⊐ Ad., Am	×
Meekers, (mail to Ansonia) Darke	K 1	16b ... ⊐ Am	
Meigs, Morgan	M 11	Malta, 68 ... U. S	21
Meigsville, ● Morgan	M 11	Malta, 68 ... U. S	57
Meibern, ● Williams	E 1	• 41g ... U. S	120
Melgen, Licking	L 9	*National Road*, 8 ... U. S	52
Melicks, (mail to Mt. Perry) Perry	M 9	29b ... ⊐ W., F. & Co	
Melmore, ● Seneca	G 7	Tiffin, 8, 25, 67 ... Ad., Am., U. S	263
Melrose, ● Paulding	G 2	56c, 238 ... Natl	383
Melvin, Clinton	N 4	8g, 21 ... Ad., U. S	57
Memphis, Clinton	N 5	Sabina, 8, 21 ... Ad., U. S	
Mendon, ● Mercer	I 2	• 15g ... U. S	599
M[illegible], ● La[illegible]	D [illegible]	[illegible] ... Am., Natl	[illegible]
Me[illegible], ● Mercer	I 1	15g ... ⊐ U. S	361
Mercerville, Gallia	Q 9	See Gallipolis	57
Merrill, Wood	F 5	⊙ 132, 135c ... U. S	52
Merriam, (mail to Gaysport) Muskingum	L 11	• 68 ... U. S	39
Mesopotamia, ● Trumbull	E 14	Huckleberry, 67 ... Ad	567
Messenger Junction, (mail to Clinton) Summit	H 12	8b, 23a ... ⊐ Ad., U. S	×
Metamora, ● Fulton	D 4	Swanton, 41 ... U. S	263
Methan, Coshocton	J 11	23b ... ⊐ Ad	52
Methodist Camp Grounds, (mail to Urbana) Champaign		030	×
Metz, Summit	F 12	23a ... ⊐ Ad	57
Mexico, Wyandot	G 6	Sycamore, 61, 135 ... U. S	52
Miami, Hamilton	O 1	238	200
Miami, (mail to Maumee) Lucas	E 5	133, 134 ... ⊐ Natl	×
Miami City, (mail to Dayton) Montgomery	M 3	30½, 032, 114e. Ad., Am., U. S., W., F. & Co	×
Miami City Junction, (mail to Dayton) Montgomery	M 3	15a, g, 114e ... ⊐ Ad., U. S	×
Miami Crossing, (mail to Columbus) Franklin	L 7	25e, 114d ... ⊐ Ad., Am	×
Miami Grove, (mail to Remington) Hamilton	S 7	9a ... ⊐ U. S	×
Miamisburg, 2 banks, ● Montgomery	M 2	⊙ 15a, 20½, 25c, 30c, 236, 238, ... Am., U. S	3,941
Miami Siding, (mail to Troy) Miami	K 3	25o ... ⊐ Am	×
Miamiville, ● Clermont	O 3	114d ... Ad	261
Michigan Central Junction, (mail to Toledo) Lucas		133 ... ⊐ Natl	×
Middlebass, ● Ottawa	D 8	262 ... Am., U. S	261
Middlebourne, Guernsey	K 13	Cambridge, 8, 67 ... Ad., U. S	167
Middlebranch, ● Stark	H 13	• 145f ... Pac	161
Middleburg, ● Logan	K 5	Bellefontaine, 25 ... Am	261
Middlecreek, Noble	M 12	Dexter City, 67 ... Ad	102
Middlefield, ● Geauga	E 13	• 2½, 028, 123b ... U. S	461
Middlefork, Hocking	N 8	Lancaster, 21, 35 ... Ad	32
Middlepoint, ● Van Wert	H 2	• 67g ... Ad	604
Middleport, 1 bank, ● Meigs	P 10	⊙ 35k, 38a, 200, 202, 204, 224, 256, 258, 260 ... Ad., U. S	2,799
Middleport Station, (P. O. name Bradbury) Meigs	P 10	35k, 38a ... ⊐ Ad., U. S	×
Middletown, (R. R. name *East Middletown*) 3 banks, ● Butler	N 2	⊙ 15b, 16b, 20½, 25c, 50, 236, 238 ... Ad., Am., U. S	9,215
Middletown Junction, (mail to Kings Mills) Warren	O 2	50, 114d ... ⊐ Ad	×
Middletown Station, (P. O. name Heno) Butler	N 2	15a, 20½, 30c ⊐ U. S., W., F. & Co	212
Middletown & Cincinnati Junction, (mail to Middletown) Butler	N 2	25a, 50 ... ⊐ Ad., Am	×
Midland, ● Clinton	O 4	⊙ 8g, 9b ... U. S	338
Midland Crossing, (mail to Washington C. H.) Fayette		65b ... ⊐ U. S	×
Midvale, ● Tuscarawas	J 13	⊙ 26a, 66, 137 ... U. S	491
Midway, (mail to Hamilton) Butler	O 1	15k ... ⊐ U. S	×
Midway, (mail to Defiance) Defi[illegible]		[illegible]	×
Midway, (mail to Lima) Allen	I 8	65a ... ⊐ Natl	×
Midway, Guernsey	L 12	Cambridge, 8, 67 ... Ad., U. S	
Midway, Madison			274
Mifflin, ● Ashland	H 9	See Mansfield	185
Mifflinville, (r. f. d. from Linden Heights) Franklin	L 7	23a, 28½ ... ⊐ Ad	
Milan, 1 bank, ● Erie	F 8	• 128, 145b ... Pac	653
Mildred, Washington	O 12	See Center Belpre	×
Miles, Cuyahoga	E 12	59, 67b, 145f ... ⊐ Ad., Pac	×
Miles, (mail to Rutland) Meigs		145f ... ⊐ U. S	
Milford, 1 bank, ● Clermont	O 3	*Milford Sta.*, 114 ... Ad	1,149
Milford Center, 1 bank, ● Union	K 5	⊙ 25d, 114h ... Ad., Am	682
Milford Station, (mail to Milford) Hamilton	T 5	• 114d ... Ad	×
Millfordton, Knox	J 8	Mt Liberty, 28 ... Ad	×
Millbrook, Wayne	I 10	67f ... ⊐ Ad	56
Millburn, (mail to Massillon) Stark	H 12	67l ... ⊐ Ad	×
Millbury, ● Wood	F 5	⊙ 41e, f ... U. S	284
Milledgeville, ● Fayette	N 5	⊙ 15h ... U. S	201
Miller, ● Lawrence	R 9	200, 201, 224, 258	561
Miller City, ● Putnam	G 3	• 56c ... Natl	163
Millers, (mail to Stoutsville) Fairfield	N 8	29½	×
Millersburg, 2 banks, ● Holmes	I 11	⊙ 8i, 23a ... Ad., U. S	1,998
Millersport, ● Fairfield	L 8	135b ... Ad., U. S	263
Millers Siding, (mail to Pleasantville) Fairfield	M 8	135e ... ⊐ U. S	×
Miller Station, Harrison	J 14	• 44½, 114a ... Ad	22
Millerstown, Champaign	K 3	St. Paris, 65, 114 ... Ad., Natl	261
Millersville, Sandusky	F 6	⊙ 67i ... Ad	59
Millfield, Athens	N 10	38a ... ⊐ U. S	102
Millgrove, Morgan	M 11	240	×
Milligan, Perry	M 10	McLuney, 21 ... Ad	×
Millport, ● Columbiana	I 14	67b ... Ad	107
Millrock, Columbiana	H 15	117 ... ⊐ Ad	26
Mill Run Shops, (mail to Zanesville) Muskingum		10a ... ⊐ Ad	×
Mills, (mail to Gallipolis) Gallia	Q 10	35k ... ⊐ Ad	×
Millville, ● Butler	N 1	See Hamilton	263
Millwood, Knox	J 9	Howard, 23 ... Ad	461
Milnersville, ● Guernsey	K 12	Kimbolton, 67 ... Ad	162
Milo, ● Franklin	L 7	23a, 28½ ... ⊐ Ad	×
Miltonson, (P. O. name Socialville) Warren	O 2	17a ... ⊐ Ad	79
Milton, Mahoning	G 14	Pritchard, 5 ... Ad	24
Milton, (mail to Ashland) Ashland	H 9	30b ... ⊐ W., F. & Co	×
Milton Center, ● Wood	F 4	15c ... U. S	325
Miltonsburg, Monroe	L 13	Jerusalem, 10 ... Ad	130
Miltonville, Butler	N 2	Trenton, 15 ... U. S	79
Minabans, (mail to Harris Station) Ross	O 6	65b ... ⊐ U. S	×
Minch, Richland	H 8	Shelby, 8, 25 ... Am., U. S	×
Miner, (mail to Lockbourne) Franklin	M 7	60 ... ⊐ Sou	×
Mineral, ● Athens	O 10	⊙ 9c, h ... Ad., U. S	240
Mineral City, 1 bank, ● Tuscarawas	I 13	⊙ 27a, b, 67c, 138 ... Ad., U. S	1,220
Mineralridge, ● Trumbull	G 15	⊙ 30f, 136½ ... W., F. & Co	831
Mineral Siding, (mail to Kipling) Guernsey		8c ... ⊐ U. S	×
Mineral Springs, Adams	Q 6	Beaver Pond, 60 ... ⊐ Ad	102
Mineral Springs, (mail to Jaybird) Adams	Q 6	60b ... ⊐ Ad	×
Minersville, ● Meigs	P 11	200, 202, 224, 256, 258, 260	1,021
Minerton, Vinton	P 9	⊙ 35k ... Ad	107
Minerva, 2 banks, ● Stark	H 14	⊙ 64, 67c, 145k ... Ad., Am., Pac	1,200
Mines, (mail to Miller Station) Jefferson	J 14	44½	×
Mines, (mail to Dillon) Muskingum	M 10	29f ... ⊐ W., F. & Co	×
Mine Twenty-One, (mail to Shawnee) Perry	N 9	29c, 135k ... ⊐ U. S., W., F. & Co	×
Mingo, ● Champaign	K 4	⊙ 30c ... W., F. & Co	369
Mingo Junction, ● Jefferson	J 15	⊙ 67a, 114a, 145d, 200, 254, 256, 258, 260 ... Ad., Pac	2,954
Minster, 1 bank, ● Auglaize	J 2	⊙ 40b, 238 ... U. S	1,465
Mishler, Portage	G 12	⊙ 145f ... Pac	109
Mitchaw, Lucas	D 4	Sylvania, 41 ... ⊐ U. S	29
Moats, Defiance	F 2	16a ... ⊐ Am	62
Modest, Clermont	O 3	*Milford Station*, 114 ... Ad	×
Moffitt, Hancock	G 4	33 ... ⊐ Am	29
Mogadore, ● Summit	G 12	⊙ 145f ... Pac	461
Mohawk, (P. O. name Nellie) Coshocton	J 10	⊙ 67h ... Ad	47
Mohawk Village, Coshocton	J 10	*Mohawk*, 67 ... Ad	79
Mohican, ● Ashland	H 10	Loudonville, 67 ... Ad	147
Moline, Wood	E 5	135a ... ⊐ U. S	29
Momeneetown, (r. f. d. from Toledo, Lucas	E 5	Fancher, 145 ... W., F. & Co	×
Monclova, ● Lucas	E 4	*Monclova Sta.* 140 ... ⊐ Pac	107
Monclova Station, (mail to Monclova) Lucas	E 4	140a ... ⊐ Pac	×
Monday, Hocking	N 10	⊙ 35f ... Ad	471
Monday Creek Junction, (mail to Gore) Hocking	M 9	35h, i ... ⊐ Ad	×

Ohio 8

TOWN. COUNTY.	INDEX	RAILWAY, *or, (if not on a Railroad, nearest station.* EX.	POP.
Monfort, (2 miles w. of Mountairy, O.) Hamilton		*Mt. Airy Sta.*, 19, 020 ... ⊐ U. S	
Monnett, Crawford	H 7	• 29a ... W., F. & Co	×
Monroe, ● Butler	N 2	⊙ Lemon, 25 ... Am	400
Monroe, (P. O. name Lemon) Butler	N 2	⊙ 25c ... Am	
Monroe, (P. O. name Esther) Highland	O 5	9b ... ⊐ U. S	
Monroe, (mail to Xenia) Greene	M 4	15h ... ⊐ U. S	
Monroe Center, ● Ashtabula	D 15	See Conneaut	361
Monroefield, Monroe	L 13	Jerusalem, 10 ... Ad	101
Monroe Mills, Knox	J 9	Howard, 23 ... Ad	42
Monroeville, 1 bank, ● Huron	F 8	• 8e, 41f, 132½, 145a ... Pac., U. S	1,211
Monterey, ● Clermont	P 3	Batavia, 60 ... Ad	101
Montezuma, Mercer	J 2	15g ... U. S	317
Montgomery, ● Hamilton	O 2	17b ... ⊐ Ad	467
Montgomery, (mail to Newark) Licking	L 9	8c, 114a ... ⊐ Ad., U. S	
Monticello, ● Van Wert	I 2	15g ... U. S	101
Montpelier, 1 bank, ● Williams	E 1	• 140b, e ... Pac	1,869
Montra, Shelby	J 8	Jackson Center, 65 ... Natl	159
Montreal, Lawrence	R 8	Kenova, 60 ... Sou	29
Montrose, Summit	G 12	Ira, 27 ... U. S	79
Montville, ● Geauga	E 13	Chardon, 123 ... U. S	210
Moody, Gallia	Q 10	See Gallipolis	×
Moons, Fayette	N 5	East Monroe, 8 ... U. S	167
Mooreville, (P. O. name Hue) Vinton	O 9	9c ... ⊐ U. S	29
Moorefield, ● Harrison	K 13	Piedmont, 26 ... U. S	261
Moores, (mail to Coldsprings) Clark		030	
Moores, (mail to Cumberland) Guernsey	M 11	32½ ... ⊐ U. S	
Moores Fork, Clermont	O 3	Blanchester, 9 ... U. S	29
Moores Junction, (mail to Marietta) Washington	N 12	9e, 45a ... ⊐ U. S	
Moorfield, (P. O. name New Moorefield) Clark	L 5	⊙ 25d ... Am	261
Moorland, Wayne	I 11	8i ... ⊐ U. S	67
Moran, (P. O. name Jesse) Portage	F 12	• 145f ... Pac	47
Moran's Switch, (mail to Espyville) Marion	I 6	30a ... ⊐ W., F. & Co	×
Moraville, Harrison	K 14	Cadiz, 114 ... Ad	×
Morehead, Huron	F 8	See Monroeville	
Morgan Center, ● Knox	K 9	Utica, 8 ... U. S	57
Morgan Run, (mail to W. Lafayette) Coshocton	J 11	114a, 145f ... ⊐ Ad., Pac	×
Morgans, (P. O. name Orient) Pickaway	M 6	⊙ 8g ... U. S	307
Morgansville, Morgan	M 10	Malta, 68 ... U. S	57
Morgantown, Pike	P 6	Waverly, 60, 65 ... O. S., Sou	261
Morning Sun, ● Preble	N 1	Camden, 114 ... Ad	142
Mornington, (mail to Cincinnati) Hamilton	U 4	60b ... ⊐ Ad	
Morningview, Belmont	K 14	See Martins Ferry	
Morral, ● Marion	I 6	⊙ 35a ... Am	161
Morris, (R. R. name *Swander*) Seneca	G 6	67i ... ⊐ Ad	47
Morris, (mail to Bigrun) Washington	N 11	45a ... ⊐ U. S	
Morristown, ● Belmont	K 13	⊙ Belmont, 8 ... U. S	350
Morrisville, ● Clinton	O 4	Martinsville, 9 ... U. S	107
Morrow, 1 bank, ● Warren	O 3	⊙ 21, 114d ... Ad	869
Mortimer, Hancock	G 4	• 56c, 135c ... Natl., U. S	161
Morton, Monroe	M 14	Woodsfield, 10 ... Ad	12
Mortonville, (mail to Hollister) Athens		39d ... ⊐ U. S	12
Moscow, 1 bank, ● Clermont	Q 3	204, 221, 258, 270 ... Ad	475
Moscow Mills, Morgan	M 12	Caldwell, 10, 67 ... Ad	12
Mosier, (mail to Girard) Mahoning	G 15	30e, 46, 67d ... ⊐ Ad., W., F. & Co	
Mosk, Columbiana	H 15	New Waterford, 67 ... Ad	107
Mosketo, (mail to Warren) Trumbull	F 14	30a ... ⊐ W., F. & Co	
Mosters, (mail to Hamilton) Butler	O 1	16b, 25c, 236, 238 ... ⊐ Ad., Am	×
Mosspoint, Cuyahoga	E 12	Noble, 41, 56 ... Am., Natl	×
Messrun, Washington	N 13	See Marietta	29
Mott Town, (mail to Deerfield) Portage	G 15	5 ... ⊐ Ad	×
Mouks, (mail to Medway) Clark		030	×
Moulton, Auglaize	I 2	029 ... ⊐ Natl	161
Moulton, (mail to Campbell) Lawrence	Q 8	• 15i ... ⊐ U. S	
Moultrie, ● Columbiana	H 14	67b ... Ad	58
Mound, Coshocton	J 11	See Coshocton	61
Mound, (mail to Hilliard) Franklin	L 6	114h ... ⊐ Ad	
Mountairy, Hamilton	O 1	*Mt. Airy Sta.*, 19, 020 ... ⊐ U. S	400
Mount Airy Station, (mail to Mountairy) Hamilton	T 3	19, 020 ... ⊐ U. S	×
Mount Blanchard, ● Hancock	H 10	• 61 ... U. S	456
Mount Blanco, Meigs	O 11	Carpenter, 38 ... U. S	
Mount Carmel, Clermont	P 2	*Mt. Carmel Sta.*, 14 ... C., G. & P	216
Mount Carmel Station, (P. O. name Glenrose) Clermont	P 2	14 ... C., G. & P	57
Mount Carrick, Monroe	M 14	Woodsfield, 10 ... Ad	12
Mount Cory, ● Hancock	H 4	• 40a ... U. S	312
Mount Eaton, ● Wayne	I 11	Fredericksburg, 23 ... Ad	232
Mount Ephraim, ● Noble	L 12	*Mt. Ephraim Sta.*, 10 ... Ad	216
Mount Ephraim Station, (mail to Whigville) Noble	M 12	10a ... Ad	×
Mount Gilead, 2 banks, ● Morrow	I 8	⊙ 25m, 135b ... Am., U. S	1,528
Mount Healthy, ● Hamilton	O 1	19, 020 ... ⊐ U. S	1,354
Mount Heron, (R. R. name *Rushs*) Darke	K 1	30½ ... ⊐ U. S	107
Mount Holly, (R. R. name *Fair Oak*) Clermont	P 3	14 ... C., G. & P	183
Mounthope, ● Holmes	I 11	Millersburg, 8, 23 ... Ad., U. S	163
Mount Joy, Scioto	P 6	Barden, 60 ... Ad	29
Mount Liberty, ● Knox	J 8	⊙ 23a ... Ad	261
Mount Olive, Clermont	Q 3	Bethel, 14 ... C., G. & P	36
Mount Orab, ● Brown	P 4	• 60b ... Ad	561
Mount Perry, ● Perry	L 9	• 29b ... W., F. & Co	129
Mount Pisgah, Clermont	P 3	See New Richmond	109
Mount Pleasant, (mail to Clare) Clinton	N 4	65c ... U. S	×
Mount Pleasant, 1 bank, ● Jefferson	K 14	*Mt. Pleasant Sta.*, 145 ... Pac	626
Mount Pleasant Station, (mail to Mt. Pleasant) Jefferson	K 15	⊙ 145c ... Pac	×
Mount Repose, Clermont	O 3	*Milford Sta.*, 114 ... Ad	57
Mount Saint Joseph, ● Hamilton	U 3	Delhi, 9, 25 ... Am	×
Mount Sterling, 2 banks, ● Madison	M 6	⊙ 8g ... U. S	986
Mount Summit, Hamilton	U 5	14 ... ⊐ C., G. & P	×
Mount Union, (Station A, Alliance P. O.) ● Stark	H 13	64 ... ⊐ Ad	×
Mount Vernon, 4 banks, ● Knox	J 8	⊙ 8e, 23a ... Ad., U. S	6,633
Mount Vernon Furnace, (mail to Campbell) Lawrence	Q 8	15i ... U. S	×
Mount Victory, 1 bank, ● Hardin	I 5	• 25i ... Am	734
Mountville, ● Morgan	N 10	Bishopville, 45 ... U. S	104
Mount Washington, ● Hamilton	P 2	14 ... C., G. & P	781
Mount Zion, Noble	L 12	Pleasant City, 32½, 67 ... Ad., U. S	×
Mowrystown, ● Highland	P 4	60e ... Ad	179
Moxahala, ● Perry	M 10	⊙ 135e ... U. S	461
Muhlhauser, (mail to Jones) Butler	O 2	15a, 30c ... ⊐ U. S., W., F. & Co	×
Mulberry, ● Clermont	O 3	*Milford Sta.*, 114 ... Ad	104
Mulberry Corners, Geauga	E 13	028	261
Mummaville, (R. R. name *Stillwater Junction*) Montgomery	M 13	15g, 30½, 114e ... U. S	×
Mungen, Wood	F 4	132, 135c ... ⊐ U. S	261
Munroe Falls, Summit	G 12	123a ... U. S	29
Munson, (R. R. name *Pawnee*) Medina	G 10	145a ... Pac	104
Munson Hill, (mail to Ashtabula) Ashtabula	D 14	67d ... ⊐ Ad	×
Muntanna, Putnam	G 2	133 ... ⊐ Natl	12
Murdoch, Warren	O 3	Loveland, 9, 114 ... Ad., U. S	29
Murphy, Washington	N 13	200, 224, 254, 256, 258, 260, 266	×
Murphy, (mail to McComb) Hancock	G 4	15e ... ⊐ U. S	
Murray, ● Hocking	N 10	⊙ 35d ... Ad	1,118
Museville, Muskingum	M 12	Gaysport, 68 ... U. S	57
Muskingum, (P. O. name Carlos) Muskingum	L 10	10a ... ⊐ Ad	×
Muskingum, (mail to Carlos) Muskingum	L 10	29b, e ... ⊐ W., F. & Co	×
Muskingum, Washington	N 13	See Marietta	×
Musselman, Ross	O 6	⊙ 9b, 15h ... U. S	12
Mutual, ● Champaign	K 4	Horrs, 25 ... Am	163
Myers, (mail to London) Madison	L 5	25e ... ⊐ Am	
Myers, Stark	H 13	64 ... ⊐ Ad	13
Myersville, Summit	G 12	⊙ 26½ ... U. S	57
Myrtle, Scioto	P 8	Scioto Furnace, 9 ... U. S	×

N

TOWN. COUNTY.	INDEX	RAILWAY, *or, (if not on a Railroad, nearest station.* EX.	POP.
Nairn, Scioto	Q 7	New Boston, 60 ... ⊐ Ad	×
Nancy, Hocking	N 8	Kingston, 60 ... Sou	×
Nankin, ● Ashland	H 9	⊙ 30b ... W., F. & Co	57
Naomi, Henry	E 3	32 ... Natl	12
Napier, (P. O. name Virgin) Washington	N 11	45a ... U. S	
Napoleon, 2 banks, ● Henry	F 3	⊙ 32, 140a, b, 238 ... Natl., Pac	3,639
Nashport, ● Muskingum	K 10	*Claypools*, 8 ... U. S	163
Nashville, ● Holmes	I 10	Plimpton, 67 ... Ad	766
National Military Home, (R. R. name *Soldiers Home*) ● Montgomery	M 2	15l, 032 ... Am	×
National Road, (P. O. name Atherton) Licking	L 9	8f ... U. S	56
National Road Station, (P. O. name Bachman) Montgomery	L 2	30½ ... ⊐ U. S	101
Navarre, 1 bank, ● Stark	H 12	• 26a, 145c, f, l ... Pac	963
Neapolis, Lucas	E 4	140a ... Pac	103
Nebo, Defiance	F 1	Mark Center, 8 ... U. S	25
Nebo, (mail to Lowellville) Mahoning	G 15	67d ... ⊐ Ad	×
Nebraska, Pickaway	M 7	Ashville, 60 ... Sou	36
Neeb, (mail to Lancaster) Fairfield		21 ... ⊐ Ad	×
Needfull, Highland	P 4	Sardinia, 60 ... Ad	×
Needmore, Hocking	M 9	Logan, 28 ... Ad	×
Neel, Brown	Q 4	Winchester, 60 ... Ad	×
Neelysville, ● Morgan	M 11	Malta, 68 ... Ad	57

TOWN. COUNTY.	INDEX	RAILWAY, *or, (if not on a Railroad, nearest station.* EX.	POP.
Neffs, Belmont	L 14	8c ... ⊐ U. S	361
Negley, ● Columbiana	H 15	⊙ 117 ... Ad	347
Nellie, (R. R. name *Mohawk*) Coshocton	J 10	67h ... Ad	47
Nelson, (mail to Triadelphia) Morgan	M 10	29g ... ⊐ W., F. & Co	
Nelson, ● Portage	E 12	Garrettsville, 30 ... W., F. & Co	161
Nelsonville, 2 banks, ● Athens	N 9	• 35b, e ... Ad	5,421
Neowash, (mail to Fancher) Lucas	E 4	133, 238 ... ⊐ Natl	×
Neptune, ● Mercer	I 2	Celina, 15, 18, 40 ... Am., U. S	161
Netop, Washington	N 12	See Marietta	
Nettlelake, Williams	E 1	Edon, 140 ... Pac	79
Nevada, 1 bank, ● Wyandot	H 6	• 67g ... Ad	869
Neville, ● Clermont	Q 3	204, 224, 258, 270	265
Nevin, Highland	P 4	Hillsboro, 9, 60 ... Ad., U. S	
New Albany, ● Franklin	K 7	Westerville, 23 ... Ad	224
New Alexander, Columbiana	H 14	Moultrie, 67 ... Ad	67
New Alexandria, ● Jefferson	J 15	14a ... Ad	129
New Antioch, ● Clinton	N 4	Wilmington, 8, 21 ... Ad., U. S	198
Newark, [illegible] banks, ● Licking	L 9	• 8c, e, f, 52, 114a, c ... Ad., U. S	18,157
New Athens, ● Harrison	K 14	Cadiz, 114 ... Ad	435
New Baltimore, ● Stark	G 13	Alliance, 5, 39, 67 ... Ad	209
New Bavaria, ● Henry	F 3	135 ... Natl	129
New Bedford, ● Coshocton	J 11	Baltic, 145 ... Pac	467
New Berlin, ● Stark	H 13	• 26a ... U. S	576
New Bloomington, Marion			399
New Boston, (Sub-Station Portsmouth P. O.) ● Scioto	O 7	60e, 200, 204, 224, 258 ... ⊐ Ad	
New Boston, (mail to Coldsprings) Clark		030	
New Bremen, 2 banks, ● Auglaize	J 3	• 40b, 238 ... U. S	1,018
New Buffalo, Mahoning	G 14	Calla, 30 ... W., F. & Co	107
Newburg, (Station Cleveland P. O.) ● Cuyahoga	E 12	• 27a, 30e, 67b, 145f. Ad., Am., Natl., Pac., W., F. & Co	5,909
New Burlington, ● Clinton	N 4	[illegible]	477
New California, Union	K 6	Marysville, 25, 135 ... Am., U. S	57
New Carlisle, 1 bank, ● Clark	L 4	• 25a ... Am	995
Newcastle, ● Coshocton	J 10	Walhonding, 67 ... Ad	261
New Chambersburg, ● Columbiana	H 14	Moultrie, 67 ... Ad	79
New Comerstown, 2 banks, ● Tuscarawas	K 12	• 67a, 114a ... Ad	2,659
New Concord, ● Muskingum	L 11	• 8c ... U. S	675
New Cumberland, ● Tuscarawas	I 13	• 145e ... Pac	167
New Dover, (R. R. name *Dover*) ● Union	K 6	25d ... Am	115
Newell Run, Washington	N 13	200, 221, 254, 256, 258, 260, 266	47
New England, Athens	O 11	Stewart, 9, 45 ... U. S	165
Newtom, Pike	P 6	Piketon, 60 ... Sou	29
New Franklin, Stark	H 14	Moultrie, 67 ... Ad	29
Newgarden, Columbiana	H 14	Lisbon, 30, 117 ... Ad., W., F. & Co	216
New Guilford, Coshocton	J 10	Cooperdale, 23 ... Ad	79
New Hagerstown, Carroll	J 13	See Bowerston	167
New Hamburg, (mail to Oakdale) Athens		135k ... U. S	29
New Hampshire, ● Auglaize	I 4	Belle Center, 25 ... Am	261
New Harmony, Brown	P 4	Eastwood, 60 ... Ad	107
New Harrisburg, ● Carroll	I 13	Hibbetts, 21 ... Am	109
Newhaven, ● Huron	G 8	8e ... ⊐ U. S	467
New Holland, 1 bank, ● Pickaway	N 6	• 21 ... Ad	692
New Hope, (P. O. name Riota) Preble	M 1	114g ... ⊐ Ad	
Newhope, Brown	P 4	Georgetown, 14 ... C., G. & P	267
Newhouse, (mail to Signal) Columbiana	H 15	117 ... Ad	
Newingburg, Ross	O 7	*Minahans*, 65 ... O. S	
New Jasper, Greene	M 4	*Jasper*, 15 ... U. S	67
New Jerusalem, Logan	J 4	Bellefontaine, 25 ... Am	27
New Knoxville, ● Auglaize	J 2	St. Mary, 40 ... U. S	436
New Lebanon, ● Montgomery	M 2	032	224
New Lexington, Highland			265
New Lexington, 1 bank, ● Perry	M 10	• 21, 135e ... Ad., U. S	1,701
New London, 1 bank, ● Huron	G 9	• 61a, ⊙ 25h ... Am., U. S	1,180
New Lyme, Ashtabula	E 14	New Lyme St ... 67 ... Ad	
New Lyme Station, Ashtabula	E 14	• 67d ... Ad	367
New Madison, 1 bank, ● Darke	L 1	• 114h ... Ad	590
Newman, Stark	H 12	67f ... ⊐ Ad	361
Newmarket, Highland	P 5	Hillsboro, 9, 60 ... Ad., U. S	199
New Martinsburg, ● Fayette	N 5	East Monroe, 8 ... U. S	219
New Matamoras, 1 bank, ● Washington	N 14	• 200, 224, 254, 256, 258, 260, 266, 290	617
New Middletown, ● Mahoning	G 15	Lowellville, 121, 123 ... Ad., Am., U. S	219
New Milford, (R. R. name *Rootstown Station*) ● Portage	G 13	67b ... Ad	161
New Moorefield, (R. R. name *Moorfield*) ● Clark	L 5	25d ... Am	[illegible]
New Moscow, Coshocton	K 10	Conesville, 114, 145 ... Ad., Pac	107
New Palestine, Clermont	P 3	200, 224, 258, 270	109
New Paris, 2 banks, ● Preble	L 1	• 114e, h ... Ad	790
New Petersburg, ● Highland	O 5	Greenfield, 9, 65 ... U. S	261
New Philadelphia, 3 banks, ● Tuscarawas	J 13	⊙ 26a, 66, 67c, m, 137 ... Ad., U. S	6,213
New Pittsburg, (P. O. name Blatchford) Hocking	N 10	• 35e ... Ad	261
New Pittsburg, ● Wayne	H 10	Wooster, 8, 67 ... Ad., U. S	261
New Plymouth, ● Vinton	N 9	35k ... Ad	189
Newport, (P. O. name Wilson) Adams	P 5	⊙ 60b ... Ad	167
Newport, ● Washington	N 13	200, 221, 254, 256, 258, 260, 266	361
New Portage, ● Summit	G 12	4, 8b, 9½, 23a, 30b ... Ad., U. S., W., F. & Co	261
New Richland, (R. R. name *Richland*) Logan	J 4	25t ... Am	156
New Richmond, 1 bank, ● Clermont	P 3	200, 224, 258, 270 ... Ad	1,916
New Riegel, ● Seneca	G 6	• 135a ... U. S	295
New River Junction, (mail to Hamilton) Butler	N 1	15a, 20½, 30c, 114g ... Ad., U. S., W., F. & Co	
New Rochester, Wood	F 5	Pemberville, 35, 135 ... Am., U. S	36
New Rumley, Harrison	J 14	Scio, 114, 145 ... Ad., Pac	261
New Salem, ● Fairfield	L 9	• 29b ... W., F. & Co	180
New Salem Siding, (mail to Fruitdale) Ross	O 5	65b ... ⊐ U. S	
New Salisbury, (mail to Irondale) Columbiana	I 15	67b ... ⊐ Ad	
New Somerset, Jefferson	I 15	Empire, 67 ... Ad	97
New Springfield, ● Mahoning	H 15	Columbiana, 67 ... Ad	361
New Stark, Hancock	H 4	Cordelia, 61 ... U. S	97
New Straitsville, ● Perry	M 10	• 31e ... Ad	2,302
Newton Falls, 1 bank, ● Trumbull	F 14	⊙ 5, 123a ... Ad., U. S	733
Newtons, (mail to Bowling Green) Wood	E 5	132, 135c ... ⊐ U. S	
Newtonsville, ● Clermont	O 3	*Milford Sta.*, 114 ... Ad	167
Newtown, ● Hamilton	P 2	• 60b ... Ad	561
New Vienna, (R. R. name *Vienna*) 1 bank, ● Clinton	O 4	• 9b ... U. S	805
Newville, Richland	I 9	Butler, 8 ... U. S	109
New Washington, 1 bank, ● Crawford	H 8	• 61, 67i ... Ad., U. S	824
New Waterford, ● Columbiana	H 15	• 67f ... Ad	790
Newway, Licking	K 8	Croton, 135 ... U. S	13
New Weston, Darke	J 1	• 16b ... Am	7
New Westville Station, (mail to Campbellstown) Preble	M 1	114g ... ⊐ Ad	×
New Winchester, Crawford	I 7	135b ... U. S	103
Ney, ● Defiance	F 2	• 16a ... Am	289
Nice, Clermont	P 3	38a ... U. S	×
Nicholson, (mail to Cambridge) Guernsey	L 12	67n ... ⊐ Ad	×
Nicholsville, Clermont	P 3	Hulington, 14 ... C., G. & P	104
Nickelplate, Lorain	F 10	63	×
Niles, 2 banks, ● Trumbull	F 15	⊙ 30e, f, 46, 67d, 123a, 136½, ... Ad., U. S., W., F. & Co	7,488
Nimisila, ● Summit	H 12	Clinton, 8, 23 ... Ad., U. S	261
Nina, Ottawa	E 7	Oakharbor, 41, 145 ... Pac., U. S	×
Ninemile, Clermont	P 3	Amelia, 14 ... C., G. & P	
Nioga, (r. f. d. from Mt. Sterling, Madison	M 6	Mt Sterling, 8 ... U. S	×
Nipgen, ● Ross	O 6	Harris Sta., 65 ... ⊐ U. S	29
Noble, Cuyahoga	E 12	⊙ 25½, 41a ... Am	29
Noble Summit, (mail to Rutland) Meigs	P 10	38a ... ⊐ U. S	×
Nobleville, Noble	L 12	Pleasant City, 32½, 67 ... Ad., U. S	×
Noggle, (R. R. name *Clark*) Darke	L 1	25o ... Am	29
Norfolk & Western Junction, (mail to Columbus) Franklin		23a ... ⊐ Ad	×
Norman, 1 bank, Licking	K 9	St. Louisville, 8 ... U. S	57
Norris, (mail to Hatton) Wood	F 5	135a ... ⊐ U. S	×
Norris Mines, (P. O. name Kipling) Guernsey	L 12	8c ... ⊐ U. S	
Norristown, Carroll	I 14	Augusta, 64 ... Ad	59
North Amherst, 1 bank, ● Lorain	F 9	⊙ 24, 41e ... U. S	1,758
North Auburn, Crawford	H 7	61 ... U. S	109
North Baltimore, 2 banks, ● Wood	G 4	• 8k, 15f ... U. S	3,561
Northbend, ● Hamilton	O 1	⊙ 9g, 25a, 206, 208, 230, 232, 246 ... Am	532
North Benton, ● Mahoning	G 14	• 5 ... Ad	129
North Berne, Fairfield	M 8	21 ... ⊐ Ad	
North Bloomfield, ● Trumbull	E 14	⊙ N. Bloomfield Sta., 67 ... Ad	891
North Bloomfield Station, (P. O. name Huckleberry) Trumbull	E 14	67d ... Ad	×
North Bristol, ● Trumbull	F 14	Oakfield, 67 ... Ad	261
North Broadway, Franklin	L 7	25l, 29a, 148 ... ⊐ Am., W., F. & Co	
North Clayton, Miami	K 2	15g ... ⊐ U. S	19
North Columbus, (Station Columbus P. O.) ● Franklin	L 7	29a ... ⊐ W., F. & Co	×
Northcreek, ● Putnam	G 3	133 ... Natl	57
North Dayton, (mail to Dayton) Montgomery	M 3	15c ... ⊐ U. S	
North Dover, ● Cuyahoga	E 10	43, 56b ... ⊐ Natl	57
North Eaton, ● Lorain	F 10	• 25h ... Am	59
North Excello, (mail to Excello) Butler		15b ... ⊐ U. S	×
North Fairfield, 1 bank, ● Huron	G 8	Boughtonville, 8 ... U. S	716
North Freeburg, (mail to Hamersville) Brown	Q 4	14 ... C., G. & P	×
Northfield, ● Summit	F 12	59	561
North Findlay, (mail to Findlay) Hancock	G 5	135c ... ⊐ U. S	×
North Georgetown, ● Columbiana	H 14	*Bucks Crossing*, 67 ... ⊐ Ad	261
North Greenfield, Logan	J 5	W. Mansfield, 135 ... U. S	57
North Hamilton, (mail to Hamilton) Butler	N 1	15a, 20½, 30c, 114g ⊐ Ad., W., F. & Co	
North Hampton, ● Clark	L 3	New Carlisle, 28 ... Am	[illegible]

Ad., Adams Ex. Am., American Ex. C., G. & P., Cincinnati, Georgetown & Portsmouth Ex. Natl., National Ex. Pac., Pacific Ex.
Sou., Southern Ex. U. S., United States Ex. W., F. & Co., Wells, Fargo & Co. Ex.

TOWN. COUNTY.	INDEX.	RAILWAY, or, if not on a Railroad, nearest station.	EX.	POP.
North Industry, ● Stark	H 13	27a	U. S	261
North Jackson, ● Mahoning	G 11	67e	Ad	461
North Kenova, Lawrence	S 8	60a, 200, 204, 221, 258	Sou	26
North Kingsville, ● Ashtabula	C 15	Kingsville, 41, 56	Am., Natl	361
North Lawrence, (R. R. name *Lawrence*) ● Stark	H 12	67f	Ad	1,266
North Lewisburg, 1 bank, ● Champaign	K 5	30e	W., F. & Co	846
North Liberty, (r. f. d. Butler) ● Knox	I 9	Butler, 8	U. S	216
North Lima, (mail to Lima) Allen	H 3	15e, 28, 32c, 40a, 13	Natl., U. S	×
North Lima, ● Mahoning	G 15	Columbiana, 67	Ad	361
North Madison, ● Lake	D 13	Madison, 41, 56	Am., Natl	57
North Monroeville, ● Huron	F 8	Kimball, 8, 56	Natl., U. S	×
North Neffs, (mail to Neffs) Belmont		8d	U. S	×
North Olmsted, Cuyahoga	E 11	24	Am	×
North Paris, (mail to Paris) Stark	H 13	64	Ad	×
North Richmond, Ashtabula	D 15	Andover, 41	Am	261
North Ridgeville, ● Lorain	F 10	24		261
North Robinson, (R. R. name *Robinson*) ● Crawford	H 7	67g	Ad	200
North Royalton, ● Cuyahoga	F 11	Brecksville, 27	U. S	291
North Salem, Guernsey	K 12	Kimbolton, 67	Ad	57
North Sheffield, Ashtabula	D 15	Kingsville, 41, 56	Am., Natl	262
Northside, (mail to Cincinnati) Hamilton	U 4	15a, 30e	U. S., W., F. & Co	×
North Solon, Cuyahoga	F 12	Solon, 30, 145	Pac., W., F. & Co	107
North Springfield, (r. f. d. from Akron) Summit	G 12	See Akron		89
North Star, ● Darke	J 1	New Weston, 16	Am	187
North Toledo, (mail to Toledo) Lucas		48	Am	×
North Uniontown, Highland	P 5	Hillsboro, 9, 60	Ad., U. S	79
Northup, Gallia	Q 10	see Gallipolis		29
North[illegible] Champaign	K 4	Urbana, 25, 30, 114	Ad., Am	27
North Washington, (R. R. name [illegible]) ● Hardin	H 4	67g	Ad	290
Northway, (r. f. d. from Jefferson) Ashtabula	D 14	Jefferson, 41	Am	×
Northwest, Williams	D 1	Edon, 140	Pac	12
Northwood, Logan	J 4	Belle Center, 25	Am	29
Norton, Delaware	J 6	29a	W., F. & Co	136
Norwalk, 4 banks, ● Huron	F 8	41f, 128, 132½, 145a	Pac., U. S., W., F. & Co	7,074
Norwich, (P. O. name Sundale) Muskingum	L 11	8	U. S	50
Norwich, ● Muskingum	L 11	*Norwich*, 8	U. S	253
Norwood, (Station Cincinnati P. O.) ● Hamilton	O 2	9a	U. S	6,480
Norwood Heights, (mail to Cincinnati) Hamilton	U 5	114g	Ad	×
Norwood Park, (mail to Cincinnati) Hamilton	U 5	17a	Ad	3,600
Nottingham, ● Cuyahoga	E 12	41a	Am	939
Nova, ● Ashland	G 9	8h	U. S	216
Novelty, Geauga	E 12	32s		37
Nunda, (r. f. d. from Nunda) Knox	I 9	Butler, 8	U. S	57
Nutwood, (R. R. name *Fowler Station*) Trumbull	F 15	41b	Am	12
O				
Oak, Monroe	M 14	Woodsfield, 10	Ad	×
Oakdale, Athens	N 10	29h, 38e	U. S., W., F. & Co	29
Oakfield, Trumbull	E 14	67d	Ad	261
Oakgrove, Guernsey	K 13	Piedmont, 26	U. S	×
Oakharbor, 1 bank, ● Ottawa	E 6	41e, 145a	Pac., U. S	1,631
Oakhill, 1 bank, ● Jackson	Q 8	9d	U. S	825
Oak Hill Station, (mail to Kitchen) Jackson	Q 9	15i	U. S	×
Oakland, (mail to Monroe) Butler	N 2	50	Ad	×
Oakland, ● Clinton	N 3	Wilmington, 8, 21	Ad., U. S	×
Oakland, (mail to Zanesville) Muskingum	L 11	10a	Ad	×
Oakland, (P. O. name Ferner) Mercer	J 1	40a	U. S	×
Oakley, ● Hamilton	P 2	9a	U. S	528
Oakley Grove, (mail to Cincinnati) Hamilton	U 5	114g	Ad	×
Oak Ridge, (mail to Dean) Montgomery	M 3	31	U. S	×
Oakshade, Fulton	D 3	32	Natl	57
Oakthorpe, (r. f. d. from Thornville) Fairfield	M 9	Rushville, 135	U. S	×
Oakwood, ● Paulding	G 2	56e	Natl	342
Obal, Gallia	P 9	Vinton, 35	Ad	×
Obannan, (mail to Loveland) Warren	O 3	9b	U. S	×
Obanon, Clermont	O 3	Hulls Station, 9	U. S	×
Oberlin, 2 banks, ● Lorain	F 9	23½, 41f, 63	U. S	4,082
O'Bryonville, (Sub-Station Cincinnati P. O.) ● Hamilton		See Cincinnati		×
Oceola, ● Crawford	H 6	See Bucyrus		316
Octa, (R. R. name *Allentown*) Fayette	N 5	15h, 65e	U. S	101
Odbert, Tuscarawas	J 12	67n	Ad	×
Odell, Guernsey	K 12	Kimbolton, 67	Ad	12
Ogden, Clinton	N 4	21	Ad	57
Ogleton, (mail to Oxford) Butler	N 1	15k	U. S	×
Ogontz, Erie	F 8	Ceylon, 41	Natl., U. S	29
Ohio City, 1 bank, ● Van Wert	H 1	16b, 30i, 133	Am., Natl., W., F. & Co	862
Ohio Masonic Home, (mail to Springfield) Clark		030		×
Ohio Southern Junction, (mail to Springfield) Clark		30e	W., F. & Co	×
Ohio & Little Kanawha Junction, (mail to Lanesville) Muskingum	L 10	21, 23b, 68, 240	Ad., U. S	×
Ohltown, Mahoning	G 14	30f	W., F. & Co	29
Oil Center, (mail to Galatea) Wood	G 5	135e	U. S	×
Okeana, ● Butler	O 1	See Hamilton		261
Okey, Lawrence	R 9	see Ironton		29
Okolona, Henry	F 3	140a	Pac	157
Olbers, Athens	N 10	Jacksonville, 38	U. S	29
Oldfort, (R. R. name *Fort Seneca Station*) ● Seneca	F 6	56c	Natl	107
Oldham, Guernsey	K 12	67n	Ad	12
Old Town, Greene	M 4	114f	Ad	29
Oldtown, (mail to Logan) Hocking		35b, k	U. S	×
Olena, ● Huron	G 8	See Norwalk		361
Olentangy, Franklin	L 6	35a	Am	×
Olive, (P. O. name Klondyke) Noble	M 12	10a	Ad	×
Olivebranch, Clermont	P 3	14	C., G. & P	261
Olive Furnace, Lawrence	Q 8	15i	U. S	29
Olivegreen, Noble	M 12	Caldwell, 10, 67	Ad	29
Olivesburg, ● Richland	H 9	Ashland, 30	W., F. & Co	146
Olivett, Belmont	L 15	Barnesville, 8	U. S	×
Olmsted, Cuyahoga	F 11	Olmsted Falls, 41	U. S	330
Olmsted Falls, ● Cuyahoga	F 10	41e	U. S	561
Olney, (P. O. name Tacoma) Belmont	L 13	8e	U. S	×
Olympia, (P. O. name Good Hope) Fayette	N 6	21, 65b	U. S	×
Omar, ● Seneca	G 7	29a	W., F. & Co	79
Omega, ● Pike	O 7	60a	Sou	101
Oneida, Carroll	I 13	67e, 145g	Ad., Am., Pac	157
Ontario, ● Richland	H 8	30b	W., F. & Co	261
Opera, Muskingum	K 7	Fultonham, 29	W., F. & Co	57
Oral, Geauga	F 13	Aurora Sta., 30	W., F. & Co	57
Oran, ● Shelby	J 2	Sidney, 15, 25	Am., U. S	49
Orange, Cuyahoga	E 12	Collinwood, 41	Am	59
Orange, (mail to Goodingdale) Delaware	K 7	29a	W., F. & Co	×
Orangeville, ● Trumbull	F 15	30a	W., F. & Co	461
Orbiston, ● Hocking	N 10	35d	Ad	1 6
Orchard, Clark	L 5	Plattsburg, 25	Am	109
Oregon, (P. O. name Earley) Mercer	I 1	5g	U. S	29
Oregonia, ● Warren	N 3	114d	Ad	129
Oreton, Vinton	O 9	35k	Ad	×
Orient, (R. R. name *Morgans*) Pickaway	M 6	8g	U. S	307
Oriole, Lawrence	R 10	See Miller		×
Orland, Vinton	N 9	35k	Ad	×
Ormiston, Washington	N 12	Fleming, 45	U. S	×
Orpheus, Jackson	P 9	Rempel, 15	U. S	×
Orrs, (mail to Cincinnati) Hamilton	U 3	22	U. S	×
Orrville, 1 bank, ● Wayne	H 11	23a, 67f, 145a	Ad., Pac	1,901
Ort, Lawrence	Q 8	Vesuvius, 36		29
Orwell, 1 bank, ● Ashtabula	E 14	East Orwell, 67	Ad	1,600
Osage, Jefferson	J 15	Toronto, 67	Ad	29
Osborn, 1 bank, ● Greene	M 3	25c, 030, 30e	Am., W., F. & Co	948
Osgood, Darke	J 1	15g	U. S	224
Osman, Adams	Q 8	Peebles, 60	Ad	29
Osnaburg, ● Stark	H 13	145g	Pac	558
Ostrander, 1 bank, ● Delaware	K 6	25d	Am	401
Otho, (R. R. name *Buckeye*; r. f. d. from South Zanesville) Muskingum	L 10	29e, 68, 231, 240	U. S., W., F. & Co	×
Otsego, ● Muskingum	K 11	New Concord, 8	U. S	216
Ottawa, 3 banks, ● Putnam	G 3	15e, 32, 33, 238	Am., Natl., U. S	2,322
Otter, (mail to Peoria) Union	K 5	029, 135e	Natl., U. S	×
Otterbein, Stark	H 13	N. Industry, 27	U. S	×
Ottokee, Fulton	E 3	32	Natl	107
Ottoville, ● Putnam	H 2	133	Natl	369
Otway, ● Scioto	Q 6	60b	Ad	274
Outville, (R. R. name *Kirkersville*) ● Licking	L 8	8e, 114e	Ad., U. S	216
Oval City, Stark	H 12	145	Pac	126
Overman, Highland	O 5	Greenfield, 9, 65	U. S	×
Overpeck, Butler	N 2	15a, 20½, 30c	U. S	29
Overton, (R. R. name *Cedar Valley Station*) Wayne	H 10	8i	U. S	57
Ovid, Franklin	L 7	Black Lick, 8, 114	Ad., U. S	×
Owen, Marion	J 6	35a	Am	107
Owensville, ● Clermont	P 3	Batavia, 60	Ad	700
Ox, Vinton	O 8	Byer, 9	U. S	29
Oxford, 1 bank, ● Butler	N 1	15k	U. S	2,009
Oxtobys, (mail to Springfield) Clark	L 5	25e	Am	×
Ozark, Monroe	L 13	10b	Ad	107
P				
Padanaram, Ashtabula	D 15	Leon, 41	Am	260
Padua, Mercer	I 1	Celina, 15, 16, 40	Am., U. S	57
Pagetown, Morrow	J 7	Marengo, 135	U. S	47
Painesville, 4 banks, ● Lake	D 13	25½, 41a, 56b, 123b	Am., Natl., U. S	5,024
Paint, Highland	O 5	Bainbridge, 65	U. S	27
Painter Creek, ● Darke	L 2	Delisle, 25	Am	107
Paintersville, Greene	N 4	Jamestown, 15	U. S	163
Paint Valley, (r. f. d. from Millersburg) ● Holmes	I 10	Millersburg, 8, 23	Ad., U. S	×
Palermo, Carroll	J 13	Sherodsville, 145	Pac	20
Palestine, Darke	L 1	See Greenville		210
Palmyra, ● Portage	G 13	*Palmyra Sta.*, 5	Ad	261
Palmyra Station, (P. O. name Diamond) Portage	G 14	5	Ad	157
Palos, (mail to Burroak) Athens	N 10	38a, 45a	U. S	×
Pancoastburg, Fayette	M 6	New Holland, 21	Ad	263
Pandora, ● Putnam	H 4	61	U. S	409
Pan Handle Crossing, (mail to Coshocton) Coshocton		145f	Pac	×
Pansy, Clinton	O 3	Blanchester, 9	U. S	×
Paradise Hill, Ashland	H 9	Ashland, 30	W., F. & Co	57
Paris, ● Stark	H 13	64	Ad	261
Park, Columbiana	H 15	Cyclone, 123	U. S	12
Park, (mail to Franklin) Warren	N 2	16b	Am	×
Parker, Portage	F 13	Aurora Sta., 30	W., F. & Co	×
Parkers, (mail to Cygnet) Wood	G 5	155	U. S	×
Parkertown, Erie	F 8	29a	W., F. & Co	×
Parkman, ● Geauga	F 13	Garrettsville, 30	W., F. & Co	361
Park Place, (mail to Woodlawn) Hamilton	S 5	15a, 30e	U. S., W., F. & Co	29
Parks Mills, (r. f. d. from Lincoln Heights) Franklin	L 7	See Columbus		×
Parma, Cuyahoga	F 11	Willow, 27	U. S	×
Parma Station, (mail to McKinley) Cuyahoga	F 11	26b	U. S	×
Parral, (mail to Winfield) Tuscarawas	I 12	66		×
Parrott, Fayette	N 5	65b	U. S	29
Pasco, (P. O. name Blaine) Belmont	K 14	26a	U. S	56
Pasco, Shelby	K 3	25k	Am	29
Pataskala, 1 bank, ● Licking	L 8	8e, 114e	Ad., U. S	615
Patmos, Mahoning	G 14	Salem, 16, 126	Ad., W., F. & Co	57
Patriot, ● Gallia	Q 9	Gallia, 15	U. S	261
Patten Mills, Washington	N 11	Roxbury, 68	U. S	261
Patterson, Hardin	H 5	25f	Am	219
Pattersonville, (R. R. name *Augusta Station*) Carroll	I 14	64	Ad	21
Pattons Run, (mail to Don) Belmont		67a	Ad	×
Patty, Miami	L 2	Laura, 25	Am	29
Paulding, 2 banks, ● Paulding	G 1	16a	Am	2,080
Pauls, (mail to Canal Fulton) Stark	H 12	26a, 67l	Ad., U. S	×
Pavonia, Richland	H 9	30b	W., F. & Co	107
Pawnee, (P. O. name Munson) Medina	G 10	145a	Pac	104
Paxton, Summit	G 12	Copley, 61	U. S	37
Payne, 1 bank, ● Paulding	G 1	56e	Natl	1,336
Paynes Corners, (R. R. name *Brookfield*) Trumbull	F 15	41b	Am	57
Peachton, (r. f. d. from Port Clinton) Ottawa	E 7	Gypsum, 41	U. S	×
Pearl, (R. R. name *Chili Station*) ● Coshocton	J 11	145f	Pac	57
Pearson, Fayette	N 5	65e	U. S	29
Peck, (R. R. name *Hill Switch*) Pike	O 7	65b	U. S	27
Pedro, Lawrence	R 8	Vesuvius, 36		24
Peebles, 1 bank, ● Adams	P 6	60b	Ad	763
Peerless, Delaware	J 8	135b	U. S	17
Pekin, Warren	N 5	Dodds, 17, 31	Ad., U. S	26
Pekin, (mail to Oneida) Carroll		67e	Ad	×
Pelton, (r. f. d. from Delta) Fulton	E 4	Delta, 41	U. S	×
Pemberton, ● Shelby	K 3	35a	Am	307
Pemberville, 1 bank, ● Wood	F 5	35a, 135a	Am., U. S	1,081
Pendleton, (mail to Cincinnati) Hamilton	U 4	114d, g	Ad	×
Penfield, ● Lorain	G 10	see Wellington		109
Peniel, Gallia	Q 8	15i	U. S	29
Peninsula, ● Summit	F 12	27a	U. S	579
Penman, Morrow	J 8	Mt. Gilead, 25, 135	Am., U. S	27
Pennock, (mail to Minerva) Carroll		64	Ad	×
Pennsville, ● Morgan	M 11	Malta, 68	U. S	269
Pennsylvania Junction, (mail to Toledo) Lucas	E 5	15e	U. S	×
Penquite, (mail to Morrow) Warren		21	Ad	×
Pen Tayn, (mail to Coshocton) Coshocton	J 11	114a, 145f	Ad., Pac	×
Penza, Trumbull	F 15	see Girard		261
Peoli, Tuscarawas	K 12	New Comerstown, 67, 114	Ad., Am	107
Peoria, Union	J 5	029, 30e, 135e	Natl., U. S., W., F. & Co	261
Peppers, (R. R. name *Rupels*) Ross	O 7	15h	U. S	57
Perintown, (R. R. name *Cohoon*) ● Clermont	P 2	60b	Ad	×
Perkins, ● Mahoning	G 15	30g	W., F. & Co	361
Perry, ● Lake	D 13	41a, 56b	Am., Natl	271
Perryopolis, Noble	M 12	10a	Ad	12
Perrysburg, 1 bank, ● Wood	E 5	15e, 132, 134	U. S	1,766
Perrysville, 1 bank, ● Ashland	I 9	67f	Ad	513
Perryton, ● Licking	K 9	Hanover, 114	Ad	161
Peru, Huron	G 8	See Norwalk		57
Petersburg, ● Mahoning	H 15	Columbiana, 67	Ad	573
Petersons, (mail to Piqua) Miami	K 3	15e	U. S	×
Petrea, (2½ miles s. e. of Chapman, P 8) Jackson		Chapman, 35, 65	Am., U. S	×
Pettisville, ● Fulton	E 5	41g	U. S	513
Pfeiffer, Hardin	I 5	30i	W., F. & Co	79
Phalanx, Trumbull	F 14	Phalanx Sta., 5, 30	Ad., W., F. & Co	103
Phalanx Station, Trumbull	F 14	5, 30e	Ad., W., F. & Co	×
Pharisburg, Union	J 6	Claiborne, 30	W., F. & Co	379
Pherson, Pickaway	M 7	Circleville, 21, 60	Ad., Sou	26
Philadelphia Road, (P. O. name Station Fifteen) Harrison	J 13	114a	Ad	49
Philanthropy, Butler	N 1	see Hamilton		29
Philo, ● Muskingum	L 11	68, 231, 240	U. S	361
Philothea, Mercer	J 1	16b	Am	26
Phoenix, Ashtabula	D 15	Kingsville, 41, 56	Am., Natl	27
Phoneton, ● Miami	L 3	Tadmor, 25	U. S	×
Pickerington, ● Fairfield	L 8	29b, 135d	U. S., W., F. & Co	263
Pickrelltown, Logan	J 5	West Liberty, 25	Am	103
Picolo, (mail to Lakeside) Ottawa	E 7	42	U. S	×
Piedmont, 1 bank, ● Harrison	K 13	26a	U. S	281
Pierce, (R. R. name *Sparta*) ● Stark	I 12	27a	U. S	371
Pierce, (mail to Carlwick) Muskingum	L 11	10a	Ad	×
Pierces, (mail to Warren) Trumbull		67d	Ad	×
Pierpont, ● Ashtabula	D 15	See Conneaut		361
Pigeonrun, Stark	H 12	see Massillon		79
Pike, Pike	P 8	Piketon, 60	Sou	29
Pikerun, Vinton	O 8	Vigo, 9	U. S	27
Piketon, ● Pike	P 7	60a	Sou	625
Pikeville, Darke	K 1	114l	Ad	99
Pilcher, Belmont	L 13	Jerusalem, 10	Ad	103
Pincher, Vinton	O 9	Radcliff, 35	Ad	×
Pinegrove, ● Gallia	P 10	Bidwell, 35	Ad	216
Pinehill, Carroll	I 14	Salineville, 67	Ad	×
Pine Valley, Jefferson	K 15	Dillonvale, 145	W., F. & Co	×
Pink, Scioto	Q 6	Bluecreek, 68	U. S	×
Pinkerman, (3 miles n. w. of South Webster, Q 8) Scioto		South Webster, 9	U. S	×
Pioneer, 1 bank, ● Williams	D 1	Alvordton, 16, 140	Am., Pac	608
Pious, Wyandot	H 6	Upper Sandusky, 35, 67	Ad., Am	×
Pipe Creek, (mail to Powhatan Point) Belmont	L 14	67k	Ad	×
Pipesville, Knox	J 9	Gambier, 28	Ad	×
Piqua, 3 banks, ● Miami	K 2	15d, 47, 114h, 238	Ad., U. S	12,172
Piqua Crossing, (mail to Piqua) Miami	K 3	15e, 114h	Ad., U. S	×
Piqua Junction, (mail to Piqua) Miami	K 3	15e	U. S	×
Pisgah, Butler	O 2	Socialville, 17	Ad	261
Pitchin, Clark	L 4	See Springfield		109
Pitsburg, Darke	L 2	25a	Am	57
Pittsburg, Cincinnati, Chicago & Saint Louis Junction, (mail to Hamilton) Butler	O 1	15a	U. S	×
Pittsburg Coal Works, (mail to Shadyside) Belmont		67a	Ad	×
Pittsburg & Western Junction, (mail to E. Akron) Summit	G 12	8h, 27a	U. S	×
Pittsfield, ● Lorain	F 9	24		58
Plain, Wayne	H 10	Wooster, 8, 67	Ad., U. S	69
Plain City, 2 banks, ● Madison	K 6	114h	Ad	1,432
Plainfield, ● Coshocton	K 11	Kimbolton, 67	Ad	255
Plainville, ● Hamilton	P 2	114d	Ad	261
Plankton, ● Crawford	H 7	61	U. S	79
Plano, Ross	N 6	Austin, 15	U. S	×
Plants, Meigs	P 11	200, 202, 224, 256, 258, 260		×
Plantsville, ● Morgan	N 11	Sharpsburg, 136	U. S	57
Platform, Lawrence	R 9	See Ironton		×
Plattsburg, ● Clark	L 5	25e	Am	167
Plattston, (r. f. d. from Delta) Fulton	E 3	Delta, 41	U. S	12
Plattsville, Shelby	K 3	Sidney, 15, 25	Am., U. S	160
Plaza, Wood	F 5	15f	U. S	261
Pleasantbend, ● Henry	G 3	133	Natl	102
Pleasant City, 1 bank, ● Guernsey	L 12	32½, 67a	Ad	1,006
Pleasant Corners, Franklin	M 6	8g	U. S	59
Pleasantgrove, Belmont	K 14	Maynard, 26	U. S	83
Pleasanthill, ● Miami	L 2	15g	U. S	557
Pleasant Home, Wayne	H 10	W. Salem, 30	W., F. & Co	167
Pleasanton, Athens	O 10	Athens, 9, 35, 38	Ad., U. S	167
Pleasantplain, ● Warren	O 3	9b	U. S	151
Pleasantridge, ● Hamilton	O 2	17a	Ad	957
Pleasantrun, Hamilton	O 1	020		29
Pleasant Valley, Muskingum	L 10	8e	U. S	×
Pleasantville, ● Fairfield	M 8	135e	U. S	501
Plimpton, ● Holmes	I 10	67f	Ad	316
Plum, Scioto	P 6	Rarden, 60	Ad	×
Plum Run, (mail to Peebles) Adams	Q 5	60b	Ad	×
Plumwood, Madison	L 6	Mechanicsburg, 25	Am	29
Plymouth, 1 bank, ● Richland	G 8	8e, 61	U. S	1,154
Plymouth, (P. O. name East Plymouth) Ashtabula	D 15	41b	Am	1,266
Poasttown, Butler	N 2	15a, 30e	U. S	161
Poe, Medina	G 11	Medina, 26, 61	U. S	86
Point Isabel, ● Clermont	Q 3	Hurlington, 14	C., G. & P	136
Point Pleasant, ● Clermont	Q 3	200, 224, 258, 270		161
Pointrock, Meigs	P 9	Dyesville, 38	U. S	29
Poland, 1 bank, ● Mahoning	G 15	See Struthers		370
Polk, ● Ashland	H 10	30b	W., F. & Co	242
Polkadotte, Lawrence	R 9	See Miller		36
Polo, Miami	K 2	Covington, 15, 114	Ad., U. S	×
Pomerene, (P. O. name Bluff) Coshocton	J 10	67b	Ad	57
Pomeroy, 2 banks, ● Meigs	P 10	35k, 200, 202, 204, 224, 249, 256, 258, 260	Ad., U. S	4,639
Pondrun, Scioto	R 6	204, 224, 258		29
Pontiac, (mail to Havana) Huron	F 8	8e	U. S	×
Pool, Washington	N 13	see Marietta		×
Poplar, ● Crawford	H 7	Lemert, 135	U. S	161
Poplargrove, Pike	P 6	Peebles, 60	Ad	29
Portage, (mail to Macomb) Wood	F 5	15f, 132, 135e	U. S	500
Portage Center, Hancock	G 4	56e	Natl	540
Portage Siding, (mail to Mogadore) Portage		145f	Pac	×
Port Clinton, 2 banks, ● Ottawa	E 7	41e, 216, 218	U. S	2,450
Porterfield, (P. O. name Center Belpre) Washington	O 12	9e, 200, 202, 204, 256, 258, 260	Ad., U. S	16
Portersville, Perry	M 10	29g	W., F. & Co	56
Port Homer, Jefferson	I 15	67a, 200, 248, 254, 256, 258, 260	Ad	29
Port Jefferson, ● Shelby	J 3	238		355
Portland, ● Meigs	P 11	200, 202, 224, 256, 258, 260		361
Portland Station, ● Jefferson	K 15	26e, 67a, 200, 202, 254, 256, 258, 260	Ad	361
Portsmouth, 3 banks, ● Scioto	Q 7	9d, 35a, b, 60a, b, c, 200, 204, 254, 258	Ad., Sou., U. S	17,870
Portsmouth Junction, (mail to Portsmouth) Scioto	R 7	9d, 60c	Ad., U. S	×
Port Union, Butler	O 2	114g, 236, 238	Ad	79
Port Washington, ● Tuscarawas	J 12	114a	Ad	424
Port William, ● Clinton	N 4	65c	U. S	200
Postboy, Tuscarawas	K 12	67n	Ad	29
Potsdam, ● Miami	L 2	Laura, 25	Am	367
Potter, Delaware	J 7	See Delaware		×
Pottersburg, Union	K 5	30c	W., F. & Co	57
Poulton, Monroe	M 13	Woodsfield, 10	Ad	9
Powder Works, (mail to Hubbard) Trumbull	G 15	30d, 41b	Am., W., F. & Co	×
Powell, ● Delaware	K 6	35a	Am	360
Powellsville, Scioto	R 8	Wheelersburg, 60	Sou	103
Powels, (mail to Whitecottage) Muskingum		29½	W., F. & Co	×
Powhatan Point, ● Belmont	L 14	67k, 200, 224, 254, 256, 258, 260, 290	Ad	370
Prairie Depot, 1 bank, ● Wood	F 5	135a	U. S	424
Pratt, Brown	P 3	Mt. Orab, 60	Ad	29
Pratts, (mail to Mt. Blanchard) Hancock	H 5	61	U. S	×
Pratts Fork, ● Athens	O 10	Athens, 9, 35, 38	Ad., U. S	57
Pravo, Jefferson	J 14	Bergholz, 64	Ad	17
Prentiss, Putnam	G 3	32	Natl	×
Presque Isle, Lucas	E 4	133, 238	Natl	×
Preston, ● Hamilton	O 1	Harrison, 25	Am	261
Pricetown, Highland	P 4	Lynchburg, 9	U. S	161
Pride, (R. R. name *Stony Creek*) Ross	O 7	60a	Sou	29
Primrose, Williams	D 2	16a	Am	×
Pritchard, Portage	G 14	5	Ad	×
Proctorville, ● Lawrence	R 9	200, 204, 224, 258		523
Progress, Preble	L 1	New Paris, 114	Ad	×
Prohibition, Guernsey	K 12	Kimbolton, 67	Ad	107
Prospect, 2 banks, ● Marion	J 6	35a	Am	988
Prosperity, (4 miles n. e. of Latrobe, O 11) Washington		Latrobe, 9	U. S	×
Prout, Erie	F 8	8e	U. S	×
Pulaski, ● Williams	E 2	16a	Am	146
Pulaskiville, ● Morrow	I 8	Mt. Gilead, 25, 135	Am., U. S	67
Pulse, Highland	P 4	Lynchburg, 9	U. S	21
Pultney, (mail to Shadyside) Belmont	L 14	67k	Ad	×
Puritas Springs, (mail to Linndale) Cuyahoga		24		×
Purity, ● Licking	K 8	St. Louisville, 8	U. S	57
Pursell, Hocking	N 8	S. Bloomingville, 29½		29
Put in Bay, ● Ottawa	E 8	220b, 262	Am., U. S., W., F. & Co	317
Putnam, (mail to Zanesville) Muskingum	L 10	21, 68, 240	Ad., U. S	×
Pyrmont, Montgomery	M 2	Brookville, 25, 114	Ad., Am	261
Q				
Quaker City, 1 bank, ● Guernsey	L 13	8	U. S	878
Qualey, Washington	O 11	45a	U. S	16
Quarry, Monroe	M 13	Whipple, 67	Ad	6
Quincy, ● Logan	K 3	25k, 65a	Am., Natl	642
R				
Raab, Lucas	D 4	Swanton, 41	U. S	57
Raccoon Island, Gallia	Q 10	200, 204, 224, 258		×
Racine, ● Meigs	P 11	200, 202, 224, 256, 258, 260		327
Radcliff, ● Vinton	O 9	35k	Ad	261
Radnor, ● Delaware	J 6	35a	Am	672
Rado, Noble	M 13	Caldwell, 10, 67	Ad	12
Ragersville, ● Tuscarawas	J 12	Sugar Creek, 67	Ad	367
Rainbow, Washington	N 12	68, 240	U. S	×
Rainsboro, ● Highland	O 5	Hillsboro, 9, 34	Ad., U. S	340
Ramey, (mail to Greenwich) Huron	G 9	8h	U. S	×
Randall, ● Cuyahoga	E 12	30e	W., F. & Co	×
Randalls Grove, (mail to Lorain) Lorain		43		×
Randles, (P. O. name Bowman) Coshocton	J 10	67h	Ad	79
Randolph, ● Portage	G 13	Atwater, 67	Ad	261
Range, Madison	M 5	Mt. Sterling, 8	U. S	107
Rangeville, (P. O. name Abe) Miami	K 2	15g	U. S	×
Ransoms, (mail to Castalia) Erie	F	25i	Am	×
Rapids, Portage	F 13	27½		103
Rappsburg, Lawrence	R 9	see Ironton		57
Rarden, ● Scioto	P 6	60b	Ad	443
Ratchford, (2½ miles e. of Wellston, P 8) Jackson		See Wellston		×
Ratcliffburg, Vinton	O 8	Vigo, 9	U. S	29
Rathbone, ● Delaware	K 6	See Delaware		29
Rattlesnake, Fayette	N 5	8g	U. S	28
Ravenna, 2 banks, ● Portage	G 13	30a, 67b, 123a	Ad., U. S., W., F. & Co	4,003
Rawson, ● Hancock	H 4	40a	U. S	473
Ray, ● Jackson	O 8	15b	U. S	161
Raymond, ● Union	J 5	135c	U. S	2,690
Reading, ● Hamilton	O 2	114g, 236, 238	Ad	3,076
Red Bank, (mail to Cincinnati) Hamilton	U 5	60b, 114d	Ad	29
Redfield, Perry	M 10	29d	W., F. & Co	361
Redhaw, ● Ashland	H 10	Ashland, 30	W., F. & Co	161
Redington, Perry	M 9	Somerset, 8	U. S	26
Redlion, ● Warren	N 2	Lebanon, 17, 31	Ad., U. S	161
Red Oak, Brown	Q 4	Georgetown, 14	C., G. & P	90
Red River, Darke	K 2	See Greenville		57
Reece, (mail to Stryker) Williams	E 2	41g	U. S	×
Reeds, (mail to Haynes) Hocking	N 8	29i	W., F. & Co	×
Reedsburg, ● Wayne	H 10	Wooster, 8, 67	Ad., U. S	161
Reeds Mills, Jefferson	J 15	114a	Ad	×
Reeds Run, (mail to Canal Dover) Tuscarawas		67e	Ad	×
Reedsville, ● Meigs	P 11	200, 202, 224, 256, 258, 260		267
Reedtown, Seneca	G 7	Siam, 8, 29	U. S., W., F. & Co	79
Reedurban, Stark	H 13	11½		×
Reeses, Franklin	L 7	60a	Sou	×
Reesville, ● Clinton	N 4	8g, 21	Ad., U. S	261
Reform, Licking	K 9	Hanover, 114	Ad	57
Rehoboth, (r. f. d. from New Lexington) Perry	M 10	New Lexington, 21, 135	Ad., U. S	261
Reid, Paulding	F 2	Emmett, 140	Pac	57
Reids, (mail to Mechanicstown) Carroll	I 14	64	Ad	×
Reily, ● Butler	N 1	Wood, 15	U. S	189
Reinersville, ● Morgan	M 11	Malta, 68	U. S	107
Relief, (mail to Chicago) Huron	G 7	8k	U. S	×
Rellin, Washington	N 11	68, 240	U. S	×
Remington, Hamilton	O 2	9a	U. S	109
Rempel, (R. R. name *Madison Furnace*) Jackson	P 8	15i	U. S	×
Remsons Corners, Medina	F 11	Medina, 26, 61	U. S	108
Rend, (mail to Jacksonville) Athens	N 10	38a	U. S	×
Rendcomb Junction, (mail to Cincinnati) Hamilton	U 5	114d, g	Ad	×
Rendville, ● Perry	M 10	29e, 135e	U. S., W., F. & Co	790
Rennick, (mail to Chillicothe) Ross	O 7	60a	Sou	×
Reno, ● Washington	N 12	200, 221, 254, 256, 258, 260, 266		12
Renrock, ● Noble	M 12	Caldwell, 10, 67	Ad	36
Rensselaer, (mail to Hartwell) Hamilton	T 4	15a, 30e	U. S., W., F. & Co	×
Republic, ● Seneca	G 7	8k	U. S	656
Republic Mine, (mail to Glouster) Athens		135i	U. S	×
Resaca, Madison	L 6	Mechanicsburg, 25	Am	29
Reservoir, (mail to Celina) Mercer	I 1	40a	U. S	×
Reservoir, Summit	G 12	See Barberton		×
Revenge, Fairfield	M 8	Lancaster, 21, 35	Ad	12
Rex, (R. R. name *Browns*) Miami	L 3	25a	Am	26
Rexford, (mail to Folk) Harrison	J 14	114b, 145c	Ad., Pac	×
Rexroth, (mail to Bucyrus) Crawford	I 7	29a	W., F. & Co	×
Reynolds, Champaign	K 14	See Urbana		29
Reynolds, (mail to W. Mentor) Lake	D 12	25½, 41a, 56b	Am., Natl	×
Reynoldsburg, ● Franklin	L 7	Truro, 29, 135	Pac., U. S	339
Rhodes, (r. f. d. from Massillon) Stark	H 12	See Massillon		×
Rialto, (mail to Port Union) Butler	O 2	114g, 236, 238 Ohio 9	Ad	167

Ad., Adams Ex. Am., American Ex. C., G. & P., Cincinnati, Georgetown & Portsmouth Ex. Natl., National Ex. Pac., Pacific Ex

Sou., Southern Ex. U. S. United States Ex. W., F. & Co., Wells, Fargo & Co. Ex.

TOWN. COUNTY.	INDEX	RAILWAY, or, if not on a Railroad, nearest station.	EX.	POP.
Riblet, (mail to Ontario) Richland	H 8	30b.	[illegible]	
Rice, Putnam	G 2	Wisterman, 133	[illegible]	
Richards, (r. f. d. from Station B, Toledo P. O.) Lucas	D 5	[illegible]		
Richey, (mail to Vanwert) Van Wert	[illegible]	[illegible]		
[illegible]	[illegible]	Peninsula, 27		
[illegible]	[illegible]	[illegible]		
[illegible]				
Richland, (R. R. name *Keauauna Furnace*) Vinton	O 8	[illegible]		
Richland, (P. O. name New Richland) Logan	J 4	2[illegible]		
Richland, (P. O. name Cookton) Richland	H 8	67[illegible]	Ad	
Richmond, ● Jefferson	[illegible]	[illegible]		
Richmond, Lake				
Richmond Center, ● Ashtabula	D 15	[illegible]		
Richmonddale, ● Ross	[illegible]	[illegible]		
Rich Valley, Noble	M	[illegible]		
Richville, Stark	[illegible]			
Richwood, 2 banks, ● [illegible]	[illegible]	[illegible]		
Ridge, Noble	M	[illegible]		
Ridge Road, (mail to Findlay) Hancock	G	[illegible]		
Ridgeton, Crawford	[illegible]	[illegible]		
Ridgeville, Warren	[illegible]	[illegible]		
Ridgeville Corners, ● Henry	[illegible]	[illegible]		
Ridgeway, ● Hardin	[illegible]	[illegible]		
Ridpath, Franklin	M 7	Georgesville		
Riggs, Ashtabula	D 15	see Conneaut		
Rimer, Putnam	H 3	61		
Rinards Mills, M[illegible]	M	[illegible]		
Ringgold, Morgan	M	[illegible]		
Rio Grande, ● Gallia	[illegible]	[illegible]		
Riota, (R. R. name *New Hope*) Preble	[illegible]	[illegible]		
Ripley, 2 banks, ● Brown	[illegible]	[illegible]		
Ripleyville, Huron	[illegible]	[illegible]		
Risingsun, ● Wood	[illegible]	[illegible]		
Risley, Medina	[illegible]			
Ritters, Fulton	[illegible]			
Rittman, ● Wayne	[illegible]	[illegible]		
Riverdale, Pike	[illegible]			
Riverside, (St[illegible] P. O.) ● Hamilton	[illegible]	25a, 206, 208, 230, 232, 246	[illegible]	
River Styx, ● Medina	[illegible]	[illegible]		
Riverton, (R. R. name *Ba[illegible] Furnace*) Jackson	[illegible]			
Rives, Richland	[illegible]	[illegible]		
Rix Mills, ● Muskingum	L 11	New Concord, 8		
Roachton, Wood	[illegible]	[illegible]		
Robbins, (P. O. name Dover) Pike	[illegible]	[illegible]		
Roberts, Jefferson	J 14	see Steubenville		
Robertsville, ● [illegible]	H 13	[illegible]		
Robins, ● Guernsey	L 12	Byes[illegible]		
Robinson, (P. O. name North Robinson) Crawford	H	[illegible]		
[illegible]				
Robinsons Switch, (mail to Adams Mills) Coshocton				
Robtown, (4 miles s. w. of South Bloomfield M 9) Pickaway		[illegible]		
Rochester, ● Lorain	[illegible]	[illegible]		
Rock, ● Tuscarawas	[illegible]	[illegible]		
Rockaway, Seneca	[illegible]			
Rockbridge ● Hocking	[illegible]	[illegible]		
Rockcamp, Lawrence	[illegible]	[illegible]		
Ro[illegible] ● [illegible]	[illegible]	[illegible]		
R[illegible] Station, Ashtabula				
R[illegible] Cut, (mail to Ellis) M[illegible]	[illegible]			
Rockdale, (mail to Woodsdale) Butler				
Rockford, 2 banks ● [illegible]				
Rock House, Hocking		[illegible]		
Rockland, ● Washington	[illegible]	[illegible]		
Rockport, Cuyahoga	[illegible]	[illegible]		
Rockport Station, (mail to B[illegible]) Cuyahoga	[illegible] 11	23½, 25h, 41e, 43		
Rock Run, (mail to Coshocton) Coshocton				
Rockspring M[illegible]	P 10	See [illegible]		
[illegible]				
[illegible] Junction, (mail to [illegible])	[illegible] 5	11, 29a		
[illegible] Lawrence	S 9	200, 201, 224		
[illegible] to Batavia)				
[illegible]	K 9	Newar[illegible]		
[illegible], Jackson				
[illegible], ● Ottawa				
[illegible]				
Roger[illegible] ● [illegible]				
Rohr[illegible] Franklin				
Rokeby Lock, Morgan	M	[illegible]		
Rollersville, ● Sandusky	F	[illegible]		
Rolling Mill, (mail to Cambridge) Guernsey				
Rolling Mill, (mail to Pome[illegible]) Meigs				
Rome, Adams				
Rome, ● Ashtabula				
Rome, (mail to Rice) Putnam				
Romine, (mail to Zanesville) Muskingum				
Romine, (mail to [illegible]) Licking				
Root Road, (mail to Lorain) Lorain				
Rootstown, ● Portage	G 13	New Milford, 67		
Rootstown Station, (P. O. name New Milford) Portage				
Roscoe, ● Coshocton				
Rosedale, ● Madison		[illegible]		
Rosedale, (mail to [illegible]) Montgomery				
Rosefarm, Mo[illegible]				
Rosehill, Darke		[illegible]		
Roselms, Paulding				
Rosemont, Mahoning				
Rosemoor, (mail to [illegible]) Greene				
Roseville, 2 banks, ● Muskingum		[illegible]		
Rosewood, ● Champaign				
Ross, ● Butler		[illegible]		
Rossean, Morgan	M			
Rossford, Wood				
Rossmoyne, Hamilton				
Rosswille, (P. O. name Hagerman) Darke	K 1	16b	Am	
Roundbottom, Monroe	M 14	Woodsfield, 10	Ad	
Roundhead, ● Hardin	I 4	Belle Center, 25	A[illegible]	
Round Home, (mail to Cincinnati) Hamilton		9f, 25a	Am., U. S	
Rousculp, Allen	I 3	65a	U. S	
Rowenton, Ashtabula	D 14	Jefferson, 41	Am	
Rowland, Morgan	M 11	Malta, 68	U. S	
Rowlesville, Gallia	P 10	Vinton, 35	Ad	
Rows, Ashland	H 10	Ashland, 30	W., F. & C[illegible]	
Roxabell, ● Ross	N 6	[illegible]		
Roxanna, Greene				
Roxbury, ● Morgan				
Royal, Vinton	O			
Royal Siding, ([illegible] South Charleston) Clark	M			
Royalton, Fairfield	M	[illegible]		
Rogersville, (mail to [illegible]) Lawrence				
Ruby, Gallia				
Rudolph, ● Wood				
Rue, Vinton	O 9	[illegible]	Ad	
Rugby, Lorain		Brownhelm Sta.		
Ruggles, ● Ashland		Knowlton, 8		
Rumley, (mail to Jewett) Harrison	[illegible] 3	114a, 145c	Ad., Pac	
Rupels, (P. O. name [illegible]) Ross			U. S	
Rupert, Madison			Am	
Rural, Clermont				
Ruraldale, ● Muskingum	M	[illegible]ysport, 68	U. S	
Rush, Tuscarawas	J	Gnadenhutten, 114	A[illegible]	
Rushcreek, ● Union		Richwood, 30	W., F. & Co	
Rushmore, Putnam	H			
Rush Road, (mail to W[illegible]) Cuyahoga			Am., Natl	
Rushrun, ● Jefferson		[illegible]4, 256, 258		
Rus[illegible], (P. O. name Mount Heron) Darke				
Rushsylvania, 1 bank, ● Logan				
Rushtown, Scioto				
Rushville, ● Fairfield	M			
Ruskin, (5 miles s. w. of Harpster, G 6) Wyandot		Harpster, [illegible]		
Russell, ● Highland	O 3	9f		
Russells, (mail to Cincinnati) Hamilton	U 5	029, 114d, g	Ad	
Russells Point, (mail to Lakeview) Logan	J 4	029	Natl	
Russellville, ● Brown		Georgetown, 14	C., G. & P	
Russia, Shelby			Am	
Ruth, Marion		see Marion		
Ruthven, Jefferson				
Rutland, ● Meigs				
Ryansville, Lawrence		North Kenova		

S

TOWN. COUNTY.	INDEX	RAILWAY, or, if not on a Railroad, nearest station.	EX.	POP.
Sabina, 2 banks, ● Clinton	N 5	[illegible]		
Sago, ● Muskingum	K 11	New Concord		
Saint Bernard, (mail to Ivorydale) Hamilton				
Saint Bernard, ● Hamilton				
Saint Charles, Butler	N 1	see Hamilton		×
Saint Clair, Columbiana	H 15	Negley, 117	Ad	168
[illegible] Muskingum	L 11	10a	Ad	×
Saint Clairsville, 3 banks, ● Belmont	K 14	8d, 125	U. S	1,210
Saint Clairsville Junction, (mail to Crescent) Belmont	K 14	26a, 125	Am., U. S	×
Saint Clairsville Junction, (mail [illegible])				
Saint Francis, (mail to Cincinnati) Hamilton	U 8	22	U. S	
Saint Henry, ● Mercer	J 1	16b	Am	816
Saint James, ● Morrow	I 6	25f	Am	816
Saint Johns, ● Auglaize	I 3	029, 6a	Natl	369
Saint Joseph, Portage	G 13	Mishler, 145	Pac	42
Saint Josephs, (mail to Delhi) Hamilton				
Saint Louisville, ● Licking	K 9	8e	U. S	285
Saint Martin, ● Brown	O 4	Westboro, 9	U. S	167
Saint Marys, 2 banks, ● Auglaize	I 2	029, 40a, b, 238	Natl., U. S	5,359
Saint Paris, 1 bank, ● Champaign	K 3	029, 65a, 114b	Ad., Natl	1,222
Saint Patricks, Shelby	J 2	Swanders, 15	U. S	29
Saint Paul, Pickaway	M 7	Ashville, 60	Sou	17
Saint Peters, Mercer	J 1	Fort Recovery, 40	U. S	12
Saint Peterstown, ([illegible] Cincinnati) Hamilton	U 3	22	U. S	×
Saint Rosa ● Mercer	J 1	Maria Stein, 15	U. S	57
Saint Stephen, Seneca	G 7	67f	Ad	×
Salem, 3 banks, ● Columbiana	H 14	65f, 126	Ad., W., F. & Co	7,582
Salem Center, Meigs	P 9	Langsville, 38	U. S	59
Salesville, ● Guernsey	L 13	8e	U. S	286
Salida, Lake	D 13	Mentor, 41, 56	Am., Natl	/
Salineville, 1 bank, ● Columbiana	I 14	67b	Ad	2,353
Salineville Station, (mail to Salineville) Columbiana	I 14	67b	Ad	×
Saltair, Clermont	P 3	Hulington, 14	C., G. & P	×
Saltillo, Holmes	I 11	Millersburg, 8, 23	Ad., U. S	57
Saltillo, (P. O. name Buckeye Cottage) Perry	M 10	29, d	W., F. & Co	167
Saltpetre, Washington	M 13	Whipple, 67	Ad	57
Salt Run, (mail to Brilliant) Jefferson	K 15	67a, 145d	Ad., Pac	×
Samantha, Highland	O 5	Leesburg, 9	U. S	263
Sample, Mahoning	G 15	Canfield, 30	W., F. & Co	12
Samsonville, (R. R. name *Washington*) Jackson	Q 8	9d	U. S	35
Sand Bank, (mail to California) Hamilton	U 1	14	C., G. & P	×
Sandfork, Gallia	Q 9	Gallia, 15	U. S	29
Sandhill, Erie	F 8	29a	W., F. & Co	57
Sand Hill, (mail to Doylestown) Wayne		8h	U. S	×
Sandrun, ● Hocking	N 10	35g	Ad	107
Sandrun Junction, (mail to Sandrun) Hocking	N 10	35f, g, h	Ad	×
Sandstone, (mail to [illegible] Berne) Fairfield	M 8	2l	Ad	×
Sandusky, 5 banks, ● [illegible]	[illegible]	[illegible]	[illegible]	[illegible]
Sandusky Junction, (mail to Sandusky) Erie	F 8	11e	U. S	×
Sandyville, ● Tuscarawas	I 12	27a, c	U. S	316
Sanitarium, (mail to Cincinnati) Hamilton	T 4	19	U. S	×
Sant, Vinton	O 8	Creola, 35	Ad	×
Santa Fe, Auglaize	J 3	029	Natl	107
Sarahsville, ● Noble	L 12	10a	Ad	279
Saratoga, (mail to [illegible]) Columbiana	H 15	117	Ad	×
Sardinia, 1 bank, ● Brown	P 3	60b, e	Ad	617
Sardis, ● Monroe	M 11	200, 221, 251, 256, 258, 260, 290	Ad	417
Sargents, Pike	P 7	60a	Sou	161
Sater, Hamilton	O 1	Harrison, 25	Am	719
Saundersville, Gallia	R 9	see Gallipolis		101
Savannah, ● Ashland	G 9	Ashland, 30	W., F. & Co	290
[illegible] Darke	L 1	16b, 25a	Am	57
[illegible]n, Meigs	P 11	200, 202, 224, 256, 258, 260		36
[illegible]brook, ● Ashtabula	D 14	41a, 56b	Am., Natl	361
[illegible]te, ● Perry	M 10	29, a	W., F. & Co	42
Schenck, (mail to Hamilton) Butler	O 2	15a, 30e	U. S., W., F. & Co	/
Schley, Washington	N 13	see Marietta		
Schooley, Ross	O 7	9e	U. S	×
Schumachers, ([illegible]) Carroll	I 14	64	Ad	×
Schuman, Van Wert	H 1	133	Natl	29
Science Hill, Harrison				
Scio, 2 banks, ● Harrison	J 14	114a, 115c	Ad., Pac	1,214
Scioto, (mail to Delaware) Delaware	J 6	25d	Ad	×
Scioto, ● Scioto	Q 7	New Boston, 60	Ad	216
Scioto Furnace, Scioto	Q 8	9d	U. S	12
Sciotoville, ● Scioto	Q [illegible]	[illegible]	Sou., U. S	1,107
Sciotoville Junction, (mail to Sciotoville) Scioto	Q 7	9d, 60a, c	Ad., Sou., U. S	×
Scipio Siding, Seneca	G 7	8f	U. S	29
Scofield, Brown	R 4	Georgetown 14	C., G. & P	×
Scotchridge, ● Wood	E 5	Pemberville, 35, 135	Am., U. S	229
Scott, ● Van Wert	G 1	16a	Am	547
Scott, (P. O. name Tabor, Carroll)	I 13	145g	Pac	42
Scott, (mail to Hiramsburg) [illegible]				
[illegible]	R 5	See Ironton		101
[illegible] Geauga				
Scotts Cross[illegible] Auglaize) Allen	H 3	67g	Ad	42
Scotts Landing, (mail to [illegible]) Washington				
Scotts Mine, (mail to [illegible]) Guernsey				
Scroggsfield, Carroll				
Scroggsfield Station (mail to Mechanicstown) Carroll	I 14	64	Ad	×
Scudder, Mercer	I 7	Celina, 15, 16, 40	Am., U. S	12
Seagrave, Franklin	L 7	25a		/
Seal, Wyandot	H 6	Nevada, 67	Ad	42
Seaman, Adams	Q 5	60b	Ad	32
Seamersville, (4 miles w. of Ottoville, H 2) Van Wert		Ottoville, 133	Natl	×
Seawright, (mail to Chandlersville) Muskingum	L 11	10a	Ad	×
Sebastian, Mercer	J 1	Chickasaw, 15	U. S	12
Sebring, Mahoning	H 13	67f	Ad	387
Secrests, (mail to [illegible])				
Sedalia, ● Madison	M 5	65e	U. S	216
Sedamsville, (Station Cincinnati P. O.) ● Hamilton	P 1	9q, 25a	Am., U. S	×
Sedan, Scioto	P 6	Wakefield, 60	Sou	39
[illegible] (mail to Ironton)	R 8	36½, 60a	Sou	×
[illegible] Perry	L 10	Mt. Perry, 29	W., F. & Co	29
Sekitan, ● Hamilton	P 1	206, 208, 230, 232, 246		29
Selden, ● Fayette	N 5	21	Ad	29
Selig, Adams	Q 6	Beaver Pond, 60	Ad	29
Sells Crossing, (mail to Franklin Square) Columbiana	H 14	67f	Ad	×
Selma, ● Clark	M 4	114d	Ad	263
Semple, (mail to Baker [illegible]) Lorain				
Senecaville, ● Guernsey	L 12	32½	U. S	623
Sentinel, Ashtabula	E 14	Rome, 67	Ad	70
Seth, Clark	L 3	New Carlisle, 25	Am	29
Sevenmile, ● Butler	N 1	114g	Ad	256
Seven Mile Siding, (mail to Westerville) Franklin	L 7	23a	Ad	
Seventeen (R. R. [illegible] *No. 17*) Tuscarawas	J 12	114a	Ad	×
Seville, 1 bank, ● Medina	G 11	26a	U. S	602
Seward, ● Fulton	B 4	Swanton, 41	U. S	90
Sewellsville, Belmont	K 13	Barnesville, 8	U. S	261
Shackelton, Highland	P 5	60e	Ad	42
Shade, Athens	O 10	Lee, 38	U. S	101
Shadeville, Franklin	M 7	Lockbourne, 60	Sou	229
Shadyside, Belmont	L 15	10b, 67h, 200, [illegible] 290	Ad	52
Shaffers, (mail to Freeburg) Stark	H 13	64	Ad	×
[illegible]				
[illegible] Pickaway	N 8	29½		×
Shalersville, Portage	F 13	See Ravenna		261
Shandon, ● Butler	O 1	See Hamilton		361
Shane, Jefferson	J 14	see Steubenville		×
Shanesville, 1 bank, ● Tuscarawas	I 11	Sugar Creek, 67	Ad	561
Shannon, ● Coshocton	J 10	Warsaw, 23	Ad	53
Sharon, ● Noble	M 12	Caldwell, 10, 67	Ad	318
Sharon Center, ● Medina	G 11	61	U. S	319
Sharonville, ● Hamilton	O 2	25e	Am	719
Sharpeye, Darke	K 1	See Greenville		29
Sharpsburg, Athens	N 11	45b	U. S	29
Sharpsburg Junction, (mail to Armadale) Athens	N 11	45a, b	U. S	×
Sharps Corners, (mail to Medway) Clark		030		×
Shartles Grove, (mail to Osborn) Clark		030		×
Shasta, Van Wert	H 1	133	Natl	12
Shauck, ● Morrow	I 8	See Galion		317
Shawnee, ● Perry	M 10	8f, 29e	U. S., W., F. & Co	2,966
Shawnee Junction, (mail to Triadelphia) Morgan	M 10	29g, 68	U. S., W., F. & Co	×
Shawville, (P. O. name Fields) Lorain	F 10	41e	U. S	21
Shawtown, Hancock	G 4	36e	Natl	167
Shay, Washington	N 13	See New Matamoras		×
Sheeprun, Brown	Q 4	Georgetown, 14	C., G. & P	×
Sheffield (r. f. d. from Lorain) Lorain	E 10	*Sheffield Sta.*, 43, 56	Am., Natl	×
Sheffield Station, (mail to Crandall) Lorain	E 10	43, 56b	Am., Natl	×
Shelby, 2 banks, ● Richland	H 8	8e, 25h, 124	Am., U. S	4,685
Shelby Junction, (mail to Shelby) Richland	H 8	8e, 25h, 124	Am., U. S	×
Sheldon, ● Vinton	O 8	Richland, 9	U. S	×

Ohio 10

TOWN. COUNTY.	INDEX	RAILWAY, or, if not on a Railroad, nearest station.	EX.	POP.
[illegible]				/
[illegible]				67
[illegible] ● [illegible]				/
[illegible]				/
[illegible]				/
[illegible]				/
[illegible]				261
[illegible]				111
[illegible] ● [illegible]				926
[illegible]				29
Sherwood, 1 bank, ● Defiance				455
Sherwood, (mail to Massillo[n]) [illegible]				/
[illegible]rg) Morgan				/
Shilling, Morgan				×
Shiloh, 1 bank, ● Richland				597
Shinn, Morgan				/
Shinrock, Erie				79
Ship, Ashtabula				57
Shortcreek ● Harrison				261
Shoups, (P[illegible]) Greene				163
Shreve, 1 bank, ● Wayne	I 10	6, 67f	Ad	1,013
Shultz, (mail to Fairfield) Greene		30		/
Shyville, Pike	P 7	Wakefield, 60	Sou	29
Siam, (R. R. name *Attica Junction*) Seneca	G 7	8f, 29a	W., F. & Co	/
Sicily, (mail to Sardinia) Highland				
Siding Forty Eight, (mail to Hartville) Stark	H 13	145f	Pac	/
Siding Seventy, (mail to Robertsville) Stark		145f	Pac	/
Siding Twenty-Eight, (mail to Kent) Portage	F 13	145f	Pac	/
Sidney, 3 banks, ● Shelby	K 3	15e, 25h, 238	Am., U. S	5,688
Signal, ● Columbiana	H 15	17	Ad	29
Silo, Portage	F 13	Aurora Sta., 30	W., F. & Co	59
Silvercreek, Hardin	I 5	25f	Ad	161
Silver Creek, (mail to Wadsworth) Medina	G 11	30b, k	W., F. & Co	/
Silver Lake, (mail to Cuyahoga Falls) Summit	G 12	59		
Silver Run, (mail to [illegible]) Meigs				
Silverton, Hamilton				167
Simms, (mail to Osborn) [illegible]				
Simons, Ashtabula				162
Simonsons, (mail to Harrison)				
Simpsons, (mail to Jackson) Jackson				
[illegible]ley, Fulton				12
Sinking Spring ● Highland	P 5	Peebles, 60		238
Sioux, Pike	P 7	Piketon, 60		12
Sippo, Stark				79
Sitka, Washington				23
Sixpoints, (r. f. d. Depot) Wood	F 5	Prairie Depot, 135		29
Sixteen Mile Stand, Hamilton	O 2	Hazlewood		29
Skeels Crossroads, Mercer	J 1	Celina, 15, 16		27
Skelley, (P. O. name C[illegible]) Jefferson				19
Skiffsville, Brown	[illegible] 3	Bethel, 14		
Skullfork, Guernsey				
Slate Mills, [illegible]				
Slater, Gallia		see Gallipolis		
Slick (mail to Marion) Marion				
Sligo, Guernsey		Piedmont, 26		
Slocums, (P.[illegible])				
Slope, ([illegible] miles s. e. of Brookfield, F 15) Trumbull		Brookfield, 10½		
Slough, Fairfield				
Smiley, (R. R. [illegible]) Paulding				
Smithdale, Harrison				
Smithfield, 1 bank, ● Jefferson		[illegible]onvale, 1		
Smith[illegible], Medina	G 11	Medina, 26, 61	U. S	29
Smiths, (mail to Fre[illegible])				
Smithville, ● Wayne				
Smock, Hocking	N 9	Logan, 35	Ad	29
Smyrna, Harrison	K 1[illegible]	Piedmont 26	U. S	
Snodes, Mahoning				
Snow Fork Junction, (mail to Buchtel) Athens				
Snowville, Meigs				
Snyder, Hamilton				
Snyders, (mail to Sp[illegible])				
Snyders Park (mail to Springfield) Clark				
Snyderville, (1½ miles n. [illegible] L 3) Clark				
Socialville, (R. R. [illegible]son) Warren				
Sodom, Trumbull				
Soldiers Home, (P. O. name National Military Home) Montgomery				
Solon, ● [illegible]				
Somerdale ● Tuscarawas				
Somerset, 1 bank, ● Perry				
Somerton, 1 bank, ● Belmont				
Somerville, ● Butler				
Sonora, ● Muskingum				
Sorg, Highland				
Sorrento, Cuyahoga				
Sosco, (mail to [illegible])				
South Akron, (Station [illegible] P. O.) ● Summit		4, 8b, 23a		
South Bantam, (P. O. name Bantam) Clermont	P 3	14	C., G. & P	361
South Bloomfield, ● Pickaway	M 7	Ashville, 6	Sou	22[illegible]
South Bloomingville, ● Hocking	N 8	29½		119
South Brooklyn, Cuyahoga				2,343
South Charleston, (R. R. name *Charleston*) 2 banks, ● Clark	M 5	65b, 114d	Ad., U. S	1,696
South Columbus, (station, Columbus P. O.) ● Franklin	L 7	5b, [illegible]		
South Columbus Grove, (mail to Columbus Grove) Putnam		15[illegible]	U. S	
South Euclid, Cuyahoga	E 12	28		
South E[illegible], (mail to E[illegible])				
South Fincastle, (P. O. name Vanceburg) Brown	P 4	60b	Ad	25
South Hamilton, (mail to Hamilton) Butler	O 1	15a, 029, 30	W., F. & Co	
Southington, ● Trumbull	F 14	Phalanx Station, 5, 30	Ad., W., F. & Co	107
South Kirtland, Lake	E 12	Willoughby, 41, 56	Am., Natl	575
South Lebanon, ● Warren	O 3	114d	Ad	567
South Loudonville, (mail to Loudonville) Ashland	I 9	67h	Ad	
South Marion, (mail to Marion) [illegible]				
South Milford, (mail to M[illegible]) Clermont	U 6	60b	Ad	×
South Newark, (mail to Newark) Licking	[illegible]		U. S	×
[illegible]				157
South New Lyme, ● Ashtabula	E 15	Rome, 67	Ad	361
South Olive, Noble	M 12	67a	Ad	161
South Ottawa, (mail to Ottawa) Putnam		15c	U. S	×
Southpark, Cuyahoga	F 11	27a	U. S	77
South Perry, Hocking	N 8	Kingston, 60	Sou	263
Southpoint, ● Lawrence	S 8	60a, 200, 201, 224, 258	Sou	281
South Salem, ● Ross	O 6	Lyndon, 9	U. S	264
South Sandusky, (mail to W[illegible]ers) Erie	E 8	29a	W., F. & Co	×
Southside, (Sub Station Youngstown P. O.) ● Mahoning		See Youngstown		×
Southside, (mail to Cincinnati) [illegible]				
South Siding, (mail to Washington C. H.) Fayette				
South Siding, (mail to Dayton) Montgomery				
South Solon, ● Madison				
South Thompson, Geauga				
South Warsaw				
South Webster, ● [illegible]	Q 8	9d		
Southworth, Allen	H 3	15g, 238		
South Zanesville, ● Muskingum	L 10	21, 29b		
Spafford, (mail to Sidney) Shelby	K 3	25k		
Spangler, (mail to [illegible]arlos) Muskingum	L 10	21, 29b		
Spanker, Montgomery	L 3	Kinsey, 1		
Spann, Clermont	P 2	Amelia, 14		
Spargurs, (mail to Storms) H[illegible]				
Sparta, ● Morrow				
Sparta, [illegible]				
Specht, Carroll				
Special, (r. f. d. [illegible]) Holmes				
Speidel, Belmont				
Spellacy, (mail to [illegible]) Knox				
Spencer, 2 banks ● [illegible]				
Spencers Station, ● Guernsey				
Spencerville, 2 banks, ● Allen				
Spicy, Gallia				
Spiller, Meigs	P 11			
Spokane, (R. R. name *Bristolville Station*) ● Trumbull				
Spore, Crawford				
Spout Spring, (P. O. name Humboldt) Ross				
Sprague, Monroe				
Spratt, Muskingum				
Springboro, ● [illegible]				

Ad., Adams Ex. Am., American Ex. C., G. & P., Cincinnati, Georgetown & Portsmouth Ex. Natl., National Ex Pac., Pacific Ex.
Sou., Southern Ex. U. S., United States Ex. W., F. & Co., Wells, Fargo & Co. Ex.

INDEX OF MAPS.

PAGE.
Abyssinia......610
Afghanistan...593
Africa.........544
Alabama.......312
Alaska Ty.....418
Alberta........468
Algeria........607
Andorra.......570
Arabia.........540
Argentine.....568
Arizona Ty....370
Arkansas......[illegible]
Armenia.......598
Asia...........540
Assiniboia.....468
Athabasca.....468
Atlantic Ocean.558
Australia......550
Austria-Hungary....578
Bahamas......[illegible]
Baluchistan....593
Barbadoes Is...551
Belgium.......579
Bermudas.....566
Bhotan........597
Bokhara.......593
Bolivia........560
Borneo........606
Bosnia.........578
Bourbon Is....551
Brazil..........564
British Col. ...472
British Guiana.557
British Honduras....522
Bulgaria......590
California. [illegible] 386
Canada........514
Cape Colony...608
Central Africa.604
Central Am....522
Ceylon.........597
Chile..........[illegible]
China.........596
Cochin-China. 540
Colombia......556
Colorado......204
Congo Free State......604
Connecticut...27
Corsica.......574
Costa Rica....523
Crete.........591
Cuba..........482
Cyprus........591
Delaware......85
Denmark.......582
District of Columbia....84
Dutch Guiana .557
Eas'n Roumelia 590
East Indies....600
Ecuador.......[illegible]
Egypt.........610
England.......[illegible]
Europe.......[illegible]
Faroer Is.....[illegible]
Fiji Is........[illegible]
Florida........[illegible]
France........[illegible]
Franklin......[illegible]
French Guiana 557
French Indo-China......540
Georgia.......[illegible]
Germany.......[illegible]
Gibraltar.....[illegible]
Great Britain...572
Greece........[illegible]
Greenland.....583
Guatemala.....[illegible]
Haiti.........[illegible]
Hawaii........[illegible]
Herzegovina...[illegible]
Honduras......[illegible]
Iceland.......[illegible]
Idaho.........404
Illinois......[illegible]
India.........[illegible]
Indiana.......[illegible]
Indian Ty.....[illegible]
Iowa..........[illegible]
Ireland.......[illegible]
Italy.........[illegible]
Jamaica.......[illegible]
Japan.........[illegible]
Java..........602
Kansas........190
Keewatin......[illegible]
Kentucky..[illegible]
Khiva.........[illegible]
Korea.........[illegible]
Labrador......[illegible]
Liberia.......[illegible]
Louisiana.....[illegible]
Loyalty Is....[illegible]
Luxemburg.....[illegible]
Mackenzie.....[illegible]
Madagascar....[illegible]
Madeira Is....[illegible]
Maine.........[illegible]
Maltese Is....551
Malta.........551
Manitoba......[illegible]
Maryland......84
Massachusetts..22
Mauritius Is...551
Mexico........[illegible]
Michigan......[illegible]
Minnesota.....[illegible]
Mississippi....[illegible]
Missouri......180
Monaco........[illegible]
Montana.......[illegible]
Montenegro....[illegible]
Morocco.......607
Natal.........[illegible]
Nebraska......[illegible]
Nepal.........597
Netherlands....579
Nevada 374-382
New Brunswick 444
New Caledonia Is.551
Newfoundland.432
New Guinea....619
New Hampshire 14
New Jersey....76
New Mex. Ty..366

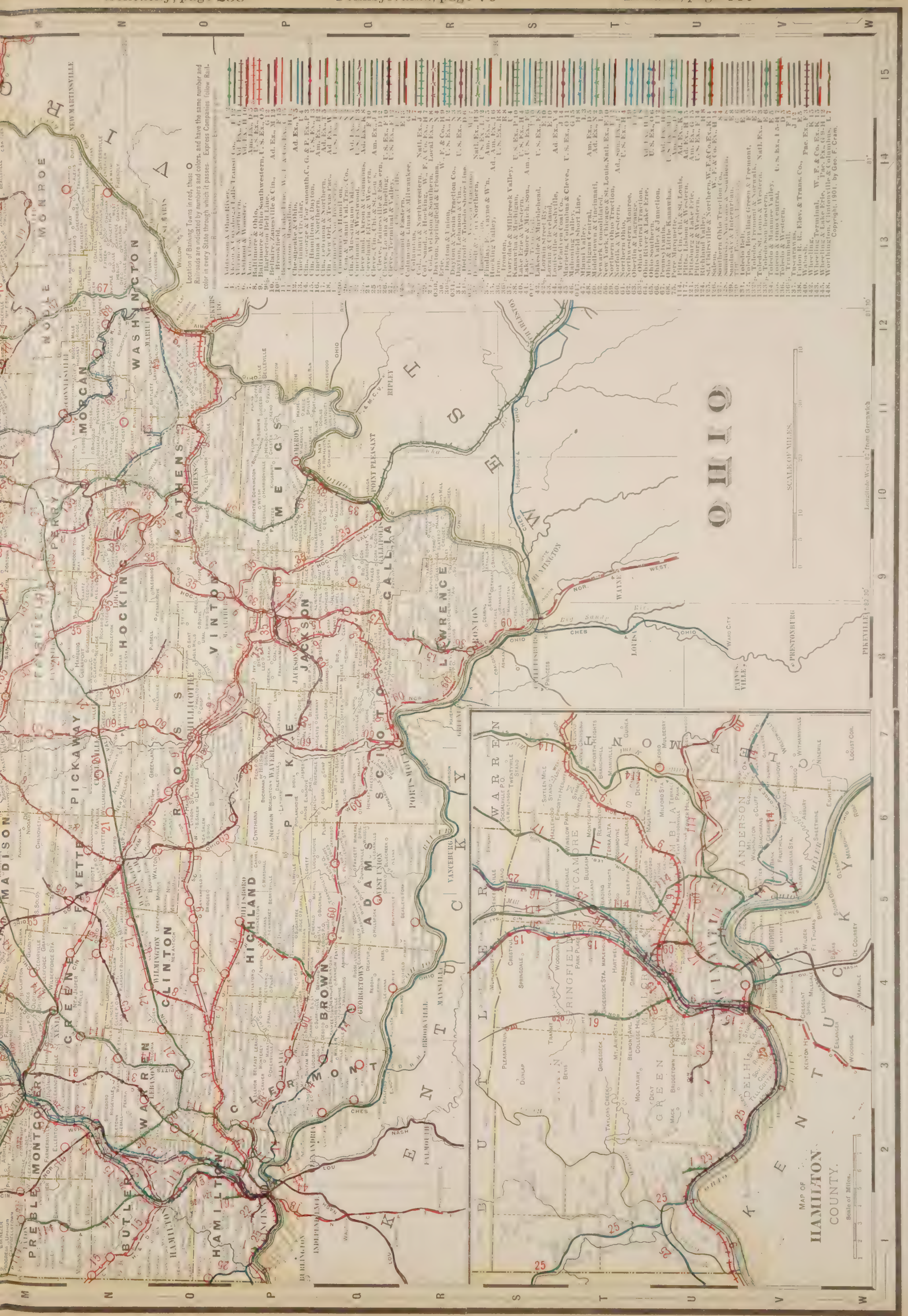

New South Wales..... 612
New York.. 32-44
New Zealand 620
Nicaragua.....523
Nigeria.....514
Norway.....268-280
Nova Scotia.....228
Nubia.....556
Nyassa.....436-444
Oceanica.....124
Ohio Valley Ty.. 62
Ontario.....456-460
Oregon Free
Oregon.....668
Orkney.....414
Oceanic Islands..362
Oregon.....603
Pacific Ocean.....365
Pennsylvania.58-70
Persia.....599
Peru.....660
Pacific Isl.....428
Panama.....424
Paraguay.....570
Pacific Coast
Pacific Coast.....436-444
Palestine.....450
Portland.....615
Polynesian Island.. 23
Prussia.....590
Philippine Asia.....592
Quebec.....587
Quebec.....344
Quebec.....322
Quebec.....571
Quebec.....627
Quebec.....574
Quebec.....468
Quebec.....576
Quebec.....590
Quebec.....540
Quebec.....540
Quebec.....544
Quebec.....597
Quebec.....608
Quebec.....608
Quebec.....535
Quebec.....618
Quebec.....268-280
Quebec.....534
Quebec.....570
Quebec.....604
Quebec.....602
Quebec.....586
Quebec.....584
Quebec.....551
Quebec.....611
Quebec.....246-258
Quebec.....344-356
Quebec.....551
Quebec.....544
Quebec.....607
Quebec.....593
Quebec.....598
Quebec
Quebec.....590
Quebec.....514
Quebec.....518
Quebec.....568
Quebec.....596
Quebec.....556
Quebec.....514
Quebec.....616
Quebec.....98-110
Quebec.....572
Quebec.....614
Quebec.....552
Quebec.....98-110
Quebec.....514
Quebec.....548
Quebec.....600
Quebec
Quebec.....102
Quebec.....518

Index of Cities.

PAGE.
Albany.....500
Quebec.....534
Quebec.....104
Quebec.....533
Quebec.....184
Quebec.....490
Quebec.....492
Quebec.....533
Quebec.....508
Quebec.....503
Quebec.....499
Quebec.....502
Quebec.....512
Quebec.....542
Quebec.....516
Quebec.....504
Quebec.....521
New York...191
Quebec.....527
Quebec.....122
Quebec.....507
Quebec.....511
Quebec.....528
Quebec.....529
Quebec.....517
Quebec.....524
Quebec.....430
Quebec.....532
New Haven...487
New Orleans...539
New York.....188
Quebec.....513
Quebec.....406
Quebec.....500
Quebec.....486
Quebec.....426
Quebec.....498
St. Louis.....510
St. Paul.....525
San Francisco.543
Quebec.....546
Quebec.....520
Quebec.....547
Quebec.....506
Quebec.....466
Washington...495
West Superior.520

TOWN.	COUNTY.	INDEX.	RAILWAY, or, if not on a Railroad, nearest station.	EX.	POP.
Springdale, Hamilton		O 2	Glendale, 15	U. S	416
Springer, Jackson		O 8	Vigo, 9	U. S	29
SPRINGFIELD, 7 banks, ● Clark		I 4	25a,d,e,f,o,030,30c,65a,b,114f, Ad., Am., Natl., U.S., W., F. & Co		38,253
Springfield Junction, (mail to Springfield) Clark		L 4	65a, b	U. S	×
Spring Grove, (mail to Cincinnati) Hamilton			30c	W., F. & Co	×
Springhill, ● Champaign		K 1	W. Liberty, 25	Am	157
Springlake, ● Williams		K 1	Eaton, 140	Pac	159
Springmills, ● Richland		H 8	8c, 124	U. S	37
Spring Mounta'n, ● Coshocton		J 10	Warsaw, 23	Ad	167
Springvalley, 1 bank, ● Greene		M 3	03b, 114d	Ad	542
Springville, Wayne		H 10	*Millbrook,* 67	Ad	107
Squires, Sandusky		P 6	Burgoon, 40, 67	Ad., U. S	79
Starr, Harrison		K 14	Cadiz, 114	Ad	×
Stafford, ● Monroe		M 13	Ethel, 10	Ad	319
Stanhope, (mail to Dewey) Ashtabula		E 15	*Kinsman,* 41	Am	×
Stanley, (R. R. name *Standley*) Henry		F 3	8k	U. S	57
Stanleyville, Washington		N 12	67n	Ad	67
Stantontown, Morrow		J 7	Ashley, 25	Am	59
Stanwood, Stark		H 12	Dalton, 145	Pac	12
Starkey, (mail to Woodsfield) Monroe		M, 13	10b	Ad	×
Starr, Hocking		N 9	35k	Ad	103
Startle, (R. R. name *Herrick*) ● Jefferson		K 14	145c	Pac	19
State Fair Grounds, (mail to Columbus) Franklin		L 7	29a, b, 148	W., F. & Co	×
State Line, (mail to Brookfield) ● Trumbull		F 15	004, 11, 30d	W., F. & Co	×
Stateroad, Trumbull		F 14	123b	U. S	27
State Soldiers Home, ● Erie		E 8	8c, 128	U. S	×
Station B, (R. R. name *Euclid Avenue*) ● Cuyahoga		E 12	254g, 56b	Ad., Am., W., F. & Co	257
Station Fifteen, (R. R. name *Philadelphia Road*) Harrison		J 13	114a	Ad	49
Staunton, Fayette		N 5	See Washington C. H.		261
Steamburg, Ashtabula		D 15	Dorset, 41	Am	×
Steam Corners, Morrow		I 8	See Galion		57
Steamtown, (mail to Summerfield) Noble		L 13	10a	Ad	×
Stearns, (mail to Delaware) Delaware		K 6	29a	W., F. & Co	×
Stedeke, Mercer		I 1	Celina, 15, 16, 40	Am., U. S	29
Steece, (R. R. name *Bartles*) Lawrence		R 8	36a, d		27
Steel, Belmont		K 14	8c	U. S	×
Steeles, (mail to Tarlton) Fairfield		N 8	28½		×
Steelrun, Washington		N 13	See Marietta		9
Steinmans, (mail to Mark Stein) Mercer		J 12	15g	U. S	×
Stella, Vinton		O 8	Creola, 28	Ad	27
Stelvidere, Darke		K 1	114f	Ad	×
Stephens, Adams		R 5	see Manchester		×
Sterling, ● Wayne		G 11	8b, 26a, 30b	U.S., W., F. & Co	361
Steuben, ● Huron		G 8	Chicago, 8	U. S	1,026
Steubenville, 5 banks, ● Jefferson		J 15	6a, 114a, 145d, 200, 248, 249, 254, 256, 258, 260	Ad., Pac., W., F. & Co	14,319
Stewart, ● Athens		O 11	9c, 45c	U. S	261
Stewart Junction, (mail to Bigrun) Athens		O 11	45a,c	U. S	×
Stewarts Furnace, (mail to Brookfield) Trumbull		F 15	41d	Am	×
Stewartsville, (R. R. name *Frankfort*) Belmont		L 14	8c	U. S	12
Stillings Siding, (mail to Xenia) Greene			114d	Ad	×
Stillwater, ● Tuscarawas		J 13	26a	U. S	134
Stillwater Junction, (P. O. name Mummaville) Montgomery		M 3	15g, 30½, 114c	U. S	×
Stilwell, Holmes		J 10	Brinkhaven, 23, 67	Ad	57
[illegible]					×
Stockport, ● Morgan		N [illegible]	[illegible]		576
Stockton, (R. R. name *Jones*) Butler		O 2	15a, 30c	U. S., W., F. & Co	52
Stokes Yards, (mail to Cincinnati) Hamilton		U 8	9a, 19, 020, 25c, 30c	U. S	×
Stokes, (mail to Mason) Warren		O 2	17a	Ad	×
Stone, (mail to Cedarrun) Muskingum		M 11	68	U. S	×
Stonecreek, ● Tuscarawas		J 12	67n	Ad	261
Stone Siding, (mail to Senecaville) Guernsey		L 12	22½	U. S	×
Stoneville, Ashtabula		E 14	East Orwell, 67	Ad	46
Stony Creek, (P. O. name Pride) Ross		O 7	60a	Sou	29
[illegible]		[illegible]	[illegible]	U. S	162
[illegible]		[illegible]	[illegible]	U. S	29
[illegible]		[illegible]	[illegible]		×
Stout, ● Adams		R 6	20, 224, 258		×
Stoutsville, ● Fairfield		N 7	21	Ad	261
Stovertown, Muskingum		L 10	29c	W., F. & Co	79
Strakers, (mail to Yorkshire) Darke		J 2	15g	U. S	×
Strasburg, 2 banks, ● Tuscarawas		I 12	26a	U. S	461
Stratford Station, (mail to Stratford) Delaware		K 7	29a	W., F. & Co	×
Streetsboro, ● Portage		F 13	Earlville, 67	Ad	261
Strongtown, Pickaway		N 7	29½		107
Strongsville, ● Cuyahoga		F 11	*Strongsville Sta.,* 26	U. S	261
Strongsville Station, (mail to Strongsville) Cuyahoga		F 11	26b	U. S	×
Struthers, ● Mahoning		G 15	46, 67d, 121a, 123a	Ad., Am	881
Stryker, 1 bank, ● Williams		E 2	34g	U. S	1,206
Stubbs, Morgan		M 11	Malta, 68	U. S	27
Subress, Mahoning		G 15	See Struthers		×
Success, Meigs		P 11	See Hockingport		27
[illegible]		[illegible]	*Suffield Station,* 145	Pac	157
[illegible]		[illegible]	[illegible]		
Portage		G 13	145f	Pac	×
Sugar Camp, (mail to Delaware) Delaware		K 6	29a	W., F. & Co	×
Sugar Creek, (mail to Canal Dover) Tuscarawas		J 12	67n	Ad	×
Sugarcreek, ● Tuscarawas		I 12	145f	Pac	167
Sugargrove, ● Fairfield		M 8	35b	Ad	350
Sugar Grove, (mail to Pleasanthill) Miami		K 2	15g, 47	U. S	×
Sugar Grove, (mail to Springfield) Clark			030		×
Sugarridge, ● Wood		E 5	132, 135c	U. S	169
Sugartree, Guernsey		K 12	Cambridge, 8, 67	Ad., U. S	52
Sugartree Ridge, Highland		P 5	Sardinia, 60	Ad	279
Sugar Valley, Preble		M 1	Eaton, 114	Ad	24
Sulter, Lawrence		R 9	See Ironton		29
Sullivan, ● Ashland		G 10	8k	U. S	107
Sullivants, (mail to Columbus) Franklin		L 6	114d	Ad	×
Sulphurgrove, Montgomery		M 3	See Dayton		×
Sulphur Springs, ● Crawford		H 7	See Bucyrus		567
Summerfield, ● Noble		M 12	20b	Ad	511
Summerford, Madison		L 5	London, 25, 114	Ad., Am	561
Summerside, Clermont		P 2	14	C., G. & P	26
Summit, (mail to Piqua) Miami		K 2	47, 114b	Ad	×
Summit, (mail to Sippo) Stark		H 11	145a	Pac	×
Summit, (mail to Richland) Jackson		P 8	9c	U. S	×
Summit, Summit		G 12	See Akron		109
Summit Grade Siding, (mail to Tunnelhill) Coshocton			35b	Ad	×
Summit Grove, Hamilton		T 3	19	U. S	×
Summithill, (R. R. name *Summit*) Ross		O 7	65g	U. S	27
Summit Siding, (mail to Starr) Hocking		N 9	85k	Ad	×
Summit Siding, (mail to Middlefield) Geauga		M 13	123b	U. S	×
Summit Station, ● Licking		L 8	8c, 114c	Ad., U. S	29
Summitville, ● Columbiana		I 14	67b	Ad	52
Sumner, Meigs		O 11	See Pomeroy		27
Sunbury, 1 bank, ● Delaware		K 7	23a	Ad	464
Sundale, (R. R. name *Norwich*) Muskingum		L 10	8c	U. S	52
Sunshine, Brown		Q 4	*Sunshine Sta.,* 14	C., G. & P	26
Sunshine Station, (mail to Sunshine) Brown		Q 3	14½	C., G. & P	×
Sunside, (R. R. name *Champion Station*) Trumbull		F 14	67d	Ad	×
Superior, Trumbull		F 15	Burghill, 30	W., F. & Co	×
Superior Coal Co., (mail to Gloucester) Athens			135k	U. S	×
Superior Mine, (mail to Gloucester) Athens		N 10	29b	W., F. & Co	×
Surprise, Morrow		I 7	25b	Am	12
Surryville, Brown		P 4	Hamersville, 14	C., G. & P	×
Swains Siding, (mail to McArthur) Vinton		O 9	45k	Ad	129
Swan, Hocking		N 9	Orland, 35	Ad	29
Swancreek, Gallia		R 10	200, 204, 224, 258		×
Swander, (P. O. name Morris) Seneca		G 6	67b	Ad	47
Swanders, Shelby		J 2	15c	U. S	887
Swanton, 1 bank, ● Fulton		E 4	41g	U. S	561
Swartz, Hocking		M 9	Logan, 35	Ad	27
Swazey, Monroe		M 13	Ethel, 10	Ad	×
Sweden, (station Ashtabula P. O.) ● Ashtabula			See Ashtabula		×
Sweetwater, Hamilton		P 2	200, 224, 258, 270		42
Swifts, Washington		N 11	68, 240	U. S	29
Swings, (mail to Bethel) Clermont		P 3	14	C., G. & P	×
Switzer, Monroe		L 11	Beallsville, 10	Ad	19
Sybene, Lawrence		S 9	200, 204, 221, 258		29
Sycamore, 1 bank, ● Wyandot		H 6	61, 135a	U. S	853
Sycamore Valley, Monroe		M 13	Ethel, 10	Ad	12
Sylvania, 1 bank, ● Lucas		D 4	41b, 136	U. S	617
Symmes, Hamilton		S 7	9a	U. S	103
Symmes Corners, Butler		O 1	020		104
Syracuse, ● Meigs		P 11	200, 202, 224, 256, 258, 260		1,300

TOWN.	COUNTY.	INDEX.	RAILWAY, or, if not on a Railroad, nearest station.	EX.	POP.
T					
Tabusco Junction, (mail to Glenrose) Clermont		V 7	14	C., G. & P	×
Tabor, (R. R. name *Scott*) Carroll		I 13	145g	Pac	42
Tacoma, (R. R. name *Olney*) ● Belmont		L 13	8	U. S	×
Tadmor, ● Montgomery		L 3	15c, 28b	U. S	162
Talmadge ● Summit		G 12	4, 30b	W., F. & Co	461
Tamah, Mercer		I 1	16b	Am	57
Tank Spur, (mail to Findlay) Hancock		G 4	40a	U. S	×
Tappan, ● Harrison		J 13	Station Fifteen, 114	Ad	167
Tariff, Harrison		K 14	Cadiz, 114	Ad	57
Tarlton, ● Pickaway		N 8	29½		388
Tarsas, Muskingum		K 11	Oldham, 67	Ad	×
Tawawa, ● Shelby		K 3	Rosewood, 65	Am	261
Taylor, Geauga		E 12	Chagrin Falls, 24	Am	107
Tay ors, (mail to Blacklick) Franklin		L 7	8c, 114c	Ad., U. S	×
Taylorsburg, Montgomery		L 2	Kinsey, 15	U. S	29
Taylors Creek, Hamilton		O 1	Cleves, 25	Am	27
Taylorsville, Highland		P 4	60e	Ad	513
Tecumseh Park, (mail to Medway) Clark			030		×
Ted, Wood		G 5	Woodmansie, 8	U. S	107
Tedrow, ● Fulton		E 3	Wauseon, 41	U. S	261
Teegarden, Columbiana		H 14	30f	W., F. & Co	56
Tecumseh, Sandusky		F 7	Whitmore, 40	U. S	×
Tell Cottage, (mail to Cincinnati) Hamilton		V 3	9½, 25a	Am., U. S	×
Temperanceville, Belmont		L 13	Quaker City, 8	U. S	109
Temple, Lake		D 12	Willoughby, 41, 56	Am., Natl	52
Terminal Junction, (mail to Martins Ferry) Belmont		K 15	26a, 67a, 143, 145c	Ad., Pac., U. S	×
Terra Alta, (mail to Rossmoyne) Hamilton		T 5	17a	Ad	×
Terrace Park, ● Hamilton		O 2	114d	Ad	290
Terrehaute, (r. f. d. from Urbana) Champaign		L 4	see Urbana		129
Texas, Henry		E 4	28c		162
Thackery, Champaign		L 4	65a	Natl	29
Thatcher, Pickaway		N 7	Circleville, 21, 60	Ad., Sou	×
The Bend, (R. R. name *Debowere Bend*) Defiance		F 2	8k	U. S	103
The Cobbs, (mail to St. Clairsville) Belmont			8d	U. S	×
Thelma, Fulton		E 3	Wauseon, 41	U. S	×
Thivener, Gallia		Q 10	See Gallipolis		161
Thomastown, Summit		G 12	27c	U. S	361
Thompson, ● Geauga		D 14	Madison, 41, 56	Am., Natl	193
Thompsons, (mail to Medina) Medina			61	U. S	×
Thompsons Crossing, (mail to Waitsville) Carroll			64	Ad	×
Thorn, Perry					374
Thornburg, (mail to Independence) Cuyahoga		F 12	27a	U. S	×
Thornton, (mail to Salineville) Columbiana			67b	Ad	×
Thorndyke, (R. R. name *Brimfield Station*) Portage		G 13	145f	Pac	104
Thorn Hill, (mail to Youngstown) Mahoning		G 15	30d, 41b	Am., W., F. & Co	×
Thornport, (r. f. d. from Thornville) Perry		L 9	8f, 29b	U. S., W., F. & Co	57
Thornton, Ross		O 6	Greenfield, 9, 65	O. S., U. S	27
Thornville, 1 bank, ● Perry		L 9	29b	W., F. & Co	507
Thorps, (mail to S. Charleston) Clark		L 4	65b	U. S	×
Three Locks, (mail to Prideriko S.)		O 7	60e	Sou	×
Thrifton, (mail to Greenfield) Ross		O 7	9b, 65b	U. S	×
Thurman, 1 bank, ● Gallia		Q 9	Kitchen, 15	U. S	261
Thurston, ● Fairfield		L 9	29b, 135b, d, e	U. S., W., F. & Co	261
Tiffin, 4 banks, ● Seneca		G 6	8k, 25f, 67c, 130	Ad., Am., U. S	10,989
Tiffer, Mahoning		G 13	Pritchard, 5	Ad	×
Tilles, (station Zanesville P. O.) ● Muskingum			See Zanesville		×
Tiltonsville, ● Jefferson		K 15	26c, 67a, 145c, 200, 254, 256, 258, 260	Ad., Pac., U. S	361
Tinney, Sandusky		F 6	Millersville, 67	Ad	29
Tippecanoe, ● Harrison		K 13	26a	U. S	361
Tippecanoe City, 1 bank, ● Miami		L 2	15c, 238	U. S	1,703
Tip erance Sheds, (mail to Youngstown) Mahoning		G 14	30d	W., F. & Co	×
Tipton, ● Paulding		G 1	3	Am	47
Tiro, 1 bank, ● Crawford		H 8	67	Ad	293
Tiverton, ● Coshocton		J 10	Wintergreen, 67	Ad	69
Tobasco, Clermont		P 3	Summerside, 14	C., G. & P	141
Tobias, Marion		I 7	29a	W., F. & Co	×
Toboso, (R. R. name *Black Hand*) Licking		L 9	8c	U. S	57
Todds, Morgan		N 11	Stockport, 68	U. S	×
Tokio, (R. R. name *Jonestown*) Van Wert		H 2	133	Natl	27
TOLEDO, 20 banks, ● Lucas		D 5	2, 7, 010, 15a, 16a, 29c, 31½, 35a, 41e,g,h,k,48, 67a, 75, 124½, 132½, 131,133,134,135a,e,136,138, 140f, 145a,c, 212, 216, 218, 226, 228, 234, 238, 241, 242, 268, 292	Ad., Am., Natl., Pac., U. S., W., F. & Co	131,822
Toledo Belt, (mail to Toledo) Lucas		D 5	48	Am	×
Toledo Junction, (mail to Springmills) Richland		H 8	67d, i	Ad	×
Toledo & Ohio Central Junction, (mail to Dakranum) Clark		L 7	114a	Ad., U. S	×
Tontogany, ● Wood		E 4	15c, f	U. S	352
Torch, (R. R. name *Torch Hill*) ● Athens		O 11	9c	U. S	161
Toronto, 2 banks, ● Jefferson		J 5	67a,20b,248, 254, 256, 258, 260	Ad	3,226
Torrence Road, (mail to Cincinnati) Hamilton			114d	Ad	×
Toussaint, (mail to Wodville) Sandusky			67f	Ad	×
Tower Hill, (mail to Terrace Park) Hamilton		U 6	114d	Ad	×
Townsend, (R. R. name *Fork*) Sandusky		F 7	25f	Am	×
Townwood, Putnam		G 4	56	Natl	29
Tracy, Tuscarawas		J 12	26a	U. S	161
Tracys, (mail to Georgetown) Brown		Q 4	14	C., G. & P	×
Traderville, (5½ miles n. of Summerford, L 5) Madison			London, 25, 114	Ad., Am	×
Trail, Holmes		I 11	Millersburg, 8, 23	Ad., U. S	52
Trail Run, (mail to Derwent) Guernsey		L 12	67n	Ad	×
Trailrun, Monroe		M 14	Woodsfield, 10	Ad	29
Tranquility, Adams		P 5	Seman, 60	Ad	57
Transit, Hamilton		O 1	020		×
Transitmans, (mail to Cincinnati) Hamilton		U 2	9g, 25a	Am	×
Trebeins, Greene		M 8	15b, 031a, 114e	Ad., U. S	59
Tremont City, ● Clark		L 4	030, 65a	Natl	263
Trenton, ● Butler		N 2	15a, 20½, 30c	U. S	387
Triadelphia, ● Morgan		M 11	29g	W., F. & Co	52
Tribly, Lucas		D 4	136		×
Tribute, ● Athens		N 10	38a	U. S	625
Trimbly Station, Muskingum					112
Trinity, Lorain		E 10	N. Dover, 56	Natl	57
Trinway, ● Muskingum		K 10	23b, 114a	Ad	361
Triumph, Trumbull		E 14	Huckleberry, 67	Ad	69
Trombley, Wood		F 5	132, 135c	U. S	82
Trotwood, ● Montgomery		M 2	30½, 114e	Ad., U. S	210
Troubridge, ● Ottawa		E 6	145a	Pac	79
Troy, 2 banks, ● Miami		L 3	15c, d, 25a, 47, 238	Am., U. S	2,881
Troyton, Delaware		J 7	29a	W., F. & Co	27
Trumbull, ● Ashtabula		D 14	Geneva, 41, 56	Am., Natl	109
Tunap, (mail to Canton) Stark		H 13	145f	Pac	×
Truro, (R. R. name *Truro Station*) Franklin		L 7	29b, 135d	U. S., W., F. & Co	×
Tubbsville, Henry		E 2	Napoleon, 140	Pac	12
Tucson, Ross		O 7	Chillicothe, 8, 15, 60	Sou., U. S	×
Tulip, Adams		R 6	Peebles, 60	Ad	×
Tunnel, Washington		N 12	45a	U. S	26
Tunnelhill, Coshocton		K 10	38b	Ad	57
Tunnel Hill, (mail to Woodsfield) Monroe		M 14	10b	Ad	×
Tunnel Number One, (mail to Crooksville) Perry			29a	W., F. & Co	×
Tunnel Number One, (P. O. name Hoadley) Gallia		O 9	15f	U. S	×
Tunnel Number Two, (mail to Corning) Perry			29c	W., F. & Co	×
Tunnel Siding, (mail to Flushing) Belmont			26a	U. S	×
Tunnel Siding, (mail to New Lexington) Perry		M 10	21, 135c	Ad., U. S	×
Tuppers Plains, ● Meigs		O 11	see Pomeroy		107
Turkey, Highland		P 5	Hillsboro, 9, 60	Ad., U. S	×
Turkey Foot Junction, (mail to Barberton) Summit		G 12	48a	Ad	×
Turtle Creek, (mail to Lebanon) Warren		N 2	17a	Ad	×
Tuscarawas, ● Tuscarawas		J 12	114a	Ad	412
Twentymile Stand, Warren		O 2	Foster, 114	Ad	59
Twilight, Monroe		M 14	Woodsfield, 10	Ad	×
Twin, (R. R. name *Lexington*) Preble		M 1	16b	Am	29
Twinsburg, ● Summit		F 12	145f	Pac	219
Tycoon, Gallia		P 8	Bidwell, 28	Ad	27
Tylersville, Butler		O 2	Maud, 25	Am	×
Tymochtee, (mail to Sycamore) Wyandot		H 6	61	U. S	×
Tyner, Guernsey		K 12	37a	Ad	10
Tyrrell, (R.R. name *Tyrrell Hill*) ● Trumbull		F 15	41b	Am	79
U					
Uhrichsville, 2 banks, ● Tuscarawas		J 13	26a, 114a, 137	Ad., U. S	4,582
Uric, Meigs		Q 11	see Applegrove		×
Uncas, (mail to Londonville) Ashland		I 9	37k	Ad	×
Undercliff, (mail to Cincinnati) Hamilton					
Union, (mail to Avery) Erie		[illegible]	[illegible]		×
Union, ● Montgomery		[illegible]	[illegible]		[illegible]
Union City, (mail to Union City, Ind.) Darke		K 1	25k, 30½, 114i	Ad., Am., U. S	1,282
Union Coal Works, (mail to Dillies Bottom) Belmont			67k	Ad	×
Union Furnace, ● Hocking		N 9	35k	Ad	261
Union Landing Siding, (mail to Hanginggrock) Lawrence		R 8	60a	Sou	×
Union Plains, Brown		P 4	Mt. Orab, 60	Ad	107
Unionport, ● Jefferson		J 14	114a	Ad	261
Union Station, ● Licking		L 8	8c, 114	Ad., U. S	57
Uniontown, Belmont		K 14	Bannock, 26	U. S	245
Unionvale, ● Harrison		J 14	145c	Pac	×
Union Village, Warren		N 2	50	Ad	47
Unionville, ● Lake		D 13	11a, 56b	Am., Natl	561
Unionville Center, ● Union		K 8	114b	Ad	259
Unionville, ● Auglaize		I 3	029, 65a	Natl	461
Unity, Columbiana		H 15	East Palestine, 67	Ad	109
Uno, Shelby		J 3	Sidney, 15, 25	Am., U. S	×
Uplegraff, ● Jefferson		K 14	Hurford, 145	Pac	59
Upland, ● Belmont		K 15	See Bridgeport		×
Upper Sandusky, 2 banks, ● Wyandot		H 6	059, 67g	Ad., Am	3,355
Upshur, ● Preble		M 1	Ithota, 114	Ad	216
Oral, Vinton		O 8	Creola, 35	Ad	29
Urbana, 3 banks, ● Champaign		[illegible]	[illegible]	W., F. & Co	6,898
Urbancrest, Franklin		L 6	8g	U. S	×
Utica, 2 banks, ● Licking		K 9	8c	U. S	826
Utley, Athens		N 11	45g	U. S	371
Utopia, Clermont		Q 3	20, 224, 258		29
V					
Vales Mills, Vinton		O 9	Rad Iff, 35	Ad	90
Valley, Columbiana		H 14	Salem, 67, 128	Ad., W., F. & Co	26
Valleycrossing, Franklin		L 7	35b, 60d	Ad., Sou	×
Valley Junction, (mail to Cleves) Hamilton		T 1	25a, b	Ad	×
Valley Mill, (mail to Zoar Station) Tuscarawas		I 13	27a, 145c	Pac., U. S	×
Valley Mills, (mail to Youngstown) Mahoning		G 15	30d, 41b	Am., W., F. & Co	×
Valley Mills, (mail to Springvalley) Greene			114d	Ad	×
Vallonia, Belmont		L 14	40b	Ad	×
Van, Vinton		O 9	Carpenter, 38	U. S	×
Vanatta, Licking		K 9	8c	U. S	169
Vanburen, ● Hancock		G 5	135c	U. S	367
[illegible]		[illegible]	[illegible]		
Vancastle, Brown		P 4	60b	Ad	29
Vancelon, Gallia		P 10	Bidwell, 35	Ad	27
Vandalia, ● Montgomery		L 3	Tadmor, 15	U. S	284
Vanderhoof, Athens		O 11	Torch, 9	U. S	29
Vanlue, ● Hancock		G 5	29a	Am	356
Van Meters, (mail to Piketon) Pike		P 7	60d	Sou	×
Vans Valley, (r. f. d. from Sunbury) Delaware		K 8	Sunbury, 23	Ad	×
Vanwert, [illegible] ● [illegible] Wert		H 1	16a, b, 67g	Ad., Am	6,422
Vanwert, (mail to Peppers) Ross		O 8	15b	U. S	×
Vaughn, (mail to Chaffee) Cuyahoga		F 11	27a	U. S	×
Vanganville, ● Putnam		H 5	61	U. S	216
Venedocia, ● Van Wert		H 2	133	Natl	199
Venice, ● Erie		E 8	41c	U. S	189
Veracruz, Brown		O 4	Westboro, 9	U. S	×
Vermilion, 1 bank, ● Erie		F 9	41c, 56b	Natl., U. S	1,184
Vernon, Trumbull		F 15	Burghill, 30	W., F. & Co	361
Vernon Junction, Richland		H 8	25b, 67h	Am	67
Verona, (R. R. name *Baltimore*) ● Preble		I 2	30a	U. S	367
Versailles, 2 banks, ● Darke		K 2	15g, 25k	Am., U. S	1,478
Vesper, (r. f. d. from Falls Summit)		G 12	59		×
Vesuvius, Lawrence		R 8	36a		×
Veto, Washington		O 11	Vincent, 15	U. S	29
Vickers (R. R. name *East Goshen*) Tuscarawas		I 12	67m	Ad	×
Vickery, ● Sandusky		F 7	40a	U. S	57
Victor, Scioto		P 7	Wakefield, 60	Sou	29
Victoria, Mercer		J 1	Fort Recovery, 40	U. S	27
Vienna, (r. f. d. name New Vienna) Canton		O 4	9b	U. S	805
Vienna, ● Trumbull		F 15	30b	U. S	800
Vienna Crossroads, ● Clark		L 4	Plattsburg, 25	Am	156
Vigil, (1½ miles w. of Strongsville) Cuyahoga			*Strongsville Sta.,* 26	U. S	×
Vigo, ● Ross		O 8	8c	U. S	104
Villa, Clark		L 5	See Springfield		67
Vincent, ● Washington		N 11	45a	U. S	361
Vine, Darke		J 1	Hagerman, 16	Am	[illegible]
Vineyard Hill, Adams		R 5	20, 224, 258		109
Vinton, ● Gallia		P 9	35k	Ad	304
Vinton Station, Vinton		O 8	9	Ad	261
Violet, Mercer		J 1	Fort Recovery, 40	U. S	29
Violet, (mail to Danbury) Ottawa		E 7	42	U. S	×
Virgin, (R. R. name *Napoleon*) Washington		N 11	45a	U. S	×
Vorhees, Montgomery		L 2	Dodson, 25, 114	Ad	169
Vulcan, Columbiana		[illegible]	[illegible]	Ad	×
W					
Wabash, Mercer		I 1	Celina, 15, 16, 40	Am., U. S	79
Waco, Stark		H 12	145a	Pac	269
Wade, Washington		N 13	20, 224, 254, 256, 258, 261, 266		57
Wades, (mail to Cincinnati) Hamilton		V 4	14	C., G. & P	×
Wadsworth, 1 bank, ● Medina		G 11	30b	W., F. & Co	1,764
Waggoner Ripple, ● Adams		Q 6	Jaybird, 60	Ad	×
Wagon Works, (P. O. name Auburndale) Lucas		D 5	41b, 18, 140e	Ad., Am., Natl., Pac., U. S., W., F. & Co	×
Wagon Works Junction, (mail to Auburndale) Lucas			48	Am	×
Wagram, Licking		L 8	Columbia Center, 8, 114	Ad., U. S	×
Wainwright, ● Tuscarawas		J 12	26a	U. S	101
Wainwright, (mail to Wellston) Jackson		P 8	65d	U. S	×
Wait, (R. R. name *Slocums*) Scioto		Q 8	9d	U. S	29
Wakatomika, ● Coshocton		K 10	25b	Am	79
Wakatomika, (mail to Trinway) Muskingum					
Wakefield, ● Pike		[illegible]	[illegible]		
Wakeman, 1 bank, ● [illegible]		[illegible]	[illegible]		
Walbridge, Wood		[illegible]	[illegible]		
Waldo, 1 bank, Marion		[illegible]	[illegible]	W., F. & Co	[illegible]
Wales, Gallia		Q 9	Gallia, 15	U. S	47
Walhonding, Coshocton		J 10	67b	Ad	161
Walkers, (mail to Wellsville) Columbiana		I 15	67a, 200, 248, 254, 256, 258, 260	Ad	52
Walkers Mills, (mail to Bethel) Clermont		P 3	14	C., G. & P	×
Wallace Mills, Scioto		Q 7	Scioto Furnace, 9	U. S	42
Waller, ● Ross		O 7	Chillicothe, 9, 15, 60	Sou, U. S	263
Wallsburg, Brown		Q 4	Georgetown, 14	C., G. & P	34
Walnut Pickaway		M 7	Ashville, 60	Sou	29
Walnutcreek, ● Holmes		I 11	Millersburg, 8, 23	Ad., U. S	161
Walnutgrove, Logan		J 5	Rushsylvania, 25	Am	53
Walnut Hills, (Station Cincinnati P. O.) ● Hamilton		P 2	See Cincinnati		×
Walnutrun, Madison		M 5	London, 25, 114	Ad., Am	269
Walsers, (mail to Yost) Perry		L 9	8f, 29b	U. S., W., F. & Co	×
Walton, Fayette		N 6	Goodhope, 65	U. S	59
Walnsley, Adams		Q 6	Beaverpond, 60	Ad	107
Wamanaker, Monroe		N 14	Woodsfield, 10	Ad	×
Wanda, Summit		F 11	Ira, 27	U. S	×
Wapakoneta, 3 banks, ● Auglaize		I 3	35a, 029	Natl., U. S	3,915
Ward, Washington		N 12	See Marietta		29

TOWN. COUNTY.	INDEX.	RAILWAY, or, if not on a Railroad, nearest station.	EX.	POP.
Way, Monroe	M 13	Woodsfield, 10	Ad	21
Wayland, ● Portage	G 14	123a	U. S.	107
Waynesburg, ● Stark	I 15	24c, 81c	Ad	613
Waynesfield, ● Auglaize	I 4	Uniopolis, 65	Natl	542
Waynesville, 1 bank, ● Warren	N 3	Waynesville Station, 114	Ad	723
Waynesville Station, (mail to Waynesville) Warren	N	114	Ad	250
Wayton, (mail to Carey) Wyandot	H 5	61	U. S.	[illegible]
Weathersfield, Trumbull	G 14	See Girard		[illegible]
Weavers Corners, Huron	F	Fattock, 29	W., F. & Co.	53
Weavers Station, Darke	L 1	114	Ad	162
Webb, (mail to Latchie) Wood	E	[illegible]	Ad	[illegible]
Webb Summit, Hocking	N 9	[illegible]	Ad	29
Weber, (2 miles s. of Cove P. S.) Jackson		Cove, 65	U. S.	[illegible]
Webster, ● Darke	K 2	Versailles, 15, 25	Am., U. S.	201
Weethee, (mail to Glouster) Athens	N 10	80a	U. S.	
Wegee, (mail to Ambler) Belmont	L 15	67b	Ad	.
Weilers, (mail to Findlay) Hancock	G 5	40	U. S.	
Wellersville, ● Wayne	H	67f	Ad	57
Welcome, Holmes	I 10	Millersburg, 8, 28	Ad., U. S.	[illegible]
Weldon, Trumbull	F 14	Orangeville, 30	W., F. & Co.	[illegible]
Wellans, (mail to Somerset) Perry	M 9	8f	U. S.	
Wellington, 2 banks, ● Lorain	G 10	25b, 115a, Am., Pac., W., F. & Co.		[illegible]
Wellman, Warren	N	Harveysburg Sta., 114	Ad	9
Wellston, 2 banks, ● Jackson	P 8	15b, l, m, 35m, 65b, d	Ad., U. S.	[illegible]
Wellsville, 2 banks, ● Columbiana	I 15	[illegible], 200, 218, 254, [illegible], 260	Ad	[illegible]
Welsh, Meigs	P 10	[illegible]	U. S.	
Welshfield, ● Geauga	F 13	27		[illegible]
Wendelin, Mercer	J	St. Henry, [illegible]	Ad	[illegible]
Wengerlawn, Montgomery	L 2	30	U. S.	
Werks, (mail to Cincinnati) Hamilton		22	U. S.	
[illegible] (r. f. d. from [illegible]) Perry	M	[illegible]	W., F. & Co.	[illegible]
West, Washington	N	[illegible]	Ad	
West Alexandria, 1 bank, ● Preble	M	56b	Am	[illegible]
West Andover, ● Ashtabula	F 15	Andover, 41	Am	
West Athens (mail to Athens) Athens	O	57	Ad., U. S.	
West Austintown (R. R. name *Austintown Station*) Mahoning	G	[illegible]	W., F. & Co.	61
Westbank, (mail to Groveport) Franklin	M	57	Ad	
West Beaver, Columbiana	J 14	[illegible]	Ad., W., F. & Co.	
West Bedford, ● Coshocton	K	[illegible]	Ad	104
West Berlin, (R. R. name *Berlin*) Delaware	K	25	Am	60
Westboro, ● Clinton	O	[illegible]	U. S.	[illegible]
West Brookfield, (r. f. d. from Massillon) ● Stark	H	26a	U. S.	[illegible]
West Brooklyn, (mail to Cleveland) Cuyahoga		123		.
West Cairo, (R. R. name *Cairo*) ● Allen	H	15c, 32	Natl., U. S.	338
West Canaan, Madison	K 6	Plain City, 114	Ad	261
West Carlisle, ● Coshocton	K 10	Cooperdale, 23	Ad	361
West Carrollton, (R. R. name *Carrollton*) ● Montgomery	M	200, 25c, 256, 258	Am	987
West Charleston, (r. f. d. from Tippecanoe City) Miami	L 3	Tippecanoe City, [illegible]	U. S.	[illegible]
Westchester, ● Butler	O 2	25c	Ad	261
West Clarksfield, ● Huron	G	[illegible]	Pac	109
West Cleveland, (Station Cleveland P. O.) ● Cuyahoga	E 11	24, 41e, 43, 56b	□Am., Natl., U. S.	
West Columbus, (mail to Columbus) Franklin	L 7	25e, 114d, 135e, d	Ad., U. S.	
West Dayton, (mail to Dayton) Montgomery	M	[illegible]	U. S., W., F. & Co.	
West Dover, Cuyahoga	F 10	56b	Natl	29
West Elkton, ● Preble	N 1	Camden, 4	Ad	[illegible]
West End, (mail to Bellaire) Belmont	L	67b	Ad	
West End, (mail to Springfield) Clark	L	25c, o, 030, 30e	□Am., W., F. & Co.	
Western Star, ● Summit	G 11	Wadsworth, 30	W., F. & Co.	[illegible]
Westerville, 1 bank, ● Franklin	K 7	[illegible]	Ad	[illegible]
West Farmington, 1 bank, ● Trumbull	F 14	[illegible]	U. S.	[illegible]
Westfield, Morrow	J	Ashley, 25	Am	[illegible]
West Florence, Preble	M 1	Eaton, 14	Ad	
West Hamilton, (mail to Hamilton) Butler		[illegible]		
Westhope, Henry	F	Milton Center, 15	U. S.	[illegible]
West Independence, Hancock	G	See Fostoria		[illegible]
West Jefferson, 1 bank, ● Madison	L 6	114	Ad	[illegible]
West Junction, (mail to Beecher) Vinton	O 8	[illegible]	U. S.	
West Lafayette, ● Coshocton	K	[illegible]	Ad	597
West Lancaster, Fayette	M	[illegible]	U. S.	[illegible]
Westland, Morgan	N	[illegible]	Ad	12
West Lebanon, Wayne	H	67b	Ad	[illegible]
West Leipsic, ● Putnam	G	32, 56	Natl	[illegible]
West Liberty, 2 banks ● Logan	K	25	Ad	[illegible]
West Lodi, ● Seneca	G	Republic, 8	U. S.	90
West Loudonville, (mail to Loudonville) Ashland	I	67f, l	Ad	
West Loveland, (mail to Loveland) Hamilton	S	[illegible]	U. S.	
West Manchester, 1 bank, ● Preble	L 1	[illegible]	Ad., Ad.	84
West Mansfield, 1 bank, ● Logan	J	35	U. S.	[illegible]
West Marietta, (mail to Marietta) Washington		9e, 45a, 68, 240	Ad., U. S.	
West Mecca, Trumbull	F	Oakfield, 67	Ad	12
West Mentor, ● Lake	D	[illegible], 41a, 56	Am., Natl	57
West Middleburg, Logan				[illegible]
West Millgrove, ● Wood	I	Hatton, 15	U. S.	[illegible]
West Milton, 1 bank, ● Miami	L 2	15a	U. S.	904
Westminster, ● Allen	I 4	See Lima		[illegible]
Westminster Station, (mail to Westminster) Allen	I 3	30	W., F. & Co.	
West Newton, ● Allen	I 4	See Lima		[illegible]
Weston, 2 banks, ● Wood	I 4	15c, 24	U. S.	[illegible]
Westpark, ● Cuyahoga	F 11	41e	U. S.	50
Westpoint, ● Columbiana	H 15	Lisbon, 30, 117	Ad., W., F. & Co.	29
West Richfield, ● Summit	F 11	Peninsula, 27	U. S.	90
West Rushville, ● Fairfield	M 8	Rushville, 135	U. S.	161
West Salem, 2 banks, ● Wayne	G 10	30b	W., F. & Co.	[illegible]
West Sonora, ● Preble	L	114	Ad	261
West Springfield, (mail to Springfield) Clark		25a, 30e	Am., W., F. & Co.	.
West Toledo, ● Lucas	D 5	41b, 48	Am., U. S.	.
West Union, 1 bank, ● Adams	Q 6	Peebles, 60	Ad	[illegible]
West Unity, 1 bank, ● Williams	E 2	18a	Am	[illegible]
Westview, ● Cuyahoga	F 11	25b	Am	[illegible]
Westville, ● Champaign	K 4	114b	Ad	361
West Wheeling, Belmont	K 15	26, 67a, 200, 221, 251, 256, 258, 260, 290	Ad., U. S.	[illegible]
West Williamsfield (R. R. name *Williamsfield Station*) ● Ashtabula	E 15	⊙ 41b	Am	974
Westwood, (mail to Cincinnati) Hamilton	U 3	22	U. S.	.
West Woodville, Clermont	O 4	Blanchester, 9	U. S.	57
Wetmore, (mail to Clifford) Pike	P 7	60b	Sou	
Wetsel, ● Van Wert	H 2	Vanwert, 16, 67	Ad., Am.	29
Weyers, Erie	F 8	29a	W., F. & Co.	67
Weymouth, Medina	G 11	Medina, 26, 61	U. S.	267
Wharton, 1 bank, ● Wyandot	H 5	25f	Am	[illegible]
Wharton, (mail to Dryrun) Scioto	Q 7	60b	Ad	
Wheat, Adams	O 5	Seaman, 60	Ad	69
Wheeler, (r. f. d. from Madison) Lake	D 13	Madison, 41, 56	Am., Natl	.
Wheelersburg, ● Scioto	Q 8	60a, 200, 204, 221, 258	Sou	309
Wheeling Creek, (P. O. name Drill) Belmont	K 15	26a	U. S.	.
Wheeling Junction, (mail to Navarre) Stark		145f	Pac	
Wheelock, (mail to Bedford) Summit	F 12	67b	Ad	.
Whetstone, Auglaize				
Whetstone, Morrow	I 8	St. James, 25	Am	
Whigville, ● Noble	L 13	10a	Ad	79
Whipple, ● Washington	N 12	67a	Ad	81
Whiskey Switch, (mail to Circleville) Pickaway		21	Ad	[illegible]
Whisler, Pickaway	N 7	Kingston, 60	Sou	12
Whitacres, (mail to Minerva) Carroll	H 14	61	Ad	.
Whitecottage, ● Muskingum	L 10	29b	W., F. & Co.	[illegible]
Whitefox, Huron	G 10	115a	Pac	[illegible]
Whitehouse, ● Lucas	E 4	140a	Pac	[illegible]
Whiteoak, ● Brown	P 4	10b	Ad	8
White Sulphur, Delaware	K 6	25a	Am	27
Whiteville, (2½ miles e. of Seward, B 4) Fulton		Swanton, 41	U. S.	.
Whitewater, (R. R. name *White Water Park*) Hamilton	O 1	25b	□Am	.
Whitfield, (mail to Dayton) Montgomery	M 2	15a, 30c	□U. S., W., F. & Co	[illegible]
Whitmans, (P. O. name Glade) Jackson	P 7	65b	U. S.	29
Whitmore, Sandusky	F 7	40a	U. S.	12
Whitmore, (mail to Walbridge) Wood	E 5	67b, 135a, e	Ad., U. S.	.
Whitney, (R. R. name *Marbletown*) Belmont	L 14	[illegible]	U. S.	.
Whittlesey, Medina	G 10	Medina, 26, 61	U. S.	163
Wick, Ashtabula	L 15	W. Williamsfield, 41	Am	109
Wickliffe, ● Lake	E 12	⊙25½, 41a, 56b	Am	269
Widowville, Ashland	H 8	Lucas, 62, 67	Ad	67
Wigginsville, Clermont	Q 3	Bethel, 14	C., G. & P.	42
Wights, (mail to Latchie) Wood	E 5	67b	Ad	
Wigner, Gallia	Q 9	See Gallipolis		20
Wilberforce, ● Greene	M 4	Xenia, 15, 114	Ad., U. S.	29
Wilberforce Station, (mail to Wilberforce) Greene	M 4	114d	Ad	.
Wildare, Trumbull	F 14	Cortland, 30	W., F. & Co.	9
Wiley, Darke	L 1	114b	Ad	20
Wilgus, Lawrence	R 9	See Ironton		12
Wilkesville, ● Vinton	P 9	Radcliff, 35	Ad	223
Wilkins, Licking	K 9	Newark, 8, 52, 114	Ad., U. S.	161
Willettville, Highland	O 5	Russell, 9	U. S.	[illegible]
Williamsburg, 1 bank, ● Clermont	P 3	60b	Ad	[illegible]
Williams Center, Williams	E 1	[illegible], 41	[illegible]	[illegible]
Williamsfield, Ashtabula	E 15	*Williamsfield*, 41	Am	
Williamsfield Station, (P. O. name West Williamsfield) Ashtabula	E 15	41b	Am	[illegible]
Williamsport, 1 bank, ● Pickaway	N 7	Woodlyn, [illegible]	Ad	[illegible]
Williamsport Station, (P. O. name Woodlyn) Pickaway	N	[illegible]	Ad	[illegible]
Williamstown, ● Hancock	H 5	[illegible]	U. S.	[illegible]
Williston, Ottawa	F 6	4a	Pac	[illegible]
Willoughby, 2 banks, ● Lake	D 1	25, 41a, 56b	Am., Natl	[illegible]
Willow, Cuyahoga	F	24a	U. S.	
Willow Bank, (mail to Massillon) Stark	H 12	6	Ad	
Willowbrook, Coshocton	K 10	Coshocton, 67, 114, 145	Ad., Pac	[illegible]
Willowdell, ● Darke	J 2	Versailles, 15, 25	Am., U. S.	[illegible]
Willowville, (mail to Glenestee) Clermont	[illegible]		C., G. & P.	
Willowwood, Lawrence	R	See Ironton		
Wills Creek, Coshocton	K	Conesville, 114, [illegible]	Ad., Pac	[illegible]
Willshire, 1 bank, ● Van Wert	H	133	Natl	[illegible]
Wilmer, Erie	F	[illegible]	U. S.	
Wilmington, 2 banks, ● Clinton	N 4	[illegible]	Ad., U. S.	[illegible]
Wilmot, 1 bank, ● Stark	H 2	[illegible]	Am., U. S.	[illegible]
Wilna, (r. f. d. from Bryan) Williams	E 2	Stryker, 41	U. S.	
Wilson, (R. R. name *Newport*) Adams	P	60	Ad	[illegible]
Wilson Mills, Cuyahoga	F	[illegible]		[illegible]
Wilsons Crossing, (mail to Newark) Licking	K 9	114	Ad	
Wiltsee, (mail to Hamlet) Clermont	P 4		C., G. & P.	
Winameg, Fulton	F	Wauseon, [illegible]	Natl., U. S.	[illegible]
Winchester, 1 bank, ● Adams	P	60	Ad	[illegible]
Winchester, (P. O. name Canal Winchester) Franklin	M	[illegible]	Ad	
Windermere, (R. R. name *Forest Hill*) Cuyahoga	F	56	Am., Natl	
Windfall, Medina	G	Medina, 26, 61	U. S.	
Windham, ● Portage	F	30a	W., F. & Co.	[illegible]
Windsor, ● Ashtabula	E	Orwell, [illegible]	Ad	[illegible]
Windsor, (P. O. name Level) Warren	O	[illegible]	U. S.	[illegible]
Windsor Mills, ● Ashtabula	E	Burton Sta., 123	U. S.	[illegible]
Wineland, (mail to Findlay) Hancock	G	[illegible]	Natl	
Winesburg, ● Holmes	I	Millersburg, 8, 2	Ad., U. S.	[illegible]
Winfield, ● Tuscarawas	I 12	See Canal Dover		[illegible]
Wingett Run, Washington	N	See Marietta		[illegible]
Wingston, Wood	F 4	Trombley, 132, 135	U. S.	4
Winkle, (R. R. name *East Danville*) Highland	P	60b	Ad	[illegible]
Winona, ● Columbiana	H 14	Salem, [illegible]	Ad., W., F. & Co.	[illegible]
Winona Furnace, (mail to Webb Summit) Hocking	M 9	35i	□Ad	[illegible]
Winslow Park, (mail to Blue Ash) Hamilton	S	[illegible]	Ad	
Wintergreen, (R. R. name [illegible]) Coshocton	J 10	[illegible]	Ad	[illegible]
Winterset, ● Guernsey	K	Piedmont, 26	U. S.	[illegible]
Wintersville, ● Jefferson	J	See Steubenville		[illegible]
Winton Junction, (mail to Winton Place) Hamilton		[illegible]	U. S., W., F. & Co.	
Winton Place, ● Hamilton	O	[illegible]	U. S.	[illegible]
Wise, (mail to Lewisville) Monroe	M	[illegible]	Ad	
Wiseman, Gallia		[illegible], 25	Am	[illegible]
Wisterman, Putnam	G	[illegible]	Natl	[illegible]
Withamsville, Clermont	P 3	Mt. [illegible], 11	C., G. & P.	[illegible]
Wittens, Monroe	M	200, [illegible]	[illegible]	
Wolf, Tuscarawas	J	[illegible]	Ad	[illegible]
Wolfcale, Van Wert	H	[illegible]	Ad	[illegible]
Wolfcreek, Washington	N	[illegible]	U. S.	[illegible]
Wolfes, (mail to Lewis) Morgan	N 10	[illegible]	U. S.	
Wolfpen, (r. f. d. from Pomeroy) Meigs	O 10	[illegible]	U. S.	[illegible]
Wood, Butler	N	[illegible]	U. S.	[illegible]
Woodburn, (mail to Cincinnati) Hamilton		[illegible]	Ad	
Woodford, (R. R. name *Hartland Station*) Huron	F 9	[illegible]	Pac	
Woodford, (mail to Cincinnati) Hamilton	U	[illegible]	Ad	
Woodgrove, Morgan	M	[illegible]		[illegible]
Woodington, Darke	K	[illegible]	Ad	[illegible]
Woodland, Union	J	[illegible]	W., F. & Co.	[illegible]
Woodland, (mail to Cleveland) Cuyahoga	E	[illegible]	Natl	
Woodlawn, Hamilton	O	[illegible]	U. S., W., F. & Co.	
Woodlyn, (R. R. name *Williamsport Station*) ● Pickaway	N 6	[illegible]	Ad	[illegible]
Woodsdale, Butler	N	30		
Woodsdale Park, (mail to Woodsdale) Butler		[illegible]	U. S.	
Woodsfield, 2 banks ● Monroe	M	[illegible]	Ad	[illegible]
Woodside, Wood	F	[illegible]	U. S.	[illegible]
Woodstock, 1 bank, ● Champaign	K 5	114b	Ad	[illegible]
Woodview, Morrow	I 8	Mt. Gilead, [illegible]	Am., U. S.	[illegible]
Woodville, ● Sandusky	F	67	Ad	[illegible]
Woodworth, Mahoning	G	[illegible]	W., F. & Co.	[illegible]
Woodyards, Athens	O	[illegible]	U. S.	[illegible]
Wooster, 3 banks, ● Wayne	H	8, 67	Ad., U. S.	[illegible]
Worden, Summit	G	[illegible]	U. S.	
Worstville, Paulding	G	56	Natl	[illegible]
Worthington, 1 bank, ● Franklin	K 7	[illegible]	Am., W., F. & Co.	[illegible]
Wortley Station Zanesville P. O.) ● Muskingum		See Zanesville		
Wren, ● Van Wert	H	30	W., F. & Co.	[illegible]
Wrights Siding, (mail to Haydenville) Hocking	N	[illegible]	Ad	
Wrightsville, (r. f. d. from Georgesville) Madison	L	Georgesville, 25	Am	.
Wyandot, Wyandot	I 6	Harpster, 25	Ad	[illegible]
Wylies, (mail to Cadiz) Harrison		114b	Ad	.
Wynant, ● Shelby	J	[illegible]		[illegible]
Wyoming, ● Hamilton	O 2	[illegible]	U. S.	[illegible]

X

TOWN. COUNTY.	INDEX.	RAILWAY	EX.	POP.
Xenia, 2 banks, ● Greene	M 3	15h, 031a, 114d, e, f	Ad., U. S.	[illegible]

Y

TOWN. COUNTY.	INDEX.	RAILWAY	EX.	POP.
Yale, Portage	G 13	Deerfield, [illegible]	Ad	[illegible]
Yankeeburg, Washington	N 12	See Marietta		
Yankee Crossing, (mail to Garfield) Mahoning	H	[illegible]	Ad	
Yankeetown, (mail to Hamersville) Clermont	Q	[illegible]	C., G. & P.	
Yarleo, Lawrence	Q 9	See Gallipolis		[illegible]
Yatesville, Fayette	M 5	Bloomingburg, 8	U. S.	
Yellowbud, Ross	N 7	Kingston, 60	Sou	[illegible]
Yellow Creek, (P. O. name Linton) Jefferson	I 15	[illegible], b, 200, 248, 254, 256, 258, 260	Ad	.
Yellowsprings, 1 bank, ● Greene	M 4	114	Ad	[illegible]
Yelrah, (R. R. name *Harley*) Fairfield	L 8	20b, [illegible]	U. S., W., F. & Co.	[illegible]
Yelverton, Hardin	I	[illegible]	Ad	192
Yoder, Allen	I	See Lima		[illegible]
Yoho, Gallia	R 9	See Gallipolis		[illegible]
Yondota, Lucas	E 5	[illegible], 14	Pac	[illegible]
York, (P. O. name Townsend) Sandusky	F	[illegible]	Ad	
York, ● Union	J	Broadway, 30	W., F. & Co.	107
Yorkshire, ● Darke	J	15a	U. S.	[illegible]
Yorktown, (mail to [illegible]) Tuscarawas	J	[illegible]	Ad	
Yorkville, Jefferson	K 15	[illegible], 67a, 145c, 200, 254, [illegible], 260	□Ad., Pac., U. S.	[illegible]
Yost, (R. R. name *Yost Crossing*) Perry	L 9	[illegible]	U. S.	
Youba, Athens	O 11	[illegible], 9	U. S.	
Young, Scioto	Q	60	Ad	[illegible]
Young Hickory, Muskingum	M 11	Cumberland, [illegible], 32½	Ad., U. S.	[illegible]
Youngstown, 8 banks, ● Mahoning	G 15	⊙ 30d, e, g, 41b, 46, 67d, 121a, 123a	Ad., Am., U. S., W., F. & Co	[illegible]
Youngsville, Adams	Q 5	60b	Ad	[illegible]
Youkon, (R. R. name *Glenwood*) Warren	N 2	[illegible]	Ad	

Z

TOWN. COUNTY.	INDEX.	RAILWAY	EX.	POP.
Zaleski, ● Vinton	O 9	[illegible]	U. S.	[illegible]
Zanesfield, ● Logan	J	029	Natl	[illegible]
Zanesville, 7 banks, ● Muskingum	L 10	8, 10a, 21, 22b, 29b, 68, 115f, [illegible], 210	Ad., Pac., U. S., W., F. & Co.	[illegible]
Zanesville & Ohio River Junction, (mail to Marietta) Washington		[illegible]	U. S.	[illegible]
Zartmans, (mail to Newark) Licking	L 9	[illegible]	U. S.	[illegible]
Zebra, (4 miles s. of Belmont, K 13) Belmont		Belmont, 8	U. S.	
Zena, Meigs	O 11	Carpenter, [illegible]	U. S.	
Zeigers Siding, (mail to Snodes) Mahoning		67b	Ad	.
Zelda, Athens	O 10	Lee, 38	U. S.	[illegible]
Zeno, Muskingum	L 11	Cumberland, 10, 32½	Ad., U. S.	17
Zimmer, (r. f. d. from Groveport) Franklin	L 7	Edward, 35	Ad	
Zimmerman, (R. R. name *Shoups*) Greene	M 3	15h, 031a, 114e	□Ad., U. S	[illegible]
Ziontown, (r. f. d. from Thornville) Perry	L 9	Thornport, 8, 29	U. S., W., F. & Co	.
Zoar, ● Tuscarawas	I	145c	Pac	[illegible]
Zoar Station, Tuscarawas	I	[illegible]	Ad	[illegible]
Zone, Fulton	D 3	Fayette, 41	U. S.	12
Zuck, Knox	J 10	Walhonding, 67	Ad	[illegible]

Ohio 12.

Ad., Adams Ex. Am., American Ex. C., G. & P., Cincinnati, Georgetown & Portsmouth Ex. Natl., National Ex Pac., Pacific Ex.
Sou., Southern Ex. U. S., United States Ex. W., F. & Co., Wells, Fargo & Co. Ex.

INDEX TO STATE MAP OF MICHIGAN.

EXPLANATION.

To find the name of any place on the Map, first find the name in the index; opposite the name will be seen the number and letter designating it on the Map, then trace a direct line on the Map from the number given to a point where it meets a direct line running from the letter given, and at or near this point will be found the name desired.

Figures represent Railroads. An *italic* letter after each figure represents the branch of that railroad.

County seats in **Full Face** type.
All Towns in Roman type are Post Offices.
All Towns in *Italic* type are not Post Offices.
● Money Order Post Office.
© Telegraph Station.
[illegible]
[illegible]
[illegible]
Ad. Ex., Adams Express.
Am. Ex., American Express.
Can. Ex., Canadian Express.
Dom. Ex., Dominion Express.
Natl. Ex., National Express.
Pac. Ex., Pacific Express.
U. S. Ex., United States Express.
W. Ex., Western Express.

RAILROADS.

7. Ann Arbor.
a. Toledo, Ohio, [illegible] to Durand, Q 11, [illegible]
b. Durand, Q 11, to Cadillac, L 7. [illegible]
[illegible]

9. Arcadia & Betsey River.
[illegible]

9½. Arnold & Eagle Harbor.
Eagle River, [illegible]

10. Au Sable & Northwestern.
[illegible]

11. Bay City Belt Line.
Operated by the Pere Marquette and Michigan Central R. R.

12. Bear Lake & Eastern.
[illegible]

12½. Benton Harbor, Coloma & Paw Paw Lake. Elec.
Coloma, S 5, to Paw Paw Lake, [illegible]

13. Boyne City & Southeastern.
[illegible]

14. Chicago, Kalamazoo & Saginaw.
Kalamazoo, S [illegible], to Woodbury, [illegible]

15. Chicago, Milwaukee & St. Paul.
[illegible]

22. Chicago & Northwestern.
[illegible]

16. Cincinnati Northern.
[illegible]

25. Cleveland, Cincinnati, Chicago & St. Louis.
Controlled by the New York Central & Hudson River.
[illegible]

25½. Copper Range.
[illegible]

26. Crawford & Manistee River.
[illegible]

Dead River.
Operated by the Duluth, South Shore & Atlantic.

27. Delta Lumber Co.
[illegible]

Detroit, Lake Shore & Mount Clemens. Elec.
See Detroit, Port Huron & Lake Shore. Elec.

28. Detroit, Plymouth & Northville. Elec.
[illegible]

24. Detroit, Port Huron & Lake Shore. Elec.
[illegible]

28½. Detroit, Rochester, Romeo & Lake Orion. Elec.
[illegible]

24½. Detroit, Utica & Romeo. Elec.
[illegible]

029. Detroit, Ypsilanti & Ann Arbor. Elec.
[illegible]

30. Detroit & Mackinac.
[illegible]

29½. Detroit & Northwestern. Elec.
[illegible]

32. Detroit & Lima Northern.
Lima, Ohio, to Detroit, S 14.

31½. Detroit & Toledo Shore Line.
[illegible]

31. Duluth, South Shore & Atlantic.
[illegible]

32½. East Jordan Lumber Co.
[illegible] total, 18 miles.

33. Epworth League.
Ludington, M 4, to Lincoln, M 4.

33½. Escanaba & Lake Superior.
[illegible]

34. Frederic & Charlevoix.
[illegible]

35. Frost Shingle Co.
[illegible]

Grand Rapids, Belding & Saginaw.
See Pere Marquette.

35½. Grand Rapids, Holland & Lake Michigan. (Elec.)
Grand Rapids, Q 7, to [illegible], R 5, and Macatawa Park, Q 5.

36. Grand Rapids & Indiana.
(Controlled by the Pennsylvania.)
[illegible]

37. Grand Trunk.
[illegible]

Grand Trunk Western.
See Grand Trunk.

38. Hancock & Calumet.
[illegible]

39. Heela & Torch Lake.
[illegible]

42. Indiana, Illinois & Iowa.
[illegible]

41. Lake Shore & Michigan Southern.
(Controlled by the New York Central & Hudson River.)
[illegible]

41½. Lake City & Northeastern.
[illegible]

042. Lake Superior & Ishpeming.
[illegible]

42½. Lewiston & Southeastern.
[illegible]

43. Lowell & Hastings.
See Pere Marquette.

43½. Manistee, Filer City & Eastlake. Elec.
[illegible]

44. Manistee & Grand Rapids.
[illegible]

45. Manistee & Luther.
[illegible]

46. Manistee & Northeastern.
[illegible]

47. Manistique.
[illegible]

47. Manistique & Northwestern.
[illegible]

048. Marquette & Southeastern.
[illegible]

49. Mason & Oceana.
[illegible]

48. Michigan Central.
[illegible]

51. Michigan Traction. Elec.
Battle Creek, S 8, to Kalamazoo, S 7, [illegible]

52. Midland Tram.
[illegible]

54. Milwaukee, Benton Harbor & Columbus.
[illegible]

56. Mineral Range.
[illegible]

50. Minneapolis, St. Paul & Sault Sainte Marie.
[illegible]

58. Munising.
[illegible]

63. Osceola Lake & Wexford.
[illegible]

64. Peninsula, Deer Park & Southern.
[illegible]

75. Pere Marquette.
[illegible]
i. Woodville, N 7, to Phelph Mill, N 7.
k. Keno, N 7, to McDaffies Mill, N 7.
l. Grand Rapids, Q 7, to Traverse City, J 7.
m. Brookings, N 6, to West Troy, N 6.
n. Lilley, N 6, to Sisson, N 6.
o. Clary, K 6, to Honor, K 6.
p. Traverse City, J 7, to Bay View, H 9.
q. Williamsburg, J 7, to Elk Rapids, J 7.
r. Cherrie, H 7, to Ironton, H 8.
s. Rapid City, J 8, to Stratford, K 8.
t. Detroit, S 14, to Grand Rapids, Q 7.
u. Grand Ledge, Q 9, to Howard City, O 7.
v. Kidd, P 8, to Freeport, R 8.
w. West Detroit, S 14, to Redford, S 13.
x. [illegible], to Big Rapids, N 7.

[illegible]
gg. Flint River Junction, P 12, to F[illegible]
hh. Saginaw, East Side, O 11, to Lu[illegible]
ii. Coleman, N 10, to Mount Pleasa[illegible]
kk. Coleman, N 10, to Beaverton, [illegible]
ll. Clare, N 9, to Harrison, M 9, and [illegible]
mm. Crooked Lake, M 9, to Sherma[illegible]
nn. Wingleton, M 6, to Star Lake, [illegible]
oo. Manistee Junction, M 5, to Man[illegible]
[illegible]

65. Pontiac, Oxford & Northern.
[illegible]

69. Port Huron Southern.
[illegible]

68. Quincy & Torch Lake.
[illegible]

Rapid Railway Co. Elec.
[illegible]

70. Saginaw Suburban. Elec.
[illegible]

71. Saginaw, Tuscola & Huron.
[illegible]

80. Saginaw Valley Traction. Elec.
[illegible]

110. Saint Joseph, South Bend & Southern.
[illegible]

125. South Haven & Eastern.
[illegible]

132. Sturgeon River & Nestor Lake.
[illegible]

140. Wabash.
[illegible]

142. Watervale & Benzie Valley.
[illegible]

145. Wisconsin Central.
[illegible]

148. Wisconsin, Michigan & Northern.
[illegible]

150. Wyandotte & Detroit River. Elec.
[illegible]

PROJECTED AND UNDER CONSTRUCTION.

152. Alpena & Western.
[illegible]

154. Central Michigan.
[illegible]

156. Chicago & Kalamazoo Terminal.
[illegible]

158. Columbus, Lima & Milwaukee.
[illegible]

160. Columbus, Marshall & Northeastern.
[illegible]

162. Detroit River Terminal.
[illegible]

164. Detroit & Toledo Short Line.
[illegible]

166. Gladstone Northern.
[illegible]

168. Grand Rapids, Grand Haven & Muskegon. Elec.
[illegible]

170. Grand Rapids, Spring Lake & Grand Haven. Elec.
[illegible]

172. Grand River.
[illegible]

174. Great Marl Lake.
[illegible]

176. Mancelona & Northwestern.
[illegible]

178. Menominee & Saint Paul.
[illegible]

180. Port Huron & Lexington.
[illegible]

182. Rochester & Saint Clair.
[illegible]

184. Saginaw Southern. Elec.
[illegible]

190. Saugatuck & South Haven.
[illegible]

STEAMSHIP LINES.

198. Algoma Central Steamship Line.
[illegible]

200. Armstrongs Shore Line Steamers.
[illegible]

201. Arnold Line Steamers.
[illegible]

202. Bay City & Alpena Line.
[illegible]

201½. Benton Transit Co.
[illegible]

202½. Bradshaw Transportation Co.
[illegible]

203. Burns Transportation Co.
[illegible]

203½. Charlevoix & East Jordan Boat Line.
[illegible]

204. Chicago, Saint Joseph & Benton Harbor Transportation Co.
[illegible]

204½. Chicago, Saugatuck & Douglas Transportation Co.
[illegible]

204½. Cleveland & Saginaw Transit Co.
[illegible]

205. Crescent Transportation Co.
[illegible]

206. Crosby Transportation Co.
[illegible]

207. Delta Transportation Co.
[illegible]

209. Detroit & Cleveland Steam Navigation Co.
[illegible]

210. Detroit & Sandusky Line.
[illegible]

211. Erie & Western Transportation Co.
[illegible]

211½. Escanaba & Gladstone Transportation Co.
[illegible]

212. Frankfort & Manistee Line.
Frankfort, K 5, to Manistee, L 5.

213. Goodrich Transportation Co.
a. Chicago, Ill., U 1, to Muskegon, P 5.
b. Milwaukee, Wis., P 1, to Frankfort, K 5.
c. Chicago, Ill., U 1, via Milwaukee and Sturgeon Bay, Wis., to Menominee, I 2, Manistique, F 5, and intermediate landings.

214. Graham & Morton Transportation Co.
a. Chicago, Ill., U 1, to Benton Harbor, T 5.
b. Chicago, Ill., U 1, via Whitehall and Montague, O 5, to Pentwater, N 5.

215. Grummond's Mackinac Line.
Cleveland, Ohio, to Saint Ignace, F 9.

Ad., Adams Ex. Am., American Ex. Can., Canadian Ex. Dom., Dominion Ex. Natl., National Ex. Pac., Pacific Ex. U. S., United States Ex. W., F. & Co., Wells, Fargo & Co. Ex.

216. Harts Steamboat Line.
Green Bay, Wis., to Garden, F 4.

217. Holland & Chicago Transportation Co.
Chicago, Ill., U 1, to Holland, Q 5.

217½. Howard Transportation Co.
Duluth, Minn., to Houghton, B 14.

218. H. W. Williams Transportation Line.
Chicago, Ill., U 1, to South Haven, S 5, and Glenn, R 5.

219½. Island Transportation Co.
Mackinaw, F 9, to Mackinac Island, F 9.

218⅔. Lake Michigan Car Ferry Transportation Co.
Operated in connection with Wisconsin & Michigan Railroad, from Peshtigo Harbor, Wis., I 1, to South Chicago, Ill., U 1.

219. Lake Michigan & Lake Superior Transportation Co
Chicago, Ill., U 1, to Duluth, Minn., landing at intermediate points.

220. Mackinac Transportation Co.
Mackinaw, G 9, to Saint Ignace, F 9.

221. Manistee Transit Co.
Manistee, L 5, via Sturgeon Bay, Wis., J 2, to Gladstone, F 3.

221½. Manitou Steamship Co.
Chicago, Ill., U 1, to Mackinac Island, F 9.

—. Michigan Fruit Line.
See Rogers & Bird Transportation Co.

222. Milwaukee, Grand Rapids & Indiana Line.
Muskegon, P 5, to Milwaukee, Wis., P 1.

223. Minneapolis, Saint Paul & Buffalo Steamship Co.
Buffalo, N. Y., to Gladstone, F 3.

223⅓. New Inland Route Line.
St. Ignace, F 9, to Oden, H 9.

224. New Saginaw Line.
Cleveland, Ohio, to Saginaw, O 12.

225. Northern Michigan Transportation Co.
Chicago, Ill., U 1, to Cheboygan, G 9.

226. Northern Steamship Co.
Buffalo, N. Y., to Duluth, Minn., landing at intermediate points.

226½. Northern Transit Co.
Detroit, S 14, to Ogdensburg, N. Y., and to Greenbay, Wis.

227. North Shore Navigation Co.
Collingwood, Ont., to Sault Ste. Marie, D 10.

228. Northwest Transportation Co.
Sarnia, Ont., to Duluth, Minn.

228½. Peoples Transit Co.
Benton Harbor, T 4, to Milwaukee, Wis., P 1

—. Port Huron & Washburn Line.
See Northwest Transportation Co.

229. Put in Bay Route.
Detroit, S 14, to Sandusky, Ohio.

—. Red Star Lines.
See Star-Cole and Red Star Lines.

230. Rogers & Bird Transportation Co.
Chicago, Ill., U 1, to Saugatuck, Douglas and Pier Cove, R 5.

231. Saginaw River Steamboat Line.
Bay City, O 12, to Saginaw, East Side, O 12.

231½. Saint Clair River Line.
Port Huron, Q 15, to Algonac, R 15.

232. Saint Mary's Falls Canal.
Connects Lakes Superior and Huron at Sault de Ste. Marie, D 10, one mile long.

233. Sands & Maxwell Lumber Co. Line.
Ludington, M 5, to Pentwater, N 5

234. Soo Canal. (Canadian.)
Connects Lakes Superior and Huron at Saint Mary's River, D 10, three miles long.

234½. South Haven & Chicago Transportation Co.
South Haven, S 5, to Chicago, Ill., U 1.

235. Star-Cole and Red Star Lines.
Detroit, S 14, to Port Huron, Q 16.

236. Star Line.
See Star-Cole and Red Star Lines.

237. Traverse Bay Line
a. East Jordan Line, Traverse City, J 7, to East Jordan, H 8
b. Northport Line, Traverse City, J 7, to Northport I 7.
c. Harbor Springs Line, Traverse City, J 7, to Harbor Springs, H 8.

238. Traverse City & Gladstone Line.
Traverse City, J 7, to Gladstone, F 3.

239. United States & Dominion Transportation Co.
a. Mackinac Route, Manistique, F 5, to Saint Ignace, F 9.
b. Lake Superior Fishing and Transportation Co., Sault de Ste Marie, D 10, to Grand Marias, C 6

240. Western Transit Co.
Buffalo, N. Y., to Duluth, Minn., stopping at intermediate landings.

245. White Star Line.
Toledo, Ohio, U 13, to Detroit, S 11, and Port Huron, Q 16

250. Windsor, Detroit & Soo Line.
Windsor, S 14, to Sault Ste. Marie, D 10.

COUNTIES.

COUNTY.	CO. SEAT.	INDEX.	POP.
Alcona	Harrisville	K 12	5,691
Alger	Autrain	D 4	5,868
Allegan	Allegan	R 6	38,812
Alpena	Alpena	I 12	18,254
Antrim	Bellaire	I 8	16,568
Arenac	Standish	M 11	9,821
Baraga	L'Anse	C 14	1,320
Barry	Hastings	R 8	22,514
Bay	Bay City	N 11	62,378
Benzie	Frankfort	K 6	9,685
Berrien	Saint Joseph	U 5	49,165
Branch	Coldwater	T 8	27,811
Calhoun	Marshall	S 8	49,315
Cass	Cassopolis	U 6	20,876
Charlevoix	Charlevoix	I 8	13,956
Cheboygan	Cheboygan	H 10	15,516
Chippewa	Sault Ste Marie	D 8	21,338
Clare	Harrison	M 9	8,360
Clinton	St Johns	Q 10	25,136
Crawford	Grayling	J 9	2,943
Delta	Escanaba	F 3	23,881
Dickinson	Iron Mountain	E 16	17,890
Eaton	Charlotte	R 9	31,668
Emmet	Harbor Springs	G 9	15,931
Genesee	Flint	Q 12	41,804
Gladwin	Gladwin	M 10	6,564
Gogebic	Bessemer	D 12	16,738
Grand Traverse	Traverse City	K 7	20,479
Gratiot	Ithaca	P 9	29,889
Hillsdale	Hillsdale	U 10	29,865
Houghton	Houghton	B 14	66,063
Huron	Badaxe	N 14	34,162
Ingham	Mason	R 10	39,818
Ionia	Ionia	Q 8	34,329
Iosco	Tawas City	L 12	10,246
Iron	Crystal Falls	D 14	8,990
Isabella	Mt. Pleasant	N 9	22,784
Jackson	Jackson	S 10	48,222
Kalamazoo	Kalamazoo	S 7	41,310
Kalkaska	Kalkaska	K 8	7,133
Kent	Grand Rapids	P 7	[illegible]
Keweenaw	Eagle River	A 15	3,217
Lake	Baldwin	M 6	4,957
Lapeer	Lapeer	P 13	27,641
Leelanau	Leland	J 9	10,556
Lenawee	Adrian	U 11	48,406
Livingston	Howell	R 12	19,661
Luce	Newberry	D 7	2,983
Mackinac	St. Ignace	E 8	7,703
Macomb	Mt. Clemens	R 14	33,244
Manistee	Manistee	L 6	27,856
Marquette	Marquette	D 1 & 15	[illegible]
Mason	Ludington	M 5	[illegible]
Mecosta	Big Rapids	N 8	[illegible]
Menominee	Menominee	F 1&16	[illegible]
Midland	Midland	N 10	[illegible]
Missaukee	Lake City	L 8	[illegible]
Monroe	Monroe	T 13	[illegible]
Montcalm	Stanton	P 8	[illegible]
Montmorency	Atlanta	I 11	[illegible]
Muskegon	Muskegon	P 5	[illegible]
Newaygo	Newaygo	N 6	17,673
Oakland	Pontiac	R 13	44,792
Oceana	Hart	N 5	16,644
Ogemaw	Westbranch	L 11	7,765
Ontonagon	Ontonagon	C 13	6,197
Osceola	Hersey	M 8	17,859
Oscoda	Mio	J 11	1,468
Otsego	Gaylord	I 9	6,175
Ottawa	Grand Haven	Q 6	39,667
Presque Isle	Rogers	H 11	8,821
Roscommon	Roscommon	L 9	1,787
Saginaw	Saginaw West Side	O 11	81,222
Saint Clair	Port Huron	Q 15	[illegible]
Saint Joseph	Centerville	[illegible]	[illegible]
Sanilac	Sanilac Center	[illegible]	[illegible]
Schoolcraft	Manistique	[illegible]	[illegible]
Shiawassee	Corunna	[illegible]	[illegible]
Tuscola	Caro	[illegible]	[illegible]
Van Buren	Paw Paw	S 6	33,274
Washtenaw	Ann Arbor	S 12	[illegible]
Wayne	Detroit	[illegible]	[illegible]
Wexford	Cadillac	[illegible]	[illegible]
Total			2,420,982

TOWNS

TOWN. COUNTY.	INDEX	RAILWAY, or, if not on a Railroad, nearest station.	EX.	POP.
Aabec, (mail to Alden) Antrim	J 8	Bellaire, 75	Am	×
Abbottsford, (12½ miles n. w. of Port Huron, Q 16) Saint Clair		75ss	Am	×
Abitosse, (mail to Thomaston) Gogebic	C 12	31g	W.	×
Abronia, Allegan	R 6	Kellogg, 16	Am	×
Abscota, (mail to [illegible]) Calhoun	T 8	41l	U. S	46
Acker, (mail to Wetmore) Alger	E 4	17½b, 58b	Am	×
Ackerson, Jackson		24b	Am	×
Ackerson Lake, (mail to Jackson) Jackson		16a	Am	×
Acme, ● Grand Traverse	J 7	75p	Am	166
Acton, (mail to Whittemore) Iosco		Whittemore, 30	Am	×
Ada, ● Kent	Q 7	37g	Natl	372
Adair, ● Saint Clair	Q 15	48w	Am	74
Adams, (mail to Battlecreek) Calhoun		48s	Am	×
Adamsville, Cass	U 6	Cassopolis, 37, 48	Am., Natl	207
Addison, 1 bank, ● Lenawee	T 10	16b	Am	470
Addison Junction, (mail to Addison) Lenawee	U 10	16a, b	Am	×
Adrian, 5 banks, ● Lenawee	U 11	32, 41b, f, 140	Natl., Pac., U. S	9,654
Advance, Charlevoix	I 8	Boyne, 13		121
Aetna, Newaygo	O 6	White Cloud, 75	Am	44
Agate Harbor, (mail to Delaware Mine) Keweenaw	A 15	Allouez, 38	W	×
Agnew, Ottawa	Q 6	75b	Am	66
Agricultural College, (3 miles e. of Lansing, R 10) ● Ingham		[illegible]	Natl	
Ainger, (R. R. name *Olivet Station*) ● Eaton	S [illegible]	[illegible]	Natl	
Akers Point, (mail to Cloverdale) Barry		[illegible]	[illegible]	
Akron, 1 bank, ● Tuscola	[illegible]	[illegible]	[illegible]	[illegible]
Alabaster, Iosco	L 12	[illegible]	[illegible]	[illegible]
Alabaster Junction, (mail to Tawas City) Iosco	L 12	30a, h	[illegible]	
Alamando, (R. R. name *Dorr*) Midland	N 10	[illegible]	[illegible]	[illegible]
Alamo, ● Kalamazoo	S 7	18e	[illegible]	
Alanson, ● Emmet	H 9	36h, 207	[illegible]	[illegible]
Alaska, ● Kent	Q 7	McCords, 75	[illegible]	[illegible]
Alba, ● Antrim	J 9	34, 36h	[illegible]	[illegible]
Albion, 3 banks, ● Calhoun	S 9	41l, 48a	Am	[illegible]
Alcona, Alcona	J 13	Blackriver, 25, 30, 202	[illegible]	[illegible]
Alden, ● Antrim		[illegible]	[illegible]	[illegible]
Alecto, (mail to [illegible])	[illegible]	[illegible]	[illegible]	
Alembic, Isabella	[illegible]	[illegible]	[illegible]	[illegible]
Alert, (4½ miles n. w. of Mount Vernon, R 14) Oakland		Washington, 37	Can	
Alexander, (mail to Grayling) Crawford	[illegible]	[illegible]	[illegible]	
Alexander, (mail to Trout Lake) Crawford	[illegible]	[illegible]	W	
Alfred, (mail to Metropolitan, E 2) Dickinson		15g, 33½	[illegible]	
Algansee, Branch	U 9	Montgomery, 41	[illegible]	
Alger, ● Arenac	M 11	48h	[illegible]	[illegible]
Algonac, 1 bank, ● Saint Clair	R 15	24a, 30½, 204½	[illegible]	[illegible]
Allegan, 2 banks, ● Allegan	R 6	16b, 21a, 41l, 75b	[illegible]	[illegible]
Allen, 1 bank, ● Hillsdale	U 9	Jonesville, 41	[illegible]	[illegible]
Allencreek, Oceana	N 6	Walkerville, 49		
Allendale, (mail to Augusta) Kalamazoo	S 8	51		
Allendale, ● Ottawa	Q 6	Coopersville	[illegible]	
Allen Road, (mail to Delray) Wayne		48b	[illegible]	×
Allens, Van Buren				×
Allen Station, (mail to [illegible])	[illegible]		[illegible]	×
Allenville, Mackinac	[illegible]		W	12
Allis, Presque Isle	H [illegible]	Rogers		
Allouez, ● Keweenaw	A 15	38	W	[illegible]
Allouez Mill, (mail to Allouez) Keweenaw	A 15	[illegible]	W	
[illegible] (mail to [illegible]) Houghton	[illegible]		W	
Alma, 1 bank, ● Gratiot	O 9	7b, 75bb, ee	[illegible]	2,04[illegible]
Alma, (mail to Nathan) Menominee		[illegible]	[illegible]	
Almena, Van Buren	S [illegible]	Pawpaw, 125	[illegible]	[illegible]
Almira, (mail to Oviatt) Benzie	J 6	Lake Ann, 46	[illegible]	
Almont, 1 bank, ● Lapeer	Q 14	75tt	[illegible]	[illegible]
Alpena, 3 banks, ● Alpena	I 12	30a, f, 200, 202, [illegible]	[illegible]	[illegible]
Alpena Junction, (mail to Alpena) Alpena	I 12	30a, f	[illegible]	
Alpine, Kent	P 7	7	[illegible]	[illegible]
Alto, ● Kent	Q [illegible]	[illegible]	[illegible]	[illegible]
[illegible]ton, Kent				
Altona, ● Mecosta	[illegible]	Stanwood, 36	[illegible]	[illegible]
Alverno, Cheboygan	[illegible]	See Cheboygan		
Alverson, (mail to Haslett) Ingham	R [illegible]	Haslett, 37	[illegible]	
Alward, (8½ miles n. [illegible], M 9) Clare		Clare [illegible]	[illegible]	
Amadore, Sanilac	P [illegible]	75[illegible]	[illegible]	142
Amasa, ● Iron	D [illegible]	[illegible]	[illegible]	[illegible]
Amber, Mason	M [illegible]	[illegible]	[illegible]	
Amble, ● Montcalm	[illegible]	[illegible]	[illegible]	
Amboy, Hillsdale	[illegible]	[illegible]	[illegible]	
Ames, (mail to Nathan) Menominee	[illegible]	[illegible]	[illegible]	
Amelith, Bay	[illegible]	See West Bay City		
Amsden, Montcalm	[illegible]	[illegible]	[illegible]	[illegible]
Amy, ● Oakland	R [illegible]	[illegible]	[illegible]	[illegible]
Anchorville, Saint Clair	[illegible]	[illegible]		[illegible]
Anchor Works, (mail to River Rouge) Wayne		[illegible]	[illegible]	
Anderson, Livingston	R [illegible]		[illegible]	
Andersonville, (3 miles s. e. of Davisburg, R 13; ● R. R. name *Clarkston Station*) Oakland		[illegible]	[illegible]	
Angell, Grand Traverse	J 7	75g	[illegible]	[illegible]
Angola, (3 miles n. e. of [illegible], L 7) Wexford		[illegible]		
Ann Arbor, [illegible] ● Washtenaw	[illegible]	[illegible]	[illegible]	[illegible]
[illegible]				
Antoine, (mail to Iron Mountain) Dickinson	[illegible]		[illegible]	
Antrim, (mail to Mancelona) Antrim	[illegible]		[illegible]	
[illegible] Huron		[illegible]	[illegible]	
Applegate, ● Sanilac	[illegible]	[illegible]	[illegible]	
Appleton Mine, (mail to [illegible]) Dickinson	[illegible]		[illegible]	
Arbela, Tuscola	[illegible]		[illegible]	
Arcadia, ● Manistee	K [illegible]		[illegible]	
Arcadian Mine, Houghton	B [illegible]		W	
Arcadian Mine Junction, (mail to Arcadian Mine) Houghton	B 14	56e	W	
Archie, Grand Traverse	J 7	Elk Rapids, 7	[illegible]	
Arden, (4 miles n. w. of Berrien Springs, U 5) Berrien		Berrien Springs		
Arenac, Arenac	M 11	30a	[illegible]	
Arendal, (R. R. name [illegible]) Manistee	L [illegible]		[illegible]	
Argenta, (P. O. name Silvercreek) Allegan	S [illegible]		[illegible]	
Argentine, ● Genesee	Q 12	Linden, [illegible]	[illegible]	[illegible]
Argyle, 1 bank, Sanilac	O 11	Palms, [illegible]	[illegible]	
Arkona, (mail to Bellaire) Antrim	J [illegible]	[illegible]	[illegible]	
Arland, Jackson	S 10	[illegible]	[illegible]	[illegible]
Armada, 1 bank, ● Macomb	Q 14		[illegible]	
Armstrong, (mail to Stager) Iron	D 14	22	[illegible]	
Arn, Bay	O 12	48	[illegible]	
Arn, (P. O. name McIvor) Iosco	[illegible]	[illegible]	[illegible]	
Arnheim, (5½ miles s. w. of [illegible]ville, B 14) Baraga		Chassell	W	
Arnold Copper Mine, (Mail to Copper Falls Mine) Keweenaw		[illegible]		
Arnolds Spur, (mail to Viola) Mackinac		56e	W	
Arthur, Saginaw	O [illegible]	[illegible]	[illegible]	[illegible]
Arthur Bay, (21 miles n. [illegible] of Menominee)		See Menominee		
Arton, (mail to L'Anse) Baraga	C [illegible]			
Ashland, Newaygo	O [illegible]		[illegible]	[illegible]
Ashley, 1 bank, ● Gratiot	P [illegible]	[illegible]	Am	[illegible]
Ashmore, (5½ miles n. w. of Gagetown, N 13) Huron		[illegible]	[illegible]	
Ashton, ● Osceola	M [illegible]		[illegible]	[illegible]
Assinins, Baraga	[illegible]		W	[illegible]
[illegible], ● Barry	[illegible]	[illegible]	[illegible]	[illegible]
Athens, 1 bank, ● Calhoun	[illegible]	[illegible]	[illegible]	[illegible]
Atkins, ● Saint Clair	[illegible]	[illegible]	Am	[illegible]
Atkinson, ● Iron	[illegible]		[illegible]	
Atlanta, ● Montmorency	[illegible]	[illegible]	[illegible]	[illegible]
Atlantic Mine, ● Houghton	[illegible]	[illegible]	[illegible]	
Atlas, Genesee	Q [illegible]	[illegible]	[illegible]	[illegible]
Attica, ● Lapeer	Q [illegible]		[illegible]	
Atwood, Antrim	I [illegible]	[illegible]	[illegible]	[illegible]
Atwoods Siding, (mail to [illegible]ton) Clair	[illegible]		[illegible]	
Auburn, ● Bay	[illegible]	[illegible]	[illegible]	
Augres, (7 miles [illegible]) ● Arenac	M [illegible]	[illegible]		
Augusta, ● Kalamazoo	S [illegible]	[illegible]	[illegible]	[illegible]
Aurelius, ● Ingham	R [illegible]	[illegible]	[illegible]	
Ausable, 1 bank, ● Iosco	L 13	0a, 30a, 202, 209	[illegible]	[illegible]
Austerlitz, Kent	Q 7	Belmont, 36	[illegible]	[illegible]
Austin, ● Oakland	Q 13	Davisburg	[illegible]	
Austin Lake, (mail to Vicksburg) Kalamazoo	[illegible]		[illegible]	
Austins Siding, (P. O. name Providence) Presque Isle	H [illegible]		[illegible]	
Autrain, ● Alger	D [illegible]		W	[illegible]
Avenue Junction, (mail to Grand Rapids) Kent	[illegible]		[illegible]	
Averill, Midland	N [illegible]		Am	[illegible]
[illegible]	Q [illegible]	[illegible]	[illegible]	
[illegible] Berrien	[illegible]		[illegible]	
Avis, (3½ miles s. e. of [illegible] Grove, S 5) Allegan		Bravo, 75	[illegible]	
Avoca, ● Saint Clair	[illegible]	[illegible]	[illegible]	[illegible]
Avon, Ionia	Q [illegible]	[illegible]	[illegible]	
Avondale, Osceola	M [illegible]	[illegible]	[illegible]	[illegible]
Axin, (2½ miles w. of [illegible], 7) Wexford		Hobart, 36	[illegible]	
Ayr, Emmet	H [illegible]	Brutus, 36	[illegible]	[illegible]
Azalia, ● Monroe	T 12	7a	[illegible]	[illegible]

B

TOWN. COUNTY.	INDEX	RAILWAY, or, if not on a Railroad, nearest station.	EX.	POP.
[illegible]	M [illegible]	[illegible]	[illegible]	18
Babcocks "Y," (mail to [illegible] Junction) Arenac		18	[illegible]	×
Backus, (6½ miles s. w. of Howell, R 11) Livingston		Howell, 7, 24	[illegible]	×
Badaxe, 2 banks, ● Huron	M 14	75xx	[illegible]	×
Bagdad, (mail to Marquette) Marquette		31d, 042	W	×
[illegible] Marquette	[illegible]		[illegible]	×
[illegible] ● [illegible]	[illegible]	[illegible]	[illegible]	214
[illegible] P. O. name [illegible] Wexford	[illegible]		[illegible]	
Bailey, ● Muskegon	P [illegible]		[illegible]	86
Bainbridge, Berrien	[illegible]	See Benton Harbor		
Bainbons, (mail to [illegible]) Berrien		51	[illegible]	
Bakers, (2½ miles s. e. of Jerome, T 10) Hillsdale		16b	[illegible]	21
Bakertown, (mail to Buchanan) Berrien	U 4	Buchanan, 48, 110	[illegible]	
Baldwin, ● Lake	M 6	75 l, hh	[illegible]	[illegible]
Ball, (mail to Mullett Lake) Cheboygan	G 10	Mullet Lake, 48, 207	[illegible]	
Ballards, (½ mile n. w. of Englishville, P 7) Kent		Sparta, 37, 75	Am., Natl	[illegible]
Ballentine, (R. R. name *Lake Gogebic*) Ontonagon	[illegible]	[illegible]	W	[illegible]
Ballous, (mail to Carney) Menominee	[illegible]	[illegible]	[illegible]	
Balsam, (mail to Amasa) Iron	D 14	[illegible]	[illegible]	
Baltic Mine, (mail to Atlantic Mine) Houghton	[illegible]			
Banfield, (mail to Glenn) Allegan	[illegible]			
Bancroft, 1 bank, ● Shiawassee	Q [illegible]	[illegible]	[illegible]	[illegible]
Banfield, Barry	[illegible] 8	Delton, 14	[illegible]	[illegible]
Bangor, 1 bank, ● Van Buren	[illegible] 5	75[illegible]	[illegible]	[illegible]
Bankers, (mail to Benton Harbor) Berrien		[illegible]	[illegible]	
Bankers, Hillsdale	[illegible]	[illegible]	[illegible]	[illegible]
Banks, (mail to West Bay City) Bay	N 2	37f	Natl	
[illegible], (mail to [illegible]) Antrim		Ellsworth, 75	[illegible]	
Banner, (4 miles w. of Deckerville, O 15) ● Sanilac		[illegible]	[illegible]	[illegible]
Bannister, ● Gratiot	P [illegible]	[illegible]	[illegible]	246
Baraga, ● Baraga	[illegible]	[illegible]	W	[illegible]
Barbeau, Chippewa	[illegible]	[illegible]	W	
Barclay, Ontonagon	[illegible]		[illegible]	
Barkercreek, ● Kalkaska	[illegible]	[illegible]	[illegible]	[illegible]
Bark River, ● Delta	[illegible]	[illegible]	[illegible]	[illegible]
Barnes, (3 miles n. e. of Bradford, O 10) Midland		M[illegible]	[illegible]	
Barnett Siding, (mail to Galien) Berrien	[illegible]			
Baroda, ● Berrien	[illegible]		[illegible]	[illegible]
Barron Lake, (mail to Niles) Cass	[illegible]		[illegible]	
Barryton, ● Mecosta	N [illegible]		[illegible]	
Bartlett, Grand Traverse	[illegible]	[illegible]	[illegible]	
Basslake, (3 miles s. of [illegible], M 5) Mason		Pentwater, 75, 214, 223	Am	
Bassriver, (3 miles n. e. of Robinson) Ottawa	Q 6	Agnew, 75	[illegible]	
Basswood, (mail to Paint River) Iron	D 13		[illegible]	
Batavia, ● Branch	U [illegible]		[illegible]	[illegible]
Batcheller, (P. O. name Bachelor) Mason	M [illegible]		[illegible]	
Bateman, (4 miles n. [illegible], U 12) Lenawee			[illegible]	
Bates, Grand Traverse	[illegible]		[illegible]	[illegible]
Bath, ● Clinton	Q [illegible]	[illegible]	[illegible]	[illegible]
Bath Mill, (mail to [illegible]) [illegible]son		[illegible]	Am	
Battlecreek, 3 banks, ● Calhoun	S [illegible]	[illegible] l, e, 48a, s, 51	Am., Natl	[illegible]
Battle Creek and Bay City Junction, (mail to West Bay City) Bay		48h, [illegible]	[illegible]	
Batton, (mail to Glennie) Iosco	K 12	10a		
Bauer, Ottawa	Q 6	Hudsonville, 75	[illegible]	
BAY CITY, 6 banks, ● Bay	O [illegible]	30a, 48e, [illegible]	[illegible]	[illegible]
Bay City Crossing, (mail to Rochester) Macomb	[illegible]			
Bay City Junction, (mail to Detroit) Wayne		[illegible]		
Bay Mills, ● Chippewa	D [illegible]	[illegible]	[illegible]	[illegible]
Bayport, 1 bank, ● Huron	N [illegible]		[illegible]	[illegible]
Bay Port Junction, (mail to Bayport) Huron	N [illegible]		[illegible]	
Bayshore, ● Charlevoix	H [illegible]		[illegible]	
Bayside, (4 miles n. of West Bay City, U 11) Bay		[illegible]		
Bay Siding, (3¾ miles s. of West Gladstone, F 3, mail to Wells) Delta			[illegible]	
Bayspr[illegible]	H [illegible]			[illegible]
Bayview [illegible] ● Emmet	H [illegible]	36h, 75p, 219, 2[illegible]	[illegible]	
Beacon, ● Marquette	D [illegible]	See Champion		
Beadle, (mail to Ausable) Iosco	K 11	10a		
Beadle, (R. R. name *Beadle Lake*) Calhoun	S [illegible]		[illegible]	
Beal City, (2 miles s. [illegible] of Vernon, N 8) Isabella		W[illegible]	[illegible]	[illegible]
Bear Creek, (P. O. name Tanner) Manistee	L [illegible]	[illegible]	[illegible]	[illegible]
Bearlake, ● Manistee	[illegible]		[illegible]	18
Bear Lake, (P. O. name [illegible])	[illegible]		[illegible]	
Beaser, (12 miles w. of Ontonagon) Ontonagon	[illegible]	[illegible]	[illegible]	
Beaver, (mail to Seney) Alger	D [illegible]	18[illegible]	[illegible]	
Beaufait Station, (mail to Detroit) Wayne		[illegible]		
Beaver, (mail to Defiance) Delta	[illegible]			
Beaverdam, Ottawa	[illegible]	[illegible]	[illegible]	
Beaver Lake, Ogemaw	[illegible]	[illegible]	[illegible]	
Beaverton, 1 bank, ● Gladwin	M [illegible]		[illegible]	[illegible]
Beddow, (2 miles n. e. of [illegible]field, S 13) ● Oakland		Birmingham, 37	[illegible]	[illegible]
Bedell, Bay	N [illegible]	Kawkawlin, 48	[illegible]	
Bedford, ● Calhoun	[illegible]	[illegible]		[illegible]
Beebe, (4 miles n. [illegible], P 10) Gratiot		[illegible]	[illegible]	[illegible]
Beech, Wayne	[illegible]	[illegible]	[illegible]	[illegible]
Beechwood, ● Iron	D [illegible]		[illegible]	
Beitner, (mail to Grawn) Grand Traverse	K [illegible]		[illegible]	
Belding, 3 banks, ● Ionia	[illegible]		[illegible]	[illegible]
Belford, (P. O. name South Grand Blanc) Oakland	Q 12	75ee	Am	
Belknap, (1½ miles n. [illegible], R 5) Allegan		Glenn, 218		
Bel[illegible], Presque Isle	H 13	Bolton, 30	[illegible]	
Bellaire, 1 bank, ● Antrim	J 8	7	[illegible]	[illegible]
Bellaire, (mail to Laird) Houghton	B 14	[illegible]	W	
Bellbranch, Wayne	S 13	[illegible]	[illegible]	[illegible]
Belle Isle Park, (mail to Detroit) Wayne				
Belleriver, Saint Clair	[illegible]	[illegible]	[illegible]	
Belleville, 1 bank, ● Wayne	[illegible]		[illegible]	[illegible]
Bellevue, 1 bank, ● [illegible]	[illegible]		[illegible]	[illegible]
Belmont, Kent	[illegible]		[illegible]	
Belsay, Genesee	Q [illegible]		[illegible]	[illegible]
Belt, (mail to Mass[illegible])	[illegible]		[illegible]	
Belt Line Junction, (P. O. [illegible] Kraft) Wayne				
Belt Line Junction, (mail to [illegible] Jacket) Houghton		38b, 56a	W	
Belvedere, (mail to Charlevoix) Charlevoix		[illegible]	[illegible]	
Bendon, Benzie	[illegible]		[illegible]	
Bengal, (mail to Fowler) Clinton	[illegible]		[illegible]	
Bennett, (mail to Seney) Alger	[illegible]			
Bennington, ● Shiawassee	Q [illegible]	[illegible]		
Benona, Oceana	O [illegible]	New Era, [illegible]	[illegible]	[illegible]
[illegible] Wexford	[illegible]	Hobart, 36	[illegible]	
[illegible]		Beaverdam		
[illegible] ● [illegible]	M [illegible]		[illegible]	
[illegible] ● [illegible]	[illegible]	[illegible]		
[illegible]	[illegible]	[illegible]	Ad., Am	
Benzonia, (R. R. name *Beulah Station*) 1 bank, ● Benzie	K [illegible]		[illegible]	[illegible]
Benzonia State Road, (mail to Arcadia) Manistee				
Berglands Mill Tra[illegible], (mail to Sidnaw) Houghton		[illegible]		
Berkshire, (3 miles [illegible] Center, O 14) Sanilac		[illegible]		
Berlamont, ● Van Buren	[illegible]		[illegible]	
Berlin, ● Ottawa	[illegible]		[illegible]	[illegible]
Berne, Huron	N [illegible]		[illegible]	[illegible]
[illegible] ● [illegible]	[illegible]		[illegible]	[illegible]
[illegible] ● [illegible]	[illegible] 5	54	[illegible]	[illegible]
Berryville, O[illegible]	[illegible] 9	Vanderbilt, [illegible]		
Bertie, Bay	[illegible]	Michie, 30		
Bertrand, Berrien	[illegible]	[illegible]	[illegible]	
Berville, Saint Clair	Q [illegible]	[illegible]		
Bessemer, 1 bank, ● Gogebic	[illegible]	22r, 31h, 145	W	[illegible]
Bessemer Junction, (mail to Bessemer) Gogebic	[illegible]	31g, h	W	
Bethel, Branch	[illegible]	Batavia, 41	[illegible]	
Betzer, (2 miles n. w. of Waldron, U 10) ● Hillsdale		Waldron, 16	[illegible]	1
Beulah, ● Benzie	K 5	Benzonia, 7		
Beulah Station, (P. O. name Benzonia) Benzie	K [illegible]		[illegible]	
Big Beaver, ● Oakland	R [illegible]			
Big Creek, (mail to Luz[illegible]) [illegible]coda	[illegible]			[illegible]
[illegible]	[illegible]	[illegible]		×
[illegible]	M [illegible]			×
[illegible]	K [illegible]			×
Big Prairie, Newaygo	O 7	White Cloud, 75	[illegible]	37
Big Rapids, 1 bank ● Mecosta	N 7	36e, 75h, x	[illegible]	4,686
Big Rapids Junction, (mail to Dalton) Muskegon	[illegible]	75h, h	[illegible]	×
Bigrock, ● Montmorency	[illegible]	Lewiston, [illegible]	[illegible]	×
Big Spring, (mail to [illegible]) Ottawa	P 6	Conklin, 36	[illegible]	×
Big Spring, [illegible] Schoolcraft	[illegible]			×
Bimo, (3½ mi[illegible], U 11) Lenawee		[illegible]	[illegible]	×
Bingham, Leelanau	J 7	Norrisville, 46	[illegible]	130
Birch Creek, (mail to Menominee) Menominee	I 12	22a	[illegible]	×
Birchrun, ● Saginaw	P 12	[illegible]	[illegible]	207
Bird, (mail to Stetson) Oceana		Walker[illegible]		×
Birdsall, (4 miles n. e. of Adrian, U 11) ● Lenawee			[illegible]	2
Birkett, (4 miles [illegible] of Dexter, S 12, mail to Dexter) Washtenaw		Dexter, 48	[illegible]	
Birmingham, 1 bank, ● Oakland	R 13	37	[illegible]	[illegible]

Ad., Adams Ex. Am., American Ex. Can., Canadian Ex. Dom., Dominion Ex. Natl., National Ex. Pac., Pacific Ex. U. S., United States Ex. W., F. & Co., Wells, Fargo & Co. Ex.

TOWN. COUNTY.	INDEX.	RAILWAY, *or, if not on a Railroad, nearest station.*	EX.	POP.
Bishop, (5 miles w. of Newaygo, O 6) Newaygo		Newaygo, 75	Am	×
Bismarck, Eaton	B 1	Woodbury, 14, 75	Am	54
Biteley, Newaygo	N 2	⊙ 75l	Am	107
Bixby, (4 miles n. w. of Trent) Muskegon	P 6	Trent, 75	▭Am	×
Blackberry Ridge, (mail to Peachridge) Oceana	N 4	Mears, 75	Am	×
Black Lake, (mail to Muskegon Heights) Muskegon		75b	▭ Am	×
Blackmar, Saginaw	P 12	75ee	▭ Am	×
Blackriver, ● Alcona	J 13	⊙ 25 30a, 200, 202	Am	436
Blacks Corners, (mail to Imlay) Lapeer		Imlay, 10		×
Blaine, ● Saint Clair	P 15	75uu	Am	163
Blanchard, ● Isabella	O 8	⊙ 75x	Am	254
Blemers, (mail to Watersmeet) Gogebic	D 13	22r	▭ Am	×
Bliss, ● Emmet	G 9	Levering, 36	Ad	25
Bliss Branch, (mail to Gladwin) Gladwin		48k	▭Am	×
Blissfield, 2 banks, ● Lenawee	U 12	⊙ 41f	U. S	1,268
Blong, (mail to Southrogers) Presque Isle	H 11	30f	▭ Am	×
Bloomingdale, ● Van Buren	S 6	⊙ 48r	Am	379
Blooming Valley, (mail to Ferry) Oceana	O 5	Shelby, 75	Am	×
Blount, (1½ miles n. of Nadeau, Q 2) Menominee		Nadeau, 22	Am	52
Bluffton, (mail to Muskegon) Muskegon		See Muskegon		600
Blumfield, (R. R. name *Veenfliet*) Saginaw	O 12	48g	▭Am	150
Boardman, (mail to Kalkaska) Kalkaska		Kalkaska, 36, 75	Ad., Am	298
Boardman Junction, (mail to Traverse City) Grand Traverse		75l, p	▭ Am	×
Boisblanc, (3½ miles e. of Pointe-aux Pins, G 10) Mackinac		See Mackinac Island		×
Bolster, Ionia	Q 8	Ionia 37, 75	Am., Natl	×
Bolton, Alpena	I 12	30f	▭ Am	193
Bonanza, (mail to Lake Odessa) Ionia	Q 8	Lake Odessa, 75	Am	×
Bonds Mills, (mail to Cadillac) Wexford		36h	▭Ad	×
Bonney, Lenawee	U 12	Manitou Beach, 16	▭ Am	×
Boon, ● Wexford	L 7	⊙ 7c		142
Borculo, Ottawa	Q 6	Hudsonville, 75	Am	216
Borland, (2 miles s. of Stanwood, N 7) Mecosta		Stanwood, 36	▭Ad	×
Boston, Houghton	A 14	56a, c	W	×
Bostwick, (r. f. d. from Rockford) Kent	Q 8	Rockford, 36	Ad	×
Bovee, Mackinac	E 7	⊙ 50b	W	193
Bowen, (P. O. name Crosby) Kent	Q 7	48o	▭ Am	79
Bowens, (mail to Monteith) Allegan		36b	▭ Ad	×
Bowens Mills, Barry	R 7	Middleville, 48	Am	75
Bowne, Kent	Q 7	Alto, 75	Am	97
Boyden, (4 miles s. e. of Caldwell, N 9) Isabella		Mt. Pleasant, 7, 75	Am	×
Boyne, ● Charlevoix	H 8	13a, 203½	Ad	912
Boyne Falls, ● Charlevoix	I 9	⊙ 13a, 36h	Ad	431
Bradford, Midland	O 10	Midland, 48, 75	Am	×
Bradley, ● Allegan	R 7	⊙ 36b	Ad	142
Brady, (6 miles w. of Chesaning, P 11) Saginaw		Chesaning, 48	Am	×
Bradyville, Oceana		New Era, 76	Am	×
Braidwood, (6 miles n. of Marlette, P 14) Sanilac		Marlette, 75	Am	×
Brampton, Delta	F 3	⊙ 22b	Am	107
Branch, ● Mason	M 5	75hh	▭ Am	×
Brandon, (mail to Ortonville) Oakland	Q 13	Holly, 37, 75	Am., Natl	×
Brant, (1 mile s. e. of Tyner, P 11) Saginaw		St. Charles, 48	Am	216
Bravo, Allegan	R 5	⊙ 75a	Am	98
Brazil, (mail to Hersey) Osceola		75hh	▭ Am	×
Breckenridge, 1 bank, ● Gratiot	O 10	⊙ 75bb	Am	476
Breedsville, ● Van Buren	S 5	⊙ 75a	Am	236
Brentcreek, Genesee	P 11	⊙ 37	Natl	37
Brest, Monroe	U 13	Monroe, 4, 48, 75	Am., U. S	×
Brevort, (7 miles w. of Epoufette, E 8) Mackinac		Pines, 31	▭ W	×
Brice, (6 miles w. of Spring Brook) P 11) Gratiot		Middleton, 138	Natl	28
Bricks, (mail to Mountforest) Arenac		48r	▭ Am	×
Bridgehampton, Sanilac	O 14	75uu	▭ Am	22
Bridge Junction, (mail to Bay City) Bay		30a, 75qq	▭Am	×
Bridgeport, ● Saginaw	O 11	⊙ 70, 75ee	Am	337
Bridgeton, 1 bank, Newaygo	O 6	Grant Station, 75	Am	109
Bridgeville, (mail to Pompeii) Gratiot	P 10	Pompeii, 138	Natl	×
Bridgewater, Washtenaw	S 12	⊙ 41k	U. S	96
Bridgman, ● Berrien	U 4	⊙ 75a	Am	214
Brier, (7 miles s. of Estey, N 11) Midland		Rhodes, 48	▭Am	×
Brighton, 1 bank, ● Livingston	R 12	⊙ 75t	Am	781
Brimley, ● Chippewa	D 9	⊙ 31a, b	W	207
Brinton, ● Isabella	N 8	75mm	▭ Am	198
Bristol, (mail to East Tawas) Iosco	L 12	30a	▭ Am	×
Bristol, Lake	M 7	Tustin, 36	Ad	74
Britton, ● Lenawee	T 11	⊙ 16b, 32, 140	Am., Pac	345
Brockway, ● Saint Clair	P 15	Yale, 78	Am	205
Bronson, 2 banks, ● Branch	U 8	⊙ 41f	U. S	1,176
Brookfield, ● Eaton	S 9	Charlotte, 37, 48	Am., Natl	148
Brookfield, (mail to Onekama) Manistee	L 5	46b	▭ Am	×
Brookings, (mail to Biteley) Newaygo	N 6	75l, m	▭ Am	×
Brooklyn, 1 bank, ● Jackson	T 10	⊙ 41k	U. S	494
Brooks, (2½ miles s. of Pembina, G 1) Menominee		Pembina, 50, 148	▭Am., W	×
Brooks, (mail to Bay City) Newaygo	O 6	37f	▭ Natl	×
Brooks, (mail to Salzburg) Saginaw	O 11	48n	▭ Am	×
Brookside, (2½ miles s. e. of Dash, O 5) Newaygo		Dash, 75	▭ Am	146
Broomfield, (6 miles n. e. of Millbrook, O 9) Isabella		W. Millbrook, 75	Am	×
Brown, (mail to Mountforest) Bay	N 11	48w	▭Am	×
Brown, (mail to Manistee) Manistee	L 5	See Manistee		×
Brown City, 1 bank, ● Sanilac	P 14	⊙ 75ss	Am	603
Browne, (mail to Kalamazoo) Kalamazoo	S 7	48r	▭ Am	×
Brownells, (mail to East Leroy) Calhoun		East Leroy, 48	Am	×
Browns Mills, (mail to Grand Junction) Van Buren	S 5	48r	▭ Am	×
Browns Siding, (mail to Michigamme) Marquette		31d	▭ W	×
Browns Siding, (mail to Athens) Calhoun		48s	▭ Am	×
Brownsville, ● Cass	U 6	Cassopolis, 37, 48	Am., Natl	94
Bruce Crossing, Ontonagon	C 13	31g	W	68
Brunswick, ● Newaygo	O 6	⊙ 75h	Am	28
Brutus, ● Emmet	G 9	⊙ 36h	Ad	146
Bryant, (mail to Glennie) Iosco	K 12	10a		×
Bryants, (4½ miles n. e. of Pellston, G 9) Cheboygan		Pellston, 36	▭ Ad	×
Bryar Hill, (mail to Carleton) Monroe	T 13	33	▭ Natl	×
Buchanan, 2 banks, ● Berrien	U 5	⊙ 48a, 54	Am	1,708
Buckeye, (5½ miles w. of Waldron, U 10) Hillsdale		Waldron, 16	▭ Am	189
Bucklins Crossing, (mail to St. Clair) St. Clair		48u	▭ Am	×
Bucks, (mail to Judge) Crawford		48m	▭ Am	×
Buel, Sanilac	P 15	Croswell, 75	Am	27
Buena Vista, Saginaw	O 12	75y	▭ Am	×
Bundy, (P. O. name Drew) Isabella	N 8	29f	▭ Am	×
Bunkerhill, ● Ingham	S 11	Leslie, 48	Am	109
Bunton, (P. O. name Hawks) Presque Isle	H 11	30g	▭ Am	×
Burchs Mills, (mail to Edgerton) Kent		36c	▭ Ad	×
Burden, Sanilac		McGregor, 75	▭Am	×
Burdickville, ● Leelanau	J 6	Solon, 46	Am	110
Burgess, Charlevoix	H 8	75p	▭ Am	×
Burgess, (mail to New Baltimore) Macomb		24		×
Burlington, ● Calhoun	T 8	⊙ *Burlington Sta.*, 48	Am	334
Burlington Station, (mail to Burlington) Calhoun	T 8	48p	Am	×
Burnham, (P. O. name Russell) Isabella	N 9	7b	▭Am	×
Burnips Corners, ● Allegan	R 6	Dorr, 41	U. S	167
Burns, Saint Clair	Q 15	75tt	▭Am	×
Burns, (mail to Durand) Shiawassee	Q 11	Durand, 7, 37	Am., Natl	×
Burnside, ● Lapeer	P 14	Brown City, 75	Am	140
Burroak, 2 banks, ● Saint Joseph	U 8	⊙ 41f	U. S	744
Burrows, (5½ miles s. e. of Fawn River, U 8) Branch		Sturgis, 36, 41	Ad., U. S	×
Burt, ● Saginaw	P 11	⊙ 37f	Natl	142
Burtlake, Cheboygan	H 9	207, 223½		×
Burton, ● Shiawassee	Q 11	37g	▭Natl	107
Bush, (6½ miles n. e. of St. Louis, O 10) Midland		St. Louis, 7, 75	Am	×
Bushnell, (4 miles s. e. of Sheridan, P 8) Montcalm		37h	▭ Natl	27
Bushs, (mail to Luther) Lake		36z	▭ Ad	×
Bushville, (mail to Topinabee) Cheboygan	H 9	48h	▭ Am	×
Buss, (mail to Leland) Leelanau	I 6	Norrisville, 46	▭ Am	×
Butler, Branch	T 9	Litchfield, 41	U. S	78
Butman, Gladwin	M 10	Gladwin, 48	Am	×
Butterfield, Missaukee	L 9	Lake City, 36, 41½	Ad	×
Butternut, ● Montcalm	P 9	⊙ 37	Natl	231
Buttersville, ● Mason	M 5	49		260
Butwell, (mail to Arcadia) Manistee		9	▭Am	×
Byers, Mecosta	N 7	36c	▭Ad	×
Byron, 1 bank, ● Shiawassee	Q 11	7a	Am	432
Byron Center, ● Kent	Q 7	⊙ 41l	U. S	306

TOWN. COUNTY.	INDEX.	RAILWAY, *or, if not on a Railroad, nearest station.*	EX.	POP.
C				
Cadillac, 1 bank, ● Wexford	L 8	⊙ 7b, c, 36c, h	Ad., Am	5,997
Cadmus, ● Lenawee	U 11	⊙ 41f	U. S	33
Cady, Macomb	R 14	Fraser, 37	Can	384
Caffey, (8½ miles s. w. of Troutlake, E 8) Mackinac		Troutlake, 31, 50	W	×
Caldwell, (9 miles w. of Mount Pleasant, N 9) Isabella		Mount Pleasant, 7, 75	Am	146
Caledonia, 1 bank, ● Kent	R 7	⊙ 48o	Am	427
California, ● Branch	U 9	Montgomery, 41	▭ U. S	182
Calkinsville, (R. R. name *Rosebush*) ● Isabella	N 9	7b	▭ Am	269
Calumet, 2 banks, ● Houghton	A 14	⊙ 39	W	10,486
Calumet Mine, (mail to Foster City) Dickinson	E 15	22m	▭ Am	×
Calvin, (mail to Williamsville) Cass	U 6	Jones, 18	Am	×
Cambria ● Hillsdale	U 9	Reading, 41	U. S	241
Cambridge, Lenawee	T 11	Brooklyn, 41	U. S	141
Camden, 1 bank, ● Hillsdale	U 9	Montgomery, 41	U. S	376
Campbell, Ionia	Q 8	Clarksville, 75	Am	57
Campbell, (mail to Defiance) Delta	F 3	22b	▭ Am	×
Campbells, (mail to Bentley) Bay	N 11	48u	▭ Am	×
Campbells Corners, Ogemaw	L 11	Westbranch, 48	Am	25
Camp Douglas, (mail to Crossing) Manistee	L 6	Crossing, 12, 46, 75	▭ Am	×
Camp One Junction, (mail to Thompson) Schoolcraft	F 5	17a, b		×
Camp Saint Louis, (mail to Yorkville) Kalamazoo		16b	▭ Am	×
Camp Seven, (mail to Seney) Schoolcraft	D 6	17a		×
Camp Twenty, (mail to Thompson) Schoolcraft	F 5	27b		×
Camp Twenty-Two, (mail to Thompson) Schoolcraft	F 5	27a		×
Camp Two, (mail to Arendal) Manistee		46a	▭ Am	×
Canada Corners, Muskegon	P 6	Casnovia, 75	Am	×
Canandaigua, Lenawee	U 11	North Morenci, 140	Pac	157
Canboro, Huron	N 13	Owendale, 65	Am	×
Canby, Emmet	G 8	Levering, 36	Ad	27
Canfield, (mail to Peacock) Lake	M 6	⊙ 44, 75l	▭ Ad., Am	×
Canfield, (7½ miles w. of Hale, L 12) Ogemaw		Hale, 30	▭Am	×
Cannonsburg, ● Kent	P 7	Belmont, 36	▭ Ad	243
Canton, (R. R. name *Sheldon*) Wayne	S 13	29, 48a, 75ee	▭ Am	65
Capac, 2 banks, ● Saint Clair	Q 14	⊙ 37e	Natl	547
Carbon, Saginaw		Verne, 37	▭ Natl	×
Carbondale, Menominee	H 2	Wallace, 22	▭Am	×
Carey, (mail to Luther) Lake	M 6	36e, 44, 45a	▭ Ad	×
Carl, (5½ miles s. e. of St. Joseph, T 4) Berrien		See St. Joseph		×
Carland, Shiawassee	P 10	7b	Am	69
Carleton, 1 bank, ● Monroe	T 13	⊙ 32, 75ee	Am., Natl	368
Carlisle, Eaton	R 9	Charlotte, 37, 48	Am., Natl	113
Carlsons Station, (P. O. name West Carlisle) Kent		36b	▭Ad	54
Carlshend, Marquette	E 3	⊙ 58a	Am	×
Carlsons, (mail to Ashton) Osceola		36c	▭ Ad	×
Carlton Center, Barry	R 8	Hastings, 14, 48	Am., Natl	106
Carltons Crossing, (mail to St. Clair) St. Clair		18a	▭ Am	×
Carney, ● Menominee	G 2	⊙ 22a	Am	210
Caro, 3 banks, ● Tuscola	O 13	⊙ 48f	Am	2,006
Caro Junction, (mail to Vassar) Tuscola		48e, f	▭ Am	×
Carp, (mail to Negaunee) Marquette	D 2	31d	▭ W	×
Carpenter, (mail to Petoskey) Emmet	H 8	75p	▭ Am	×
Carpenter, (P. O. name Oregon) Lapeer	P 15	48e	▭Am	×
Carplake, Emmet	G 9	36h	▭Ad	43
Carrollton, ● Saginaw	O 12	37f, 48n, 80, 200, 204½	▭Am., Natl	876
Carrs, (5 miles s. e. of Branch M 5) Mason		Branch, 75	▭ Am	×
Carruthers Spur, (2½ miles e. of Hunt Spur, J 6, mail to Hunt Spur) Mackinac		50b	▭W	×
Carson City, 1 bank, ● Montcalm	P 9	⊙ 37h	Natl	906
Carsonville, 2 banks, ● Sanilac	O 15	⊙ 75uu	Am	400
Cascade, Kent	Q 7	75l	▭ Am	207
Cascade Junction, (mail to Palmer) Marquette	D 2	22b, c	▭ Am	×
Casco, Saint Clair	R 15	Lenox, 37, 48	Am., Can., Natl	106
Case, Presque Isle	H 11	30g	▭ Am	×
Cases, (mail to Brutus) Emmet		36h	▭ Ad	×
Caseville, 1 bank, ● Huron	M 13	⊙ 65	Am	507
Cash, Sanilac	O 15	Applegate, 75	Am	53
Casnovia, ● Muskegon	P 7	⊙ 75l	Am	277
Cassbridge, Saginaw	O 12	Bridgeport, 75	Am	×
Cass City, 2 banks, ● Tuscola	O 14	⊙ 65	Am	1,113
Cass Lake, (mail to Pontiac) Oakland		29½h		×
Cassopolis, 1 bank, ● Cass	U 6	⊙ 37a, 48p	Am., Natl	1,330
Cat Head Village, (mail to Northport) Leelanau	I 6	Northport, 225, 237, 238		×
Cathro, Alpena	I 12	30f	▭ Am	×
Cato, (mail to Lakeview) Montcalm	O 8	Lakeview, 75	Am	×
Cedar, (mail to Nathan) Menominee	G 1	148a	▭ Am	×
Cedar, ● Leelanau	J 6	⊙ Solon, 46	Am	29
Cedar, (mail to Hermansville) Menominee		22i	▭ Am	×
Cedarbank, Jackson	T 10	Hanover, 24, 41	Am., U. S	×
Cedarcreek, Barry	R 7	Cloverdale, 14	▭ Am	163
Cedardale, Sanilac	O 14	75uu	▭ Am	56
Cedar Grand Forks, (mail to Gladwin) Gladwin	M 10	Gladwin, 48	Am	×
Cedarlake, ● Montcalm	O 9	75bb	Am	201
Cedar River, ● Menominee	H 2	Ingalls, 22, 148	Am	393
Cedarrun, ● Benzie	J 6	⊙ 46a	▭ Am	142
Cedar Springs, 2 banks, ● Kent	P 7	⊙ 36c, 48s	Ad., Natl	950
Cedarville, (6½ miles n. w. of Prentis Bay, F 10) Mackinac		See St. Ignace		137
Centerline, Macomb	S 14	24½, 48e	▭ Am	184
Centerville, 1 bank, ● Saint Joseph	T 7	⊙ 48p	Am	645
Central Lake, 2 banks, ● Antrim	I 8	⊙ 75p	Am	1,307
Centralmine, ● Keweenaw	A 15	Allouez, 38	▭ W	116
Ceresco, ● Calhoun	S 8	⊙ 16b, 48a	Am	331
Ceylon, (2½ miles n. e. of Assyria, R 8) Barry		Nashville, 48	Am	48
Chadwick, Ionia	P 8	75u	▭ Am	125
Chalson, (mail to Brampton) Delta	F 3	22b	▭ Am	×
Chamberlains, (P. O. name Leesburg) Saint Joseph	T 6	37e	▭ Natl	214
Champion, ● Marquette	D 1	⊙ 15c, e, 22f, 31d, 40	Am., U. S., W	672
Champion Junction, (mail to Champion) Marquette	C 15	31d	▭ Am	×
Champion Mine, (P. O. name Trimountain) Houghton	B 14	25½d		×
Chandler, Ionia	Q 8	11b	▭ U. S	×
Chandler, (mail to Cornell) Delta	F 3	5g, 33½		×
Chandler, (mail to Lansing) Clinton	Q 10	18n	▭ Am	×
Chandler, (mail to Trenton) Wayne	T 13	32	▭ Natl	×
Channing, ● Dickinson	D 15	⊙ 15b, c, g, 33½	U. S	54
Chapel, Kent	Q 7	Ada, 37	Natl	107
Chapin, ● Saginaw	P 11	Oakley, 48	Am	42
Charleston, ● Sanilac	N 15	Minden City, 75	Am	33
Charlesworth, Eaton	S 9	41l	▭ U. S	108
Charlevoix, 1 bank, ● Charlevoix	H 7	⊙ 75p, 208½, 219, 225, 337a, c	Am	2,097
Charlotte, 3 banks, ● Eaton	R 9	⊙ 37e, 48o	Am., Natl	4,092
Chase, ● Lake	M 7	⊙ 75hh	Am	296
Chases, (mail to Holloway) Lenawee	U 12	Holloway, 140	▭ Pac	×
Chassell, ● Houghton	B 14	⊙ 31h	W	667
Chatham, Alger	D 3	⊙ 58a	Am	105
Chauncey, (3 miles n. e. of Grand Rapids, Q 7) Kent		See Grand Rapids		52
Chauvin, (3 miles e. of Detroit, S 14) Wayne		24		×
Cheboygan, 1 bank, ● Cheboygan	G 9	⊙ 48h, 201, 207, 209, 215, 223½, 225	Am	6,489
Cheboyganing, (mail to Bay City) Saginaw		75pp	Am	×
Chelsea, 2 banks, ● Washtenaw	S 11	⊙ 48a	Am	1,635
Cheneaux, Mackinac				48
Cheney, (P. O. name Pere Cheney) Crawford	K 10	48h	▭ Am	25
Cherrie, (mail to Charlevoix) Charlevoix	H 8	75p, r	▭ Am	×
Cherry Beach, (mail to Roberts Landing) St. Clair		24		×
Cherryhill, (7 miles n. e. of Ypsilanti, S 12) Wayne		Ypsilanti, 29, 41, 48	Am., U. S	94
Cherry Valley, (1 mile e. of Manistique, F 5, mail to Manistique) Schoolcraft		50b	▭ W	×
Chesaning, 1 bank, ● Saginaw	P 11	⊙ 48n	Am	1,244
Cheshire, ● Allegan	S 6	Bloomingdale, 48	Am	52
Cheshire Junction, (mail to Swanzy) Marquette	E 2	22d	▭ Am	×
Cheshire Mine, (mail to Swanzy) Marquette	E 2	22d	▭ Am	116
Chester, ● Eaton	R 9	48o	Am	200
Chesterfield, Macomb	R 15	⊙ 24a, 37a	Can	43
Chesterfield Junction, (mail to Milton) Macomb	R 14	24, 37a	▭Can	×
Chestonia, Antrim	I 8	32½		×
Chevrier, (mail to Glennie) Alcona	K 12	10a		×
Chevingston, (6 miles n. w. of Deckerville, O 15) Sanilac		Deckerville, 75	Am	×
Chicago and West Michigan Junction, (mail to Grand Rapids) Kent		48o	▭ Am	×
Chicken Creek, (mail to Crossing) Manistee	L 5	12a, b		×

TOWN. COUNTY.	INDEX.	RAILWAY, *or, if not on a Railroad, nearest station.*	EX.	POP.
Chicora, Allegan				12
Chief, (R. R. name *Chief Lake*) Manistee	L 6	⊙ 46a	Am	110
Childsdale, Kent	L 6	36c	Ad	×
Chilson, ● Livingston	R 12	7a	Am	75
Chippewa Lake, ● Mecosta	N 7	⊙ 75aa	Am	378
Chippewa Station, Osceola	M 8	⊙ 75hh	Am	×
Choate, ● Ontonagon	C 13	⊙ 22s	Am	216
Chocolay, (P. O. name Harvey) Marquette	D 12	31a, o, 48	W	110
Chubbs Corners, (mail to Pinckney) Livingston	R 11	Pinckney, 37	Natl	×
Church, ● Hillsdale	U 10	Addison, 16	Am	60
Church, (mail to McKinley) Oscoda	K 11	10c		×
Churchills, (P. O. name Harlan) Manistee	K 6	7c	▭Am	×
Churchville, (mail to Sault Ste Marie) Chippewa	D 10	See Sault Ste. Marie		×
Circle, (3 miles n. w. of Birmingham, R 1) Oakland		Birmingham, 37	Natl	27
Claireview, Wayne	S 14	24b		×
Clamlake, Antrim	J 8	Bel aire, 75	Am	109
Clare, 1 bank, ● Clare	N 9	⊙ 7b, 75hh, ll	Am	1,326
Clarence, Clare	M 9	⊙ 7b		57
Clarenceville, Oakland	S 13	28, 29½a		193
Clarendon, Calhoun	T 9	48p	Am	70
Clarion, ● Charlevoix	H 9	⊙ 36h	Ad	179
Clark, (mail to Ewen) Ontonagon		Ewen, 3	W	×
Clarklake, Jackson	T 10	⊙ 16a	Am	×
Clarks, (mail to Elkton) Huron	N 13	75uu	Am	×
Clarks, (mail to Haire) Wexford				
Clarksburg, (mail to Humboldt) Marquette	D 1	31d		
Clarkston, 1 bank, ● Oakland	R 13	*Clarkston Station*		
Clarkston Station, (P. O. name Andersonville) Oakland		⊙ 37g		
Clarksville, 1 bank ● Ionia	Q 8	⊙ 75l	Am	373
Clary, (mail to Bendon) Benzie	K 6	75l, n	Am	×
Clawson, Oakland	R 14	Royal Oak, 37	Natl	42
Claybanks, Oceana	O 4	Rothbury, 75	Am	×
Clayton, 1 bank, ● Lenawee	U 11	⊙ 41f	U. S	370
Clay Track, (mail to Brentcreek) Genesee		37f	▭ Natl	×
Clearwater, (R. R. name *Rickers*) Kalkaska	J 8	75s	▭ Am	206
Cleeremans, (mail to Shaffer) Delta		22k	▭ Am	×
Clement, (mail to Wellston) Manistee	L 6	4ao		
Clement Junction, (mail to Stronach) Mason	M 5	45a, b		×
Cleon, (4 miles n. e. of Marilla, L 6) Manistee		Kaleva, 12, 46, 75	▭ Am	×
Clifford, 1 bank, ● Lapeer	P 13	⊙ 65, 75ss	Am	379
Climax, 1 bank, ● Kalamazoo	S 7	⊙ 37e	Natl	398
Clinton, 2 banks, ● Lenawee	T 11	⊙ 41e	U. S	1,038
Clintonville, (2 miles n. e. of Drayton Plains, R 13) Oakland		Drayton Plains, 37	Natl	52
Clio, 1 bank, ● Genesee	P 12	⊙ 70, 75ee	Am	640
Cloud, (r. f. d. from Cedar Springs) Kent		Harvard, 37	Natl	×
Cloverdale, ● Barry	R 8	14	Am	98
Cloverville, (mail to Muskegon) Muskegon	P 5	36d	Ad	×
Clowry, (mail to Ishpeming) Marquette	C 15	⊙ 22b, e	▭ Am	×
Clyde, ● Oakland	R 12	⊙ 75ee	Am	382
Clytie, (mail to Hermansville) Menominee	G 1	22i	▭ Am	×
Coats Grove, Barry	R 8	14	▭ Am	72
Cobbs Junction, (mail to Mayfield) Grand Traverse		36l	▭Ad	×
Cobmoosa, Oceana	N 6	49		25
Coe, (7 miles n. w. of Saint Louis, O 10) Isabella		St. Louis, 7, 75	Am	×
Cohoctah, Livingston	R 11	*Cohoctah Sta.*, 7	Am	116
Cohoctah Station, (P. O. name East Cohoctah) Livingston	R 11	⊙ 7a	Am	53
Colby, (mail to Stanton) Montcalm	P 8	75x	▭Am	×
Colden, (R. R. name *County Line*) Midland	N 11	18i	▭Am	×
Coldwater, 3 banks, ● Branch	U 9	⊙ 41f	U. S	6,216
Cole, Oakland	R 13	65	▭ Am	×
Coleman, 1 bank, ● Midland	N 10	⊙ 75hh, ii, kk	Am	1,014
Coleraine, Oakland	R 13	Utica, 48	Am	22
Colfax, Bay	O 12	Monitor, 48	▭Am	472
Collins, Ionia	Q 8	⊙ 75a	▭ Am	90
Collins, (mail to Tustin) Osceola	K 6	36g	▭Ad	×
Collison, (mail to Homestead) Benzie	K 6	75o	▭Am	×
Coloma, 1 bank, ● Berrien	T 5	⊙ 12½, 75a	Am	687
Colon, 1 bank, ● Saint Joseph	U 8	⊙ 48p	Am	884
Colonville, (5 miles n. e. of Clare, N 9) Clare		Clare, 7, 75	Am	×
Columbia, Tuscola	N 13	Unionville, 75	Am	76
Columbia, (mail to Grand Junction) Van Buren	S 6	48r	▭ Am	×
Columbiaville, 1 bank, ● Lapeer	P 13	⊙ 48e	Am	457
Columbus, Saint Clair	Q 15	Adair, 48	▭ Am	36
Colwell, (mail to Maplevalley) Montcalm	O 8	Coral, 75	Am	×
Colwood, (4 miles e. of Columbia, N 13) Tuscola		Gagetown, 65	Am	×
Comins, (16 miles n. w. of McKinley, K 11) Oscoda		McKinley, 10		×
Commerce, ● Oakland	R 13	Walled Lake, 37	Natl	216
Comptons (mail to Tustin) Osceola		36e	▭Ad	×
Comstock, ● Kalamazoo	S 7	⊙ 48a, 51	Am	196
Concord, 2 banks, ● Jackson	S 10	⊙ 48p	Am	534
Condit, (mail to Homer) Calhoun	T 9	41l	▭ U. S	×
Cone, ● Monroe	T 12	⊙ 140	▭ Pac	80
Conger, (mail to Crossing) Manistee		75l	▭ Am	×
Conger, Ottawa		Hudsonville, 75	Am	25
Conklin, ● Ottawa	P 6	⊙ 36d	Ad	117
Conley, (mail to Baldwin) Lake	M 6	5l	▭ Am	×
Conners Creek, Wayne	S 14	24a		×
Constantine, 2 banks, ● Saint Joseph	U 7	⊙ 41l	U. S	1,226
Convis, Calhoun	S 8	Marshall, 16, 48	Am	×
Conway, (Summer P. O.) Emmet	H 9	36h	▭Ad	178
Cooks, (R. R. name *Cooks Mills*) ● Schoolcraft	F 5	⊙ 59b, c	W	147
Cooks Station, (mail to Hawkins) Newaygo	N 7	Paris, 36	Ad	×
Coomer, (8½ miles s. w. of Mount Pleasant, N 9) Isabella		Mount Pleasant, 7, 75	Am	×
Cooper, ● Kalamazoo	S 7	36b, 41l	▭ Ad., U. S	168
Coopers Crossing, (P. O. name Siloam) Iosco	L 12	30b	▭ Am	×
Coopersville, 1 bank, ● Ottawa	P 6	⊙ 37g	Natl	660
Copemish, ● Manistee	K 6	⊙ 7c, 9, 46a	Am	429
Copper Falls Mine, ● Keweenaw	A 15	9½		108
Copper Harbor, (mail to Delaware mine) Keweenaw	A 15	Allouez, 38	▭ W	×
Coral, ● Montcalm	O 7	⊙ 75u	Am	373
Corbus, (mail to Deerfield) Lenawee	U 12	41b	▭ U. S	×
Corey, ● Cass	U 6	⊙ 48p	Am	82
Corfu, (mail to Crossing) Manistee		Kaleva, 12, 46, 75	Am	×
Corrine, (P. O. name Gould City) Mackinac	F 6	⊙ 50b	W	109
Corinth, (mail to Ross) ● Kent	Q 7	Ross, 36b	Ad	×
Cornell, Delta	F 3	*Chandler*, 33½		×
Cornell, (mail to Port Huron) St. Clair		37e	▭Natl	×
Corning, (3 miles e. of Moline, R 7) Allegan		Moline, 36	Ad	50
Corrigan, (mail to Prescott) Ogemaw	L 12	Whittemore, 30	Am	×
Cortland Center, (r. f. d. from Rockford) Kent	P 7	Evans, 148	▭ Natl	×
Corunna, 1 bank, ● Shiawassee	Q 11	⊙ 7b, 37g	Natl	1,510
Corwin, ● Van Buren	T 5	Hartford, 75, 125	Am	27
Cottagegrove, Wayne	S 14	24b, 26½		×
Cottage Park Spur, (mail to Dafton) Chippewa	E 10	50b	▭ W	×
County Line, (P. O. name Colden) Midland		18i	▭ Am	×
Countyline, Saginaw	P 12	75ee	▭ Am	132
Covert, 1 bank, ● Van Buren	S 5	⊙ 125a	Am	247
Covington, (R. R. name *Vermilac*) Baraga	C 14	⊙ 31g	W	×
Cracow, (mail to Badaxe) Huron	N 15	Badaxe, 75	Am	×
Craigsmere, (mail to Paulding) Ontonagon	C 13	22s, w	▭ Am	×
Cranston, (2 miles s. w. of New Era, O 5) Oceana		New Era, 75	Am	×
Crapo, Mecosta	N 7	36c	▭ Ad	58
Crapo Farm, (mail to Swartz Creek) Genesee	Q 12	⊙ 37e	Natl	×
Crawford, Isabella	O 9	Mt. Pleasant, 7, 75	Am	46
Creamery Road, (mail to Chesterfield) Macomb		24	▭Can	×
Creens, (mail to Saginaw, East Side) Saginaw		75rr	▭ Am	×
Creighton, (mail to Shingletown) Schoolcraft	D 5	⊙ 31a	▭ W	×
Cressey, Barry	S 7	14	▭ Am	60
Creswell, Antrim	I 8	Snowflake, 75	▭ Am	×
Crisp (2 miles s. of Olive Center, Q 6) Ottawa		W. Olive, 75	Am	58
Crockerville, (mail to Pearlbeach) St. Clair		24		×
Crofton, Kalkaska	K 8	36h	▭ Ad	38
Cronje, (mail to New Holland) Ottawa	Q 5	75b	▭Am	×
Crooked Lake, (R. R. name *Lake*) ● Clare	N 8	⊙ 75hh, mm	▭Am	131
Crooked Lake, (mail to Milo) Barry		14	▭Am	×
Crosby, (R. R. name *Bowen*) Kent	Q 7	48o	▭ Am	79
Crosbys Mills, (mail to Gowen) Montcalm	P 8	Gowen, 75	Am	×
Crossman, (R. R. name *Watrousville Station*) Tuscola		48f	Am	[illegible]
Cross Village, ● Emmet	G 8	Levering, 36	Ad	331
Croswell, 2 banks, ● Sanilac	P 15	⊙ 75uu	Am	606
Croton, ● Newaygo	O 7	Newaygo, 75	Am	[illegible]

Ad., Adams Ex. Am., American Ex. Can., Canadian Ex. Dom., Dominion Ex. Natl., National Ex. Pac., Pacific Ex. U. S., United States Ex. W., Western Ex.

TOWN. COUNTY. INDEX	RAILWAY, or, if not on a Railroad, nearest station.	EX.	POP.
Crow Island, (mail to Saginaw, East Side) Saginaw....O 11	75pp	Am	×
Crown, (3½ miles s.w. of Filion, M 14) Huron	Filion, 75	Am	×
Crozer, (mail to Watersmeet) Gogebic....D 13	22l	Am	×
Croziers Mill, (mail to Watersmeet) Ontonagon	22s	Am	×
Crump, Bay....N 11	Linwood, 48	Am	×
Crystal, ● Montcalm....P 9	Butternut, 37	Natl	250
Crystal Falls, 2 banks, ● Iron..D 15	15f, 22n, p	Am., U. S	3,231
Crystal Lake, Houghton			81
Crystalvalley, ● Oceana....N 5	Peachville, 49		136
Culver, (mail to Alger) Arenac..M 11	48h	Am	×
Cumber, Sanilac....N 14	Tyre, 75	Am	89
Cummings, Bay....N 11	Linwood, 48	Am	×
Curran, Alcona....J 12	Mc Kinley, 10		×
Curtice, (8½ miles n. e. of Coleman, N 10) Midland	Coleman, 75	Am	×
Curtisville, (13 miles n. w. of Glennie, K 12) Alcona	Glennie, 10		×
Cushing, Cass....T 5	Dowagiac, 48	Am	28
Custer, ● Mason....M 5	75hh	Am	269
Cutcheon, Missaukee....L 8	Lake City, 36, 42	Ad	×
D			
Dafoe (12 miles s. w. of Alpena, I 12) Alpena	See Alpena		×
Dafter, Chippewa....D 10	50b	W	118
Daggett, ● Menominee....H 2	22a	Am	296
Dailey, ● Cass....U 5	48p	Am	107
Dale, (3 miles s. e. of Beaverton, M 10) Gladwin	Beaverton, 75	Am	×
Dallas, (5 miles n. w. of Hopkins Station, R 7) Allegan	Hopkins Sta., 41	U. S	×
Dalton, Muskegon....O 5	75b	Am	46
Damon, Ogemaw....K 11	10c		×
Dana, (mail to Judge) Crawford J 10	48m	Am	×
Danaher, (mail to Seney) Luce...D 6	31a	W	×
Daniels, (mail to Luther) Lake...	36e	Ad	×
Dansville, 1 bank, ● Ingham....R 11	Mason, 48	Am	374
Darbys, (mail to Leetsville) Kalkaska	36h	Ad	×
Davis, ● Macomb....R 14	21½		176
Davisburg, ● Oakland....R 13	28	Natl	272
Davison, 1 bank, ● Genesee....Q 12	37e	Natl	751
Day, Cass	[illegible]		67
Dayton, ● [illegible]	[illegible]		282
Dead River, (mail [illegible]) Marquette	[illegible]		×
Deanville, Lapeer	[illegible]		55
Dearborn, 1 bank, ● Wayne....S 13	029, 29, 48b	Am	844
Dearborn Junction, (mail to Dearborn) Wayne	48b	Am	×
Dearborn Road, (mail to Delray) Wayne	48b	Am	×
Debri, (4 miles n. e. of North Dorr, R 7) Ottawa	Byron Center, 41	U. S	×
Decatur, 1 bank, ● Van Buren....T 6	48a	Am	1,356
Deciple, (mail to Chippewa Lake,) Mecosta....N 8	Chippewa Lake, 75	Am	×
Decker, (2½ miles n. of Lamotte, O 14) Sanilac	Marlette, 75	Am	×
Deckerville, 2 banks, ● Sanilac..O 15	75uu	Am	398
Deepriver, (mail to Standish) Arenac....M 11	48h	Am	×
Deercreek, Livingston....R 11	E. Cohoctah, 7	Am	68
Deerfield, ● Lenawee....U 12	37e, 41b	U. S	440
Deer Lake, (mail to Orono) Lake..M 7	36e	Ad	140
Deerpark, (mail to Newberry) Luce....C 6	64, 229b		×
Deerton, (mail to Onota) Alger...D 3	31a	W	×
Defiance, (R. R. name *Trombly*) Delta....F 3	22b	Am	143
Deford, ● Tuscola....O 14	65	Am	63
Delaware Mine, Keweenaw....A 15	Allouez, 38	W	×
Delhi Mills, (R. R. name *Delhi*) Washtenaw....S 12	48a	Am	79
Dellwood, (3 miles w. of Shaytown, R 9) Eaton	Woodbury, 14, 75	Am	×
Delray, (R. R. name *Delrey*) 1 bank, ● Wayne....S 14	32, 41a, 48b, c, 75t, 140, 150, 245	Am., Natl., U. S	4,573
Delta, Eaton....Q 10	75t	Am	308
Delta Junction, (mail to Cooks) Schoolcraft....F 5	7a, 50b	W	×
Delta Siding, (mail to Hiawatha) Schoolcraft....E 5	17½a		×
Delta Switch, (mail to Woodmere) Wayne	48c	Am	×
Delton, ● Barry....S 8	4	Am	199
Delwin, Isabella....N 9	75a	Am	×
Dempsey, (mail to Stratfor.) Kalkaska....K 8	75s	Am	×
Denmark, (r. f. d. from Vassar) Tuscola....O 12	Reese, 48, 75	Am	×
Denmark Junction, (mail to Richville) Tuscola....O 12	48e, g	Am	×
Dennison, Ottawa....P 6	28	Natl	56
Dent, (2 miles w. of Otsego, S 7) Allegan	Otsego, 41	U. S	×
Denton, ● Wayne....S 13	29, 48a	Am	231
Denver, (mail to Aetna) Newago.	Whitecloud, 75	Am	47
De Pews Siding Switch, (4 miles n. of Utica, R 14, mail to Utica) Macomb	48e	Am	×
Derby, Berrien....T 5	12	Ad	112
Detour, ● Chippewa....F 11	201a, 219, 240, 250		274
DETROIT, 33 banks, ● Wayne S 14	24a, b, 24½, 28, 029, 29, 29½, 32, 37a, 41a, 48a, c, e, t, 75t, ff, 140, 150, 201½, 205, 209, 210, 211, 215, 223, 224, 226, 228, 229 235, 240, 245, 250	Am., Can., Dom., Natl., Pac., U. S	285,704
Detroit Junction, (mail to Dundee) Monroe	32	Natl	×
Detroit & Lima Northern Junction, (mail to Tecumseh) Lenawee	16b, 32	Am., Natl	×
Devereaux, Jackson....S 10	41t	U. S	86
Devils Lake, Lenawee....U 11	16b	Am	27
Dewey, (mail to Grand Rapids) Kent	37g	Natl	×
Deweyville, (12 miles s. w. of Howell, R 11) Livingston	Howell, 7, 75	Am	×
Dewings, (2 miles n. of Ashton, M 7) Osceola	36c	Ad	×
Dewitt, ● Clinton....Q 10	See Lansing		379
Dexter, 1 bank, ● Washtenaw....S 11	48a	Am	900
Diamondloch, Newaygo....N 6	75t	Am	76
Diamond Springs, Allegan....R 6	Hamilton, 75	Am	93
Diamond Spur, (mail to Troutlake) Chippewa	50b	W	×
Diana, (mail to Amasa) Iron	15b	U. S	×
Dice, (1½ miles n. e. of Frost, O 11) Saginaw	Paines, 48, 75	Am	36
Dickinson, (2 miles s. w. of Ashland Center, O 6) Newaygo	Grant, 75	Am	48
Dighton, Osceola....M 8	44	Ad	42
Dildine, Ionia....Q 8	Ionia, 37, 75	Am., Natl	×
Dimondale, 1 bank, ● Eaton....R 9	41t	U. S	425
Diorite, (mail to Ishpeming) Marquette....C 15	22b	Am	×
Disco, Macomb....R 14	24½		207
Dishno, (mail to Michigamme) Marquette	22e, 40	Am	×
Dixboro, ● Washtenaw....S 12	Ann Arbor, 7, 29, 48	Am., U. S	78
Dixon, (mail to Chatham) Alger..D 4	58a	Am	×
Doan, (mail to Ausable) Iosco	10a		×
Dodge, Clare....M 9	Harrison, 75	Am	×
Dollar Bay, ● Houghton....B 14	38a, 56c	W	728
Dollarville, ● Luce....D 7	31a	W	421
Dolph, Missaukee....L 9	Harrison, 75	Am	×
Donald, (4 miles n. w. of Rappinville, E 7) Mackinac	Engadine, 50	W	×
Donaldson, Chippewa....E 10	Dafter, 57	W	82
Doris, (6½ miles s. e. of Saranac, Q 8) Ionia	Saranac	Natl	×
Dorr, ● Allegan....R 6	41t	U. S	296
Dorr, (P. O. name Alamando) Midland....N 10	75hh	Am	207
Dorrance, (5 miles s. w. of Quincy, U 9) Branch	Quincy, 41	U. S	×
Dorsey, (mail to Chatham) Alger..D 3	16b	Am	×
Doster, Barry....S 4	16b, 29½a	Am	67
Dot, Charlevoix....H 9	Marion, 36	Ad	×
Dougherty, (mail to Spalding) Menominee....G 2	22a	Am	×
Douglas, 1 bank, ● Allegan....P 5	230		444
Dover, ● Clare....M 9	Clare, 7, 75	Am	86
Dowagiac, 2 banks, ● Cass....T 6	48a	Am	4,151
Dowling, Barry....R 8	Hastings, 14, 48	Am., Natl	109
Downington, 1 bank, ● Sanilac..O 14	75uu	Am	321
Doyle, (mail to Merrill) Gratiot	75tt	Am	×
Doyle, Saint Clair....Q 14	75bb	Am	46
Doyle City, (mail to Stimson) Newaygo....N 7	36o	Ad	×
Doyles, (mail to Boyle) Charlevoix....H 9	13a	Ad	×
Drake, Lapeer....P 13	Fostoria, 75	Am	57
Drayton Plains, Oakland....R 13	37g	Natl	142
Drenthe, Ottawa....Q 8	Beaverdam, 75	Am	241
Drew, (R. R. name *Bundy*) Isabella....N 8	75g	Am	×
Driggs, (mail to Seney) Schoolcraft....D 6	31a	W	×
Drummond, Chippewa....F 2	Detour, 201, 219, 240		236
Dryads (mail to Whitney) Menominee....F 2	22l	Am	×
Dryburg, (mail to Rudyard) Chippewa	50b	W	×
Dryden, 1 bank, ● Lapeer....Q 14	65	Am	328
Dublin, ● Manistee....L 6	75t	Am	22
Ducklake, Calhoun....S 9	Springport, 41	U. S	57
Duel, Bay....N 11	Auburn, 48	Am	×
Duffield, Genesee....Q 12	Durand, 7, 37	Am., Natl	37
Duncan, (mail to Cheboygan) Cheboygan....G 10	See Cheboygan		×

TOWN. COUNTY. INDEX	RAILWAY, or, if not on a Railroad, nearest station.	EX.	POP.
Dundee, 2 banks, ● Monroe....U 12	7a, 16b, 32	Am., Natl	1,118
Dunham, (mail to Sterling,) Arenac....M 11	48h	Am	×
Dunn Mine, (mail to Crystal Falls) Iron....D 15	22a	Am	×
Dunningville, Allegan....R 6	75b	Am	186
Duplain, ● Clinton....P 10	Shepardsville, 37	Natl	207
Durand, 2 banks, ● Shiawassee...Q 12	7a, b, 37e, f, g	Am., Natl	2,134
Dutton, ● Kent....Q 7	48o	Am	192
Dyke Dell, (mail to Pearlbeach) St. Clair	24		×
E			
Eagle, ● Clinton....Q 9	75a	Am	142
Eagle Bay, (mail to Grindstone City) Huron	75uu	Am	×
Eagle Harbor, ● Keweenaw....A 15	9½		107
Eagle Mills, (mail to Grand Rapids) Kent	41f	U. S	×
Eagle Mills, ● Marquette....D 2	31d, e, 042	Am	153
Eagle River, ● Keweenaw...A 15	9½		112
Eames, Oakland....R 13	65	Am	27
Eardly, (2½ miles s. w. of Cascade, Q 7) Kent	75t	Am	×
East Bay, (mail to Traverse City) Grand Traverse....J 7	See Traverse City		×
East Cohoctah, (R. R. name *Cohoctah Station*) Livingston....R 11	7a	Am	53
East Cooper, (mail to Kalamazoo) Kalamazoo....S 7	14	Am	×
East Dayton, Tuscola....O 13	Kingston, 65	Am	79
East Fremont, Sanilac....P 15	Croswell, 75	Am	×
East Gilead, Branch....U 8	Bronson, 41	U. S	105
East Golden, (mail to Mears) Oceana....N 5	75b	Am	×
East Grand Rapids, Kent			466
East Greenwood, Saint Clair....P 15	Jeddo, 75	Am	53
East Holland, (4 miles s. e. of Holland, Q 5) Ottawa	Holland, 75, 217	Am	×
East Houghton, (mail to Houghton) Houghton	31h	W	×
East Jordan, (summer P.O.) 1 bank, ● Charlevoix....I 8	32½, 203½, 237a	Am	1,205
Eastlake, ● Manistee....L 5	43½, 45a, 75oo	Am	1,833
East Leroy, Calhoun....T 8	48s	Am	54
Eastmanville, ● Ottawa....Q 6	Coopersville, 37	Natl	163
Easton, (3 miles e. of West Haven, P 11) Shiawassee	[illegible]		22
East Paris, Kent	[illegible]		86
Eastport, ● Antrim	[illegible]		
East Riverton, (mail to Scottville) Mason....M 5	Scottsville, 75	Am	×
East Saugatuck, ● Allegan....K 5	75a	Am	109
East Side, (mail to Cathro) Alpena....I 13	Cathro, 30	Am	×
East Springport, (r. f. d. from Springport) Jackson....S 10	Springport, 41	U. S	×
East Tawas, 1 bank, ● Iosco....L 13	30a 215	Am	1,736
East Thetford, Genesee....P 12	Otisville, 75	Am	162
Eastwood, (R. R. name *Garfield*) Saginaw....P 11	18n	Am	×
Eaton Rapids, 2 banks, ● Eaton...S 9	41t, 48o	Am., U. S	2,103
Eau Claire, ● Berrien....T 5	25	Am	281
Eben, (mail to Chatham) Alger...D 4	58a	Am	×
Echo, Antrim....I 8	Central Lake, 75	Am	×
Eckerman, Chippewa....D 8	31a	W	37
Eckert, Washtenaw....S 11	Ann Arbor, 7, 29, 48	Am., U. S	×
Eckford, Calhoun....T 9	16b	Am	750
Ecorse, ● Wayne....S 14	32, 41a, 48c, 130, 245	Am	479
Eden, Ingham....R 10	48n	Am	142
Edenville, ● Midland....N 10	Sanford, 75	Am	206
Edgerton, Kent....P 7	36c	Ad	149
Edgewater, Benzie....J 5	Benzonia, 7	Am	72
Edgewood, Gratiot....P 10	Northstar, 7	Am	318
Edmore, 2 banks, ● Montcalm....O 8	75c, bb	Am	612
Edson, (2½ miles w. of Vine, L 12) Iosco	Tawas City, 30, 202	Am	×
Edward, (6 miles w. of Greenwood, L 11) Ogemaw	Greenwood, 48	Am	×
Edwardsburg, 1 bank, ● Cass....U 6	37d	Natl	526
Egbert, (5 miles n. of Sanford, N 10) Midland	Sanford, 75	Am	×
Eight Mile Siding, (mail to Detroit,) Wayne	28	Natl	×
Eighty Foot Grade, (mail to North Street,) Saint Clair	75uu	Am	×
Elba, ● Lapeer....Q 13	37e	Natl	109
Elbridge, Oceana....N 5	Hart, 75	Am	63
Eldred, Jackson....T 10	11e	U. S	×
Elgin, Ottawa....Q 6	Berlin, 37	Natl	×
Elk, Genesee....P 11	Montrose, 37	Natl	94
Elkland, (mail to Gagetown) Tuscola....N 14	Gagetown, 65	Am	×
Elk Rapids, 1 bank, ● Antrim....J 8	75j, 225	Am	1,175
Elkton, 1 bank, ● Huron....N 14	75rr	Am	471
Ellington, Tuscola....O 13	Caro, 48	Am	
Elliott, Saint Clair....P 14	Valley Center, 75	Am	16
Ellis, (7 miles s. w. of Marshall, S 9) Calhoun	Marshall, 16, 48	Am	38
Ellisville, (mail to Russell) Isabella....N 9	Russell, 7		×
Ellsworth, ● Antrim....I 8	75p	Am	106
Elm, Wayne....S 13	75t	Am	48
Elm Creek, (mail to Helena) Huron....N 15	Helen, 75	Am	×
Elmdale, Ionia....Q 7	75t, r	Am	52
Elmer, ● Sanilac....O 14	Carsonville, 75	Am	133
Elmhall, ● Gratiot....P 8	Riverdale, 75	Am	286
Elmira, ● Otsego....I 9	36h	Ad	471
Elmriver, Houghton....B 13	25½a		×
Elm Rock, (mail to Traverse City) Leelanau....J 6	See Traverse City		×
Elmton, (mail to Millerton) Mason	44		×
Elmwood, Tuscola....O 13	Cass City, 65	Am	57
Elmwood, (P. O. name Paint River) Iron....D 13	22l	Am	×
Eloise, (2 miles w. of Inkster, S 13) ● Wayne	029, 48a	Am	×
Elsie, 2 banks, ● Clinton....P 10	7b	Am	576
Elton, Wexford....L 8	Cadillac, 7, 36	Ad., Am	×
Elva, ● Tuscola....P 12	Millington, 48	Am	×
Elwell, ● Gratiot....O 9	75bb	Am	126
Elwood, Oceana....N 5	Walkerville, 49		79
Ely, Emmet....G 9	Levering, 36	Ad	×
Emerald, (7½ miles s. of Evart, M 8) Mecosta	Evart, 75	Am	12
Emerald Spur, (mail to Bovee) Mackinac	50b	W	×
Emerson, Chippewa....D 8	Eckerman, 31	W	107
Emery, Washtenaw....S 12	See Ann Arbor		55
Emery Junction, (mail to Whittemore) Iosco....L 12	30a, b, d	Am	×
Emmett, 1 bank ● Saint Clair...Q 15	37e	Natl	265
Empire, ● Leelanau....J 5	Lake Ann, 46	Am	609
Engadine, Mackinac....F 7	50b	W	75
English, (mail to Powers) Menominee	Powers 22	Am	×
Englishville, Kent....P 6	75t	Am	95
Ensign, (mail to Rapid River) Delta....F 4	50b	W	×
Ensley, Montcalm....O 7	Howard, 36, 75	Ad., Am	107
Entrican, (3 miles s. w. of Westville, O 8) ● Montcalm	McBrides, 75	Am	84
Epoufette, Mackinac....E 8	239a		63
Epsilon, Emmet....H 9	See Petoskey		79
Epworth Heights, (mail to Ludington) Mason	33		×
Erie, ● Monroe....U 13	75t	Am	273
Erie, (mail to Republic) Marquette....C 15	22b	Am	×
Escanaba, 2 banks, ● Delta....G 3	15g, 22a, b, k, 33½, 203, 211½, 213e, 216, 221, 238	Am., W	9,549
Essex, (2 miles s. e. of Mitchell, I 8) Antrim	Ellsworth, 75	Am	×
Essexville, ● Bay....N 12	75qq, 200, 202, 204½, 224, 231	Am	1,639
Estey, Gladwin....N 11	48y	Am	208
Estey Station, (mail to Rhodes) Gladwin	48k	Am	×
Esther, (3 miles s. w. of Peachbelt, R 5) Allegan	Fennville, 75	Am	×
Eugene, (5½ miles w. of Ithaca, P 10) Gratiot	Ithaca, 7, 75	Am	×
Eureka, ● Clinton....P 10	St. John, 37	Natl	241
Eureka Place, (2½ miles e. of Greenville, P 8, mail to Greenville) Montcalm	37h	Natl	×
Eustis, (mail to Shaffer) Menominee....G 2	50a	W	18
Evans, Kent....P 7	37h	Natl	110
Evart, 2 banks, ● Osceola....M 8	75hh	Am	1,360
Evelyn, (mail to Wetmore) Alger	31a	W	×
Ewen, ● Ontonagon....C 13	31g	W	1,478
Excelsior, Kalkaska....J 8	Kalkaska, 36	Ad	×
Exeter, Monroe....T 13	Maybee, 41	U. S	×
Exposition Switch, (mail to Woodmere) Wayne	48e	Am	×
Eyke, (mail to Meredith) Clare...M 9	Harrison, 75	Am	×
F			
Fabius, Saint Joseph....U 7	48p	Am	×
Factoryville, Saint Joseph....T 8	18s	Am	29
Fairfax, ● Saint Joseph....U 8	48p	Am	46
Fairfield, ● Lenawee....U 11	Jasper, 41	U. S	325
Fair Ground, (mail to Lansing) Ingham	37e	Natl	×
Fairgrove, 1 bank, ● Tuscola....O 12	75xx	Am	392
Fairhaven, Saint Clair....R 15	24a		472
Fairhaven Mills, (mail to Fair Haven) St. Clair	24		×
Fairland, Berrien....U 5	25	Am	×
Fairport, Lenawee....U 11	Clayton, 41	U. S	12
Fairview, (mail to Riverton,) Mason....N 5	Riverton, 49, 233		×
Fairview, Oscoda....J 11	10b		125
Faithorn Junction, (P. O. name Pembina) Menominee....G 1	50a, 148a	Am., W	168
Falcon, (mail to Croswell) Sanilac	Croswell, 75	Am	×

TOWN. COUNTY. INDEX	RAILWAY, or, if not on a Railroad, nearest station.	EX.	POP.
[illegible]	[illegible]		
[illegible] ●	[illegible]		
Farmington, 1 [illegible] ●	[illegible]		
Farmington [illegible] Farmington	[illegible]		
Farnam, (mail to Wilson) Menominee....G 2	50a	W	×
Farnsworth, (R R name *Bagnall*) Wexford....L 7	7c	Am	22
Farowe, (1 mile e. of South Blendon, Q 6) Ottawa	Hudsonville, 75	Am	16
Farrandville, (mail [illegible]) Genesee....P 12	Clio, 75	Am	×
[illegible]	[illegible]		
[illegible] ●	[illegible]		
Faunus, Menominee	[illegible]	Am	
Fawn River, Saint Joseph....U 8	41f	U. S	42
Faxon (r. f. d. from South Butler) Branch	Quincy, 41	U. S	×
Fayette, ● Delta....G 4	213c, 216		56
Fay[illegible] Branch, (mail to Weston) Lenawee	32	Natl	×
Federman, Monroe....S 12	41b	U. S	207
Fetch Junction, (m[illegible]) Delta....G 3	22k, l, 50a	Am., W	×
Fenmore, Saginaw	Elsie, 7	Am	
Fennville, 1 bank, ● Allegan....R 5	75a	Am	454
Fenton, 2 banks, ● Genesee....Q 12	37g	Natl	2,408
Fenwick, ● Montcalm....P 8	75z	Am	250
Fergus, Saginaw	[illegible]		
Fern, Mason	[illegible]		
Fernald, (mail to Vergennes) Kent	[illegible]		
Ferris, Montcalm	[illegible]		
[illegible] ●	[illegible]		
Ferrysburg, ● O[illegible]	[illegible]		
Fibre, Chippewa	[illegible]		
Fields, (mail to Woodville) Newaygo	[illegible]		
Fife Lake, ● Grand Traverse	[illegible]		
Filer City, ● Manistee	[illegible]		
Filers Switch, (mail to Interlochen) Grand Traverse	[illegible]		
Filion, Huron	[illegible]		
F[illegible] *Filmore*) Allegan	[illegible]		
Findley, ● St[illegible]	[illegible]		
Findley Junction [illegible]	[illegible]		
Finkton, Antrim	[illegible]		
Fisher, (P. O. name Ross) Menominee	[illegible]		
Fishers Junction, (mail to Mountforest) Bay....N 11	48k		
Fishers Station, Kent....Q 7	36b		
Fisherville, (P. O. name Laredo) Bay....O 11	[illegible]		
Fishville, (6 miles s. e. of Stanton, P 8) ● Montcalm	[illegible]		
Fisk, (P. O. name Watson) Allegan....R 6	16b		
Fitchburg, ● I[illegible]	[illegible]		
Fitzpatrick, (mail to [illegible]) Wexford	[illegible]		
Five Lakes, Lapeer....P 14	Lapeer, 37, 48	Am., Natl	
Flanders, (8 miles e. of Hillman, I 11) Alpena	Alpena, 30, 202, 209, 215	Am	
Flat Rock, (mail to Escanaba) Delta	[illegible]		
Flat [illegible] Alcona....K 12	10a		×
Flatrock, ● Wayne....T 13	32, 33½	Natl	554
Fleming, Livingston....R 11	75	Am	140
Fletcher, Kalkaska....K 8	26		27
Flint, 5 banks, ● Genesee....Q 12	37e, 70, 75ee	Am., Natl	13,103
Flint River Junction, (mail to Genesee Village) Genessee....Q 12	70, 75ee, gg	Am	×
Flintsteel, ● Ontonagon....B 13	Ontonagon, 15	U. S	×
Floodwood, ● Dickinson....D 15	15c	U. S	×
Florence, Saint Joseph....U 7	41f	U. S	×
Florence, (mail to [illegible]) Manistee	75t	Am	×
Flowercreek, Oceana....O 4	Rothbury, 23	Am	×
Flowerfield, Saint Joseph....T 7	41f	U. S	116
Floyd (8½ miles s. w. of M[illegible] N 11) Midland	[illegible]		
Flushing, 1 bank, ● Genesee	[illegible]		
Flynn, (7 miles n. e. of Brown City, P 14) Sanilac	[illegible]		
Fordney, Saginaw	[illegible]		
Ford River, ● Delta	[illegible]		
Ford River Station, (P. O. name Hyde) Delta....G	[illegible]		
Forest City, (mail to [illegible]) Manistee	[illegible]		
Forester, ● Sanilac	[illegible]		
Forestgrove, Ottawa	[illegible]		
Forest Hall, (mail to Cassopolis) Cass	48p	Am	×
Foresthill, ● Gratiot....O 9	7b	Am	
Forestville, 1 bank, ● Sanilac...N 15	215		282
Fork, Mecosta....N 8	Chippewa Sta., 75	Am	
Forman, Lake....M 6	75hh	Am	×
Forsyth, (R. R. name *Little Lake*) Marquette....E 3	22b, 58a	Am	217
Fort Gratiot, (Station Port Huron P. O.) Saint Clair....Q 15	37a, e	Can., Natl	
Fort Howard, (mail to Holland) Ottawa	75t	Am	×
Fort Trestle, (mail to Fairview) Oscoda	10b	Ad	×
Fort Wayne Junction, (mail to Hillsdale) Hillsdale....U 10	41f, h	U. S	×
Fort Wayne Switch, (mail to Jackson) Jackson	18p	Am	×
Foster, (mail to Bundy) Isabella	75g	Am	×
Foster City, ● Dickinson....E 16	22l, m	Am	284
Fosters, Saginaw....P 11	37f	Natl	167
Fosters, (mail to Ann Arbor) Washtenaw	48a	Am	×
Fostoria, ● Tuscola....P 13	75gg	Am	256
Fouch, (mail to Solon) Leelanau..J 7	46a	Am	
Fountain, Mason....M 5	75oo	Am	186
Fourtowns, ● Oakland....R 13	Pontiac, 37, 65	Am., Natl	47
Four Towns, (mail to Northville) Oakland	29½a		×
Fowler, 1 bank, ● Clinton....Q 9	37g	Natl	426
Fowlerville, 1 bank, ● Livingston..R 11	75t	Am	9[illegible]6
Francisco, ● Jackson....S 11	48a	Am	125
Frankenmuth, ● Saginaw....P 12	Vera, 75	Am	379
Frankentrost, (mail to Blumfield) Saginaw	18g	Am	
Frankfort, 1 bank, ● Benzie K 5	7c, d, e, f, 212, 213b, 235	Am	1,465
Franklin, (mail to Hancock) Houghton....B 14	56a, b	W	×
Franklin, ● Oakland....R 13	Birmingham, 37	Natl	208
Fraser, Macomb....R 14	37a	Can	252
Frederic, ● Crawford....K 9	34, 48b	Am	246
Fredonia, Washtenaw....S 12	Bridgewater, 41	U. S	78
Freedom, (mail to Mackinaw) Cheboygan....G 10	48h	Am	×
Freeland, ● Saginaw....O 11	75hh	Am	332
Freeport, 1 bank, ● Barry....R 8	75r	Am	476
Freesoil, ● Mason....M 5	75oo	Am	300
Free Soil Mills, (mail to Freesoil) Mason....M 5	Freesoil, 75	Am	×
Freiburgers, (2½ miles e. of Cumber, N 14) Sanilac	Tyre, 75	Am	28
Fremont, 1 bank, ● Newaygo....O 6	75h	Am	1,331
Frenchlanding, (3 miles w. of Romulus, S 13) Wayne	140	Pac	×
Frenchtown, (mail to Monroe) Monroe....U 13	48e	Am	×
Frey, (R. R. name *Widdicomb*) Missaukee....L 8	6	Ad	×
Fritch, (5½ miles s. e. of Mills, O 15) Sanilac	Cedardale, 75	Am	×
Frontier, ● Hillsdale....U 10	Reading, 41	U. S	142
Frost, Saginaw....O 11	Paines, 48, 75	Am	×
Frost, (mail to Meredith) Clare..M 9	Harrison, 75	Am	×
Frost Junction, (mail to Kenton) Houghton....C 14	75b, 35	U. S	×
Fruitport, ● Muskegon....P 6	75d	Am	311
Fruitport Junction, (mail to Muskegon) Muskegon....P 5	36d, 75c, 138	Ad., Am., Natl	×
Fruitridge, ● Lenawee....U 11	Weston, 41	U. S	46
Fuller, (mail to Grand Rapids) Kent	37g	Natl	×
Fulton, ● Kalamazoo....T 7	Athens, 48	Am	281
Fulton, (mail to Allouez) Keweenaw....A 15	38b	W	×
Fumee, (mail to Iron Mountain) Dickinson	22l	Am	×
G			
Gagetown, 1 bank, ● Tuscola....N 13	65	Am	329
Gaines Station, ● Genesee....Q 12	37g	Natl	240
Gale, Oceana....N 6	Walkersville, 49		×
Galesburg, 1 bank, ● Kalamazoo S 7	48a, 1[illegible]	Am	689
Galien, 1 bank, ● Berrien....U 4	42, 48a	Am	440
Galloway, (4 miles n. e. of Edgewood, O 10) Saginaw	Northstar, 7	Am	53
Galt, Missaukee....L 8	McBain, 7	Am	22
Ganges, ● Allegan....R 5	Fennville, 75	Am	116
Garden, ● Delta....F 5	216		465
Gardendale, Saint Clair....Q 15	75uu	Am	×
Gardenville, (4 miles w. of Newhaven Center, P 9) Gratiot	Middleton, 37	Natl	×
Garfield, Bay....N 11	Michie, 30, 48	Am	×
Garfield, (P. O. name Eastwood) Saginaw....P 11	18n	Am	×
Garth, ● Delta....F 4	Rapid River, 50	W	27
Gaskill, Barry....S 8	Delton, 14	Am	×
Gatesville, Chippewa....E 11	Detour, 201, 219, 240		107
Gaylord, 2 banks, ● Otsego....I 9	48b	Am	1,561

Ad., Adams Ex. Am., American Ex. Can., Canadian Ex. Dom., Dominion Ex. Natl., National Ex. Pac., Pacific Ex. U. S., United States Ex. W., Western Ex.

Town. County. Index.	Railway, or, if not on a Railroad, nearest station.	Ex.	Pop.
Geary, Clinton ... Q 10	Laingsburg, 48	Am	38
Geddes, Washtenaw ... S 12	⊙ 29, 48a	▭ Am	×
Geer, (r. f. d. from Plymouth) Washtenaw	Salem, 75	Am	×
Genesee, ● Genesee ... P 12	75 gg	▭ Am	114
Geneva, Lenawee ... U 12	Manitou Beach, 16	▭ Am	87
Georgetown, Ottawa ... Q 6	Hudsonville, 75	Am	×
Gera, Saginaw ... O 12	⊙ 75ss	Am	45
Gerber, (mail to Cadillac) Wexford	36c	▭ Ad	×
Gerkey, (4 miles n. w. of Woodland, R 8) Barry	Lake Odessa, 29	Am	×
Germania, Sanilac ... O 14	Marlette, 33	Am	67
Germfask, ● Schoolcraft ... E 6	47a		106
Gert, Monroe ... U 12	Ottawa Lake, 41	U. S	28
Gibraltar, Wayne ... T 14	41b, 48c	▭ Am., U. S	140
Gibson, ● Allegan ... R 5	35½		×
Gilbert, ● Wexford ... L 7	Manton, 36	Ad	206
Gilchrist, (P. O. name Welch) Mackinac ... F 7	⊙ 50b	W	30
Gilead, ● Branch ... U 8	Bronson, 41	U. S	237
Gilford, Tuscola ... O 12	75rr	▭ Am	100
Gills Pier, Leelanau ... I 6	⊙ Northport, 225, 237, 238		125
Gilmore, (6 miles n. of Van Decar, N 8) Isabella	Farwell, 7, 75	Am	58
Giltedge, (2½ miles n. w. of Livonia, S 13) Wayne	28, 29¼a		×
Girard, ● Branch ... T 9	Coldwater, 41	U. S	309
Gitchel, Ottawa ... Q 6	Byron Center, 41	U. S	22
Gladstone, 2 bank, ● Delta ... F 3	⊙ 7d, 50a, b, 208, 211½, 213, 221, 223, 238	Am., W	3,380
Gladwin, 1 bank, ● Gladwin .. M 10	48k	Am	775
Glass River, (mail to Morrice) Shiawassee ... Q 11	Morrice, 37	Natl	×
Glen Arbor, Leelanau ... J 6	⊙ Solon, 46	Am	142
Glendale, Van Buren ... S 6	Pawpaw, 125	Am	106
Glendora, Berrien ... U 4	42	Ad	77
Glenhaven, Leelanau ... J 5	⊙ 225		83
Glen Lord, Berrien ... T 4	⊙ 75a	▭ Am	25
Glenn, ● Allegan ... R 5	218		99
Glennie, (R. R. name *Vaughn*) Alcona ... K 12	10a		100
Glenwood, Cass ... T 6	⊙ 48a	Am	107
Glenwood, Wayne			999
Glovers, Bay ... M 11	48w	▭ Am	×
Glovers Lake, (mail to Copemish) Manistee	9	▭ Am	×
Gobleville, 1 bank, ● Van Buren .. S 6	⊙ 48r	Am	505
Godfrey, Montmorency ... I 12	Alpena, 30, 202, 209, 215	Am	×
[illegible], (mail to [illegible]) Mackinac	239a		×
Gogarnville, (mail to Wetmore) Alger ... D 5	Wetmore, 31	W	×
Gogebic, (mail to Mareniso) Gogebic ... D 13	22r	Am	×
Golding, (mail to Mears) Oceana .. N 4	Mears, 75	Am	×
Goodells, ● Saint Clair ... O 15	⊙ 37e	▭ Natl	200
Good Harbor, Leelanau ... J 6	Solon, 46	Am	186
Goodhart, Emmet	Harbor Springs, 36, 219, 225, 237	Ad	271
Gooding, Kent ... P 6	⊙ 37h	Natl	186
Goodison, ● Oakland ... R 14	28½b, 48e	▭ Am	45
Goodland, Lapeer ... P 14	Imlay City, 37, 65	Am., Natl	39
Goodrich, ● Genesee ... Q 13	Grandblanc, 75	Am	407
Goodrich, (mail to Millerton) Lake	44	▭ Ad	×
Goodridge, (mail to Chief) Manistee	46a	▭ Am	×
Goodwell, (6½ miles n. e. of Bigprairie, O 7) Newaygo	Whitecloud, 75	▭ Am	×
Goose Lake, (mail to Palmer) Marquette ... D 2	22b	▭ Am	×
Gordon, (mail to Sand River) Marquette ... D 3	31a	▭ W	×
Gorman, (mail to Watervale) Benzie ... K 6	142		×
Gorman, Lenawee ... U 11	Adrian, 41, 140	Pac., U. S	50
Gormans, (mail to Bentley) Bay	48r	▭ Am	×
Gormer, Osceola ... M 8	Temple, 7	Am	×
Gorton, (4 miles n. e. of Algansee, T 9) Branch	Quincy, 41	U. S	12
Gotts, (4 miles w. of Pinnebog, M 14) Huron	Caseville, 65	Am	27
Gould City, (R. R. name *Corinne*) ● Mackinac ... F 6	50b	W	109
Gowen, ● Montcalm ... P 8	⊙ 75u	Am	308
Graafschap, ● Allegan ... R 5	Holland, 75, 217	Am	210
Grace, (24 miles e. s. e. of Cheboygan, G 10) Presque Isle	See Cheboygan		55
Grafton, Monroe ... T 13	32, 75ee	▭ Am., Natl	×
Grams Crossing, (mail to McKinley) Alcona	10a		×
Grand Blanc, ● Genesse ... Q 13	⊙ 75ee	Am	337
Grand Haven, 1 bank, ● Ottawa ... P 5	⊙ 37g, 75b, dd, 206, 208	Am., Natl	4,743
Grand Junction, ● Van Buren ... S 6	⊙ 48r, 75a	Am	306
Grandledge, 1 banks, ● Eaton ... R 6	⊙ 75t, u	Am	2,161
Grand Marais, 1 bank, ● Alger ... D 6	47a, 239		843
Grand Marais Junction, (mail to Grand Marais) Alger ... D 6	47a, b		×
Grandon, (5½ miles e. of Marion, M 8) Clare	Marion, 7	Am	×
GRAND RAPIDS, 14 banks, ● Kent ... Q 6	⊙ 35½, 36b, c, 37g, 41l, 48o, 75a, l, t	Ad., Am., Natl., U. S	87,565
Grand Rapids Junction, (mail to Sheridan) Montcalm	75x	▭ Am	×
Grand Trunk Junction, (mail to Port Huron) Saint Clair ... Q 15	37a, 69, 75ss, tt, uu	▭ Am., Can	×
Grandville, ● Kent ... Q 7	⊙ 35½, 41l, 75a	Am	457
Granite, (mail to Republic) Marquette ... D 2	22g	▭ Am	×
Granitebluff, (mail to Randville) Dickinson ... E 15	15b	▭ U. S	×
Grans, (mail to McKinley) Alcona ... K 11	McKinley, 10		×
Grant, ● Newaygo ... O 7	⊙ 75l	Am	214
Grape, (2 miles s. e. of Raisinville, T 13) Monroe	Raisinville, 32	Natl	12
Grasslake, 1 bank, ● Jackson ... S 11	⊙ 48a	Am	648
Grassmere, Huron ... N 14	⊙ 75xx	Am	72
Gratiot Center, (mail to Gardendale) Saint Clair ... Q 15	Gardendale, 75	▭ Am	×
Gratiot Crossing, (mail to Chesterfield) Macomb	24		×
Gratiot Road, (mail to Saginaw, West Side) Saginaw	75rr	▭ Am	×
Grattan, ● Kent ... Q 7	Belding, 75	Am	130
Grant, (mail to Gladwin) Gladwin ... M 9	Gladwin, 48	Am	×
Gravel Pit, (mail to Oscoda) Iosco	30a	▭ Am	47
Grawn, ● Grand Traverse ... K 6	⊙ 75l	Am	×
Grayling, 1 bank, ● Crawford .. K 9	⊙ 48l, m	Am	1,143
Great Western, (mail to Crystal Falls) Iron ... D 14	22n	▭ Am	×
Greenbush, Alcona ... K 13	Mikado, 30	▭ Am	156
Green Creek, (mail to North Muskegon) Muskegon ... P 5	See Muskegon		×
Greenfield, Wayne ... S 14	28, 29½, 75t	▭ Am	307
Greengarden, Marquette ... D 12	048		×
Greenlake, Allegan	Moline, 36	Ad	×
Greenland, ● Ontonagon ... C 13	*Greenland Station*, 15, 25½, 31	▭ U. S	241
Greenleaf, (6 miles e. of Gagetown, N 14) Sanilac	Gagetown, 65	Am	87
Greenoak, ● Livingston ... S 12	75t	▭ Am	46
Greens Siding, (mail to Bay City) Bay	37f	▭ Natl	×
Greenville, 4 banks, ● Montcalm P 8	⊙ 37h, 75u	Am., Natl	3,381
Greenwood, (mail to Humboldt) Marquette ... D 1	31d	▭ W	×
Greenwood, (R. R. name *Summit*) Ogemaw ... L 11	48h	▭ Am	30
Greenwood Center, (mail to Avoca) Saint Clair ... P 15	Avoca, 75	Am	×
Gregory, ● Livingston ... R 11	⊙ 37e	Natl	170
Greiner, Wayne			472
Greilickville, (P. O. name Norrisville) Leelanau ... J 7	46a	▭ Am	103
Gresham, (2 miles n. of Chester, R 9) Eaton	Chester, 48	▭ Am	×
Greylock, (mail to Engadine) Mackinac ... E 7	50b	▭ W	×
Gridley, (6 miles s. e. of Saranac, Q 8) Ionia	Saranac, 37	Natl	×
Grindstone City, ● Huron ... M 15	⊙ 75uu	Am	426
Griswold, (r. f. d. from Cedar Springs) Kent	Harvard, 138	Natl	35
Groesbeck, (mail to Matchwood) Ontonagon ... C 13	31g	▭ W	×
Groos, (2 miles w. of Wells, F 13) Delta	See Wells		×
Groscap, (7 miles w. of Saint Ignace, F 9) Mackinac	See St. Ignace		×
Grosse Ile, ● Wayne ... T 14	48d, 150, 204½, 226½, 229 245	Am	777
Grossepointe, ● Wayne ... S 14	24b		313
Grosse Point, (mail to Dollar Bay) Houghton ... B 14	56e	▭ W	×
Grosse Pointe Farms, (1 mile e. of Grosse Pointe, S 14) Wayne	24b		817
Grosvenor, (mail to Palmyra) Lenawee ... U 12	⊙ 41d, f	▭ U. S	×
Grove, (2½ miles s. w. of Ensley, O 6) ● Newaygo	Pierson, 36	Ad	133
Groveland, Oakland ... Q 13	Holly, 37, 75	Am., Natl	27
Groverville, (mail to Homer) Calhoun ... T 9	16b, 48p	▭ Am	16
Groveton, (mail to Chesaning) Saginaw	48n	▭ Am	×
Grummonds Grove, (mail to Algonac) St. Clair	24		×
Gulliver, ● Schoolcraft ... F 6	50b	▭ W	54
Gull Lake, Barry ... S 7	Cressey, 14	▭ Am	50
Gunlake, (6 miles e. of Shelbyville, R 7) Allegan	Shelbyville, 36	Ad	25
Gunnisonville, (6 miles n. e. of Lansing, R 9) Clinton	See Lansing		107
Gurnee, (mail to Manistee) Mason .. L 5	See Manistee		×
Gustin, Alcona ... K 13	30a	▭ Am	28

H

Town. County. Index.	Railway, or, if not on a Railroad, nearest station.	Ex.	Pop.
Hacks, (mail to Luther) Lake ... M 7	36p	▭ Ad	×
Hackley, (mail to Muskegon) Muskegon ... P 5	See Muskegon		×
Haco, (mail to Cooks) Schoolcraft	50b	▭ W	×
Hadley, ● Lapeer ... Q 13	Metamora, 48	Am	269
Hagensville, ● Presque Isle ... H 12	Rogers, 215		105
Haire, Wexford ... K 7	36h	▭ Ad	72
Hale, (R. R. name *Hale Lake*) Iosco ... L 12	30b	▭ Am	×
Halfway, (2½ miles n. of Greiner, S 14) Macomb	24a		109
Hall, (mail to Nathan) Menominee	148a	▭ Am	×
Hallers, (5 miles n. w. of Clyde, R 12) Livingston	Clyde, 75	Am	58
Halls, (mail to Moorland) Muskegon ... P 6	37h	▭ Natl	×
Hallston, (mail to Munising) Alger ... D 4	58a	▭ Am	×
Hamblen, Bay ... N 11	Kawkawlin, 48	Am	×
Hamburg, ● Livingston ... S 12	⊙ 7a, 37c	Am., Natl	286
Hamilton, ● Allegan ... R 6	⊙ 75b	Am	387
Hamiltons, (mail to Fifelake) Grand Traverse	36h	▭ Ad	×
Hammond, (32 miles n. w. of Rogers, H 11) Presque Isle	Southrogers, 30	▭ Am	×
Hammond, (mail to Nathan) Menominee ... G 1	148a	▭ Am	×
Hamtramck, (mail to Detroit) Wayne	See Detroit		×
Hancock, 2 banks, ● Houghton .. B 14	⊙ 38a, 56a, 211, 219, 240	W	4,050
Hancock & Calumet Junction, (mail to Houghton) Houghton	38a, 46a	▭ W	×
Hand Station, Wayne ... S 13	⊙ 140	Pac	146
Handy, Alcona ... K 13	30a	▭ Am	×
Hanley, Ottawa ... Q 6	35½		33
Hannah, Grand Traverse ... K 7	Grawn, 75	Am	×
Hanover, ● Jackson ... T 10	⊙ 16b, 41h	Am., U. S	378
Harbert, Berrien ... U 4	75a	▭ Am	27
Harbor Beach, 1 bank, ● Huron .. N 15	⊙ 75 vv, 209, 215, 224	Am	1,149
Harbor Springs, 1 bank, ● Emmet ... H 8	⊙ 36n, 219, 225, 237c	Ad	1,613
Hardgrove, (7 miles e. of Frederick, K 9) Crawford	Frederic, 34, 48	Am	×
Hardwood, ● Dickinson ... E 16	22l	▭ Am	79
Hardy, (mail to Fairview) Oscoda ... J 11	10e		×
Hardys, (mail to Parks) Newaygo N 7	36o	▭ Ad	×
Harlan, (R. R. name *Churchills*) Manistee ... K 6	7c	▭ Am	22
Harmon, (3½ miles e. of Southfield, S 13) Oakland	Royaloak, 28	Natl	56
Harriette, (R. R. name *Harrietta*) ● Wexford ... L 7	⊙ 7c	Am	419
Harris, Menominee	22a	▭ Am	×
Harrisburg, Ottawa ... P 6	37h	▭ Natl	22
Harrison, 1 bank, ● Clare ... M 9	⊙ 75ll	Am	647
Harrison, (mail to Kendall) Van Buren	48r	▭ Am	×
Harrisville, 1 bank, ● Alcona K 13	⊙ 200, 202, 215		403
Hart, 2 banks, ● Oceana ... N 5	⊙ 75g	Am	1,134
Hartford, 1 bank, ● Van Buren .. T 5	⊙ 75a, 125a	Am	1,077
Hartland, ● Livingston ... R 12	Highland Sta., 75	Am	287
Hartleys, (mail to Marenisco) Gogebic ... C 12	22r	▭ Am	×
Hartman, Berrien ... T 5	25	Am	106
Harts, (mail to Boardman) Kalkaska	36h	▭ Ad	×
Hartsuff, (mail to Fargo) Saint Clair ... P 14	Avoca, 75	Am	×
Hartwellville, (r. f. d. from Owosso) Shiawassee	Morrice, 37	Natl	×
Hartwick, ● Osceola ... M 8	Marion, 7	▭ Am	×
Harvard, ● Kent ... P 7	⊙ 37h	Natl	39
Harvey, (R. R. name *Chocolay*) Marquette ... D 2	31a, 048	▭ W	110
Harvey, (mail to Sands) Marquette D 2	22b	▭ Am	×
Haslemere, (mail to Gould City) Mackinac	50b	▭ W	×
Haslett, (R. R. name *Haslett Park*) ● Ingham ... R 10	⊙ 37e	Natl	×
Hastings, 2 banks, ● Barry ... R 8	⊙ 14, 48o	Am	3,172
Hasty, (mail to Elsie) Gratiot ... P 10	Elsie, 7	Am	×
Hatchs Crossing, (mail to Norrisville) Leelanau ... J 6	46a	▭ Am	×
Hatton, Clare ... M 9	75ll	▭ Am	×
Hauptman, (mail to Westbranch) Ogemaw	48h	▭ Am	×
Hawes, (4 miles n. w. of Lincoln, J 13) Alcona	30a	▭ Am	×
Hawkhead, (5 miles w. of Hoppertown, S 6) ● Allegan	Lee, 23	Am	73
Hawkins, Newaygo ... N 7	Paris, 36	Ad	50
Hawks, (3½ miles w. of Southrogers, H 11, R. R. name *Bunton*) Presque Isle	30b	▭ Am	22
Hawthorne Station, (mail to Temperance) Monroe ... U 13	7a	▭ Am	×
Hayes, Huron ... M 13	65	▭ Am	98
Hayes, (mail to Ashton) Osceola	36c	▭ Ad	×
Hazel, (mail to Laird) Houghton .. C 14	316	▭ W	×
Hazel, (mail to Iron River) Iron . D 14	22g, i	▭ Am	×
Hazel Grove, (mail to Dash) Oceana ... O 5	Dash, 75	▭ Am	×
Hazelton, Shiawassee ... P 12	Flushing, 37	Natl	107
Heath, (2½ miles n. w. of South Blendon, Q 6) Ottawa	Hudsonville, 75	Am	×
Hebron, Cheboygan			×
Helena, Huron ... N 14	75rv	▭ Am	28
Helena, (mail to Turin) Marquette ... E 2	22b	▭ Am	×
Helena, (mail to Alden) Antrim ... J 8	Alden, 75	Am	×
Helmer, (7 miles s. of McMillan, D 6) Luce	McMillan, 31	W	29
Helps, (mail to Faunus) Menominee	22l	Am	×
Hemlock, ● Saginaw ... O 11	⊙ 75bb	Am	142
Henderson, ● Shiawassee ... P 11	48n	Am	160
Hendrie, (mail to Soo Junction) Chippewa ... E 8	31c	▭ W	×
Henrietta, ● Jackson ... S 11	*Henrietta Sta.*, 37	▭ Can	207
Henrietta Station, (mail to Henrietta) Jackson ... S 11	37c	▭ Can	×
Henry, (mail to Thompsonville) Manistee ... K 6	9, 46d, 76l	▭ Am	×
Henry, (mail to Lincoln) Alcona .. J 13	30a	▭ Am	×
Henrys Crossing, (mail to Rives Junction) Jackson	Rives Jc., 48	▭ Am	×
Henshaws, (mail to Sullivan) Muskegon	36d	▭ Ad	×
Hermansville, ● Menominee ... G 2	⊙ 22l, 50a, d	Am., W	682
Herrick, (2½ miles e. of Loomis, N 9, R. R. name *Lansing Siding*) Isabella	75hh	▭ Am	29
Herrington, ● Ottawa ... P 6	36d	Ad	48
Hersey, ● Osceola ... N 7	⊙ 75hh	Am	327
Hesperia, ● Oceana ... N 5	49	Am	474
Hessel, (10½ miles n. w. of Prentis Bay, F 10) ● Mackinac	See St. Ignace		112
Hetherton, Otsego ... I 10	Gaylord, 48	Am	79
Hiawatha, Schoolcraft ... E 5	Manistique, 50, 213, 239	W	×
Hiawatha Station, (mail to Hiawatha) Schoolcraft ... E 5	47½a		×
Hickey, (3½ miles s. of Smiths Creek, Q 15) Saint Clair	37a	▭ Natl	59
Hickory Corners, ● Barry ... R 8	Cressey, 14	▭ Am	208
Hicks, (mail to Buel) Sanilac	Croswell, 75	Am	×
Hicks, (mail to Damon) Oscoda .. K 10	10c		×
Higbee, Mecosta	Stanwood, 36	▭ Ad	×
Highbank, (4 miles w. of Maple Grove, R 8) Barry	Quimby, 48	▭ Am	×
Highbridge, Manistee ... M 6	75l	▭ Am	×
Highland, ● Oakland ... R 12	⊙ Highland Station, 75	Am	78
Highland Park, (mail to Grand Haven) Ottawa ... O 6	See Grand Haven		×
Highland Park, ● Wayne ... S 14	See Detroit		427
Highland Station, ● Oakland ... R 13	75ee	Am	304
Highway, (mail to Opeechee) Houghton ... A 14	56a	▭ W	×
Highwood, Gladwin ... M 10	48k	▭ Am	×
Hilliards, ● Allegan ... R 7	⊙ 41l	U. S	108
Hillman, ● Montmorency ... I 11	Alpena, 30, 202, 209, 215	Am	253
Hills, (mail to Fairview) Oscoda .. J 11	10d		×
Hillsdale, 2 banks, ● Hillsdale .. U 10	⊙ 41f, h, k	U. S	4,151
Hinchman, Berrien ... T 5	⊙ 54	Am	35
Hines Crossing, (mail to Moorland) Muskegon	37h	▭ Natl	×
Hitchcock, (6 miles e. of Bellaire, J 8) Antrim	Bellaire, 75	Am	×
Hoags, (mail to Piler City) Mason	44	▭ Ad	×
Hobart, ● Wexford ... L 7	36e	▭ Ad	67
Hobson, (12 miles w. of Alpena, L 12) Alpena	See Alpena		×
Hodge, Grand Traverse			×
Hodunk, (3½ miles s. w. of Girard, T 9) Branch	Tekonsha, 48	Am	26
Hoffs Siding, (mail to Warren) Macomb	48e	▭ Am	×
Hoffman, (3 miles n. w. of Marshville, O 4) Oceana	Shelby, 75	Am	×
Hoffman, Presque Isle ... H 11	30f	▭ Am	×
Holbrook, (1½ miles n. w. of Cumber, N 14) Sanilac	Tyre, 75	Am	22
Holden Road, (mail to Detroit) Wayne	37b	▭ Natl	×
Holland, 2 banks, ● Ottawa ... Q 5	⊙ 35½, 75a, b, 217	Am	7,790
Hollister, (r. f. d. from Pontiac) Oakland	Waterford, 28	▭ Natl	×
Holloway, ● Lenawee ... U 12	⊙ 140	Pac	72
Holly, 1 bank, ● Oakland ... R 12	⊙ 28, 75ee	Am., Natl	1,419
Hollywood, Berrien ... T 5	Derby, 42	Ad	25
Holmes, (mail to Walton) Grand Traverse	36l	▭ Ad	×
Holstein, (5 miles w. of Rothbury, O 5) Oceana	Rothbury, 75	Am	×
Holt, ● Ingham ... R 10	⊙ 48n	Am	314
Holton, ● Muskegon ... O 5	⊙ 75h	Am	276
Homer, 3 banks, ● Calhoun ... T 9	⊙ 16b, 41i, 48p	Am., U. S	1,097
Homestead, Benzie ... K 6	7c		×
Honor, ● Benzie ... K 6	⊙ 46c, 75o	Am	422
Hoopers, ● Allegan ... S 7	16b	▭ Am	×
Hope, ● Midland ... N 10	Sanford, 33	Am	×
Hopkins, Allegan ... R 7	Hopkins Station, 41	U. S	208
Hopkins, (mail to Alamo) Kalamazoo	48r	▭ Am	×
Hopkins Road, (2½ miles e. of Almont, Q 14, mail to Almont) Lapeer	76t	▭ Am	×
Hopkins Station, 1 bank, ● Allegan R 7	⊙ 41l	U. S	300
Hoppertown, ● Allegan ... S 6	75a	▭ Am	47
Horicon, (5½ miles s. of Interlochen, K 6) Grand Traverse	46a	▭ Am	×
Horr, (2 miles s. e. of Sherman City, N 8) Isabella	Sherman City, 75	▭ Am	×
Horseshoe, (3½ miles n. of Grand Junction, S 5) Allegan	Grand Junction, 48, 75	Am	56
Horton, ● Jackson ... T 10	⊙ 41l	U. S	409
Horton Bay, Charlevoix ... H 8	203½		72
Houghton, 1 bank, ● Houghton B 14	⊙ 25¼, 31h, 56a, 211, 217½, 219, 240	W	3,359
Houghton Lake, Roscommon ... L 9	St. Helen, 48	Am	×
Houtes, (mail to Wilson) Menominee ... G 2	22a	▭ Am	×
Houseman, Oceana ... N 5	Hart, 75	Am	×
Howard City, 1 bank, ● Montcalm . O 7	⊙ 36c, 75u, bb	Ad., Am	1,398
Howardsville, Saint Joseph ... T 6	Moorepark, 41	U. S	97
Howell, 2 banks, ● Livingston .. R 11	⊙ 7a, 75t	Am	2,518
Howlett, (2½ miles e. of Lew, S 13) Wayne	28, 29½		58
Howrys, (mail to Gladwin) Gladwin ... M 9	48k	▭ Am	×
Hoxeyville, Wexford ... L 7	63		×
Hoxie, (4½ miles s. e. of North Adams, U 10) Hillsdale	North Adams, 41	U. S	25
Hoytville, ● Eaton ... R 9	Mulliken, 75	Am	116
Hubbard, (mail to Duel) Midland ... N 11	Midland, 48, 75	Am	×
Hubbard Lake, Alpena ... J 12	Ossineke, 30	▭ Am	×
Hubbardston, 1 bank, ● Ionia ... P 9	Carson City, 37	Natl	450
Hubbells Mill, (mail to Port) Ontonagon	15b	▭ U. S	114
Hudson, 2 banks, ● Lenawee ... U 11	⊙ 16a, 41f	Am., U. S	2,403
Hudsonville, ● Ottawa ... Q 6	⊙ 75a	Am	318
Humboldt, ● Marquette ... D 1	⊙ 31d, f	W	×
Hume, Calhoun ... S 8	51		×
Humphrey, (7 miles w. of Copemish, K 6) Manistee	9	▭ Am	×
Hungerford, ● Newaygo ... N 7	75h	▭ Am	×
Hunters Creek, ● Lapeer ... Q 13	⊙ 48e	Am	114
Huntspur, ● Mackinac ... F 6	⊙ 50b	W	107
Huron, ● Huron ... M 15	Grindstone City, 75	Am	72
Huron Bay, (mail to Arvon) Baraga ... B 15	40		×
Huronia Beach, Saint Clair ... Q 16	⊙ 24a		×
Hurst, (mail to Southrogers) Presque Isle ... H 11	30f	▭ Am	×
Hyde, (R. R. name *Ford River Station*) Delta ... C 3	22a	▭ Am	29
Hylas, (mail to Foster City) Dickinson ... F 2	22l	▭ Am	×

I

Town. County. Index.	Railway, or, if not on a Railroad, nearest station.	Ex.	Pop.
Ida, ● Monroe ... U 13	⊙ 41c	U. S	197
Imlay, (mail to Imlay City) Lapeer ... P 14	Imlay City, 37, 65	Am., Natl	×
Imlay, (mail to McKinley) Oscoda ... K 11	10c		×
Imlay City, 2 banks, ● Lapeer ... Q 14	⊙ 37e, 65	Am., Natl	1,122
Ina, Osceola ... M 8	Lustin, 36	Ad	×
Indian Field, (mail to Kalamazoo) Kalamazoo	36a	▭ Ad	×
Indian River, ● Cheboygan ... H 10	⊙ 48h, 207, 223½	Am	326
Indian Town, (mail to Barkville) Menominee ... G 2	22a	▭ Am	×
Industrial Home, (mail to Adrian) Lenewee	32	▭ Natl	×
Ingalls, ● Menominee ... H 2	⊙ 22a, 148c	Am	267
Ingallston, (10 miles n. e. of Menominee, I 2) Menominee	See Menominee		×
Ingersoll, ● Clinton ... Q 10	75t	▭ Am	×
Inkster, ● Wayne ... S 13	029, 29, 48a	Am	196
Inland, Benzie ... K 6	Bendon, 75	Am	22
Interior, (mail to Barclay) Ontonagon	22t	▭ Am	×
Interior Junction, (mail to Interior) Ontonagon ... D 13	22s, t	▭ Am	×
Interlochen, ● Grand Traverse ... K 6	⊙ 46a, e, 75l	Am	208
Intermediate, (mail to Ellsworth) Charlevoix ... I 8	Ellsworth, 75	Am	×
Inwood, Charlevoix ... H 7	See Charlevoix		×
Ionia, 4 banks, ● Ionia ... Q 8	⊙ 37g, 75a	Am., Natl	5,209
Iosco, Livingston ... R 11	Fowlerville, 75	Am	107
Iron Bridge, (mail to Baraga) Houghton	31h	▭ W	×
Iron Creek, (mail to Thompson) Schoolcraft ... F 5	27c		×
Iron Mountain, 2 banks, ● Dickinson ... E 15	⊙ 15a, b, 22i	Am., U. S	9,242
Iron River, 1 bank, ● Iron ... D 14	⊙ 22i	Am	1,482
Irons, (mail to Dublin) Lake ... M 6	75l	▭ Am	×
Ironton, Charlevoix ... H 8	75r, 203½	▭ Am	108
Ironwood, 4 banks, ● Gogebic ... C 11	⊙ 22r, 145, 237	Am., Natl	9,705
Iroquois, Chippewa ... D 9	Wellsburg, 31	W	×
Irving, ● Barry ... R 7	⊙ 48o	Am	206
Isabella, Delta ... F 4	50b	▭ W	×
Isabella, (mail to Mount Pleasant) Isabella ... N 9	75ii	▭ Am	×
Isadore, ● Leelanau ... J 6	Solon, 46	Am	28
Ishpeming, 2 banks, ● Marquette .. D 1[illegible]	[illegible]	[illegible]	[illegible]
Island Lake, (mail to Green Oak) Livingston	[illegible]	[illegible]	[illegible]
Ithaca, 2 banks, ● Gratiot ... P 10	[illegible]	[illegible]	[illegible]
Ithaca Branch Junction, (mail to Alma) Gratiot ... O 9	29l, k	▭ Am	×
Iva, (5½ miles n. w. of Hemlock, O 11) ● Saginaw	Hemlock, 75	Am	×
Ivan, Kalkaska ... K 8	South Boardman, 36	Ad	108
Ivanhoe, Huron	Ubly, 75	Am	57

J

Town. County. Index.	Railway, or, if not on a Railroad, nearest station.	Ex.	Pop.
Jackpine, Crawford ... K 10	Roscommon, 48	Am	×
Jackson, 4 banks, ● Jackson ... S 10	⊙ 16a, 37c, 41e, h, 48a, n, p	Am., Natl., U. S	25,180
Jackson Junction, (1 mile e. of Jackson, S 10, mail to Jackson) Jackson	48a, p	▭ Am	×
Jacksons, Mecosta	36c	▭ Ad	×
Jacobsville, ● Houghton ... B 14	Chassell, 31	W	542
Jam, (6 miles n. of Merrill, O 10) ● Midland	Merrill, 75	Am	×
Jamestown, Ottawa ... Q 6	35½		121
Jasper, 1 bank, ● Lenawee ... U 11	⊙ 41d	U. S	257
Jeddo, ● Saint Clair ... P 15	⊙ 75uu	Am	106
Jefferson, (5 miles s. of Cassopolis, U 6, mail to Cassopolis) Cass	37d	▭ Natl	×
Jefferson, Hillsdale ... U 10	Osseo, 41	U. S	×
Jeffery, (4 miles s. of Portland, Q 9) Ionia	Portland, 75	Am	×
Jenison, ● Ottawa ... Q 7	35½, 75a	Am	866
Jenison Park, (mail to Ottawa Beach) Ottawa	217		×
Jenney, (mail to Richville) Tuscola ... O 12	Richville, 48	Am	×
Jennings, ● Missaukee ... L 7	36k	Ad	458
Jericho, (mail to Bridgeton) Newaygo ... P 6	Grant, 75	Am	×
Jerome, ● Hillsdale ... T 10	⊙ 16b	Am	209
Jerome Park, (mail to Detroit) Wayne	37g	▭ Nat	×
Jersey, (mail to Cole) Oakland ... R 13	Cole, 65	▭ Am	×
Jerseyville, (2½ miles s. of Crawford, O 9) Isabella	Mt. Pleasant, 7, 75	Am	×
Jessie, (2½ miles s. of Shepardsville, Q 10) Clinton	Shepardsville, 37	Natl	27
Jessieville, (mail to Ironwood) Gogebic ... C 11	Ironwood, 22, 145, 237	Am., Natl	×
Johannesburg, Otsego			×
Johnson, Jackson ... T 10	Brooklyn, 41	U. S	108
Johnson, (mail to Kinde) Menominee ... G 1	50a	▭ W	×
Johnson, (P. O. name Varney) Huron	75uu	▭ Am	×
Johnstown, Ionia ... P 9	Hastings, 14, 48	Am., Natl	×
Jones, (2 miles w. of Corey, U 6) ● Cass	⊙ 48p	Am	×
Jonesville, 1 bank, ● Hillsdale ... T 10	⊙ 41f, i, l	U. S	1,367
Joppa, (1 mile n. of East Leroy, T 8) Calhoun	48s	▭ Am	55
Jordan, (mail to Leaton) Isabella .. N 9	32½, 75a	▭ Am	×
Joyfield, Benzie ... K 6	Thompsonville, 7, 75, 142	Am	42
Judds Corners, ● Shiawassee ... Q 11	Flushing, 37	Natl	148
Judge, Crawford ... J 10	48m	▭ Am	×
Juhl, Sanilac ... O 14	Marlette, 75	Am	68
Jumbo, (mail to Kenton) Houghton	Kenton, 31, 35	▭ W	×
Junction, (mail to Cressey) Barry . S 7	Cressey, 14	▭ Am	×
Junction, (mail to South Lake Linden) Houghton ... A 14	South Lake Linden, 38	▭ W	×
Juniata, Tuscola ... O 13	⊙ 75ss	Am	×

K

Town. County. Index.	Railway, or, if not on a Railroad, nearest station.	Ex.	Pop.
Kalamazoo, 8 banks, ● Kalamazoo ... S 7	⊙ 14, 36a, b, 41l, 48a, r, 51, 154	Ad., Am., U. S	24,404
Kalamazoo Junction, (P. O. name Springbrook) Kalamazoo .. S 8	14, 16b	▭ Am	×
Kalamazoo Junction, (mail to Kalamazoo) Kalamazoo	48a	▭ Am	×
Kalamo, ● Eaton ... R 8	Ainger, 37	Natl	142
Kaleva, Manistee ... L 6	⊙ 12a, 46d, 75l	Am	21
Kalkaska, 1 bank, ● Kalkaska . J 8	⊙ 36h, 75s	Ad., Am	1,304
Kasson, (mail to Maple City) Leelanau ... J 6	Solon, 46	Am	×
Kawkawlin, ● Bay ... N 12	⊙ 48h	Am	309
Kearney, (mail to Bellaire) Antrim ... I 8	32½	Am	×
Kearsarge, ● Houghton ... A 14	38b	▭ W	421
Keeler, ● Van Buren ... T 6	Hartford, 75, 125	Am	313

Ad., Adams Ex. Am., American Ex. Can., Canadian Ex. Dom., Dominion Ex. Natl., National Ex. Pac., Pacific Ex. U. S., United States Ex. W., F. & Co., Wells, Fargo & Co. Ex.

TOWN. COUNTY.	INDEX.	RAILWAY, or, if not on a Railroad, nearest station.	EX.	POP.
Keenan, Lake	M 6	44	Ad	
Ke-go-mic, (mail to Bay View) Emmet		36h, n	Ad	
Kelden, (5 miles [illegible] of Barbeau, E 10) Chippewa		[illegible]	W	
Kelleys Corners, (mail to Brooklyn) [illegible]	[illegible]	Brooklyn, 41	[illegible]	
Kellogg, Allegan	R 6	16b	[illegible]	[illegible]
Kells, (mail to [illegible]) Menominee	[illegible]	[illegible]	Am	
Kelly, (4 miles [illegible]) [illegible]	[illegible]	[illegible]	Am	
Kelsey, (mail to Le Fernl [illegible]) [illegible]age	[illegible]		W	
Kendall, ● Van Buren	[illegible]	[illegible]	[illegible]	[illegible]
Kendallville, (mail to Lakeview) Me[illegible]	[illegible]	Lakeview, 75	[illegible]	
Kent City, ● Kent	[illegible]	[illegible]	[illegible]	[illegible]
Kenton, ● Houghton	[illegible]	[illegible]	W	
Kenwood, (mail to Detroit) Wayne	[illegible]	[illegible]	[illegible]	
Kerby, (3 miles n. e. of Corunna, [illegible]) Shiawassee	[illegible]	[illegible]	[illegible]	
Kerry Gore, (mail to Nathan) Menominee			[illegible]	
Keswick, Leelanau	[illegible]	[illegible]	[illegible]	
Kew, (mail to Menominee) Menominee	[illegible]	[illegible]	[illegible]	
Kewadin, Antrim	[illegible]	[illegible]	[illegible]	
Keystone, ● Grand Traverse	[illegible]	[illegible]	[illegible]	[illegible]
Kibbie, Van Buren	[illegible]	[illegible]	[illegible]	[illegible]
Kidd, (mail to B[illegible]) Montcalm	[illegible]		[illegible]	
Killmaster, (2 miles w. of Gustin, K 13), Alcona		[illegible]	[illegible]	[illegible]
Killmanagh, ● Huron	N 13	[illegible]	[illegible]	[illegible]
Kimball, (2 miles e. of Burns, Q 15) Saint Clair		[illegible]	[illegible]	
Kinde, 2 banks, ● Huron	[illegible]	[illegible]	[illegible]	[illegible]
Kinderhook, ● Branch	[illegible]	[illegible]	[illegible]	
King, (mail to Iron Mountain) Dickinson		[illegible]	[illegible]	
Kingsland, Eaton	[illegible]	[illegible]	[illegible]	
Kingsley, ● Grand [illegible]	[illegible]	[illegible]	[illegible]	[illegible]
Kingsley, (mail to Cornell) Marquette	[illegible]	[illegible]	[illegible]	
Kings Mill, Lapeer	[illegible]	[illegible]	[illegible]	
Kingston, 1 bank, ● Tuscola	[illegible]	[illegible]	[illegible]	[illegible]
Kinney, Kent	[illegible]	[illegible]	[illegible]	
Kinross, Chippewa	[illegible]	[illegible]	W	
Kipling, (mail to Gladstone) Delta	[illegible]	[illegible]	W	
Kirk, Newaygo	[illegible]	[illegible]		
Kirks Junction, (mail to [illegible]burg) Ottawa		[illegible]	[illegible]	
Kitchi, ● Houghton	[illegible]	[illegible]	W	[illegible]
Klingers, Saint Joseph	[illegible]	[illegible]	[illegible]	[illegible]
Klink, (mail to Eaton [illegible]) Ingham		Eaton Rapids, 41, 48	[illegible]	
Klomau, (mail to [illegible]) Menominee	[illegible]		[illegible]	
Klondike, Oce[illegible]	[illegible]	[illegible]		
Kneelands, (mail [illegible]) [illegible]		[illegible]	[illegible]	
[illegible] Ottawa	[illegible]	[illegible]	[illegible]	
Kochville, (mail [illegible]) Saginaw	[illegible]	[illegible]	[illegible]	
Koehler, (mail to Indian River) [illegible]	H 10	Indian River, 48, 207	A[illegible]	
Koss, (R. R. name [illegible]) ● Menominee	[illegible]	[illegible] c	Am	
[illegible] ton) Wayne		[illegible]	[illegible]	
Kulmbach, (5 miles [illegible] of [illegible]wood, P 11) Saginaw		[illegible]	[illegible]	
Kunze Siding, (mail to Os[illegible]) [illegible]		[illegible]	[illegible]	

L

TOWN. COUNTY.	INDEX.	RAILWAY, or, if not on a Railroad, nearest station.	EX.	POP.
Labarge, Kent	Q 7	Caledonia, 48	[illegible]	[illegible]
Lacey, ● Barry	R 5	Morgan 042, [illegible]	[illegible]	[illegible]
Lacota, ● Van B[illegible]	[illegible]	[illegible]	[illegible]	[illegible]
Lafayette, ● Gr[illegible]	[illegible]	[illegible]	[illegible]	[illegible]
La Fernier, (16 n[illegible]sell, B 14) Baraga		[illegible]	W	
La Grange, Cass	[illegible]	[illegible]	[illegible]	
Laidlawville, (mail to [illegible]) Iosco	[illegible]	[illegible]		
Laing, (3 miles [illegible]) Sanilac		[illegible]	[illegible]	
Laingsburg, [illegible] ● [illegible]	[illegible]	[illegible]	[illegible]	[illegible]
Laird, Houghton	[illegible]	[illegible]	[illegible]	[illegible]
[illegible] Clare	[illegible]	[illegible]	[illegible]	
Lake, Newa[illegible]	[illegible]	[illegible]	[illegible]	
Lake Ann ● [illegible]	[illegible]	[illegible]	[illegible]	[illegible]
Lake [illegible]	[illegible]	[illegible]		
Lake City, ● M[illegible]	[illegible]	[illegible]	[illegible]	[illegible]
Lake Cora, Van Buren	[illegible]		[illegible]	
Lakefield, (4½ miles [illegible] of M[illegible], O 10) Saginaw	[illegible]	[illegible]	[illegible]	
Lake George, Clare	M [illegible]	[illegible]	[illegible]	[illegible]
Lake Gogebic, (P. O. name Bo[illegible]lentine) Ontonagon			[illegible]	
Lake Harbor, Muskegon	[illegible]	[illegible]	W	
Lake Junction, (mail to Dollar Bay) [illegible]		[illegible]	[illegible]	
Lakeland, (mail to Hamburg) Livingston			Ad. W	
Lake Linden, [illegible] ● [illegible]	[illegible]	[illegible]	[illegible]	[illegible]
Lake Odessa, 1 bank, ● [illegible]	[illegible]	[illegible]	W	[illegible]
Lakeport, Saint Clair	P [illegible]	[illegible]	[illegible]	[illegible]
Lakeshore, (4 miles e. of R[illegible]ville, S 14) Macomb		[illegible]		
Lake Shore Junction, (mail to Jackson) Jackson		[illegible]		
Lake Shore Junction, (mail to Detroit) Wayne			[illegible]	
Lakeside, ● Berrien	[illegible]	[illegible]	[illegible]	
Lakeside, (mail to M[illegible]) Muskegon	[illegible]	[illegible]	[illegible]	[illegible]
Lakeview, 2 banks, ● M[illegible]	[illegible]	[illegible]	[illegible]	
Lake View, (mail to Hancock) Houghton		[illegible]	[illegible]	[illegible]
Lakeville, Oakland	[illegible]	[illegible]	W	
Lakewood, (mail to [illegible]) Houghton	[illegible]	[illegible]		100
Lamb, Saint Clair	Q [illegible]	[illegible]		
Lambertville, Monroe	[illegible]	[illegible]	[illegible]	[illegible]
Lamont, ● Ottawa	[illegible]	[illegible]	[illegible]	[illegible]
Lamotte, Sanilac	[illegible]	[illegible]	Natl	[illegible]
Langport, Gratiot		[illegible]	[illegible]	[illegible]
Langston, ● Montcalm	O 5	[illegible]	[illegible]	[illegible]
L'Anse, ● Baraga	C 15	[illegible]	[illegible]	[illegible]
LANSING, 2 banks, ● Ingham	[illegible]	[illegible]	[illegible]	[illegible]
Lansing Siding (P. O. name He[illegible]rick) Clare		[illegible]	[illegible]	
Lapeer, 3 banks ● Lapeer	P [illegible]	[illegible]	Am., N[illegible]	[illegible]
Lapeer Junction, (mail to Lapeer) Lapeer		[illegible]		
Laporte, ● Midland	[illegible]	[illegible]	[illegible]	[illegible]
Larch, (mail to Escan[illegible]) [illegible]		[illegible]	[illegible]	[illegible]
Lat[illegible], (R. R. name [illegible]) Bay	[illegible]	[illegible]	[illegible]	[illegible]
Larkin, ([illegible] miles [illegible] of Midland, N 11) Midland		[illegible]	[illegible]	X
Larks, (5 miles n. w. [illegible]) [illegible]		[illegible]	[illegible]	X
Larned Siding, (mail to Kinde) Huron		[illegible]	[illegible]	X
Larocque, (mail to Southrogers) Presque Isle	H [illegible]	[illegible]	[illegible]	X
La Salle, Monroe	[illegible]	[illegible]	[illegible]	30
Lathrop, ● Delta	[illegible]	[illegible]	[illegible]	88
Latt[illegible], Oceana	[illegible]	Hart 75	[illegible]	[illegible]
Laurel, (7½ miles n. [illegible] of Peck, P 15) Sanilac		Melvin, 75	Am	[illegible]
[illegible] 1 bank, ● Houghton	[illegible]	[illegible]	W	[illegible]
Lawndale, Saginaw	[illegible]	[illegible]	[illegible]	
Lawrence, 1 bank, ● Van Buren	[illegible]	[illegible]	[illegible]	[illegible]
Lawson, (mail to Carlshend) Alger	[illegible]			
Lawton, 1 bank, ● Van Buren	[illegible]	[illegible]	[illegible]	[illegible]
Layton Corners, ● Saginaw	[illegible]	[illegible]	[illegible]	[illegible]
Leaper, (mail to Hermansville) Menominee		[illegible]	[illegible]	
Leaton, Isabella	[illegible]	[illegible]	[illegible]	108
Leavelles, (mail to [illegible]) Grand Traverse		[illegible]	[illegible]	
Lebanon (mail to [illegible]) [illegible]	[illegible]	[illegible]	[illegible]	
Le Baron, ([illegible] miles [illegible] of [illegible]ton, Q [illegible]) [illegible]		[illegible]	[illegible]	
Lee, Allegan	[illegible]	[illegible]	[illegible]	[illegible]
Leesburg, (R. R. name [illegible]) Saint Joseph	[illegible]	[illegible]	[illegible]	
Leesville (mail to Detroit) Wayne	[illegible]	[illegible]		
Leetsville, ● Kalkaska	J [illegible]	[illegible]	[illegible]	108
Leiphart, (mail to Rugg) Kalkaska	J [illegible]	[illegible]	[illegible]	
Leisure, (3 miles s. of Spring Grove, S 5) Allegan		[illegible]	[illegible]	
Leitch, ([illegible] of Deckerville, O 15) Sanilac		Deckerville, [illegible]	[illegible]	
Leland, ● Leelanau	[illegible]	[illegible]	[illegible]	[illegible]
Le[illegible], (mail to [illegible]) Os[illegible]	J [illegible]	[illegible]		
Lemon Lake, (mail to [illegible]) Manistee	K 6	46a	Am	
Lenawee Junction, Lenawee	[illegible]	[illegible]	[illegible]	[illegible]
Lengsville, Bay	[illegible]	[illegible]	[illegible]	[illegible]
Lennon, ● Shiawassee	Q [illegible]	[illegible]	Natl	[illegible]
Lenox, 1 bank, ● Macomb	R 15	31a, c, 48a	Am., Can., Natl	[illegible]
Leon, (mail to Ashley) Gratiot	P 10	Ashley, 7, 37	Am., Natl	[illegible]

TOWN. COUNTY.	INDEX.	RAILWAY, or, if not on a Railroad, nearest station.	EX.	POP.
Leonard, ● Oakland	Q 14	[illegible] 65	[illegible]	[illegible]
Leoni, ● Jackson	S 11	[illegible] 48	[illegible]	[illegible]
Leonidas, ● Saint Joseph	T 7	[illegible]	[illegible]	[illegible]
[illegible]	[illegible]	[illegible]	[illegible]	[illegible]
Leroy, ● Osceola	M [illegible]	[illegible]	[illegible]	[illegible]
[illegible]	[illegible]	[illegible]	[illegible]	[illegible]
[illegible] ● [illegible]	[illegible]	[illegible]	[illegible]	[illegible]
Lester [illegible]	[illegible]	[illegible]	[illegible]	[illegible]
[illegible]	[illegible]	[illegible]	[illegible]	[illegible]
[illegible] ● Emmet	[illegible]	[illegible]	[illegible]	[illegible]
[illegible] (mail to [illegible]) [illegible]	M 9	Harrison, 75	[illegible]	
[illegible] w. of Flint, [illegible]		Flint, 37, 75	Am., Natl	
Le[illegible], (mail to [illegible] Lake) M[illegible]	[illegible]	[illegible]	[illegible]	
Lewis Siding, [illegible] Sanilac		[illegible]		
Lewiston, ● Montmorency	[illegible]	[illegible]	[illegible]	[illegible]
Lexington, 1 bank, ● Sanilac	P [illegible]	[illegible]	[illegible]	[illegible]
Liberty, Jackson	[illegible] 10	Somerset Center, 41		[illegible]
Lickleys Corners, Hillsdale	U 10	[illegible]	[illegible]	[illegible]
Lighton, (4 miles s. w. of Berrien Springs, U 5) Berrien		Berrien Springs, 54		
Lilley, ● Newaygo	[illegible]	[illegible]	[illegible]	[illegible]
Lima, Washtenaw	S 11	[illegible]	[illegible]	[illegible]
Lima Junction, (mail to S[illegible]) [illegible]		[illegible]	Natl., Pac	[illegible]
Limecreek, (4½ miles [illegible] of Ma[illegible]son, U 10) Lenawee		M[illegible]	[illegible]	
Limestone, Alger	[illegible]	Rockriver, 31	[illegible]	
Lincoln, ● Alcona	[illegible]	[illegible]	[illegible]	[illegible]
Lincoln, (mail to Ludington) Mason	M 5	[illegible]		
Lincoln Lake, (P. O. name Lorenzo) Kent		[illegible]	[illegible]	
Linden, 1 bank, ● Gene[illegible]	Q [illegible]	[illegible]	[illegible]	
Linkville, Huron	[illegible]	[illegible]	[illegible]	[illegible]
Linwood, (R. R. name [illegible] Park) ● Bay	[illegible]	[illegible]	[illegible]	
Linwood, (mail [illegible]) Houghton		[illegible]	[illegible]	
Lisbon, ● Kent	P 6	[illegible]	[illegible]	
Liston, (mail to Sen[illegible]) [illegible]craft	[illegible]	[illegible]		
[illegible] ● [illegible]	[illegible]	[illegible] 41	[illegible]	
[illegible]	[illegible] 9	Indian River, 48, 20[illegible]	[illegible]	
Little Harbour, Schoolcraft				
Little Lake, (mail to Fo[illegible]) Marquette	[illegible]	[illegible]	[illegible]	
Little Prairie Ronde, Ca[illegible]	[illegible]	M[illegible]	[illegible]	[illegible]
Little River, (3 miles [illegible] of Carbondale, F 2) Menominee	[illegible]	[illegible]	[illegible]	
Livingston, (2 miles n. [illegible] Bridgman, U 4) Berrien		[illegible]		
Livonia, Wayne	[illegible]	[illegible]	[illegible]	[illegible]
[illegible]	[illegible]	[illegible]	[illegible]	[illegible]
[illegible] ● [illegible]	[illegible]	[illegible]	[illegible]	[illegible]
[illegible]	[illegible]	[illegible]	[illegible]	[illegible]
Locust, (3 miles [illegible] Corners, U 10) Hillsdale	[illegible]			12
Lodge, (3½ miles s. [illegible] J 13) Alcona	[illegible]	[illegible]	[illegible]	X
Lodi, Kalkaska	[illegible]	[illegible]	[illegible]	59
Lochine, B[illegible]	[illegible]	[illegible]	[illegible]	X
Logan, Kent	[illegible]	[illegible]	[illegible]	55
Logan, (mail [illegible]) [illegible]	[illegible]	[illegible]	[illegible]	X
Logwood, (mail to Tus[illegible]) [illegible]	[illegible]	[illegible]	[illegible]	X
[illegible]	[illegible]	[illegible]	[illegible]	X
Longlake, (7 miles n. e. [illegible] Harrison, M 9) Clare	[illegible]	[illegible]	[illegible]	X
Long Lake, (mail to Hale) Iosco	[illegible]	[illegible]	[illegible]	X
Long Rapids, Alpena	[illegible]	[illegible]	[illegible]	[illegible]
Loomis, ● Isabella	[illegible]	[illegible]	[illegible]	[illegible]
Loop Line Junction, (mail to Iron River) Dickinson	[illegible]		[illegible]	
Lorenzo, (R. R. name *L*[illegible]) [illegible]	[illegible]	[illegible]	Natl	
Loretto, (2½ miles e. of Vulcan, F 1) ● Dickinson		[illegible]	[illegible]	
Lott, (22 miles n. w. of Oscoda, K 13) Alcona		[illegible]		[illegible]
Lorells, (mail to [illegible]) [illegible]	[illegible]	[illegible]	[illegible]	[illegible]
Lowell, 2 banks, ● [illegible]	[illegible]	[illegible]	[illegible]	[illegible]
Lower Big Rapids [illegible] Rapids) Mecosta	[illegible]	[illegible]		
Lucas, ● Missaukee	[illegible]	[illegible]	[illegible]	
Luce, (2½ miles [illegible]) Saginaw	[illegible]	[illegible]		[illegible]
Ludington, ● [illegible]	[illegible]	[illegible]	[illegible]	
Lull, (3¼ miles s. e. of Clam Lake [illegible]) [illegible]		[illegible]	[illegible]	
Lulu, Monroe	U 13	5a	[illegible]	[illegible]
Lum, Lapeer	[illegible]	Kings Mill, 65	[illegible]	[illegible]
Luman, (6 miles [illegible] N 10) Midland		[illegible]	[illegible]	
[illegible] ● [illegible] Newaygo	[illegible]	[illegible]	[illegible]	
Lupton, ● Ogemaw	[illegible]	[illegible]	[illegible]	
Lusks, (mail to Chesterfield) Macomb	[illegible]			
Luther, ● Lake	M [illegible]	[illegible]	[illegible]	
Luzerne, Oscoda	[illegible]	[illegible]		
Lyman, (4 miles s. e. of M[illegible], Q 8) Kent	M[illegible]	[illegible]	[illegible]	[illegible]
Lymburns (mail to [illegible]) Oscoda	[illegible]			
Lynn, (r. f. d. from Capac) Saint Clair	[illegible]	[illegible]	[illegible]	
Lyonett, (mail to [illegible]) [illegible]			[illegible]	
Lyons, 2 banks, ● Ionia	[illegible]	[illegible]	[illegible]	
Lyons Station, (mail to Lyons) Ionia				
Lyonsto[illegible] Emmet				[illegible]

M

TOWN. COUNTY.	INDEX.	RAILWAY, or, if not on a Railroad, nearest station.	EX.	POP.
McBain, ● Missaukee	[illegible]	[illegible]	[illegible]	[illegible]
McBrides, ● Montcalm	[illegible]	[illegible]	[illegible]	[illegible]
McCarron, (4½ miles [illegible]dale, D 10) Chippewa		[illegible]	[illegible]	[illegible]
McCaskill, (4 miles n. [illegible] N 11) Bay	[illegible]	[illegible]	[illegible]	
McClure, Gladwin	M[illegible]	[illegible]	[illegible]	
McClure, (mail to Zil[illegible]) Saginaw		[illegible]		
McCords, Kent	Q [illegible]	[illegible]	[illegible]	36
McDuffies Mill, (mail to Keno) Newaygo	[illegible]	[illegible]	[illegible]	[illegible]
McDonald, Van Buren	[illegible]	[illegible]	[illegible]	142
McDonough, (5 miles n. of Fer[illegible]) [illegible]	[illegible]	[illegible]	[illegible]	X
M[illegible] (P. O. [illegible]) Marquette	[illegible]		[illegible]	73
McGregor, (3 miles [illegible] of [illegible]ington, O 14) Sanilac		[illegible]	[illegible]	28
McIvor, (R. R. name [illegible]) [illegible]	[illegible]	[illegible]	[illegible]	X
McKinley, ● Oscoda	[illegible]	[illegible]	[illegible]	X
McLeans, (4 miles s. [illegible] O 6) Newaygo	[illegible]	[illegible]	[illegible]	X
McManus, (mail to Clarion) Charlevoix		[illegible]		
McMillan, Luce	[illegible]	[illegible]	[illegible]	X
McNeils Camp, (mail to Wetmore) Alger	[illegible]	[illegible]	[illegible]	X
McNeills Nook, (mail to Algonac) St. Clair		[illegible]	[illegible]	X
McPhee, (mail to [illegible]) Presque Isle	[illegible]	[illegible]	[illegible]	X
McQueens Spur, [illegible] Delta		[illegible]	W	X
McRaes, (mail to Bentle[illegible]) [illegible]	[illegible]	[illegible]	[illegible]	X
McVille, Chippewa	[illegible]	[illegible]	W	X
Mabel, Grand Traverse	[illegible]	[illegible]	[illegible]	X
Macatawa, (1½ miles s. of Ottawa Beach, Q 5, Summer P. O.) ● Ottawa	[illegible]	[illegible]		
M[illegible] Ottawa	[illegible]	[illegible]		
M[illegible] Oscoda	K	McKinley, 10	[illegible]	
Mac[illegible] Island [illegible] ● M[illegible]	[illegible]	201a, b, 209, 211, 215, 219, 219½, 3, 225, 226, 239a, 24[illegible]	Am., A[illegible]	[illegible]
Mackinaw, ● Cheboygan	G 9	[illegible]	[illegible]	[illegible]
Mack Road, (mail to Detroit) Wayne		[illegible]		
Macomb, ● Macomb	R [illegible]	[illegible]	[illegible]	
Macon, ● Lenawee	[illegible]	[illegible]	[illegible]	
Madison, Livingston	[illegible]	[illegible]		[illegible]
Malacca, (mail to Hermansville) Menominee		[illegible]	[illegible]	
[illegible]	[illegible]	[illegible]	W	
[illegible]	[illegible]	[illegible]	[illegible]	
[illegible]	[illegible]	[illegible]	[illegible]	[illegible]
[illegible] Iosco	[illegible]	[illegible]	[illegible]	X
[illegible] Oceana	K [illegible]	[illegible]	[illegible]	X
[illegible] Charlevoix		[illegible]	[illegible]	X
Malts, (3½ miles s. w. of Law[illegible]dale, O 11) Saginaw	[illegible]	[illegible]	[illegible]	X
Mancelona, 1 bank, ● Antrim	J [illegible]	[illegible]	[illegible]	226
Manchester, 2 banks, ● Washtenaw	S 1[illegible]	[illegible]	[illegible]	209
Manchester Junction, (mail to Manchester) Washtenaw		[illegible]		
Mantings, (mail to Orono) Osceola	[illegible]	[illegible]	[illegible]	[illegible]
Manistee, 3 banks, ● Manistee	L 5	[illegible] 45a, 46a, 75oo, 212, 225	A[illegible] Ad., Am	[illegible]
Manistee Junction, (R. R. name *Merritt*) Mason	L 5	75hh, oo	Am	
Mich. 6				

TOWN. COUNTY.	INDEX.	RAILWAY, or, if not on a Railroad, nearest station.	EX.	POP.
Manistee Switch, (mail to G[illegible]) Crawford		[illegible]		[illegible]
Manistique, [illegible] ● [illegible]	[illegible]	7d, 47½, 50b, 213c, 239a	A[illegible]	[illegible]
[illegible]	[illegible]	[illegible]	[illegible]	[illegible]
[illegible]	[illegible]	[illegible]		
[illegible]	[illegible]	[illegible]		
[illegible] ● [illegible]	[illegible]	[illegible]	[illegible]	[illegible]
[illegible] ● [illegible]	[illegible]	[illegible]	[illegible]	[illegible]
Maple,	[illegible]	[illegible]	[illegible]	X
Maple City ● [illegible]	[illegible]	[illegible]	[illegible]	140
Maple Grove, Ba[illegible]	[illegible]	[illegible]	[illegible]	106
Maple Grove, (m[illegible]) Manistee	[illegible]	[illegible]a	Am	X
Maple Grove, (mail to Fairview) Oscoda	H 10b			X
Maple Hill, (mail to Kardly) Kent	[illegible]			X
Maplehill, Montcalm	O 7	36	Ad	X
Maple Rapids, 1 bank, ● Clinton	P 9	Perri[illegible]	[illegible]	[illegible]
Mapleridge, ● Arenac	M 12	22b		152
[illegible]	[illegible]	[illegible]	Am.	28
[illegible] Grand Traverse		[illegible]	[illegible]	198
Maplewood, (1½ miles n. of Allegan, R 6) Allegan		[illegible]		X
Marblehead Spur, (mail to Sullivan) Schoolcraft	[illegible]	[illegible]		X
Marcellus, 1 bank, ● Cass	[illegible]	[illegible]	Natl	1,025
Marengo, Calhoun	[illegible]	[illegible]	[illegible]	159
Marenisco, Gogebic	[illegible]	[illegible]	[illegible]	83
Marilla, Manistee	[illegible]	[illegible]	[illegible]	262
Marine City [illegible] ● [illegible] Clair	[illegible]	24a, 204½, 215, 231, 23[illegible]	Am., Natl	3,829
[illegible] P. O.) Wayne	[illegible]			X
Marion, ● Osceola	[illegible]		[illegible]	71
Marion Springs, (4½ miles n. of Lentz, P 11) Saginaw	[illegible]	[illegible]		2
Markell, (4 miles s. of Juniata, O 13) Tuscola			[illegible]	60
Marks, (mail to McIvor) Iosco				X
Marlette, 2 banks, ● Sanilac	[illegible]	[illegible]	[illegible]	996
Marquette, 2 banks, ● Marquette	[illegible] 2	31a, d, 042, 048, 211, 219, 240	Am., W	10,058
Marquette S[illegible], (mail to Mar[illegible]quette) Marquette	D 2	31d	W	X
Marsh, (mail to Fairview) Oscoda	J 11	10d		X
Marshall, 2 banks, ● Calhoun	S 9	[illegible] 16b, 48a	[illegible]	[illegible]
Marshfield, (mail to Rodney) Mecosta				[illegible]
Martin, ● Allegan	[illegible]	[illegible]	[illegible]	275
Martiney, (mail to Rodn[illegible]) [illegible]	[illegible]	[illegible]	Am	X
[illegible]non) Shiawassee	[illegible]	Vernon, 7, 37	Am., Natl	X
Martinsville, Wayne	[illegible]	New Boston, 75	Am	42
Marysville, ● Saint [illegible]	[illegible]	24a, 231½	[illegible]	307
Mashek, (mail to Hardwo[illegible]) [illegible]quette		[illegible]		X
Mason, (mail [illegible]) Houghton		[illegible]		X
Mason, 2 banks, ● Ingham	[illegible]	[illegible]	[illegible]	52[illegible]
Masonville, ● Delta	F 3	50b, 203, 2[illegible]	[illegible]	79
Mass, Ontonagon	C 1[illegible]	15b, 25½a, 217		303
Masson, (mail to Highland Park) Wayne		37g		X
Mastodon, (mail to Stager) Iron	E 15	[illegible] 2[illegible]		X
Mastodon Mine, (mail to Crystal Falls) Iron	F [illegible]	Crystal		X
M[illegible] ● [illegible]	C 13	31g		106
Matherton, Ionia	P 9	Pewamo,		[illegible]
Mathews Corners, (mail to Whitesburg) Genesee	P 15	Whitesburg, 75		
Mattawan, ● Van Bu[illegible]	S 6	48a	[illegible]	[illegible]
Mattison, (r. f. d. from Sherwood) Branch	U 8	Batavia, 41	U. S	X
[illegible]		Detour, 210, 219, 240		
[illegible]		Holland, 75, 217		
Maybee, ● Monroe	[illegible]	[illegible] 32	[illegible]	[illegible]
Mayfield, Grand Tr[illegible]	[illegible]	[illegible]	[illegible]	[illegible]
May Lake Junction, (mail to Southrogers) Presque Isle	[illegible]	[illegible]		
Mayville, 2 banks, ● Tuscola	[illegible]	[illegible]	[illegible]	[illegible]
Maywood, (5½ miles s. w. of Channing, D 15) Iron		Channing, 15, 33½		
Meade, Macomb	R 14	Newhaven, 3	[illegible]	[illegible]
Mears, ● Oceana	N 5	75b, a	[illegible]	[illegible]
Meauwataka, Wexford	[illegible]	[illegible]		
Mecosta, ● Mecosta	[illegible]	[illegible]	[illegible]	[illegible]
Mecosta Branch Junction, (mail to Mecosta) Mecosta				
Medina, ● Lenawee	[illegible]	[illegible]	[illegible]	[illegible]
Melbourne, (mail to [illegible]) Saginaw	[illegible]			
Melita, Arenac	M[illegible]	[illegible]	[illegible]	[illegible]
Melvin, ● Sanil[illegible]	[illegible]	[illegible]	[illegible]	[illegible]
Memphis, 1 ban[illegible] ● Macomb	[illegible]	[illegible]	[illegible]	[illegible]
Mendon, 1 bank ● Saint Joseph	[illegible]	[illegible]	[illegible]	[illegible]
Menominee, [illegible] banks, ● Menominee	[illegible]	[illegible], 216	Am., U. S	12,818
Menominee River, (mail to Pembine) Menominee	F 16	50a		
Meredith, (mail to [illegible]) Clare	M 9	Harrison,		
Me[illegible] ● [illegible]	R 10	75f	[illegible]	[illegible]
Merlebeach, (r. f. d. from St Johns) Clinton	[illegible]			
Merriam, (mail to Munising) Alger	D 4	5		
Merrill, 1 bank, ● Saginaw	O 10	[illegible]	[illegible]	
Merrillsville, (mail to Port Huron) Saint Clair	P 14	See Port Huron		
Merriman, (mail to Iron Mountain) Dickinson	[illegible]			
Merritt, (P. O. [illegible] Junction) Mason	[illegible]	[illegible]		
Merritts, (P. O. name [illegible]) Newaygo	[illegible]	[illegible]	[illegible]	
[illegible]	[illegible]	[illegible]	[illegible]	
Mershon, (mail to [illegible] S.) Saginaw	[illegible]	37f, 48a, 75bb, hh, rr	Am., Natl	X
Merson, (7½ miles [illegible] of Allegan, R 6) Allegan		Allegan, 36, 41, 75	Am., U. S	
Mesick, (R. R. name *Sherman Station*) ● Wexford	[illegible]			
Messner, (mail to Atla[illegible]) Houghton	[illegible]			
Metamora, ● Lapeer	Q 13	48	[illegible]	[illegible]
Methodist Mission, (mail to L'Anse) Baraga		[illegible]	[illegible]	[illegible]
Metropolitan, Dicki[illegible]	[illegible]	[illegible]	[illegible]	[illegible]
Meyers, (4 miles [illegible] T 13) Monroe	[illegible]	[illegible]	[illegible]	[illegible]
Meyers Spur, ([illegible]ville) Menominee	[illegible]	[illegible]	[illegible]	[illegible]
Michie, (R. R. nam[illegible]) [illegible]	[illegible]	[illegible]	[illegible]	[illegible]
Michigamme, ● Marquette	[illegible]	[illegible]	[illegible]	[illegible]
Michigan Center, Jackson	[illegible]	[illegible]	[illegible]	[illegible]
Michillinda, (6 miles s. w. Whitehall, O 5, Summer P. O.) Muskegon	[illegible]	[illegible]	[illegible]	[illegible]
Middleton, ● Gratiot	[illegible]	[illegible]	[illegible]	[illegible]
Middle Village, (mail to Goodhart) Emmet	[illegible]	[illegible]	[illegible]	[illegible]
Middleville, 1 ban[illegible] ● [illegible]	[illegible]	[illegible]	[illegible]	[illegible]
Midland, [illegible] ● M[illegible]	[illegible]	[illegible]	[illegible]	[illegible]
[illegible]	[illegible]	[illegible]	[illegible]	[illegible]
[illegible], (mail [illegible]) Houghton	[illegible]	[illegible]	[illegible]	[illegible]
Midway, (mail to Republic) M[illegible]	[illegible]	[illegible]	[illegible]	[illegible]
Mikado, (R. R. name *West Greenbush*) Alcona	[illegible]	[illegible]	[illegible]	[illegible]
Milan, 1 bank, ● Washtenaw	[illegible]	[illegible]	[illegible]	[illegible]
Milford, 1 bank, ● Oakland	[illegible]	[illegible]	[illegible]	[illegible]
Millbrook, ● Mecosta	[illegible]	[illegible]	[illegible]	[illegible]
Millbrook Station, (P. O. West Millbrook) Mecosta	[illegible]	[illegible]	[illegible]	[illegible]
Millburg, Berrien	[illegible]	[illegible]	[illegible]	[illegible]
Millcreek, ● Kent	[illegible]	[illegible]	[illegible]	[illegible]
[illegible]	[illegible]	[illegible]	[illegible]	[illegible]
[illegible]	[illegible]	[illegible]	[illegible]	[illegible]
[illegible]	[illegible]	[illegible]	[illegible]	[illegible]
[illegible]	[illegible]	[illegible]	[illegible]	[illegible]
[illegible]	[illegible]	[illegible]	[illegible]	[illegible]
[illegible]	[illegible]	[illegible]	[illegible]	[illegible]
[illegible]	[illegible]	[illegible]	[illegible]	[illegible]
M[illegible]ton, 1 bank, ● Tuscola	P 13	48e	[illegible]	[illegible]
Mims, Sanilac	O 15	Cedarvale, 75	[illegible]	[illegible]
Mills, (mail to Southlake Linden) Houghton	A 14	38a, b	W	
Mills, (mail to Whittemore) Iosco		30d	[illegible]	
Milnes, (5 miles n. e. of Jonesville, T 10) Hillsdale	[illegible]	[illegible]	[illegible]	[illegible]
Milo, Barry	[illegible]	[illegible]	[illegible]	[illegible]
Milton, Macomb	[illegible]	[illegible]	[illegible]	[illegible]
Milton Junction, (mail to Orono) Osceola	[illegible]	[illegible]	[illegible]	[illegible]
Milwaukee Junction, (mail to Detroit) Wayne	S 14	24½, 37a, b, g, 41a, 48e	[illegible]	[illegible]
Milwaukee Junction, (mail to Republic) Marquette		f	W	
Minard, Jackson	[illegible]	[illegible]	[illegible]	[illegible]
Minden City, 2 banks, ● Sanilac	N 15	[illegible]	[illegible]	[illegible]
Miner, Saginaw	[illegible]	St. Charles, 48	[illegible]	[illegible]
Minerlake, (5 miles n. of Allegan, R 6) Allegan	[illegible]	[illegible]	[illegible]	[illegible]

TOWN. COUNTY. INDEX.	RAILWAY, *or, if not on a Railroad, nearest station.* EX.	POP.
Mint, (3½ miles e. of Flowerfield, J 7) Saint Joseph	*Portage Lake*, 36 ▭ Ad	×
Mio, ● Oscoda K 11	McKinley, 10	169
Miriam, (7 miles w. of Stanton Junction, Q 8) Ionia	*Stanton Junction*, 75 ▭ Am	×
Missaukee, (mail to Mynnings) Missaukee L 9	36i ▭ Ad	×
Missaukee Junction, (mail to Cadillac) Wexford L 7	⊙36h, i ▭ Ad	×
Mitchell, Antrim I 8	Ellsworth, 75 Am	8
Mitchell, (mail to Traverse City) Grand Traverse J 6	See Traverse City	×
Mitchell Junction, (mail to Crofton) Kalkaska	36h ▭ Ad	×
Moddersville, Missaukee L 9	McBain, 7 Am	×
Moffatt, (mail to Alger) Arenac M 11	Alger, 48 Am	×
Moline, ● Allegan R 7	⊙ 36b Ad	148
Monitor, Bay O 11	48t ▭ Am	×
Mono Lake, Muskegon P 5	75b ▭ Am	×
Monroe, 2 banks, ● Monroe U 13	⊙ 31½, 41a, b, 48c, 75ee, 245 Am., U. S	5,043
Monroe Center, Grand Traverse K 7	Interlochen, 46, 75 Am	78
Monroe Junction, (mail to Monroe) Monroe	32, 41a, b ▭ Natl., U. S	×
Monroe Junction, (mail to Ida) Monroe U 12	⊙7a, 16b ▭ Am	×
Montague, 1 bank, ● Muskegon O 5	⊙ 75b, 202½, 214b Am	998
Monteith, Allegan R 7	⊙ 16b 36b Ad	×
Monterey, Allegan R 6	Dunningville, 75 ▭ Am	330
Montgomery, ● Hillsdale U 9	⊙ 41k U. S	257
Montreal, (mail to Bessemer) Gogebic C 11	31g ▭ W	×
Montrose, 1 bank, ● Genesee P 12	⊙ 37f Natl	1,512
Moon, (mail to Bailey) Muskegon P 6	Bailey, 75 ▭ Am	×
Moorepark, Saint Joseph T 8	⊙41l U. S	90
Moores, (mail to Roscommon) Roscommon	48h ▭ Am	×
Moores Junction, Arenac M 10	Sterling, 48 Am	×
Moores Junction, (mail to Pinconning) Bay	48w ▭ Am	×
Moores Siding, (mail to Clare) Clare M 9	75ll ▭ Am	×
Moorestown, ● Missaukee K 9	26	21
Moorland, ● Muskegon P 6	⊙ 37h Natl	76
Morenci, 2 banks, ● Lenawee U 11	⊙ 41d U. S	1,334
Morey, Missaukee K 8	Lake City, 36, 41½ Ad	×
Morgan, ● Barry R 8	⊙ 42, 48b ▭ Am	88
Morley, ● Mecosta O 7	⊙ 36c Ad	334
Morocco, Monroe U 13	7a ▭ Am	13
Morrice, 1 bank, ● Shiawassee Q 11	⊙ 37e Natl	476
Morrison, (5 miles s. w. of Jackson, S 10) Jackson	See Jackson	55
Moscow, ● Hillsdale T 10	⊙16b Am	220
Mosley, (P. O. name Vergennes) Kent Q 8	75r ▭ Am	×
Mosherville, ● Hillsdale T 9	⊙ 41h U. S	94
Motley, (mail to Mass) Ontonagon C 13	31l ▭ W	×
Mottville, ● Saint Joseph U 6	White Pigeon, 41 U. S	79
Mount Bliss, (mail to Southarm) Antrim I 8	32½	×
Mount Clemens, 3 banks, ● Macomb R 15	⊙ 24a, b, 37a Can	6,576
Mountforest, Bay M 11	48k ▭ Am	50
Mount Morris, ● Genesee P 12	⊙ 70, 75ee Am	1,470
Mount Olivet, (mail to Detroit) Wayne	37a ▭ Can	×
Mount Pleasant, 2 banks, ● Isabella N 9	⊙ 7b, 75ii Am	3,662
Mount Salem, Saint Clair P 14	Capac, 37 Natl	×
Mountvernon, Macomb R 14	Washington, 37 ▭ Can	57
Mudlake, Alcona J 12	30e ▭ Am	×
Muir, 1 bank, ● Ionia Q 9	⊙ 37g Natl	566
Mulberry, (7 miles s. w. of Blissfield, U 12) Lenawee	Blissfield, 41 U. S	88
Mullet Lake, Cheboygan G 10	48h, 207, 228½ ▭ Am	106
Mulliken, 1 bank, ● Eaton R 9	⊙ 75t Am	272
Mumfords, (mail to Bagley) Menominee	22a ▭ Am	×
Munger, Bay O 12	⊙ 48e ▭ Am	2[illegible]6
Munising, 1 bank, ● Alger D 4	⊙ 58a Am., W	2,014
Munising Junction, (mail to Wetmore) ● Alger D 4	⊙ 31a, 58a W	×
Munith, ● Jackson S 11	⊙ 37c Natl	336
Munson, ● Lenawee U 10	⊙ 140 Pac	58
Murphy, (mail to Wyman) Isabella	75x ▭ Am	×
Muskegon, 4 banks, ● Muskegon P 5	⊙ 36d, 37h, 75b, c, e, f, 206, 213a, 222, Ad., Am., Natl	20,818
Muskegon Heights, (Station Muskegon P. O.) ● Muskegon P 5	⊙ 36d, 75b Am	1,012
Muskegon Junction, (mail to Grand Rapids) Kent	36c, d, 75t ▭ Ad., Am	×
Mynnings, Missaukee L 9	36i ▭ Ad	×
Myrtle, (r. f. d. from Orchard Lake) Oakland	Walled Lake, 37 Natl	×
Mystic, (5 miles n. w. of Manton, L 7) Wexford	Manton, 36 Ad	×
N		
Nadeau, ● Menominee G 2	⊙ 22a Am	229
Nahma, ● Delta F 3	218c, 216	378
Nankin, Wayne S 11	Plymouth, 75 Am	52
Naomi, Berrien T 4	Hartman, 25 Am	26
Napier, (mail to Benton Harbor) Berrien T 5	54 ▭ Am	×
Naples, (6 miles s. e. of Sharon K 8) Kalkaska	Sharon, 75 ▭ Am	×
Napoleon, ● Jackson T 15	⊙ 41e U. S	363
Narenta, (mail to Hyde) Delta G 3	⊙ 22a, l ▭ Am	×
Nashville, 2 banks, ● Barry R 8	⊙ 48o Am	1,164
Nasons, (mail to Luther) Newaygo M 7	36q ▭ Ad	×
Nathan, Menominee G 1	⊙ 148a Am	25
National Mine, ● Marquette D 1	Ishpeming, 15, 22, 31, 042 Am., W	×
Naubinway, ● Mackinac E 7	239a	87
Naubinway Junction, (mail to Naubinway) Mackinaw E 5	50b ▭ W	×
Navan, (3 miles n. e. of Montrose, P 11) Genesee	Montrose, 16 Natl	×
Navarre, (¾ mile w. of Woodmere, S 14) Wayne	Woodmere, 48, 75 ▭ Am	×
Nazareth, Kalamazoo S 7	See Kalamazoo	×
Neal, Grand Traverse J 7	See Traverse City	60
Neeleys, (mail to Hooper) Allegan	16b ▭ Am	×
Neebish, (12½ miles s. e. of Donaldson, E 10) Chippewa	201a, 250	×
Negaunee, 1 bank, ● Marquette D 2	⊙ 22b, 31d, 042 Am., W	6,935
Nelson, (6 miles n. of Tyner, P 11) Saginaw	St. Charles, 48 Am	63
Nelson, (mail to Sandlake) Kent P 7	Sandlake, 36 Ad	×
Neno, (mail to Sherman City) Isabella N 9	Sherman City, 75 ▭ Am	×
Nessen City, ● Benzie K 6	⊙ 46a Am	303
Nestor Crossing, (mail to Sidnaw) Baraga	15b ▭ U. S	×
Nestoria, Baraga C 15	⊙ 31d, g, n W	393
Newark, Gratiot P 9	Middleton, 37 Natl	×
Newaygo, 1 bank, ● Newaygo O 6	⊙ 75l Am	1,172
New Baltimore, 1 bank, ● Macomb R 15	⊙ 24a	922
Newberry, 1 bank, ● Luce D 7	⊙ 31a W	1,421
Newberry, (mail to Denton) Wayne S 13	Denton, 48 ▭ Am	×
New Boston, ● Wayne T 13	⊙ 75ee Am	267
New Buffalo, ● Berrien U 3	⊙ 48a, 75a Am	629
Newburg, (mail to Corey) Cass T 6	48p ▭ Am	×
Newburg, Lenawee T 11	Tecumseh, 16, 41 Am., U. S	×
Newburg Mills, (mail to Albion) Calhoun	48a ▭ Am	×
New Era, ● Oceana O 5	⊙ 75b Am	98
New Groningen, Ottawa Q 5	3½, 75a ▭ Am	×
Newhall, Delta G 3	⊙50a W	×
Newhaven, 1 bank, ● Macomb R 15	⊙ 37a Can	489
Newhaven Center, Gratiot P 9	Middleton, 37 Natl	×
New Holland, Ottawa Q 5	Holland, 37, 75 Am	167
New Hudson, ● Oakland R 12	⊙ 37c Natl	282
Newland, (P. O. name Arendal) Manistee L 5	46a ▭ Am	×
New Lothrop, ● Shiawassee P 12	Brentcreek, 37 Natl	307
Newport, ● Monroe T 13	⊙ 41a, 48c U. S	444
New Richmond, ● Allegan R 6	⊙ 75a Am	109
New Salem, Allegan R 6	Dorr, 41 U. S	42
Newton, (6½ miles s. e. of Sylvester, O 8) Mecosta	Remus, 75 Am	25
Newton, (mail to Assinins) Baraga B 14	⊙31h ▭ W	×
New Troy, ● Berrien U 4	Glendora, 110 ▭ Ad	261
Ney, Kalamazoo S 8	Augusta, 16, 48 Am	×
Nichols, (mail to Battlecreek) Calhoun S 8	37e, 48a ▭ Am	×
Nicholson, (r. f. d. from Morrice) Shiawassee	Byron, 7 Am	63
Nickelplate, (6 miles n. e. of Ionia, Q 8) ● Ionia	Ionia, 37 75 Am., Natl	×
Niles, 1 bank, ● Berrien U 5	⊙ 25, 48a, p, g Am	4,287
Nine Mile, (mail to Mount Forest) Bay N 11	48w ▭ Am	×
Nipissing, (mail to Lapeer) Lapeer Q 13	37e ▭ Natl	×
Nirvana, Lake M 7	75hh ▭ Am	×
Noble, Branch U 8	Bronson, 41 U. S	×
Nobles Spur, (mail to Newhall) Delta	50a ▭ W	×
Noko, Sanilac		×
Nolan, (6½ miles n. of Meredith, M 9) Roscommon	Harrison, 75 Am	×
Noordeloos, Ottawa O 5	Zeeland, 75 Am	210
Norn Branch, (mail to Moores Junction) Bay	48w ▭ Am	×
Norris, (mail to North Detroit) Wayne	North Detroit, 48 ▭ Am	×
Norrisville, (R. R. name *Greilickville*) Leelanau J 7	46a ▭ Am	103
North Adams, 1 bank, ● Hillsdale U 10	⊙ 41k U. S	422
North Aurelius, (4½ miles n. w. of Mason, R 10) Ingham	Mason, 4 Am	80
North Batavia, (mail to Sherwood) Branch T 9	Sherwood, 48 Am	×

Mich. 7

TOWN. COUNTY. INDEX.	RAILWAY, *or, if not on a Railroad, nearest station.* EX.	POP.
North Bay City, (mail to Bay City) Bay	30a ▭ Am	×
North Bradley, ● Midland N 10	⊙ 75hh Am	70
Northbranch, 1 bank, ● Lapeer P 14	⊙ 65 Am	654
Northburns, Huron N 14	Badaxe, 88, 75 Am	×
North Byron, (2½ miles n. of Byron Center, Q 7) Kent	41l ▭ U. S	×
North Concord, (mail to Parma) Jackson	48a ▭ Am	×
North Detroit, Wayne S 14	⊙ 24½, 48e ▭ Am	218
North Dorr, Allegan R 7	Byron Center, 41 U. S	180
North Eagle, (mail to Eagle) Clinton O 9	Eagle, 75 Am	×
North Escanaba, (P. O. name Wells) Delta F 3	⊙ 22k, 33½, 50a, 203, 211½ W	146
North Farmington, ● Oakland R 13	29½	57
Northfield, (mail to Ann Arbor) Washtenaw	7a ▭ Am	×
North Greenville, (mail to Greenville) Montcalm	75u ▭ Am	×
Northgrove, (6 miles n. w. of Mayville, O 13) Tuscola	Mayville, 75 Am	×
North Irving, Barry R 8	Irving, 48 Am	×
Northland, Marquette E 2	15g, 33½ ▭ U. S	×
North Lansing, (Station Lansing P. O.) 1 bank, ● Ingham	⊙ 41i, 48n, 75t ▭ Am., U. S	×
North Manitou Island, (12 miles w. n. w. of Leland, I 6) Leelanau	Northport, 225, 237, 238	×
North Morenci, Lenawee U 10	⊙ 140 Pac	29
North Muskegon, ● Muskegon P 5	206	513
North Newberg, (mail to Bancroft) Shiawassee Q 11	Bancroft, 37 Natl	×
Northport, ● Leelanau I 6	⊙ 225, 237b, 238 Am., Natl., U. S	405
North Saginaw, (P. O. name Saginaw) Saginaw O 12	37f, 48g, n, 70, ee, hh, pp, rr, ss, xx, 75bb, 80, 200, 204½, 2[illegible]4, 231, Am., Natl	42,345
Northstar, ● Gratiot P 10	⊙ 7b Am	478
Northstreet, Saint Clair Q 15	75uu ▭ Am	×
North Unity, Leelanau J 6	Solon, 46 Am	56
Northville, 2 banks, ● Wayne S 13	⊙ 2s, 28, 29½, 39½, 75ee Am	1,755
North Wheeler, (4½ miles n. of Wheeler, O 10) Gratiot	Wheeler, 75 Am	38
North Williams, Bay N 11	Auburn, 48 ▭ Am	69
Norvell, ● Jackson T 11	⊙ 41e U. S	120
Norway, 1 bank, ● Dickinson F 1	⊙ 22l, 148a Am	4,170
Norway Mills, (mail to Norway) Menominee F 1	Norway, 22 Am	×
Norwood, ● Charlevoix I 7	225, 237a	142
Nottawa, ● Saint Joseph U 7	⊙ 36a Ad	306
Novesta, Tuscola O 14	Deford, 65 Am	×
Novi, ● Oakland S 13	⊙ 75ee Am	207
Nunica, ● Ottawa P 6	⊙37g Natl	368
O		
Oa-at-ka Beach, (mail to Kawkawlin) Bay N 12	⊙ 16, 30a ▭ Am., Natl	×
Oak, Wayne S 13	75t, w Am	142
Oakdale Park, (mail to Grand Rapids) Kent	75t ▭ Am	×
Oakfield Center, ● Kent P 7	Lorenzo, 37 ▭ Natl	72
Oakgrove, ● Livingston R 11	⊙ 7a Am	211
Oak Grove, (mail to Walnut) Oakland	29½b	×
Oakhill, Manistee L 5	43½, 44 ▭ Ad	186
Oakland, (2¼ miles s. e. of Drenthe, Q 6) Allegan	Beaverdam, 75 ▭ Am	28
Oakland, (mail to Berrien Springs) Berrien U 5	54 ▭ Am	×
Oakland, (mail to Saint Clair) Saint Clair	235	×
Oakley, ● Saginaw P 11	⊙ 48n Am	231
Oakville, Monroe T 12	Milan, 7, 140 Am., Pac	70
Oakwood, Oakland Q 13	Thomas, 48 Am	163
Oakwood, (mail to Woodman) Wayne	48b, 140 ▭ Am., Pac	×
Ocqueoc, Presque Isle H 11	Rogers, 215	×
Oden, Emmet H 9	⊙ 36h, 207, 223½ Ad	63
O'Donnell, (3 miles s. w. of Carlton Center, R 8) Barry	Coatsgrove, 14 ▭ Am	18
Ogden, (mail to Moores Junction) Arenac M 11	48w ▭ Am	×
Ogden, 1 bank, Lenawee U 12	⊙ 41d U. S	37
Ogden Center, ● Lenawee U 11	Ogden, 41 U. S	122
Ogemaw, (mail to Westbranch) Ogemaw L 10	48h ▭ Am	×
Ogontz, Delta F 4	*Ensign*, 50 W	×
Okemos, ● Ingham R 10	⊙ 75t ▭ Am	288
Ola, Gratiot P 10	37h ▭ Natl	×
Old Mission, ● Grand Traverse J 7	225	107
Olds, (r. f. d. from Coldwater) Branch	Batavia, 41 ▭ U. S	22
Olga, (mail to Hobart) Osceola M 7	36g, 63 ▭ Ad	×
Olive Center, Ottawa Q 6	West Olive, 75 Am	67
Oliver, Lake M 7	75hh ▭ Am	×
Olivet, 1 bank, ● Eaton S 9	Ainger, 37 Natl	800
Olivet Station, (P. O. name Ainger) Eaton S 9	⊙37e Natl	136
Olney, (2 miles n. e. of Elsie, P 10) Shiawassee	Elsie, 7 Am	20
Olson, Midland	Midland, 48, 75 Am	×
Omard, Sanilac P 14	Brown City, 75 Am	107
Omena, ● Leelanau I 7	⊙ 225, 237b, 238 Am	189
Omer, 1 bank, ● Arenac M 12	⊙ 30a Am	572
Omo, (3 miles n. w. of Newhaven, R 15) Macomb	Newhaven, 37 Can	22
Onaway, 1 bank, ● Presque Isle H 10	⊙ 30g Am	1,204
Oneida, (3½ miles s. e. of Clayton, U 11) Lenawee	Clayton, 41 U. S	×
Onekama, ● Manistee L 5	⊙ 46b Am	274
Onekama Junction, (mail to Onekama) Manistee L 5	46a, b ▭ Am	×
Onondaga, ● Ingham S 10	⊙ 48o Am	363
Onota, ● Alger D 3	⊙ 31a W	142
Onsted, ● Lenawee T 11	⊙ 16b Am	106
Ontario, Lenawee U 10	140 ▭ Pac	13
Ontonagon, 1 bank, ● Ontonagon B 13	⊙ 15b U. S	1,267
Opechee, (R. R. name *Osceola*) ● Houghton A 14	38b, 56a ▭ W	1,548
Oral, (3½ miles e. of Riley, Q 9) Clinton	St. Johns, 37 Natl	33
Orange, ● Ionia Q 8	Ionia, 37, 75 Am., Natl	70
Orangeville, (mail to Sherwood) Branch T 8	Sherwood, 48 Am	×
Orangeville, ● Barry R 7	Hooper, 16 ▭ Am	186
Orchard Hill, Alpena I 12	Cathro, 30 ▭ Am	109
Orchard Lake, ● Oakland R 13	⊙ 29½b, 37c Natl	×
Oregon, (R. R. name *Carpenter*) Lapeer P 13	48e ▭ Am	×
Orient, (6 miles s. of Sears, M 8) Osceola	Sears, 75 Am	×
Orion, 1 bank, ● Oakland R 13	⊙ 28½, 48e Am	756
Orleans, ● Ionia P 8	⊙75u Am	210
Oro, (mail to Shaffer) Menominee	22k ▭ Am	×
Orono, ● Osceola M 7	36c, e ▭ Ad	166
Orr, Saginaw	Swancreek, 48 ▭ Am	×
Orrville, (mail to Gould City) Mackinac F 6	Gould City, 50 ▭ W	×
Ortonville, ● Oakland Q 13	South Grandblanc, 75 ▭ Am	338
Orrville, (P. O. name Ready) Saginaw O 11	37f ▭ Natl	×
Osborn, Benzie J 6	Lake Ann, 46 Am	133
Osborne, (mail to Wallace) Menominee	22a ▭ Am	×
Osborns, (mail to Tekonsha) Calhoun	48p ▭ Am	×
Osceola, (P. O. name Opechee) Houghton A 14	38b, 56a ▭ W	1,548
Osceola Junction, (mail to Hobart) Wexford M 7	⊙36c, g ▭ Ad	×
Oscoda, 1 bank, ● Iosco K 13	⊙ 10a, 30a, 200, 202, 209, 215 ▭ Am	1,109
Oshtemo, (R. R. name *Ostemo*) ● Kalamazoo S 7	⊙ 48a ▭ Am	216
Osier, (mail to Rapid River) Delta	50e ▭ W	×
Oskar, ● Houghton A 14	217½	58
Osseo, ● Hillsdale U 10	⊙ 41f U. S	313
Ossineke, Alpena J 12	30a ▭ Am	×
Otia, ● Newaygo N 7	75l ▭ Am	219
Otisco, Ionia P 8	75v Am	276
Otisville, ● Genesee P 13	⊙ 75gg Am	291
Otsego, 1 bank, ● Allegan S 7	⊙ 41l U. S	2,078
Otsego Lake, ● Otsego J 10	48h ▭ Am	200
Ottawa Beach, (Summer P. O.) ● Ottawa Q 5	⊙ 75c, 217 Am	×
Ottawa Lake, ● Monroe U 12	⊙ 41f U. S	212
Ottawa Station, Ottawa Q 5	West Olive, 75 Am	106
Otter, (mail to Mass) Ontonagon C 13	31l ▭ W	×
Otterburn, Genesee Q 12	⊙37e ▭ Natl	89
Ottercreek, r. f. d. from Springfort) Jackson S 10	Onondaga, 48 Am	×
Otter Lake, ● Lapeer P 13	⊙48e, 75gg Am	234
Otto, (2½ miles s. e. of Buel, P 15) Sanilac	Croswell, 75 Am	×
Overisel, ● Allegan R 6	Fillmore Center, 75 Am	147
Oviatt, Benzie J 6	Cedarrun, 46 ▭ Am	79
Ovid, 1 bank, ● Clinton Q 10	⊙ 37g Natl	1,293
Owendale, Huron N 13	65 ▭ Am	108
Owosso, 3 banks, ● Shiawassee Q 11	⊙ 7b, 37g, 48n Am., Natl	8,696
Owosso Junction, (mail to Owosso) Shiawassee Q 11	⊙ 7b, 37g ▭ Am., Natl	×
Oxbow, Oakland R 13	Milford, 75 Am	37
Oxford, 1 bank, ● Oakland Q 13	⊙ 28½, 48e, 65 Am	1,172
Ozark, Mackinac E 9	31c ▭ W	×
P		
Packard, (2 miles s. e. of Seneca, U 11) Lenawee	32 ▭ Natl	×
Packard, (mail to South Haven) Van Buren S 5	125a ▭ Am	×
Packard, (mail to Lansing) Ingham R 10	41i ▭ U. S	×
Pack Siding, (mail to Southrogers) Presque Isle H 10	30f ▭ Am	×
Page, (mail to Harbor Springs) Emmet	36n ▭ Ad	×
Paines, Saginaw O 11	⊙48n, 75bb ▭ Am	×
Paines, (mail to Beechwood) Iron D 13	22i ▭ Am	×

TOWN. COUNTY. INDEX	RAILWAY, *or, if not on a Railroad, nearest station.* EX	POP.
Painesdale, (mail to Trimountain) Houghton B 14	25¼d	×
Painesdale Junction, (mail to Atlantic Mine) Houghton B 14	25¼a, d	×
Paintriver, (R. R. name *Elmwood*) ● Iron D 13	22l ▭ Am	×
Palmer, ● Marquette D 2	22r ▭ Am	799
Palms, (mail to Ozark) Mackinac E 8	31c ▭ W	×
Palms, Sanilac	⊙ 75uu, vr Am	109
Palmyra, ● Lenawee U 11	⊙ 41d, f U. S	268
Palo, ● Ionia P 8	Shiloh, 75 Am	303
Panola, (mail to Crystal Falls) Iron E 15	22n ▭ Am	×
Pansy, (3½ miles n. e. of Hope, N 10) Midland	Sanford, 75 Am	×
Paper Mill, (mail to Kalamazoo) Kalamazoo	41l ▭ U. S	×
Paris, ● Mecosta N 7	⊙ 36c Ad	206
Parisville, Huron N 15	Ruth, 75 Am	168
Parkdale, (mail to Manistee) Manistee	46a, 75oo ▭ Am	×
Parkers, (mail to Algonac) St. Clair	24	×
Parkinson, (mail to Forest Hill) Gratiot O 9	Foresthill, 215	×
Parkington, (3½ miles e. of Gulliver, F 6) Schoolcraft	⊙ 50b W	194
Parklake, Osceola M 8	7b Am	78
Parks, (R. R. name *Merritts*) ● Newaygo N 7	36o ▭ Ad	×
Parks Siding, (mail to Al[illegible]) Iron	15b ▭ U. S	×
Parkville, ● Saint Joseph T 7	Moorepark, 4 U. S	118
Parma, ● Jackson S 10	⊙ 48a Am	420
Parmelee, Barry R 7	48o ▭ Am	46
Parnell, Kent Q 7	Lowell, 37, 75 Am., Natl	27
Parsons Spur, (mail to Shaffer) Menominee	Oakgrove, 7	×
Parshallville, ● Livingston R 12	50a ▭ W	204
Partello, ● Calhoun S 9	Springport, 41 U. S	106
Partridge, (mail to Negaunee) Marquette D 2	22b ▭ Am	×
Patches, (mail to Pierport) Manistee L 5	12a	×
Paul, (Sub Station Grand Rapids P. O.) ● Kent	See Grand Rapids	×
Paulding, Ontonagon C 13	22s ▭ Am	×
Pavilion, Kalamazoo T 7	37d ▭ Natl	27
Pawlowski, (2 miles n. of Parisville, N 15) Huron	Ruth, 75 Am	×
Paw Paw, 2 banks, ● Van Buren S 6	⊙ 125a Am	1,465
Paw Paw Lake, (mail to [illegible]) Berrien	12½	×
Payment, (12 miles e. of Saulte de Sainte Marie, D 10) Chippewa	See Sault de Ste Marie	57
Paynesville, (2½ miles s. e. of Bruces Crossing, C 13) Ontonagon	⊙ 31g W	100
Peachbelt, Allegan R 5	Fennville, 75 Am	×
Peachridge, Oceana O 4	Mears, 75 Am	×
Peachville, Oceana N 5	49	×
Peacock, (R. R. name *Peters*) Lake M 6	57l ▭ Am	48
Pearch Point, (mail to Fairhaven) St. Clair	24	×
Pearl, ● Allegan R 6	75a ▭ Am	109
Pearlbeach, (5 miles s. e. of Algonac, R 15) St. Clair	24a	57
Pearline, (1½ miles e. of Allendale, Q 6) Ottawa	Berlin, 37 Natl	26
Peck, 2 banks, ● Sanilac P 15	Melvin, 75 Am	333
Pelkie, (mail to Laird) Houghton C 14	31l ▭ W	×
Pellston, Emmet G 9	⊙ 36h Ad	80
Pembina, (R. R. [illegible] *Junction*) Menominee G 1	50a, 148a ▭ Am., W	169
Pembine Creek, (mail to Pembina) Menominee	148a ▭ Am	×
Penfield, Calhoun S 8	⊙ 37e ▭ Natl	×
Penn, ● Cass T 6	⊙ 37d Natl	200
Penn Mine, (mail to Delaware Mine) Keweenaw A 15	Allouez, 38 ▭ W	×
Pennocks, (mail to Temple) Clare M 8	7b	×
Pentecost, (R. R. name *Sandlake*) ● Lenawee T 11	16b Am	16
Pentoga, (15 miles n. w. Florence, U 7) Iron	Florence, 41 ▭ U. S	×
Pentwater, 1 bank, ● Oceana N 5	⊙ 75b, 214b, 233 Am	1,061
Penyann, (2¼ miles s. e. of Spinks Corners) T 5) Berrien	Sodus, 25 Am	25
Peppard, (mail to Mass) Ontonagon C 13	25¼a	×
Pequaming, ● Baraga B 15	L'Anse, 31 219 W	573
Perch, (mail to Sidnaw) Houghton C 14	31g ▭ W	×
Pere Cheney, (R. R. name *Cheney*) Crawford K 10	48b ▭ Am	25
Perkins, ● Delta F 3	22bw ▭ Am	×
Perrin, (mail to Nottawa) Saint Joseph U 7	36a ▭ Ad	×
Perrins, (4½ miles e. of Bailey, P 6) Kent	Bailey, 75 Am	30
Perrinsville, (mail to Plymouth) Wayne S 13	Plymouth, 75 Am	107
Perrinton, 1 bank, ● Gratiot P 10	⊙ 37h Natl	330
Perrons Spur, (mail to Engadine) Mackinac	50b ▭ W	×
Perronville, Menominee D 2	22l ▭ Am	107
Perry, 1 bank, ● Shiawassee Q 10	⊙ 37e Natl	641
Perry, (mail to Oden) Emmet	36h ▭ Ad	×
Peters, (P. O. name Peacock) Lake M 6	75l ▭ Am	48
Peters, ● Saint Clair R 14	Lenox, 37, 48 Am., Can., Natl	37
Petersburg, 1 bank, ● Monroe U 12	⊙ 41b U. S	468
Petersons, (mail to Bark River) Delta D 2	Bark River, 22 ▭ Am	×
Petoskey, 2 banks, ● Emmet H 9	⊙ 36h, 75p, 219, 225, 237c Ad., Am	5,285
Petreville, (r. f. d. from Eaton Rapids) Eaton	Eaton Rapids, 41, 48 Am., U. S	78
Petries, (mail to Byers) Mecosta	36c ▭ Ad	×
Pettysville, Livingston S 11	7a ▭ Am	×
Pewamo, 1 bank, ● Ionia Q 9	⊙ 37g Natl	446
Phelph Mill, (mail to Keno) Newaygo N 6	75i ▭ Am	×
Phelps, (5 miles s. of Ellsworth, I 8) Charlevoix	Ellsworth, 75 Am	×
Phoenix, Keweenaw A 15	Allouez, 38 ▭ W	108
Pickands Junction, (mail to Fruitport) Muskegon P 6	75d, e [illegible]	[illegible]
Pickford, ● Chippewa E 10	⊙ Rudyard, 50 W	[illegible]
Pier Cove, Allegan	230	[illegible]
Pierport, Manistee [illegible]	12a, 212	[illegible]
Pierson, ● Montcalm O 7	36 [illegible]	215
Pigeon, 1 bank, ● Huron N 13	[illegible] 75 [illegible]	100
Pike Lake, (mail to Hunt Spur) Mackinac	50b ▭ W	×
Pikespeak, Wayne S 13	Stark, 75 Am	89
Pinckney, 1 bank, ● Livingston S 12	⊙ 37c Natl	500
Pinconning, ● Bay N 11	⊙ 30a, 48h, k Am	729
Pinecreek, ● Calhoun T 8	East Leroy, 48 Am	83
Pinegrove Mills, (R. R. name *Pine Grove*) Van Buren S 6	48r Am	167
Pine Hill, (mail to Applegate) Sanilac O 15	Applegate, 75 Am	×
Pine Lake, (mail to Hunt Spur) Mackinac F 6	Hunt Spur, 50 ▭ W	×
Pine Lake, (mail to Orchard Lake) Oakland	29½b	×
Pine Ridge, (mail to Escanaba) Delta G 3	22a ▭ Am	×
Pine River, Arenac M 12	⊙ 30a ▭ Am	28
Pinerun, Genesee P 12	70	220
Pingree, (9 miles s. of Howell, R 11) Livingston	10e	57
Pinnebog, ● Huron M 14	Kinde, 75 Am	136
Pioneer, Missaukee K 8	Lake City, 36, 41½ Ad	47
Piper, (mail to Saint Helen) Ogemaw L 11	48l U. S	×
Pipestone, Berrien T 5	Hartman, 25 Am	56
Pittsburg, (r. f. d. from Owosso) Shiawassee Q 11	Morrice, 37 Natl	139
Pittsfield, (R. R name *Pittsfield Junction*) Washtenaw S 1[illegible]	[illegible]	[illegible]
Pittsford, ● Hillsdale [illegible]	[illegible]	[illegible]
Plainfield, ● Livingston S 1[illegible]	Gregory, 7 [illegible]	[illegible]
Plains, (mail to Swanzy) Marquette E 2	22b ▭ Am	×
Plainwell, 1 bank, ● Allegan S 7	⊙ 36b, 41l Ad., U. S	1,318
Plaster Creek Junction, (mail to Grand Rapids) Kent	36b ▭ Ad	×
Plaster Mill, (mail to Leroy) Osceola M 7	36f ▭ Ad	×
Platte, ● Benzie J 6	Lake Ann, 46 Am	206
Pleasant, (mail to Alpine) Kent P 7	Alpine, 75 ▭ Am	×
Pleasanton, (2 miles s. of Joyfield, K 6; R. R. name *Saile*) Manistee	9 Am	×
Pleasant Valley, Midland O 10	Shepherd, 7 Am	58
Pleasant View, Emmet G 8	See Harbor Springs	48
Plumville, (10 miles e. of Lake, O 7) Newaygo	Bailey, 75 Am	50
Plymouth, 2 banks, ● Wayne S 13	⊙ 28, 75t, ee, ff Am	1,474
Plymouth Junction, (mail to Plymouth) Wayne S 13	75t, ee ▭ Am	×
Point Duchane, (mail to Algonac) St. Clair	24	×
Pointe Aux Barques, (2½ miles e. of Port Austin, M 14, Summer P. O.) Huron	⊙ 75uu Am	×
Pointe Aux Pins, (Summer P. O.) Mackinaw G 10	See Cheboygan	×
Point Mills, Houghton B 4		×
Point Richards, (mail to Greenville) Montcalm P 8	Greenville, 75, 138 Am., Natl	×
Point Saint Ignace, (mail to Saint Ignace) Mackinac G 9	See St. Ignace	×
Point Sable, (mail to Ludington) Mason M 4	See Ludington	×
Point Trumble, (mail to Pearlbeach) St. Clair	24	×

Ad., Adams Ex. Am., American Ex. Can., Canadian Ex. Dom., Dominion Ex. Natl., National Ex. Pac., Pacific Ex. U. S., United States Ex. W., Western Ex.

TOWN. COUNTY.	INDEX.	RAILWAY, or, if not on a Railroad, nearest station.	EX.	POP.
Pokagon, ● Cass	U 5	48a	Am	[illegible]
Polands, (mail to Orono) Lake	[illegible]	[illegible]	[illegible]	
Polaski, (mail to Posen) Presque Isle	H [illegible]	[illegible]	Am	[illegible]
Pollok, (r. f. d. from Williamston) Ingram		Mason, 48	Am	[illegible]
Polock Hill, (mail to Parkdale) Manistee		[illegible]	[illegible]	
Pomona ● [illegible]	K [illegible]	[illegible]	Am	[illegible]
Pompeii, ● Gratiot	P [illegible]	[illegible]	[illegible]	[illegible]
Ponca, (mail to Crystal Falls) Iron	D 15	15b		[illegible]
Pontiac, 3 banks, ● Oakland	R 13	29½b, 37 [illegible]	[illegible]	[illegible]
Pool, (mail to Lapeer) Lapeer	O 14	Lapeer, 37, 48	[illegible]	[illegible]
Popple, Huron	N 13	Badaxe, 75	[illegible]	[illegible]
Port, Houghton	C 13	15b	[illegible]	
[illegible]	[illegible]	[illegible]	[illegible]	[illegible]
[illegible]	[illegible]	[illegible]	W	
[illegible]	[illegible]	[illegible]	[illegible]	
[illegible] ● [illegible]	M [illegible]	[illegible], 224	[illegible]	[illegible]
Port Crescent, Huron	M 1[illegible]	Port Austin, 75, 224	[illegible]	
Porter, Midland	O 10	[illegible]	[illegible]	
Port Hope, 1 bank, ● Huron	M 15	See Harbor Beach		[illegible]
Port Huron, 5 banks, ● Saint Clair	Q 16	24a, 37a, d, 69, 75-s, uu, 204½, 205, 209, 221, 215, 231½, 235, 240, 250	[illegible]	[illegible]
[illegible] ● [illegible]	Q [illegible]	[illegible]	Am	[illegible]
[illegible]		Solon, 46	Am	
[illegible] ● [illegible]	O [illegible]	215		[illegible]
[illegible], Ottawa		West Olive, 75	[illegible]	
[illegible] Muskegon	[illegible] 5	75f, 206	Am	
[illegible] ● [illegible]	H [illegible]	30f	[illegible]	[illegible]
[illegible] Tuscola		Reese, 48, 7	[illegible]	
Poseyville, Midland	O 11	Midland, [illegible]	[illegible]	
Potatoe River, (mail to Pinconning) Bay	N	Pinconning, 48	Am	×
Potterville, ● Eaton	[illegible]	37d	Natl	495
Potts, (mail to McKinley) Oscoda	K	McKinley 10		×
Poulsen, ● Mason	M [illegible]	See Ludington		188
Powers, ● Menominee	G [illegible]	[illegible]	Am	[illegible]
Praha, (mail to Echo) Antrim	I [illegible]	Central Lake	Am	
Prairie Siding, (mail to Birdsall) Lenawee		[illegible]	[illegible]	
Prairieville, ● Barry		[illegible]	Am	[illegible]
Pratt Lake, (mail to Lowell) Kent	Q [illegible]		Am	×
[illegible] Benzie		Bendon, [illegible]	Am	127
Prattville, ● Hillsdale	U 10	[illegible]	Am	×
Prentis Bay, (mail to Stalwart) Mackinac	F [illegible]	Detour, 207, 219, 240		×
Prescott, ● Ogemaw	I [illegible]	30d	Am	219
Presque Isle, (mail to Marquette) Marquette	D [illegible]		Am	×
Presque Isle, Presque Isle	I [illegible]		Am	×
Prestel, (8 miles n. w. [illegible] son, M 9) Clare		Harrison, 75	Am	×
Preston, (4 miles n. [illegible] Romulus, S 13) Wayne		[illegible]	[illegible]	×
Price, (3 miles w. of [illegible]		[illegible]	[illegible]	29
Prickett, Ontonagon		[illegible]	[illegible]	×
Princeton, Marquette	[illegible]	[illegible]	[illegible]	[illegible]
Prison Siding, (mail to Jackson) Jackson		[illegible]	[illegible]	
Pritchardville, Barry	[illegible]	[illegible]	[illegible]	168
Provement, Leelanau	[illegible]	[illegible]	Am	205
Providence, (R. R. name [illegible] *Siding*) Presque Isle	H [illegible]	39g	Am	×
Prudenville, Roscommon	I [illegible]	St. Helen, 48	Am	
Puddleford, Jackson	S [illegible]	See Jackson		[illegible]
Pulaski, (R. R. [illegible] ● [illegible]	[illegible]	[illegible]	Am	[illegible]
Pulaski Station, (5 miles e. of Homer, T 9, mail to Groverville) Jackson			Am	
Purchase, (6 miles w. of [illegible] U 9) Hillsdale		[illegible]	Am	[illegible]
[illegible] ford		[illegible]	[illegible]	
Putnam [illegible] wee		Pentecost, 16	Am	
[illegible]		48m	Am	
Q				
Quaker, Lenawee	U 10	Rollin, 16		
Quanicassee City, (6 miles [illegible] Akron, O 13) Tuscola		[illegible]	[illegible]	
Queen Mine, [illegible] Marquette	D [illegible]	[illegible]	[illegible] W	
Quick, Otsego		[illegible]	[illegible]	
Quimby, Barry	[illegible]	[illegible]	[illegible]	
Quincy, 2 banks, ● Branch	U [illegible]	[illegible]	[illegible]	[illegible]
Quincy Mills, (mail to Dollar Bay) Houghton		[illegible]		
Quincy Mine, (mail to Hancock) Houghton		[illegible]	W	
[illegible] ● [illegible]	[illegible]	[illegible]	[illegible]	[illegible]
[illegible]	M [illegible]	[illegible]	[illegible]	
R				
[illegible] F 10) Chippewa		[illegible]		[illegible]
Racy, (4½ miles n. [illegible] Saginaw		[illegible]	Am	
Radford, (mail to Choate) Ontonagon	C 13	[illegible]	Am	
Radfords Spur, (½ mile e. of Farnham G 2, mail to Schaffer) Menominee		[illegible]	W	
Rainy Lake [illegible] Presque Isle	H [illegible]		Am	
Raisin, (mail to Steiner) [illegible]		[illegible]	[illegible]	
Raisin Center, Lenawee	[illegible]	[illegible]	[illegible]	
Raisinville, Monroe		[illegible]	Natl	[illegible]
Ralph, (mail to [illegible]) Dickinson	[illegible]	[illegible]	[illegible]	
Ramsay, ● Gogebic		[illegible]	Am	[illegible]
Randall, (mail to [illegible]) [illegible]	[illegible]	[illegible]	Am	×
Randolph, (mail to Pearlbeach) St. Clair		[illegible]		×
Randville, Dickinson	[illegible]			×
Range Junction, (mail to Mass) Ontonagon		[illegible]	[illegible]	×
Rankin, ● Genesee	Q [illegible]	[illegible], 75	[illegible]	×
Ranns Mill, (mail to Pe[illegible]) Shiawassee	Q [illegible]	Perry, 37	[illegible]	×
Ransom, ● H[illegible]		Waldron, 16	[illegible]	142
Rapid City ● K[illegible]	[illegible]		[illegible]	56
Rapid River, ● Delta	[illegible]	[illegible]	W	442
Rapinville, Mackinac	[illegible]	Engadine, 50	W	×
Rapson, Huron	N 1[illegible]	Badaxe, 75	Am	63
Rathbone, (3 miles n. [illegible] wood, P 10) ● Gratiot		Wheeler, 75	[illegible]	[illegible]
Rattlerun, Saint Clair	Q [illegible] 5	Smithscreek [illegible]	[illegible]	[illegible]
Ravenna, ● Muskegon	P 6	36f [illegible]	[illegible]	[illegible]
Ravenswood, (mail to Howletts) Wayne	[illegible]	[illegible]		
Rawsonville, Wayne	T 13	Bel[illegible]	[illegible]	
Ray Center, Macomb	R 14	Ne[illegible]	[illegible]	[illegible]
Rea, Monroe	U 12	[illegible]	[illegible]	[illegible]
Reading, 1 bank, ● Hillsdale	U 9	[illegible]	[illegible]	[illegible]
Readmond, (4 miles e. of Good Hart, G 8) Emmet		Harbor Springs [illegible]	Am	
Ready, (R. R. [illegible] r. f. d. from [illegible]	[illegible]	37f	[illegible]	
Redfield, Cass	[illegible]	Cass [illegible]	[illegible]	[illegible]
Redford, Wayne	S 1[illegible]	[illegible]	Am	2[illegible]6
Redford Junction, (mail to Redford) Wayne	S 13	75w	[illegible]	[illegible]
Red Jacket, (mail to Calumet) Houghton	A 14	38b, 39, 56a	W	4,668
Red Jacket Shaft, [illegible] met) Houghton	[illegible]	39		×
Redman, Huron	M 14	Kinde, 75	Am	2[illegible]
Redoak, Oscoda	J 10	10b		
Redridge, ● Houghton	A 14	25½		
Redruth, (R. R. name *Three Lakes*) Baraga	[illegible]		W	[illegible]
Redstar, (7 miles s. [illegible] P 14) Sanilac		Marlette, 75	Am	
Redstone, (5½ miles n. e. of [illegible]		Breckenridge, 75	Am	
[illegible] ● [illegible]	N [illegible]	36c, 75hh	[illegible]	[illegible]
[illegible] Kent	R 7	74	Natl	[illegible]
[illegible] wick, O 6) Newaygo		75h	Am	[illegible]
Reese, 1 bank, ● Tuscola	O 12	48e, 75xx	Am	[illegible]
Relay Station, (mail to Ingalls) Menominee	H 1	Ingalls, 22, 148	Am	
Remus, 1 bank, ● Mecosta	O 8	75x, y	Am	[illegible]
Remus Branch Junction, [illegible] to Remus) Mecosta		75[illegible]	Am	
Reno, Ottawa	P [illegible]	[illegible]	[illegible]	[illegible]
Renton, (mail to [illegible]) Calhoun		[illegible]	Natl	[illegible]
Republic, ● Marquette	D 1	15c, 22b, g, h, 31f	Am., U. S., W	2,[illegible]
Rescue, ● Huron	N [illegible]	Owendale, 65	Am	57
Rew, (3½ miles s. w. of Geary, Q 10) Clinton		Laingsburg, 48	Am	42
Rexford, (mail to Wellsburg) Chippewa	D 9	[illegible]	W	
Reynolds, (mail to Morley) Mecosta		36c	Ad	
Reynolds, (mail to Concord) Jackson		48p	Am	
Rhodes, Gladwin	M 10	48y	Am	100
Ribble, (R. R. name *Ribble Road*) Huron	N 12	[illegible]	Am	[illegible]
Ricecreek, (5 miles n. of Marengo, S 9) Calhoun		Marengo, 48	Am	2[illegible]
Ricedale, (mail to Atlantic Mine) Houghton	B 14	25½a		
Richfield, Genesee	P 12	Davison, 37	Natl	1[illegible]7
Richland, 1 bank, ● Kalamazoo	S 7	16b	Am	[illegible]
Richland Junction, (P. O. name Springbrook) Barry		[illegible]	[illegible]	×
Richmond, 2 banks, ● Macomb	Q [illegible]	[illegible]	[illegible]	1,133
Richmondville, Sanilac	O [illegible]	[illegible]		72
Richs, (mail to Tustin) Osceola		[illegible]	Ad	×
[illegible], Tuscola	O 12	[illegible]	[illegible]	200
[illegible] (P. O. name Clearwater) [illegible]	[illegible]	[illegible]	[illegible]	×
Riddle Junction, (mail to Mass) Ontonagon		[illegible]	[illegible]	×
Ridge, (mail to Autrain) Alger	[illegible]	[illegible]	W	×
Ridgeville, (3½ miles s. e. of [illegible] per, U 11) Lenawee		[illegible]	[illegible]	12
Ridgeway, ● Lenawee	[illegible]		[illegible]	×
Rienzi, (mail to Mecosta) Mecosta		[illegible]	[illegible]	308
Riga, ● Lenawee	[illegible]	[illegible]	[illegible]	186
Riggsville, Cheboygan	[illegible]	[illegible]	[illegible]	×
Riley, Clinton	Q [illegible]	[illegible]	[illegible]	236
Riley Center, Saint Clair	O [illegible]	Memphis, 75	[illegible]	241
Ripley, (1 mile n. e. of Hancock, [illegible] 14, mail to Hancock) Houghton			W	×
Ritchie, (R. R. name *Roe Lake*) Antrim	[illegible]	[illegible]	Am	×
River Bend, (mail to Grand Ledge) Clinton	R [illegible]	[illegible]	Am	×
Riverdale, ● Gratiot	[illegible]	[illegible]	Am	407
River Raisin, Washtenaw	[illegible]	[illegible]	[illegible]	×
River Road, (Sub Station Detroit P. O.) Wayne		[illegible]		
Riverrouge, ● Wayne	[illegible]	[illegible]	[illegible]	[illegible]
Riverside, ● Berrien	[illegible]	[illegible]	[illegible]	[illegible]
River Siding, (mail to Iron Mountain) Dickinson	[illegible]		Am	
Riverton, Mason	M [illegible]	[illegible]		[illegible]
Rives Junction, ● Jackson	S [illegible]	[illegible]	Am	[illegible]
Rix, (3 miles n. of Mattawan, S 6) [illegible]		Mattawan, 48		
[illegible] *Brook*, (mail to Petoskey) [illegible]		36n, 219, 225, 237c	Am	×
Robbins, (mail to Paulding) Ontonagon	C 13	22u	Am	83
Robbins, (mail to [illegible]) Charlevoix			[illegible]	
Roberts Landing, Saint Clair	R [illegible]	[illegible]	[illegible]	[illegible]
Robinson, Ottawa	Q [illegible]	[illegible]	[illegible]	
Rochester, 2 banks, ● Oakland	[illegible]	[illegible]	[illegible]	[illegible]
Rochester Junction, (mail to Rochester) Oakland		[illegible]	[illegible]	
Rock, (R. R. name *Maple Ridge*) Delta	E 3	[illegible]	[illegible]	[illegible]
Rock Elm, (mail to East Jordan) Charlevoix	I 8	[illegible]		
[illegible]		[illegible]	Am	[illegible]
Rockford, 1 bank, ● Kent	P 7	36c	Ad	711
Rockland, 1 bank, ● Ontonagon	C 13	15b	U. S	448
Rock River, Alger	D [illegible]		W	
Rockwood, ● Wayne	[illegible]	[illegible] Rockwood, 41, 48	[illegible]	[illegible]
Rockwood Station, (P. O. name South Rockwood) Monroe		[illegible]	[illegible]	[illegible]
Rodney, ● Mecosta	N [illegible]	[illegible]	Am	2[illegible]
Roe Lake, (P. O. name Ritchie) Antrim	J 12	30a	Am	×
Rogers, [illegible] bank, ● Presque Isle	[illegible]	[illegible]	[illegible]	[illegible]
Rogersville, ● Genesee	P [illegible]	[illegible]	Am	[illegible]
Rollin, ● Lenawee	[illegible]	[illegible]	Am	[illegible]
Rome ● Lenawee	[illegible]	[illegible]	[illegible]	[illegible]
Romeo, 2 banks ● Macomb	[illegible]	[illegible]	[illegible]	[illegible]
Romulus, ● Wayne	S [illegible]	[illegible]	[illegible]	[illegible]
Rondo, ● Cheboygan	H [illegible]	[illegible]	[illegible]	[illegible]
Rooneys, (mail to Auburn) Bay	[illegible]		Am	
Roots, Jackson	S [illegible]		[illegible]	[illegible]
Roscommon, ● Roscommon	K [illegible]	[illegible]	Am	[illegible]
Rose (R. R. name *Rose Center*) Oakland	R [illegible]	[illegible]	[illegible]	
[illegible] ● [illegible]	[illegible]	[illegible]	[illegible]	[illegible]
[illegible] (P. O. name Calkinsville) Isabella	N 9	7b	Am	209
Rose City, ● Ogemaw	L 11	30d	Am	[illegible]
Rosedale, Chippewa	[illegible]	[illegible]	W	
Roselake, (2½ [illegible] wick, M 8) Osceola		[illegible]	[illegible]	
[illegible], (mail to Hobart) Wexford	[illegible]		[illegible]	
[illegible] ● Macomb	S 14	[illegible]	[illegible]	[illegible]
[illegible]	[illegible]	[illegible]	[illegible]	[illegible]
[illegible]	[illegible]	[illegible]	[illegible]	
[illegible]	[illegible]	[illegible]	[illegible]	
[illegible]	[illegible]	[illegible]	[illegible]	
[illegible]	[illegible]	[illegible]	W	
[illegible]	[illegible]	[illegible]	[illegible]	[illegible]
[illegible] Wayne	[illegible]	[illegible]	Am	
Round Lake Junction, (mail to Jennings) Wexford	[illegible]	[illegible]	[illegible]	
[illegible]	[illegible]	[illegible]	[illegible]	
[illegible]	[illegible]	M [illegible]	[illegible]	[illegible]
Royaloak, ● Oakland	S 14	28½b, 37g	Natl	468
Royalton, Berrien	T [illegible]	[illegible]	Am	1[illegible]
Royce, (mail to Mio) Oscoda	K 11	McKinley 10		×
[illegible] miles n. w. of Port, C 13) ● Ontonagon	[illegible]	[illegible]	[illegible]	[illegible]
Ruby, Saint Clair	Q [illegible]	[illegible]	[illegible]	[illegible]
Rudyard, ● Chippewa	[illegible]	[illegible]	W	[illegible]
Rugg, Kalkaska	[illegible]		[illegible]	[illegible]
Ruggles, (mail to Hobart) Lake	M [illegible]	[illegible]	[illegible]	
Rumeley, (mail to Chatham) Alger	D [illegible]	[illegible]	Am	
[illegible]	[illegible]	[illegible]	Am	
[illegible]	[illegible]	[illegible]	Natl	[illegible]
Rusk, Ottawa	Q	West Olive, [illegible]	Am	[illegible]
Russell, (R. R. name *Burnham*) [illegible]		[illegible]	[illegible]	
[illegible]	[illegible]	[illegible]	W	
Rustford, Mecosta	[illegible]	Me[illegible]	[illegible]	
Ruth, ● Huron	N [illegible]	[illegible]	[illegible]	[illegible]
[illegible]	[illegible]	[illegible]		
[illegible] to Whitecloud) Newaygo	[illegible]	[illegible]		
Ryan, Saginaw		Me[illegible]	Am	
S				
Sable River, (mail to Stronach) Mason	M 5	44		×
Saganing, Arenac	M 12	30a	Am	×
Sage, (mail to Soo Junction) Chippewa		[illegible]	W	×
Sage, (5½ miles n. [illegible] L 11) Ogemaw		W[illegible]	[illegible]	×
Sagerville, (r. f. d. from Owosso) Shiawassee		Mo[illegible] 7	Natl	×
[illegible] (R. R. name [illegible])		[illegible]		
Saginaw 5 banks, ● Saginaw		37f, 48g, n, 70, 75bb, ee, nh, pp, rr, 88, xx, 80, 200, 204½, 224, 231	[illegible]	[illegible]
Saginaw Bay Junction, (mail to Saginaw) Saginaw	O [illegible]	[illegible]	[illegible]	
Saginaw Crossing, (mail to [illegible]		[illegible]		
Saginaw, West Side, [illegible] ● Saginaw	O [illegible]	[illegible]	[illegible]	×
Sagola, ● Dickinson	D [illegible]	[illegible]	[illegible]	222
Saile, (P. O. name [illegible]) Manistee		[illegible]	[illegible]	×
[illegible] (miles s. w. of Union, U 6) Cass		Edwardsburg, 37	Natl	27
Saint Charles, 1 bank, ● Saginaw	O 11	48n	Am	1,317
Saint Clair, 1 bank, ● Saint Clair	R 15	24, 48, 204½, 209, 217, 221, 231½	[illegible]	[illegible]
[illegible]	[illegible]	[illegible]	[illegible]	×
[illegible] ● Saint Clair	[illegible]	[illegible]	[illegible]	×
Saint Collins, (mail to Bruces Crossing) Ontonagon	C 1[illegible]	[illegible]		×
Saint Elmo, (5 miles n. w. of Bradford, O 10) Midland		31g	W	×
Saint Helen, (mail to Beaver [illegible]) Roscommon	[illegible]	[illegible]	Am	×
[illegible] Ignace) Mackinac	[illegible]	[illegible]	[illegible]	×
Saint Ignace, 1 bank ● Mackinac	[illegible]	[illegible]	W	[illegible]
Saint Jacques Spur, (mail to Ensign) Delta		5	W	
Saint James, ● Charlevoix	G 7	2		
Saint Johns, 3 banks, ● Clinton	Q [illegible]	[illegible]	Am	[illegible]
Saint Johns, (mail to Mount forest) Bay		[illegible]	Am	
Saint Joseph, 2 banks, ● Berrien	T [illegible]	[illegible]	[illegible]	[illegible]
Saint Lawrence, (mail to Ishpeming) Marquette	C 16	22b	Am	×
Saint Louis, 2 banks, ● Gratiot	O 10	7b, 75bb	Am	1,989
[illegible] ● Washtenaw	[illegible]	[illegible]	[illegible]	157
Saline, 1 bank, ● Washtenaw	S [illegible]	[illegible]	[illegible]	584
Salling, Otsego	J [illegible]	[illegible]		×
Salt River, (mail to Mount Pleasant) Isabella	O [illegible]	Mt. Pleasant, 7, 75	Am	×
Salt Wells, (mail to Delray) Wayne		32	Natl	×
Salzburg, (mail to West Bay City) Bay	[illegible]	[illegible]	[illegible]	×
Samaria, ● Monroe	[illegible]	[illegible]	[illegible]	106
Sandcreek, Lenawee	[illegible]	[illegible]	Pac	83
Sandhill, ● Wayne	[illegible]	[illegible]		70
Sand Hill, (mail to Ecorse) Wayne				×
Sandhurst, (mail to Choate) Ontonagon	[illegible]	[illegible]	Am	×
Sandlake, ● Kent	P [illegible]	[illegible]	Ad	326
Sand Lake, (P. O. name Pentecost) Lenawee		[illegible]	Am	16
Sand River [illegible]	[illegible]	[illegible]	W	×
Sands, (mail to Kalkaska) Kalkaska	[illegible]	[illegible]	[illegible]	×
[illegible]	[illegible]	[illegible]	[illegible]	109
[illegible]	[illegible]	[illegible]	[illegible]	
[illegible]	[illegible]	[illegible]	[illegible]	×
Sandy, (5½ miles n. e. of Croton O 7) Montcalm		[illegible]	[illegible]	×
Sandy Beach, (mail to Vandalia) Cass		[illegible]	[illegible]	×
Sanford, ● Midland	[illegible]	[illegible]	[illegible]	29
Sanilac Center, [illegible] ● [illegible]	[illegible]	[illegible]	[illegible]	578
[illegible]	[illegible]	[illegible]	[illegible]	
[illegible]	[illegible]	[illegible]	[illegible]	×
[illegible]	[illegible]	[illegible]	[illegible]	×
[illegible]	[illegible]	[illegible]	[illegible]	×
[illegible] ● [illegible]	[illegible]	[illegible]	[illegible]	768
Sauble, (mail to Freesoil) [illegible]	[illegible]	[illegible]	[illegible]	×
[illegible] bank, ● Allegan	R 5	[illegible]	[illegible]	707
Sault Sainte Marie, 2 banks, ● Chippewa	D 1	31a, 50b, 198, 201a, 205, 211, 219, 226, 227, 228, 232, 234, 239b, 24[illegible], 250	[illegible]	[illegible]
Saunders, Iron	[illegible]	[illegible]	[illegible]	538
Saunders, (mail [illegible])	[illegible]	[illegible]	[illegible]	22
[illegible] Kalkaska	J 8	[illegible]	[illegible]	×
Sawyer, ● Berrien	L 4	[illegible]	[illegible]	×
Scammon, (mail to Drummond) Chippewa	I	[illegible]	[illegible]	98
Schaffer, (R. R. name *Shaffer*) Delta	[illegible]	[illegible]	[illegible]	×
[illegible]	[illegible]	[illegible]	[illegible]	53
[illegible] ● [illegible]	[illegible]	[illegible]	[illegible]	×
Scio, Washtenaw	[illegible]	[illegible]	[illegible]	859
Scipio, Hillsdale	[illegible]	[illegible]	[illegible]	93
Scofield, Monroe	[illegible]	[illegible]	[illegible]	30
Scotdale, (mail to Royalton) Berrien	[illegible]	[illegible]	[illegible]	56
Scotts, ● Kalamazoo	[illegible]	[illegible]	[illegible]	43
Scotts Camp, (mail to Shingleton) Schoolcraft	[illegible]	[illegible]	[illegible]	300
Scotts Point, (mail to Orville) Mackinac	[illegible]	[illegible]	[illegible]	×
Scottville, 1 bank, ● Mason	[illegible]	[illegible]	[illegible]	×
[illegible] (mail to Winona) Ontonagon	[illegible]	[illegible]	[illegible]	554
[illegible]	[illegible]	[illegible]	[illegible]	×
[illegible]	[illegible]	[illegible]	[illegible]	×
[illegible] ● [illegible]	[illegible]	[illegible]	[illegible]	263
Sebewa, ● Ionia	[illegible]	[illegible]	[illegible]	289
Sebewaing, 1 bank, ● Huron	[illegible]	[illegible]	[illegible]	24[illegible]
Section Ten, (mail to Lake [illegible]) Missaukee	[illegible]	[illegible]	[illegible]	×
Sedan, (mail to East [illegible])	[illegible]	[illegible]	[illegible]	×
[illegible]	[illegible]	[illegible]	[illegible]	×
[illegible] ● [illegible]	[illegible]	[illegible]	[illegible]	28
Seney, 1 bank, ● Schoolcraft	[illegible]	[illegible]	[illegible]	220
Sethton, (2 miles s. of New Haven Center, P 9) Gratiot		Middleton, 138	[illegible]	×
Setif, (mail to Ensign) Delta		50b		×
[illegible] Manistique F 5, mail to Manistique) Schoolcraft	[illegible]	[illegible]	[illegible]	[illegible]
[illegible]	[illegible]	[illegible]	[illegible]	×
Seymour Lake, Oakland	[illegible]	[illegible]	[illegible]	×
Shabbona, (4 miles n. e. of [illegible] O 11) Sanilac	[illegible]	[illegible]	[illegible]	[illegible]
Shadyside, (1½ miles n. e. Jefferson, U 10) ● Hillsdale	[illegible]	[illegible]	[illegible]	[illegible]
Shaffer, (P. O. name Schaffer) Delta	[illegible]	[illegible]	[illegible]	[illegible]
Shaftsburg, (4 miles e. of Rochester, R 14) ● Shiawassee	[illegible]	[illegible]	[illegible]	[illegible]
[illegible]	[illegible]	[illegible]	[illegible]	[illegible]
Sharonville, (r. f. d. [illegible] Lake) Washtenaw	S 11	Francisco, 48	Am	×
Sharpsville, (4½ miles s. of Brown City, P 14) Lapeer		Brown City [illegible]	[illegible]	22
Shaw, Newaygo	[illegible]	[illegible]	[illegible]	×
Shaytown, Eaton	[illegible]	Vermontville, 48	[illegible]	×
[illegible]	[illegible]	[illegible]	[illegible]	86
[illegible] ● [illegible]	[illegible]	[illegible]	[illegible]	×
Shelbyville, ● Allegan	[illegible]	[illegible]	[illegible]	081
Sheldon, (mail to Agne[illegible])	[illegible]	[illegible]	[illegible]	×
Sheldon, (P. O. name [illegible])	[illegible]	[illegible]	[illegible]	×
[illegible] fish Point, C 8) Chippewa	[illegible]	[illegible]	[illegible]	×
Shepardsville, ● Clinton	[illegible]	[illegible]	[illegible]	[illegible]
Shepherd, 1 bank, ● Isabella	[illegible]	[illegible]	[illegible]	[illegible]
Sheridan, 1 bank, ● Montcalm	[illegible]	[illegible]	[illegible]	[illegible]
Sheridans Crossing, (mail to Sheridan) Montcalm	[illegible]	[illegible]	[illegible]	[illegible]
Sherman, 1 bank, ● We[illegible]	[illegible]	[illegible]	[illegible]	[illegible]
Sherman Station, (mail to [illegible]) Mesick Wexford	[illegible]	[illegible]	[illegible]	[illegible]
Sherman City, ● Isabella	[illegible]	[illegible]	[illegible]	[illegible]
Shermans Mill, (mail to Interlochen) Grand Traverse	[illegible]	[illegible]	[illegible]	[illegible]
Sherwell, (2 miles s. e. of Greenfield, S 14) Wayne	[illegible]	[illegible]	[illegible]	[illegible]
Sherwood, 1 bank, ● Branch	[illegible]	[illegible]	[illegible]	[illegible]
Shetland, Leelanau	[illegible]	[illegible]	[illegible]	[illegible]
Shields, (6 miles s. [illegible] O 11) Saginaw	[illegible]	[illegible]	[illegible]	[illegible]
Shiloh, ● Ionia	[illegible]	[illegible]	[illegible]	[illegible]
[illegible]	[illegible]	[illegible]	[illegible]	[illegible]
[illegible] ● [illegible]	[illegible]	[illegible]	[illegible]	[illegible]
[illegible] *eys*, (mail to [illegible])	[illegible]	[illegible]	[illegible]	[illegible]
Sickels, ● Gratiot	[illegible]	[illegible]	[illegible]	[illegible]
Siddons, Mason	[illegible]	[illegible]	[illegible]	[illegible]
Sidnaw, ● Houghton	[illegible]	[illegible]	[illegible]	[illegible]
Sidney, Montcalm	[illegible]	[illegible]	[illegible]	[illegible]
[illegible]	[illegible]	[illegible]	[illegible]	[illegible]
Sigsbee, (9½ miles n. [illegible] ling, K 9) Crawford	[illegible]	[illegible]	[illegible]	[illegible]
Siloam, (R. R. name *Coopers Crossing*) Iosco	[illegible]	[illegible]	[illegible]	[illegible]
Silver, Houghton	[illegible]	[illegible]	[illegible]	[illegible]
Silvercreek, (R. R. n[illegible]) Allegan	[illegible]	[illegible]	[illegible]	[illegible]
Silverwood, ● Tuscola	[illegible]	[illegible]	[illegible]	[illegible]
[illegible], (mail to Mass) Ontonagon	[illegible]	[illegible]	[illegible]	[illegible]
Sinclair, (mail to Escanaba) Delta	[illegible]	[illegible]	[illegible]	[illegible]
Sisson, (mail to Lilley) Newaygo	[illegible]	[illegible]	[illegible]	[illegible]
Sissons, (mail to Corbin) Lenawee	[illegible]	[illegible]	[illegible]	[illegible]
Sister Lakes, Van Buren	[illegible]	[illegible]	[illegible]	[illegible]
Sitka, Newaygo	[illegible]	[illegible]	[illegible]	[illegible]
Silver City, (mail to Thomaston) Gogebic	C 12	Thomaston, 31	[illegible]	[illegible]
[illegible] ● M[illegible]	O 8	75bb	[illegible]	[illegible]
[illegible]	[illegible]	[illegible]	[illegible]	[illegible]
Slights, (mail to [illegible])	[illegible]	[illegible]	[illegible]	[illegible]
Slocum, Muskegon	[illegible]	[illegible]	[illegible]	[illegible]
Slocum Junction, (mail to Trenton) Wayne	T [illegible]	[illegible]	[illegible]	×
[illegible]	[illegible]	[illegible]	[illegible]	×
[illegible] Benzie	K [illegible]	[illegible]	[illegible]	×
Smith, ● Saint Clair	Q [illegible]	[illegible]	[illegible]	93
Smith Creek, (mail to Hiawatha) Schoolcraft	[illegible]	[illegible]	[illegible]	×
Smith Junction, (m[illegible]) branch) Ogemaw	[illegible]	[illegible]	[illegible]	×
Smiths, (mail to [illegible])	[illegible]	[illegible]	[illegible]	×
[illegible]	[illegible]	[illegible]	[illegible]	×
[illegible]	[illegible]	[illegible]	[illegible]	×
Smiths Creek, ● Saint Clair	[illegible]	[illegible]	[illegible]	207
Smiths Crossing, Midland	[illegible]	[illegible]	[illegible]	[illegible]
Smyrna, ● Ionia	[illegible]	[illegible]	[illegible]	157
Snay, (4½ miles e. of Palms [illegible] O 14) Sanilac	[illegible]	[illegible]	[illegible]	×
Snover [illegible]	[illegible]	[illegible]	[illegible]	×
Snowflake, ● Antrim	[illegible]	[illegible]	[illegible]	×
Snows, (mail to Mac[illegible]) Mackinac	[illegible]	[illegible]	[illegible]	×
Snyder, ● Jackson	[illegible]	[illegible]	[illegible]	82
Snyder, (mail to M[illegible])	[illegible]	[illegible]	[illegible]	×
Sodus, ● Berrien	[illegible]	[illegible]	[illegible]	×
Soldiers Home, (Grand Rapids P. O.) ● Kent		See Grand Rapids		×
Solon, Leelanau	J [illegible]	46a	[illegible]	53
Somerleyton, (mail to Benton Harbor) Berrien	[illegible]	[illegible]	[illegible]	×
Somerset, Hillsdale	[illegible]	[illegible]	[illegible]	×
Somerset Center, ● [illegible]	[illegible]	[illegible]	[illegible]	209
Sonoma, Calhoun	[illegible]	[illegible]	[illegible]	1[illegible]
Soo Junction, Luce	[illegible]	[illegible]	[illegible]	×
Soper, (3½ miles e. [illegible]	[illegible]	[illegible]	[illegible]	×
[illegible]	[illegible]	[illegible]	Am	×
Soule, ● Huron	N [illegible]	[illegible]	[illegible]	×
South Adrian, (mail to Adrian) Lenawee	[illegible]	[illegible]	[illegible]	59
[illegible]	[illegible]	[illegible]	Natl, Pac	×
South Arm, ● Charlevoix	[illegible]	[illegible]	[illegible]	307

Ad. Adams Ex. Am. American Ex. Can., Canadian Ex. Dom., Dominion Ex. Natl., National Ex. Pac., Pacific Ex. U. S., United States Ex. W., Western Ex.

INDEX OF MAPS.

PAGE.
Abyssinia.....610
Afghanistan...593
Africa.....544
Alabama.....312
Alaska Ty.....418
Alberta.....468
Algeria.....607
Andorra.....570
Arabia.....540
Argentine.....568
Arizona Ty....370
Arkansas.....338
Armenia.....598
Asia.....540
Assiniboia.....468
Athabasca.....468
Atlantic Ocean.558
Australia.....550
Austria-Hungary....578
Bahamas.....526
Baluchistan....593
Barbadoes Is...551
Belgium.....579
Bermudas.....566
Bhotan.....597
Bokhara.....593
Bolivia.....560
Borneo.....606
Bosnia.....578
Bourbon Is....551
Brazil.....564
British Col.....472
British Guiana.557
British Honduras...522
Bulgaria.....590
California..378-386
Canada.....514
Cape Colony...608
Central Africa.604
Central Am....522
Ceylon.....597
Chile.....568
China.....596
Cochin-China.540
Colombia.....556
Colorado.....204
Congo Free State.....604
Connecticut...27
Corsica.....574
Costa Rica.....523
Crete.....591
Cuba.....482
Cyprus.....591
Delaware.....85
Denmark.....582
District of Columbia.....84
Dutch Guiana.557
Eas'n Roumelia590
East Indies....600
Ecuador.....556
Egypt.....610
England.....572
Europe.....536
Faroer Is.....583
Fiji Is.....551
Florida.....300
France.....567
Franklin.....514
French Guiana.557
French Indo-China.....540
Georgia.....294
Germany.....588
Gibraltar.....570
Great Britain...572
Greece.....575
Greenland.....583
Guatemala.....522
Haiti.....527
Hawaii.....422
Herzegovina...578
Honduras.....523
Iceland.....583
Idaho.....404
Illinois.....158
India.....597
Indiana.....146
Indian Ty.....362
Iowa.....168
Ireland.....580
Italy.....571
Jamaica.....530
Japan.....596
Java.....602
Kansas.....190
Keewatin.....514
Kentucky..246-258
Khiva.....593
Korea.....596
Labrador.....432
Liberia.....544
Louisiana.....328
Loyalty Is.....551
Luxemburg.....579
Mackenzie.....514
Madagascar.....548
Madeira Is.....551
Maine.....10
Maltese Is.....551
Malta.....551
Manitoba.....464
Maryland.....84
Massachusetts...22
Mauritius Is...551
Mexico.....478
Michigan.....136
Minnesota.....224
Mississippi.....320
Missouri.....180
Monaco.....567
Montana.....392
Montenegro.....590
Morocco.....607
Natal.....608
Nebraska.....196
Nepal.....597
Netherlands....579
Nevada.....374-382
New Brunswick444
New Caledonia Is.551
Newfoundland.432
New Guinea....619
New Hampshire 14
New Jersey.....76
New Mex. Ty..366

MICHIGAN

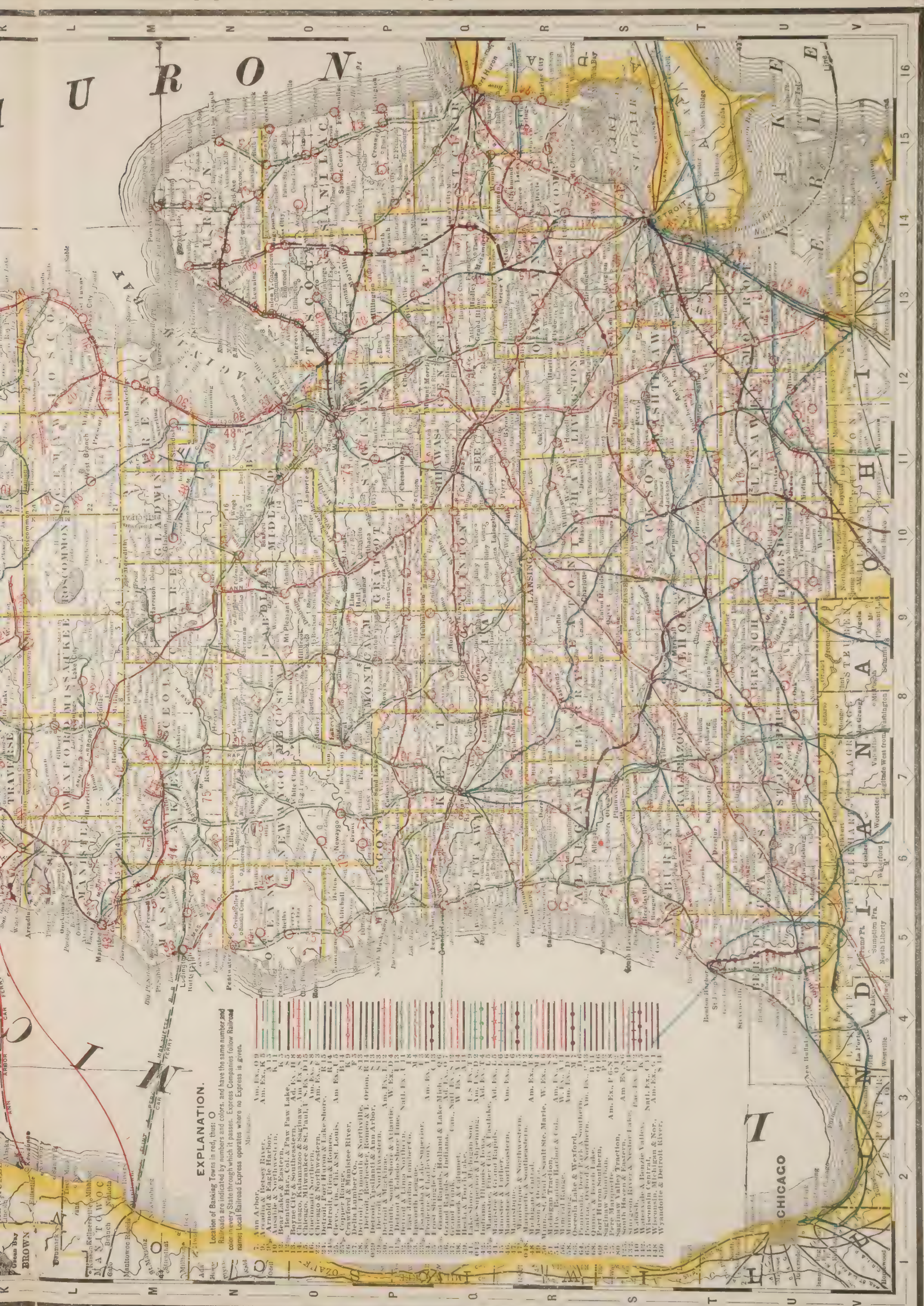

New South Wales.....612
New York....32-44
New Zealand..620
Nicaragua.....523
N. America....514
N. Carolina.268-280
N. Dakota.....228
Norway..... 586
NovaScotia.436-444
Ohio 124
Oklahoma Ty..362
Ontario....456-460
Orange Free State.....608
Oregon.....414
Pacific Islands..562
Palestine.....603
Paraguay.....565
Pennsylvania.58-70
Persia.....569
Peru.....560
Philippine Isl..428
Porto Rico.....424
Portugal.....570
Prince Edward Island... 436-444
Quebec.....429
Queensland.....615
Rhode Island.....
Roumania.....590
Russia in Asia.592
Russia in Europe.....587
Salvador.....544
San Marino....571
San Domingo.527
Sardinia.....574
Saskatchewan..4
Scotland.....576
Servia.....597
Siam.....54
Sicily.....54
Sierra Leone...544
Siam.....57
South Africa...6
South African Republic....6
South America.....55
South Australia.618
S. Carolina.268-280
S. Dakota.....234
Spain.....579
Sudan.....604
Sumatra.....602
Sweden.....586
Switzerland....5
Tasmania.....611
Tennessee..246-258
Texas.....344-356
Trinidad.....551
Tripoli.....514
Tunis.....6
Turkestan.....5
Turkey in Asia.598
Turkey in Europe.....5
Uruguay.....5
United States..5
Uruguay.....5
Utah.....36
Venezuela.....5
Vermont.....14
Victoria.....6
Virginia.....98-110
Wales.....572
Washington....4
W. Australia...6
West Indies....5
W. Virginia.98-110
Wisconsin.....214
World.....548
Wyoming.....400
Yellowstone National Park...402
Yukon.....418

Index of Cities.

PAGE.
Allegheny.....500
Atlanta.....531
Baltimore.....4
Birmingham....5
Boston.....4
Brooklyn.....4
Buffalo.....4
Charleston.....533
Chicago.....5
Cincinnati.....503
Cleveland.....499
Columbus.....5
Council Bluffs..512
Dallas.....512
Denver.....516
Detroit.....504
Duluth.....521
Greater New York...401
Havana.....527
Honolulu.....422
Indianapolis....507
Kansas City.....511
Louisville.....528
Memphis.....529
Milwaukee.....517
Minneapolis....524
Montreal.....430
Nashville.....532
New Haven.....487
New Orleans....530
New York.....488
Omaha.....513
Philadelphia....4
Pittsburg.....500
Providence.....486
Quebec.....429
Richmond.....4
St. Louis.....510
St. Paul.....525
San Francisco..543
Seattle.....546
Superior.....520
Tacoma.....547
Toledo.....506
Toronto.....466
Washington....495
West Superior.520

TOWN.	COUNTY.	INDEX.	RAILWAY, or, if not on a Railroad, nearest station	EX.	POP.
South Bay City, (Station Bay City P. O.) Bay		O 1	*opp.* 89, 231.	Am	
South Boardman, Grawn		Q 6	Hudsonville, 75.	Am	56
South Boardman, ● Kalkaska		K 6	36*b*	Ad	21
Southbranch, Ogemaw		K 11		Am	12
South Butler, ● Branch		I 9	Quincy, 41	[illegible]	12
South Camden, Hillsdale		I 9	Montgomery, 41	[illegible]	29
South Fairfield, Lenawee		I 12	Jasper, 41	[illegible]	22
Southfield, Oakland		N	Rondebush, 37	Natl	108
South Frankfort, ● Benzie		K 6		Am	629
South Gilbert, (mail to Gilbert Wexford)			36*b*	Ad	
South Grand Rapids, ● Kent		Q 15	35½, 36*b*, 48*o*	Ad	
South Haven, 2 banks, ● Van Buren		N 5	48*b*, 125*a*, 218, 234½	Am	4,009
South Jackson, Jackson		I 10	See Jackson		
Southlake Linden, ● Houghton		A 11	38*c*	W	1,064
South Lyon, 2 banks, ● Oakland		N	35, 76	Am., Natl.	657
South Manistique, ● Schoolcraft		L 7	36*b*	W	
South Manitou, Leelanau		L 6	36*b*, 16	Am	
South Milton, Antrim		J 9	Alden, 75	Am	
South Monterey, (4 miles s. w. of Hopkins Station, R 6) Allegan			Hopkins Sta., 41		
South Riley, Clinton		Q 10	Grandledge, 75	Am	110
South Rockwood, (R. R. name *Rockwood Station*) ● Monroe		T 14	47*a*, 48	Am., Natl.	218
Southrogers, Presque Isle		H 11	40	Am	
South Saginaw, (mail to Saginaw) Saginaw			75*b*	Am.	
South Saint Clair, (mail to Saint Clair) Saint Clair		R 15	See St. Clair		
South Shore Junction, (mail to Sault de Sainte Marie) Chippewa			36*b*	W	
Spalding, ● Menominee		G 2	32*a*, 36*b*	Am	457
Spalding Spur, (mail to Hermansville) Menominee			36*b*	W	
Sparta, 1 bank, ● Kent		P 6	37*a*, 75	Am., Natl.	1,226
Sparta Crossing, (mail to Sparta) Kent			37*b*	Natl	
Speaker, Sanilac		P 14	[illegible]	Am	142
Spencer, Kalkaska		[illegible]		Am	
Spencers Mill, Kent		P 7	Lowell, 37	Natl.	125
Spike, Washtenaw		[illegible]	Manchester, 41		
Spinks Corners, Berrien		I 3	Sodus, 25	Am	111
Spoonville, (mail to Nunica) Ottawa		Q 6	Nunica, 37	Nat.	
Spool, Oscoda		Q 10	McKinley, 10		
Spratt, Alpena			See Alpena		
Spring Arbor, ● Jackson		I 10	48*p*	Am	313
Springbrook, (mail to Perrinton) Gratiot		P 10	Perrinton, 37	Natl	
Springbrook, (R. R. names *Kalamazoo Junction* and *Richland Junction*) Kalamazoo					
Spring Creek, (mail to Pentwater) Oceana		N	Pentwater, 75, 214, 35	Am	
Springdale, (mail to Thompsonville) Manistee		K 6	76, 9, 37	Am	
Springfield, (mail to Clarkston) Oakland		R 13	Waterford, 37	Natl	
Springgrove, Allegan		S 5	Bravo, 75	Am	220
Spring Harbor, (mail to Petoskey) Charlevoix		H 8	See Petoskey		
Springlake, ● Ottawa		P 5	36*g*	Natl.	696
Springport, 1 bank, ● Jackson		N 9	47*a*		709
Springvale, Charlevoix		H 8	Trowbridge, 48	Am	48
Springville, Lenawee		I 11	Onsted, 24	Am	256
Spruce, (mail to Elmira) Charlevoix			36*b*	Ad	
Spruce, (7 miles s. w. of Osseinka, J 12) Alcona			Ossineka, 36	Am	
Spruce, (mail to Lester City) Dickinson			22*d*	Am	
Spurr Mountain, (mail to Michigamme) Baraga		C 15	Republic, 31	W	
Squireville, (7 miles n. e. of Pentwater, N 5) Mason			Pentwater, 75, 214, 333	Am	
Stants Spur, (mail to Gould City) Mackinac			36*b*	W	198
Stackpole, (mail to Lagrange) Houghton		B 1	37½*g*		
Stacy, (mail to Grawn) Grand Traverse		K 7	Grawn, 75	Am	
Stafford, (R. R. name of Wheatland, P 3) Hillsdale			Addison, 16, 24	Am	12
Stager, (mail to Mastodon Mine) Iron		E 15	22*a*	Am	
Stalwart, Chippewa		E 10	Detour, 201, 219, 240		143
Stambaugh, ● Iron		D 14	22*f*	Am	695
Standish, 1 bank, ● Arenac		M 11	48*b*	Am	829
Stanley, (4½ miles e. of Scipio, S 8) Calhoun			Scipio, 48	Am	
Stanton, 1 bank, ● Montcalm		P 8	75	Am	1,234
Stanwood, ● Mecosta		O 7		Ad	275
Star City, Mecosta		O 8	Lake City, 47	Ad	169
Star Island, (mail to Detroit) Saint Clair			35		
Stark, Wayne		S 13	75	Am	1
Star Lake, (mail to Wingleton) Lake		N 6	75*m*	Am	
Starrville, Saint Clair		R 15	Newhaven, 37	Can	87
Star "F" (mail to Seney) Schoolcraft		I 6	47*a*		
State Line, (mail to Waterville) Gogebic		D 1	22	Am	
State Road, (P. O. name Mackinac Bay)		N 12	36*a*, 48*b*	Am	
State Road, (mail to Waterville) Bay		N 4	32		
State Road, (mail to Cassville) Manistee		K 6	9, 57	Am	
State Road, (mail to Saginaw W. S.) Saginaw			75*b*	Am	
State Road, (mail to Seney) Schoolcraft		I 6	47*a*		
Steamburg, (4 miles s. of Hillsdale, U 10) Hillsdale			Hillsdale, 41		
Stearns, (6 miles n. w. of Porter, O 10) Midland			Midland, 18, 75		
Stearns, (mail to Wingleton) Lake		M 6	75*b*	Am	143
Steiner, Monroe		U 15	75	Am	35
Stelle, (mail to Kensington) Kent			Ada, 75	Am., Natl.	
Stemm, Berrien		I 3	54	Am	
Stephens Siding, (mail to Gladwin) Gladwin			47	Am	
Stephenson, ● Menominee		H 1	32*a*	Am	395
Sterling, ● Arenac		M 11	48*b*	Am	97
Stevensville, ● Berrien		I 1	54	Am	50
Steuben, (mail to Hawarden) Schoolcraft		I 5			
Stimson, ● Mecosta		N 7	Big Rapids, 36, 75	Ad., Am.	58
Stinson Junction, (mail to Big Rapids) Mecosta		N 7		Ad	
Stirlingville, (4 miles n. e. of Pickford, E 10) Chippewa			Pickford, 50	W	
Stockville, ● Missaukee		K 7	Lake City, 47	Ad	32
Stockbridge, 1 bank ● Ingham		S 13	47	Natl	1,0[illegible]
Stock Yards, (mail to Trenton) Wayne			48*f*	Ad	
Stoddard, Lenawee		I 11	Onsted, 24	Am	2
Stonecliffe, (mail to Ishpeming) Marquette		D 4	48*f*	W	
Stonington, Delta		G 5	See Escanaba		
Stony Creek, (mail to Newport) Monroe		U 13	48*a*		
Stony Creek, (mail to Rochester) Oakland			Rochester, 35, 48	Am., Natl.	
Stonycreek, Washtenaw		I 12	Whitmore Lake, 149	Pac	68
Stony Island, (mail to Gross Ile) Wayne		T 13	48*d*	Ad	
Stony point, Jackson		I 10	47		
Storer, (mail to Mancelona) Antrim		J 5	Mancelona, 76	Am	
Stover Station, (mail to McKinley) Oscoda			48		
Stowes, (mail to Orono) Lake			36*a*		
Strasburg, Monroe		I 1	47		59
Stratford, Missaukee		K 8	75		13
Streeter, (mail to Kalamazoo) Kalamazoo		I 1		Am	
Stockbridge Station		O 8	Stockbridge	Am	
Stronach, Manistee		J 7	Luther, 41, 75*m*	Ad., Am	199
Strong, (mail to Ionia) Ionia		Q 8	75	Am	
Strongs, (3½ miles e. of Eckerman, D 8) Chippewa			Eckerman, 41	W	
Strongville, (4 miles s. e. of Radyard, E 9) Chippewa			Radyard, 50	W	
Sturgeon, (mail to Nestorna) Baraga		C 15	31*b*	W	
Sturgeon, (mail to Waucedah) Dickinson		F 12	22*k*	Am	
Sturgeonbay, (6 miles w. of Bliss, G 9) Emmet			Levering, 36	Ad	
Sturgeon Hole, (mail to Maple Grove) Schoolcraft		I 5	47*a*		
Sturgeon River, Delta		F 4	36*b*	W	109
Sugar Island, 2 banks, ● Saint Joseph		P 5	36*d*, 47, *g*	Ad., Am	2,105
Sugargrove, Mason		M 5	Scottville, 75	Am	28
Sugar Island, (mail to Sault Ste. Marie) Chippewa			36*b*		
Sullivan, ● Muskegon		P 6	36*d*	Ad	30
Sumar, (mail to Waucedah) Dickinson		F 12	22*k*	Am	
Summerfield, (mail to Prestel) Clare		M 8	Harrison, 75	Am	
Summerhill, Gratiot		O 9	Forestehill, 7		
Summit, (mail to Grand Marias) Alger		D 6	47*a*		
Summit, (mail to Arvona) Baraga		C 15	40		
Summit, (mail to L'Anse) Baraga		C 14	41*b*	W	
Summit, (mail to Waucedah) Dickinson		G 12	22*f*	Am	
Summit, (mail to Brighton) Livingston		R 13	37*d*	Am	
Summit, (P. O. name Greenwood) Ogemaw		L 11	48*b*	Am	30
Summit City, ● Grand Traverse		K 7	36*f*	Ad	279
Sumner, ● Gratiot		O 9	Riverdale, 29	Am	313

TOWN.	COUNTY.	INDEX.	RAILWAY, or, if not on a Railroad, nearest station.	EX.	POP.
Summerville, Cass			[illegible]	Am	
Sun, (4 miles e. of Lake Orion, Newaygo)			Hesperia	Am	
Sunfield, Eaton		R 8	[illegible]	Am	
Sunnyside, (mail to Trenton) Wayne			48*f*	W	
Suttlifs, (mail to Hobart) Wexford			36*g*	Am	
Suttons, ● Lenawee		I 11	41*r*	Am	
Suttons Bay, ● Leelanau			[illegible]	Am	
Swan Creek, (mail to Allegan) Allegan		R 9	Allegan, 75	Am	
Swanton, ● Menominee				Am	
Swartz Creek, ● Genesee		Q 14	[illegible]	Am	
Sweetwater, (mail to Harbor Springs)			Harbor Springs	W	
Swift, (3 miles s. of Wayne, S 13) Wayne			Wayne, 48, 75	Am	
Sylvan, Washtenaw			Chelsea, 48	Am	57
Sylvan Lake, (mail to Pontiac) Oakland			29½, 37*c*		
Sylvania, Menominee		O 8	Remus, 75	Am	

T

TOWN.	COUNTY.	INDEX.	RAILWAY, or, if not on a Railroad, nearest station.	EX.	POP.
Taft, (mail to Sloan) Iosco			23		
Talbot, ● Menominee		O 1		Am	
Tallmadge, Ottawa		Q 7	36	Am	
Tallman, Mason		M 5		Am	
Tamarack, (mail to Paint River) Gogebic		D 1	22	Am	
Tamarack, (P. O. name Laurium) Houghton		A 11	38*f*	W	
Tanner, (R. R. name *Bear Creek*) Manistee		L 7	47*a*	Am	
Tawas, (mail to Montmorency) Alpena		D 11	48*f*	Am	
Tarry, ● Huron		N 1	75	Am	
Tawas Beach Junction, (mail to East Tawas) Iosco			23		
Tawas City, 1 bank, ● Iosco		I 9	48, 48*a*	Am	
Taylor Center, Wayne		S 1	Detroit, 48	Pac	
Taylor Junction, (mail to L'Anse) Baraga			41*b*	W	
Taylor Mines, (mail to L'Anse) Baraga			41*b*	W	
Taylors, (mail to Forsyth) Marquette		D 3	22*b*	Am	
Taymouth, Saginaw		P 11	Birch Run, 75	Am	
Tebo Bay		N 11	Michie, 30, 48	Am	
Tecumseh, 2 banks, ● Lenawee		T 11	47, 48, 75	Am., Natl.	2,400
Tekonsha, 1 bank, ● Calhoun		I 9	48	Am	
Temperance, ● Monroe		I 12	47	Am	25
Temple, ● Clare		M 9	75	Am	50
Tens Mile, (mail to Stanton) Montcalm		O 8	Stanton, 75		
Texas, Kalamazoo		I 7	Portage, 4		129
Thayer, (mail to Gogebic) Gogebic		D 13	22*r*	Am	
Thayer, Oakland		Q 13	Holly, 35, 75	Am., Natl.	
Thetford, (2 miles w. of E. Thetford, P 12) Genesee			Otisville, 75	Am	
Thomas, ● Oakland		Q 13	48	Am	14
Thomas Road, (mail to Dearborn) Wayne			48*f*	Am	
Thomaston, Gogebic		C 1	22	W	207
Thompson, ● Schoolcraft		I 7	47, 47*a*		
Thompsonville, 1 bank, ● Benzie		K 6	75, 76, 41	Am	
Thorn Apple, (mail to Morgan) Barry			48*a*	Am	
Thornton, Saint Clair		Q 15	75	Natl.	11
Thornville, ● Lapeer		Q 9	Metamora, 48	Am	75
Thorp, Wexford		L 1	Hoxeyville, 36		
Three Lakes, (P. O. name Bruth) Baraga		C 15	41	W	
Threecoks, 2 banks, ● Berrien		I 4	48*a*	Am	601
Three Rivers, 2 banks, ● Saint Joseph		I 7	48, 48*b*	Am., Natl.	4,557
Tibbals Corners		I 4	47	Am	
Tiffins (Station)		N 7	Hart, 75	Am	
Tipton, ● Lenawee		I 11	48	Am	
Titus, (5 miles s. w. of Scottville, City, N 8) Mecosta			Scottville City, 75	Am	
Tobico, (mail to Linwood) Bay		N 1	30*d*	Am	
Tokio, (7 miles n. e. of Marshall, S 9) Calhoun			Marshall, 16, 48	Am	
Toledo Junction, (mail to Monroe) Monroe		I 1	75	Am	
Tompkins, ● Jackson		S 10	River Junction, 48	Am	105
Tone, (4 miles n. of Freesoil, E 10) Chippewa			Lakelands, 57	W	
Tonquish, (4 miles s. of Wayne) Wayne			Wayne, 48, 75	Am	
Topinabee, Cheboygan		H 9	48*b*, 207, 223½	Am	45
Toquin, Van Buren		I 3	22*a*	Am	
Torch Lake, ● Antrim		I 8	Central Lake, 75	Am	31
Torch Lake Junction, (mail to Central Lake)		I 8	26	W	
Totten, (mail to Luther) Lake		M 7	36*c*	Ad	
Tower, Cheboygan		H 10	30*f*	Am	
Townhouse, Lenawee		T 10	47*a*		
Town Line, (mail to Six Lakes) Montcalm			75*a*	Am	
Tow Line, (mail to Hesperia) Wayne			48*a*		
Towns, (4 miles west of Reading, J 9) Hillsdale			Reading, 41		
Traders Junction, (mail to Iron Mountain) Dickinson			22*c*		
Traverse City, 2 banks, Grand Traverse		K 7	[illegible]	Am	
Traverse Resort, (mail to Northville) Leelanau		K 7	36*f*	Am	
Tuttle, (mail to Grand Rapids) Kent		Q 6	36		
Twenty Mile, (mail to Wauseon) Lenawee		I 12	36	W	
Trent, Muskegon		P 6	[illegible]	Am	
Trenton, ● Wayne		T 1	48, 48*a*, 48*f*	Am., Natl.	1,[illegible]
Trimountain, (R. R. name *Champion*) Houghton		B 1	22		
Trist, Jackson		S 10	Grass Lake, 48	Am	3
Tuscarora, (P. O. name Defiance) Delta		I 1	22	Am	
Tuttle, (mail to Blanchard) Isabella			[illegible]		
Twin Lakes, ● Ottawa		Q 1	Zilwaukee, 37, 48	Am., Natl.	
Twoheakes, ● Chippewa		E 8	31*c*, 50*b*	W	188
Trout Lake Siding, (mail to Trouttlake) Chippewa				W	24
Trowbridge, Cheboygan		I 9	22	W	
Trowbridge, (mail to Lagrange) Ingham		R 13	37*d*	Am., Natl.	
Troy, ● Oakland		R 13	48*f*	Am., Natl.	
Trufant, ● Montcalm		P 8		Am	
Trumbulls, (P. O. name Ashton) Jackson		S 10	48	Am	
Tucker Farm, (mail to Nestorna) Iosco		I 3	47		
Tuttle, (mail to Ishpeming) Gogebic		C 1	47	W	
Twelve, (mail to Saginaw) Bay			75*d*		
Twin Bridges, (mail to Bay City) Bay			75	Am	
Twin Rivers, (P. O. name Rivers) Manistee			75	Am	
Tyler, ● Marquette		I 2		Am	
Turner, 1 bank, Arenac		M 1		Am	
Turtlecake, Benzie		K 6		Am	
Tuscola, ● Tuscola		O 12	Vassar, 48, 75	Am	
Tuscola Station, (mail to Vassar) Tuscola			75	Am	
Tustin, ● Osceola		M 6	11	Ad	46
Twelve Corners, Berrien		I 3	See Berrien Springs		
Twining, 1 bank, Arenac		M 11	48*a*	Am	1
Twin Lake, Muskegon		O 6	75	Am	32
Twin Lake Junction, (mail to McKinley) Alcona			48*a*	Am	
Twin Mountain, (mail to Interlochen) Grand Traverse		K 7	36	Am	
Two Hearts, (mail to Grand Marais) Luce			22*b*		
Tyler, (mail to Bridgeport) Saginaw		O 12	Saginaw, 48	Am	
Tyre, ● Sanilac		N 14	7	Am	15
Tyrrell, Oscoda		J 10	Lorenzo, 46		

U

TOWN.	COUNTY.	INDEX.	RAILWAY, or, if not on a Railroad, nearest station.	EX.	POP.
Ubly, 1 bank, ● Huron		N 14	75	Am	1[illegible]
Uca, Kent		Q 7	36	Am	7
Unadilla, ● Livingston		R 14	Gregory, 48	Am	45
Underwood, (mail to Horton Bay) Charlevoix		H 8	Charlevoix, 75, 219, 225, 237		
Union, ● Cass		U 6	Vandalia, 48	Am	14
Union City, 2 banks, ● Branch		I 8	48	Am	1,511
Union Home, Clinton		P 10	[illegible]	Natl	30
Union Pier, ● Berrien		I 3	47	Am	75
Unionville, 1 bank, ● Tuscola		N 14	75	Am	12[illegible]
Uno, (20 miles s. of Westmore, D 14) Delta			Westmore, 31	W	
Upper Big Rapids, (mail to Big Rapids) Mecosta			36	Ad	
Upper Paris, (mail to Paris) Mecosta			36	Ad	
Upsa Bay		N 1	Kawkawlin, 48	Am	
Upton Works, (4 miles s. w. of Port Huron, Q 15) ● Saint Clair			34, 37*d*	Am., Natl.	25
Urania, Washtenaw		S 12	7*a*		
Urban, (4 miles n. of Elmer, O 14) Sanilac			Dowagiac, 75	Am	37
Urbanrest, (mail to Royal Oak) Oakland		S 13	37*c*	Natl	
Utica, 1 bank, ● Macomb		R 14	24½, 48	Am	562

V

TOWN.	COUNTY.	INDEX.	RAILWAY, or, if not on a Railroad, nearest station.	EX.	POP.
[illegible]				Am	
[illegible]					
Valley, (mail to Ishpeming) Marquette				Am	
Valley City, ● Washtenaw		I 12		Am	110
[illegible]					
Emmet				Am	28
Vandalia, 1 bank, ● Cass		U 6		Am	407
Van Decar, Isabel					
Vanderbilt, ● Otsego				Am	386
Vagabond, (mail to Junction) Jackson					
Vans Harbor, ● Delta					207
Vantown, (9 miles n. e. of Williamston, R 10) Ingham			Williamston, 75	Am	
Varney, (3½ miles s. of Port Austin, M 14, R. R. name *Johnson*) Huron					
Vassar, 2 banks, ● Tuscola		O 12		Am	1,832
Vaughn, (P. O. name Glennie) Alcona					
Venetian, (P. O. name Blumfield) Saginaw		O 1		Am	150
Vernon, (7 miles n. of Ionia) Ionia			22*k*	Am	
Veley, Kent		J 7	Cedar Springs, 46, 138	Ad., Nat.	44
Ventura, Ottawa		Q 5	West Olive, 75	Am	213
Vergennes, (R. R. name *Moseley*) Kent		Q 8	75*r*		
Vernon, (P. O. name Clarington) Delta					
Vermilion, (9 miles w. of Whitefish Point, C 8) Chippewa			Whitefish Point, 239		
Vermontville, 1 bank, ● Eaton		R 9	48*o*	Am	684
Verne, (3 miles n. w. of Taymouth, P 13) Saginaw					
Vernon, 1 bank ● Shiawassee		O 13		Am	536
Verona Mills, Huron					73
Vestaburg, ● Montcalm				Am	449
Vickeryville, ● Montcalm					73
Vicksburg, 1 bank, ● Kalamazoo		I 7	36*b*, 37	Am	972
Victor, ● Clinton		Q 10	Shepardsville, 37		
Victoria, Ontonagon		C 13	Rockland, 15		
Victorsville, Lenawee		U 12	Ogden, 41		14
Vienna, (mail to Lasalle) Monroe		U 13	7*a*, 31½, 48*c*		
Vienna, (R. R. name *Bear Lake*) Montmorency		J 10	48*c*		7
Vienna Junction, (mail to Lewiston) Oscoda					
Vine, Iosco		L 12	Tawas City, 30, 202		
Vineland, (4 miles s. of Saint Joseph, T 4) Berrien					
Vinton, (mail to Ludyard) Grand Traverse					
Viola, (R. R. name *Fatton*) Mackinac		F 6	50*b*		
Vogel Center, Montcalm		L 8	McBain, 7		
Volinia, ● Cass		T 6	Wakelee,		
Volney, Newaygo		N 6	Otia, 75		
Vriesland, Ottawa		Q 6	25½, 75		
Vulcan, ● Dickinson			48		

W

TOWN.	COUNTY.	INDEX.	RAILWAY, or, if not on a Railroad, nearest station.	EX.	POP.
Wabaningo, (Summer P. O.) Muskegon			Whitehall, 23, 214		
Wabik, (mail to Champion) Marquette		E 16	15		
Wabinemee, (mail to Clarion) Emmet			36*b*		
Wacousta, 1 bank, ● Clinton		L 10	Grandledge		
Wades, (mail to Walton) Wexford			36*b*		
Wadhams, Saint Clair		Q 15	75*m*		
Wadsworth, Huron		N 14	75*m*		
Wahjamega, Tuscola		O 13	48*f*		
Wakiska, (mail to Bay Mills) Chippewa					
Walt, (5½ miles s. of Maysville, O 13) Lapeer			Maysville		
Wakefield, ● Gogebic		C 12			
Wakefield Junction, (mail to Thomaston) Gogebic			Thomaston, 31		
Wakelee, ● Cass			37*d*		
Waldenburg, ● Macomb					
Waldron, 1 bank, ● Hillsdale					
Wales, Saint Clair					
Walkers, (mail to Leveringt)					
Walkers Point, (9 miles n. Cheboygan, G 9) Mackinac					
Walkerville, ● Oceana					
Wallace, ● Menominee					
Wallaceville, ● Wayne					
Walled Lake, ● Oakland					
Wallin, (5 miles s. of Lake, P 7) ● Lake			75*f*	Am	
[illegible]					
[illegible]					
[illegible]					
[illegible]					
[illegible]					
Wayne			8, 29, 48*a*, 75*e*	Am	
Weadock, (5½ miles n. of Bigeasville, G 9) Cheboygan			Mullet Lake, 48, 207	Am	
Weare, (4½ miles s. e. of Smiths Corners, N 5) Oceana			Pentwater, 75, 214, 233	Am	
Weaver, [illegible]		S 8	Big Rapids, 36, 75		
Webberville, [illegible]					
Webster, (r. f. d. from Hamburg) Washtenaw		S 12	Whitmore Lake, 7		
Webster, (mail to Bailey) Muskegon			Bailey, 23		
Weeks, (4 miles s. of Marlette, P 14) Lapeer					
Weidman, ● Isabella					37
Weinsburg, Washtenaw			Ann Arbor, 7, 8, 48		
Welch, (mail to Westbranch) Ogemaw					
Welch, (R. R. name [illegible]) Mackinac					
Weldon, Benzie				W	30
Weldon Creek, (mail to Cassville) Mason					
Wellington, Crawford		K 9	26		
Wellington, (mail to Marenisco) Gogebic		D 13			
Wells, (R. R. name *North Escanaba*) Delta				W	46
Wellsburg, Chippewa					
Wellston, (mail to Dublin) Manistee					
Wellsville, ● Lenawee					
Wenona Beach, (mail to Kawkawlin) Bay		N 1		Natl	
[illegible]					
[illegible]					
[illegible]					
[illegible]					
[illegible]			

TOWN.	COUNTY.	INDEX	RAILWAY, or, if not on a Railroad, nearest station.	EX.	POP.
Westholt, (r. f. d. from Holt) Ingham			Holt, 48	Am	
West Ishpeming, (mail to Ishpeming) Marquette			22*b*	▭ Am	
West Leroy, Calhoun					87
West Millbrook, (R. R. name *Millbrook Station*,) ● Mecosta		O 8	75*x*		79
Westminster, (mail to Kingsley) Grand Traverse			56	Ad	
West Niles (mail to Niles) Berrien			189		
West Point, Ottawa		Q			
Weston, 1 bank, ● Lenawee					200
Westphalia, ● Clinton		Q	Fowler, 5	Natl	364
West Point, (mail to Cooks Delta)		F 4	506	W	
West Sebewa, ● Ionia		Q 9	Woodbury, 14, 75	Am	166
West Sumpter, Wayne		T 13	Whittaker, 140.	Pac	248
West Troy, (mail to Bitely) Newaygo					
Westville, Montcalm			Mc Brides, 75		140
West Windsor, Eaton		R 6		Am	
Westwood, Kalkaska					209
Wetmore, ● Alger				W	
Wetzell, ● Antrim		J 8	Mancelona, 36		
Wexford, ● Wexford		K 7	Harbin, 7		
Wheatfield, (mail to Ceresco) Calhoun		S 8	48*a*		
Wheatland, ● Hillsdale		T 10	Addison, 24.		96
Wheatley, (6 miles w. of Gladwin, M 10) Gladwin			Gladwin, 48	Am	
Wheeler, ● Gratiot		O 10	75 *bb*.	Am	240
Wheelertown, (P. O. name Pulaski) Jackson			56		196
White, ● Hillsdale		O 9	Montgomery, 41		86
Whitecloud, ● Newaygo			56	Am	508
White Dale, (mail to Gulliver) Schoolcraft			56	W	
White Lake, (P. O. name Ozark) Oceana				W	
Whiteford, 1 bank, ● Ottawa		C 8	259		250
Whiteford Center, Monroe		U 12	Ottawa Lake, 41	U. S	189
Whitehall, 1 bank, ● Muskegon		O 5	75*b*, 214*b*		1,081
White Lake, ● Oakland		R 12	Clyde, 75		50
Whiteoak, Ingham		R 11	Gregory, 37.		53
White Pigeon, 2 banks, ● St Joseph			16		877
Whiterock, Huron			120		209
Whites, (mail to Laird) Houghton		C		W	
White's Camp, (mail to Boyne Falls) Charlevoix		H 9	13*a*, *b*	▭ Ad	
White Stone Point, (mail to Omer) Arenac		M 13	Standish, 48	Am	
Whiteville, (4 miles n. of Mount Pleasant, N 9) Isabella			Mt. Pleasant, 7, 75	Am	
Whiting, (6 miles s. w. of Deadville, P 14) Lapeer			Brown City,		18
Whitmore Lake, ● Washtenaw		S 1	7*a*		165
Whitmore Lake Station, (mail to Hamburg) Livingston				Can	
Whitney, Menominee					
Whitneyville, Kent		Q			
Whittaker, ● Washtenaw					
Whittemore, ● Iosco			66*l*		
Wiards Station, (mail to Detroit) Wayne			48*l*		
Wicks, Sanilac					
Wickware, (2½ miles s. w. of Cumber, N 14) Sanilac			Cass City, 65		48
Widdicomb, (P. O. name Frey) Missaukee		L 8	36*l*		
Wiggins, (Hillsdale) Oscoda		J 11	10*d*		
Wilber, (7¾ miles n. of East Tawas, L 13) Iosco			East Tawas, 80, 215	Am	
Wilderville, (r. f. d. from Ceford) Calhoun		S			
Wildwood, Cheboygan		H			
Wiley, ● Mason					
Wilkins, (mail to Muir) Kalkaska					
Willard, Bay					
Wilcox, Newaygo					
Williams, ● Kalamazoo					
Williamsburg, ● Grand Traverse					
Williamsons, (mail to Dexter) Monistee					
Williamston, 2 banks, ● Ingham					
Williamsville, 4 miles					
Willis, ● Washtenaw					
Willow, Wayne					
Wilmot, ● Tuscola					
Wilson, ● Menominee					
Wilsons, (mail to Jackson) Jackson					
Winfield, ● Kent					
Mecosta					
Winchester, (mail to Dundee) Monroe			437, *ee*		
Windom, 1 bank		U 10	Collin,		
Winegars, (mail to Hughwood) Gladwin			48*k*		
Winfield, ● Ingham		R 10	Onondaga, 48		
Wingleton Lake,		M 6	75*hh*, *nn*		
Winn, ● Isabella					
Winona, Houghton					
Winterfield, Clare		M			
Winters, (16 miles s. of Rockriver, D 3) ● Alger			46	W	
Withrop Junction, (Ishpeming) Marquette				W	×
Wise, (2½ miles n. e. of Drawer, N 9) Isabella					
Wisner, Tuscola		O 12	Akron, 71	Am	×
Withbeck, (mail to Republic) Marquette		D 15			×
Witherbee Junction, (mail to Houghton) Houghton			Houlton, 417	W	×
Withington, (r. f. d. from Jackson) Jackson		T 10	Roots, 37		×
Wixon, ● Oakland		R 13	35*c*, 75*ee*	Am, Natl	189
Wolfcreek, Lenawee		U 11	Adrian, 41, 140.	Pac	12
Wolfton, (2 miles e. of Linkville) N 13 Huron			Linkville, 65	Am	24
Wolverine, ● Cheboygan		H 10	18*h*	Am	471
Wood, (mail to Ottawa Lake) Lenawee		U 14	11*f*		
Woodbridge, (mail to Onsted) Lenawee		T 1	Onsted, 16	Am	
Woodbury, ● Eaton		R	14, 75*l*	Am	101
Woodland, 1 bank, ● Barry		R	14	Am	419
Woodmere, ● Wayne		S 14	48*c*, 75*l*	Am	464
Woodrow, (mail to Danon) Ogemaw		K 11	10*c*		
Woods Corners, Ionia		P 8	75*x*	Am	50
Woodside, (mail to Dollar Bay) Houghton		B 14	38*a*, 56*c*.	W	
Wood Spur, (mail to Onaiongon) Ontonagon					
Woodstock, Lenawee		U 11		Am, U. S	124
Woodworth, (mail to Pinconning Bay)			18*k*	Am	
Woodville, ● Newaygo		N	75*b*	Am	239
Wooster, (R. R. name *Worcester Hill*) Newaygo				Am	50
Worden, ● Washtenaw		S 1		Can	
Worth, Arenac		M 14	58*b*	W	
Wright, Ottawa		P 6	Conklin, 38	Am	19
Wyandotte, 2 banks, ● Wayne		F 14	32, 41*a*, 48, 15	Am, Natl, U. S	18
Wylies, (mail to Interlochen) Grand Traverse			46*l*	Am	
Wyman, Montcalm		P 8	75		108

Y

Yale, 1 bank, ● Saint Clair		P 14		Am	1,325
Yalmar, Marquette				Am	
Yankee Spring, ● Barry		R 7		Am	
Yargerville, (4 miles s. w. of Lasalle, U 13) Monroe			Lasalle, 11, 18	Am, U. S	12
Yates, (5 miles n. e. of Utica, R 14 mail to Rochester) Macomb			18	Am	43
Yates, Manistee				Am	
Yatton, (P. O. name Vanderbilt) Mackinac		I 6	59*b*	W	
Yew, Wayne		S 13	See Detroit		
Yonker, (mail to Grawn) Grand Traverse			Grawn, 75	Am	
Yorks, ● Washtenaw		S 12	Milan, 7, 140.	Am, Can	
Yorkville, Kalamazoo		S 8	16*b*	Am	162
Youngs, Alger					
Ypsilanti, 2 banks, ● Washtenaw		S 12	29, 41	Am, U. S	7,[illegible]
Yuba, Grand Traverse		J 7	Angell	Am	
Yuma, Wexford		Q 11		Am	17

Z

Zeeland, 1 bank, ● Ottawa		R 6	35½, 75*a*	Am	1,[illegible]
Zilwaukee, ● Saginaw		O 11	37, 48*a*, 80, 200, 204½	▭ Am., Natl	[illegible]
Zion, Saint Clair		P 15	75*ee*	▭ Am	
Zutphen, Ottawa		Q 6	35½		20

Mich 10

Ad., Adams Ex. Am., American Ex. Can., Canadian Ex. Dom., Dominion Ex. Natl., National Ex. Pac., Pacific Ex. U. S., United States Ex. W., Western Ex.

INDEX TO STATE MAP OF INDIANA.

EXPLANATION.

To find the name of any place on the Map, first find the name in the index, opposite the name will be seen the number and letter designating it on the Map; then trace a direct line on the Map from the number given to a point where it meets a direct line running from the letter given, and at or near this point will be found the name desired.

Figures represent Railroads. An *italic* letter after each figure represents the branch of that railroad.

County seat in **Full Face** type.
All Towns in Roman type are Post Offices.
All Towns in *Italic* type are not Post Offices
● Money Order Post Office.
⊙ Telegraph Station.
▭ Prepaid Freight and Express Station.
✕ Population unknown, or less than 100.
r. f. d. rural free delivery.
Ad. Ex., Adams Express.
Am. Ex., American Express.
Natl. Ex., National Express.
Pac. Ex., Pacific Express.
Sou. Ex., Southern Express.
U. S. Ex., United States Express.
W., F. & Co. Ex., Wells, Fargo & Co. Express.

RAILROADS.

8. Baltimore & Ohio.
a. Chicago Junction, O., to Garrett, C 13, entering the State near Pattons, D 14.
b Garrett, C 13, to Chicago, Ill., leaving the State near A 3.

9. Baltimore & Ohio Southwestern.
(Leased to the Baltimore & Ohio.)
a. Cincinnati, O., O 15, to Seymour, P 10, entering the State near O 14.
b. Seymour, P 10, to Washington, Q 4.
c. Washington, *i* 4, to Flora, Ill., leaving the State near Vincennes, Q 3.
d. North Vernon, O 11, to Louisville, Ky., T 10, leaving the State near T 10.
e. Watson, S 10, to Jeffersonville, T 10.
f. Rivervale, Q 7, to Bedford, P 7.

13. Chicago, Indianapolis & Louisville.
a. Chicago, Ill., A 3, to Lafayette, H 6, entering the State near State line, B 3
b. Lafayette, H 6, to Bloomington, N 7.
c. Bloomington, N 7, to Louisville, Ky., T 10, leaving the State at T 10.
d. Michigan City, A 8, to Monon, F 6.
e. Monon, F 6, to Indianapolis, L 9.
f. Bedford, P 7, to Switz City, O 5.
g Orleans, Q 7, to French Lick Springs, R 7.
h Clearcreek, O 7, to Harrodsburg, O 7.

14. Chicago, Indiana & Eastern.
Converse, H 10, to Muncie, I 11, building southward to Richmond, K 13.

18. Chicago Junction.
Whiting, B 3, to Blue Island, Ill., B 2.

14½. Chicago, Lake Shore & Eastern.
South Chicago, Ill., A 3, to Clarke Junction, B 4; trackage over the C. & E. I. R. R., to Terre Haute, M 3.

16. Chicago Terminal Transfer.
(Controlled by the Northern Pacific.)
a. McCook, Ill., to Clarke Station, B 4, entering the State near B 3.
b. East Chicago, B 3, to Whiting, B 3.

17. Chicago & Eastern Illinois.
a. Danville, Ill., J 3, to Terre Haute, M 3, entering the State near Rileysburg, J 3.
b. Otter Creek Junction, M 3, to Brazil, M 5.
c. Momence Junction, Ill., D 3, to Brazil, M 5, entering the State near Pogue, E 2.
d. Lacrosse, D 6, to Percy Junction, F 4.

20. Chicago & South Bend.
South Bend, B 8, to Myler, and L. S. and M. S. R. R., B 8, four miles.

22. Chicago & Southeastern.
a. Muncie, J 10, to Brazil, M 5.
b. Bridgeton, L 4, to Mansfield, L 5.
c. Waveland Junction, K 5, to Urbana, Ill., J 1. (Projected.)

23. Chicago & Wabash Valley.
Kersey, D 4, to McCoysburg, F 5, and building Southward.

19. Chicago & Western Indiana.
Chicago, Ill., A 3, to Hammond, B 3, entering the State near B 3.

15. Cincinnati, Hamilton & Dayton.
Hamilton, Ohio, N 15, to Indianapolis, L 9, entering the State near Cottage Grove, M 14.

24. Cincinnati, Richmond & Muncie.
Muncie, I 11, to Cottage Grove, M 14, and over the Cin. Ham. & Day. R. R. tracks into Cincinnati, Ohio, O 15.

25. Cleveland, Cincinnati, Chicago & Saint Louis.
(Controlled by the New York Central & Hudson River.)
a. Bellefontaine, Ohio, to Indianapolis, L 9, entering the State near Union City, I 14.
b. Springfield, Ohio, to Indianapolis, L 9, entering the State near Crete, J 13.
Indianapolis, L 9, to Urbana, Ill., J 1, leaving the State near Foster, J 3
d. Indianapolis, K 9, to Mattoon, Ill., leaving the State near Sandford, M 3.
e. Cincinnati, Ohio O 15, to Indianapolis, L 9, entering the State near O 14.
f. Indianapolis, L 9, to Kankakee, Ill., E 2, leaving the State near F 5.
g. Lawrenceburg Junction, O 14, to Aurora, O 14.
h. Greensburg, N 11, to Columbus, O 9.
i. Fairland, M 10, to Martinsville, M 7.
k. Cincinnati, Ohio, O 15, to Hagerstown, K 11, entering the State near N 14
l. Saint Joseph, Mich., to Anderson, J 10, entering the State near Granger, A 9.
m. Anderson, J 10, to North Vernon, O 11, and via. the B. & O. S W. R. R. into Louisville, Ky., T 10.
n. Building from Aurora, O 14, to Rising sun, P 14, 9 miles

28. Elgin, Joliet & Eastern.
a. East Joliet, Ill., B 1, to Porter, B 5, entering the State near Dyer, B 3.
b. Griffin, B 4, to East Chicago, B 3, with branches.

30. Erie.
a. Marion, Ohio, to Huntington, F 11, entering the State near Rivare, F 14.
b. Huntington, F 11, to Chicago, Ill., A 3, leaving the State near Hammond, B 3.
c. Bass, D 7, to Lake Park, B 7.

—. Evansville, Rockport & Eastern.
See Southern.

31. Evansville, Suburban & Newburg.
Evansville, U 3, to Newburg, U 3.

32. Evansville & Indianapolis.
(Operated by the Evansville & Terre Haute.)
a. Terre Haute, M 3, to Evansville, U 3.
b. Brazil, M 5, to Saline City, N 5.

35. Evansville & Terre Haute.
a. Terre Haute, M 3, to Evansville, U 3.
b. Mount Vernon Junction, S 3, to Mount Vernon, U 1.
c. New Pittsburg Junction, N 3, to New Pittsburg, N 4.
d. Old Pittsburg Junction, N 4, to Jackson Hill, O 4.
e. Star City Junction, O 4, to Star City, O 4.
f. Hymera, N 4, to Allen Cave, N 3.

33. Findlay, Fort Wayne & Western.
Findlay, Ohio, to Fort Wayne, E 13, entering the State near Baldwin, E 14.

—. Fort Wayne, Terre Haute & Southwestern.
See Chicago & Southeastern.

36. Grand Rapids & Indiana.
(Controlled by the Pennsylvania.)
a. Richmond, L 14, to Fort Wayne, E 12.
b. Fort Wayne, E 12, to Kalamazoo, Mich., leaving the State near Lima, A 11.

37. Grand Trunk.
Chicago, Ill., A 3, to Battle Creek, Mich., entering the State near Maynard, B 3, and leaving near Granger, B 9.

—. Grand Trunk Western.
See Grand Trunk.

—. Griffith & Northern.
See Elgin, Joliet & Eastern.

38. Illinois Central.
a. Leroy, Ill., to West Lebanon, I 4, entering the State near Thomas, I 3.
b. Evansville, U 3, to Hopkinsville, Ky., leaving the State near U 3.
c. Effingham, Ill., to Switz City, O 5, entering the State near Merom, O 3.
d. Mattoon, Ill., to Evansville, U 3, entering the State near S 1.
e. Stewartsville, T 2, to New Harmony, T 1.

38½. Indiana, (Elec.)
Southbend, B 8, to Goshen, B 10.

39. Indiana, Decatur & Western.
(Operated by Cincinnati, Hamilton & Dayton.)
Indianapolis, L 9, to Decatur, Ill., leaving the State near Dana, K 3.

42. Indiana, Illinois & Iowa.
Kankakee, Ill., E 2, to Saint Joseph, Mich., entering the State near D 3, and leaving near Warwick, A 7.

43. Indiana Northern.
South Bend, B 8, to Mylers, B 8.

45. Indianapolis Union.
Belt line around Indianapolis, L 9, connecting all lines centering therein.

47. Kentucky & Indiana Bridge & Terminal.
Bridge connecting Louisville, Ky., and New Albany, S 10, and belt line in New Albany, S 10.

40. Lake Erie & Western.
(Controlled by the New York Central & Hudson River.)
a. Sandusky, O., to Tipton, I 9, entering the State near Brice, H 14.
b. Tipton, I 9, to Peoria, Ill., leaving the State near Ambia, H 8.
c. Fort Wayne, E 12, to Connersville, L 12.
d. Newcastle, K 12, to Rushville, M 11.
e. Michigan City, A 8, to Indianapolis, L 9.

41. Lake Shore & Michigan Southern.
(Controlled by the New York Central & Hudson River.)
a. Toledo, O., to Elkhart, B 9, via. Old Road division, entering the State near Vistula, A 10.
b. Pindley, Mich., to Goshen, B 10, entering the State near Seybert, A 11.
c. Jackson, Mich., to Fort Wayne, E 12, entering the State near Ray, A 13.
d. Toledo, O., to Elkhart, B 9, via. Air Line division, entering the State near Butler, C 13.
e. Elkhart, B 9, to Chicago, Ill., A 3, leaving the State near Whitings, B 2.
f. Elkhart, B 10, to Mishawaka, B 9.

49. Louisville Bridge Co.
Bridge across the Ohio river at Louisville, Ky., T 10.

50. Louisville, Evansville & St. Louis.
See Southern.

53. Louisville, New Albany & Corydon.
Corydon Junction, S 9, to Kings Cave, T 9.

54. Louisville & Jeffersonville Bridge.
Entrance of the Big Four System into Louisville, Ky., T 10.

44. Louisville & Nashville.
a. St. Louis, Mo., to Evansville, U 3, entering the State near Upton, U 1.
b. Evansville, U 3, to Edgefield Junction, Ky., leaving the State near U 3.

—. Mattoon & Evansville.
See Illinois Central.

48. Michigan Central.
(Controlled by the New York Central & Hudson River.)
a. Chicago, Ill., A 3, to Detroit, Mich., entering the State near Hammond B 3, and leaving near A 6.
b Lake Station, B 4, to Joliet, Ill., B 1, leaving the State near Dyer, B 3.
c. Niles, Mich., A 8, to South Bend, A 8, entering the State near Websters, A 8.

55. Muncie Belt.
Belt line at Muncie, I 11, 3 miles long.

56. New York, Chicago & Saint Louis.
(Controlled by the New York Central & Hudson River.)
a. Bellevue, Ohio, to Fort Wayne, E 12, entering the State near Edgerton, E 14.
b. Fort Wayne, E 12, to Chicago, Ill., A 3, leaving the State near Hammond, B 3.

67. Pennsylvania.
a. Crestline, Ohio, to Wheeler, B 5, entering the State near Monroeville, F 13.
b. Wheeler, B 5, to Chicago, Ill., A 3, leaving the State near Roby, A 3.
c. Clarke Junction, B 4, to Hegewisch, Ill., B 3, leaving the state near Hammond, B 3.

70. Peoria, Decatur & Evansville.
See Illinois Central.

75. Pere Marquette.
Lacrosse, D 6, to Grand Rapids, Mich., leaving the State near A 6.

114. Pittsburg, Cincinnati, Chicago & Saint Louis.
(Controlled by the Pennsylvania).
a. Bradford, O., to Logansport, F 8, entering the State near Union City I 14.
b. Logansport, F 6, to Chicago, Ill., A 3, leaving the State near Air Lin Junction, B 3.
c. Logansport, F 8, to Boone, F 7.
d. Trimmer, F 7, to Effner, Ill., F 3, leaving the State at F 3.
e. Columbus, Ohio, to Indianapolis, L 9, entering the State near K 14.
f. Cincinnati, Ohio, O 15, to Logansport, F 8, entering the State near K 14.
g. Springfield, Ohio, to Richmond, L 14, entering the State near K 14.
h. Indianapolis, L 9, to Louisville, Ky., T 10, leaving the State at T 10.
i. Columbus, N 9, to Cambridge City, K 13.
k. Columbus, N 9, to Madison, Q 12.
l. Indianapolis, L 9, to Vincennes, Q 3.
m. Bushrod, P 5, to Dugger, O 4.
n. Corinne, N 6, to North Bedford, N 6.

110. Saint Joseph, South Bend & Southern.
See Indiana, Illinois & Iowa.

115. Southern.
a. Louisville, Ky., T 10, to Princeton, S 3, entering the State near T 10.
b. Princeton, S 3, to Dyke, Mo., leaving the State near S 2.
c. Huntingburg, S 5, to Jasper, S 5.
d. Huntingburg, S 5, to Evansville, U 3.
e. Rockport Junction, T 5, to Rockport, U 5.
f. Lincoln City, T 5, to Cannelton, U 6.

125. Southern Indiana.
a. Terre Haute, M 3, to Bedford, P 7.
b. Bedford, P 7, to Westport, O 11.
c. Bedford, P 7, to Indiana, P 7.
d. Dark Hollow Junction, P 7, to Limestone, P 7.
e. Dark Hollow Junction, P 7, to coal mines, P 7.
f. Under construction from Jasonville, N 4, to Jackson Hill, N 4, 7 miles

130. Terre Haute. (Elec.)
Terre Haute, M 4, to Harmony, M 6.

135. Terre Haute & Indianapolis.
(Controlled by the Pennsylvania).
a. Effingham, Ill., to Terre Haute, M 3, entering the State near Nelson, M 3.
b. Terre Haute, M 3, to Indianapolis, L 9.
c. Brazil, M 5, to Center Point, M 5.
d. Decatur, Ill., to Terre Haute, M 3, entering the State near Nelson, M 3.
e. Terre Haute, M 3, to Logansport, F 8.
f. Logansport, F 8, to South Bend, B 8.

138. Toledo, Peoria & Western.
Effner, F 3, to Keokuk, Iowa, leaving the State at F 3.

—. Toledo, Saint Louis & Kansas City.
See Toledo, St. Louis & Western.

133. Toledo, Saint Louis & Western.
a. Delphos, Ohio, F 16, to Frankfort, I 7, entering the State near Pleasant mills, F 14.
b. Frankfort, I 7, to Charleston, Ill., leaving the State near Cayuga, J 3.

139. Union Traction Co.
a. Anderson, J 10, to Marion, H 11.
b. Alexandria, I 10, to Elwood, I 10.
c. Branch to Frankton, I 10.
d. Anderson, J 10, to Muncie, I 12.
e. Daleville, J 11, to Middletown, J 11.
f. Bui ding from Anderson, J 10, to Indianapolis, L 9.

140. Wabash.
a. Toledo, O., to Tilton, Ill., entering the State near Woodburn, E 14, and leaving at State Line, I 3.
b. Attica, I 4, to Covington, J 4.
c. Detroit, Mich., to Chicago, Ill., A 3, entering the State near B 14, and leaving at B 3.
d. Montpelier, O., B 14, to Peru, F 9, entering the State near Troy, C 14.
e. Chili, F 8, to Logansport, F 8
f. Helmer, B 12, to Stroh, B 12.

PROJECTED AND UNDER CONSTRUCTION

145. Benton Harbor & Southeastern.
Under construction from Benton Harbor, Mich., to Napanee, C 9; 55 miles.

148. Chicago, Bluffton & Cincinnati.
Under construction from Bluffton, G 12, to Union City, J 14.

150. Chicago, Evansville & Chattanooga.
Projected from Evansville, U 3, to Bowling Green, Ky.

151. Chicago, Fort Wayne & Eastern.
Projected from Fort Wayne, E 13, to Kankakee, Ill., E 2; 140 miles.

152. Chicago, Indianapolis & Chattanooga Southern.
Under construction from Rockport, U 5, to Mitchell, Q 7.

155. Columbus, Bloomington & Terre Haute.
Surveyed from Columbus, O 10, to Terre Haute, M 4, 95 miles.

162. Elkhart & Michigan.
Building from Elkhart, B 10, to Cassopolis, Mich.

163. Elwood, Anderson & Lapel.
Building from Elwood, I 9, to Anderson, J 10.

165. Fort Wayne & Southwestern.
Building from Fort Wayne, E 12, to Roanoke, F 12, and Huntington, F 11, 25 miles.

166. Indiana Central.
Projected from Lawrenceburg, O 14, via Union City, I 14, and Huntington, F 11, to Napanee, C 9; 190 miles.

175. Indianapolis, Logansport & Chicago.
Building from Indianapolis, L 9, to Logansport, F 8.

176. Indianapolis Southern.
Surveyed from Indianapolis, L 9, to New Albany, S 10, and branch from Salem, Q 9, to French Lick Springs, R 7, 210 miles.

177. Indiana & Ohio.
Proposed from Hartford City, H 11, to Portland, H 13, 20 miles.

180. Louisville, Cincinnati & Dayton.
Building from Aurora, O 14, to Jeffersonville, T 10.

182. Milwaukee, Benton Harbor & Columbus.
Building from Buchanan, Mich., to Napanee, B 9.

185. Terre Haute, Olney & Chester.
Building from West Liberty, H 10, to Olney, Ill.

190. Terre Haute, Sailor Springs & Mount Vernon.
Projected from Terre Haute, M 3, to Mount Vernon, Ill.

STEAMSHIP LINES.

198. Chicago & Michigan City Line.
Chicago, Ill., A 3, to Michigan City, B 6.

200. Cincinnati, Madison & Louisville Packet Co.
Cincinnati, Ohio, O 15, to Louisville, Ky., T 10, stopping at intermediate landings

201. Cincinnati & Carrollton Line
Cincinnati, O., O 15, to Carrollton, Ky.

201½. Cincinnati & Vevay Packet Co.
Cincinnati, Ohio, O 15, to Vevay, Q 13.

202. Evansville, Paducah & Cairo Line.
(Tennessee & Ohio River Transportation Co.)
Evansville, U 3, to Cairo, Ill.

204. Evansville, Paducah & Tennessee River Packet Co.
Evansville, U 3, to Sheffield, Ala.

206. Evansville & Green River Packet Co.
Evansville, U 3, to Bowling Green, Ky.

208. Evansville & Owensboro Line.
Evansville, U 3, to Owensboro, Ky., V 5.

210. Louisville & Cincinnati Packet Co.
Cincinnati, Ohio, O 15, to Louisville, Ky., T 10, stopping at intermediate landings.

212. Louisville & Evansville Mail Co.
Louisville, Ky., T 10, to Evansville, U 3.

214. Memphis, New Orleans & Cincinnati Packet Co.
Cincinnati, Ohio, O 15, to New Orleans, La., via. New Albany, S 10, and Evansville, U 3, stopping at intermediate landings

216. Nashville, Paducah & Cairo Packet Co. and Nashville & Evansville Packet Co.
Nashville, Tenn, via. Cairo, Ill., to Evansville, U 3.

218. Ohio River Line.
Evansville, U 3, to Owensboro, Ky., V 5.

220. Ohio River Transit Co.
Cincinnati, Ohio, O 15, to Aurora, O 13.

221. Saint Louis & Tennessee River Packet Co.
Evansville, U 3, to Florence, Ala.

222 Tennessee & Ohio River Transportation Co.
See Evansville, Paducah & Cairo Line.

224. United States Mail Line Co.
See Cincinnati, Madison & Louisville Packet Co. and Memphis, New Orleans & Cincinnati Packet Co.

225. Wabash River Steamers.
Vincennes, Q 3, to Terre Haute, M 3.

COUNTIES.

COUNTY.	CO. SEAT.	INDEX.	POP.
Adams, Decatur		G 13	22,232
Allen, Fort Wayne		E 13	77,230
Bartholomew, Columbus		O 10	24,594
Benton, Fowler		G 4	13,123
Blackford, Hartford City		H 12	17,213
Boone, Lebanon		J 7	26,821
Brown, Nashville		N 8	9,727
Carroll, Delphi		[illegible]	[illegible]
Cass, Logansport		F 8	[illegible]
Clark, Jeffersonville		R 10	[illegible]
Clay, Braz		M 5	[illegible]
Clinton, Frankfort		I 7	28,202
Crawford, English		S 7	13,476
Daviess, Washington		Q 5	29,914
Dearborn, Lawrenceburg		O 13	22,194
Decatur, Greensburg		M 11	19,518
Dekalb, Auburn		C 13	23,711
Delaware, Muncie		I 11	49,624
Dubois, Jasper		S 6	20,357
Elkhart, Goshen		B 10	45,052
Fayette, Connersville		L 12	13,495
Floyd, New Albany		S 10	30,118
Fountain, Covington		J 4	21,416
Franklin, Brookville		M 13	16,388
Fulton, Rochester		[illegible]	[illegible]
Gibson, Princeton		[illegible]	[illegible]
Grant, Marion		H [illegible]	[illegible]
Greene, Bloomfield		P 7	[illegible]
Hamilton, Noblesville		[illegible]	[illegible]
Hancock, Greenfield		[illegible]	[illegible]
Harrison, Corydon		[illegible]	[illegible]
Hendricks, Danville		[illegible]	[illegible]
Henry, Newcastle		K [illegible]	[illegible]
Howard, Kokomo		H 9	[illegible]
Huntington, Huntington		F 11	[illegible]
Jackson, Brownstown		P 9	[illegible]
Jasper, Rensselaer		[illegible]	[illegible]
Jay, Portland		H [illegible]	[illegible]
Jefferson, Madison		[illegible]	[illegible]
Jennings, Vernon		[illegible]	[illegible]
Johnson, Franklin		M 9	20,223
Knox, Vincennes		Q 4	32,746
Koscusko, Warsaw		D 10	29,109
Lagrange, Lagrange		B 11	15,281
Lake, Crownpoint		C 4	37,892
Laporte, Laporte		B 6	38,386
Lawrence, Bedford		P 7	25,729
Madison, Anderson		J 10	50,470
Marion, Indianapolis		L 9	197,227
Marshall, Plymouth		C 8	25,119
Martin, Westphalia		Q 6	14,711
Miami, Peru		F 9	28,314
Monroe, Bloomington		O 7	20,853
Montgomery, Crawfordsville		[illegible]	[illegible]
[illegible]		[illegible]	[illegible]
Morgan, Martinsville		M 7	[illegible]
Newton, Kentland		[illegible]	[illegible]
Noble, Albion		[illegible]	[illegible]
Ohio, Rising sun		[illegible]	[illegible]
Orange, Paoli		[illegible]	[illegible]
Owen, Spencer		N [illegible]	[illegible]
Parke, Rockville		[illegible]	[illegible]
Perry, Cannelton		[illegible]	[illegible]
Pike, Petersburg		[illegible]	[illegible]
Porter, Valparaiso		[illegible]	[illegible]
Posey, Mount Vernon		[illegible]	[illegible]
Pulaski, Winamac		[illegible]	[illegible]
Putnam, Greencastle		[illegible]	[illegible]
Randolph, Winchester		[illegible]	[illegible]
Ripley, Versailles		[illegible]	[illegible]
Rush, Rushville		[illegible]	[illegible]
St. Joseph, South Bend		[illegible]	[illegible]
Scott, Scottsburg		[illegible]	[illegible]
[illegible]		[illegible]	[illegible]
[illegible]		[illegible]	[illegible]
[illegible]		[illegible]	[illegible]
Switzerland, Vevay		[illegible]	[illegible]
Tippecanoe, Lafayette		[illegible]	[illegible]
Tipton, Tipton		[illegible]	[illegible]
Union, Liberty		[illegible]	[illegible]
Vanderburg, Evansville		[illegible]	[illegible]
Vermillion, Newport		[illegible]	[illegible]
Vigo, Terre Haute		M [illegible]	[illegible]
Wabash, Wabash		[illegible]	[illegible]
Warren, Williamsport		[illegible]	[illegible]
Warrick, Boonville		[illegible]	[illegible]
Washington, Salem		[illegible]	[illegible]
Wayne, Richmond		[illegible]	[illegible]
Wells, Bluffton		[illegible]	[illegible]
[illegible]		[illegible]	[illegible]
[illegible]		[illegible]	[illegible]
[illegible]		[illegible]	[illegible]

TOWNS.

TOWN.	COUNTY.	INDEX.	RAILWAY, or, if not on a Railroad, nearest station.	EX.	POP.
Aaron, Switzerland		P 13	Dillsboro, 9	[illegible]	27
Abington, ● Wayne		L 1[illegible]	See Richmond		186
Abolte, Allen		E 12	140*a*	▭ Pac	63
Abydel, (R. R. name *Abbey Dell*) Orange		R 7	13*g*	Am	×
Academy, (mail to St. Vincent) Allen		D 13	41*c*	▭ U. S	×
Ackerly, (3½ miles n. w. f. Mooresville, S 8) Crawford		[illegible]	English, 115	Ad	×
Acton, ● Marion		L 9	13*c*	Am	472
Adams, (mail to Fort Wayne) Allen		E 13	36*a*, 67*a*	▭ Ad., Am	×
Adams, ● Decatur		N 1[illegible]	25[illegible]	Am	414
Adamsboro, ● Cass		F 8	140*c*	▭ Pac	146
Adel, (5½ miles s. of Spencer) Owen		[illegible]	Spencer, 114	Ad	22
Advance, ● Boone		J 7	22*a*	U. S.	107
Adyeville, Perry		T 6	Kyana, 115	Ad	141
Aetna, ● Lake		B 4	140*c*	Pac	×
Ainsworth, Lake		B 4	37	Natl	25
Air Line Junction, (mail to Munster) Lake		[illegible]	114*b*	▭ Ad	×
Aix, Jasper		E 5	Rensselaer, 13	Am	18
Akron, 1 bank, ● Fulton		E 9	30*b*	W., F. & Co	666
Alamo, ● Montgomery		J 5	Crawfordsville, 13, 25, 135	Ad., Am	231
Alaska, ● Owen		M 7	Quincy, 13	Am	209
Albany, 1 bank, ● Delaware		I 12	⊙ 40*a*	U. S	2,116
Albion, 2 banks, ● Noble		C 11	⊙ 8*b*	U. S	1,324
Albright, (mail to Hyatt) Daviess		[illegible]	82*a*	▭ U. S	×
Alcunda, (3½ miles s. of Cromwell, C 11) Noble		[illegible]	Cromwell, 8	U. S	×
Aldrich, (2½ miles w. of Oliver, T 2) Posey		[illegible]	Oliver, 35	▭ U. S	×
Alert, Decatur		O 11	⊙ 125*b*	S. I	×
Alexandria, 2 banks, ● Madison		I 10	⊙ 25*i*, 40*a*, 139*a*, *b*	Am., U. S	7,221
Alfonso, (R. R. name *South Wanatah*) Laporte		C 6	13*d*, 56*b*	Am., Natl	13
Alfordsville, ● Daviess		R 5	Loogootee, 9	U. S	196
Algiers, ● Pike		R 5	Petersburg, 32	U. S	115
Alida, Laporte		B 6	⊙ 8*b*, 13*d*	Am., U. S	×
Alldine, Starke		D 7	40*b*	W., F. & Co.	25
Allen Cove, (mail to Hymera) Sullivan		M 4	35*f*	▭ U. S	×
Allenscreek, Monroe		O 8	Guthrie, 13	Am	25
Allenville, (mail to New Pittsburg) Randolph		I 14	Ridgeville, 36, 114	Ad	×
Allensville, Switzerland		P 13	Dillsboro, 9	U. S	57
Alliance, Marion		K 8	North Indianapolis, 25	Am	26
Alliance, (mail to Anderson) Madison		[illegible]	25*m*	▭ Am	×
Alpha, Scott		Q 10	Deputy, 9	U. S	43
Alpine, Fayette		M 12	25*k*	Am	79
Alquina, Fayette		L 13	Lyons Station, 15	U. S	106
Altamont, (mail to Lafayette, Tippecanoe		[illegible]	25*f*	▭ Am	×
Alto, Howard		H 9	See Kokomo		1,446
Altoga, (R. R. name *Mexico*) Dubois		G 6	115*a*	Ad	196
Alton, ● Crawford		T 8	212, 214	▭ Ad	238
Altona, ● Dekalb		C 12	Garrett, 8	U. S	113
Alumcave, ● Sullivan		N 4	35*c*	U S	×
Alvarado, Stueben		B 13	Hamilton, 140	Pac	321
Ambia, 1 bank, ● Benton		H 3	⊙ 40*b*	U. S	488
Ambler, (8 miles w. of Winamac, E 7) Pulaski		[illegible]	Winamac, 114	Ad	×
Amboy, ● Miami		G 9	⊙ 114*a*	Ad	402
Americus, Tippecanoe		H 6	Colburn, 140	Pac	53
Amity, Johnson		M 9	114*b*	▭ Ad	84
Amo, ● Hendricks		L 7	⊙ 135*b*	Ad	286
Ample, Jay		H 14	Bryant, 36	Ad	13
Anderson, 4 banks, ● Madison		J 10	⊙ 22*a*, 25*a*, *i*, *m*, 113*f*, 139*a*, *d*	Ad., Am., U. S	20,178
Anderson, (mail to Deputy) Jefferson		[illegible]	9*d*	▭ U. S	×

Ad., Adams Ex. Am., American Ex. Natl., National Ex. Pac., Pacific Ex. Sou., Southern Ex. U. S., United States Ex. W., F. & Co., Wells, Fargo & Co. Ex.

TOWN. COUNTY.	INDEX.	RAILWAY, or, if not on a Railroad, nearest station.	EX.	POP.
Andersonville, ● Franklin	M 12	Laurel, 25	Am	392
Andrews, ● Huntington	F 11	140a	Pac	746
Angleton, (2½ miles s. e. of Millwood, C 10) Kosciusko		Etna Green, 67	[illegible]	12
Angola, 3 banks, ● Steuben	B 13	41c	U. S	2,141
Annapolis, ● Parke	K 4	Bloomingdale, 39	Am	417
Anoka, (R. R. name A[illegible]) Cass	G 8	114a, f	Ad	103
Anthony, Delaware	I 11	14		12
Anthonys, (mail to [illegible])		[illegible]		
Antioch, (mail to Collett) Jay	I 14	Collett, 36	Ad	×
Antioch, (4 miles w. of Patriot, S 14) Switzerland		Patriot, 200, 210		×
Antrim, Marion	L 9	Friendwood, 114	Ad	26
Apalona, Perry	T 7	Birdseye, 115	Ad	56
Arba, Randolph	J 14	Crete, 25	Am	142
Arcadia, 1 bank, ● Hamilton	J 9	40e	U. S	1,413
Arcana, (r. f. d. from Marion) Grant	H 11	Marion, 25, 114, 133	Ad., Am., Nat	21
Arcola, ● Allen	E 12	67a	Ac	239
Argos, 2 banks, ● Marshall	D 8	40e, 56b	Natl., U. S	1,307
Ari, ● Allen	D 12	140d	Pac	58
Arlington, ([illegible]) Marshall		135f	Ad	×
Arlington, ● Rush	L 11	15	U. S	462
Armiesburg (R. R. name *Perrys Mill*) Parke	L 4	17c	Am	106
Armour, Lake	C 4	13a	Am	186
Armstrong, (P. O. [illegible]) Lawrence	P 6	13f	Am	13
Armstrong, Vanderburg	T 3	38d	Am	60
Arney, Owen	N 5	Freedom, 114	Ad	26
Arnolds, (mail to Peabody) Whitley	E 11	56b	Natl	×
[illegible]	I	[illegible]		115
Art, Clay	M 4	Saline City, 32	Ad	26
Arthur, ● Pike	S 4	Ayrshire, 115	Ad	381
Artic, ● Dekalb	C 14	140d	Pac	22
Ashboro, Clay	M 5	32a	U. S	207
Ashbys, (mail to New Trenton) Franklin	N 11	25k	Am	×
Ashersville, ● Clay	M 5	135e	Ad	86
Ashgrove, Tippecanoe	H 6	13a	Am	13
Ashland, Henry	K 11	114f	Ad	101
Ashley, 1 bank, ● Steuben	B 13	140e	Pac	1,010
Ashmun, (mail to Dabney) Ripley		9a	U. S	×
Ashton, Ripley	N 13	Sunman, 25	Am	20
Asylum, (mail to Lafayette) Tippecanoe		[illegible]		
Athens, Fulton	E 9	30b	W., F. & Co	141
Atherton, ● Vigo	L 4	17a	Am	62
Atkinson, Benton	G 4	25f	Am	41
Atkinsonville, Owen	N 5	Spencer, 114	Ad	78
Atlanta, 1 bank, ● Hamilton	I 9	40e	U. S	1,000
Attica, 2 banks, ● Fountain	I 4	17c, 140a, b	Am., Pac	3,005
Atwood, ● Kosciusko	D 9	67a	Ad	266
Auburn 3 banks, ● Dekalb	C 13	41c, 140d	Pac., U. S	3,396
Auburn Junction, ● Dekalb	C 13	8a, 41c, 140d	Pac., U. S	147
Augusta, (P. O. name New Augusta) Marion	K 8	25f	Am	241
Augusta, ● Pike	S 4	Survant, 115	Ad	250
Aurora, 2 banks, ● Dearborn	O 14	9a, 25g, 200, 201, 201½, 210, 220	Am., U.S	3,645
Austin, ● Scott	Q 10	114b	Ad	384
Avery, Clinton	H 7	133a	Natl	27
Avilla, 1 bank, ● Noble	C 12	8b, 36b	Ad., U. S	658
Avoca, Lawrence	P 7	13f	Am	506
Avon, Hendricks	L 8	25d	Am	113
Aydelott (4½ miles n. e. of Atkinson, H 4) Benton		Atkinson, 25	Am	21
Aylesworth, Fountain	I 4	17c	Am	19
Aylesworth, (mail to Kouts) Porter	C 5	114b	Ad	×
Ayr, (4 miles w. of [illegible] C 9) Marshall		Nappanee, 8	U. S	53
[illegible]		115a	Ad	116
[illegible] ● [illegible]	O 5	125b	S. I	83
B				
[illegible]		Kirkpatrick, 133	Natl	×
[illegible]	P	8b	U. S	21
[illegible]		Brookston, 13	Am	14
Bale, Daviess	P 5	125a	S. I	96
Bainbridge, ● Putnam	L 6	13b	Am	431
Bakers Corner, (r. f. d. from Sheridan) Hamilton	J 9	Sheridan, 22	Am	63
Balbec, Jay	H 12	Montpelier, 40	U. S	91
Baldwin, Allen	E 14	33	Am	62
Balls, (mail to Lafayette) Tippecanoe	H 5	40b	U. S	×
Ballstown, Ripley	O 12	Batesville, 25	Am	28
Banquo, (3½ miles w. of Pleasantplains, G 11) ● Huntington		Warren, 41	U. S	76
Banta, (2½ miles s. w. of Bluffcreek, M 8) Johnson		Whiteland, 114	Ad	82
B[illegible] Mill, Wells	G 12	Liberty Center, 133	Natl	71
[illegible]ville, Jefferson	P 12	Madison, 114, 200, 210, 214	Ad	273
[illegible]	G	[illegible]	Am	[illegible]
[illegible]ville, Johnson	M 9	Franklin, 25, 114	Ad., Am	107
Barnard, Putnam	K 6	39	Am	78
Barnetts, (mail to [illegible]) Vanderburg		31		×
Barnes, Jennings	P 10	Chestnut, 114	Ad	26
Barrett, (P. O. name Kilroy) Posey	S 1	38d	Am	×
Bartle, Washington	R 9	Henryville, 114	Ad	18
Bartlettsville, Lawrence	P 8	Heltonville, 125	S. I	33
Bartonia, Randolph	J 14	Crete, 25	Am	55
Bascom, (4½ miles s. e. of [illegible]branch, P 13) Ohio		Aurora, 9, 25, 200, 210, 220	Am., U. S	41
Bass, (R. R. name *Bass Lake*) Starke	D 7	30b, c	W., F. & Co	42
Batesville, 1 bank, ● Ripley	N 12	25e	Am	1,384
Bath, (3½ miles n. of Springfield, M 14) ● Franklin		Cottage Grove, 15	U. S	46
Battleground, ● Tippecanoe	H 6	13a	Am	150
Beall, (2½ miles s. e. of St. Francisville, Ill., R 2) Knox		Purcells, 35	U. S	21
Beanblossom, Brown	N 8	Morgantown, 25	Am	18
Bearbranch, Ohio	P 13	Dillsboro, 9	U. S	84
Beard, Clinton	H 7	Moran, 135	Ad	38
Bearss, (6 miles s. w. of Rochester, E 8) Fulton		Rochester, 30, 40, U. S., W. F. & Co		×
Beattys, (mail to M[illegible]) Laporte		13d	Am	×
Beaver City, Newton	F 4	Morocco, 17	Am	44
Beaverdam, ● Kosciusko	E 9	Akron, 30	W., F. & Co	16
Beck, Brown	O 9	Freetown, 125	S. I	31
Becks, (mail to Redcross) Lawrence		13c	Am	×
Becks, (mail to Lyles) Gibson	S 2	115b	Ad	×
Bedford, 4 banks, ● Lawrence	P 7	9f, a, b, 13c, 125, a, b, c	Am., S. I., U. S	6,115
Bedford Belt, (mail to Bedford) Lawrence		9f	U. S	×
Bedford Junction, (mail to Bedford) Lawrence		13c	Am	×
Beecamp, Jefferson	Q 12	Madison, 114, 200, 210, 214	Ad	40
Beechgrove, Marion	L 9	25e	Am	×
Beechwood, (6 miles w. of Leavenworth, T 8) Crawford		Leavenworth, 212, 214	Ad	10
Beechy Mire, Union	L 14	Liberty, 15	U. S.	8
Bee Hunter, (mail to M[illegible]) Greene	P 4	114l, 125a	Ad., S. I	×
Beeson, (mail to Milton) Wayne	L 13	25k, 40e	Am., U. S	×
Belden, (mail to Andrews) Wabash	F 10	Andrews, 140	Pac	×
Belfast, (mail to Laporte) Laporte	B 6	40e, 75	Am., U. S	×
Belknap, (mail to Saint Philip) Vanderburg	U 3	44a	Sou	×
Belknap, (mail to Sellersville) Clark		114h	Ad	×
Belle Union, Putnam	M 6	Greencastle, 13, 25, 135	Ad., Am	88
Belleview, (3½ miles s. w. of Canaan, P 12) Jefferson		Foltz, 114	Ad	20
Belleview, (mail to Granger) St. Joseph	B 9	25l	Am	×
Belleville, Hendricks	L 7	135b	Ad	294
Bellmore, ● Parke	L 5	Judson, 21, 135	Ad	388
Belmont, (3½ miles w. of Schooner, N 8) Brown		Bloomington, 13	Am	16
Belt, (mail to Indianapolis) Marion		114e, h, l	Ad	×
Belt Crossing, (mail to Indianapolis) Marion		[illegible]		
Belt Junction, (mail to Indianapolis) Marion		13e, 15, 25a, e, 40e, 114e, l	Ad., Am., U. S	×
Ben Davis, Marion	L 8	135b	Ad	106
Bengal, Shelby	M 10	Urmeyville, 25	Am	21
Benham, Ripley	P 12	Holton, 9	U. S	47
Benjamin, (mail to Clinton) Vermillion	L 3	Clinton, 17	Am	×
Bennetts Switch, Miami	G 11	34e	U. S	146
Bennettsville, Clark	S 10	13c	Am	60
Bennington, ● Switzerland	P 12	Dillsboro, 9	U. S	7[illegible]
Bentley, (1½ miles s. e. of Everton, M 12) Fayette		Alpine, 25	Am	×
Benton, ● Elkhart	B 10	140c	Pac	194
Benton, (mail to Whiting) Lake	B 4	8b	U. S	×
Bentonville, ● Fayette	L 12	114l	Ad	146
Benville, Jennings	P 11	Butlerville, 9	U. S	27
Berkley, (mail to Lebanon) Boone	J 8	22a	U. S	×
Berlinton, (mail to Bremen) Marshall	C 9	8b	U. S	×
Bernard, (mail to Vincennes) Knox		114l	Ad	×
Berne, 1 bank, ● Adams	G 13	36a	Ad	1,037
Bethany Park, (mail to Brooklyn) Morgan		114l	Ad	×
Bethel, ● Wayne	K 14	Fountain City, 36	Ad	142
Bethlehem, Clark	R 12	200, 210		106
Bicknell, 2 banks, ● Knox	Q 4	114l	Ad	[illegible]
Bigcreek, (5¼ miles s. e. of Dupont, P 11) Jefferson		Dupont, 114	Ad	16
Bigfoot, (r. f. d. from Akron) Fulton	E 9	Grant, 30	W., F. & Co	×
Bigger, (3 miles s. e. of San Jacinto, P 11) Jennings		Champion, 114	Ad	22

TOWN. COUNTY	INDEX	RAILWAY, or, if not on a Railroad, nearest station.	EX.	POP.
Big Indian, (mail to Royal Center) Cass		Royal Center, 114		×
Billingsville, Union	M 14	Cottage Grove, 15		8[illegible]
Bingen, (R. R. name *Williams*) [illegible]		[illegible]		[illegible]
Bi[illegible] ● [illegible]		[illegible]		[illegible]
Birdseye, ● Dubois		[illegible]		
Birmingham, Miami		[illegible]		
Blackburn, (mail to Petersburg) Pike	R 4	[illegible]		
Blackcreek, (3½ miles s. of Lanesville, S 9) Harrison		Georgetown, 115	Ad	
Black Diamond, (mail to Cementville) Clark		[illegible]		
Blackford, Jasper		[illegible]		
Blackhawk, (mail to Lewis) Vigo	N	[illegible]		
Blackoak, Lake	B	[illegible]		
Blaine, ● Jay		[illegible]		
Blairsville, Posey		[illegible]		
[illegible]ington, N 7) Monroe		[illegible]		
Blankenbaker, (2 miles s. of Bullriver, R 11) Washington		Borden, 13		
Blankenship, Martin		125a		
Blocher ● Scott	Q 11	[illegible]		
Bloomfield, 2 banks, ● Greene	O 5	13f		
Bloomingdale, ● Parke	K 4	39		
Blooming Grove, Franklin	M	Metamora, 25		
Bloomingport, Randolph		Lynn, 25, 36		
Bloomington, 3 banks, ● Monroe		[illegible]		
[illegible] ● [illegible]		[illegible]		
Blue, (3 miles n. [illegible] P 13) Ohio		Dillsboro, 9		
Blu[e]creek, Fran[klin]		Brooklyn, 114		
Bluegrass, Fulton		Grasscreek, 135		
Blue Hole, (mail to Bedford) Lawrence		[illegible]		
[illegible] ● [illegible]		Memphis, 114		
[illegible]	M	Rays Crossing, 114		
Blue River, Washington		Borden, 13		
Bluffcreek, Johnson	M	Whiteland, 114		
Bluff Mills, (3 miles s. [illegible])		Browns Valley, 13, 135	Ad., U. S	
Bluff Point, Jay		Collett, 36	Ad	
Bluffton, 2 banks, ● W[illegible]		40e		
Bly, Wells		[illegible]		
Bobo, (R. R. name *Rivare*) Adams		[illegible]		
Boggstown, ● Shelby		[illegible]		
Bohley, (4 miles n. [illegible])		[illegible]		
Bolivar, (mail to N[illegible]) Wabash		[illegible]		
Bonds, Orange		[illegible]		
Bono, Lawrence		[illegible]		
Boone, (mail to Ford) Cass		[illegible]		
Boonegrove, ● Porter		[illegible]		
Boonville, 2 banks, ● W[illegible]		[illegible]		
Borden, ● Clark		[illegible]		
Boston, ● Wayne		[illegible]		
Boswell, 1 bank, ● Benton		[illegible]		
Boundary, ● Jay		[illegible]		
Bourbon, 1 bank, ● Marshall		[illegible]		
Bovine, Gibson	L	[illegible]		
Bowers, (mail to Monmouth) Adams		[illegible]		
Bowers, Montgomery		[illegible]		
Bowling Green, ● Clay	N	Ashboro, 32		
Bowman, Pike	L	Petersburg		
[illegible]		Sheridan, [illegible]		
[illegible] ● [illegible]		[illegible]		
[illegible], Huntington		Bippus, 30		
Bradford, (P. O. name [illegible])		[illegible]		
Bradford, ● Harrison		[illegible]		
Bradleys, (mail to Lincoln City) Spencer		[illegible]		
Bragg, 4 miles [illegible] r. f. d. [illegible]		Farmland, 25		
[illegible]	Q 6	Burns City, 12		
Brandon, Rush		[illegible]		
Braxtons, (mail to Paoli) Orange		[illegible]		
Brazil, 3 banks, ● Clay	M 5	17[illegible]		
Breckenridge, [illegible]		[illegible]		
Bremen, 2 banks, ● [illegible]		[illegible]		
Brems, (P. O. [illegible]) Starke		[illegible]		
Bretzville, Dubois		[illegible]		
Brewersville, ● Jennings		[illegible]		
Brey, (2½ miles e. of W[illegible]) Morgan		Centerton, 111	Ad	
[illegible] Monroe		13b		
Bryant, (P. O. name Bryant) J[illegible]		[illegible]		
Briar Hill, (mail to Con[illegible]) Cl[illegible]		[illegible]		
Brier Hill, (mail to Clay City) [illegible]		[illegible]		
Brice, (mail to Portland) Jay		[illegible]		
Brickchapel, Putnam		[illegible]		
Bridgeport, (P. O. [illegible]fork) Clark		[illegible]		
[illegible] ● [illegible]		[illegible]		
Bridgeton, ● Parke		[illegible]		
Bright, Dearborn		[illegible]		
Brighton, Lagrange		[illegible]		
Brightwood, (Sub-station Indianapolis P. O.) Marion		[illegible]		
Brimfield, ● Noble		[illegible]		
Brimson, (mail to Whiting) Lake		[illegible]		
Brinckley, (1½ miles s. of Emmettsville, I 12) Randolph		[illegible]		
Bringhurst, ● Carroll		[illegible]		
Bristol, 1 bank, ● E[illegible]		[illegible]		
Bristow, Perry		[illegible]		
Broadpark, (3½ miles n. of Belle Union, M 6) Putnam		[illegible]		
Broad Ripple, ● Marion		[illegible]		
Bromer, (2½ miles s. w. of [illegible]ville, Q 7) Orange		[illegible]		
Bronson, Randolph		[illegible]		
Brook, 2 banks, ● Newton		[illegible]		
Brookfield, Shelby		[illegible]		
Brooklyn, ● Morgan	M	[illegible]		
Brooksburg, ● Jefferson		[illegible]		
Brookston, 2 banks, ● White	G 6	[illegible]		
Brookville, 1 bank, ● Franklin	M 1[illegible]	[illegible]		
Broom Hill, (mail to Mudd[illegible]) Clark		[illegible]		
Brownell, ([illegible] F 9) Miami		[illegible]		
Brownlee Mine, (mail to Earnsworth) Sullivan		[illegible]		
Brownsburg, ● Hendricks		[illegible]		
Brownstown, 2 banks, ● [illegible]		[illegible]		
Browns Valley, Montgomery	K	[illegible]		
Brownsville ● Union		[illegible]		
Bruce Lake, Fulton		[illegible]		
Bruceville, ● Knox		[illegible]		
Bruin, (mail to Joh[illegible]) Madison		[illegible]		
Brunswick, Lake		[illegible]		
Brushy Prairie, ● Lagrange		[illegible]		
Bryant, (R. R. name *Briants*) ● Jay		[illegible]		
Bryant Creek, M[illegible]		Bloomington, 13		
Bryantsburg, Jefferson		Foltz, 114		
Bryantsville, ● Lawrence		[illegible]		
Buckcreek, ● Tippecanoe		[illegible]		
Buckeye, ● Huntington		[illegible]		
Buckskin, Gibson		[illegible]		
Bud, (2½ miles s. [illegible] M 8) Johnson		Franklin, 25, 114		
Buddha, Lawrence		Tunnelton, 9		
Buenavista, Monroe		Smithville, 13		
Buffalo, ● White		Monon, 13		
Buffaloville, ● Spencer		[illegible]		
Buff Ridge, (mail to [illegible]) Lawrence		[illegible]		
Bufkin, Posey		see Mount Ver[non]		
Bullock, (6½ miles s. e. of Boonville, T 4) Warrick		Boonville, 115		
Bunkerhill, ● Miami		40e, 114a		
Burchard, Sullivan		Shelburn, 35		
Burdick, Porter	B 5	41e		
Burket, ● Kosciusko	D 9	56b		
Burks, (mail to Wheatfield) Jasper	D	[illegible]		
Burlington, ● Carroll	H	Russiaville, 133		
Burnett, ● Vigo	M	17b, 25d		
Burnetts Creek, (R. R. name *Burnettsville*) ● White		[illegible]		
Burney, Decatur		[illegible]		
Burns, (mail to M[illegible]) Elkhart		[illegible]		
Burns City, ● Martin		[illegible]		
Burnside, (mail to Michigantown) Clinton	I 8	Michigantown, 133	Natl	
Burnside, (mail to Fairland) Shelby		25i	Am	
Burnsville, Bartholomew	O 10	Grammer, 125	S. I	
Burroak, ● Marshall	D 8	56b	Natl	
Burrows, ● Carroll	G 7	140a	Pac	
Burton, (mail to Mitchell) Lawrence	Q 7	[illegible]		
B[illegible], (mail to [illegible]) Tippecanoe	H 5	*Porters,* 40		25
Bushrod, (mail to Lyons) Greene	P 5	114l, m, 125a		
Busseron, (mail to Emison) Knox	P 4	35a		
Butler, 1 bank, ● Dekalb	C 14	41d, 140d		2,[illegible]
Butlerville, ● Jennings	O 10	9a		209

TOWN. COUNTY	INDEX	RAILWAY, or, if not on a Railroad, nearest station.	EX.	POP.
[illegible]		[illegible]		[illegible]
C				
Cabel, (1 mile e. of Augusta, S 4) Pike		[Sur]vant, 115		201
Caborns, (R. R. name *Cabourns*) Posey	U 1	44a		43
Cadiz, ● Henry	K 11	See New[illegible]		253
Cains, (mail to Kendallville) Noble		[illegible]		×
[illegible] ● [illegible]		[illegible]		44
[illegible] P 11) Jefferson		[illegible]		×
Calumet, (mail to Hessville) [illegible]		[illegible]		×
Calumet, (R. R. n[illegible]) ● [illegible]		[illegible]		[illegible]
[illegible] ● Greene	O 5	Worthington, 32		9
Cambria, Clinton	H 7	[illegible]		26
Cambridge City, 2 banks, ● [illegible]		[illegible]		[illegible],754
[illegible]	L 8	Friendswood, 114		
Camden, 1 bank, ● Carroll		15e		777
Camden, (mail to Kit) Jay		[illegible]		×
Cammack, Delaware		[illegible]		204
Campbell, (3 miles e. of Lewis, N 4) Clay		[illegible]		×
[illegible]ville) Morgan	M 8	114l	Ad	×
Campbells, (mail to [illegible]) Orange		[illegible]		
Campbellsburg, 1 bank, ● Washington	Q 8	13c		672
[illegible]ana, Jennings	P 10	Langdon, 114		14
[illegible]aan, ● Jefferson		12 Madison, 114, 200, 210, 214		84
Canal, Warrick		Chandler, 40		116
Cannelburg, (R. R. name *Clarks*) Daviess	Q	[illegible]		280
Cannelton, 1 bank, ● Perry	U 6	[illegible]		
Cantaloupe, (mail to Decker) Knox		[illegible]		
Cardonia ● Cl[illegible]		[illegible]		
Carl, Union		[illegible]		
Carlisle, 1 bank, ● Sullivan		[illegible]		
Carlos, ● Randolph		[illegible]		
Carmel, ● Hamilton		[illegible]		
Carmens, (mail to Flatrock) Bartholomew		[illegible]		
Carp, Owen		[illegible]		
Carpenters		[illegible]		
Carroll, ● Carroll		[illegible]		
Carrolls Crossing, (mail to [illegible]) Allen		[illegible]		
Carrollt[on] Hancock		[illegible]		
Carrs Tank, (mail to [illegible]) White		[illegible]		
Carters, (mail to Indian[illegible]) Marion		[illegible]		
Cartersburg, ● Hendricks		[illegible]		
Carthage, 1 bank, ● Rush		[illegible]		
Caskeys, (mail to Fairmont) [illegible]		[illegible]		
Cason, (r. f. d. from Lebanon) Boone		[illegible]		
Cass, (mail to Logansport) Cass		[illegible]		
Cass, (R. R. name *Lyonton*) ● [illegible]		[illegible]		
Cassville, Howard		[illegible]		
Castle, Randolph		[illegible]		
Castleton, ● Marion		[illegible]		
Cataract, Owen		[illegible]		
Cates, Fountain		[illegible]		
Catlin ● Parke		[illegible]		
Cato, Pike		[illegible]		
Cayuga, [illegible] ●		[illegible]		
Cedar, (R[illegible]) Dekalb		[illegible]		
Cedargrove, ● [illegible]		[illegible]		
Cedar Lake, Lake		[illegible]		
Cedarville, Allen		[illegible]		
Cedarwood, Harrison	T 9	Corydon, 53		
Celestine, ● Dubois	S 6	Altoga, 11		
Celina, Perry		[illegible]		
Cementville, Clark		[illegible]		
Center, ● Howard		[illegible]		
Centerpoint, ● C[illegible]		[illegible]		
Centersquare, Switz[erland]		[illegible]		
Centerton, Morgan		[illegible]		
Center Valley, ● Hendricks		[illegible]		
Centerville, ● Wayne		[illegible]		
Central, Harrison	T 5	Corydon, 53		
Central Barren, Harrison	S 9	Frenchtown, 53, 115		
Cerrogordo, Randolph	I 13	Rural		
[illegible], (mail to Geneva) Adams		[illegible]		
Chalmers, 2 banks, ● White		[illegible]		
Chamberlain, Allen	D 13	Woodburn, [illegible]		
Chambersburg, Orange	R 8	Paoli, 13		
Champion, (2½ miles n. [illegible] P 11) Jennings		[illegible]		
Chandler, ● Warrick		[illegible]		
Chapelhill, (2 miles s. [illegible]lettsville, P 7) Monroe		[illegible]		
Charlestown, 1 bank, ● [illegible]		[illegible]		
Charlottesville, ● Hancock		[illegible]		
Chase, Benton		[illegible]		
Chatterton, (2½ mil[illegible] throp, H 4) Warren		[illegible]		
Cheadle, (mail to [illegible]) Clinton		[illegible]		
Chelsea, (1 mile s. [illegible] Q 12) ● Jefferson		[illegible]		
Cherryvale, Clay		[illegible]		
Chester, Wayne		[illegible]		
Chesterfield, ● Ma[illegible]		[illegible]		
Chesterton, 1 bank, ● Porter		[illegible]		
Chestervile, Dearborn	O 13	Dillsboro, 9	U. S	
Chestnut, (R. R. name *Chestnut Ridge*) Jackson	P 10	114b		
Chestnut Hill, Washington	R 10	Rural		
Chetwynd, (2½ miles e. of Cope, M 8, r. f. d. from Martinsville) Morgan		[illegible]		
Chili, ● Mi[illegible]		[illegible]		
China, (4½ miles n. e. [illegible]point, P 12) Jefferson		[illegible]		
Chrisney, 1 bank, ● Spencer	U 5	11		
Christiansburg, Brown	O 8	Freetown, 125		
Churubusco, 1 bank, ● Whit[illegible]		[illegible]		
Cicero, 2 banks, ● Hamilton	J 9	40e		
Cincinnati, Greene	O 6	Owensb[illegible]		
Circleville, (P. O. name Sel[illegible]ville) Clinton		[illegible]		
[illegible], (m[illegible])		[illegible]		
Clare, Hamilton	J 9	Noblesvill[e]		
Clark, (mail to Petersburg) Pike	R 4	32a		
Clarke, (R. R. name *Stone*) Randolph		[illegible]		
[illegible] Station, Lake	B 4	14½, 28b, 67b, c, 140		
Clarke Station, Lake	B 4	14½, 16a, 6	Ad., Am	
Clarks, (P. O. name Cannelburg) Daviess		[illegible]		
Clarks, (mail to M[illegible]) Pulaski		[illegible]		
Clarksburg, ● [illegible]		[illegible]		
Clarkshill, 1 bank, ● Tippecanoe		25f, 133b		
Clarksville, Hamilton	J 9	Durbin, 22		
Clarksville, (mail to Jeffersonville) Clark		[illegible]		
[illegible]aybank, (3½ [illegible] geon, S 4) [illegible]		[illegible]		×
Clay City, ● [illegible]		[illegible]		[illegible]
Claypool, 1 bank, ● Kosciusko		[illegible]		503
Claysburg, (mail to Jeffersonville) Clark		[illegible]		399
[illegible] (mail to Bracken) Huntington		[illegible], 30	W. F. & Co	×
Claysville, Washington		Campbellsburg, 13	Am	29
Clayton, 1 bank, ● Hendricks		135b		423
Clear Creek, (mail to Huntington) Huntington	F	[illegible]		×
Clearcreek, Monroe		[illegible]		77
Clearlake, (2½ miles s. [illegible])		[illegible]		
Cleona, Brown		[illegible]		55
Clermont, ● Marion		[illegible]		18
Cleveland, Hancock		[illegible]		291
Clifford, ● Bartholomew		[illegible]		125
[illegible]		[illegible]		233
[illegible] (6½ miles w. of Greensburg, N 11) ● Decatur		[illegible]		44
Clinton, 1 bank, ● Vermillion		[illegible]		213
Clinton Falls, ● Putnam		[illegible]		2,918
Cloverdale, ● Putnam	M	[illegible]		26
Cloverland, ● Clay	M	[illegible]		445
Clunette, (3½ miles s. w. of Leesburg, C 10, r. f. d. from Warsaw) Kosciusko		Leesburg, 25		143
Clyde, (4½ miles w. of German Ridge, U 6) Perry		Rome, 212, 214		85
Clymers, Cass	G 8	135e, 140a		×
Coalbluff, ● Vigo	L 4	17c, 25d		108
[illegible] ● Owen		[illegible]		306
[illegible] (r. f. d. from Covington) ● Fountain	J 4	Cates, 133		133
[C]oalmont, (mail to Jasonville) Clay	N 4	125a	S. I	×
Ind[illegible]		[illegible]		×

TOWN. COUNTY.	INDEX.	RAILWAY, or, if not on a Railroad, nearest station.	EX.	POP.
Coatesville, ● Hendricks	L 6	⊙ 135b	Ad	166
Coats Springs, (3¼ miles n. e. of Oatsville, R 4) Pike		Oakland City, 32, 115	Ad., U. S	-
Coburg, Porter	B [illegible]	[illegible]	U. S	13
Cochran, ● Dearborn	O [illegible]	[illegible]	U. S	[illegible]
Coe, Pike	S [illegible]	Oakland City, 1[illegible], 32	Am., U. S	22
Coesse, ● Whitley	E 12	67a	Ad	20[illegible]
Coffee, Clay	N [illegible]	Clay City, 32	U. S	75
Colburn, ● Tippecanoe	H [illegible]	[illegible] 40a	Pac	[illegible]
Coldspring, Dearborn	O [illegible]	9a	U. S	11
Coles, (mail to Swayzee) Grant	H 10	[illegible]		23
Coleboro, (2¾ miles s. of Herbst, K 10) Grant		Herbst, 1[illegible]3	Natl	-
Colfax, 1 bank, ● Clinton	I 7	25[illegible], 1[illegible]	Ad., Am	769
Collamer, Whitley	E 10	[illegible]	Pac	213
Collegeville, ● Jasper	[illegible]	Rensselaer, 1[illegible]	Am	-
Collett, Jay	I [illegible]	36a	Ad	21
Collingwood, ([illegible] miles [illegible] of New Era, D 13) Allen		New Era, 11	U. S	27
Collins, Whitley	D 11	140d	Pac	108
Coloma, Parke	[illegible]	Montezuma, 39	Am	2[illegible]
Columbia, Fayette	M 1[illegible]	Mulltown, 25	Am	26
Columbia City, 3 banks, ● Whitley	D 11	⊙ 67a, 140d	Ad., Pac	2,9[illegible]
Columbus, 2 banks, ● Bartholomew	N 10	⊙ 25h, 114h, i, k	Ad., Am	8,[illegible]
Columbus, Hope & Greensburg Junction, (mail to Greensburg) Decatur		25h, m	Am	
Comer, (mail to Gifford) Jasper	E [illegible]	23		
Commiskey, ● Jennings	P 11	[illegible]	U. S	88
Como, Jay	I 13	40a	U. S	37
Concord, (R. R. name *Inverness*) Dekalb	D 1[illegible]	4a	U. S	53
Concord, (mail to South Raub) Tippecanoe	I 6	*Raubs*, 1[illegible]	Am	6[illegible]
Condonville, (R. R. name *Durham* r. f. d. from Laporte) Laporte	B 6	41e	U. S	5
Connely, (R. R. name *Eel River*) Clay	N 5	32a	U. S	28
Connersville, 2 banks, ● Fayette	L 13	⊙ 15, 25k, 40c	Am., U. S	6,8[illegible]6
Conroe, (3½ miles w. of Stockwell, I 6) Tippecanoe		Romney, 13	Am	76
Convenience, ● Harrison	S 9	Corydon, 53	Ad	11
Converse, 1 bank, ● Miami	G 10	⊙ 14, 114a	Ad	1,1[illegible]
Cooks, (mail to Columbus) Bartholomew		14h	Ad	
Cooleys, (mail to Cedargrove) Franklin	N 1[illegible]	25h	Am	-
Cooper, Brown	O 8	Nashville Sta., [illegible]	S. I	3
Cope, Morgan	M 8	Martinsville, 2[illegible], 114	Ad., Am	42
Corinne, (mail to Gosport) Owen	N 6	[illegible]	Ad	-
Cornwell, Jay	H 12	Portland, 36, [illegible]	Ad., U. S	20
Cornbrook, (mail to Columbus) Bartholomew	N 9	14h	Ad	
Corn Crib, (mail to Riverdale) Lawrence		9f	U. S	-
Corner, (mail to Farmersburg) Sullivan	N [illegible]	Farmersburg, 35	U. S	
Cornelius, (4½ miles s. w. of Morgantown, N 8) Brown		Morgantown, 25	Am	22
Cornettsville, Daviess	Q 5	Plainville, 32	U. S	1[illegible]
Corning, (7 miles s. e. of Montgomery, Q 5) Daviess		Montgomery, 9	U. S	[illegible]
Correct, (½ mile n. of Titusville, P 12) ● Ripley		Holton, 9	U. S	51
Cortelyou, (2½ miles [illegible] of Allens Creek, O 8) Monroe		Allens Creek, 13	Am	[illegible]
Cortland, (R. R. name *Courtland*) ● Jackson	P 9	2[illegible]	S	191
Corunna, 1 bank, ● Dekalb	C 12	⊙ 41d	U. S	3[illegible]
Cory, ● Clay	N [illegible]	[illegible]	U. S	201
Corydon, 1 bank, ● Harrison	T 9	[illegible]	Ad	1,610
Corydon Junction, (P. O. name New Salisbury) Harrison	S [illegible]	[illegible]	Ad	4
Corymbo, (mail to Michigan City) Laporte	A [illegible]	18a	A	×
Cosperville, ([illegible] miles [illegible] of Wawaka, C 11) Noble		Wawaka, 41	U. S	12
Cottagegrove, Union	M 1[illegible]	2[illegible]	U. S	×
County Line, (mail to Riley) Vigo	N [illegible]	2a	U. S	×
Courter, (mail to Denver) Miami	F 9	[illegible]	U. S	×
Courtland, (P. O. name Cortland) Jackson	P 9	25	S. I	×
Covington, 2 banks, ● Fountain	J 4	[illegible] 25e, 140h	Am., Pac	2,2[illegible]
Cowan, (R. R. name [illegible]) ● Delaware	J 1[illegible]	[illegible]	U. S	184
Cox, (mail to Holton) Ripley		9f	U. S	
Cox Mills, Wayne	K 11	see Richmond		12
Coxton, Lawrence	O 7	25[illegible]	S. I	
Coxville, ● Parke	[illegible]	[illegible]	Am	6[illegible]
Craig, Switzerland	Q 1[illegible]	Vevay, [illegible], 200, 2[illegible]0, 214	Ad	21
Craigville, Wells	I 1[illegible]	13a	Natl	[illegible]
Crandall, Harrison	S [illegible]	15a	Ad	1[illegible]
Crane, Tippecanoe	I [illegible]	25[illegible]	Am	
Crawfordsville, 4 banks, ● Montgomery	J 6	⊙ 13b, 25c, 135[illegible]	Ad., Am	6,647
Creamberg, (1½ miles s. of Klaasville, C 4) Lake		Creston, 13	Am	-
Cresco, (3½ miles n. e. of Lorane, D 11) Whitley		Columbia City, 67, 140	Ad., Pac	12
Creston, Lake	C 4	13a	Am	194
Creswell, Jefferson	Q 11	Madison, 114, 200, 210, 214	Ad	-
Crete, Randolph	J 14	⊙ 25b	Am	22
Crisman, (R. R. name *Willow Creek*) Porter	B 5	[illegible] 8b, 18a, 140	Am., Pac., U. S	25
Crisps Crossroads, Harrison	T 9	Corydon, 53	Ad	1[illegible]
Crocker, Porter	B [illegible]	[illegible] 8a, 140	Pac	75
Cromwell, ● Noble	C 11	[illegible]	U. S	141
Crooked Creek, (mail to Curveton) Cass		114d	Ad	
Crookedcreek, ● Steuben	A 13	Fremont, 41	U. S	
Crossley, (P. O. name Johnsons Crossing) Madison	J 1[illegible]	22a	U. S	-
Crossplains, ● Ripley	P 12	Dillsboro, 9	U. S	1[illegible]
Crossroads, Delaware	J 11	Middletown, 111	Ad	25
Crothersville, 1 bank, ● Jackson	Q 10	⊙ 114h	Ad	765
Crown Center, (2 miles s. w. of Lake Valley, L 7) Morgan		Clayton, 135	Ad	22
Crownpoint, 2 banks, ● Lake	C 4	⊙ 30b, 114b	Ad., W., F. & Co	2,[illegible]
Crozier, (2 miles s. e. of Sparta, O 13) Dearborn		Moores Hill, 9	U. S	20
Crumstown, (R. R. name *Crums Point*) St. Joseph	B 7	⊙ 37	▭ Natl	106
Crunks, (4½ miles s. w. of West Franklin, U 2) Posey		221		58
Crystal, (3½ miles e. of Ludlow, R 6) Dubois		French Lick, 1[illegible]	Am	21
Cuba, Owen	N [illegible]	Spencer, 114	Ad	26
Culver, 1 bank, ● Marshall	D 8	⊙ 135f	Ad	505
Cumback, Daviess	R 5	*Rogers*, 32	U. S	1[illegible]
Cumberland, ● Marion	L 9	⊙ 114e	Ad	288
Cunot, (3 miles s. w. of Cloverdale, M 6) Owen		Cloverdale, 1[illegible]	Am	16
Curryville, Wells	J 13	13a	Natl	1[illegible]
Curtisville, Tipton	I 10	14f	Ad	1[illegible]
Curveton, Cass	F 7	114d	Ad	-
Cutler, ● Carroll	H 7	135[illegible]	Ad	1[illegible]
Cyclone, Clinton	I 7	13[illegible]	Am	11
Cynthiana, 1 bank, ● Posey	T 2	35b	U. S	5[illegible]
Cypress, (R. R. name *Vaughan*) Vanderburg	U 3	44b, 221	Ad	376
Cypress, (mail to Purcells) Knox	R 3	35a	U. S	-
D				
Dabney, Ripley	O 12	9f	U. S	22
Daggett, (mail to Coal City) Owen	N 5	32a	U. S	-
Dale, ● Spencer	T [illegible]	115d	Ad	624
Daleville, 1 bank, ● Delaware	J 1[illegible]	25a, 1[illegible]	Am	241
Dallas, (R. R. name *Watson*) Clarke	R 10	[illegible]	Am	-
Dalton, Wayne	K 12	Losantville, 25	Am	107
Dana, 2 banks, ● Vermillion	K 3	⊙ 3[illegible]	Am	8[illegible]
Danville, 3 banks, ● Hendricks	L 7	⊙ 25d	Am	1,8[illegible]
Dark Hollow, (mail to Bedford) Lawrence	P 7	13f	Am	[illegible]
Darkhollow Junction, (mail to Oolitic) Lawrence		12e, d	S. I	×
Darlington, 1 bank, ● Montgomery	J 6	135[illegible]	Ad	127
Darwin, Carroll	H 7	Bringhurst, 135	Ad	7
Davis Mines, (mail to Montgomery) Daviess		9b	U. S	×
Davis, Stark	C 7	7a	Ad	176
Dawkins, Allen	E 13	56a	Nat	76
Dawson, (mail to Chandler) Warrick		115f	Ad	×
Day, (3½ miles e. of Austin, Q 10) Scott		Austin, 114	Ad	28
Daylight, (1¾ miles e. of Earle, T 3) Vanderburg		Earle, 32	U. S	-
Dayton, ● Tippecanoe	H 6	⊙ 40b	U. S	341
Dayville, (5½ miles e. of Newburg, U 4) Warrick		See Newburg		
Deacon, Cass	G 8	Walton, 114	Ad	[illegible]
Deal, (R. R. name *Armstrong*) Lawrence	P 6	13f	▭ Am	13
Decatur, 2 banks, ● Adams	F 13	⊙ 30a, 36a, 133a	Ad., Natl., W., F. & Co	1,1[illegible]2
Decker, ● Knox	R 3	35a	U. S	1[illegible]
Deedsville, (R. R. name *Deeds*) Miami	F 9	10[illegible]	U. S	1[illegible]
Deepriver, Lake	C 4	Ainsworth, 18	Nat	12
Deercreek, ● Carroll	G 8	Camden, 135	Ad	189
Deer Creek, (mail to Delphi) Carroll		135	Am	-
Deerfield, Randolph	I 13	*Deerfield Sta.*, 114	Ad	107
Deerfield Station, (mail to Deerfield) Randolph	I 13	114a	Ad	
DeForest, Warrick	T 4	115d	Ad	111
Dego, (r. f. d. from Galveston) Cass	G 8	Lincoln, 114	Ad	-
Degonia Springs, Warrick	T 4	115d	Ad	2[illegible]
Dekalb, (R. R. name *St. Johns*) Dekalb	D 13	41c	U. S	63
Delaney, Washington	Q 9	Vallonia, 9	U. S	12
Delaware, ● Ripley	O 12	9a	U. S	156

TOWN. COUNTY.	INDEX.	RAILWAY, or, if not on a Railroad, nearest station.	EX.	POP.
Delcarbo, Sullivan	O [illegible]	[illegible]	U. S	208
Delmar, (mail to Fillmore) Putnam	L 6	25d	Am	-
Delong, ● Fulton	E 8	⊙ 30b, 1[illegible]	W., F. & Co	76
Delphi, 2 banks, ● Carroll	G 6	⊙ 13e, 140a	Am., Pac	2,1[illegible]
Delta, (mail to West Union) Parke	K 4	West Union, 17	Am	-
Deming, Hamilton	J 9	Cicero, 40	U. S	17
Demotte, ● Jasper	D 4	42	Ad	1[illegible]
Denham, ● Pulaski	D 6	14[illegible]	Ad	4[illegible]
Denmark, (3¾ miles s. w. of Hausertown, N 8) Owen		Clay City, 32	U. S	-
Denver, ● Miami	F [illegible]	40[illegible], 14[illegible]	Pac., U. S	821
Depauw, Harrison	S [illegible]	[illegible]	Ad	[illegible]
Deputy, ● Jefferson	Q [illegible]	9f	U. S	2[illegible]
Derby, ● Perry	T [illegible]	32	Ad	17[illegible]
Dern, (r. f. d. from Brookston) White	G [illegible]	Brookston, 13	Am	7
Derrick, (3½ miles n. e. of Keystone, G 12) Wells		Keystone, 40	U. S	-
Desolation, (mail to Grasscreek) Fulton	E 6	Grasscreek, 135	Ad	
Desoto, Delaware	I 1[illegible]	40a	U. S	26
Devore, (4 miles w. of Quincy, M 6) Owen		Quincy, 13	Am	22
Dewey, Laporte		Laporte, 40, 41, 7[illegible]	Am., U. S	-
Dewey, (mail to Terre Haute) Vigo		17a	Am	-
Dexter, Perry	T 7	Derby, 212	Ad	13
Diamond, ● Parke	[illegible]	Perth, 25	Ad	109
Dice, (mail to Morocco) Newton	[illegible]	*Pogue*, 17	▭ Am	-
Dick, (2 miles s. w. of New Corydon, H 14) Jay		New Corydon, 36	Ad	89
Dickason, (mail to Eugene) Vermillion	J [illegible]	17a	▭ Am	-
Dickeyville, (1½ miles n. e. of Elby, T 4) Warrick		Boonville, 115	Ad	1
Dillman, Wells	G 1[illegible]	Vanburen, 133	Nat	78
Dickinsons, (mail to Valentine) Lagrange		6b	Ad	-
Dillon, (mail to Stillwell) Laporte	B 7	40, 140	Pac., U. S	-
Dillsboro, 1 bank, ● Dearborn	O 1[illegible]	9a	U. S	465
Disko, (R. R. name *Levings*) ● Fulton	E 10	⊙ 30b	W., F. & Co	111
Ditney, (mail to Stanley) Warrick	T [illegible]	[illegible]	U. S	-
Dix, (mail to Galladet) Marion		2[illegible]	Am	
Dixie, (7 miles s. w. of Corydon, T 9) Harrison		Corydon, 53	Ad	1[illegible]
Dixon, (R. R. name *Rincon*) Greene	O 5	114l	▭ Ad	[illegible]
Doans, (3 miles e. of Scotland, P 6) Greene		Scotland, 32	U. S	
Dock Siding, (mail to Millers Lake)		8b	U. S	
Dodd, (mail to Bedford) Lawrence	P [illegible]	9f	U. S	
Dodd, (5 miles s. e. of Gorman, T 6) Perry		Gorman, 2[illegible]2, 214		16
Dogwood, (3 miles w. of Rehoboth, T 9) Harrison		Corydon, 53	Ad	-
Dolan, (5 miles n. of Bloomington, N 7) Monroe		Bloomington, 13	Am	8
Domestic, ● Wells	G 1[illegible]	Geneva, 36	Ad	27
Donaldson, (R. R. name *Donaldson*) ● Marshall	C [illegible]	67a	Ad	146
Don Juan, Perry	T [illegible]	Tell City, 1[illegible], 2[illegible], 214	Ad., U. S	1
Dooley, (mail to Guion) Parke	K [illegible]	[illegible]	Ad	
Doolittle Mills, Perry	T [illegible]	Eckerty, 115	Ad	27
Door Village, (r. f. d. from Laporte) Laporte	B 6	Laporte, 40, 4[illegible], 7[illegible]	Ad., U. S	56
Dora, Wabash	F 1[illegible]	Lagro, 140	Pac	1[illegible]
Dot, Boone	I 8	Rosston, 21	U. S	-
Douglas, (P. O. name Maxam's) Gibson	S [illegible]	[illegible]	Ad	5
Doverhill, Martin	Q 6	Westphalia, 9	U. S	7[illegible]
Downeyville, Decatur	M 1[illegible]	Adams, 25	A	11
Dresden, Greene	P 6	[illegible]	Ad	18
Dresser, (4 miles s. of Marshfield, I 3) Warren		Marshfield, 140	Pac	-
Drewersburg, Franklin	N 14	New Trenton, 2[illegible]	Ad	6
Duane, (mail to Terre Haute) Vigo		[illegible]	Ad	-
Dublin, ● Wayne	K [illegible]	[illegible]	Ad	6[illegible]
Dubois, Dubois	R 6	Jasper, [illegible]	Am	110
Duckrell, (3 miles w. of Kappa, H 8) Howard		Kokomo, 40, 114, 133, Ad., Natl., U. S		-
Dudley, (mail to Stanford) Monroe	O 7	Clearcreek, 13	Am	207
Dudleytown, Jackson	Q 9	Langdon, 114	Ad	
Duff, Dubois	S 5	[illegible]	Ad	4
Dugger, ● Sullivan	O 4	[illegible]	Ad., Am	72
Duncan, Floyd	S 9	[illegible]	Ad	-
Dundee, Madison	I 10	⊙ 40a, 139b	U. S	189
Dune Park, (mail to Chesterton) Porter	B 5	4[illegible]	U. S	
Dunfee, Whitley	E 12	[illegible]	Nat	4[illegible]
Dunham, (mail to Shoals) Jackson		9f	U. S	-
Dunkirk, 1 bank, ● Jay	I 1[illegible]	14a	Am	3,187
Dunlaps, Elkhart	B 9	[illegible], 41	Am., U. S	159
Dunlapsville, Union	M 1[illegible]	Liberty, 1[illegible]	U. S	186
Dunnington, (6 miles n. e. of Ambia, H 3) Benton		Ambia, 40	U. S	1[illegible]
Dunns, (mail to Wheatfield) Jasper	D 5	17d	Am	-
Dunnville, (P. O. name Tefft) Jasper	D [illegible]	42	Ad	67
Dunreith, ● Henry	L 11	10[illegible], 114	Ad., U. S	205
Dupont, ● Jefferson	P 1[illegible]	1[illegible]	Ad	177
Durbin, Hamilton	J 10	[illegible]	U. S	21
Durham, (P. O. name Condonville) Laporte	B 6	[illegible]	U. S	5
Dye, (mail to Brownstown) Jackson		9b	U. S	-
Dyer, ● Lake	B [illegible]	1[illegible], 28, 4[illegible]	Am	356
Dyeton, (mail to Watson) Clark		9f	U. S	
E				
Eagle, ● Sullivan	O [illegible]	Hymera, 3[illegible]	U. S	40
Eaglesfield, (R. R. name *Eagles*) Clay	M 5	3[illegible]	Ad	-
Eagletown, ● Hamilton	J 8	22a	U. S	241
Eames, (1 mile s. w. of Tennyson, T 5, mail to Tennyson) Warrick		30d	▭ Ad	-
Earle, (R. R. name *Green River Road*) ● Vanderburg	T [illegible]	32a	U. S	43
Earlpark, 1 bank, ● Benton	G 4	25f	Am	56[illegible]
Earnest, (6 miles n. of Connersville, L 13) Fayette		Connersville, 15, 25, 40	Am., U. S	21
East, (mail to Shelbyville) Shelby		25e	Am	3,4[illegible]
East Chicago, 1 bank, ● Lake	B 3	⊙ 16a, b, 18, 67c, 140c	Ad	-
East Enterprise, ● Switzerland	P 13	Aurora, 9, 15, 200, 210, 220	Am., U. S	42
East Germantown, (R. R. name *Germantown*) ● Wayne	L 13	114[illegible]	Ad	405
Easthaven, (mail to Richmond) Wayne		114[illegible]	Ad	-
East Lawrenceburg, (mail to Lawrenceburg) Dearborn		9a	U. S	-
East New Albany, (mail to New Albany) Floyd		9f	U. S	-
Easton, (½ mile n. of Templeton, H 4, mail to Templeton) Benton		25f	Am	
East Rockville, (mail to Rockville) Parke	L 4	22[illegible]	U. S	-
East Tollestone, (mail to Tollestone) Lake		67a	Ad	
Eaton, 2 banks, ● Delaware	I 12	[illegible] 40	U. S	1,567
Eby, Warrick	T 4	Boonville, [illegible]15	Ad	66
Echo, (5 miles n. of Tocsin, F 1[illegible]) Wells		Tocsin, 30	W., F. & Co	10
Eck, Marion	K 8	Nora, 13	▭ Am	185
Eckerty, ● Crawford	S 7	115a	Ad	1[illegible]
Eclipse, Jackson	P 9	Norman Sta., 125	S. I	9
Economy, ● Wayne	K 13	24	Am	254
Eddy, Lagrange	B 11	140c	▭ Pac	3[illegible]
Eden, ● Hancock	K 10	Maxwell, 25	Am	107
Edgemoor, (mail to Clarke Station) Lake	B [illegible]	8b	U. S	-
Edgerton, ● Allen	E 11	56a	Natl	157
Edgewater, (mail to Griffin) Posey				
Ehrmandale, Vigo	M [illegible]	40[illegible]	Am	-
Edinburg, 1 bank, ● Johnson	N 9	114h	Ad	1,820
Edna Mills, Clinton	H [illegible]	Rossville, 1	Am	75
Edwards, (R. R. name *Otter Creek Junction*) Vigo	M [illegible]	17[illegible], 125	Ad., Am	78
Edwardsport, ● Knox	P [illegible]	114	Ad	603
Edwardsville, Floyd	S 10	115[illegible]	Ad	107
Eel River, (P. O. name Connely) Clay	N 5	32a	U. S	28
Effner, (4 miles w. of Kentland, I 3) Newton		18	Ad	-
Ege, (4 miles w. of Laotto, D 12) Noble		Laotto, 36, 140	Ad., Pac	18
Egg Harbor, (mail to Stewartsville) Gibson	S [illegible]	Stewartsville, 70	Am	
Egypt, (mail to Rossville) Carroll	H [illegible]	Rossville, 13	Am	
Ehrlich, (mail to Prairie) Clay		32a	U. S	-
Ehrmandale, (3 miles s. of Fontanet, M 4) Vigo		17d	Am	206
Ekin, Hamilton	I 9	Goldsmith, 40	U. S	1[illegible]
Elberfeld, ● Warrick	T 3	⊙ 32a	U. S	246
El Dorado, (mail to Carmel) Hamilton	J 8	Carmel, 13	Am	×
Elizabeth, ● Harrison	T 9	Corydon, 53	Ad	271
Elizabethtown, 1 bank, ● Bartholomew	O 10	⊙ 34, 114k, 125b	Ad., S. I	407
Elizaville, ● Boone	J 8	Lebanon, 13, 25	Am., U. S	101
Elkhart, 3 banks, ● Elkhart	B 9	25l, 38½, 41a, d, e, f	Am., U. S	15,184
Elkinsville, Brown	O 8	Freetown, 34	U. S	57
Ellettsville, 1 bank, ● Monroe	N 7	⊙ 13b	Am	708
Elliott, (P. O. name Oakdam) Vanderburg	T 3	32a	U. S	-
Ellis, Steuben	B 13	Angola, 41	U. S	27
Ellis Mill, (mail to Romona) Owen		114f	Ad	58
Elliston, Greene	O 5	⊙ 13[illegible], 2[illegible]	U. S	
Ellsworth, Dubois	R 6	Birdseye, 1[illegible]	Ad	4
Ellsworth, (mail to Edwards) Vigo	M [illegible]	17a, 135e	Ad., Am	-
Elmdale, Montgomery	I [illegible]	Wingate, 133	Nat	67
Elmwood, (mail to Peru) Miami		104d	Pac	
Elnora, ● Daviess	P 4	32[illegible], 125[illegible]	S. I., U. S	918

Indiana 3.

TOWN. COUNTY.	INDEX.	RAILWAY, or, if not on a Railroad, nearest station.	EX.	POP.
Elon, (4 miles n. w. of Newton Stewart, S 7) Orange		[illegible]	Ad	12
Elrod, ● Ripley	O 1[illegible]	Milan, 9	U. S	61
Elrin, (mail to Rush[illegible]) Rush		[illegible]	Ad	
Elwood, 2 banks, ● Madison	I [illegible]	⊙ 40a, 114f, [illegible]	Ad., U. S	1[illegible]
Eminence, ● Morgan	M [illegible]	Quincy, 13	Am	[illegible]
Emison, ● Knox	P [illegible]	35a	U. S	[illegible]
Emma, Lagrange	B [illegible]	Topeka, 140	Pac	[illegible]
Emmettsville, Randolph	I [illegible]	Powers, 114	Ad	-
Emporia, ● Madison	K [illegible]	[illegible]	Ad	[illegible]
Englewood, (3 miles s. of Elizaville, J 8) Boone		Lebanon, 22, 25	U. S	[illegible]
English, 1 bank, ● Crawford	S [illegible]	⊙ 115a	Ad	[illegible]
English Lake, ● Starke	D 6	[illegible]	Ad	[illegible]
Enochsburg, Franklin	N 12	Newpoint, [illegible]	Am	[illegible]
Enterprise, Spencer	V 4	208, 212, 218		[illegible]
Epsom, ● Daviess	Q [illegible]	Plainville, 32	Ad	106
Erie, (mail to Peru) Miami	F [illegible]	[illegible]	Pac	-
Erskine, (mail to Evansville) Vanderburg	T [illegible]	[illegible]	U. S	
Ervin, (mail to Ridgeway) Howard	H 8	Kokomo, 40, 114, 133	Ad., Natl., U. S	1[illegible]
Ervin, (P. O. name Tunnelton) Lawrence	[illegible]	[illegible]	U. S	[illegible]
Ethel (3 miles n. w. of Mount Prospect, S 7) Orange		English, 115	Ad	1[illegible]
Etna Green, ● Kosciusko	D [illegible]	67a	Ad	[illegible]
Eugene, (R. R. name *Malone*) ● Vermillion	K [illegible]	[illegible]	Am	[illegible]
Eureka, (mail to Brazil) Clay	M [illegible]	32[illegible]	U. S	
Eureka, ● Spencer	U [illegible]	Enterprise, 208, 21[illegible], 2[illegible]		[illegible]
Evans Landing, ● Harrison	U [illegible]	2		[illegible]
Evanston, Spencer	T [illegible]	[illegible]		[illegible]
Evansville, 8 banks, ● Vanderburg	U [illegible]	⊙ 31, 32a, 35a, 38b, d, 44a, b, 115a, 202, 204, 206, 208, 212, 214, 216, 218, 221	Ad., Am., Sou., U. S	[illegible]
Everton, ● Fayette	M 13	Alpine, 25	Am	
Ewing, ● Jackson	P [illegible]	Brownstown, 9	U. S	
Evingtown, (r. f. d. from Greensburg) Decatur	N 1[illegible]	25h	Am	
Exchange, Morgan	M 8	Centerton, 114	Ad	[illegible]
Ezra, (4 miles s. e. of Butlerville, O 10) Jennings		Butlerville, [illegible]	U. S	-
F				
Fairbanks, ● Vigo	N [illegible]	[illegible]	U. S	[illegible]
Fairchilds, (mail to Elliston) Greene	[illegible]	[illegible]	Ad	
Fairfax, Monroe	O 7	Guthrie, 13	Am	
Fairfield, ● Franklin	M 1[illegible]	Brookville, 25	Am	[illegible]
Fairfield, (P. O. name Oakford) Howard	H [illegible]	[illegible]	U. S	161
Fairfield Center, ● Dekalb	C [illegible]	[illegible]	U. S	[illegible]
Fair Ground, (mail to Lafayette) Tippecanoe		[illegible]	U. S	
Fair Ground, (mail to Newport) Vermillion		[illegible]	Am	
Fair Grounds, (mail to Indianapolis) Marion			Am	
Fairland, ● Shelby	M [illegible]	[illegible]	Am	[illegible]
Fairmount, 1 bank, ● Grant	H [illegible]	[illegible]	Am	[illegible]
Fairoaks, ● Jasper	E [illegible]	[illegible]	Am	[illegible]
Fairplay, Vanderburg				
Fairview, (mail to Indianapolis) Marion		[illegible]	Am	
Fairview, Randolph	I 1[illegible]	Albany, 40	U. S	[illegible]
Falmouth, ● Rush	L [illegible]	[illegible]	Am	1[illegible]
Fansler, (3 miles s. e. of Hoaglin Corners, D 11) Allen		[illegible]	U. S	[illegible]
Farabee, Washington	R [illegible]	[illegible]	Am	11
Fargo, (2½ miles n. e. of Mount Prospect, R 9) Orange		[illegible]	Ad	-
Farlen, (4 miles e. of Odon, P 5) Daviess		Odon, 25	S. I	-
Farmer, Owen	N [illegible]	[illegible]	Ad	
Farmersburg, ● Sullivan	N [illegible]	[illegible]	U. S	[illegible]
Farmers Institute, (r. f. d. from New Richmond) Tippecanoe		Shadeland, 140	Pac	-
Farmers Retreat, ● Dearborn	P 1[illegible]	Dillsboro, 9	U. S	[illegible]
Farmersville, (R. R. name [illegible]) Posey	[illegible]	[illegible]	U. S	[illegible]
Farmerton, (R. R. name *Farmers*) Rush	L [illegible]	[illegible]	Am	[illegible]
Farmington, (mail to Milroy) Rush	L [illegible]	[illegible]	U. S	
Farmland, 1 bank, ● Randolph	I [illegible]	[illegible]	Am	[illegible]
Farm Siding, (mail to San Pierre) Starke		[illegible]	Am	
Farnsworth, Sullivan	O [illegible]	[illegible]	Ad	26
Farrville, (2½ miles n. of [illegible], H 11) Grant		[illegible]	Ad	[illegible]
Faulkner, (3 miles [illegible] of Dupont, P [illegible]) Jefferson		Dupont, 11[illegible]	Ad	
Favorites, (mail to Kouts) Porter		30b	U. S	
Fayetteville, Lawrence	P [illegible]	Bedford, 9, 12, 13, 125	Am	[illegible]
Fenns, Shelby	M [illegible]	14[illegible]	Ad	[illegible]
Fenton, Marion	L [illegible]		U. S	[illegible]
Ferdinand, ● Dubois	S 6	Johnsburg, 11[illegible]	Ad	[illegible]
Ferdinand Station, (P. O. name Johnsburg) Dubois	S [illegible]	1[illegible]	Ad	
Fergusons, (mail to Fort Wayne) Allen	E 12	10c	U. S	-
Fern, Putnam	L 5	25d	Am	
Ferndale, Parke	L 5	Mansfield, 21	U. S	
Ferrel, (mail to Soonover) Vigo	N 4	125a	S. I	-
Fetters, (5 miles w. of Lyles, S [illegible]) Gibson		1[illegible]	Ad	6
Fiat, Jay	G 1[illegible]	Montpelier, [illegible]	U. S	2[illegible]
Fickle, Clinton	I 7	[illegible]	Natl	8
Fillmore, ● Putnam	L [illegible]	5[illegible]	Am	[illegible]
Fincastle, ● Putnam	K [illegible]	Raccoon, 39	Am	142
Finkes, (mail to Osgood) Ripley		Osgood, 9	U. S	-
Fishersburg, Madison	J 10	Lapel, 21	U. S	[illegible]
Fishers Switch, (R. R. name *Fishers*) ● Hamilton	K 9	⊙ 40e	U. S	2[illegible]
Fishlake, Elkhart	B 11	Millersburg, 41, 140	Pac., U. S	21
Flackville, Marion	L 9	North Indianapolis, 25	Am	67
Flatrock, ● Shelby	N 10	⊙ 114l	Ad	206
Fleener, (2½ miles n. e. of Unionville, N 7) Monroe		Bloomington, 1[illegible]	Am	-
Fleming, Jackson	P 10	9[illegible]	U. S	27
Flemings, (mail to Crisman) Porter		8b	U. S	
Fletcher, Fulton	E 8	Grasscreek, 135	Ad	[illegible]
Flint, ● Steuben	B [illegible]	Angola, 41	U. S	96
Flora, 2 banks, ● Carroll	H 7	1[illegible]	Ad	1,2[illegible]
Florence, ● Switzerland	Q 1[illegible]	200, 201, 2[illegible], 2[illegible]		21
Florida, Madison	[illegible]	[illegible]	Am	[illegible]
Floyd, (mail to New Albany) Clark		9f	U. S	-
Floyds Knobs, ● Floyd	S [illegible]	see New Albany		207
Folsomville, Warrick	T 4	Tennyson, 1[illegible]	Ad	[illegible]
Foltz, (R. R. name *Middlefork*) Jefferson	P [illegible]	1[illegible]	Ad	-
Fontanet, ● Vigo	M 4	2[illegible]	Am	423
Foraker, Elkhart	B 10	40	Pac	12
Ford, (mail to Logansport) Cass	F 8	Logansport, 1[illegible]	Ad	-
Fords Crossing, (mail to Logansport) Cass		11[illegible]	Ad	-
Foresman, ● Newton	E 4	[illegible]	Am	106
Forest, ● Clinton	H [illegible]	1[illegible]	Natl	3[illegible]
Foresthill, Decatur	N [illegible]	Horace, 2[illegible]	Am	[illegible]
Forney, (mail to Odessa) White		Brookston, 1[illegible]	Am	-
Forsythe, (mail to Toleston) Lake		Toleston, 48, 67, 140	Ad	
Fort Branch, 1 bank, ● Gibson	S [illegible]	⊙ 35a, b	U. S	8[illegible]
Fort Ritner, ● Lawrence	P 8	9b	U. S	1[illegible]
Fortville, 1 bank, ● Hancock	K [illegible]	25[illegible]	Am	1,[illegible]
FORT WAYNE, 7 banks, ● Allen	E 13	⊙ 33, 36a, b, 40c, 41c, 56a, b, 67a, 140a	Ad., Am., Natl., Pac., U. S	4[illegible]
Fort Wayne, Cincinnati and Louisville Junction, (mail to Newcastle) Henry		11[illegible]	Ad	2
Fort Wayne Junction, (mail to Ft. Wayne) Allen		67	Ad	
Foster, Warren	G [illegible]	2[illegible]	Am	[illegible]
Fountain, ● Fountain	I 4	140[illegible]	Pac	4[illegible]
Fountain City, ● Wayne	K 1[illegible]	[illegible]	Ad	[illegible]
Fountaintown, ● Shelby	L [illegible]	[illegible]	U. S	12[illegible]
Fowler, 3 banks, ● Benton	G [illegible]	25[illegible]	Am	1[illegible]
Fowlertown, (P. O. name Leach) Grant	H 11	14		
Fox, Grant	G 11	25l	Am	12
Francesville, 1 bank, ● Pulaski	E [illegible]	[illegible]	Ad	[illegible]
Francisco, ● Gibson	S [illegible]	[illegible]	Ad	184
Frankfort, 3 banks ● Clinton	I 7	1[illegible], 40[illegible], 13[illegible]	Ad., Natl., U. S	[illegible]
Franklin, 2 banks, ● Johnson	M 9	[illegible]	Ad., Am	[illegible]
Franklin, Wayne				
Frankton, 1 bank, ● Madison	I 10	⊙ 114[illegible]	Ad	1,[illegible]
Frazer, (mail to Fleming) Jennings		[illegible]	U. S	
Fredericksburg, ● Washington	R 8	Ramsey, 115	Ad	2[illegible]
Fredonia, Crawford	T 8	Alton, 212, 2[illegible]	Ad	6
Freedom, ● Owen	N [illegible]	141	Ad	2[illegible]
Freelandville, ● Knox	P [illegible]	Edwardsport, [illegible]	Ad	1[illegible]
Freeman, (5 miles s. [illegible] of Spencer, N 6) Owen		Spencer, [illegible]	Ad	28
Freemans Mine, (mail to Dugger) Sullivan		[illegible]	Am	-
Freeport, Shelby	L [illegible]	Morristown, [illegible]	U. S	[illegible]
Freetown, ● Jackson	P [illegible]	[illegible]	S. I	24[illegible]
Fremont, 1 bank, ● Steuben	B [illegible]	[illegible]	U. S	[illegible]
French, Ohio		see [illegible]		6
Frenchlick, ● Orange	R [illegible]	[illegible]	Am	[illegible]
Frenchtown, Harrison	S [illegible]	[illegible]	Ad	-
Friedheim, Adams	F 1[illegible]	Bingen, 36	Ad	1[illegible]
Friendship, ● Ripley	P 1[illegible]	Dillsboro, 9	U. S	142
Friendswood, Hendricks	L 8	11[illegible]	Ad	[illegible]
Fritchton, Knox	Q [illegible]	[illegible]	U. S	[illegible]
Fulda, Spencer	T [illegible]	Madrid, 115	Ad	1[illegible]
Fulton, ● Fulton	E 8	Grasscreek, 135	Ad	261
Furnessville, Porter	B 5	⊙ 48a	Am	107

Town. County. Index	Railway, or, if not on a Railroad, nearest station.	Ex.	Pop.
G			
Gable, (5 miles s. e. of Paragon, M 7) Monroe	Paragon, 114	Ad	12
Gadsden, Boone ... J 7	22a	□ U. S	27
Gaff, (1½ miles n. e. of Rexville, P 12) Ripley	Holton, 9	U. S	22
Gage, Steuben ... B 13	Angola, 41	U. S	11
Galatin, (5¾ miles n. of Dana, K 3) Vermillion	Dana, 39	Am	×
Gale, ● Hendricks ... L 9	25d	□ Am	28
Galena, ● Floyd ... S 9	Georgetown, 115	Ad	241
Gales, (mail to Shelby) Lake ... D 4	42	□ Ad	×
Gallaudet, Marion ... L 9	25e	□ Am	26
Galveston, 1 bank, ● Cass ... G 8	⊙ 114f	Ad	557
Gar Creek, Allen ... E 13	140a	□ Pac	21
Garfield, Montgomery ... J 6	135e	□ Ad	27
Garrett, 1 bank, ● Dekalb ... C 13	⊙ 8a, b	U. S	3,910
Gasburg, Morgan ... M 7	Mooresville, 114	Ad	68
Gas City, 1 bank, ● Grant ... H 11	⊙ 114a	Ad., Am	3,622
Gaston, ● Delaware ... I 11	Reed, 12, 13	□ Am., U. S	218
Gatchell, (3 miles e. of Lilydale, T 6) ● Perry	Tell City, 115, 212, 214	Ad., U. S	×
Gates, Delaware ... J 12	24a	□ U. S	27
Gaylor, (4½ miles n. e. of Scircleville, I 8) Clinton	Scircleville, 40	U. S	22
Gaynorville, (2½ miles s. e. of Harris, N 11) Decatur	Horace, 25	Am	10
Gebhardt, (mail to Logansport) Cass ... F 8	114e	□ Ad	×
Gebner, (2½ miles n. of Emison, P 3) Knox	Emison, 35	U. S.	46
Geetingsville, Clinton ... H 6	Sedalia, 135	Ad	×
Gem, Hancock ... L 10	114e	□ Ad	13
Geneva, 1 bank, ● Adams ... G 13	⊙ 36a	Ad	1,076
Gent, (7 miles e. of Clearcreek, O 7) Monroe	Clearcreek, 13	Am	15
Gentryville, ● Spencer ... T 5	⊙ 115d	Ad	277
Georgetown, ● Floyd ... S 9	⊙ 115a	Ad	350
Georgia, ● Lawrence ... Q 7	⊙ 9b	□ U. S	25
German, Perry ... U 6	Rome, 212, 214		16
Germantown, (P. O. name East Germantown) Wayne ... L 13	114e	Ad	305
Germany, Fulton ... E 8	⊙ 30b	□ W., F. & Co	13
Gessie, Vermilion ... J 3	⊙ 17a	Am	147
Gibson, (mail to Plainfield) Hendricks	135b	□ Ad	×
Gifford, Jasper ... E 5	28		×
Gilbertville, (mail to Porter) Porter ... B 5	Porter, 20, 48	Am	×
Gilboa, (mail to Lochiel) Benton	Lochiel, 17	Am	×
Gilead, ● Miami ... E 9	Disko, 30	W., F. & Co	207
Gillam, Jasper ... E 5	Medaryville, 13	Am	×
Gilman, ● Madison ... I 11	⊙ 40a	U. S	89
Ging, ● Rush ... L 12	114i	Ad	120
Giro, (5 miles n. e. of Hazelton, R 3) Gibson	Hazelton, 35	U. S.	×
Glasco, (4 miles n. e. of Austin, Q 10) Scott	Austin, 114	Ad	×
Glassrock, (mail to Abydel) Orange	13g	□ Am	×
Glendale, ● Daviess ... R 5	Washington, 9, 32	Ad., U. S	77
Glenhall, (R. R. name *Westpoint Station*) Tippecanoe ... H 5	140a	□ Pac	53
Glenn, Vigo ... M 4	130, 135b	□ Ad	14
Glenns Valley, Marion ... L 8	Southport, 114	□ Ad	54
Glen Park, (mail to Hobart) Lake	⊙ 56d	□ Natl	276
Glenwood, ● Rush ... L 12	⊙ 15	U. S	×
Glezen, (R. R. name *Hosmer*) ● [illegible] ... R 4	32a	□ U. S	115
Glidas, (3 miles s. of Central, T 5) Harrison	Central, 53		×
Gloyd, (9 miles n. of Fort Wayne, [illegible])	See Fort Wayne		×
[illegible]ville, (6½ miles e. of [illegible]ken, E 11) Huntington	Bippus, 30	W., F. & Co	64
Godsey, (1½ miles n. of Bryants Creek, N 7) Monroe	Martinsville, 25, 114	Ad., Am	×
Goldsmith, ● Tipton ... I 8	⊙ 40b	U. S	200
Goldthwaite, (mail to Survant) Pike ... S 4	115a	□ Ad	×
Goodland, 2 banks, ● Newton ... F 4	⊙ 17c, 114d	Ad., Am	1,205
Goodview, (mail to Parker) Randolph ... J 13	Losantville, 25	Am	×
Goodwins Corner, Union ... L 11	Liberty, 15	U. S	×
Gordon, (3 miles s. e. of Lake Cicott, F 7) Cass	Lake Cicott, 114	□ Ad	×
Gordon, (mail to Otisco) ... Clark	9d	□ U. S	×
Gore, (3 miles n. of Williams, Q 7) Lawrence	Williams, 125		×
Gorham, (mail to Soest) Allen	36a	□ Ad	×
Goshen, 4 banks, ● Elkhart ... B 10	⊙ 25l, 38½, 41b, d	Am., U. S	7,810
Gosport, 1 bank, ● Owen ... N 6	⊙ 13b, 114l	Ad., Am	726
Gosport Junction, (mail to Gosport) Owen ... N 7	13b, 114l	□ Ad., Am	×
Goss Mill, Jackson ... P 8	Brownstown, 9	U. S	×
Gowdy, (2 miles n. of Moscow, M 11) Rush	Milroy, 25	Am	22
Grafton, Posey ... T 1	Upton, 44	Ad	33
Graham, Jefferson ... Q 11	Deputy, 9	U. S	38
Graham, (mail to Hyatt) Daviess ... P 4	32a	□ U. S	×
Grammer, ● Bartholomew ... O 10	⊙ 125b	S. I	76
Grand Calumet Heights, (mail to Miller) Lake	8b	□ U. S	×
Grand Rapids Junction, (mail to Ft. Wayne) Allen	67a	□ Ad	×
Grandview, ● Spencer ... U 5	212	□ Ad	822
Granger, ● St. Joseph ... A 9	⊙ 25l, 37	Natl	67
Grantsburg, Crawford ... S 7	English, 115	Ad	21
Granville, Delaware ... I 12	Eaton, 40	U. S	142
Grass, (4 miles w. of Chrisney, U 5) Spencer	Chrisney, 115	Ad	×
Grassereek, ● Fulton ... E 7	135f	Ad	208
Grassmere, (mail to Shelby) Lake ... D 4	13a	□ Am	26
Grassmere, (mail to Kouts) Porter	114b	□ Ad	×
Gravel Hill, (mail to Fowler) Benton ... G 4	25f	□ Am	×
Gravelotte, (mail to Lafayette) Tippecanoe	13b	□ Am	×
Gravel Pit, (mail to Pendleton) Madison ... J 10	25a	□ Am	×
Gravel Point, (mail to Locust Point) Harrison ... T 9	Corydon, 53	Ad	×
Gravelton, Kosciusko ... C 10	8b	□ U. S	×
Gray, ● Hamilton ... K 9	Carmel, 13	Am	28
Grayford, Jennings ... P 11	114k	□ Ad	16
Graysville, ● Sullivan ... O 3	Sullivan, 35, 38	Am., U. S	77
Greenbrier, Orange ... R 7	Paoli, 13	Am	×
Greencastle, 3 banks, ● Putnam ... L 6	⊙ 13b, 25d, 135b	Ad., Am	3,661
Greencastle Junction, (P. O. name Limedale) Putnam ... L 6	13b, 135b	□ Ad., Am	×
Green Center, Noble ... D 12	Albion, 8	U. S	25
Greendale, Dearborn			473
Greene, (mail to Como) ● Jay ... H 13	Como, 40	□ U. S	106
Greenfield, 4 banks, ● Hancock L 10	114e	Ad	4,489
Greenfield Mills, Lagrange ... A 12	Lima, 36	Ad	29
Greenhill, ● Warren ... H 5	Otterbein, 40	U. S	146
Greenoak, Fulton ... E 8	Wagoner, 40	□ U. S	72
Greensboro, ● Henry ... K 11	Spiceland, 40	U. S	2[illegible]4
Greensburg, 3 banks, ● Decatur ... N 11	⊙ 25e, h, m, 125	Am., S. I	5,034
Greens Fork, ● Wayne ... K 13	114f	Ad	352
Greens Mound, (mail to Washington) Daviess	32a	□ U. S	×
Green River Road, (P. O. name Earle) Vanderburg ... T 3	32a	□ U. S	×
Greentown, 1 bank, ● Howard ... H 9	⊙ 133a	Natl	1,287
Greenville, ● Floyd ... S 9	Georgetown, 115	Ad	307
Greenwood, 1 bank, ● Johnson ... L 9	⊙ 114h	Ad	503
Greenwood, (mail to Kingsland) Wells ... F 12	40c	□ U. S	×
Griffin, ● Posey ... S 1	⊙ 38d	Am	189
Griffin, (P. O. name Mauzy) Rush ... L 12	⊙ 15	U. S	27
Griffith, ● Lake ... C 4	⊙ 28a, b, 30b, 37, 48b	W., F. & Co	142
Groomsville, (r. f. d. from Sharpsville) Tipton ... I 8	Kempton, 40	U. S	43
Groveland, Putnam ... L 6	Reno, 25	Am	107
Grovertown, ● Starke ... C 7	67a	Ad	287
Groves, Fayette ... L 12	Falmouth, 114	Ad	76
Gudgel, (mail to Oakland City) Gibson ... S 4	32a	□ U. S	×
Guernsey, White ... F 6	13e	□ Am	18
Guilford, ● Dearborn ... O 14	⊙ 25e	Am	293
Guion, ● Parke ... K 5	⊙ 22a, 39, 135	Ad., Am	42
Guionsville, Ohio ... P 13	Dillsboro 9	U. S	26
Guthrie, Lawrence ... P 7	13e	Am	109
Guy, ● Howard ... H 9	Hemlock, 114	Ad	×
Gwynneville, ● Shelby ... L 10	15	U. S	97
H			
Hackleman, ● Grant ... K 10	Fairmount, 14, 25	Am	110
Hadley, (mail to Fort Wayne) Allen ... E 12	56b, 67a	□ Ad., Natl	×
Hadley, ● Hendricks ... L 7	25d	Am	63
Hagerstown, 1 bank, ● Wayne ... K 13	⊙ 25k, 114f	Ad., Am	862
Halford, Madison ... J 10	See Anderson		×
Hall, ● Morgan ... M 7	Brooklyn, 114	Ad	204
Halls Corners, Allen ... D 14	Scio, 8	□ U. S	213
Halo, (5 miles w. of Pekin, R 9) Washington	Pekin, 13	Am	×
Hamburg, Franklin ... N 12	Batesville, 25	Am	308
Hamer, (mail to Rivervale) Lawrence	9b	□ U. S	×
Hamilton, 1 bank, ● Steuben ... B 14	⊙ 140c	Pac	408
Hamlet, ● Starke ... C 7	⊙ 42, 67a	Ad	432
Hammond, 2 banks, ● Lake ... B 3	⊙ 13a, 18, 19, 28b, 30b, 48a, 56b, 67c, Ad., Am., Natl., Pac.	W., F. & Co	12,376
Hamrick, Putnam ... M 5	135b	□ Ad	27
Hancock, ● Harrison ... S 8	Ramsay, 115	Ad	38
Haneys Corner, Ripley ... P 12	Holton, 9	U. S	16
Hanfield, Grant ... G 11	133a	□ Natl	30
Hanna, ● Laporte ... C 6	⊙ 67a, 75	Ad	316
Hanover, ● Jefferson ... Q 11	Madison, 114, 200, 210, 214	Ad	377
Hanover Center, Lake ... C 4	Armour, 13	Am	106

Town. County. Index	Railway, or, if not on a Railroad, nearest station.	Ex.	Pop.
Hardentown, (mail to Homestead) Dearborn	25g	□ Am	×
Hardingrove, (2 miles w. of Rome, U 7) Perry	Rome, 212, 214		×
Hardinsburg, ● Washington ... R 8	Paoli, 13	Am	216
Hardy, (3½ miles s. e. of Lexington, Q 11) Scott	Lexington, 9	U. S	26
Harlan, ● Allen ... D 14	Woodburn, 140	Pac	426
Harlansburg, Huntington ... G 11	Andrews, 140	Pac	×
Harleys, (mail to Delphi) Carroll	13e	□ Am	×
Harmans, (mail to Grayford) Jennings	114k	□ Ad	×
Harmans Quarry, (mail to Grayford) Jennings	114k	□ Ad	×
Harmony, ● Clay ... M 5	⊙ 130, 135b	Ad	864
Harper, Decatur ... O 11	25m	Am	31
Harrell, Jefferson ... R 12	Lexington, 9	U. S	22
Harris, (mail to Gaynorville) Decatur ... N 11	Horace, 25	Am	×
Harris, (P. O. name Linkville) Marshall ... C 8	135f	□ Ad	×
Harrisburg, Fayette ... L 12	Connersville, 15, 25, 40	Am., U. S	106
Harristown, (R. R. name *Norris*) Washington ... R 9	13e	Am	88
Harrisville, Randolph ... I 13	25a	□ Am	107
Harrodsburg, ● Monroe ... O 7	⊙ 13e, h	Am	399
Hartford City, 2 banks, ● Blackford ... H 12	⊙ 40c, 114a	Ad., U. S	5,912
Hartsdale, (mail to Griffith) Lake ... B 3	⊙ 28a, 48b, 114b	□ Ad., Am., U. S	×
Hartsville, (3½ miles s. e. of Rugby, N 10) ● Bartholomew	Rugby, 135	□ Ad	439
Hartwell Junction, (P. O. name Survant) Pike	115a	□ Ad	×
Harveyburg, (r. f. d. from Kingman) Fountain ... J 4	Kingman, 17	Am	×
Hasel, Delaware ... J 12	Russiaville, 133	Natl	28
Haskell, Laporte ... C 6	⊙ 13d, 37	□ Am., Natl	×
Hasting, (5 miles s. w. of Milford, C 10) Kosciusko	Milford, 25	Am	13
Hatch Mills, (r. f. d. from Laporte) Laporte ... A 7	Rolling Prairie, 41	U. S	11
Hatfield, (1½ miles n. w. of Eureka, U 4) Spencer	Enterprise, 206, 212, 218		146
Haubstadt, ● Gibson ... S 3	⊙ 35a	U. S	289
Haughville, (Sub-Station, Indianapolis P. O.) ● Marion ... L 8	See Indianapolis		×
Hausertown, Owen ... N 8	Clay City, 32	U. S	27
Haussdale, Clark ... R 10	14h	□ Ad	4
Haven, (2½ miles s. of Elrod, O 13) Ripley	Milan, 9	U. S	×
Hawkins, (mail to Washington) Daviess ... Q 5	32a	□ U. S	×
Hawkins, (2 miles n. e. of Longwood, L 12, r. f. d. from Connersville) Fayette	Longwood, 15	□ U. S	29
Hayden, ● Jennings ... P 10	⊙ 9a	U. S	321
Haymond, Franklin ... N 13	Morris, 25	Am	47
Haysville, Dubois ... R 6	Jasper, 115	Ad	205
Hayville, (mail to Nickel Plate) Laporte	Nickel Plate, 56	□ Natl	×
Hazelrigg, Boone ... J 7	25f	Am	46
Hazelwood, (2 miles n. e. of Lake Valley, M 6) 1 bank, ● Hendricks	Clayton, 135	Ad	33
Hazleton, ● Gibson ... R 3	⊙ 35a	U. S	758
Headlee, ● White ... F 6	Oak, 41	□ U. S	63
Heath, (mail to Gadsden) Boone ... J 7	22a	□ U. S	×
Heath, (2½ miles n. e. of Monitor, H 6) Tippecanoe	Dayton, 40	U. S	8
Heaton, Greene ... O 6	Mineral, 13	Am	25
Hebron, 1 bank, ● Porter ... C 5	⊙ 114b	Ad	794
Heckland, Vigo ... L 4	135e	□ Ad	×
Heckton (4½ miles s. w. of Nappanee, C 9) Kosciusko	Nappanee, 8	U. S	×
Hecla, ● Whitley ... D 11	Larwill, 67	Ad	208
Hector, Jay ... H 14	Brice, 40	□ U. S	84
Hedden, (mail to Oakland City) Gibson	32a	□ U. S	×
Hedrick, Warren ... I 3	⊙ 38a	Am	79
Hege, (2½ miles n. w. of Scipio, O 10) Jennings	114i	□ Ad	16
Heilman, Warrick ... T 5	Pigeon, 115	□ Ad	30
Helix, (2 miles n. of Greenbrier, R 7) Orange	Paoli, 13	Am	25
Helmers Corners, Allen ... D 13	Churubusco, 140	Pac	14
Helmer, Steuben ... B 12	⊙ 140, f	Pac	8
Heltonville, ● Lawrence ... P 7	⊙ 125b	S. I	475
Hemenway, (2 miles w. of Selvin, T 5) Warrick	⊙ 114f	Ad	109
Hemlock, ● Howard ... H 9	Dale, 50	□ Ad	×
Henderson, (2 miles s. w. of Farmerton, L 11) Rush	25m	□ Am	24
Hendricksville, Greene ... O 6	Bloomington, 13	Am	56
Henryville, ● Clark ... R 10	114h	Ad	344
Henze, (7 miles n. e. of Borden, R 9) Clark	Borden, 13	Am	0
Hepburn, Posey ... T 2	35b	□ U. S	2
Herbemont, Morgan ... M 7	Martinsville, 25, 114	Ad., Am	×
Herbst, ● Grant ... K 10	133a	Natl	25
Hesston, (r. f. d. from Laporte) Laporte ... A 7	Rolling Prairie, 41	U. S	3
Hessville, Lake ... B 3	56b	□ Natl	107
Heusler, (4½ miles s. of St. Philip, U 2) Posey	St. Philip, 44	□ Ad	54
Hibbard, Marshall ... D 8	⊙ 56b, 135f	Natl	71
Hicks, (1½ miles s. e. of Barbersville, P 12) Jefferson	Madison, 114, 200, 210, 214	Ad	28
Highland, Lake ... B 3	⊙ 25b, 30b	W., F. & Co	14
Hillgrove, (3½ miles n. w. of Central, T 8) Harrison	Corydon, 53	Ad	15
Hillham, Dubois ... R 7	Frenchlick, 13	Am	116
Hillisburg, Clinton ... I 8	⊙ 40b	U. S	344
Hillsboro, 1 bank, ● Fountain ... J 5	⊙ 25c	Am	500
Hillsdale, ● Vermillion ... L 3	⊙ 17a, 39	Am	210
Hillside, (mail to Zipp) Vanderburg	38d	□ Am	×
Hines, (6½ miles s. e. of Monroeville, E 14) Adams	Monroeville, 67	Ad	13
Hoagland, ● Allen ... E 13	⊙ 36a	Ad	142
Hobart, 2 banks, ● Lake ... B 3	⊙ 28, 56b, 67b	Ad., Natl	1,390
Hobbieville, Greene ... P 6	Robison, 13	□ Am	106
Hobbs, ● Tipton ... I 9	⊙ 40a	U. S	143
Holland, ● Dubois ... S 5	Huntingburg, 115	Ad	321
Hollandsburg, Parke ... L 5	Judson, 13, 135	Ad	99
Holman, Dearborn ... O 13	Mooreshill, 114	Ad	×
Holmes, (mail to Whitestown) Boone ... J 8	25f	□ Am	×
Holton, ● Ripley ... O 12	⊙ 9a	U. S	130
Homer, ● Rush ... M 11	114i	Ad	27
Homestead, Dearborn ... O 14	See Lawrenceburg		27
Honduras, (4 miles s. w. of Peterson, F 13) Adams	Peterson, 133	□ Natl	18
Honeycreek, ● Henry ... J 11	114f	Ad	157
Hooker, Washington ... R 8	Smedley, 13	Am	×
Hoosier, (mail to Oolitic) Lawrence ... P 7	125b	□ S. I	×
Hoosier Mine, (mail to Linton, O 4) Greene	125a	S. I	×
Hoosierville, Clay ... M 5	Brazil, 22, 17, 32, 135	Ad., Am., U. S	103
Hoover, Cass ... F 8	140c	□ Pac	96
Hooversburg, Miami ... E 8	Macy, 40	U. S	×
Hope, 1 bank, ● Bartholomew ... N 10	⊙ 25h	Am	1,088
Hopedale, (3 miles n. w. of Lockport, G 6) Carroll	Yeoman, 13	□ Am	×
Horace, Decatur ... N 10	25m, 125	Am	26
Hord, (5½ miles n. e. of Fairland, M 10) Shelby	Fairland, 25	Am	×
Horn, (3 miles w. of Clarke, I 13) Randolph	Clarke, 36	□ Ad	17
Horntown, (4½ miles s. of Belle Union, M 6) Putnam	Belle Union, 13, 25, 135	Ad., Am	×
Horseshoe Bend, (mail to Bedford) Lawrence	13c	□ Am	×
Hortonville, (R. R. name *Horton*) ● Hamilton ... J 8	13e	Am	206
Hosmer, (P. O. name Glezen) Pike ... R 4	32a	□ U. S	×
Hospital, (mail to Evansville) Vanderburg	31		×
Houston, Jackson ... P 6	Freetown, 125	U. S	162
Hovey, (3½ miles s. w. of Mt. Vernon, U 1) Posey	38d, 70a, 221	□ Am	12
Howard Park, (mail to New Albany) Floyd	114h	□ Ad	×
Howell, (Station Evansville P. O.) ● Vanderburg ... U 3	44a, b	Ad	1,421
Howesville, Clay ... N 4	Daggett, 32	U. S	28
Howlands, Marion ... L 8	13e	□ Am	54
Hubbell, (mail to Daggett) Owen ... N 5	32a	□ U. S	×
Hubers, (mail to Connersville) Fayette	25k	□ Am	×
Hudson, ● Steuben ... B 13	140c	□ Pac	×
Huff, Spencer ... T 6	Evanston, 115	□ Ad	66
Huffman, (4½ miles s. e. of Fulda, T 6) Spencer	Evanston, 115	□ Ad	212
Hugo, (3½ miles s. w. of Griffin, S 1) Gibson	Griffin, 38	Am	29
Hunt, (4 miles n. of Doverhill, Q 6) Martin	Doverhill, 9	□ U. S	×
Hunters, (mail to Mt. Comfort) Marion ... L 10	25b	□ Am	×
Hunters, (mail to Bloomington) Monroe	13b	□ Am	×
Huntertown, ● Allen ... D 12	⊙ 36b, 41c	Ad	241
Huntingburg, 2 banks, ● Dubois ... S 5	⊙ 115a, c, d	Ad	2,527
Huntington, 3 banks, ● Huntington ... F 11	⊙ 30a, b, 140a	Pac., W., F. & Co	9,491
Hurlburt, Porter ... C 5	⊙ 30b	W., F. & Co	110
Huron, ● Lawrence ... Q 7	⊙ 9b	U. S	246
Huron, (mail to Johnsons Crossing) Madison ... J 10	22a	□ U. S	×
Hurricane, (mail to Glenwood) Fayette	15	□ U. S	×
Hursh, Allen ... D 13	St. Joe Station, 8	U. S	29
Hurstown, (mail to Frenchtown) Harrison ... S 9	53	□ Ad	×
Hutton, ● Vigo ... N 3	Pimento, 85	U. S	22
Hyatt, Daviess ... P 4	32a	□ U. S	111
Hyatts, (mail to Wheatland) Knox ... Q 4	9c	□ U. S	×
Hyde, (2 miles n. w. of San Jacinto, P 11) Jennings	Champion, 114	□ Ad	29

Town. County. Index	Railway, or, if not on a Railroad, nearest station.	Ex.	Pop.
[illegible]	[illegible]		
[illegible] ● [illegible]	[illegible]		[illegible]
[illegible]	[illegible]		[illegible]
I			
Ice Pond, (mail to Laurel) Franklin	25k	[illegible]	
Idaville, 1 bank, ● White ... F 7	114a	[illegible]	[illegible]
Idlewild, Harrison ... T 8	Cor[illegible]		
[illegible]burg			
Ijamsville, Wabash	[illegible]		[illegible]
Ilene, (mail to Marco) Greene			
Illinoi, (6 miles s. e. of Sherburnville, Ill.) Lake			
Independence, ● Warren ... I	[illegible]		
Independence Station, (mail to Attica) Warren			
Indiana, (mail to Springville) Lawrence	125c		
Indiana City, (mail to East Chicago) Lake	18		
Indiana Mineral Springs, (mail to Attica) Fountain			
Indiana Mineral Sp[illegible] n. of Williamsport, I 4) ● Warren	Attica, 17, 140	Am., Pac	
INDIANAPOLIS, 17 banks, ● Marion ... L 8	⊙ 13e, 15, 25a, b, c, d, e, f, 39, 40e, 45, 114e, h, l, 135b	Ad.	[illegible]
Indiana and Lake Michigan Junction, (mail to South Bend) St. Joseph			
Indian Springs, Martin ... Q 6			
Industry, (mail to Muncie) Delaware			
Ingalls, ● [illegible]			
Inglefield, ● Vanderburg			
Ingram, (mail to Watson) Clark			
Inmans, (mail to Walkerton) St. Joseph			
Joseph			
Interlaken, (mail to Laporte) Laporte			
Inverness, (P. O. name [illegible]) Dekalb			
Inwood, ● Marshall			
Iona, (10 miles e. of [illegible] S 4) Knox	Somerville, 32		
Ireland, ● Dubois ... R	Jasper, 115		
Iris, 8½ [illegible] Pike ... S 7	Corydon, 53		
Ironton, (mail to Shoals) Martin	9b		
Irvin, Howard			
Irvington, (Sub-Station Indianapolis P. O.) ● Marion ... L 9	⊙ 15, 114e		
Iva, Pike ... R 3	Petersburg, 32	U. S	
J			
Jackson, Tipton ... I 9	40e		
Jacksonburg, Wayne ... K 13	East Germantown, 114		
Jackson Hill, ● Sullivan ... O 4	35d		
Jackson Hill Junction, (mail to Eagle) Sullivan ... N 4	35d	U. S	
Jacksons Hill (mail to Centerville) Wayne			
Jacobs, (mail to Washington) Daviess			
Jacobys Crossing, (mail to Plymouth) Marshall			
Jadden, (r. f. d. [illegible]) Grant			
Jalapa, (r. [illegible]) Grant			
Jamestown, 1 bank, ● Boone			
Jasonville, ● Greene			
Jasper, 2 banks, ● Dubois			
Jay, (mail to Bryant) Jay			
Jay, (1 mile n. of Pleasant, [illegible]) Switzerland			
Jeff, (4½ miles s. w. of Mt. Zion, G 12) Wells	Liberty Center, 133		
Jefferson, Clinton ... I 7	40b, 135b		
Jeffersonville, 2 b[illegible] ●			
Jerome, Howard			
Jessup, Parke ... L 4	⊙ 135e		
Jewell, (mail to Kokomo) Howard H 8	114f		
Johnsburg, (R. R. name *Ferdinand Station*) Dubois ... S 7	115d		
Johnson, (mail to Lynn) Randolph J 13	36a		
Johnsons Crossing, (R. R. name *Crossley*) Madison			
Johnsonville, Warren			
Johnstown, (mail to Worthington) Greene ... O 5	32a		
Joliet Pit, (mail to Hobart) Lake ... B 4	56b		
Jolietville, ● Hamilton ... J 8	⊙ 22a		
Jonesboro, 1 bank, ● Grant ... H 10	⊙ 25f, 139a		
Jonesville, ● Bartholomew ... O 10	⊙ 114h		
Joppa, Hendricks ... L 8	Mooresville, 114		
Jordan, Jay ... I 14	Union City, 25, 114		
Jordan, (mail to Washington) Daviess ... Q 5	32a		
Jordan Village, Owen			
Judson, ● Parke ... L			
Julian, (mail to Mo[illegible]) Newton			
[illegible]			
[illegible]			
Junction, (1 mile w. of Indianapolis, L 8, mail to Indianapolis) Marion	25c	□ Am	
Junction, (3 miles e. of Indianapolis L 8, mail to Indianapolis) Marion			
K			
Kenarcha, (mail to Coalbluff) Vigo	Coalbluff, 17, 25	Am	
Kankakee, (mail to Lacrosse) Laporte	30b	□ U. S	
Kankakee, (mail to Walkerton) St. Joseph ... B 7	40e	□ U. S	
Kankakee Pit, (mail to Crumstown) St. Joseph	18	□ Natl	
Kappa, ● Howard ... H 8	Kokomo, 40, 114, 123	Ad., Natl., U. S	
Kasson, Vanderburg ... T 2	See Evansville		
Kavanaugh, (mail to Clark Station) Lake ... B 4	[illegible]		
Kellers, (mail to Richvalley) Wabash	[illegible]		
Kellerville, (12½ miles n. w. of Jasper, S 5) Dubois	Jasper, 115	Ad	
Kelley, (2 miles n. e. of Ross, B 4) Lake	Ross, 48	Am	
Kelp, (4 miles w. of Pikespeak) O 8) Brown	Freetown, 125	S. I	
Kelso, Dearborn ... N 13	Weisburg, 25	Am	
Kempton, 1 bank, ● Tipton ... I 8	⊙ 40b	U. S	
Kendallville, 2 banks, ● Noble ... C 12	⊙ 36b, [illegible]		[illegible]
Kennard, ● Henry ... K			
Kennedy, (R. R. name [illegible]ter Station) Dearborn ... O 14			
Kennedy, (P. O. name Madrid) Spencer ... T			
Kenneth, ● Cass ... I			
Kensal, (7 miles w. of Royal Center, F 7) White	Royal Center, 114	Ad	
Kent, ● Jefferson ... Q 11	Blocher, 9	U. S	
Kentland, 2 banks, ● Newton ... F 3	⊙ 114d	Ad	
Kercheval, (mail to Lincoln City) Spencer			
Kersey, (2½ [illegible]) D 4) Jasper			
Ketcham, (P. O. [illegible]) Monroe			×
Kewanna, 2 banks, ● Fulton ... E 8			646
Keystone, (mail to Romona) Owen			×
Keystone, ● Wells ... G 12			50
Kickapoo, (mail to Attica) Warren			
Killion, (7 miles n. e. of [illegible]tee, Q 6) Martin			
Killmore, Clinton			
Kilroy, (R. R. name *Barrett* [illegible])			
Kimmell, Noble ... C			
Kinder, (1½ miles s. w. of Bluffcreek, M 8) Johnson			
King, Gibson ... S 3			
Kingman, 1 bank, ● Fountain ... J 4			
Kingsbury, ● Laporte ... B 7			
Kings Cave Quarries, (mail to Corydon) Harrison ... S 9	53	Ad	
Kingsland, Wells ... F 12	⊙ 30a, 40c	U. S., W., F. & Co	
Kingston, ● Decatur ... N 12	Greensburg, 25	Am	[illegible]
Kingwood, (3½ miles n. e. of Benville, P 11) Ripley	Nebraska, 9	□ U. S	
Kinzie, Kosciusko ... E 10	56b		
Kirklin, 1 bank, ● Clinton ... I 7	⊙ 13e		
Kirkpatrick, ● Montgomery ... I 6	⊙ 135b		
Kirksville, Monroe ... O 7	Smithville, 1		
Kit, Jay ... H 13	Bryant, 36		
Kitchell, (mail to Cottage Grove) Union ... L 14	24	Am	
Klaasville, Lake ... C 4	Cedar Lake	Am	
Kleiner, (1 mile s. w. of Farmersville, U 2) Posey	Mount Vernon, 35b	□ U. S	16
Klondike, (4½ miles n. w. of Lafayette, H 5; r. f. d. from Lafayette), ● Tippecanoe	See Lafayette.		
Knechts, (½ mile e. of St. Peters, N 14) Franklin	Spades, 25	Am	
Knightstown, 2 banks, ● Henry ... L 11	⊙ 25m, 114e	Ad., Am	[illegible]
Knightsville, ● Clay ... M 5	⊙ 130, 135b, c	[illegible]	[illegible]
Kniman, Jasper ... D 4	⊙ 17d	Am	25

Indiana 4.

TOWN. COUNTY.	INDEX.	RAILWAY, or, if not on a Railroad, nearest station. EX.	POP.
Knowles, (mail to Cynthiana) Gibson	S 2	35b ▭ U. S	×
Knox, 1 bank, ● Starke	D 7	⊙ 42, 56b Ad., Natl	1,466
Kokomo, 2 banks, ● Howard	H 9	⊙ 40e, 114f, 138a Ad., Natl., U. S	10,609
Kokomo Junction, (mail to Kokomo) Howard		40e ▭ U. S	×
Koleen, ● Greene	P 6	⊙ 13f Am	266
Koro, Carroll	H 8	Sedalia, 135 Ad	29
Kosciusko, (P. O. name Wooster) Kosciusko	D 10	67a ▭ Ad	×
Kossuth, Washington	Q 9	Salem, 9, 13 Am	22
Kouts, ● Porter	C 5	⊙ 30b, 114b Ad., W., F. & Co	329
Kreps, Wells	G 13	Bluffton, 40, 133 Natl., U. S	14
Kueblers, (mail to Newburg) Warrick		31	×
Kurtz, Jackson	P 8	⊙ 125b S. I	20
Kyana, Dubois	S 6	115a Ad	119
Kyle, Dearborn	O 11	Kennedy, 115 ▭ Ad	26

L

TOWN. COUNTY.	INDEX.	RAILWAY, or, if not on a Railroad, nearest station. EX.	POP.
Laclair, (1½ miles e. of Lakevalley, M 6) Hendricks		Clayton, 135 Ad	25
Laconia, ● Harrison	U 9	Corydon, 53 Ad	135
Lacrosse, ● Laporte	C 6	⊙ 13d, 17d, 75, 114b Ad	57
Ladoga, 2 banks, ● Montgomery	K 8	⊙ 13b, 22a Am., U. S	1,176
Lafayette, 9 banks, ● Tippecanoe	H 5	⊙ 13a, b, 25f, 40b, 140a Am., Pac., U. S	18,116
Lafayette Junction, (mail to Lafayette) Tippecanoe		13b 25f, 140a ▭ Am., Pac	×
Lafontaine, 1 bank, ● Wabash	G 10	⊙ 2f Am	657
Lagrange, 2 banks, ● Lagrange	B 11	⊙ 36 Ad	1,703
Lagro, ● Wabash	F 10	⊙ 140a Pac	456
Lake, ● Spencer	U 4	Chrisney, 115 Ad	346
Lake Cicott, (R. R. name *Lake Cicott*) Cass	F 7	114d ▭ Ad	29
Lake Park, (mail to Bass) Starke	D 7	30e W., F. & Co	×
Lakeside, Pulaski	E 6	Francesville, 13 Am	16
Lake Station, ● Lake	B 4	⊙ 48a, b Am	233
Laketon, (R. R. name *Midway*) ● Wabash	E 10	⊙ 30b, 140d Pac., W., F. & Co	582
Laketon Junction, (mail to Laketon) Wabash		40d ▭ Pac	29
Lake Village, ● Newton	E 3	Roselawn, 13 Am	54
Lakeville, ● St. Joseph	B 8	⊙ 135f, 140e Ad., Pac	186
Lamar, Spencer	U 6	115f ▭ Ad	107
Lamb, (2½ miles s. w. of Craig, Q 12) Switzerland		201 ▭ Ad	22
Lamberts, (mail to Columbus) Bartholomew	N 10	25b ▭ Am	×
Lamong, Hamilton	J 8	Hortonville, 13 Am	18
Lancaster, Jefferson	P 11	Paris Crossing, 9 U. S	151
Lancaster Branch, (mail to Clay City) Clay	N 5	32a ▭ U. S	×
Landersdale, Morgan	L 8	Friendswood, 114 ▭ Ad	16
Landess, ● Grant	G 11	⊙ 133a Natl	191
Lanesville, ● Harrison	T 9	Georgetown, 115 Ad	324
Lanthus, (6 miles w. of Lowell, D 4; r. f. d. from Lowell) Lake		13 Am	×
Laotto, ● Noble	D 12	⊙ 36b, 140d Ad., Pac	215
Lapaz, ● Marshall	C 8	⊙ 8b U. S	367
Lapaz Junction, (mail to Lapaz) Marshall	C 8	⊙ 8b, 135f ▭ Ad., U. S	×
Lapel, 1 bank, ● Madison	J 10	⊙ 22a U. S	869
Lapland, (mail to Ladoga) Montgomery	K 5	22a ▭ U. S	×
Laporte, 4 banks, ● Laporte	B 7	⊙ 40e, 41e, 75 Am., U. S	7,113
Lardona, (mail to Fountaintown) Shelby		15 ▭ U. S	×
Larwill, ● Whitley	D 11	⊙ 67a ▭ Ad	647
Lasca, (2 miles w. of Raglesville, P 5) Daviess		Odon, 125 S. I	×
Lasher, (3 miles n. w. of Apalona, T 7) Perry		Birdseye, 115 Ad	×
Laud, ● Whitley	E 11	Taber, 56 Natl	397
Lauder, (mail to Deal) Lawrence		13f ▭ Am	×
Laughery, (5 miles s. w. of Aurora, O 14) Ohio		See Aurora	307
Laura, (mail to Kniman) Jasper	E 5	23	×
Laurel, 1 bank, ● Franklin	M 13	⊙ 25k Am	600
Lawrence, ● Marion	K 9	⊙ 25e Am	372
Lawrenceburg, 2 banks, ● Dearborn	O 14	⊙ 9a, 25g, 200, 201, 210, 214, 220, Am., U. S	4,326
Lawrenceburg Junction, (mail to Homestead) Dearborn	O 14	⊙ 25e, g ▭ Am	×
Lawrenceville, Dearborn	N 13	New Trenton, 25 Am	113
Layton, (mail to Veedersburg) Fountain	J 4	25c ▭ Am	20
Leach, (R. R. name *Fowlerton*) Grant	H 11	14	26
Leatherwood, (mail to Bloomingdale) Parke	K 4	39 ▭ Am	×
Leavenworth, ● Crawford	T 8	212, 214 ▭ Ad	655
Lebanon, 4 banks, ● Boone	J 7	⊙ 22a, 25f Am., U. S	4,465
Lee, White	F 6	13a Am	42
Leesburg, ● Kosciusko	C 10	⊙ 25l Am	390
Leesville, Lawrence	P 8	Fort Ritner, 9 U. S	147
Leipsic, Orange	Q 8	13e Am	54
Leisure, Madison	I 10	Curtisville, 114 Ad	25
Letters Ford, (R. R. name *Letters*) ● Fulton	L 8	⊙ 30b W., F. & Co	193
Lemons, Monroe	N 7	Gosport, 13, 114 ▭ Ad., Am	14
Lena, ● Parke	L 5	⊙ 25d Am	43
Lennox, (P. O. name Yeoman) Carroll	G 6	13e ▭ Am	40
Leo, (2 miles s. w. of Hursh, D 13) ● Allen		St. Joe Station, 8 U. S	427
Leopold, Perry	T 7	Derby, 212 ▭ Ad	196
Leota, (4½ miles w. of Vienna, Q 10) Scott		Scottsburg, 114 Ad	19
Leroy, ● Lake	C 4	⊙ 114b Ad	72
Lester, Greene	P 5	32a ▭ U. S	8
Lesterville, (2 miles n. w. of Little York, Q 9) Washington		Austin, 114 Ad	13
Letts, ● Decatur	N 11	⊙ 25m, 125 Am., S. I	194
Levi, (2½ miles n. e. of Saluda, R 11) ● Jefferson		Madison, 114, 200, 210, 214 Ad	28
Levings, (P. O. name Disko) Fulton	E 10	30b ▭ W., F. & Co	164
Lewis, ● Vigo	N 4	125a S. I	194
Lewiscreek, ● Shelby	M 10	114l ▭ Ad	90
Lewiston, (mail to Pleasantgrove) Jasper	E 5	23	404
Lewisville, 1 bank ● Henry	K 11	⊙ 114e Ad	×
Lexington, 1 bank ● Scott	Q 11	⊙ 9d U. S	368
Liber, (1¾ miles s. of Portland, H 13) Jay		Madrid, 115 ▭ Ad	×
Liberal, Spencer	U 5	Portland, 36, 40 Ad., U. S.	33
Liberty, 2 banks, ● Union	L 13	⊙ 15 U. S	1,449
Liberty Center, ● Wells	G 12	⊙ 133a Natl	292
Liberty Mills, ● Wabash	E 10	140d Pac	313
Libertyville, ● Vigo	L 3	Sandford, 25 Am	×
Liggett, (mail to Nelson) Vigo	M 3	⊙ 135a, d ▭ Ad	×
Ligonier, 2 banks, ● Noble	C 11	⊙ 41d U. S	2,231
Lillydale, Perry	T 6	Tell City, 115, 212, 214 Ad., U. S	66
Lima, 1 bank, ● Lagrange	B 11	⊙ 36b Ad	487
Limedale, (R. R. name *Greencastle Junction*) ● Putnam	L 6	⊙ 13b, 135b ▭ Ad., Am	43
Limestone, (mail to Avoca) Lawrence	P 7	125d S. I	×
Lime Switch, (mail to Mew Waverly) Cass		New Waverly, 140 Pac	×
Lincoln, Cass	G 8	114f ▭ Ad	209
Lincoln City, ● Spencer	T 5	⊙ 115a, f Ad	263
Lincolnville, ● Wabash	F 10	Treaty, 25 ▭ Am	281
Linden, 1 bank ● Montgomery	I 6	⊙ 13d, 133b Am., Natl	572
Lineville, (mail to Shelby) Lake	D 3	42 ▭ Ad	×
Linkville, (R. R. name *Harris*) ● Marshall	C 8	135f ▭ Ad	47
Linngrove, ● Adams	G 13	Berne, 36 Ad	219
Linnsburg, (½ mile s. of Mace, J 6) Montgomery		Mace, 25 Am	21
Linton, 1 bank, ● Greene	O 4	⊙ 38e, 125a Am., S. I	3,071
Linwood, ● Madison	I 10	25l, 139a Am	93
Lippe, (8 miles s. e. of Wadesville, T 2) Posey		Wadesville, 35 U. S	×
Lippitt, (2½ miles n. w. of Herbemont, M 7) Morgan		Centerton, 114 Ad	27
Lisbon, (P. O. name New Lisbon) Hendricks	K 12	40e U. S	×
Lisbon, (2½ miles s. of Kendallville, C 12) Noble		Kendallville, 36, 41 Ad., U. S	60
Littlepoint, Morgan	M 7	Amo, 135 Ad	33
Littles, Pike	R 4	⊙ 32a U. S	104
Littleyork, Washington	Q 9	Austin, 114 Ad	227
Liverpool, (mail to Lake Station) Lake	B 4	⊙ 48b, 67b ▭ Ad., Am	×
Livonia, (3 miles e. of Stampers Creek, R 8) ● Washington		Campbellsburg, 13 Am	200
Lizton, ● Hendricks	K 7	⊙ 25c Am	303
Lochiel, ● Benton	G 4	⊙ 17c Am	188
Lockhard Hill, (mail to Cass) Sullivan		38e ▭ Am	27
Lockman, Brown	O 9	Freetown, 125	×
Lockport, Carroll	G 7	Rockfield, 140 Pac	113
Lockspring, Ripley	O 12	Holton, 9 U. S	27
Loco, (2½ miles n. e. of Patton, G 6) Carroll		Patton, 13 ▭ Am	×
Locustpoint, Harrison	T 10	See New Albany	38
Logan, Dearborn	N 14	Guilford, 25 Am	84
Logan, (mail to Guthrie) Lawrence	P 7	13e ▭ Am	×
Logansport, 3 banks, ● Cass	F 8	⊙ 114a, b, c, f, 135e, f, 140a, e Ad., Pac.	16,204
Lomax, (mail to North Judson) Starke		30b ▭ U. S	×
London, Shelby	L 10	25e ▭ Am	37
Lonetree, Greene	O 5	*Daggett*, 32 U. S	13
Longcliff, (mail to Logansport) Cass	F 7	135e ▭ Ad	×
Longneckers, (mail to New Trenton) Dearborn	N 15	25k ▭ Am	×
Longrun, Switzerland	P 13	Vevay, 200, 210, 214 ▭ Ad	26
Longs, (mail to North Vernon) Jennings		9d ▭ U. S	×
Longs, (mail to Lacrosse) Laporte		13d ▭ Am	×
Long Siding, (P. O. name Steam Corner) Fountain	J 4	17e ▭ Am	27
Longwood, Fayette	L 12	15 ▭ U. S	55
Loogootee, 1 bank, ● Martin	Q 6	⊙ 9b U. S	1,382
Lookout, Ripley	O 12	Batesville, 25 Am	15
Lorane, Whitley	D 11	Larwill, 67 Ad	40
Loree, Miami	G 9	⊙ 4a Ad	22
Losantville, ● Randolph	J 12	⊙ 24, 25b Am	307
Lost River, (mail to Orleans) Orange		13g ▭ Am	×
Lottaville, Lake	B 4	⊙ 37 Natl	×
Lotus, Union	L 14	15 24 ▭ U. S	×
Lou Kst'ros Ing, (mail to Wheeler) Porter		67a ▭ Ad	×
Lovett, Jennings	P 10	⊙ 9d U. S	486
Lowell, 2 banks, ● Lake	D 4	⊙ 13a Am	1,275
Loyd, (8 miles n. e. of Griffin, S 1) Gibson		Griffin, 38 Am	14
Luce Ranch, (mail to Tefft) Jasper		12 ▭ Ad	×
Lucerne, ● Cass	F 8	⊙ 135f Ad	30
Lucetta, (4½ miles n. of Twelvemile, F 8) Fulton		Deedsville, 40 U. S	×
Luray, Henry	J 11	Springport, 40 U. S	50
Lusks Springs, Parke	K 4	Marshall, 39 Am	×
Luther, (3½ miles n. e. of Bracken, E 11) Whitley		South Whitley, 56, 140 Natl., Pac	15
Lyford, Parke	L 4	17e ▭ Am	28
Lyles, Gibson	S 2	115b ▭ Ad	10
Lynn, 1 bank, ● Randolph	J 13	⊙ 25b, 36a Ad., Am	705
Lynn, (mail to Elberfeld) Warrick	T 3	32a U. S	×
Lynnville, ● Warrick	T 4	Buckskin, 32 U. S	281
Lyons, ● Greene	P 5	⊙ 114l Ad	848
Lyons Station, Fayette	L 13	15 U. S	40
Lyonton, (P. O. name Cass) Sullivan	O 4	38e Am	296

M

TOWN. COUNTY.	INDEX.	RAILWAY, or, if not on a Railroad, nearest station. EX.	POP.
McCameron, Martin	P 6	Burns City, 125 S. I	29
McCann, (mail to Evansville) Vanderburg		57 ▭ Sou	×
McCool, Porte	B 5	⊙ 8b, 28 U. S	66
McCordsville, ● Hancock	K 10	25a Am	321
McCowans, (P. O. name Cowans) Delaware	J 12	⊙ 40e U. S	42
McCoy, (mail to Greensburg) Decatur	N 11	5e ▭ Am	×
McCoysburg, Jasper	F 5	13a, 23 Am	35
McCutchanville, Vanderburg	T 3	32a ▭ U. S	×
McGary, Gibson	S 2	35b ▭ U. S	×
McGrawsville, Miami	G 9	114a ▭ Ad	54
McGregor, (3½ miles s. e. of Canaan, P 12) Jefferson		Madison, 114, 200, 210, 214 Ad	19
McKinley, Washington	Q 8	Sparksville, 9 U. S	×
McMillin, (mail to Falmouth) Rush		114l ▭ Ad	×
McNatts, (3 miles n. e. of Dillman, G 12) Wells		Warren, 41 ▭ U. S	30
McVille, Greene	O 6	Freedom, 114 Ad	18
Mace, ● Montgomery	J 6	⊙ 25e Am	321
Mackey, Gibson	S 4	32a U. S	84
Macksville, (P. O. name West Terre Haute) Vigo	M 3	⊙ 135a, d Ad	×
Macy, 1 bank, ● Miami	E 9	⊙ 40e U. S	314
Madison, 2 banks, ● Jefferson	Q 12	⊙ 114k, 200, 210, 214 Ad	7,835
Madrid, (R. R. name *Kennedy*) Spencer	T 5	115f ▭ Ad	10
Mager, (mail to Wellsboro) Laporte	B 6	⊙ 75, 140e ▭ Am., Pac	×
Magley, Adams	F 13	⊙ 30a W., F. & Co	10
Magnet, ● Perry	T 7	212	100
Magnolia, Crawford	S 8	Leavenworth, 212, 214 ▭ Ad	33
Mahalasville, Morgan	N 8	25l Am	252
Maltrace, (5 miles n. of Lagro, F 10) Wabash		Lagro, 140 Pac	19
Main, (8 miles s. e. of Birdseye, S 5) Perry		Birdseye, 115 Ad	62
Majenica, Huntington	G 11	Warren, 41 ▭ U. S	284
Makin, (3½ miles s. e. of Bracken, E 11) Huntington		Bippus, 30 W. F. & Co	16
Malone, (P. O. name Eugene) Vermillion	K 3	17a ▭ Am	215
Malottpark, Marion	K 9	⊙ 40e ▭ U. S	62
Manchester, Dearborn	O 13	Kennedy, 25 Am	301
Manchester Station, (P. O. name Kennedy) Dearborn	O 14	25e Am	26
Manhattan, Putnam	M 6	Hamrick, 135 ▭ Ad	109
Manilla, 1 bank, ● Rush	M 11	⊙ 114l Ad	383
Mansfield, ● Parke	L 5	22b ▭ U. S	296
Manson, ● Clinton	I 7	135e ▭ Ad	55
Manville, Jefferson	Q 12	Madison, 114, 200, 210, 214 Ad	26
Maple Grove, (mail to Greencastle) Putnam		13b ▭ Am	×
Maples, Allen	E 13	⊙ 67a Ad	207
Mapleton, (mail to Indianapolis) Marion	K 9	13e Am	300
Maple Valley, (mail to Washington) Daviess		9e ▭ U. S	×
Maplevalley, Henry	K 11	Shirley, 25 Am	40
Maplewood, Hendricks	K 7	39 ▭ Am	×
Marble Corner, Ripley	P 11	Dupont, 114 Ad	42
Marblehill, Jefferson	R 12	Nabb, 9 U. S	50
Marco, ● Greene	P 4	⊙ 114l Ad	246
Mardenis, Huntington	F 12	140a ▭ Pac	25
Marengo, ● Crawford	S 8	⊙ 115a Ad	700
Mariahhill, ● Spencer	T 6	Dale, 115 ▭ Ad	×
Marietta, Shelby	M 10	Fenns, 114 ▭ Ad	257
Marion, 3 banks, ● Grant	H 11	⊙ 25l, 114a, 133a, 139a Ad., Am., Natl.	17,333
Marion, (mail to Farmersburg) Sullivan	N 4	35e ▭ U. S	×
Markland, ● Switzerland	Q 13	200, 201, 201½, 210	263
Markle, 1 bank, ● Huntington	F 11	⊙ 30a W., F. & Co	729
Markles, (mail to Edwards) Vigo		25d ▭ Am	×
Markleville, ● Madison	K 10	⊙ 25m Am	176
Marling, (2 miles e. of Langdon, P 10) ● Jackson		Langdon, 114 Ad	27
Marsh, Daviess	P 5	Plainville, 32 U. S	14
Marshall 1 bank, ● Parke	K 4	⊙ 39 Am	444
Marshfield, (mail to Scottsburg) Scott	Q 10	114b ▭ Ad	×
Marshfield, Warren	I 5	⊙ 140a Pac	306
Martin, (P. O. name West Shoals) Martin	Q 6	9b ▭ U. S	×
Martin (mail to Armstrong) Vanderburg		⊙ 38d Am	×
Martinsburg, Washington	R 9	Pekin, 13 Am	×
Martinsville, 2 banks, ● Morgan	M 8	⊙ 25l, 114l Ad., Am	4,038
Martz, Clay	N 5	Clay City, 32 U. S	357
Marysville, ● Clark	R 11	9d U. S	82
Mathews, (mail to Brooklyn) Morgan	M 8	114l ▭ Ad	×
Matthews, 1 Bank, ● Grant	H 11	14	296
Mattsville, Hamilton	K 9	Carmel, 13 Am	8
Mauckport, ● Harrison	U 8	212	290
Maumee, Jackson	O 8	Norman Station, 125 S. I	25
Mauzy, (R. R. name *Griffin*) Rush	L 12	15 U. S	21
Max, Boone	J 6	22a ▭ U. S	86
Maxams, (R. R. name *Douglass*) Gibson	S 3	115a ▭ Ad	25
Maxinkuckee, (2 miles s. of Rutland, D 8) ● Marshall		Rutland, 56 ▭ Natl	79
Maxwell, Hancock	K 10	⊙ 25b Am	153
Maynard, (mail to Lansing, Ill.,) Lake	B 3	⊙ 13a, 37, 114b ▭ Ad., Am., Natl	40
Mays, ● Rush	L 11	⊙ 40d U. S	×
Maysville, (mail to Washington) Daviess	Q 4	32a ▭ U. S	×
Maywood, Marion	L 8	114l ▭ Ad	26
Mead, (2½ miles n. of Cleona, N 8) Brown		Taylorsville, 114 Ad	30
Mead, (mail to St. Paul) Rush		25e ▭ Am	×
Mecca, ● Parke	L 4	⊙ 17e Am	22
Mechanicsburg, ● Henry	J 11	Middletown, 114 Ad	189
Medaryville, 1 bank, ● Pulaski	E 6	⊙ 13d Am	414
Medora, ● Jackson	P 8	⊙ 9b U. S	581
Melcher, (mail to Montezuma) Parke		⊙ 39 ▭ Am	×
Mellott, ● Fountain	I 5	⊙ 133b U. S	142
Meltzer, Shelby	M 10	Shelbyville, 25, 114 Ad., Am	76
Memphis, ● Clark	R 10	⊙ 114h Ad	341
Mentone, 1 bank, ● Kosciusko	D 9	⊙ 56b Natl	757
Mentor, (P. O. name Altoga) Dubois	S 6	⊙ 115a Ad	196
Merom, ● Sullivan	O 3	⊙ 38e, 225 Am	×
Merriam, Noble	D 11	Albion, 8 U. S	162
Merrillville, Lake	C 4	Lottaville, 37 Natl	140
Messena, (1½ miles s. of Stilesville, L 6) Hendricks		Amo, 135 Ad	×
Messick, Henry	K 12	25b ▭ Am	55
Metamora, ● Franklin	M 13	⊙ 25k Am	497
Metea, (4½ miles w. of Twelve mile, F 8) Cass		Lucerne, 135 Ad	60
Metz, ● Steuben	B 14	Hamilton, 140 Pac	291
Mexico, ● Miami	F 9	140e Pac	509
Miami, Miami	G 9	⊙ 40e U. S	321
Michael, Grant	H 10	133a ▭ Natl	28
Michigan City, 2 banks, ● Laporte	A 6	⊙ 13d, 40e, 48a, 198 Am., U. S	14,850
Michigan City & Indianapolis Junction, (mail to Laporte) Laporte		40e ▭ U. S	×
Michigantown, ● Clinton	I 7	⊙ 133a Natl	417
Middlebury, 2 banks, ● Elkhart	B 10	⊙ 41b U. S	572
Middlefork, Clinton	I 8	Forest, 133 Natl	308
Middlefork, (P. O. name Foltz) Jefferson	P 12	114k Ad	×
Middletons, (P. O. name West Middleton) Howard	H 8	123a Natl	210
Middletown, 1 bank, ● Henry	J 11	⊙ 114f, 139e Ad	1,801
Midland, Greene	O 4	Linton, 46 Ad	×
Midway, ● Spencer	U 4	Chrisney, 115 Ad	79
Midway, (P. O. name Laketon) Wabash	E 10	30b, 140d Pac., W., F. & Co	×
Mier, ● Grant	G 10	114a ▭ Ad	206
Mifflin, Crawford	S 7	Taswell, 115 Ad	10
Milan, 1 bank, ● Ripley	O 13	⊙ 9a U. S	422
Milford, Decatur			211
Milford, 1 bank, ● Kosciusko	C 10	⊙ 25l Am	905
Milford Junction, (P. O. Shakespeare) Kosciusko	C 10	⊙ 8b, 25l Am., U. S	×
Millcreek, ● Laporte	B 7	⊙ 77 Natl	100
Milledgeville (mail to New Brunswick) Boone	K 7	Lebanon, 21, 25 Am., U. S	×
Miller, ● Lake	B 4	⊙ 8b, 41e U. S	66
Miller, (mail to Patoka) Gibson	R 3	35a ▭ U. S	×
Millers, Bartholomew	N 10	25b ▭ Am	×
Millers, (mail to Chrisney) Spencer	U 5	115e Ad	×
Millersburg, ● Elkhart	B 10	⊙ 41d, 140e Pac., U. S	481
Millersville, (mail to Lawrence) Marion	K 9	Lawrence, 25 Am	60
Millgrove, ● Blackford	H 12	114a Ad	92
Millhousen, ● Decatur	N 11	Westport, 25, 125 Am., S. I	265
Milligan, ● Parke	K 5	⊙ 39 Am	25
Millport, ● Washington	Q 9	Medora, 9 U. S	×
Mills Corners, Jay	H 13	Bryant, 36 Ad	19
Milltown, ● Crawford	S 8	⊙ 115a Ad	336
Millville, ● Henry	K 12	⊙ 114f Ad	184
Millwood, (r. f. d. from Etna Green) Kosciusko	C 9	Nappanee, 8 U. S	207
Milners Corners, Hancock	K 10	Willow, 25 Am	137
Milo, Huntington	G 11	Warren, 133 Natl	25
Milroy, 1 bank, ● Rush	M 11	⊙ 25m Am	689
Milton, ● Wayne	L 13	25k, 40e Am., U. S	862
Minera, Greene	O 6	13f Am	104
Mines, (mail to Cannelton) Perry	N 6	115f ▭ Ad	×
Minetree, (3½ miles s. w. of Eminence, M 6) Morgan		Quincy, 23 Am	×
Minnette, (mail to Hyndsdale) Morgan		114l Ad	×
Mishawaka, 2 banks ● St Joseph	B 9	⊙ 29, 37, 38½, 41e, f Natl., U. S	5,560
Mitchell, 1 bank, ● Lawrence	Q 7	⊙ 9b, 13e Am., U. S	1,772
Mitchellville, (mail to Olinville) Hendricks	K 8	39 Am	×
Mixersville, Franklin	M 14	Brookville, 25 Am	98
Moberly, Harrison	S 8	Depauw, 115 Ad	×
Modesto, (6 miles n. e. of Ellettsville, N 7) ● Monroe		Ellettsville, 13 Am	×
Modoc, ● Randolph	J 12	⊙ 25b Am	221
Moffits, (mail to Virgie) Jasper	D 4	13d Am	×
Mohawk, ● Hancock	K 10	25b Am	56
Mollie, Blackford	H 12	10 ▭ U. S	13
Mond, (3 miles s. of Ellsworth, R 6) Dubois		Birdseye, 115 Ad	×
Mongo, ● Lagrange	B 12	Lima, 36 Ad	121
Monitor, Tippecanoe	H 6	Dayton, 40 U. S	54
Monmouth, Adams	F 13	36a Ad	50
Monon, 1 bank, ● White	F 6	⊙ 13a, d, e Am	1,110
Monroe, ● Adams	G 13	⊙ 36a Ad	184
Monroe City, ● Knox	Q 4	Wheatland, 9 U. S	688
Monroeville, 1 bank, ● Allen	E 14	⊙ 6a Ad	690
Monrovia, ● Morgan	M 7	Mooresville, 114 Ad	392
Montclair, Hendricks	K 6	⊙ 39 Am	50
Monterey, ● Pulaski	D 7	⊙ 30b W., F. & Co	261
Montezuma, 1 bank, ● Parke	K 4	⊙ 39 Am	1,175
Montgomery, ● Daviess	Q 5	⊙ 9b U. S	6[illegible]6
Monticello, 2 banks, ● White	F 6	⊙ 13e, 14d Ad., Am	2,107
Montmorenci, ● Tippecanoe	H 5	⊙ 40b U. S	303
Montpelier, 2 banks, ● Blackford	G 12	⊙ 40e U. S	3,405
Monument City, Huntington	F 11	Andrews 140 Pac	25
Mooney, (2½ miles e. of Eclipse, P 8) Jackson		Kurtz, 125 S. I	30
Moore, Dekalb	C 13	140d Pac	58
Moorefield, ● Switzerland	Q 13	Vevay, 200, 210, 214 ▭ Ad	113
Moorefield, (mail to Indianapolis) Marion		25e, e, f, 39 ▭ Am	×
Mooreland, ● Henry	J 12	⊙ 25b Am	309
Mooresburg, Pulaski	E 7	Winamac, 114 Ad	25
Moores Hill, ● Dearborn	O 13	⊙ 9a U. S	338
Mooresville, (P. O. name Moore) Dekalb	C 13	140d ▭ Pac	58
Mooresville, 1 bank, ● Morgan	L 8	⊙ 114l Ad	974
Moral, (1 mile e. of Acton, L 9) Shelby		Acton, 25 Am	25
Moran, Clinton	I 7	⊙ 135e Ad	206
Morehous, (mail to Elkhart) Elkhart	B 10	41a ▭ U. S	×
Morgantown, 1 bank, Morgan	N 8	⊙ 25l Am	581
Morocco, 2 banks, ● Newton	E 2	⊙ 17e Am	920
Morris, ● Ripley	N 13	⊙ 25e Am	410
Morristown, 1 bank, ● Shelby	L 10	⊙ 15 U. S	565
Morrow, (R. R. name *Ripley*) Pulaski	D 6	114b ▭ Ad	×
Morton, Putnam	L 5	Raccoon, 39 Am	56
Mosby, (5 miles n. of Don Juan, U 6) Perry		Tell City, 115, 212, 214 Ad., U. S	×
Moscow, Rush	M 11	Milroy, 25 Am	86
Mott, (mail to Frenchtown) Harrison		115a Ad	22
Moulden, Greene	O 5	Worthington, 32, 114 Ad., U. S	×
Mound City, (mail to Covington) Warren	J 4	25e ▭ Am	×
Mountain Spring, Martin	P 6	Mount Olive, 125 S. I	×
Mount Auburn, Shelby	N 10	Edinburg, 114 Ad	144
Mount Auburn, Wayne			163
Mountayr, ● Newton	E 4	⊙ 17d Am	515
Mount Carmel, ● Franklin	M 14	Brookville, 25 Am	153
Mount Comfort, Hancock	K 10	25b Am	96
Mount Etna, ● Huntington	G 11	Huntington, 30, 140 Pac., W., F. & Co	175
Mounthope, Dekalb	C 12	Moore, 140 ▭ Pac	25
Mount Jackson, (Sub Station Indianapolis P. O.) ● Marion	L 9	See Indianapolis.	
Mount Liberty, Brown	O 9	Columbus, 25, 114 Ad., Am	33
Mount Meridian, Putnam	L 6	Greencastle, 13, 25, 135 Ad., Am	106
Mount Moriah, Brown	N 9	Taylorsville, 114 Ad	×
Mount Olive, Martin	P 6	125a S. I	12
Mount Pisgah, Lagrange	B 12	South Milford, 140 Pac	65
Mount Pleasant, Perry	T 7	Derby, 212 ▭ Ad	28
Mount Prospect, (mail to Fargo) Crawford	S 7	English, 115 Ad	×
Mounts, Gibson	S 2	35b U. S	112
Mount Sterling, Switzerland	P 13	Vevay, 200, 210, 214 ▭ Ad	161
Mount Summit, ● Henry	J 12	⊙ 40e U. S	213
Mount Vernon, 2 banks, ● Posey	U 1	⊙ 35b, 44a, 202, 204, 214, 216, 221, Ad., U. S	5,132
Mount Vernon Junction, (mail to Fort Branch) Gibson	S 3	35a, b ▭ U. S	×
Mount Zion, ● Wells	G 12	Liberty Center, 133 Natl	56
Muddyfork, (R. R. name *Bridgeport*) Clark	R 10	13e [illegible]	[illegible]
Mulberry, 1 bank, ● Clinton	I 7	⊙ 40b [illegible]	[illegible]
Mull, Randolph		Clark [illegible]	[illegible]
Muncie, 4 banks, ● Delaware	I 12	⊙ [illegible] 139d Am., U. S	20,942
Muncie Junction, (mail to Fort Wayne) Allen	E 12	140a ▭ Pac	×
Munster, (R. R. name *Strathmore*) Lake	B 3	13a ▭ Am	31
Murray, ● Wells	F 12	Kingsland, 30, 40 W., F. & Co	107
Murray Road, (mail to Murray) Wells	F 12	40e ▭ U. S	×
Mutual Mi[illegible], (mail to Cannelburg) Daviess		9b ▭ U. S	×
Myers, (mail to Evansville) Vanderburg	T 2	38d ▭ Am	×
Mylers, (mail to South Bend) St. Joseph	B 8	20, 43	×
Myoma, (12 miles s. e. of Vallonia, P 9) Washington		Vallonia, 9 U. S	×

N

TOWN. COUNTY.	INDEX.	RAILWAY, or, if not on a Railroad, nearest station. EX.	POP.
Nabb, Clark	R 11	9d U. S	103
Nails, (2½ miles s. w. of Zulu E 14) Allen		[illegible]	[illegible]
Napoleon, ● Ripley	[illegible]	[illegible]	[illegible]
Nappanee, 1 bank ● Elkhart	[illegible]	[illegible]	[illegible]
Narrows, Sullivan	[illegible]	[illegible]	[illegible]
Nashville, ● Brown	[illegible]	[illegible]	[illegible]
Natchez, Martin	[illegible]	[illegible]	[illegible]
National Military Home, ● Grant	H 11	139	[illegible]
Navilleton, Floyd	S 10	Georgetown, 115 [illegible]	[illegible]
Nead, (5½ miles s. w. of Peru, F 9) Miami		Peru, 40, 140 [illegible]	[illegible]
Nebekers, (mail to Fountain) Fountain		[illegible]	[illegible]
Nebo, (mail to [illegible]) Dearborn		[illegible]	[illegible]
Nebraska, Jennings	[illegible]	[illegible]	[illegible]
Needham, Johnson	[illegible]	[illegible]	[illegible]
Needmore, Brown	[illegible]	[illegible]	[illegible]
Neff, (mail to Parker) [illegible]	[illegible]	[illegible]	[illegible]
Neilcreek, Jefferson	[illegible]	[illegible]	[illegible]
Nelsmorris, (P. O. name Stoutsberg) Jasper	D 5	42 ▭ Ad	×
Nelson, Vigo	M 3	135a, d ▭ Ad	×
Nevada, Tipton	H 9	114f Ad	78
Nevada Mills, ● Steuben	B 13	Angola, 41 U. S	721
Nevin, (mail to Corydon) Harrison	T 9	53 ▭ Ad	×
New Albany, 4 banks, ● Floyd	S 10	⊙ 9d, 13c, 47, 115a, 212, 214 Ad., Am., U. S	20,628
New Alsace, Dearborn	N 13	Weisburg, 25 Am	448
New Amsterdam, ● Harrison	T 8	212	200
Newark, ● Greene	O 6	Farmer, 114 Ad	166
New Augusta, (R. R. name *Augusta*) ● Marion	K 8	25f Am	313
New Bellsville, Brown	O 9	Columbus, 25, 114 Ad., Am	142
Newbern, Bartholomew	N 10	Nortonburg, 25 ▭ Am	178
Newberry, ● Greene	P 5	⊙ 32a U. S	415
New Britton, Hamilton	K 9	40e ▭ U. S	110
New Brunswick, ● Boone	K 7	Jamestown, 25 Am	63
Newburg, ● Warrick	U 4	31, 208, 212, 214, 218 ▭ Ad	1,371
New Burlington, Delaware	J 12	24 ▭ Am	73
New Carlisle, 1 bank, ● St. Joseph	A 7	⊙ 41e U. S	597
Newcastle, 2 banks, ● Henry	K 11	⊙ 25b, 40e, d, 114f Ad., Am., U. S	3,406
Newcastle Junction, (mail to Newcastle) Henry	K 12	40e ▭ U. S	×
New Corydon, ● Jay	H 14	Geneva, 36 Ad	142
New Cumberland, (mail to Matthews) Grant		Matthews, 13	×
New Era, Dekalb	D 13	⊙ 41e ▭ U. S	×

Indiana 5.

Ad., Adams Ex. Am., American Ex. Natl., National Ex. Pac., Pacific Ex. Sou., Southern Ex. U. S., United States Ex. W., F. & Co., Wells, Fargo & Co. Ex.

TOWN. COUNTY. INDEX.	RAILWAY, or, if not on a Railroad, nearest station.	EX.	POP.
New Frankfort, (4½ miles e. of Austin, Q 11) ● Scott..........	Austin, 114.	[illegible]	[illegible]
New Goshen, ● Vigo..	Sandford, 25.	[illegible]	[illegible]
New Harmony, 1 bank ● Posey	38e.	[illegible]	[illegible]
Newhaven, ● Allen..	56a, 140a	[illegible]	[illegible]
New Holland, Wabash.	Andrews, 14	[illegible]	[illegible]
New Lancaster, Tipton..	Elwood, 40, 114	[illegible]	[illegible]
New Lebanon, Sullivan.......	[illegible]	[illegible]	100
New Lisbon, (R.R. name *Lisbon*) ● Henry.......................K	[illegible]	U. S	[illegible]
New London, ● Howard	West Middleton, 133..........	Natl	[illegible]
New Marion, ● Ripley.....	Holton, 9	[illegible]	[illegible]
Newmarket, ● Montgomery K 5	135e	[illegible]	[illegible]
New Maysville, Putnam.	Carpentersville	[illegible]	[illegible]
New Middletown, ● Harrison	Corydon, 53.....	[illegible]	[illegible]
New Mount Pleasant, Jay	Redkey, 40, 114.	[illegible]	[illegible]
New Palestine, 1 bank, ● Hancock. L 10	15............	[illegible]	[illegible]
New Paris, 1 bank, ● Elkhart.	[illegible]	[illegible]	[illegible]
New Philadelphia, Washington.	Harristown, 13..	[illegible]	[illegible]
New Pittsburg, ● Randolph	[illegible]	[illegible]	[illegible]
New Pittsburg, (mail to Alum-cave) Sullivan..................N 4	[illegible]	[illegible]	[illegible]
New Pittsburg Junction, (mail to Farmersburg) Sullivan	[illegible]	[illegible]	[illegible]
Newpoint, ● Decatur..	[illegible]	[illegible]	[illegible]
Newport, 1 bank, ● Vermillion.. K	[illegible]	[illegible]	[illegible]
New Richmond, 1 bank, ● Montgomery..........................	[illegible]	[illegible]	[illegible]
New Ross ● Montgomery	[illegible]	[illegible]	[illegible]
New Salem, ● Rush............M	See Rushville.		
New Salisbury, (R. R. name *Gordon Junction*) ● Harrison	[illegible]	[illegible]	[illegible]
Newton, (mail to Ijamsville) Wabash....................	30b, 140d...	[illegible]	[illegible]
Newton Stewart, Orange.	Eckerty, 11	[illegible]	[illegible]
Newtonville, ● Spencer	Chrisney, 115	[illegible]	[illegible]
Newtown, ● Fountain	Mellott, [illegible]	[illegible]	[illegible]
Newtown Junction, (mail to Homestead) Dearborn....	[illegible]	[illegible]	[illegible]
New Trenton, Franklin	25k.............	[illegible]	[illegible]
Newville, ● Dekalb.........	St. Joe Station, 8.	[illegible]	[illegible]
New Washington, ● Clark.	Otisco, 9..........	[illegible]	[illegible]
New Waverly, ● Cass.....	[illegible]	[illegible]	[illegible]
New Winchester, Hendricks......	[illegible]	[illegible]	[illegible]
Nicholasville, (3 miles s. of Spades, N 12) Ripley.....................	Spades, 25	[illegible]	[illegible]
Nickel, (mail to Valparaiso) Porter	56b	[illegible]	[illegible]
[illegible]	[illegible]	[illegible]	[illegible]
Niederst, Posey	Hovey, [illegible]	[illegible]	[illegible]
Niles, Delaware	Eaton, 40.	[illegible]	[illegible]
Ninemile, Allen.	Sheldon, 40	[illegible]	[illegible]
Nineveh, ● Johnson	Samaria, 25	[illegible]	[illegible]
Noah, Shelby	Shelbyville, 25, [illegible]	[illegible]	[illegible]
Noble, Howard	See Kokomo		
Noblesville, 2 banks, ● Hamilton	22a, 40e....................	U. S	[illegible]
Nolands, (mail to Greensfork) Wayne	[illegible]	[illegible]	[illegible]
Nora, ● Marion.	13e	[illegible]	[illegible]
Normal, Grant..	Swayzee [illegible]	[illegible]	[illegible]
Normanda, Tipton	Goldsmith, 40....	[illegible]	[illegible]
Norman Station, Jackson	125b..............	[illegible]	[illegible]
Norris, (P. O. name Harristown) Washington.	13e	[illegible]	[illegible]
North, Ohio.....................	[illegible]	[illegible]	[illegible]
North Bedford, (mail to Bedford) Lawrence............................	[illegible]	[illegible]	[illegible]
North Bedford, (mail to Stinesville) Monroe	[illegible]	[illegible]	[illegible]
North Delphi, (mail to [illegible] burg) Carroll....................	[illegible]	[illegible]	[illegible]
Northfield, (mail to Rosston) Boone..	Rosston, 21	[illegible]	[illegible]
Northgrove, ● Miami	114a....	[illegible]	[illegible]
North Howell, (mail to [illegible]) Vanderburg...	[illegible]	[illegible]	[illegible]
North Indianapolis, (Sub-station Indianapolis P. O.) ● Marion....	[illegible]	[illegible]	[illegible]
North Judson, 2 banks, ● Starke..	30b, 42, 114b	[illegible]	[illegible]
North Liberty, ● St. Joseph.	42, 140e	[illegible]	[illegible]
North Madison, ● Jefferson.	[illegible]	[illegible]	[illegible]
North Manchester, 2 banks, ● Wabash........................E	25l, 140d	[illegible]	[illegible]
North Salem, 1 bank ● Hendricks	89..	[illegible]	[illegible]
North Union, (mail to New Market) Montgomery..	[illegible]	[illegible]	[illegible]
North Vernon, 2 banks ● Jennings	9a, d, 25m	[illegible]	[illegible]
North Webster ● Kosciusko	Leesburg, 25	[illegible]	[illegible]
Nortonburg, Bartholomew	25b	[illegible]	[illegible]
Norton Creek, (mail to Summit Grove) Vermillion	[illegible]	[illegible]	[illegible]
Norwood, Marion..........	[illegible]	[illegible]	[illegible]
Notre Dame, ● St. Joseph.	[illegible]	[illegible]	[illegible]
Nottingham, ● Wells.	[illegible]	[illegible]	[illegible]
Noxid, Pike.......	[illegible]	[illegible]	[illegible]
Nulltown, Fayette	[illegible]	[illegible]	[illegible]
Nutwood, (mail to Southbend) St. Joseph	[illegible]	[illegible]	[illegible]
Nye, (mail to Lapaz) Marshall	[illegible]	[illegible]	[illegible]
Nyesville, Parke	[illegible]	[illegible]	[illegible]
O			
Oak, (mail to Middlebury) Elkhart...	[illegible]	[illegible]	[illegible]
Oak, (R. R. name *Thornhope*) ● Pulaski..........................	[illegible]	[illegible]	[illegible]
Oakalla, Putnam..................	[illegible]	[illegible]	[illegible]
Oakdale, (mail to North Vernon) Jennings.....	[illegible]	[illegible]	[illegible]
Oakdam, (R. R. name *Elliott*) Vanderburg	[illegible]	[illegible]	[illegible]
Oakford, (R. R. name *Fairfield*) Howard	10.	[illegible]	[illegible]
Oakforest, Franklin	[illegible]	[illegible]	[illegible]
Oakgrove, (4 miles [illegible] of Red-key, [illegible]) Jay.......................	Dunkirk, 114	[illegible]	[illegible]
Oak Hill, (mail to Evansville) Vanderburg	[illegible]	[illegible]	[illegible]
Oakland, (mail to [illegible]) Putnam.....................	[illegible]	[illegible]	[illegible]
Oakland, (mail to Chrisney) Spencer......	Chrisney, 1[illegible]	[illegible]	[illegible]
Oakland City, [illegible] ● Gibson	32a, 115a.	[illegible]	[illegible]
Oaklandon, ● Marion	[illegible]	[illegible]	[illegible]
Oak Plain, (mail to Plainfield) Hendricks.	[illegible]	[illegible]	[illegible]
Oakridge, (8 miles s. w. of Shoals, I 6) Martin	Shoals	[illegible]	[illegible]
Oakton, (mail to [illegible])	[illegible]	[illegible]	[illegible]
Oaktown, ● Knox	[illegible]	[illegible]	[illegible]
Oakville, ● Delaware	[illegible]	[illegible]	[illegible]
Oakwood, Laporte...	[illegible]	[illegible]	[illegible]
Oard Spring, (1½ miles s. w. of Alpha, P 10) Scott	[illegible]	[illegible]	[illegible]
Oatsville, Pike.	[illegible]	[illegible]	[illegible]
Ober, ● Starke	[illegible]	[illegible]	[illegible]
Obi, (8 miles [illegible] of [illegible]) Orange.	Sexton, 40.	[illegible]	[illegible]
Ockley, [illegible]	[illegible]	[illegible]	[illegible]
Octagon, (r. f. d. from Lafayette) Tippecanoe	Montmorenci, 40...	[illegible]	[illegible]
Odd, Parke....	Jessup, 135	[illegible]	[illegible]
Odell, (1½ miles n. of Shawnee, I 5; r. f. d. from Attica) Tippecanoe	Wingate, 133..................	Natl	
Odessa, (8 miles e. of Lochiel, G 4, (r. f. d. from Remington) Benton	Lochiel, 17	[illegible]	[illegible]
Odon, 1 bank, ● Daviess.	125a.	[illegible]	[illegible]
Ogden, Henry..	Dunreith, 40, [illegible]	[illegible]	[illegible]
Ogilville, Bartholomew	Waltesboro, 114.	[illegible]	[illegible]
Ohiofalls, ● Clark.	[illegible]	[illegible]	[illegible]
Ohio Valley, (mail to [illegible]) Clark	[illegible]	[illegible]	[illegible]
Oldenburg, ● Franklin	Batesville, [illegible]	[illegible]	[illegible]
[illegible] (mail to [illegible])	[illegible]	[illegible]	[illegible]
Oldtown, (2 miles [illegible] of [illegible], P 9) Jackson.	Crothersville, 114.	[illegible]	[illegible]
Olean, Ripley..	Dillsboro, 9..	[illegible]	[illegible]
Olinville, (2½ miles s. w. of Flackville, L 9) Marion.	N. Indianapolis,	[illegible]	[illegible]
Olio, (r. f. d. from Noblesville) Hamilton.................	New Britton, 40..	[illegible]	[illegible]
Oliphant, ● Pike	Petersburg, 32	[illegible]	[illegible]
Olivehill, Wayne	114f	[illegible]	[illegible]
Oliver, Posey......................	[illegible]	[illegible]	[illegible]
Olivers, (mail to South Bend) St. Joseph..........................	[illegible]	[illegible]	[illegible]
Olveton, (6 miles n. [illegible] of Martinsville M 8) Morgan.	Martinsville, 25, 114.	[illegible]	[illegible]
Omega, Hamilton.	Arcadia, 40	[illegible]	[illegible]
Ontario, ● Lagrange	Lima, 36.	[illegible]	[illegible]
Onward, ● Cass.....	[illegible]	[illegible]	[illegible]
Oolitic, (R. R. name [illegible]) Lawrence	13f, 125e	[illegible]	[illegible]
[illegible]	[illegible]	[illegible]	[illegible]
[illegible] Vermillion	[illegible]	[illegible]	[illegible]
Ora, ● Starke,	30b.........	[illegible]	[illegible]
Orange, ● Fayette..	Glenwood, 15.	[illegible]	[illegible]
Orangeville, Orange.	Orleans, 13	[illegible]	[illegible]
Orchard Grove, Lake	Lowell, 13...	[illegible]	[illegible]
Oregon, Clark.	Otisco, 9	[illegible]	[illegible]
Orestes, ● Madison........	40a, 139b...	[illegible]	[illegible]
Organspring, Washington	Salem, 13...	[illegible]	[illegible]
Oriole, (4 miles s. of English, S 7) Perry	English, 115.	[illegible]	[illegible]
Orland, ● Steuben	Angola, 41	[illegible]	[illegible]
Orleans, 2 bank, ● Orange.	[illegible]	[illegible]	[illegible]
Ormas, Whitley	[illegible]	[illegible]	[illegible]
Orth, Montgomery	New Ross, [illegible]	[illegible]	[illegible]
Osceola, ● St. Joseph	38½, 41e	[illegible]	[illegible]
Osgood, 1 bank, ● Ripley	9a..	[illegible]	[illegible]
Ossian ● Wells.....	40e.......	[illegible]	[illegible]
Oswego, ● Kosciusko	Leesburg, 25	[illegible]	[illegible]

TOWN. COUNTY. INDEX.	RAILWAY, or, if not on a Railroad, nearest station.	EX.	POP.
Otess, (mail to Marion) Grant....G 1	[illegible]	[illegible]	[illegible]
Otis, ● Laporte	[illegible]	[illegible]	[illegible]
Otisco, ● Clark	[illegible]	[illegible]	[illegible]
Otterbein, 1 bank, ● Benton.....	[illegible]	[illegible]	[illegible]
Otter Creek, (mail to Nebraska) Ripley..................	[illegible]	[illegible]	[illegible]
[illegible]	[illegible]	[illegible]	[illegible]
Oxford, 1 bank, ● Benton	[illegible]	[illegible]	[illegible]
Oxonia, Washington......	[illegible]	[illegible]	[illegible]
P			
Packerton, ● Kosciusko.......E 10	[illegible]	[illegible]	[illegible]
Page, (6 miles s. e. of Fremont, B 13) Steuben	Fremont, 41.	[illegible]	[illegible]
Palestine, Kosciusko..........E	Burket, 56	[illegible]	[illegible]
Palestine, (mail to Bedford) Lawrence ....P	[illegible]	[illegible]	[illegible]
[illegible]	[illegible]	[illegible]	[illegible]
Palmerton, [illegible]	[illegible]	[illegible]	[illegible]
Palmyra, ● Harrison	[illegible]	[illegible]	[illegible]
Panhandle Junction, (mail to Florida) Madison..........	[illegible]	[illegible]	[illegible]
Paoli, 1 bank, ● Orange.........	[illegible]	[illegible]	[illegible]
Paradise, (3½ miles n. of Newburg, O 4) ● Warrick.	[illegible]	[illegible]	[illegible]
Paragon, ● Morgan..	[illegible]	[illegible]	[illegible]
Paris, Jennings	[illegible]	[illegible]	[illegible]
Paris Crossing, ● [illegible]	[illegible]	[illegible]	[illegible]
Park, Greene	[illegible]	[illegible]	[illegible]
Parker, 1 bank ● [illegible]	[illegible]	[illegible]	[illegible]
Parkersburg, Montgomery.	[illegible]	[illegible]	[illegible]
Parkers Settlement, Posey.	[illegible]	[illegible]	[illegible]
Parkville, Parke................	[illegible]	[illegible]	[illegible]
Parkwood, (mail to New Albany) [illegible]	[illegible]	[illegible]	[illegible]
Parr, Jasper ....E 4	[illegible]	[illegible]	[illegible]
Parry, (mail to Richmond) Wayne K 14	36a.	[illegible]	[illegible]
Pashan, (mail to Shipshewana) Lagrange................A	[illegible]	[illegible]	[illegible]
[illegible]	[illegible]	[illegible]	[illegible]
Patoka, ● Gibson..	[illegible]	[illegible]	[illegible]
Patricksburg, ● Owen	[illegible]	[illegible]	[illegible]
Patriot, 1 bank, ● Switzerland	200, 201, 201½.	[illegible]	[illegible]
Patronville, Spencer	See Rockport		
Patton, Carroll..	[illegible]	[illegible]	[illegible]
Pattons, (P. O. name Scio) Dearborn	[illegible]	[illegible]	[illegible]
[illegible] Q 7) Lawrence..................	Orleans, 13..................	Am	[illegible]
[illegible] r. f. d. from Ladoga) Montgomery....	[illegible]	[illegible]	[illegible]
Paxton, ● Sullivan	[illegible]	[illegible]	[illegible]
Payne, (2½ miles n. [illegible] of Granger, O 7) Monroe.	Smithville, 13	[illegible]	[illegible]
Peabody, ● Whitley.	[illegible]	[illegible]	[illegible]
Peeksburg, Hendricks	[illegible]	[illegible]	[illegible]
Peerless, Lawrence	[illegible]	[illegible]	[illegible]
Pekin, ● Washington..	[illegible]	[illegible]	[illegible]
Pembroke, (mail to [illegible]) Newton	[illegible]	[illegible]	[illegible]
[illegible] ● Marion	[illegible]	[illegible]	[illegible]
[illegible] Ripley ....N	Spades, 25......	[illegible]	[illegible]
Pennville, 1 bank, ● Jay.........H 12	Hartford City, 40, 114....	[illegible]	[illegible]
[illegible] Montgomery..	[illegible]	[illegible]	[illegible]
Peoga, (6 miles [illegible] M 8) Johnson	[illegible]	[illegible]	[illegible]
Peoria, Franklin.. M 14	Brookville	[illegible]	[illegible]
Peoria Junction, (mail [illegible])	[illegible]	[illegible]	[illegible]
Peoria & Eastern Junction, (mail to Indianapolis) Marion .	[illegible]	[illegible]	[illegible]
Peppertown, Franklin.. ....N 12	Metamora, 25..	[illegible]	[illegible]
Percy Junction, (mail to Goodland) Newton...	[illegible]	[illegible]	[illegible]
Perigo, (mail to Boonville) Warrick	[illegible]	[illegible]	[illegible]
[illegible]	Huntertown, 36, 41	[illegible]	[illegible]
[illegible] ..F 8	Deedsville, 40	[illegible]	[illegible]
Perrysville, 1 bank, ● Vermillion.	*Perrysville Sta.*, 17...........	Am	507
Perrysville Station, (mail to Perrysville) Vermillion	[illegible]	[illegible]	[illegible]
Perth, ● Clay.	[illegible]	[illegible]	[illegible]
Peru, 2 banks, ● Miami	[illegible]	[illegible]	[illegible]
Petersburg, 2 bank ● Pike	[illegible]	[illegible]	[illegible]
Peterson, Adams..............	[illegible]	[illegible]	[illegible]
Peters Switch, (mail to [illegible]ford) Jackson	[illegible]	[illegible]	[illegible]
Petroleum, (2 miles n. of Nottingham, G 13) Wells.	[illegible]	[illegible]	[illegible]
Pettit, Tippecanoe	[illegible]	[illegible]	[illegible]
Pettysville, Miami	[illegible]	[illegible]	[illegible]
Phelps, (2½ miles n. w. of W[illegible] T 3) Warrick	[illegible]	[illegible]	[illegible]
Phenix, Wells	[illegible]	[illegible]	[illegible]
Philadelphia ● Hancock	[illegible]	[illegible]	[illegible]
Philomath, (4 miles n. w. of Brownsville, L 13) Union	Brownsville, 15.	[illegible]	[illegible]
Phlox, Howard...	Windfall, 114.	[illegible]	[illegible]
Pickard, Clinton	[illegible]	[illegible]	[illegible]
Pierceton, 2 banks ● [illegible]	[illegible]	[illegible]	[illegible]
Pierceville, ● Ripley	[illegible]	[illegible]	[illegible]
Pigeon, Spencer....	[illegible]	[illegible]	[illegible]
Pigeon Creek, (mail to Evansville) Vanderburg	[illegible]	[illegible]	[illegible]
Pike, (5½ miles n. w. of Lebanon, [illegible]) Boone	[illegible]	[illegible]	[illegible]
Pikespeak, Brown	[illegible]	[illegible]	[illegible]
Pikeville, Pike.............S 4	Velpen, 115....................	Ad	86
Pilotknob, (5 miles s. of Marengo, [illegible]) Crawford	Marengo, 115.	[illegible]	[illegible]
Pimento, ● Vigo..................N 3	[illegible]	[illegible]	[illegible]
Pinchon, (2 miles n. of Wolflake) C 11) Noble............	[illegible]	[illegible]	[illegible]
Pine, (mail to Whiting) Lake....	[illegible]	[illegible]	[illegible]
Pine Village, 1 bank ● Warren.	[illegible]	[illegible]	[illegible]
Pinhook, (5 miles n. of [illegible])	[illegible]	[illegible]	[illegible]
Pioneer, Wabash.	[illegible]	[illegible]	[illegible]
Pipecreek, Cass	[illegible]	[illegible]	[illegible]
Pittsboro, 1 bank, ● Hendricks	[illegible]	[illegible]	[illegible]
[illegible] Delphi) ● Carroll	[illegible]	[illegible]	[illegible]
Plainfield, 2 banks ● [illegible]	[illegible]	[illegible]	[illegible]
Plainville, ● Daviess	[illegible]	[illegible]	[illegible]
Plano, (2 miles w. of Herbemont, M 7) Morgan..	Quincy, 13.....	[illegible]	[illegible]
Plato, Lagrange.	Lagrange, 36	[illegible]	[illegible]
Pleasant, Switzerland	[illegible]	[illegible]	[illegible]
Pleasantgrove, Jasper	[illegible]	[illegible]	[illegible]
Pleasant Lake, ● Steuben.	[illegible]	[illegible]	[illegible]
Pleasant Mills, Adams	[illegible]	[illegible]	[illegible]
Pleasantplain, Huntington	[illegible]	[illegible]	[illegible]
Pleasantridge, Jasper.	[illegible]	[illegible]	[illegible]
Pleasant Run, (mail to Bedford) Lawrence......................	[illegible]	[illegible]	[illegible]
Pleasant Valley, (mail to Elkhart) Elkhart...	[illegible]	[illegible]	[illegible]
Pleasantville, ● Sullivan	Sandborn, 114	[illegible]	[illegible]
Plevna, Howard....	Sycamore, 13	[illegible]	[illegible]
Plummer, Greene	[illegible]	[illegible]	[illegible]
Plumtree, Huntington	[illegible]	[illegible]	[illegible]
Plymouth, 2 banks ● Marshall	[illegible]	[illegible]	[illegible]
Pogue, (mail to [illegible])	[illegible]	[illegible]	[illegible]
[illegible] ● [illegible]	[illegible], 13	[illegible]	[illegible]
[illegible] ● [illegible]	Reedsville, 15	[illegible]	[illegible]
[illegible]	Bryant, 36...	[illegible]	[illegible]
[illegible] ● [illegible]	[illegible]	[illegible]	[illegible]
[illegible] r. f. d. from Corkwell) Jay	Portland, 36, 40	[illegible]	[illegible]
Popcorn, Lawrence	Springville, 13 .	[illegible]	[illegible]
Poplargrove, (mail to [illegible] America) Howard	[illegible]	[illegible]	[illegible]
Porter, ● Porter.	[illegible]	[illegible]	[illegible]
Porters, (mail to [illegible])	[illegible]	[illegible]	[illegible]
Portersville, Dubois .	[illegible]	[illegible]	[illegible]
[illegible] sonville) Clark	[illegible]	[illegible]	[illegible]
Portland, ● [illegible]	[illegible]	[illegible]	[illegible]
Portland Mills, Putnam...........K	[illegible]	[illegible]	[illegible]
Posey, (mail to Petersburg) Daviess	[illegible]	[illegible]	[illegible]
Poseyville, 1 bank, ● Posey.......T	[illegible]	[illegible]	[illegible]
Potato Creek, (r. f. d. from Darlington) Montgomery.	[illegible]	[illegible]	[illegible]
Powers, ● Jay.	[illegible]	[illegible]	[illegible]
Prairie, (mail to Glenn) Vigo.	[illegible]	[illegible]	[illegible]
Prairie Creek, ● Vigo	[illegible]	[illegible]	[illegible]
Prairie Switch, (mail to Fort Wayne) Allen......	[illegible]	Pac	[illegible]
Prairieton, ● Vigo	Youngstown, 35............	U. S	271
Prather, Clark..	9d.........	U. S	[illegible]
Preble, Adams	[illegible]	[illegible]	[illegible]
Prescott, Shelby	[illegible]	[illegible]	[illegible]
Prism, Blackford.	Hartford City, 40, 114..	Ad., U. S	82
Princeton, 2 banks ● Gibson	35a, 115a, b...........	Ad., U. S	6,041
Princeton Junction, (mail to Princeton) Gibson...............S	35a 115a, d...........	Ad., U. S	
Proctor, (R. R. name *Willow Valley*) Martin............. Q	[illegible]	[illegible]	[illegible]

TOWN. COUNTY. INDEX.	RAILWAY, or, if not on a Railroad, nearest station.	EX.	POP.
[illegible]	[illegible]	[illegible]	[illegible]
Providence, Johnson...........	[illegible]	[illegible]	[illegible]
Pucket, (r. f. d. from Marion) Grant	[illegible]	[illegible]	[illegible]
[illegible]	[illegible]	[illegible]	[illegible]
Q			
Quaker, Vermillion	[illegible]	[illegible]	[illegible]
Quakertown, ● Union	[illegible]	[illegible]	[illegible]
Quarry, (mail to Loogootee) Martin	[illegible]	[illegible]	[illegible]
[illegible]	[illegible]	[illegible]	[illegible]
Quincy, ● Owen	[illegible]	[illegible]	[illegible]
[illegible]ns Crossing, (mail to [illegible] Center) Laporte....	[illegible]	[illegible]	[illegible]
R			
Raber, (5 miles w. of Dunfee, E 12) [illegible]	[illegible]	[illegible]	[illegible]
Raccoon, ● Putnam	[illegible]	[illegible]	[illegible]
Radley, Grant .	[illegible]	[illegible]	[illegible]
Radnor, ● Carroll	[illegible]	[illegible]	[illegible]
[illegible] ● [illegible] Vanderburg	[illegible]	[illegible]	[illegible]
Raitsback, (mail to Argos) Marshall	[illegible]	[illegible]	[illegible]
Ramstown, Hendricks	[illegible]	[illegible]	[illegible]
Rainsville, ● Warren.	[illegible]	[illegible]	47
Raleigh, (mail [illegible])	[illegible]	[illegible]	[illegible]
[illegible] ● [illegible]	[illegible]	[illegible]	[illegible]
[illegible] ● [illegible]	[illegible]	[illegible]	76
Randalls, (mail to [illegible])	[illegible]	[illegible]	[illegible]
[illegible] (mail to Shoals) Martin....................	96	[illegible]	[illegible]
Ranger, Perry.....................T 6	Evanston, 115	[illegible]	25
Range Road, (mail to [illegible]boro) Fountain	[illegible]	[illegible]	[illegible]
Rankin, White	[illegible]	[illegible]	12
Rapture, (3 miles s. of Stewartsville, T 2) Posey	Stewartsville, 38	[illegible]	[illegible]
Rattlesnake, (mail to Spencer) Owen	114	[illegible]	[illegible]
Raub, ● Benton ....G 3	[illegible]	[illegible]	108
[illegible]	[illegible]	[illegible]	[illegible]
[illegible] ● [illegible]	[illegible]	[illegible]	12
Rays, (mail to W[illegible])	[illegible]	[illegible]	[illegible]
Rays Crossing, Shelby M 10	114	[illegible]	[illegible]
Raysville, Henry K 11	Knightstown, 25, 114	[illegible]	[illegible]
Redbridge, Wabash G 10	Treaty, 25.	[illegible]	[illegible]
Redcloud, Knox ....R 3	Decker, 31.	[illegible]	[illegible]
Redcross, (R. R. name *Yockey*) Lawrence........................	[illegible]	[illegible]	[illegible]
Redkey, 1 bank ● Jay	[illegible]	[illegible]	[illegible]
Redwood, (mail to West [illegible])	[illegible]	[illegible]	[illegible]
[illegible]	[illegible]	[illegible]	[illegible]
Reedsville, (P. O. name Carrollton) Hancock	[illegible]	[illegible]	[illegible]
Reelsville, ● Putnam	[illegible]	[illegible]	[illegible]
Reese Mill, Boone	[illegible]	[illegible]	[illegible]
[illegible]	[illegible]	[illegible]	[illegible]
Rehoboth, Harrison	[illegible]	[illegible]	[illegible]
Reiffsburg, ● Wells	[illegible]	[illegible]	[illegible]
Remington, 2 banks, ● Jasper	[illegible]	[illegible]	[illegible]
Renner, (mail to Upland) [illegible]	[illegible]	[illegible]	[illegible]
Reno, Hendricks	[illegible]	[illegible]	[illegible]
Rensselaer, 4 banks, ● Jasper .F 5	[illegible]	[illegible]	[illegible]
Rep[illegible] (P. O. name Riverside, Summer P. O.) Laporte	[illegible]	[illegible]	[illegible]
Reserve, Miami.	[illegible]	[illegible]	[illegible]
Retreat, Jackson	[illegible]	[illegible]	[illegible]
Rexville, Ripley	[illegible]	[illegible]	[illegible]
Reynolds, 1 bank, ● [illegible]	[illegible]	[illegible]	[illegible]
Riceville, (mail to Ec[illegible])	[illegible]	[illegible]	[illegible]
Richland, Rush	[illegible]	[illegible]	[illegible]
Richland Center, Fulton	[illegible]	[illegible]	[illegible]
Richmond, 4 banks, ● Wayne K	[illegible]	[illegible]	[illegible]
Richmond Junction, (mail to Richmond) Wayne	[illegible]	[illegible]	[illegible]
Richmond Junction, (mail to Richmond) Wayne.	[illegible]	[illegible]	[illegible]
Ricks, (mail to Conver[illegible])	[illegible]	[illegible]	[illegible]
Riddle, (3 miles w. of Magnolia, S 8) Crawford..	[illegible]	[illegible]	[illegible]
Ridertown, Jay	[illegible]	[illegible]	[illegible]
Ridgeville, 1 bank, ● Randolph J 13	36a, 114a	[illegible]	[illegible]
Ridgeway, Howard H 8	Kokomo, 40, [illegible]	[illegible]	[illegible]
Ridpath, (8 miles n. [illegible] of Madison, Q 12) Jefferson	Madison, 114, [illegible]	[illegible]	[illegible]
Rigdon, ● Grant.	Elwood, 40, 114	[illegible]	[illegible]
[illegible] ● [illegible]	[illegible]	[illegible]	[illegible]
Rileysburg, Vermillion	[illegible]	[illegible]	[illegible]
Rinson, (P. O. name Dixon) Green....................	[illegible]	[illegible]	[illegible]
Riolado, (mail to Upton)	[illegible]	[illegible]	[illegible]
Ripley, Noble.	[illegible]	[illegible]	[illegible]
Risingsun, 2 banks, ● Ohio	[illegible]	[illegible]	[illegible]
Ritchies, (mail to Chrisney) Spencer	[illegible]	[illegible]	[illegible]
[illegible]	[illegible]	[illegible]	[illegible]
[illegible] .G 11	Huntington, 30, 140.	Pac., W., F	[illegible]
[illegible]side, Fountain............ I 5	140a	[illegible]	[illegible]
[illegible]side, (P. O. name Repose)	[illegible]	[illegible]	[illegible]
Riverton, Sullivan.	[illegible]	[illegible]	[illegible]
Rivervale, Lawrence	[illegible]	[illegible]	[illegible]
[illegible] ● [illegible]	[illegible]	[illegible]	[illegible]
Roann, 1 bank, ● [illegible]	[illegible]	[illegible]	[illegible]
Roanoke, 1 bank, ● [illegible]	[illegible]	[illegible]	[illegible]
Roberts, (3½ miles e. of Riverside, I 5) Fountain....................	[illegible]	[illegible]	[illegible]
Robson, (R. [illegible])	[illegible]	[illegible]	[illegible]
Robroy, Fountain.	[illegible]	[illegible]	[illegible]
[illegible] ●	[illegible]	[illegible]	[illegible]
Rochester, [illegible] ● [illegible]	[illegible]	[illegible]	[illegible]
[illegible]kcreek, Huntington	[illegible]	[illegible]	[illegible]
Rocksdale (1 mile s. [illegible] burg, N 14) Franklin .	[illegible]	[illegible]	[illegible]
Rockfield, ● Carroll.	[illegible]	[illegible]	279
Rockford, (mail to Charlestown) Clark....	[illegible]	[illegible]	[illegible]
Rockford, Jackson........	[illegible]	[illegible]	28
Rock Hill, (mail to Rockport) [illegible]	[illegible]	[illegible]	[illegible]
Rocklane, ● Johnson.	[illegible]	[illegible]	88
Rock Lodge, (mail to [illegible])	[illegible]	[illegible]	[illegible]
Rockport, 2 [illegible] ● Spencer ..U 5	115e, 152	[illegible]	882
Rockport Junction, (mail to Lincoln City) Spencer	[illegible]	[illegible]	[illegible]
Rockville, 2 banks, ● Parke	[illegible]	[illegible]	[illegible]
[illegible]	[illegible]	[illegible]	[illegible]
[illegible] Harrison, Q 6) Orange	West Baden, 13...	[illegible]	[illegible]
Roll, ● Blackford.	Montpelier, 40	[illegible]	[illegible]
Rolling Prairie, ● Laporte	41e.........	[illegible]	[illegible]
Rome, ● Perry	[illegible]	[illegible]	[illegible]
Rome City, ● Noble..	[illegible]	[illegible]	[illegible]
Romney, ● Tippecanoe	[illegible]	[illegible]	[illegible]
[illegible] ●	[illegible]	[illegible]	[illegible]
Roseburg, (mail to Huntingburg) Dubois ....S 5	115e..........................	Ad	[illegible]
Rosebud, (4 miles s. of Hooker, R 8) Washington	[illegible]	[illegible]	[illegible]
Rosedale, ● Parke..	[illegible]	[illegible]	[illegible]
Rosehill, Wabash....	[illegible]	[illegible]	[illegible]
Roselawn, ● Newton	[illegible]	[illegible]	[illegible]
Rosewood, ● Harrison	[illegible]	[illegible]	[illegible]

Ad., Adams Ex. Am., American Ex. Natl., National Ex. Pac., Pacific Ex. Sou., Southern Ex. U. S., United States Ex. W., F. & Co., Wells, Fargo & Co. Ex.

INDEX OF MAPS.

	PAGE.
Abyssinia	610
Afghanistan	593
Africa	544
Alabama	312
Alaska Ty	418
Alberta	468
Algeria	607
Andorra	570
Arabia	540
Argentine	568
Arizona Ty	370
Arkansas	338
Armenia	598
Asia	540
Assiniboia	468
Athabasca	468
Atlantic Ocean	558
Australia	559
Austria-Hungary	578
Bahamas	526
Baluchistan	593
Barbadoes Is	551
Belgium	579
Bermudas	500
Bhotan	597
Bokhara	593
Bolivia	560
Borneo	600
Bosnia	578
Bourbon Is	551
Brazil	564
British Col	472
British Guiana	557
British Honduras	522
Bulgaria	590
California	378-386
Canada	514
Cape Colony	608
Central Africa	604
Central Am	522
Ceylon	597
Chile	568
China	596
Cochin-China	540
Colombia	556
Colorado	204
Congo Free State	604
Connecticut	27
Corsica	574
Costa Rica	523
Crete	591
Cuba	482
Cyprus	591
Delaware	85
Denmark	582
District of Columbia	84
Dutch Guiana	557
Eas'n Roumelia	590
East Indies	600
Ecuador	556
Egypt	610
England	572
Europe	536
Faroer Is	583
Fiji Is	551
Florida	300
France	567
Franklin	514
French Guiana	557
French Indo-China	540
Georgia	204
Germany	588
Gibraltar	570
Great Britain	572
Greece	575
Greenland	583
Guatemala	522
Haiti	527
Hawaii	422
Herzegovina	578
Honduras	523
Iceland	583
Idaho	404
Illinois	158
India	597
Indiana	146
Indian Ty	362
Iowa	168
Ireland	580
Italy	571
Jamaica	530
Japan	596
Java	600
Kansas	190
Keewatin	514
Kentucky	246-258
Khiva	593
Korea	596
Labrador	432
Liberia	544
Louisiana	328
Loyalty Is	551
Luxemburg	579
Mackenzie	514
Madagascar	548
Madeira Is	551
Maine	10
Maltese Is	551
Malta	551
Manitoba	464
Maryland	84
Massachusetts	22
Mauritius Is	551
Mexico	478
Michigan	136
Minnesota	224
Mississippi	320
Missouri	180
Monaco	567
Montana	392
Montenegro	590
Morocco	607
Natal	608
Nebraska	196
Nepal	597
Netherlands	579
Nevada	374-382
New Brunswick	444
New Caledonia Is	551
Newfoundland	432
New Guinea	619
New Hampshire	14
New Jersey	76
New Mex. Ty	366

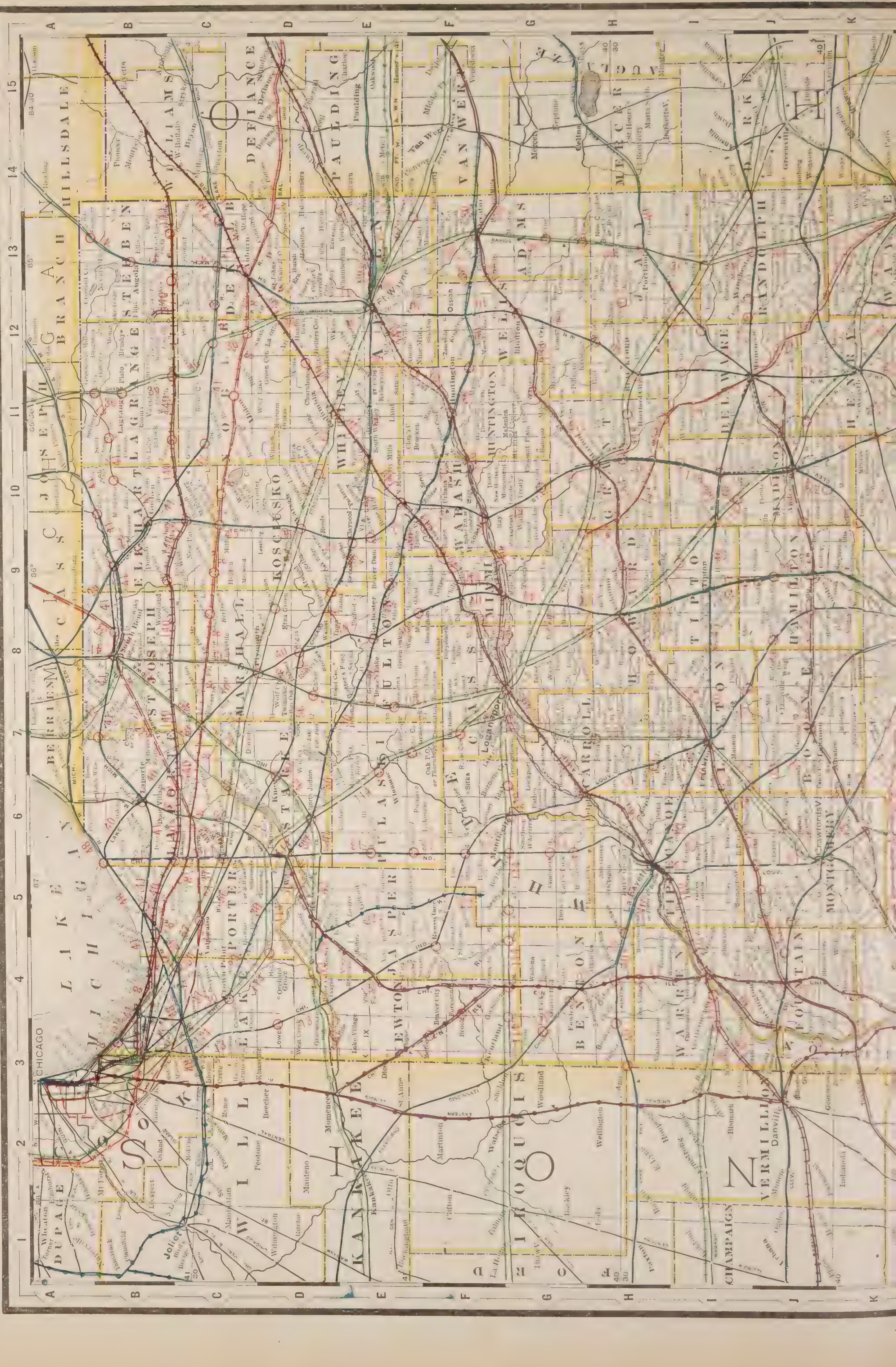

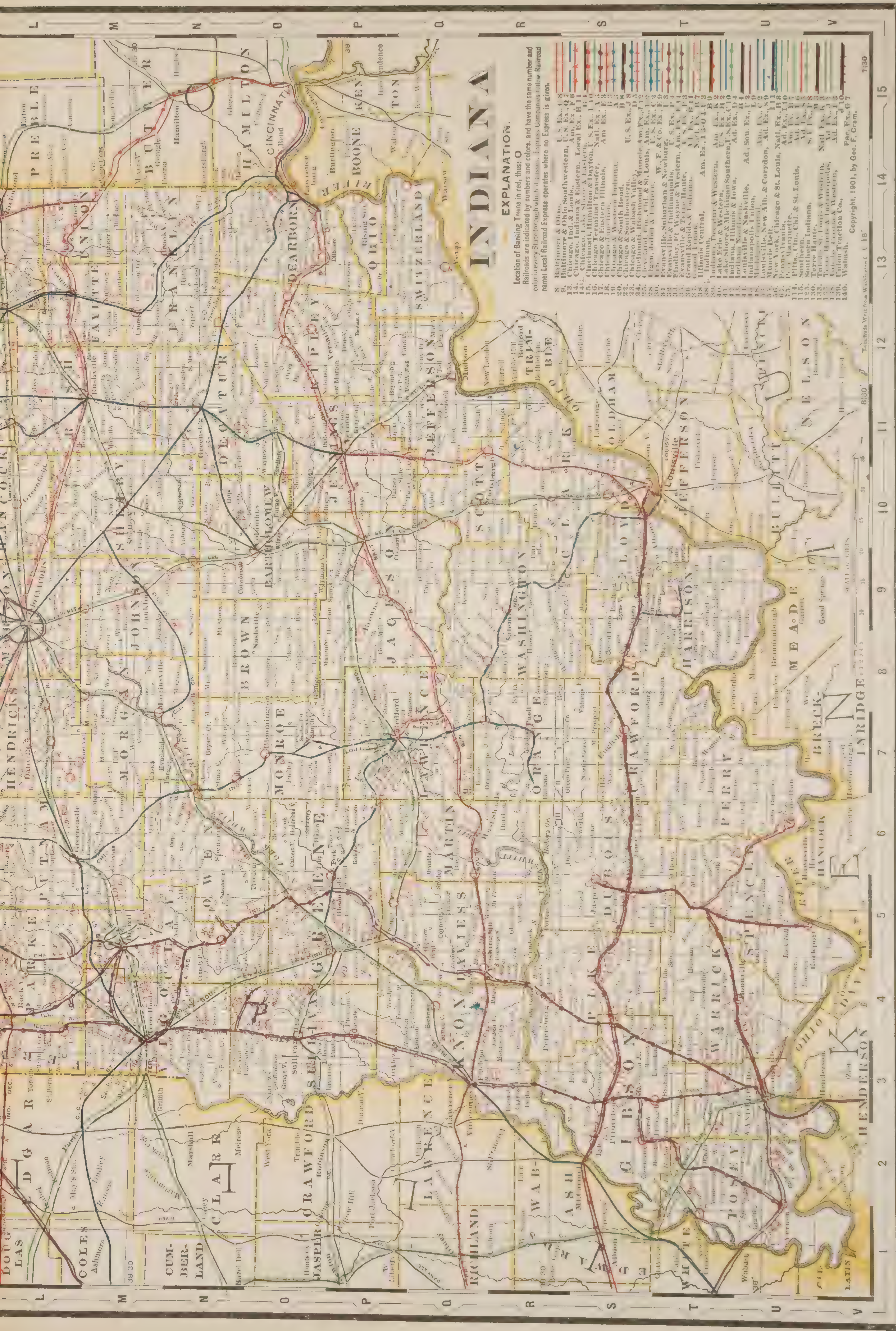

New South Wales.......612
New Zealand..620
Nicaragua.....523
N. Dakota....
Ontario....456-460
Orange Free State....... 608
Oregon........414
Sweden
Tahiti Is.
Tasmania..
Tennessee..
Turkey in
United States.
Utah ..
Vermont
Victoria
West Indies....
W. Virginia.98 110
Wyoming......400
Yellowstone National Park.
Yukon........

Index of Cities.

PAGE.

Baltimore..
Birmingham
Boston..
Brooklyn..
Council Bluffs..
Detroit.
Greater New York...491
Havana.......527
Honolulu......422
Indianapolis....507
Memphis
Milwaukee
Minneapolis...
Montreal......430
Nashville
New Haven....487
New Orleans...
New York.
Philadelphia...
Pittsburg.
Providence....
Richmond.....498
St. Louis......510
St. Paul.......525
San Francisco..543
Seattle.......546
Superior 520
Tacoma........517
Toledo 506
Toronto. 466
Washington....495
West Superior.520

Town, County	Index	Railway, or, if not on a Railroad, nearest station	Ex.	Pop.
Ross, (mail to Riley) Vigo	M 4	32a	▭ U. S	×
Rosston, Boone	J 8	13h	▭ U. S	109
Rossville, 1 bank ● Clinton	H 7	⊙ 22a	Am	598
Roundgrove, (r. f. d. from Brookston) White				16
Roulos, (mail to Nails) Allen		33	▭ Am	×
Royal Center, 1 bank, ● Cass	F 7	· 114b	Ad	657
Royalton, Boone	K 8	Zionville, 25	Am	27
Royerton, Delaware	I 12	· 40c	U. S	310
Rugby, Bartholomew	N 10	25h	Am	22
Rugby, (mail to South Bend) St. Joseph	A 7	42	▭ Ad	×
Rumble, Pike	R 4	Petersburg, 32	U. S	42
Runyan, (4 miles n. e. of Charlestown, R 11) Clark		Charlestown, 9	U. S	13
Rural, (R. R. name *Woods*) Randolph	J 12	36a	▭ Ad	79
Rush, (mail to Crown Point) Lake		114b	▭ Ad	×
Rushcreek Valley, Washington	Q 9	Hitchcock, 13	Am	100
Rushville, 3 banks, ● Rush	L 11	⊙ 15, 25m, 40d, 114l, Ad., Am., U. S		4,541
Rusk, (9 miles s. of Shoals, Q 6) Martin		Shoals, 9	U. S	16
Russell Mills, Parke	K 4	Tangier, 17	Am	28
Russellville, 1 bank, ● Putnam	K 4	⊙ 39	Am	298
Russiaville, 1 bank, ● Howard	H 8	⊙ 133a	Natl	655
Ruth, Wells	G 12	⊙ Poneto, 40	U. S	14
Rutland, Marshall	D 8	56b	Natl	51
Ryneur, (mail to Veedersburg) Fountain	J 4	25c	▭ Am	×
S				
Safford, (mail to Indianapolis) Marion		114h	▭ Ad	×
Saint Ann, (4 miles n. e. of North Vernon, P 10) Jennings		See North Vernon		×
		⊙ 115a	Ad	140
Saint Anthony, ● Dubois	S 6	Summit Grove, 17	▭ Am	375
Saint Bernice, Vermillion	L 3	Eckerty, 115	Ad	110
Saint Croix, Perry	T 7			
Saint Elmo, (mail to Boonville) Warrick		115d	▭ Ad	×
Saint George, (mail to McCutchanville) Vanderburg		32a	▭ U. S	×
Saint Henry, Dubois	S 6	Johnsburg, 115	Ad	44
Saint James, Gibson	T 3	35a	▭ U. S	36
Saint Joe Station, 1 bank, ● Dekalb	D 13	⊙ 8a	U. S	483
Saint John, ● Lake	C 3	⊙ 13a	Am	87
Saint Johns, (P. O. name Dekalb) Dekalb	D 13	41c	▭ U. S	63
Saint Joseph, Vanderburg	T 3	Armstrong, 38	▭ Am	52
Saint Joseph, South Bend & Southern Junction, (mail to South Bend) St. Joseph		42d	▭ Am	
Saint Joseph Hill, Clark	S 10	13c	▭ Am	66
Saint Leon, Dearborn	N 13	New Trenton, 25	Am	369
Saint Louis Crossing, Bartholomew	N 10	114l	Ad	209
Saint Magdalene, Ripley	P 12	Holton, 9	U. S	46
Saint Marys, ● Vigo	M 3	25d	Am	140
Saint Maurice, Decatur	N 12	Newpoint, 25	Ad	107
Saint Meinrad, ● Spencer	T 6	Dale, 115	▭ Ad	525
Saint Omer, Decatur	M 11	St. Paul, 25	Am	289
Saint Paul, ● Decatur	M 11	⊙ 25e	Am	996
Saint Peters, Franklin	N 13	Spades, 25	Am	75
Saint Philip, Posey	U 2	44a	▭ Ad	13
Saint Thomas, (4 miles n. e. of St. Francisville, Ill., R 2) Knox		Purcells, 35	▭ U. S	12
Saint Vincent (6 miles n. of Fort Wayne, E 13) Allen		See Fort Wayne		26
Saint Wendels, Posey	T 2	Armstrong, 38	▭ Am	152
Salamonia, ● Jay	I 14	Brice, 40	▭ U. S	168
Salem, 2 banks, ● Washington	Q 9	⊙ 13c	Am	1,995
Salem Center, ● Steuben	B 13	Helmer, 140	Pac	192
Saline City, ● Clay	N 4	⊙ 32a	Ad	341
Salt Creek Station, (mail to Bedford) Lawrence	P 7	125b	▭ S. I	×
Salters Switch, (mail to Connersville) Fayette		15	▭ U. S	×
Saltillo, ● Washington	Q 8	13c	Am	207
Saluda, Jefferson	R 11	Lexington, 9	U. S	21
Samaria, Johnson	M 8	25l	▭ Am	14
Samoa, (mail to Valley Mills) Marion		114l	▭ Ad	×
Sandborn, ● Knox	P 4	⊙ 114l	Ad	529
Sand Creek Junction, (mail to Judson) Parke	L 5	⊙ 22a, 135e	▭ Ad., U. S	×
Sanders, (R. R. name *Saunders*) Monroe	O 7	13c	▭ Am	13
Sanderson, Floyd	S 10	See New Albany		8
Sandford, ● Vigo	M 3	⊙ 25d	Am	213
Sand Pit, (mail to Bedford) Lawrence	P 7	13c	▭ Am	×
Sands, (mail to Newpoint) Decatur		25e	▭ Am	×
Sandusky, Decatur	N 10	25m	Am	76
Sandy Hook, (mail to Petersburg) Daviess	R 4	33a	▭ U. S	×
San Jacinto, Jennings	P 11	Grayford, 114	▭ Ad	58
San Pierre, ● Starke	D 6	· 13d, 42	Ad., Am	333
Santaclaus, Spencer	T 6	Lincoln City, 115	Ad	109
Santa Fe, Miami	G 9	McGrawsville, 114	Ad	210
Saranac, (mail to Catlin) Parke	L 4	22a	▭ U. S	×
Saratoga, ● Randolph	I 13	⊙ 114a	Ad	162
Sardinia, ● Decatur	O 11	· 125b	S. I	136
Sargent, Martin	P 6	Burns City, 125	S. I	10
Saturn, (r. f. d. from Columbia City)		Dunfee, 56	▭ Natl	×
Sauers, (5½ miles e. of Brownstown, P 9) Jackson		Brownstown, 9	U. S	×
Savah, (2 miles n. w. of Grafton, T 1) Posey		Upton, 44	Ad	101
Saxony, Lake	B 3	30b	▭ W. F. & Co	×
Scalesville, Warrick	S 4	Boonville, 59	Ad	86
Scarlet, (4 miles w. of Bonds, Q 7) Orange		Huron, 9	U. S	13
Schererville, (R. R. name *Shererville*) ● Lake	C 3	114b	Ad	127
Schimmels, (mail to Lacrosse) Laporte	C 6	13d	▭ Am	×
[illegible]		115f	▭ Ad	×
Schnellville, ● Dubois	S 6	Altoga, 115	Ad	214
Schooner, Brown	N 8	Bloomington, 13	Am	21
Schooner Point, Crawford	T 8	212		12
Scio, (R. R. name *Pattons*) Dekalb	D 14	8a	▭ U. S	8
Scipio, ● Jennings	O 10	114k	Ad	280
Scircleville, (R. R. name *Circleville*) ● Clinton	I 8	· 40b	U. S	107
Scotland, ● Greene	P 6	Newberry, 32	U. S	196
Scott, ● Lagrange	A 11	Seybert, 41	▭ U. S	100
Scottsburg, 2 banks, ● Scott	Q 10	· 114h	Ad	1,274
Scottsville, Floyd	S 9	Bennettsville, 13	▭ Am	42
Seafield, White	F 5	114d	Ad	25
Sedalia, ● Clinton	H 7	· 135e	Ad	209
Sedan, ● Dekalb	C 13	41d	▭ U. S	105
Sedley, Porter	C 2	⊙ 37	Natl	×
Seelyville, Vigo	M 4	⊙ 130, 135b	Ad	86
Selby, (mail to Warsaw) Kosciusko	D 9	67a	▭ Ad	×
Sellersburg, 1 bank ● Clark	S 10	⊙ 114h	Ad	761
Selma, ● Delaware	I 11	⊙ 25a	Am	356
Selvin, Warrick	T 5	Dale, 115	▭ Ad	289
Servia, Wabash	F 10	· 30b	W., F. & Co	303
Sevastopol, Kosciusko	E 9	Burket, 56	Natl	145
Sexton, Rush	L 11	40d	U. S	88
Seybert, Lagrange	A 11	41b	▭ U. S	12
Seymour, 3 banks, ● Jackson	P 10	⊙ 9a, b, 114h, 125a, b	Ad., S. I., U. S	6,445
Shadeland, (5 miles s. w. af Fayette, H 5) Tippecanoe		140a	▭ Pac	29
Shakespeare, (R. R. name *Milford Junction*) ● Kosciusko	C 10	8b, 25l	Am., U. S	27
Shannondale, Montgomery	J 6	Newross, 21, 25	Am	109
Sharkey, (2½ miles n. e. of Park, D 6) Greene		Mineral, 13	Am	×
Sharon, Jasper	F 5	Rensselaer, 13	Am	13
Sharps Mills, Harrison	S 8	Depauw, 115	Ad	25
Sharpsville, ● Tipton	I 9	⊙ 40e	U. S	644
Sharptown, Franklin	N 14	Cedargove, 25	Am	22
Shawnee, (mail to Brazil) Clay	L 4	22a	▭ U. S	×
Shawnee, (mail to Odell) Tippecanoe	I 5	Glenhall, 140	Pac	×
Shawswick, (mail to Bedforg) Lawrence		125b	▭ S. I	×
Shearson, (mail to East Chicago) Lake	B 3	28b	▭ U. S	×
Sheffield, (mail to Whiting) Lake	B 3	⊙ 67b	▭ Ad	×
Shelburn, ● Sullivan	O 3	⊙ 35a	U. S	523
Shelby, ● Lake	D 4	⊙ 13a, 42	Ad., Am	26
Shelbys, (mail to Covington) Fountain		140b	▭ Pac	×
Shelbyville, 3 banks, ● Shelby	M 10	⊙ 25e, 114i	Ad., Am	7,169
Sheldon, ● Allen	F 12	· 40c	U. S	146
Shepherd, ● Boone	J 7	Whitestown, 25	Am	22
Shererville, (P. O. name Schererville) Lake	C 3	114b	Ad	127
Sheridan, 2 banks, ● Hamilton	J 9	⊙ 13e	Am	1,995
Sherwood (mail to Harper) Jennings	O 11	25m	▭ Am	×
Shideler, ● Delaware	I 12	· 40c	U. S	205
Shields, Jackson	P 9	9b	▭ U. S	21
Shipshewana, 1 bank, ● Lagrange	B 11	⊙ 41b	U. S	444
Shirley, 1 bank, ● Hancock	K 11	⊙ 25b, m	Am	381
Shirley City, Allen				236
Shoals, 1 bank, ● Martin	Q 6	⊙ 9b	U. S	683
Showley, Fulton		Rochester, 30, 40	U. S., W. F. & Co	×
Shrock, Lagrange	B 11	Topeka, 140	Pac	56
Siberia, Perry	S 6	Kyana, 115	Ad	25
Sidconger, (mail to Grant) Fulton		Akron, 30	W., F. & Co	×
Sidney, ● Kosciusko	10	⊙ 56b	Natl	306
Silas, Blackford	H 12	Hartford City, 40, 114	Ad., U. S	27
Silvergrove, (mail to New Albany) Floyd		See New Albany		598
Silverlake, 2 banks, ● Kosciusko	E 10	· 25l	Am	504
Silverville, Lawrence	P 6	Deal, 115	▭ Am	76
Silverwood, ● Fountain	J 4	⊙ 133b	Natl	22
Simons, (mail to Clark Station) Lake	B 4	3b	▭ U. S	×
Simons Crossing, (mail to Inwood) Marshall		67a	▭ Ad	×

Town, County	Index	Railway, or, if not on a Railroad, nearest station	Ex.	Pop.
Simpson, Huntington	F 12	80a	▭ W., F. & Co	54
Sims, Grant	H 10	· 133a	Natl	142
Sinks, Harrison	S 9	Corydon, 55	Ad	×
Sitka, White	F 7	Monticello, 13, 114	Ad., Am	41
Slate, Jennings	P 10	Commisky, 9	U. S	28
Sleeth, Carroll	G 6	13e	▭ Am	37
Slinkard, (mail to Newberry) Greene	P 5	32a	▭ U. S	×
Slocum, Blackford	H 12	Hartford City, 40, 114	Ad., U. S	×
Smedley, Washington	R 9	13c	Am	25
Smiley, ● Daviess	Q 5	Odon, 125	S. I	×
Smith, (mail to Vincennes) Knox	Q 3	35a	▭ U. S	×
Smith, (mail to New Albany) Floyd	S 10	13c	▭ Am	×
Smithfield, (6½ miles s. w. of Richmond, K 14) Wayne		See Richmond		26
Smithfield, (mail to Kniman) Jasper	E 5	23		×
Smithland, Shelby	M 10	Fenns, 114	▭ Ad	142
Smiths Crossing, (mail to Newpoint) Decatur	N 12	25e	▭ Am	118
Smiths Mill, (mail to Baldwin) Allen		38	▭ Am	×
Smithson, (R. R. name *Wheelers*) White	G 6	13a	▭ Am	33
Smith Valley, Johnson	M 8	Greenwood, 114	Ad	28
Smithville, ● Monroe	O 7	13c	▭ Am	200
Smyrna, Decatur	N 12	Newpoint, 25	Am	×
Smythe, (mail to Evansville) Vanderburg		115d	▭ Ad	×
Snacks, Marion	K 8	New Augusta, 25	Am	×
Snowhill, Randolph	J 13	36a	▭ Ad	21
Snyder, Henry	K 11	Kennard, 25	Am	57
Soest, (4 miles s. w. of Maples, E 13) Allen		Maples, 67	Ad	36
Soldiers Home, (mail to Marion) Grant		25l	▭ Am	×
Soldiers Home, (Station Lafayette P. O.) ● Tippecanoe		See Lafayette		×
Soldiers Home Junction, (mail to Marion) Grant	H 11	25l, 139a	▭ Am	×
Solitude, Posey	T 2	35b	▭ U. S	10
Solon, Clark	R 11	Otisco, 9	U. S	8
Solsberry, Greene	O 6	Bloomfield, 13	Am	214
Somerset, ● Wabash	G 10	Lafontaine, 25	Am	318
Somerville, Gibson	S 4	⊙ 32a	U. S	86
Soonover, Vigo	N 4	Pimento, 35	Ad	12
Sophia, (4 miles s. e. of Littles, R 4) Pike		115a	▭ Ad	114
South Bend, 6 banks, ● St. Joseph	A 8	⊙ 20, 37, 88½ 41e, 42, 43, 48c, ... 135f, g	Ad., Am., Natl., U. S	35,999
South Bethany, Bartholomew	O 9	Columbus 25, 114	Ad., Am.	56
South Boston, Washington	R 9	Harristown, 13	Am	42
South Delphi, (mail to Delphi) Carroll		See Delphi		247
South Gate, Franklin	N 18	New Trenton, 25	Am	25
South Granger, Monroe	O 8	Smithville, 13	▭ Am	×
South Linton, (mail to Linton) Greene	P 4	⊙ 114l	▭ Ad	×
South Martin, Martin	R 6	Loogootee, 9	U. S	6
South Milford, ● Lagrange	B 12	· 140c	Pac	257
South Peru, (mail to Peru) Miami		See Peru		495
Southport, ● Marion	L 9	114h	▭ Ad	285
South Quarry, (mail to Vernon) Jennings		114k	▭ Ad	×
South Raub (R. R. name *Raubs*) Tippecanoe	I 6	13b	▭ Am	20
South Vernon, (mail to North Vernon) Jennings	P 10	9d	▭ U. S	×
South Wabash, (½ mile s. of Wabash, F 10; r. f. d. from Wabash) ● Wabash		Wabash, 25, 140	Am., Pac	×
South Wanatah, (P. O. name Alfonso) Laporte	C 6	⊙ 13d, 56b	Am., Natl	13
Southwest, Elkhart	B 9	Foraker, 140	▭ Pac	146
South Whitley, 2 banks, ● Whitley	E 11	⊙ 56b, 140d	Natl., Pac	1,113
Spades, ● Ripley	N 12	25e	Am	210
Sparksville, ● Jackson	Q 8	⊙ 9b	U. S	156
Sparta, Dearborn	O 13	Mooreshill, 9	U. S	79
Spartanburg, ● Randolph	J 14	Crete, 25	▭ Am	252
Spearsville, Brown	N 8	Samaria, 25	▭ Am	141
Speeds, (mail to Sellersburg) Clark	S 10	⊙ 114h	▭ Ad	×
Speichers, (P. O. name Spiker) Wabash	F 11	25l	▭ Am	78
Spencer, 2 banks, ● Owen	N 6	⊙ 114l	Ad	2,026
Spencerville, ● Dekalb	D 13	St. Joe Station, 8	U. S	361
Spiceland, 1 bank, ● Henry	K 11	⊙ 40d	U. S	590
Spiker, (R. R. name *Speichers*) Wabash	F 11	25l	▭ Am	78
Sponsior, (mail to Linton) Greene		125a	▭ S. I	×
Spraytown, Jackson	O 9	Freetown, 125	S. I	44
Spriggsboro, (mail to Valparaiso) Porter		56b	▭ Natl	×
Springcave, (mail to Gosport) Owen	M 6	13b	▭ Am	×
Springdale, Ripley	O 11	Milan, 9	U. S	×
Springerville, Fayette				×
Springfield, Franklin	M 14	Brookville, 25	Am	36
Springfield, (mail to Solitude) Posey		35b	▭ U. S	×
Spring Grove, Wayne				113
Springhill, Decatur	M 11	Sandusky, 25	Am	×
Spring Hill, (mail to Terre Haute) Vigo	M 3	32a, 35a, 125a	▭ S. I., U. S	×
Springport, ● Henry	J 11	⊙ 40e	U. S	163
Springville, ● Lawrence	P 7	⊙ 13f	Am	×
Spurgeon, ● Pike	S 4	Somerville, 32	U. S	148
Stacer, (P. O. name Staser) Vanderburg	T 3	35a	▭ U. S	×
Stacers, (mail to Newburg) Vanderburg		31		46
Staffordshire, Sullivan	O 5	Shelburn, 35	U. S	56
Stampers Creek, Orange	R 8	Paoli, 13	Am	88
Standard, (mail to Bedford) Lawrence	P 7	125c	▭ S. I	×
Standard, (mail to Shelburn) Sullivan		35a	▭ U. S	×
Standard Mills, (mail to Charlestown) Clark		9d	▭ U. S	×
Stanford, ● Monroe	O 7	Clearcreek, 13	Am	119
Stanley, (6 miles e. of Elberfield, T 3) Warrick		Elberfield, 32	U. S	166
Star City, 1 bank, ● Pulaski	E 7	⊙ 114b	Ad	239
Star City, (mail to Hymera) Sullivan	O 4	⊙ 35e	▭ U. S	×
Star City Junction, (mail to Hymera) Sullivan	O 4	35d, e	▭ U. S	×
Starlight, ● Clarke	S 10	Bennettsville, 13	▭ Am	×
Staser, (R. R. name *Stacer*) Vanderburg	T 3	35a	▭ U. S	×
State Fair Grounds, (mail to Indianapolis) Marion		40e	▭ U. S	×
Stateline, ● Warren	I 3	· 140a	Pac	174
Staunton, ● Clay	M 4	⊙ 135b	Ad	693
Stare Track, (mail to Brazil) Clay		32a	▭ U. S	×
Steam Corner, (R. R. name *Long Siding*) Fountain	J 4	17c	▭ Am	27
Stearleyville, (R. R. name *Stearleys*) Clay	M 5	135c	Ad	30
Steele, (4 miles s. e. of Monroe, G 13) ● Adams		Monroe, 36	Ad	68
Stendal, ● Pike	S 5	Velpen, 115	Ad	231
Stephenston, (R. R. name *Stevenson*) Warrick	U 4	115d	▭ Ad	×
Sterling, Marion	K 9	Nora, 13	▭ Am	×
Steubenville, Steuben	B 13	41c, 140c	▭ Pac., U. S	×
Stevenson, (mail to Dugger) Greene	O 4	114m	▭ Ad	×
Stevensons Crossing, (mail to Plymouth) Marshall		67d	▭ Ad	×
Stewartsville, ● Posey	T 2	⊙ 38d, e	Am	241
Stilesville, 1 bank, ● Hendricks	L 7	Amo, 135	Ad	408
Stillwell, ● Laporte	B 7	⊙ 37, 40e	U. S	209
Stinesville, ● Monroe	N 7	· 13b	Am	288
Stips Hill, Franklin	M 12	Metamora, 25	Am	284
Stobo, (6 miles e. of Bloomington, N 7) Monroe		Bloomington, 13	Am	×
Stockport, Delaware	I 11	Shideler, 40	U. S	29
Stockwell, ● Tippecanoe	I 6	⊙ 25f	Am	444
Stone, (P. O. name Clarke) Randolph	I 13	36a	▭ Ad	88
Stonebluff, Fountain	I 4	⊙ 17c	Am	109
Stoners, (mail to New Era) Allen	D 13	11e	▭ U. S	×
Stones Crossing, Johnson	M 8	Whiteland, 114	Ad	72
Stone Station, (mail to Clarke) Randolph		Clarke, 36	▭ Ad	×
Stone Switch, (mail to St. Paul) Decatur		25e	▭ Am	×
Stony Creek, (mail to Millersburg) Lagrange		110c	▭ Pac	×
Stonypoint, Jefferson	Q 11	Madison, 114, 200, 210, 214	Ad	26
Story, (3 miles n. e. of Elkinsville, O 8) Brown		Freetown, 125	S. I	17
Stout, Delaware	I 13	Reed, 40	▭ U. S	62
Stoutsberg, (R. R. name *Nelsmorris*) Jasper	D 5	42	▭ Ad	×
Straight Line Junction, (mail to Evansville) Vanderburg	U 3	32a, 35a	▭ U. S	×
Strathmore, (P. O. name Munster) Lake	B 3	13a	▭ Am	31
Straughn, (R. R. name *Strawns*) ● Henry	K 12	⊙ 114e	Ad	186
Strawtown, Hamilton	J 10	Cicero, 40	U. S	25
Stroh, Lagrange	B 12	140f	Pac	233
Strouse, (5½ miles s. of Albion, C 11) Noble		Albion, 8	U. S	22
Studebaker, (mail to South Bend) St. Joseph		18	▭ Natl	×
Stunkes Corners, (mail to Lookout) Ripley	O 13	Delaware, 9	U. S	×
Sugan, (3 miles n. of Home, Q 12) Jefferson		Madison, 114, 200, 210, 214	Ad	×
Sugarbranch, Switzerland	P 13	Vevay, 200, 210, 214	▭ Ad	66
Sugar Creek, (mail to Lineville) Lake		Lineville, 42	▭ Ad	×
Sugargrove, (5 miles e. of Elizabeth, B 9) Harrison		Corydon, 53	Ad	×
Sullivan, 2 banks, ● Sullivan	O 3	⊙ 35a, 38c	Am., U. S	3,118
Indiana 7.				

Town, County	Index	Railway, or, if not on a Railroad, nearest station	Ex.	Pop.
Sulphur, (5 miles s. of Grantsburg, S 7) ● Crawford		English, 115	Ad	25
Sulphurhill, ● Shelby	N 10	Lewiscreek, 114	▭ Ad	168
Sulphur Springs, ● Henry	J 11	· 114f	Ad	262
Suman, (P. O. name Thelma) Porter	B 5	· 8b	U. S	29
Summit, Dekalb	C 13	· 41c	U. S	27
Summit, (mail to Dugger) Greene	O 4	38c	▭ Ad	×
Summit, (mail to Clayton) Hendricks	L 7	135b	▭ Ad	×
Summit, (mail to Ridgeville) Jay		36a	▭ Ad	×
Summit, (mail to Lafayette) Tippecanoe		40b	▭ U. S	×
Summit, [illegible] Vanderburg		38d	▭ Am	×
Summit Grove, Vermillion	L 4	17a	▭ Am	66
Summitville, 2 banks, ● Madison	I 10	· 25l, 139a	Am	1,432
Sumption Prairie, St. Joseph	B 9	42	▭ Ad	×
Sun Down, (mail to Cardonia) Clay		22a	▭ U. S	×
Sunman, ● Ripley	O 13	· 25e	Am	370
Sunnyside, (mail to Indianapolis) Marion	L 8	25d	▭ Am	×
Sunshine, (4 miles s. w. of Ramsey, S 9) Harrison		Ramsey, 115	A.	×
Superior, (mail to Carbon) Parke	L 4	22a	▭ U. S	×
Surface, (3½ miles n. e. of Burton, H 5; r. f. d. from Lafayette) Tippecanoe		Burton, 40	U. S	×
Surprise, Jackson	P 9	125b	S. I	28
Surrey, Jasper	E 5	13a	Am	54
Survant, (R. R. name *Hartwell Junction*) Pike	S	115a	▭ Ad	×
Swalls, (r. f. d. from Terre Haute) Vigo	M 4	See Terre Haute		×
Swan, ● Noble	C 12	⊙ 36b	Ad	109
Swanington, Benton	G 4	· 17c, 25f	Am	60
Swanville, Jefferson	Q 11	Lexington, 9	U. S	33
Swayzee, 1 bank, ● Grant	H 10	⊙ 14, 133a	Natl	1,162
Sweet Home, (R. R. name *Warren*) St. Joseph	A 8	41e	▭ U. S	×
Sweetsers, ● Grant	G 10	· 114a	Ad	404
Swifts, (mail to Millcreek) Laporte	B 7	37	▭ Natl	×
Switz City, ● Greene	O 5	· 13f, 38c, 114l	Ad., Am	225
Sycamore ● Howard	H 10	133a	Natl	309
Sylvania, Parke	K 4	Tangier, 17	Am	184
Syracuse 1 bank, ● Kosciusko	C 10	· 8b	U. S	928
Syria, Orange	R 8	Paoli, 13	Am	18
T				
Tabor, Delaware	J 11	22a	▭ U. S	29
Taggart, (mail to Martinsville) Morgan	N 8	25l	▭ Am	×
Talbot, ● Benton	G 3	· 40b	U. S	133
Talma, ● Fulton	D 9	Tiosa, 40	U. S	116
Tampico, Jackson	Q 9	Crothersville, 114	Ad	88
Tangier, ● Parke	K 4	· 17c	Am	321
Tanner, Greene	O 6	Koleen, 13	Am	72
Tassinong, Porter	C 5	Kouts, 30, 114	Ad., W., F. & Co	13
Taswell, ● Crawford	S 7	· 115a	Ad	196
Taylor, (mail to Lafayette) Tippecanoe		13b	▭ Am	×
Taylorsville, ● Bartholomew	N 9	114h	▭ Ad	479
Tecumseh, Vigo	M 3	St. Marys, 25	Am	53
Teegarden, ● Marshall	C 9	8b	U. S	106
Tefft, (R. R. name *Dunnville*) ● Jasper	D 5	42	Ad	67
Tell City, 1 bank, ● Perry	U 6	· 115f, 212, 214	Ad	2,680
Temple, Crawford	S 9	115a	▭ Ad	14
Templeton, Benton	H 4	· 25f, 40b	Am., U. S	376
Tennyson, Warrick	T 5	115f	Ad	302
Terhune, Boone	I 8	· 13e	Am	131
Terre Coupee, (mail to New Carlisle) St. Joseph	A 7	⊙ 41e	▭ U. S	×
TERRE HAUTE, 6 banks, ● Vigo	M 4	· 11½, 17a, 25d, 32a, 35a, 114a, 125a, 130, 135b, d, e, 225	Ad. Am., U. S., S. I	36,673
Terry, (3 miles n. e. of Ranger, T 6) Perry		Evanston, 115	▭ Ad	57
Thales, (2 miles s. of Lostriver, Q 6) Dubois		Shoals, 9	U. S	×
Thayer, ● Newton	D 4	13a	Am	31
Thelma, (R. R. name *Suman*) Porter	B 5	8b	U. S	29
Thomas, (mail to Washington) Daviess	R 4	32a	▭ U. S	×
Thomas, (mail to Hedrick) Warren	I 3	38a	▭ Ad	×
Thomaston, (mail to Hanna) Laporte	C 6	⊙ 56b, 75	▭ Am., Natl	×
Thompson, (P. O. name Oak) Pulaski	E 7	114b	Ad	122
[illegible]		13c	▭ Am	×
Thorntown, 1 bank, ● Boone	J 7	· 25f	Am	1,511
Tilden, ● Hendricks	K 7	39	Am	60
Tile Siding, (mail to Wesley) Montgomery	J 5	25e	▭ Am	×
Tillmans, (P. O. name Zulu) Allen	E 14	33	▭ Am	×
Tilman, (R. R. name *Woodville*) Carroll	G 7	135e	▭ Ad	54
Tioga, (mail to Monticello) Carroll		13e	▭ Am	×
Tiosa, ● Fulton	D 8	· 40e	U. S	132
Tippecanoe, ● Marshall	D 9	· 6b	Natl	186
Tipton, 3 banks, ● Tipton	I 9	⊙ 40a, b, e	U. S	3,761
Titus, (4 miles n. w. of Mauckport, U 8) Harrison		Mauckport, 212		×
Titusville, Ripley	P 12	Holton, 9	U. S	25
Tobinsport, ● Perry	U 7	Cannelton, 115, 212, 214	Ad., U. S	107
Tocsin, Wells	F 13	· 30a	W., F. & Co	163
Todd, Monroe	O 7	Guthrie, 13	Am	×
Toledo, ● Huntington	F 11	Simpson, 20	▭ W., F. & Co	21
Toleston, Lake	B 4	⊙ 48a, 67b, 140c	Am	371
Tollgate, (r. f. d. from Bridgeport) Hendricks	L 8	25d	▭ Am	30
Topeka 1 bank, ● Lagrange	B 11	· 140c	Pac	×
Toronto, Vermillion	L 3	Dana, 39	Am	84
Toto, ● Starke	D 7	42	▭ Ad	25
Tower, (4 miles n. of Leavenworth, T 8) Crawford		Leavenworth, 212, 214	▭ Ad	×
Towney, (mail to Zulu) Allen	E 13	33	▭ Am	42
Tracewell, (3 miles of St. James, T 3) Gibson		Gibson, 35	▭ U. S	×
Tracy, Laporte	C 7	Wellsboro, 8b, 23, 37	Am., Natl., U. S	44
Traders Point, ● Marion	K 8	New Augusta, 25	Am	67
Trafalgar, ● Johnson	M 8	25	Am	583
Trainor, Daviess	Q 5	Montgomery, 9	U. S	25
Trask, Grant	H 11	Upland, 114	Ad	×
Treaty, Wabash	G 10	25l	▭ Am	163
Trenton, Randolph	J 13	Modoc, 25	Am	175
Trimmer, (mail to Logansport) Cass	F 7	114b, d	▭ Ad	×
Trinity Springs, ● Martin	Q 6	Indian Springs, 34	U. S	127
Troy, ● Perry	U 6	⊙ 115f, 214	Ad	599
Tuckertown, (4½ miles s. w. of Millhousen, N 11) Decatur		Westport, 25, 125	Am., S. I	26
Tulip, Greene	O 6	Bloomfield, 13	Am	×
Tunker, (3½ miles s. e. of South Whitley, D 11) Whitley		South Whitley, 56, 140	Natl., Pac	×
Tunnel Switch, (mail to Blankenburg) Martin		125a	S. I	×
Tunnelton, ● Lawrence	P 8	· 9b	U. S	212
Turner, Clay	M 4	13	▭ Ad	297
Tuxedo Park, (Sub-Station Indianapolis P. O.) ● Marion		See Indianapolis		×
Twelvemile, ● Cass	F 8	Hoover, 140	Pac	33
Twinlake, Marshall	D 8	135f	▭ Ad	14
Tyner, (mail to Connersville) Fayette	L 3	15	▭ U. S	×
Tyner, ● Marshall	C 8	40e	U. S	189
Tyrone, (mail to Tilden) Vermillion	L 3	39	▭ Am	×
U				
Uncas, (mail to Bridgeton) Parke	L 4	22a	▭ U. S	×
Underwood, Clark	R 10	· 114h	Ad	36
Union, ● Pike	R 3	Hazleton, 125	S. I	194
Union Center, Laporte	C 7	· 8b	U. S	14
Union City, 2 banks, ● Randolph	I 14	· 25a, 114a	Ad., Am., U. S	2,716
Uniondale, ● Wells	F 12	⊙ 30a	W., F. & Co	252
Union Depot, (Sub-station No. 1, Indianapolis P. O.) ● Marion		See Indianapolis		×
Uniongrove, (r. f. d. from Marion) Grant	G 11	Marion, 35	▭ U. S	47
Union Mills, ● Laporte	C 6	· 37	U. S., Natl	371
Unionport, Randolph	J 13	Winchester, 25, 36	Ad., Am	116
Uniontown, (3½ mile [illegible] Croix, T 7) Perry		Birdseye, 115	Ad	39
Unionville, Monroe	N 7	13	▭ Am	62
Upland, 1 bank, ● Grant	H 11	· 114a	Ad	1,208
Upton, Posey	U 1	44a	Ad	13
Urbana, ● Wabash	F 10	⊙ 25l	Am	214
Urmeyville, (mail to Needham) Johnson	M 9	25l	▭ Am	20
Utah, (4 miles s. w. of Lanesville, T 9) Harrison		Georgetown, 115	Ad	×
Utica, ● Clark	S 11	200, 210		37
V				
Valeene, ● Orange	R 8	Marengo, 115	Ad	72
Valentine, Lagrange	B 12	36b	▭ Ad	109
Valley City, Harrison	T 8	Corydon, 53	Ad	37
Valley Mills, ● Marion	L 8	114l	▭ Ad	103
Vallonia, ● Jackson	P 9	· 9b	U. S	314
Valma, Jasper	E 5	Rensselaer, 13	Am	14
Valparaiso, 3 banks, ● Porter	C 5	· 37, 56b, 67a	Ad., Natl	6,280
Vanburen, ● Grant	G 11	· 133a	Natl	965
Vandalia, (mail to Ashboro) Clay		32b	▭ U. S	×
Vandalia, Owen	N 6	Spencer, 114	Ad	78
Vandalia Junction, (mail to South Bend) St. Joseph		37	▭ Natl	×
Vanloon, (mail to Hessville) Lake	B 4	28b, 56b	▭ Natl	×
Van Scyles, (mail to Mahalasville) Morgan		Mahalasville, 25	Am	×

VAU ZU

TOWN. COUNTY.	INDEX.	RAILWAY, or, if not on a Railroad, nearest station.	EX.	POP.
Vaughan, (P. O. name Cypress) Vanderburg			Ad	376
Vawter Park, Kosciusko			U. S	×
Veale, (mail to Washington) Daviess				×
Veedersburg, 1 bank, ● Fountain	J 4		Ad., Natl	1,638
Velpen, ● Pike	S 5	115a	Ad	
Veracruz, ● Wells		Bluffton, 40, 133	Natl	199
Vermont, Howard	H	133a	Natl	22
Verne, (5 miles n. w. of Monroe City, Q 4) Knox		Vincennes, 9, 35, 114	Ad., Am., U. S	
Vernon, 1 bank, ● Jennings	P 1	114		
Verona, (mail to Logansport) Cass	F 8	135f		
Versailles, [illegible] ● Ripley		Osgood, 9		
Vesta, Clark		Charlestown		
Vevay, 2 banks, ● Switzerland	Q 1	200, 201, 201		
Victor, (R. R. name *Ketcham*) Monroe		13h		
Victoria, (mail to Wright) Greene	O 4	125a		
Vienna, Scott	Q 10	114h		
Vigo, (2 miles n. w. of Prairiecreek, N 3) Vigo		Farmersburg, 35	U. S	
Vilas, (1½ miles e. of Farmer N 6) Owen		Farmer, 114	Ad	
Vincennes, 3 banks, ● Knox	Q 3	9c, 35a, 114l, 225	Ad., Am., U. S	
Vine, (5½ miles e. of Attica, I 4, r. f. d. from Attica) Fountain		Attica, 17, 140	Am., Pac	
Vineyard, (3½ miles e. of Brooksburg, Q 12) Switzerland		Vevay, 200, 210, 214		
Vistula, ● Elkhart	A 10	41c		
Vivalia, Putnam	L 5	Lena, 2		
Volga, Jefferson	Q 11	Wirt, 114		
Voorhees, (3 miles n. w. of Clinton, L 3) Vermillion		Clinton, 17	Am	

W

TOWN. COUNTY.	INDEX.	RAILWAY, or, if not on a Railroad, nearest station.	EX.	POP.
Wabash, (mail to Delphi) Carroll			Ad	
Wabash, 3 banks, ● Wabash				
Wabash Junction, (mail to Fort Wayne) Allen	E			
Waco, (4½ miles s. e. of Glendale, R 5) Daviess				
Wadena, ● Benton				
Wadesville, ● Posey				
Wagoner, Miami				
Wagoner, (mail to Osgood) Ripley				
Wallesboro, (R. R. name *Walesboro*) Bartholomew			Ad	
Wainwright, (mail to [illegible])				
Wakarusa, 1 bank, ● Elkhart				
Wakefield, (2½ miles w. of Volga, Q [illegible]) Jefferson		Volga, 114		
Wakeland, (2 miles s. w. of Herbemont, M 7) Morgan		Martinsville, 25, 114	Ad., Am	
Wakeup, (1½ miles s. w. of Helmelton, N 9) Brown		Samaria, 25	Am	
Waldinger, (2 miles e. of Stonypoint, Q 11) Jefferson		See Madison.		
Waldron, ● Shelby	M	25e		
Walesboro, (P. O. name Wallesboro) Bartholomew	O 9			
Walker, Carroll	H 7			
Walkerton, 1 bank, ● St. Joseph				
Wall, Jay	H 12			
Wallace, ● Fountain				
Walden, Allen				
Walnut, ● Marshall				
Walnutgrove, (r. f. d. from Williamsport) Warren	H		Pac	
Walnutgrove, (mail to Newport) Vermillion				
[illegible] (mail to Crawfordsville) Montgomery				
Walton, ● Cass				
Wanamaker, Marion				
Wanatah, 1 bank, ● Laporte		13d, 67a		
Ward, (1½ miles s. e. of Max, K 7, r. f. d. from Jamestown) Boone		Max, 21		
Warren, 1 bank, ● Huntington	G 11	133		
Warren, (P.O. name Sweet Home) St. Joseph				
Warrington, ● Hancock				
Warsaw, 3 banks, ● Kosciusko				
Warwick, (mail to Sweet Home) St. Joseph				
Washington, 2 banks, ● Daviess	Q	9b, c, 32a	U. S	
[illegible] Allen				
[illegible] Q 9) Jackson		Brownstown, 9		
Waterford, (r. f. d. from Michigan City) Laporte	B 6	Michigan City		
Waterford Mills, Elkhart	B 10			
Waterloo, 2 banks, ● Dekalb	C 1[illegible]			
Waterman, ● Parke	K 4	Silverwood		
Water Valley, (mail to Shelby) Lake		13a		
Watkins, (r. f. d. from Terre Haute) Vigo	M			
Watson, ● Clark				
Watson, (mail to Brazil) Clay				
Watson, (mail to Worthington) Greene			Ad	
Waugh, [illegible] Boone				
Waveland, 1 bank, ● Montgomery	K			
Waveland Junction, (mail to Waveland) Montgomery	K			
Waverly, Morgan	M			
Wawaka, ● Noble	C 11			
Wawasee, Kosciusko	C 10			
Wawpecong, Miami	G 9	Bennetts Switch		
Waymansville, Bartholomew	O 9	Jonesville		
Waynesburg, Decatur				
Waynesville, Bartholomew			Ad	
Waynetown, 1 bank, ● Montgomery	J		Am	
Wea, Tippecanoe	H		Pac	
Weathers, (6 miles [illegible] Milltown S 8) Crawford		Milltown, 115	Ad	
Weaver, Grant	H	Roseburg, 133		
Webb, (mail to Southport) Marion	L 9	Southport, 11		
Webster, ● Wayne	K			
Websters, (mail to Notre Dame) St. Joseph			Am	
Weirtown, (4 miles e. of New Philadelphia, R 9) Washington				
Welsburg, ● Dearborn	N 13			
Weishaars, (mail to Brook) Newton				
Welborn, (mail to Upton) Posey				
Welch, (2 miles n. w. of Poling, H 13) Jay			Ad	
Wellsboro, ● Laporte				
Welsh, (mail to Elliston) Greene				
Weltes, ● Warrick				
Wendel, (mail to Poseyville) Posey			Am	
Wendells, (mail to Nevin) Harrison			Ad	
Wesley, Montgomery				
West Baden, (R. R. name *West Baden Springs*) ● Orange				
Westchester, Jay				
West College Corner, (mail to Cottagegrove) Union		See Cottage Grove.		
Westfield, 1 bank, ● Hamilton				
Westfork, ● Crawford		English, 115.		
West Fort Wayne, (mail to Fort Wayne) Allen			Natl	
West Franklin, Posey				
Westland, Hancock		Greenfield, 114	Ad	
West Lafayette, (Station Lafayette) Tippecanoe	H	See Lafayette		
West Lebanon, 2 banks, ● Warren		38a, 140a	Am., Pac	
West Liberty, Howard	H	Sycamore, 133	Natl	
West Middleton, (R. R. name *Middletown*) ● Howard	H			
West Montezuma, (mail to Hillsdale) Vermillion			Am	
West Muncie, Delaware				
West Newton, ● Marion				
Weston, (12 miles e. of Seymour, P 10) Jennings		Seymour, [illegible] 125	Ad., U. S	
Westphalia, ● Knox	P 4	114l		
Westpoint, ● Tippecanoe	I 5	*Westpoint Station*, 140	Pac	
Westpoint Station, (P. O. name Glenhall) Tippecanoe	H 5	140a	Pac	
Westport, 1 bank ● Decatur	O 11	25m		
Westshoals, (R. R. name *Shoals*) Martin	Q			
West Side, (mail to Indianapolis) Marion			Am	
West Terre Haute, (R. R. name *Macksville*) Vigo	M 3			
West Union, ● Parke	K 4		Am	
Westville, 1 bank, ● Laporte	B 6		Am., Pac	
Wheatfield, 1 bank ● Jasper	D 5		Ad., Am	
Wheatland, ● Knox	Q 4		U. S	
Wheaton, Putnam	K 6		Am	
Wheeler, ● Porter	B 5		Ad., Natl	
Wheelers, (P. O. name [illegible])			Am	
Wheeling, Delaware	I 11			
Whitaker, Morgan	N 6			
Whitcomb, Franklin	M 14	Brookville	Am	
Whitcomb, (mail to North Vernon) Jennings				
Whitecloud, Harrison		Corydon, 53	Ad	
Whitehall, Owen	N 6	Bloomington, 13	Am	
Whiteland, ● Johnson	M	114h		
Whitelick, (3 miles w. of Royalton, K 7) ● Boone		Zionsville, 25	Am	
Whitely, (mail to Muncie) Delaware				
Whiteoak, (5½ miles s. w. of Geneva, G 13) Adams		Geneva	Ad	
Whitestown, ● Boone	J 8	25f	Am	
Whitesville, ● Montgomery	K 6	13b	Am	99
Whitewater, Wayne	K 14	Fountain City, 36	Ad	155
Whitfield, (5 miles s. of Loogootee, Q 6) Martin		Loogootee, 9	U. S	10
Whiting, 1 bank, ● Lake	B 3	8b, 16b, 18, 28b, 41e, 67b	Ad., U. S	3,983
Wickliffe, ● Crawford	S 7	Riceville, 115	Ad	14
Wiggs, (mail to Columbus) Bartholomew	O 10	114k	Ad	×
Wilbur, Morgan	M 7	Centerton, 114	Ad	84
Wilder, ● Laporte	D 6	13d, 17d, 30b	W., F. & Co	8
Wiles, Tipton	H 8	Russiaville, 133	Natl	×
Wilkinson, ● Hancock	K 11		Am	246
Williams, (P. O. name Bingen) Adams	F 1[illegible]			
Williams, [illegible]	[illegible] 10	41b	U. S	×
Williams, ● Lawrence	Q 7	125a	U. S	113
Williamsburg, ● Wayne	K 13	24	Am	246
Williams Crossing, (mail to Mahalasville) Morgan		25l	Am	×
Williamsport, 2 banks, ● Warren	I 4			
Williamstown, (mail to Brazil) Clay	M 4	130		13
Williamstown, Decatur	M 12	25m	Am	×
Willis, Knox	R 3	Petersburg, 32	U. S	×
Willow, ● Hancock	K 11	25b	Am	124
Willow Creek, (P. O. name Crisman) Porter	B 5	8b, 48a, 140e	Am., Pac., U. S	28
Willow Creek, (mail to Mishawaka) St. Joseph		41f	U. S	×
Willow Valley, (P. O. name Proctor) Martin	Q 6	9b	U. S	25
Willvale, (3 miles w. of [illegible] plate, C 7) Laporte		56b	Natl	×
Wilmington, Dearborn	O 14	Cochran, 9	U. S	296
Wilmot, Noble	D 11	Cromwell, 8	U. S	30
Wilson, (mail to Toleston) Lake	B 4	8b	U. S	22
Wilson, (mail to Washington) Daviess		32a	U. S	×
Wilson, [illegible] Posey		35b	U. S	×
Wilson, (mail to Dabney) Ripley		9a	U. S	×
Wilson, (2 miles s. e. of [illegible], N 10) Shelby		Fenns, 114	Ad	22
Wilson, (P. O. [illegible]) Clark	R 10	13c	Am	×
Winamac, 2 banks, ● Pulaski	E 7	114b	Ad	1,684
Winchester, 2 banks, ● Randolph	I 13	25a, 36a	Ad., Am	3,705
Windfall, 1 bank, ● Tipton	I 9	114l	Ad	957
Windom, (4 miles n. of Lostriver, Q 6) Martin		Shoals, 9	U. S	10
Windsor, (mail to Parker) Randolph		Parker, 25	Am	×
Winfield, Lake	C 4	30b	W., F. & Co	25
Wingate, 1 bank, ● Montgomery	J 5	133b	Natl	457
Winkfield, (mail to Shirley) Henry				
Winona, (5 miles n. w. of Ora, F 7) ● Starke		Ora, 30	W., F. & Co	200
Winona Lake, ● Kosciusko	D 10	67a	Ad	×
Winslow, 1 bank ● Pike	S 4	115a	Ad	536
Winslow, (mail to Wanatah) Porter	C 5	67a	Ad	×
Winterroud, Shelby	N 10	Flatrock, 114	Ad	56
Winthrop, Warren	H 4	17c	Am	93
Wirt, Jefferson	Q 11	114k	Ad	46
Wise, (3½ miles n. e. of Bryantsburg, P 12) Jefferson		Foltz, 114	Ad	×
Witt, (3 miles n. e. of Kelso, O 13) Dearborn		New Trenton, 25	Am	22
Wolcott, 2 banks, ● White	F 5	114d	Ad	825
Wolcottville, 1 bank, ● Lagrange	B 11	36b, 140e	Ad., Pac	659
Wolfcreek, Marshall	C 8	Rutland, 56	Natl	53
Wolf Lake, (mail to Hammond) Lake		18	Am	×
Wolflake, ● Noble	C 11	Kimmell, 8	U. S	199
Woodburn, ● Allen	E 14	140a	Pac	213
Woodbury, Hancock	K 10	25a	Am	125
Woodland, St. Joseph	B 9	Wyatt, 140	Pac	107
Woodruff, Lagrange	B 12	Wolcottville, 36, 140	Ad., Pac	107
Woods, (P. O. name Rural) Randolph	J 13	36a	Ad	79
Woodville, (P. O. name Tilman) Carroll	G 7	135e	Ad	54
Woodville, Porter	B 5	8b	U. S	48
Woodyard, (mail to Bloomington) Monroe	N 7	13b	Am	×
Wooster, (R. R. name *Kosciusko*) [illegible]				
[illegible] worth, T 8) Harrison		Leavenworth, 212, 214	Ad	
Worthington, 2 banks, ● Greene	O 5	32a, 114l	Ad., U. S	1,448
Worthy, Vermillion	K 3	17a	Am	×
Wright, (mail to Fairmount) Grant	H 10	14, 125a	S. I	×
Wright Corners, Dearborn	O 13	See Leavenworth		80
Wyandotte, (2½ miles n. e. of Leavenworth, S 8) Crawford		Leavenworth, 212, 214	Ad	14
Wyatt, St. Joseph	B 9	140c	Pac	106
Wynkoop, Whitley	E 11	140d	Pac	33

Y

TOWN. COUNTY.	INDEX.	RAILWAY, or, if not on a Railroad, nearest station.	EX.	POP.
Yankeetown, Warrick	U 4	See Newburg		150
Yeddo, ● Fountain	J 4	17c	Am	213
Yellowbank, (mail to Brookville) Franklin	M 13	25k	Am	×
Yellowstone, Monroe	P 8	Heltonville, 125	S. I	13
Yenne, (3 miles n. of Shoals, G 6) Martin		Shoals, 9	U. S	16
Yeoman, (R. R. name *Lennox*) Carroll	G 6	13e	Am	44
Yockey, (P. O. name Redero) Lawrence	Q 7	13c	Am	57
York, (mail to Kimmell) Noble		8b	U. S	×
York, ● Steuben	B 14	Fremont, 41	U. S	66
Yorktown, ● Delaware	J 11	25a, 139d	Am	422
Yorkville, ● Dearborn	O 13	Kennedy 25	Am	107
Young America, ● Cass	G 8	Galveston, 114	Ad	184
Youngs Creek, ● Orange	R 7	Paoli, 52	Am	212
Youngstown, (R. R. name *Young*) ● Vigo	N 3	35a	U. S	79
Yountsville, ● Montgomery	J 5	See Crawfordsville		128
Yung, (3½ miles n. w. of St. Peters, N 13) Franklin		Brookville, 25	Am	27

Z

TOWN. COUNTY.	INDEX.	RAILWAY, or, if not on a Railroad, nearest station.	EX.	POP.
Zadoc, (mail to Kniman) Jasper		17d, 23	Am	×
Zanesville, ● Wells	F 12	Sheldon, 40	U. S	314
Zelma, Lawrence	P 8	125d	S. I	63
Zenas, ● Jennings	O 11	Nebraska, 9	U. S	79
Zionsville, 1 bank, ● Boone	K 8	25f	Am	765
Zipp, Vanderburg	T 3	See Evansville		122
Zoar, (3½ miles n. w. of Holland) Pike		Huntington, 115	Ad	×
Zulu, R. R. name *Tillmans*) Allen	E 14	33	Am	42

Indiana 8.

Ad., Adams Ex. Am., American Ex. Natl., National Ex. Pac., Pacific Ex. Sou., Southern Ex. U. S., United States Ex. W., F. & Co., Wells, Fargo & Co. Ex.

INDEX TO STATE MAP OF ILLINOIS.

EXPLANATION.

To find the name of any place on the Map, first find the name in the index opposite the name will be seen the number and letter designating it on the Map, then trace a direct line on the Map from the number given to a point where it meets a direct line running from the letter given, and at or near this point will be found the name desired.

Figures represent Railroads. An *italic* letter after each figure represents the branch of that railroad.

County seat in **Full Face** type.
All Towns in Roman type are Post Offices
All Towns in *Italic* type are not Post Offices
● Money Order Post Office.
⊙ Telegraph Station.
▭ Prepaid Freight and Express Station.
× Population unknown, or less than 100
r. f. d. rural free delivery.
Ad. Ex., Adams Express.
Am. Ex., American Express.
Natl. Ex., National Express.
N. P. Ex., Northern Pacific.
Pac. Ex., Pacific Express.
Sou. Ex., Southern Express.
U. S. Ex., United States Express.
W., F. & Co. Ex., Wells, Fargo & Co. Express.
W. Ex., Western Express

RAILROADS.

5. Atchison, Topeka & Santa Fe.
a. Chicago, Q 5, to Streator, F 11.
b. Streator, F 11, to Fort Madison, Iowa, H 4, leaving the State near H 4.
c. Ancona, F 11, to Pekin, H 9.

8. Baltimore & Ohio.
Garrett, Ind., to Chicago, Q 5, entering the state near U 6

9. Baltimore & Ohio Southwestern.
(Leased to the Baltimore & Ohio.)
a. Washington, Ind., P 17, to Flora, P 13, entering the State near P 16
b. Flora, P 13, to East Saint Louis, P 8.
c. Lebanon, P 9, to Lebanon City, P 9.
d. Shawneetown, T 14, to Pana, M 11.
e. Pana, M 11 to Beardstown, J 7.

9½. Belt Railway of Chicago.
Cragin, P 3, to South Chicago, T 6.

—. Cairo Bell Line.
Operated by the Illinois Central and the Mobile & Ohio.

—. Calumet River
See Pennsylvania.

10. Calumet Western.
(Owned jointly by the Chicago Junction; Chicago, Rock Island & Pacific; Michigan Central and the Pennsylvania R. R's.)
Hegewisch, V 6, to Cummings, U 6.

11. Centralia & Chester.
See Illinois Southern.

12. Chicago, Burlington & Quincy.
a. Chicago, Q 5, to Mendota, D 11.
b. Mendota, D 11, to Galesburg, G 7.
c. Galesburg, G 7, to Burlington, Iowa, G 5, leaving the State at G 5.
d. Aurora, C 13, to Forreston, B 9.
e. Flag Center, C 11, to Rockford, B 11.
f. Aurora, C 13, to Streator, F 12.
g. Shabbona, C 11, to Sterling, D 9.
h. Pawpaw, D 11, to Sheridan Junction, D 12.
i. Aurora, C 13, to West Chicago, C 14.
k. Geneva Switch, D 13, to Batavia, C 13.
l. Mendota, D 11, to Fulton, C 8.
m. East Clinton, C 8, to Clinton, Iowa, C 8.
n. Streator, F 12, to Walnut, D 9
o. Burlington, Iowa, G 5, to Quincy, K 4, entering the State at G 5.
p. Quincy, K 4, to Louisiana, Mo., M 5, leaving the State at M 5.
q. Fall Creek, M 4, to Hannibal, Mo., L 4.
r. Galesburg, G 7, to Quincy, K 4.
s. Galva, F 9, to Gladstone, G 5.
t. Arpee, F 5, to New Boston, F 5.
u. Buda, E 9, to Rushville, J 6.
v. Peoria, H 9, to Galesburg, G 7.
w. Galesburg, G 7, to Rio, F 7.
x. Rock Island, E 6, to Beardstown, J 7.
y. Barstow, E 7, to Sterling, D 9.
z. Beardstown, J 7, to East St. Louis, P 8, and St. Louis, Mo., P 7.
aa. East Alton, O 8, to Alton, O 8.
bb. Ladd, E 10, to Seatonville, E 10.
cc. Oregon, C 10, to Savanna, B 8.
dd. Savanna, B 8, to Fulton, C 8
ee. Savanna, B 8, to Lacrosse, Wis., leaving the State near East Dubuque, A 6.
ff. East Dubuque, A 6, to Dubuque, Iowa, A 6.

14. Chicago Great Western.
a. Chicago, Q 5, to Dubuque, Iowa, A 6, leaving the State at A 6.
b. Sycamore, C 12, to Dekalb, C 12.

13. Chicago, Indianapolis & Louisville.
Chicago, Q 5, to Lafayette, Ind., leaving the State at State Line, V 6.

18. Chicago Junction.
a. Whiting, Ind., U 7, via Hammond, Ind., V 6, to Mayfair, O 3, and building to the Lake Shore, O 5.
b. Chappell, S 2, to Union Stock Yards, R 5.
c. Calumet Park, V 6, to South Chicago, T 6, over the Calumet River and the Calumet Western R. R's.

14½. Chicago, Lake Shore & Eastern.
South Chicago, T 6, to Clarke Junction, Ind.; operates under contract the Cal. & Bl. Id. Ry.; Chi. & Sou. E'n Ry.; Chi. & Ken. Ry.; Jol. & Bl. Isl. Ry.; and has trackage rights over the C. R. & P. Ry. from South Chicago, T 6, to Joliet, D 14; the C. & E. I. R. R., from Chicago, Q 5, to Terre Haute, Ind., M 16.

15. Chicago, Milwaukee & Saint Paul.
a. Chicago, Q 5, to Savanna, B 8.
b. Galewood, P 2, to Dunning, O 2.
c. Savanna, B 8, to Marion, Iowa, leaving the State at B 8.
d. Savanna, B 8, to Dubuque, Iowa, A 6, leaving the State at A 6.
e. Chicago, Q 5, to Milwaukee, Wis., leaving the State near Russell, A 14.
f. Rondout, A 14, to Janesville, Wis., leaving the State at A 13.
g. Chicago, Q 5, to Llewellyn Park, B 15.
h. Racine, Wis., to Kittredge, B 9, entering the State near Rockton, A 11.
i. Savanna, B 8, to Rock Island, E 6.
k. Janesville, Wis., to Davis Junction, B 11, entering the State at A 11.
l. Gratiot, Wis., to Warren, A 8, entering the State at A 8.

20. Chicago, Peoria & Saint Louis.
a. Peoria, H 9, to Springfield, K 9.
b. Springfield, K 9, via St. L., Chi. & St. P. Ry. and J., L., & St. L. Ry., to J. L. & St. L. Junction, N 9, and thence to St. Louis Mo., P 7, leaving the State at P 8.
c. Havana, I 8, to Jacksonville, L 7.
d. Springfield, K 9, to St. Louis, Mo., P 7, leaving the State at Madison, P 8.
e. Lock Haven, O 7, to Grafton, O 7.

21. Chicago, Rock Island & Pacific.
a. Chicago, Q 5, to Blue Island, V 4.
b. South Englewood Junction, T 4, to Blue Island V 4.
c. South Englewood Junction, T 4, to South Chicago, T 6.
d. Blue Island, V 4, to Bureau, E 10.
e. Bureau, E 10, to Rock Island, E 6.
f. Bureau, E 10, to Peoria, H 9.
g. Rock Island, E 6, to Eldon, Iowa, leaving the State at E 6.
h. Rock Island, E 6, to Des Moines, Iowa, leaving the State at E 6
i. One Hundred and Twenty-fifth Street Station, U 4, to One Hundred and Twenty-Third Street Station, U 4, and spurs in West Pullman, U 4.

16. Chicago Terminal Transfer.
(Controlled by the Northern Pacific.)
a. Chicago, Q 5, to Thatchers Park, P 2.
b. Fortieth Street Junction, Q 3, to River Forest, P 2.
c. Conway Park, P 2, to Waldheim, Q 2.
d. Forty Fifth Street Junction, Q 3, to South Oak Park, Q 2.
e. Ogden Avenue, Q 4, to Chicago Heights, E 15.
f. Riverside Junction, Q 2, to Thirty-Ninth Street Station, R 2.
g. Hammond, Ind., V 6, to Grayland, O 3.
h. South Chicago, T 6, to Hammond, Ind., V 6.
i. C., R. I. & P. Junction, U 4, to West Pullman, U 4, and branch building to connection with main line at V 4.

21½. Chicago Union Transfer Railway Co.
Transfer Yards for various Railroads near Chicago, S 2; not in full operation, only partly used.

—. Chicago, West Pullman & Southern.
See Chicago Terminal Transfer.

23. Chicago & Alton.
a. Chicago, Q 5, to Bloomington, H 11.
b. Bloomington, H 11, to St. Louis, Mo., P 7, leaving the State at P 8.
c. Bloomington, H 11, via Jacksonville, L 8, to Godfrey, O 8.
d. Roodhouse, L 7, to Kansas City, Mo., leaving state at Quincy Junction, M 5.
e. Joliet, D 14, to Braidwood, E 13.
f. Coal Branch Junction, E 13, to Mazonia, F 13.
g. Dwight, F 13, to Washington, H 10, and via Tol., Peo. & W'n Ry. to Peoria, H 9.
h. Varna, F 10, to Lacon, F 10.
i. Peoria, H 9, to Springfield, K 9.
k. Columbiana, M 6, to Litchfield, N 9, and proposed to Quincy, K 4.

17. Chicago & Eastern Illinois.
a. Chicago, Q 5, to Danville, J 15.
b. Danville, J 15, to Terre Haute, Ind., M 16, leaving the State near Brewer, J 16.
c. Cissna Junction, H 15, to Cissna Park, H 14.
d. Rossville Junction, I 15, to Sidell Junction, K 15.
e. Glenburn Junction, J 15, to Glenburn, J 15.
f. Junction, J 15, to Mission Fields, J 15.
g. Danville, J 15, to Shelbyville, M 12.
h. Momence Junction, F 15, to Brazil, Ind., M 17, leaving the State near Hoskins Park, F 15.
i. Shelbyville, M 12, to Altamont, N 12.
k. Altamont, N 12, to Marion, T 11.
l. Marion, T 11, to Thebes, V 10.
m. Joppa Junction, U 11, to Joppa, V 12.

17½. Chicago & Illinois Southern.
Junction of Ill. & Mich. Canal with south branch of Chicago River, Q 4, to C. & A. R. R., 2,200 feet. Used for switching purposes.

24. Chicago & Milwaukee. (Elec.)
Waukegan, A 15, to Evanston, M 4, and over the C., M. & St. P. tracks to Chicago, Q 5.

22. Chicago & Northwestern.
a. Chicago, Q 5, to West Chicago, C 13.
b. West Chicago, C 13, to Clinton, C 7.
c. West Chicago, C 13, to Freeport, A 9.
d. Fox River Switch, B 13, to Williams Bay, Wis., leaving the State at A 13.
e. Sycamore, B 12, to Cortland, C 12.
f. Belvidere, A 12, to Springvalley, E 10.
g. St. Charles, C 13, to Aurora, C 13.
h. Chicago, Q 5, to Waukegan, A 15.
i. Waukegan, A 15, to Milwaukee, Wis., leaving the State near Winthrop Harbor, A 15.
k. Clybourn Junction, P 4, to Desplaines, B 14
l. Desplaines, B 14, to Janesville, Wis., leaving the State near A 12.
m. West Chicago Shops, P 3, to North Evanston, L 4.
n. Kenosha, Wis., to Rockford, A 11, entering the State near Hebron, A 13.
o. Belvidere, A 12, to Baraboo, Wis., leaving the State near A 11.
p. Galena, A 7, to Montfort, Wis., leaving the state near A 7.

19. Chicago & Western Indiana.
a. Chicago, Q 5, to Doltons Station, V 5.
b. Hammond Junction, T 4, to Hammond, Ind., W 6.

25. Cleveland, Cincinnati, Chicago & Saint Louis.
(Controlled by the New York Central & Hudson River.)
a. Indianapolis, Ind., to Kankakee, F 14, entering the State near Sheldon, G 15.
b. Kankakee, F 14, to Seneca, E 12.
c. Indianapolis, Ind., to Urbana, J 14, entering the State near Beckwith, J 16.
d. Urbana, J 14, to Peoria, H 9.
e. Indianapolis, Ind., to Mattoon, M 13, entering the State near Vermilion, L 16.
f. Mattoon, M 13, to St. Louis, Mo., P 7, leaving the State at P 8.
g. Alton, O 8, to East Alton, O 8.
h. Danville Junction, J 15, to Mount Carmel, Q 15.
i. Mount Carmel, Q 15, to Cairo, W 11.

26. Davenport, Rock Island & Northwestern.
Moline, D 6, to Clinton, Iowa, C 7, leaving the State at D 6.
Under construction from Davenport, Iowa, D 6, to Peoria, G 9.

27. Depue, Ladd & Eastern.
Operated by the Chicago, Burlington & Quincy.

29. East Saint Louis Connecting.
(Controlled by the Wiggins Ferry Co.)
East St. Louis, P 8, to Venice, P 8, and National Stock Yards, P 8.

31. East Saint Louis & Carondelet.
(Operated by the Terre Haute & Indianapolis.)
East St. Louis, P 8, to Falling Springs, Q 8, and East Carondelet, Q 7.

28. Elgin, Joliet & Eastern.
a. Waukegan, A 15, to East Joliet, D 14.
b. East Joliet, D 14, to Porter, Ind., leaving the State near E 15.
c. Aurora, C 13, to Normantown, D 13.
d. East Joliet, D 14, to Joliet, D 14.
e. Walker, D 13, to South Wilmington, F 13, and branch to Diamond, E 13.

30. Erie.
Chicago, Q 5, to Huntington, Ind., leaving the State near W 7.

34. Fulton County Narrow Gauge.
Galesburg, G 7, to Havana, I 8.

35. Galesburg & Great Eastern.
Wataga, F 7, to Victoria, G 8, and building to Lacon, F 10.

37. Grand Trunk.
Chicago, Q 5, to Battle Creek, Mich., leaving the State near Oakglen, D 15.

—. Grand Trunk Western.
See Grand Trunk.

36. Hannibal & Saint Joseph.
(Controlled by the Chicago, Burlington & Quincy.)
Quincy, K 4, to Brookfield, Mo., leaving the State at K 4.

38. Illinois Central.
a. Chicago, Q 5, to Homewood, D 15.
b. Sixty Seventh Street, S 5, to South Chicago, T 6.
c. 60th Street, S 5, to Washington Park, S 5.
d. Blue Island Junction, U 5, to Blue Island, V 4.
e. Homewood, D 15, to Champaign, J 13.
f. Champaign, J 13, to Centralia, Q 11.
g. Centralia, Q 11, to Cairo, W 11.
h. Cairo, W 11, to Jackson, Tenn., leaving the State at W 11.
i. Otto, F 15, to Bloomington, I 11.
k. Buckingham, F 14, to Tracy, F 13.
l. Saxony, G 13, to Minonk, G 11.
m. Gilman, G 14, to Springfield, K 9.
n. Champaign, J 13, to Havana, I 8.
o. White Heath, J 13, to Decatur, K 11.
p. Leroy, I 12, to West Lebanon, Ind., leaving the State at I 16.
q. Chicago, Q 5, to South Addison C 14.
r. South Addison, C 14, to Addison, C 14.
s. South Addison, C 14, to Freeport, A 9
t. Freeport, A 9, to Dubuque, Iowa, leaving the State at A 6.
u. Freeport, A 9, to Madison, Wis., leaving the State near Orangeville, A 9.
v. Redoak, A 9, to Dodgeville, Wis., leaving the State near Winslow, A 9.
w. Freeport, A 9, to Midway, E 11.
x. Midway, E 11, to Clinton, J 11.
y. Clinton, J 11, to Centralia, Q 11
z. East St. Louis, P 8, to Duquoin, S 10.
aa. Pinckneyville, R 10, to Paducah, Ky., V 13, leaving the State at Brooklyn, V 13.
bb. Harrison, T 10, to Murphysboro, T 10.
cc. Duquoin, S 10, to Eldorado, T 13.
dd. River Incline, P 8, to Belleville, P 8.
ee. Johnston City Junction, S 11, to Cape Girardeau, Mo., U 10, leaving the State at U 10.
ff. Murphysboro, T 10, to Harrison, S 10.
gg. McClure, U. 10, to Gale, V 10.
hh. Springfield, H 9, to St. Louis, Mo., P 7, leaving the State at Madison, P 8.
ii. Mounds, V 11, to Mound City, V 11.
kk. Effingham, N 13, to Switz City, Ind., leaving the State near O 16.
ll. Peoria, H 9, to Mattoon, M 13.
mm. Mattoon, M 13, to Evansville, Ind., leaving the State at Grayville, R 14.

38½. Illinois Southern.
a. Centralia, Q 11, to Evansville, R 8.
b. Sparta, R 9, to Rosborg, R 9.
c. Centralia, Q 11, to Salem, P 11.
d. Evansville, R 8, to Chester, S 9.

039. Illinois Terminal.
Alton, O 8, to Le Claire, O 8.

39. Indiana, Decatur & Western.
(Controlled by the Cincinnati, Hamilton & Dayton.)
a. Indianapolis, Ind., to Decatur, K 11, entering the State near Raven, K 16.
b. Sidell, K 15, to Olney, P 14.

42. Indiana, Illinois & Iowa.
a. Streator, F 12, to Kankakee, F 15.
b. Kankakee, F 15, to South Bend Ind., leaving the State near State Line, F 15.
c. Streator, F 12, to Irwin Junction, D 11, and over the C. B. & Q. tracks to Fulton, C 8.

42½. Interurban Traction Co. of Saint Louis. (Elec.)
East St. Louis, P 8, to Belleville, Q 8.

43. Iowa Central.
a. Oskaloosa, Iowa, to Keithsburg, F 5, entering the State at F 5.
b. Keithsburg, F 5, to Peoria, H 9.

45. Jacksonville & Saint Louis.
a. Jacksonville, L 7, to Litchfield, N 9.
b. Litchfield, N 9, to Centralia, Q 11.
c. Durley, O 10, to Greenville, O 10.
d. Litchfield, N 9, to East Saint Louis, P 8, over the Chi., Peo & St. L. Ry's tracks.

—. Keithsburg Bridge Co.
(Operated by the Iowa Central.)
Bridge across the Mississippi River at Keithsburg, F 6.

40. Lake Erie & Western.
(Controlled by the New York Central & Hudson River.)
Tipton, Ind., to Peoria, H 9, entering the State near Chenoyville, I 15.

41. Lake Shore & Michigan Southern.
(Controlled by the New York Central & Hudson River.)
a. Chicago, Q 5, to Elkhart, Ind., leaving the State at U 6.
b. Thirty-ninth Street, R 5, to Stock Yards Junction, R 5.
c. Thirty-ninth Street, R 5, to Union Stock Yards, R 4.

49. Lasalle & Bureau County.
Lasalle, E 11, to Lasalle Junction, E 11.

53. Litchfield, Carrollton & Western.
See Chicago & Alton.

—. Louisville, Evansville & Saint Louis.
See Southern.

44. Louisville & Nashville.
a. St. Louis, Mo., P 7, to Evansville, Ind., entering the State at East St.
b. Belleville, Q 8, to O'Fallon, P 8.
c. Mc Leansboro, R 13, to Shawneetown, T 14.

54. Manufacturers.
In and around East St. Louis, P 8, to St. Louis, Mo., P 7.

46. Mattoon & Evansville.
See Illinois Central.

48. Michigan Central.
(Controlled by the New York Central & Hudson River.)
a. Chicago, Q 5, to Detroit, Mich., leaving the State at W 6.
b. Joliet, D 14, to Lake Station, Ind., D 16, leaving the State at D 15.

55. Mobile & Ohio.
a. St. Louis, Mo., P 7, to Cairo, W 11, entering the State at East St Louis, P 8.
b. Millstadt Junction, Q 8, to High Prairie, Q 8.
c. Cairo, W 11, to Okolona, Miss., leaving the State at W 11.
d. Belt line at Cairo, W 11.

56. New York, Chicago & Saint Louis.
(Controlled by the New York Central & Hudson River.)
Fort Wayne, Ind., to Chicago, Q 5, entering the State at V 6.

65. Omaha, Kansas City & Eastern.
Quincy, K 4, to Trenton, Mo., leaving the State at K 4.
Under construction from Quincy, K 4, to Springfield, K 9, and to Chandlerville, J 8.

66. Pawnee.
Auburn, L 9, to Pawnee, L 9.

67. Pennsylvania.
a. Wheeler, Ind., to Chicago, Q 5, entering the State at Colehour, T 6.
b. Clarke Junction, Ind., to Hegewisch, V 6, entering the State at V 7.
c. Bernice, D 15, to Colehour, T 6.
d. Hegewisch, V 6, to One Hundredth Street, T 6.

70. Peoria, Decatur & Evansville.
See Illinois Central.

80. Peoria & Pekin Terminal.
Peoria, H 9, to Pekin, H 9, on west side of Illinois River.

90. Peoria & Pekin Union.
a. Peoria, H 9, to Pekin, H 9, via Eastern Division.
b. Peoria, H 9, to Pekin, H 9, via Western Division.

100. Peoria & Mattoon.
See Illinois Central.

110. Peoria & Prospect Heights. (Elec.)
Peoria, H 9, to Prospect Heights, G 9.

114. Pittsburg, Cincinnati, Chicago & Saint Louis.
(Controlled by the Pennsylvania.)
a. Logansport, Ind., to Chicago, Q 5, entering the State at D 15.
b. Trimmer, Ind., to Effner, G 15.

—. Quincy, Carrollton & Saint Louis.
See Chicago & Alton.

118. Rock Island & Peoria.
a. Rock Island, E 6, to Peoria, H 9.
b. Milan, E 6, to Cable, F 7.
c. Preemption, E 6, to Sherrard, E 7.
d. Peoria, H 9, to Bartlett, H 9.

120. Saint Clair, Madison & Saint Louis Belt.
Operating the Alton bridge, from Alton, O 8, to West Alton, Mo., Connecting with various Railroads.

121. Saint Louis, Belleville & Southern.
See Interurban Traction Co. of St. Louis.

122. Saint Louis, Chicago & Saint Paul.
See Chicago, Peoria & St. Louis.

123. Saint Louis, Indianapolis & Eastern.
See Illinois Central.

124. Saint Louis, Iron Mountain & Southern.
(Controlled by the Missouri Pacific.)
Cairo, W 11, to Poplar Bluff, Mo., leaving the State at W 11.

125. Saint Louis, Keokuk & Northwestern.
(Controlled by the Chicago, Burlington & Quincy.)
a. Burlington, Iowa, G 5, to Quincy, K 4, entering the State at K 4.
b. Bellefontaine Junction, Mo., O 8, to Alton, O 8, entering the State at O 8.

126. Saint Louis Merchants Bridge Terminal.
Operating the Madison, Illinois & St. Louis; Venice & Carondelet, and the Merchants Bridge, in and around East St. Louis, P 8, to St. Louis, Mo., P 7.

127. Saint Louis, Peoria & Northern.
See Chicago & Alton & Illinois Central.

130. Saint Louis Southwestern.
Cairo, W 11, to Jonesboro, Ark., leaving the State at W 11.

131. Saint Louis, Troy & Eastern.
East Saint Louis, P 8, to Troy, P 9, and to Collinsville, P 8.

132. Saint Louis & Belleville Traction. (Elec.)
East Saint Louis, P 8, to Belleville, P 8.

—. Saint Louis & Northern Short Line.
See Chicago & Alton & Illinois Central.

115. Southern.
Princeton, Ind., Q 16, to Dyke, Mo., entering the State at Mount Carmel, Q 15, and leaving at East St. Louis, P 8.

135. Terre Haute & Indianapolis.
a. St. Louis, Mo., P 7, to Effingham, N 13, entering the State at East St. Louis, P 8.
b. Effingham, N 13, to Terre Haute, Ind., M 16, leaving the State at Farrington, M 16.
c. Terre Haute, Ind., M 16, to Decatur, K 11, entering the State at Farrington M 16.
d. Decatur, K 11, to Peoria, H 9.

138. Toledo, Peoria & Western.
(Owned jointly by the Pennsylvania and the St. Louis, Keokuk & North western.)
a. Effner G 15, to Washington, H 10.
b. Washington, H 10, to Keokuk, Iowa I 4, leaving the State at Hamilton, I 4.
c. Laharpe, H 5, to Burlington, Iowa, G 5, leaving the State at G 4.
d. Keokuk, Iowa, I 4, to Warsaw, I 4, entering the State at Hamilton, I 4.

—. Toledo, Saint Louis & Kansas City.
See Toledo, Saint Louis & Western.

133. Toledo, Saint Louis & Western.
a. Frankfort, Ind., to Charleston, M 14, entering the State near Humrick, K 16.
b. Charleston, M 14, to East St. Louis, P 8.

139. Toluca & Eastern
Toluca, F 11, to Rutland, G 11.

140. Wabash.
a. Toledo, Ohio, to Tilton, J 15, entering the State at State Line, J 16.
b. Detroit, Mich., to Chicago, R 5, entering the State at W 6.
c. Chicago, R 5, to Decatur, K 11.
d. Forrest, G 13, to Streator, F 12.
e. Bement, K 12, to Altamont, N 11.
f. Shumway, N 12, to Effingham, N 13.
g. Tilton, J 15, to Hannibal, Mo., L 4, leaving the State at East Hannibal, L 4.
h. Sidney, J 14, to Champaign, J 13.
i. Pittsfield Junction, L 6, to Pittsfield, L 6.
k. Bluffs, K 6, to Quincy, K 4, and over the C. B. & Q. tracks to Hannibal, Mo., L 5.
l. Clayton, J 5, to Keokuk, Iowa, I 4, leaving the State at Hamilton, I 4.
m. Decatur, K 11, to St. Louis, Mo., P 7, leaving the State at East St. Louis, P 8.
n. Edwardsville, O 8, to Edwardsville Crossing, O 8.
o. Buffalo, K 10, to Mechanicsburg, K 10.

142. Wabash, Chester & Western.
Menard, S 9, to Mount Vernon, R 12.

144. Waukegan & Mississippi Valley.
Waukegan, A 15, to North Chicago, A 15.

145. Wisconsin Central.
Chicago, R 5, to Waukesha, Wis., leaving the State near Antioch, A 14.

PROJECTED AND UNDER CONSTRUCTION.

150. Alton, Venice & Saint Louis.
Projected from Alton, O 8, to East St. Louis, P 8.

152. Alton & Eastern.
Projected from Alton, O 8, to Vandalia, O 11, 60 miles.

154. Cairo, Hopkinsville & Cumberland Gap.
Projected from Cairo, W 11, to Cumberland Gap, Tenn., 300 miles.

156. Chicago, Fort Wayne & Eastern.
Projected from Ft. Wayne, Ind., to Kankakee, F 14.

158. Chicago, Joliet & Eastern.
Projected from Joliet, D 14, to Rock Island, D 6.

160. Chicago, Paducah & Southeastern.
Surveying from Vienna, U 12, to Paducah, Ky., V 12.

162. Chicago, River Forest & Western. (Elec.)
Fifty Second Avenue, Chicago, P 2, to River Forest, P 2. (Projected.)

164. Chicago Transfer & Clearing Co.
Building yards near Summit, R 2.

166. Chicago & Southern Illinois.
Building from Hampton, L 12, to St. Elmo, O 12.

168. Chicago & Southwestern.
Surveyed from Chicago, Q 5, to Peoria, H 9.

169. Danville, Paxton & Northern.
Surveyed from Danville, J 15, to Paxton, I 14, 35 miles.

170. Harrisburg & Southern.
Projected from Eldorado, S 13, to the Ohio River, 60 miles.

171. Illinois Transfer.
Proposed at East St. Louis, P 8, and belt line around city, 7 miles.

172. Mississippi Valley.
Under construction from East St. Louis, P 8, to Cairo, W 11.

174. Ohio River & Saint Louis.
Projected from Reevesville, U 12, to Golconda, U 13.

176. Peoria, Lacon & Northern.
Projected from Peoria, H 9, to Springvalley, E 10.

178. Peoria & Northwestern.
Projected from Peoria, H 9, to Nelson, D 9, 84 miles.

AB BEE

180. Peoria & Saint Louis.
Proposed and under construction from Peoria, H 9, to Springfield, K 9.

181. Princeton, Spring Valley & Lasalle.
Projected from Princeton, E 10, to Lasalle, E 11, 20 miles.

182. Quincy & Eastern.
Projected from Quincy, K 4, to Beardstown, K 7, and to Havana, I 8.

184. Saint Louis, Low Grade & Southern.
Projected from East Saint Louis, P 8, to Cairo, W 11.

186. Saint Louis, Perry & Chicago.
Under Construction from Grafton, O 7, via Hardin, N 6, Griggsville, L 6, Mount Sterling, K 6, and Macomb, I 6, to Bushnell, H 6.

188. Terre Haute, Olney & Chester.
Building from West Liberty, Ind., to Olney, P 11.

195. Terre Haute, Sailor Springs & Mount Vernon.
Projected from Terre Haute, Ind., M 16, to Mt. Vernon, R 12.

198. Toluca, Marquette & Northern.
Projected from Toluca, G 11, to Marquette, E 10.

STEAMSHIP LINES.

200. Acme Packet Co.
Rock Island, E 6, to Lyons, Iowa, C 7.

202. Barry Transportation Co.
Chicago, Q 5, to Milwaukee, Wis., and to Benton Harbor, Mich.

204. Benton Transit Co.
Chicago, Q 5, to Benton Harbor, Mich.

206. Bradshaw Transportation Co.
Chicago, Q 5, to Montague, Mich.

208. Cairo, Memphis & Southern R. R. & Nav. Co.
Cairo, W 11, to southern Mississippi points.

210. Canada Atlantic Transit Co.
Parry Sound, Ont., via Milwaukee, Wis., to Chicago, Q 5.

211. Chicago Drainage Canal.
Chicago, Q 5, to Joliet, D 14.

212. Chicago, Saint Joseph & Benton Harbor.
Chicago, Q 5, to Benton Harbor, Mich.

214. Chicago, Saugatuck & Douglas Transportation Co.
Chicago, Q 5, to Saugatuck, Mich.

216. Chicago & Michigan City Line.
Chicago, Q 5, to Michigan City, Ind., D 17.

218. Diamond Jo Line Steamers.
St. Louis, Mo., P 7, to St. Paul, Minn., touching at intermediate points.

220. Eagle Packet Co.
a. St. Louis, Mo., P 7, to Chester, S 9.
b. St. Louis, Mo., P 7, to Grafton, O 7.
c. St. Louis, Mo., P 7, to Peoria, H 9.

222. Erie & Western Transportation Co., Anchor Line.
(Controlled by the Pennsylvania Co.)
Buffalo, N. Y., to Chicago, Q 5.

224. Evansville, Paducah & Cairo Line.
(Tennessee & Ohio River Transportation Co.)
Evansville, Ind., to Cairo, W 11.

226. Evansville, Paducah & Tennessee River Packet Co.
Evansville, Ind., to Florence, Ala., touching at all intermediate landings.

228. Fleming Line.
Chicago, Q 5, to Fairport, Ohio.

230. Goodrich Transportation Co.
(Operating the Goodrich Line.)
a. Chicago, Q 5, to Grand Haven, and Muskegon, Mich.
b. Chicago, Q 5, to Milwaukee, Wis., and other points in Wisconsin and Northern Michigan.

232. Graham & Morton Transportation Co.
Chicago, Q 5, to Benton Harbor, Mich.

234. Gulf & Mississippi River Transportation Co.
New Orleans, La., to Saint Louis, Mo., P 7.

236. Holland & Chicago Transportation Co.
Chicago, Q 5, to Holland, Mich.

238. Hurson Transportation Co.
Chicago, Q 5, to Milwaukee, Wis.

240. H. W. Williams Transportation Co.
Chicago, Q 5, to South Haven, Mich.

242. Illinois & Michigan Canal.
Chicago, Q 5, to Lasalle, E 11; 102 miles long.

244. Keokuk & Quincy Packet Co.
Quincy, K 4, to Keokuk, Iowa, I 4.

246. Lackawanna Transportation Co.
Buffalo, N. Y., to Chicago, Q 5.

248. Lake Michigan & Lake Superior Transportation Co.
Chicago, Q 5, to Duluth, Minn.

250. Lasalle & Peoria Packet Line.
Peoria, H 9, to Lasalle, E 11.

252. Lee Line of Steamers.
(Memphis & Cairo Packet Co.)
Memphis, Tenn., to Cairo, W 11.

254. Lehigh Valley Transportation Co.
Buffalo, N. Y., to Chicago, Q 5.

256. Manistee Transit Co.
Chicago, Q 5, to Manistee, Mich.

258. Manitou Steamship Co.
Chicago, Q 5, to Mackinac Island, Mich.

260. Memphis, New Orleans & Cincinnati Packet Co.
Cincinnati, Ohio, to mouth of the Mississippi River, La., touching at all intermediate landings.

262. Michigan Fruit Line.
Chicago, Q 5, to Saugatuck, Douglas and Pier Cove, Mich.

263. Michigan, Indiana & Illinois Line.
Chicago, Q 5, to Manistee, Mich.

264. Nashville, Paducah & Cairo Packet Co., and Nashville, Paducah & Evansville Packet Co.
Nashville, Tenn., to Cairo, W 11.

266. Northern Michigan Transportation Co.
Chicago, Q 5, to Cheboygan, Mich.

268. Ogdensburg Transit Co.
See Rutland Transit Co.

270. Owen Line.
Chicago, Q 5, to Fairport, O.

272. Paducah & Cairo Packet Co.
Paducah, Ky., V 12, to Cairo, W 11.

274. Peoria & Henry Packet Line.
Peoria, H 9, to Henry, F 10.

276. Rogers & Bird Transportation Co.
Chicago, Q 5, to Saugatuck, Mich.

278. Rutland Transit Co.
(Controlled by the Rutland R. R.)
Chicago, Q 5, to Ogdensburg, N. Y.

280. Saint Louis, Naples & Peoria Packet Co.
St. Louis, Mo., P 7, via Naples, K 6, to Peoria, H 9.

282. Saint Louis, Sainte Genevieve, Chester & Grand Tower Packet Co.
St. Louis, Mo., P 7, to Grand Tower, Ill., T 10.

284. Saint Louis & Clarksville Line.
St. Louis, Mo., P 7, to Clarksville, Mo.

286. Saint Louis & New Orleans Anchor Line.
St. Louis, Mo., P 7, to New Orleans, La.

288. Saint Louis & Tennessee River Packet Co.
St. Louis, Mo., P 7, via Cairo, W 11, to Paducah, Ky., V 12.

290. South Haven & Chicago Transportation Co.
Chicago, Q 5, to South Haven, Mich.

292. Tennessee, Ohio & Mississippi River Packet Co.
Chattanooga, Tenn., to St. Louis, Mo.

294. Tennessee River Packet Co.
St. Louis, Mo., to Waterloo, Ala.

296. Tennessee & Ohio River Transportation Co.
See Evansville, Paducah & Cairo Line.

297. Union Steamboat Co. (Erie R. R.)
Chicago, Q 5, to Buffalo, N. Y.

298. Wabash River Steamers.
Vincennes, Ind., P 16, to Terre Haute, Ind., M 16.

299. Western Transit Co.
Buffalo, N. Y., to Chicago, Q 5.

300. Wiggins Ferry Co.
Operating East St. Louis Connecting, and St. Louis Transfer from East St. Louis, P 8, to St. Louis, Mo., P 7, connecting there with all railroads, steamboat lines and ferry companies.

COUNTIES.

County, Co. Seat.	Index.	Pop.	County, Co. Seat.	Index.	Pop.
[illegible]	5	67,058	Logan, Lincoln	J 10	[illegible]
[illegible]	0	19,881	McDonough, Macomb	I 6	[illegible]
[illegible]	10	16,078	McHenry, Woodstock	A 13	29,
[illegible]	12	15,791	McLean, Bloomington	I 11	67,81
[illegible]	6	11,557	Macon, Decatur	K 11	44,003
[illegible]	9	41,112	Macoupin, Carlinville	N 8	42,256
[illegible]	6	8,917	Madison, Edwardsville	P 8	64,694
Carroll, Mount Carroll	B 8	18,963	Marion, Salem	P 11	30,446
Cass, Virginia	K 7	17,222	Marshall, Lacon	G 10	16,370
Champaign, Urbana	J 13	47,622	Mason, Havana	J 8	17,491
Christian, Taylorville	M 10	32,790	Massac, Metropolis City	V 12	13,110
Clark, Marshall	M 15	21,033	Menard, Petersburg	J 9	14,336
Clay, Louisville	P 13	19,553	Mercer, Aledo	F 6	20,945
Clinton, Carlyle	P 10	19,824	Monroe, Waterloo	Q 8	13,[illegible]
Coles, Charleston	M 13	34,146	Montgomery, Hillsboro	N 10	30,[illegible]
Cook, Chicago	C 15	1,838,735	Morgan, Jacksonville	I 8	35,006
Crawford, Robinson	O 15	19,240	Moultrie, Sullivan	L 12	15,221
Cumberland, Toledo	N 13	16,124	Ogle, Oregon	B 10	29,129
Dekalb, Sycamore	C 12	31,756	Peoria, Peoria	H 9	88,608
Dewitt, Clinton	J 11	18,972	Perry, Pinckneyville	R 10	19,830
Douglas, Tuscola	L 14	19,097	Piatt, Monticello	K 12	17,706
Dupage, Wheaton	C 14	28,196	Pike, Pittsfield	L 5	31,595
Edgar, Paris	L 15	28,273	Pope, Golconda	U 13	13,585
Edwards, Albion	[illegible]	[illegible]	Pulaski, Mound City	[illegible]	[illegible]
Effingham, Effingham	[illegible]	[illegible]	Putnam, Hennepin	[illegible]	[illegible]
Fayette, Vandalia	[illegible]	[illegible]	Randolph, Chester	[illegible]	[illegible]
Ford, Paxton	[illegible]	[illegible]	Richland, Olney	[illegible]	[illegible]
Franklin, Benton	[illegible]	[illegible]	Rock Island, Rock Island	[illegible]	[illegible]
Fulton, Lewistown	[illegible]	[illegible]	Saint Clair, Belleville	[illegible]	[illegible]
Gallatin, Shawneetown	[illegible]	[illegible]	Saline, Harrisburg	[illegible]	[illegible]
Greene, Carrollton	[illegible]	[illegible]	Sangamon, Springfield	[illegible]	[illegible]
Grundy, Morris	[illegible]	[illegible]	Schuyler, Rushville	[illegible]	[illegible]
Hamilton, McLeansboro	[illegible]	[illegible]	Scott, Winchester	[illegible]	[illegible]
Hancock, Carthage	[illegible]	[illegible]	Shelby, Shelbyville	[illegible]	[illegible]
Hardin, Elizabethtown	[illegible]	[illegible]	Stark, Toulon	[illegible]	[illegible]
Henderson, Oquawka	[illegible]	[illegible]	Stephenson, Freeport	[illegible]	[illegible]
Henry, Cambridge	[illegible]	[illegible]	[illegible]	[illegible]	[illegible]
Iroquois, Watseka	[illegible]	[illegible]	Union, Jonesboro	[illegible]	[illegible]
Jackson, Murphysboro	S 10	33,871	Vermilion, Danville	[illegible]	[illegible]
Jasper, Newton	O 14	20,160	Wabash, Mount Carmel	[illegible]	[illegible]
Jefferson, Mount Vernon	R 11	28,133	Warren, Monmouth	[illegible]	[illegible]
Jersey, Jerseyville	N 7	14,612	Washington, Nashville	[illegible]	[illegible]
Jo Daviess, Galena	A 8	24,533	Wayne, Fairfield	[illegible]	[illegible]
Johnson, Vienna	U 12	15,667	White, Carmi	[illegible]	[illegible]
Kane, Geneva	[illegible]	[illegible]	Whiteside, Morrison	[illegible]	[illegible]
Kankakee, Kankakee	[illegible]	[illegible]	Will, Joliet	[illegible]	[illegible]
Kendall, Yorkville	D 13	11,467	Williamson, Marion	[illegible]	[illegible]
Knox, Galesburg	G 7	43,612	Winnebago, Rockford	[illegible]	[illegible]
Lake, Waukegan	A 14	34,504	Woodford, Eureka	G	[illegible]
Lasalle, Ottawa	[illegible]	[illegible]			
Lawrence, Lawrenceville	P 15	16,523	Total		4,8[illegible],550
Lee, Dixon	[illegible]	[illegible]			
Livingston, Pontiac	[illegible]	[illegible]			

TOWNS.

Town. County.	Index.	Railway, or, if not on a Railroad, nearest station.	Ex.	Pop.
Abe, Franklin	R 12	Benton, 17, 38	Ad., Am	7
Abingdon, 2 banks, ● Knox	H 7	12r, 43b	Ad	2,022
Absher, Williamson	T 12	Marion, 17, 38	Ad., Am	25
Adair, 1 bank, ● McDonough	I 6	12r	Ad	196
Adams, ● Adams	K 5	See Quincy		92
Adams, (mail to [illegible]ingston)	F 12	12a	Ad	×
Addieville, ● Washington	Q 9	44a	Ad	190
Addison, ● Dupage	C 14	38r	Am	591
Adeline, ● Ogle	B 10	15a	U. S	216
[illegible]				14
[illegible] St. Clair	R 19	38z	Am	×
Etna, (P. O. name Etna) Coles	M 13	38t	Am	9[illegible]
Afolkey, (r. f. d. from [illegible]) Stephenson	A 9	Rock City, 15	U. S	57
Aiken, (mail to Galena) Daviess	A 7	12ee	Ad	×
Akin, ● Franklin	S 12	14a	W. F. & Co	118
Alabin, (mail to Shepherd) Pike	L 4	140j	Pac	×
Albany, 1 bank, ● Whiteside	D 8	15t, 200, 218	U. S	629
Albers, Clinton	Q 9	15	Ad	54
Albion, 1 bank, ● Edwards	Q 14	115	Ad	1,162
Alden, ● McHenry	A 12	22n	Am	101
[illegible] (mail to Shobonier)		38y	Am	×
Aldridge, Union	U 20	38ee, 294	Am	×
Aledo, 3 banks, ● Mercer	F 6	12s	Ad	2,08[illegible]
[illegible]				×
[illegible]				142
Alexis, 2 banks, ● Warren	F 6	12r	Ad	915
Algonquin, ● McHenry	B 15	22d	Am	550
Alhambra, ● Madison	O 9	38hh, 133b	Am., Nat'l	368
Allard, (7 miles s. e. of Simpson, U 12) Pope		Simpson, 38	Am	×
Allenboro, Macon	L 11	Moweaqua, 38	Am	25
Allendale, ● Wabash	Q 15	25b	Am	386
Allens Spring, ● Pope	U 12	Grantsburg, 38	Am	15
Allentown, Tazewell	H 10	135d	Ad	33
Allenville, Moultrie	L 12	38ll	Am	58
Allerton, (mail to Cisco) Piatt	K 12	8o	Am	×
Allerton, 1 bank, ● Vermilion	K 15	17a	Am	63
Alliance, (mail to Ste. Marie) Jasper	O 14	39b	Am	×
Allison, Lawrence	P 16	Lawrenceville, 9, 25	Am., U. S	13
Allison Branch, (mail to Lawrenceville) Lawrence		9a	U. S	×
Albright, Clark	M 15	Marshall, 25, 135	Ad., Am	5
Alma, ● Marion	P 11	38t	Am	418
Almora, Kane	B 13	15a, 22	Am., U. S	×
Alpha, 1 bank, ● Henry	F 7	12s, c	Ad	355
Alpine, Cook	D 15	140e	Pac	52
[illegible] (mail to North Peoria)				[illegible]
[illegible] Cook	C 3	16q, 18a		×
Alta, ● Peoria	G 9	118a	U. S	78
Altamont, 1 bank, ● [illegible]			U. S	1,335
Altenheim, (mail [illegible]) Cook	P 2	16a, c, 145	Natl	×
Alton, 8 banks, ● Madison				1[illegible]
Altona, 1 bank, ● Knox	F 8	12b	Ad	633
Alton Summit, (mail to Alton) Madison	O 8	23b	U. S	×
Alto Pass, ● Union	T 10	55a	Sou	518
Alva, Marion	P 11	Patoka, 38	Am	×
Alvin, (R. R. name *Alvan*) ● Vermilion	I 15	14½, 17a, 38p	Am	268
Alworth, (mail to Winnebago) Winnebago	A 11	38s	Am	×
Amboy, 2 banks, ● Lee	D 11	12 i, 38w	Ad., Am	1,826
Ambrose, (2½ miles [illegible] Augusta, J 6) Hancock		Augusta, 12	Ad	×
America, Pulaski	V 11	25, 224, 260, 264, 272, 288	Am	44
Ames, Monroe	R 8	Redbud, 55	Sou	40
Amity, Richland	P 14	Claremont, 9	U. S	×
Anchor, 1 bank, ● McLean	H 13	8	Am	207
Ancona, ● Livingston	F 12	5b	W., F. & Co	208
Andalusia, ● Rock Island	E 6	218		326
Anderson, (mail to Virginia) Cass	K 8	20	Ad	×
Anderson, (mail to Carlinville) Macoupin	M 9	23b	U. S	×
Andersons, [illegible] Fayette		38y	Am	×
[illegible] ● [illegible]				2[illegible]
Anna, 3 banks, ● Union	U 11	38q	Am., Sou	2,618
Annapolis, ● Crawford	N 15	Westyork, 25	Am	146
Annawan, 1 bank, ● Henry	E 9	21e	U. S	428
Antioch, 1 bank, ● Lake	A 14	145	Natl	522
Antioch, (mail to Decatur) Macon		39	Am	×
Antonius, Adams	K 4	See Quincy		×
Antwine, (6 miles e. of Cleveland, E 7) Henry		Cleveland, 121	Ad	×
Anvil, (5 miles n. of Bayle City, N 11) Fayette		Bayle City, 153	Natl	×
Apex, Jo Daviess	A 7	*Hanover Sta.*, 12	Ad	×
Apple River, 1 bank, ● Jo Daviess	A 8	38t	Am	576
Appleton, Knox	G 8	5b	W., F. & Co	12
Aptakisic, Lake	B 14	145	Natl	14
Arcadia, Morgan	K 7	Literberry, 20	Ad	28
Archie, (mail to Sidell) Vermilion	K 15	39b	Am	×
Arcola, 2 banks, ● Douglas	L 13	38f, 135c	Ad., Am	1,995
Arden, (mail to Baylis) Pike	K 6	140g	Pac	×
Arenzville, 1 bank, ● Cass	K 7	12z	Ad	462
Argenta, 1 bank, ● Macon	K 12	38o	Am	525
Argo, Carroll	C 8	Thomson, 12, 15	Ad., U. S	62
Argyle, Winnebago	A 11	22n	Am	38
Argyle Park, (mail to Chicago) Cook	N 1	15g	U. S	×
Ark, Massac	V 11	17m	Am	×
Arlington, ● Bureau	E 10	12b	Ad	400
Arlington Heights, ● Cook	B 14	22l	Am	1,380
Armington, 1 bank, ● Tazewell	I 10	135d	Ad	247
Armour, (Station Chicago P. O.) ● Cook		See Chicago		×
Armstrong, 1 bank, ● Vermilion	I 15	38p	Am	236
Arnold, Morgan	L 7	140g	Pac	×
Aroma, (P. O. name Waldron) Kankakee	F 15	25a	Am	295
Arpee, Mercer	F 5	12s, t	Ad	12
Arrington, (P. O. name Sims) Wayne				
A[illegible] ● McLean	I 12	[illegible]		
Arthur, 1 bank, ● Moultrie	L 12	17g, 135c		
Ashdale, (mail to Mt. Carroll) [illegible]				
Ashgrove, Iroquois	H 15	Chenapark, 1		
Ashkum, 1 bank, ● Iroquois	G 14	38e		
Ashland, 1 bank, ● Cass	K 8	9e		
Ashley, 1 bank, ● Washington	Q	[illegible]		

Town. County.	Index.	Railway, or, if not on a Railroad, nearest station.	Ex.	Pop.
[illegible]				
Auburn, 2 banks, ● Sangamon	[illegible]	[illegible]		
Auburn Junction, (mail to Chicago) Cook	S 4	17a, 19a	Am	
Auburn Park, (Station Chicago P. O.) ● Cook	T 4	9½, 17a, 19a, 21a, 30	Am., Pac., U. S., W. F.	
Augsburg, Fayette	O 11	St. Peter, 17		
Augusta, 1 bank, ● Hancock	J 6	12r		
Aurora, 6 banks, ● Kane	C 13	12a, d, f, g, c, 22q, 28	Ad., Am., U. S	
Austin, (Station Chicago P. O.) 1 bank, ● Cook	P 2	16b, 22a	Am	⁄
Austin Park, (mail to Austin) [illegible]	Q 2	14a, 16a	W. F. & Co	×
[illegible]	E 13	212		⁄
[illegible]	S 10	55a		984
[illegible]				22
[illegible]				573
[illegible]				387
[illegible] ● Fulton				809
Avondale, (Sub-Station Chicago P. O.) ● Cook	O 3	22l		⁄
Ayers, Bond	O 10	45b		10
Azotus, ● Pope	V 13	Pellonia		×

B

Town. County.	Index.	Railway, or, if not on a Railroad, nearest station.	Ex.	Pop.
Babylon, Fulton	H 7	Prairie City, 12		
Baden Baden, Bond	P 9	Pocahontas, 135		
Baders, Schuyler	J 7	[illegible]		
Baileyville, ● Stephenson	B 9	[illegible]		
Bainbridge, (mail to Marion) Williamson				⁄
Baker, Lasalle				25
Bakers, (mail to Storey) Crawford	O 15	38kk		×
Balcom, Union	[illegible]	38o		12
Baldbluff, (3½ miles e. of Milroy, F 5) Henderson		Keithsburg, 12, 13, 2		⁄
Baldmound, Kane	C 14	Lafox, 22		15
Baldwin, (mail to Roodhouse) Greene				×
Baldwin, ● Randolph				381
Ball, White				⁄
Bazard, McLean				24
Baltimore & Ohio Junction (mail to Chicago) Cook				×
Bankston, Saline				106
Banner, Fulton				113
[illegible] Madison				
Bardolph, ● McDonough				
Barlow, (mail to Moccasin) Effingham				
Barnard, Adams				
Barnards Mine, [illegible]				
Barrington ● [illegible]				
Barrow, ● Greene				
Barry, 1 bank, ● Pike				
Barstow, ● Rock Island				
Bartelso, Clinton				
Bartlett, ● Cook				
Bartlett, (mail to Bartonville) [illegible]				
Bartley, (mail to Junction) Gallatin				
Bartonville, (R. R. name *Junction*) ● Peoria	H 9	8, 43a, b, 80, 90b, 38b	U. S	
Barwells, (mail to Conant) Perry	S 10	14[illegible]		
Basco, ● Hancock	I 5	[illegible]		
Batavia, (R. R. name *West Batavia*) 2 banks, ● Kane	C 13	[illegible]		
Batavia Station, (mail to Batavia) [illegible]		13, 22		
Baxter, (mail [illegible]) Shelby				
Bay[illegible], ● P[illegible]				
Beach, (mail to Waukegan) Lake				
Beach Grove, (mail to Beechwood) Pulaski				
Beaconsfield, (R. [illegible]) Peoria				
Bearmington, Sangamon				
Beards Mine, (mail to [illegible]) St. Clair				
Beardstown, 2 banks, ● Cass				
Bearsdale, Macon				
Beason, 1 bank, ● Logan				
Beaucoup, ● Washington				
Beaver, (mail to Lawrenceville) Lawrence				
Beavercreek, Bond				
Beaverton, (r. f. d. from Poplar Grove) Boone	A 12	Poplar Grove, 22	Am	
Beaverville, (R. R. name *Saint Marie*) ● Iroquois	G 15	25a	Am	
Becks, (mail to West Liberty) [illegible]				
[illegible]milion				
Bedford, Pike				
Beecher, 1 bank, ● Will				
Beecher City, ● Effingham				
Beechley, (mail to Auburn) [illegible]				
Beechville				
Beechwood, ● Pulaski				
Beecreek, Pike				
Beckers, Jefferson				
Belknap, ● Johnson				
Bell, (mail to Hartsburg) Logan				
Bel[illegible], ● Crawford	[illegible]	Yale		
Belleplaine, [illegible]	[illegible]	Larose, 5, 23		
[illegible]	R 1[illegible]	Wayne City, 1[illegible]5		
[illegible]		44a		
[illegible]		Mt. Pleasant [illegible]		
Belleville, 2 banks, ● St. Clair	Q 8	38z, dd, 12½, 44a, b, 115	Ad., Am	
Belleville Junction, (mail to Belleville) St. Clair				
Bellewood, Cook			W. F. & Co	
Bellewood Junction, (mail to Hillside) Cook				
Bellflower, (R. R. name *Bellflower*) 2 banks, ● McLean				
Belmont, ● Wabash				
Belmont, (mail to [illegible])				
Belmont, (mail [illegible] Grove) Dupage				
Bell Crossing, ([illegible]) Cook				
Bell Ju[illegible] Cook				
Beltrees, Jersey				
Beltz, Clark				
Belvidere, [illegible] ●	B 11	22, f, o		
Beman, (mail to Lawrenceville) Lawrence				
Bement, 2 banks, ● [illegible]		140, c, g		
Bemes, Will	E 15	[illegible]rete		
Bencks, (mail to Oaklawn) Cook	U 3	16q, 1[illegible]a		
Bend, White	R 14	Maunie, 41		
Bennet, (mail to Oakwood) Vermilion				
[illegible] Clair				
Bensenville, ● Dupage				
Benson, 1 bank, ● Woodford				
Bentley, ● Hancock				
Benton, 2 banks, ● Franklin				
Benton, (mail to Waukegan) Lake	A 15			
Benville, Brown				
Berdan, ● Greene				
Berger, (mail to [illegible])				
[illegible] ●		*Berlin*,		

TOWN. COUNTY. INDEX.	RAILWAY, or, if not on a Railroad, nearest station. EX.	POP.
Berlin, (P. O. name New Berlin) Sangamon L 9	140g Pac	×
Bernadotte, ● Fulton I 7	Ipava, 12 Ad	266
Bernice, Cook D 15	⊙67c, 114a Ad	110
Berrys, (P. O name Custer) Sangamon L 10	9e U. S	114
Berryville, Richland P 15	Parkersburg, 38 Am	28
Berwick, 1 bank, ● Warren G 7	43b Ad	205
Berwyn, ● Cook R 2	12a, 24f, 38g, 115 Ad	1,796
Bescan, (mail to Malden) Bureau E 10	12b, n, 42c □ Ad	×
Bessie, Franklin S 12	Benton, 17, 38 Am	×
Bethalto, ● Madison O 8	25f Am	477
Bethany, 1 bank, ● Moultrie L 12	38ll Am	878
Bethard, (4½ miles n. e. of Shobonier, O 11) Fayette	Shobonier, 38 Am	×
Bethel, Morgan K 7	Chapin, 12, 140 □ Ad., Pac	12
Beulah, Shelby M 11	Dunkel, 38 □ Am	10
Beverly, ● Adams K 5	Hadley, 140 Pac	210
Beverly Farm Siding, (mail to Mattison) Cook E 15	48b □ Am	×
Beverly Hill, (mail to Chicago) Cook T 4	21b, 114a □ Ad., U. S	×
Beverly Junction, (mail to Chicago) Cook T 4	8, 21b, 114a □ Ad., U. S	×
Beverly Hills, (Station Chicago P. O.) ● Cook T 4	8, 9½, 24e, 124a, 140c □ Ad., Pac., U. S	×
Biblegrove, ● Clay O 13	Louisville, 9 U. S	215
Bicounty, (8 miles n.e. of Lahogue, G 14) Iroquois	Lahogue, 138 Ad	×
Big Bay, (P. O. name McNoel) Massac U 12	38aa Am	28
Big Cut, (mail to Daggett) Carroll B 8	12cc □ Ad	×
Bigfoot Prairie, ● McHenry A 12	Harvard, 22 Am	68
Biggs, Mason J 8	Poplar City, 38 □ Am	25
Biggsville, 1 bank ● Henderson G 6	⊙ 12c Ad	417
Big Muddy, (mail to Desoto) Jackson S 10	38g □ Am	×
Bigneck, Adams J 5	Loraine, 12 Ad	10
Bigrock, ● Kane C 13	12h Ad	221
Billett, Lawrence P 15	25h □ Am	42
Bingham, ● Fayette N 10	⊙ 133b Natl	278
Binney, Madison O 9	38hh □ Am	×
Birch, (5½ miles w. of Zif, P 13) Clay	Clay City, 9 U. S	14
Birchwood, (mail to Chicago) Cook M 4	15g □ U. S	×
Birds, ● Lawrence O 16	25h Am	335
Birdsbridge, Will E 14	21d, 212 □ U. S	40
Birkbeck, Dewitt J 12	38m Am	45
Birkner, St. Clair P 8	44a □ Ad	102
Birmingham, Schuyler J 6	Plymouth, 12 Ad	61
Bishop, ● Mason I 8	20a Ad	345
Bishophill, ● Henry F 8	118a U. S	303
Bismarck, (mail to Peoria) Peoria H 10	90b, 80, 138b Ad., Am., U. S., W., F. & Co	×
Bismarck, ● Vermilion J 16	17a Am	204
Bissell, (R. R. name German Prairie) Sangamon K 9	38m □ Am	52
Black, Edwards Q 14	Albion, 115 Ad	×
Blackburn, Christian L 11	Taylorville, 9, 140 Pac., U. S	21
Blacks, (mail to Clayton) Adams J 5	140l □ Pac	×
Blackstone, ● Livingston F 12	23g U. S	108
Blaine, (r. f. d. from Poplar Grove) Boone A 12	Poplar Grove, 22 Am	152
Blair, Randolph S 9	Sparta, 38½, 55 Ad., Sou	94
Blairsville, Williamson T 11	Desoto, 38 Am	15
Blakes, (mail to Serena) Lasalle E 12	12f □ Ad	×
Blanchard, Pope T 13	Harrisburg, 25 □ Am	18
Blanding, Jo Daviess A 7	12ee, 218 □ Ad	×
Blandinsville, 2 banks, ● McDonough H 6	138b Ad	955
Blodgett, Will E 13	5a, 23e □ U. S., W., F. & Co	4
Blood, Edwards Q 14	West Salem, 38 Am	111
Bloomfield, Johnson U 12	25i □ Am	157
Bloomingdale, Dupage C 14	38 □ Am	235
Bloomington, 6 banks, ● McLean I 11	23, a, b, c, 25d, 38i, x, 40 Am., U. S	23,286
Blount, Vermilion J 15	See Danville	×
Bluegrass, Vermilion I 15	Potomac, 38 Am	109
Blue Island, 1 bank, ● Cook V 4	14½, 16a, e, g, 18a, 21a, b, d, 24e, 37, 38d Am., Nat., U. S	6,114
Blue Island Junction, (mail to Blue Island) Cook V 4	16e, g, 18a, 21d, 24e, 37 □ Am., Natl	×
Blue Island Junction, (mail to Chicago) Cook U 5	38a, d □ Am	×
Blue Island Road, (mail to Chicago) Cook V 5	114a □ Ad	×
Bluemound, 1 bank, ● Macon L 11	140m Pac	711
Bluepoint, Effingham N 12	140e □ Pac	28
Blueridge, Piatt J 13	140c Pac	53
Bluff City, Schuyler J 7	Baders, 12 Ad	27
Bluff City, (mail to Vandalia) Fayette O 11	135a □ Ad	×
Bluffdale, Greene M 7	Eldred, 23 Ad	11
Bluff Hall, (mail to Fallcreek) Adams K 4	12p □ Ad	×
Bluffs, 1 bank, ● Scott K 7	140g, k Pac	539
Bluffsprings, Cass K 7	9e U. S	58
Bluford, ● Jefferson Q 12	115 Ad	141
Blyton, Fulton H 7	Flatt, 34 Ad	12
Board of Trade, (Station Chicago P. O.) ● Cook	See Chicago	×
Boaz, Massac U 11	Belknap, 25 Am	19
Boaz Station, (mail to Boaz) Massac V 11	17m □ Am	×
Bogota, Jasper O 14	Newton, 38 Am	142
Bois, (P. O. name Dubois) Washington R 10	⊙38g Am	335
Boles, (5 miles w. of Vienna, U 12) Johnson	Vienna, 25 Am	×
Bolivia, Christian L 10	Mechanicsburg, 140 □ Pac	25
Bolton, Stephenson A 8	⊙14a W., F. & Co	479
Bond, (mail to Bradfordton) Sangamon K 9	9e □ U. S	×
Bondville, ● Champaign J 13	⊙38n Am	95
Bonegap, 1 bank, ● Edwards Q 14	38mm Am	496
Bonfield, ● Kankakee F 14	25b Am	165
Bonnie, Jefferson R 12	17k Am	49
Bonpas, Richland P 14	Parkersburg, 38 Am	14
Bonus, (r. f. d. from Belvidere) Boone A 12	Belvidere, 22 Am	107
Boody, ● Macon L 11	140m Pac	214
Boon, Jasper	Newton, 38 Ad., Am	×
Boos Station, ● Jasper O 14	38mm Am	78
Booths, (mail to Gardner) Grundy F 13	25b □ Am	×
Borton, (R. R. name *Borton Junction*) ● Edgar L 14	39b, 138e Am	62
Boskydell, Jackson T 10	38g Am	16
Boulder, ● Clinton P 10	45b Ad	147
Bourbon, Douglas L 13	17g Am	55
Bourbonnais, ● Kankakee F 15	Bradley, 38 Am	595
Bowden, (mail to Galena) Jo Daviess	38t □ Am	×
Bowen, 1 bank, ● Hancock J 5	⊙ 140l Pac	528
Bowman, (mail to Jerseyville) Jersey N 8	20d □ Ad	×
Bowman, (mail to Brocton) Edgar K 14	133a □ Natl	×
Bowmanville, (mail to Chicago) ● Cook N 4	See Chicago	×
Bowyer, ● Richland O 15	Dundas, 38, 39 Am	12
Boyd, ● Jefferson Q 11	115 □ Ad	56
Boyds Mine, (mail to Houston) Randolph	55a □ Sou	×
Boyers Siding, (mail to Reddick) Kankakee	38h □ Am	×
Boyleston, Wayne Q 13	115 □ Ad	140
Boynton, Tazewell I 10	Delavan, 38 Am., U. S	47
Braceville, 2 banks, ● Grundy F 13	23a U. S	1,669
Bradbury, Cumberland M 15	38mm Am	25
Braden, (3 miles n. w. of Olga, S 12) Hamilton	Broughton, 44 Ad	×
Bradford, 2 banks, ● Stark F 9	12a Ad	773
Bradfordton, (R. R. name *Bradford*) ● Sangamon K 9	9e □ U. S	13
Bradley, ● Kankakee F 15	38e Am	1,518
Braidwood, 1 bank, ● Will E 14	23a, e U. S	3,279
Brainard, (mail to Chicago) Cook T 4	⊙21b U. S	×
Brainard Junction, (mail to Morgan Park) Cook T 4	8, 21b □ U. S	×
Branch Junction, (mail to Central City) Marion P 11	38f, g, 38½c □ Ad., Am	×
Branch Mine, (mail to Bellville) St. Clair	38dd □ Am	×
Brandenburger Mine, (mail to Belleville) St. Clair	44a □ Ad	×
Brayfield, Franklin R 11	Tamaroa, 38, 142 Am	×
Breckenridge, (R.R. name *Breck*) ● Sangamon L 9	9e U. S	112
Breeds, Fulton H 8	138b Ad	204
Breese, 1 bank, ● Clinton P 10	9b □ U. S	1,571
Bremen, Randolph S 9	Welga, 142 Am	74
Brewer, (mail to Danville) Vermilion J 15	17b □ Am	×
Brewsters, (mail to Horton) Pike L 5	12p □ Ad	×
Briarbluff, Henry E 7	⊙12x Ad	54
Briar Hill, (P. O. name Sunset) Kane B 13	15a □ U. S	×
Brickton, (mail to Ottawa) Lasalle E 11	21d □ U. S	×
Brick Yard, (mail to Blue Island) Cook U 3	37 □ Natl	×
Bridge Junction, (mail to Cairo) Alexander W 11	25i, 38g, ii □ Am	×
Bridge Junction, (mail to Venice) Madison	20b, d, 23b □ Ad., U. S	×
Bridge Junction, (mail to Peoria) Peoria H 10	23l, 40, 43b, 80, 90a, b, 138b □ Ad., Am., U. S., W., F. & Co	×
Bridge Junction, (mail to East St. Louis) St. Clair P 8	12z, 20b, 23b, 25f, 29, 38hh, 133b, 140m □ Ad., Am., Natl., Pac., U. S	×
Bridge Junction, (mail to Joliet) Will E 14	28a □ U. S	×
Bridgeport, (mail to Chicago) Cook O 4	23a □ U. S	×

TOWN. COUNTY. INDEX.	RAILWAY, or, if not on a Railroad, nearest station. EX.	POP.
Bridgeport, ● Lawrence P 15	9a U. S	487
Bridgewater, Greene M 7	Pegram, 28 U. S	25
Brighton, 1 bank, ● Macoupin N 8	12z, 23b Ad., U. S	660
Brighton Park, (Station Chicago P. O.) ● Cook R 4	16e, 23a, 114a □ Ad., U. S	×
Brimfield, 1 bank, ● Peoria G 8	12a Ad	677
Brisbane (mail to Spencer) Will, E 14	28b, 140e □ Pac., U. S	×
Briscoe, (mail to Oilfield) Clark M 14	39b □ Am	×
Bristol, ● Kendall D 3	12a Ad	427
Broadlands, 1 bank, ● Champaign K 14	17g Am	301
Broadview, (mail to Hillside) Cook Q 1	16g, 18a, 38g 145 □ Am., Natl	×
Broadwell, ● Logan J 10	23b U. S	202
Brocton, 1 bank, ● Edgar L 15	39b, 133a Am., Natl	618
Brokaw, (mail to Holder) McLean I 12	10 □ U. S	×
Bronson, Vermilion J 15	1, d, f, 25c Am	×
Brookdale, (mail to Chicago) Cook S 5	8a, 38a □ Am., U. S	×
Brookline, (mail to Chicago) Cook S	41a, 56, 67a Ad., Am, Natl	×
Brooklyn, (mail to St. Clair) St. Clair	140m □ Pac	×
Brooklyn, (P. O. name Pellonia) Massac V 13	38aa, 221, 226, 260, 264, 272, 288, 294 Am	865
Brooklyn, (mail to Venice) St. Clair	25f, 44, 54, 126, 140m, 300 □ Ad., Pac	1,019
Brooklyn, (mail to Cottagegrove) Saline T 13	44e □ Ad	×
Brooklyn ● Schuyler J 6	Plymouth, 12 Ad	×
Brooks, Madison P 8	Caseyville, 9, 135 Ad., Am	10
Brookville, ● Ogle B 9	Polo, 12, 38 Ad., Am	422
Broom Corn Switch, (mail to Champaign) Champaign	38n □ Am	×
Brothers, Vermilion J 15	17d Am	12
Broughton, ● Hamilton S 13	44c Ad	327
Brown, (mail to Flora) Clay	9b □ U. S	×
Brownfield, ● Pope U 12	Grantsburg, 38 Ad	78
Browning, ● Schuyler J 7	⊙ 12x, 220c, 280 Ad	455
Brownings, (mail to Duquoin) Perry S 10	38cc □ Am	×
Browns, ● Edwards Q 14	38mm, 115 Ad., Am	421
Brownstown, ● Fayette O 14	135a Ad	213
Brownsville, White S 11	25l □ Am	16
Brubaker, Marion P 11	17k Am	21
Bruce, Moultrie M 12	140e □ Pac	56
Brunkhorst Landing, (mail to Neunert) Jackson	286	×
Brunswick, Shelby M 11	Duvall, 17 □ Am	33
Brush Mine, (mail to Carterville) Williamson	38aa □ Am	×
Brushyfork, Douglas L 14	Murdock, 39 Am	38
Brussels, ● Calhoun O 6	Grafton, 20, 218, 220, 280, 284 Ad	270
Bryant, ● Fulton I 8	12a Ad	355
Bryden, (mail to Ava) Jackson S 10	⊙55a □ Sou	×
Bryn Mawr, (mail to Lagrange) Cook	12a □ Ad	×
Bryn Mawr, (mail to Chicago) Cook S 6	38b Am	×
Buckhart, Sangamon K 10	Rochester, 9 U. S	×
Buckhorn, Brown K 6	Mt. Sterling, 140 Pac	47
Buckingham, ● Kankakee F 14	38l, k Am	287
Buckley, 1 bank, ● Iroquois H 14	38e Am	490
Buckner, (mail to Benton) Franklin S 11	38cc □ Am	×
Buda, 1 bank, ● Bureau E 9	12b, u Ad	873
Budd, Livingston F 12	42a Ad	26
Buena Park, (mail to Chicago) Cook O 4	15g U. S	×
Buenavista, Stephenson A 9	38u Am	118
Buffalo, 1 bank, ● Sangamon K 10	140g, o Pac	531
Buffalo Grove, Lake B 14	Aptakisic, 145 Natl	88
Buffalo Hart, ● Sangamon K 9	38m Am	681
Buffalo Prairie, Rock Island E 6	Reynolds, 138 U. S	25
Bullardville, (R. R. name *Roberts*) Macon K 11	38ll □ Am	×
Bumpus, (mail to Bonnie) Jefferson R 12	Bonnie, 17 Am	×
Buncombe, Johnson U 11	17i Am	67
Bundy, Franklin S 12	Thompsonville, 38 Am	×
Bungay, Hamilton R 13	Springerton, 9 U. S	175
Bunker Hill, 1 bank, ● Macoupin N 9	25f Am	1,279
Bureau, ● Bureau E 10	21d, e, f, 250 U. S	545
Burksville, Monroe R 8	New Design, 55 Natl	147
Burksville, (P. O. name New Design) Monroe Q 8	⊙55a Sou	54
Burlingame, (mail to Philadelphia) Cass K 8	9e □ U. S	×
Burlington, ● Kane B 13	38s Am	105
Burlington Crossing, (mail to Wyanet) Bureau	21e □ U. S	×
Burlington Junction, (mail to Chicago) Cook	67a □ Ad	×
Burlington Park, (mail to Naperville) Dupage C 13	12a □ Ad	×
Burnham, Cook V 6	16h, 18e, 19b, 30, 67e □ Ad., W., F. & Co	×
Burnside, ● Hancock T 5	⊙138b Ad	287
Burnside Crossing, (Station Chicago P. O.) ● Cook T 5	9½, 14½, 16h, 19b, 21c, 30, 38a, 48a Am	×
Burnt Prairie, ● White R 14	Millshoals, 9 U. S	256
Burr Oak, (mail to Blue Island) Cook V 4	21b, 24e, 38d □ Am., U. S	
Burroak, (3 miles s. e. of Royal, J 14) Champaign	Ogden, 25 Am	×
Burrowsville, Piatt K 12	39a □ Am	25
Burton, Adams K 5	See Quincy	92
Burton View, Logan J 9	38n Am	27
Busey, Vermilion K 15	Georgetown, 25 Am	14
Bushnell, 3 banks, ● McDonough H 6	12r, x, 138b Ad	2,490
Bush Station, (mail to Chicago) Cook V 6	67e □ Ad	×
Bushton, ● Coles L 14	133a Natl	57
Butler, ● Montgomery N 9	25f Am	292
Buxton, Clinton P 10	9b U. S	27
Byars, Jefferson Q 12	Dix, 115 Ad	15
Bybee, (mail to Fairview) Fulton H 8	34 □ Ad	×
Byerton, Calhoun M 6	Strout, 28 U. S	22
Byrneville, (mail to Willow Springs) Cook D 14	5a □ W., F. & Co	×
Byron, 2 banks, ● Ogle B 10	14a, 15a U. S., W., F. & Co	1,015
C		
Cabery, 1 bank, ● Ford G 13	38l Am	385
Cable, ● Mercer E 7	118b U. S	897
Cadwell, ● Moultrie L 12	17g Am	252
Cahokia Ferry, (mail to East St. Louis) St. Clair	55a □ Sou	×
Cairo, 4 banks, ● Alexander W 11	25i, 38g, h 55a, c, d, 124, 130, 208, 224, 234, 252, 260, 264, 272, 286, 288, 292, 294 Ad., Am., Pac., Sou	12,566
Caldwells Spur, (mail to Whiteheath) Piatt	38n □ Am	×
Caledonia, ● Boone A 12	22n, o Am	148
Caledonia, (mail to Yates Landing) Massac	264	×
Caledonia Junction, (mail to Caledonia) Boone A 11	22n, o □ Am	×
Calhoun, ● Richland P 14	38mm Am	57
Calumet, (mail to Chicago) Cook V 6	16h, 18e, 19b, 30, 114a, b □ Ad., W., F. & Co	×
Calumet Bridge, (mail to Doltons Station) Cook V 6	18a □ Am	×
Calumet Park, (mail to Burnham) Cook V 6	16g, 18a, 30, 48a, 67a, e □ Ad., W., F. & Co	×
Calvary, (mail to Chicago) Cook M 4	15g, 22h Am., U. S	×
Calvin, White R 14	25i □ Am	147
Camargo, 1 bank, ● Douglas K 14	39a Am	309
Cambridge, 2 banks, ● Henry E 8	118a U. S	1,345
Camden, ● Schuyler J 6	Rushville, 12 Ad	427
Cameron, ● Warren G 7	5b, 12e Ad., W., F. & Co	31[illegible]
Campbell, Coles M 14	Janesville, 38 Am	14
Campbell Hill, 1 bank, ● Jackson S 10	55a Sou	497
Campgrove, Stark F 7	Castleton, 12 Ad	×
Camp Logan, (mail to Benton) Lake	22l □ Am	×
Campoint, 2 banks, ● Adams J 5	12r, 140k Ad., Pac	1,260
Campus, ● Livingston F 12	140e Pac	226
Canaan, Crawford O 16	Birds, 25 Am	×
Caneville, (R. R. name *Caneyville*) Williamson T 12	38aa □ Am	×
Cantine, (mail to Collinsville) Madison O 8	133e □ Ad	×
Canton, 2 banks, ● Fulton H 8	12a 138b Ad	6,564
Cantrall, ● Sangamon K 9	22a Am	396
Capron, 1 bank, ● Boone A 12	22n Am	502
Carbon, (P. O. name Ridge Prairie) St. Clair P 8	9b □ U. S	×
Carbon Cliff, ● Rock Island E 7	31e U. S	321
Carbondale, 3 banks, ● Jackson T 10	28g, aa, ee Am	3,318
Carbonhill, ● Grundy E 13	28e □ U. S	1,252
Cardiff, (3 miles n. e. of Campus, F 13) Livingston	Campus, 140 Pac	×
Cardiff Junction, (mail to Reddick) Kankakee	42a □ Ad	×
Carlinville, 2 banks, ● Macoupin M 8	23b, k Ad., U. S	3,502
Carlock, 1 bank, ● McLean H 11	40 U. S	167
Carlton, Dekalb C 12	22f Am	27
Carlyle, 1 bank, ● Clinton P 10	9b U. S	1,874
Carman, ● Henderson H 5	12o Ad	291
Carmi, 2 banks, ● White R 14	25i, 44a Ad., Am	2,939
Carnahan, (mail to West Brooklyn) Lee D 11	12g □ Ad	×
Carpenter, ● Madison O 9	140m Pac	107
Carpentersville, ● Kane B 14	22d Am	1,002
Carriers Mills, 1 bank ● Saline T 12	25i Am	427
Carrollton, 2 banks, ● Greene M 7	23c, k Ad., U. S	2,355
Carrow, Kankakee F 14	42a □ Ad	33
Carterville, 1 bank, ● Williamson T 12	38aa Am	1,749
Carthage, 2 banks, ● Hancock I 5	12o, 140l Ad., Pac	2,104
Carthage Junction, (mail to Burlington, Iowa) Henderson G 5	12e, o, s, 138e □ Ad	×
Cartter, (R. R. name *Cartter City*) Marion Q 11	17k Am	25

Illinois 3.

TOWN. COUNTY. INDEX.	RAILWAY, or, if not on a Railroad, nearest station. EX.	POP.
Cary Station, ● McHenry [illegible]	[illegible]	[illegible]
Cascade, Sangamon [illegible]	[illegible]	[illegible]
[illegible] ● [illegible]	[illegible]	[illegible]
[illegible] ● [illegible]	[illegible]	[illegible]
[illegible]	[illegible]	[illegible]
[illegible] ● [illegible]	[illegible]	[illegible]
Caspur, W[illegible]	[illegible]	[illegible]
Cass, (P. O. [illegible])	[illegible]	[illegible]
Castleton, ● Stark [illegible]	[illegible]	[illegible]
Castleton, (mail to M[illegible]) Kankakee	[illegible]	[illegible]
Catlin, ● Vermilion J 15	140g Pac	697
Caton, (mail to Toluca) Marshall G 11	5b □ W., F. & Co	×
Catonfarm, (r. f. d. from Plainfield) Will [illegible]	[illegible] Am	[illegible]
Cave in Rock, ● Hardin U 14	224, 226, 260 Ad	322
Cawthon, Williamson T 12	Carriers Mills, 25 Am	×
Cayuga, ● Livingston G 12	23a U. S	78
Cazenovia, ● Woodford G 10	23g U. S	114
Cecil, (mail to Hume) Edgar K 14	39b □ Am	×
Cedar, (mail to Garden Plain) Whiteside [illegible]	[illegible]	[illegible]
Cedar Bluff, Johnson [illegible]	[illegible] Am	[illegible]
Cedarville, 1 bank, ● Stephenson A 9	[illegible] Am	[illegible]
Cement Works, (mail to Utica) Lasalle	[illegible]	[illegible]
Cemetery, (mail to North Peoria) Peoria	[illegible]	[illegible]
Center, Schuyler	[illegible]	×
Center, (mail to Armington) Tazewell I 10	135d □ Ad	×
Centerville, (mail to Coal City) Grundy E 13	28e □ U. S	×
Centerville, Platt J 13	[illegible]	[illegible]
Centerville Station, St Clair P 8	[illegible]	[illegible]
Central City, (mail to Coal City) Grundy	[illegible]	[illegible]
Central City, (Sub Station Centralia P. O.) ● Marion Q [illegible]	[illegible]	[illegible]
Centralia, 2 banks, ● Marion Q 11	[illegible], g, g, 135, 115 Ad., Am	6,721
Centralia and Chester Junction, (mail to Centralia) Marion	45a Ad	×
Ceres, Greene M 8	Roodhouse, 23 Ad., U. S	25
Cerrogordo, 1 bank, ● Piatt K 12	140e, g Pac	1,008
Chadwick, 1 bank, ● Carroll C 9	⊙12ee Ad	505
Chalfin Bridge, Monroe R 8	Waterloo, 55 Sou	57
Chatlacombe, Macoupin M 8	20d □ Ad	×
Chambersburg ● Pike K 6	Spring, 140 Pac	219
Chesmans, Williamson T 11	Marion, 17, 38 Am	13
Champaign, 6 banks, ● Champaign J 14	25d, 38f, n, 140h Am., Pac	9,098
Champlin, (mail to Fairbury) Livingston G 12	140d □ Pac	×
Chana, ● Ogle C 11	12d Ad	246
Chandler, (mail to Oaklawn) Cook S 4	9½, 140e □ Pac	×
Chandlerville, 1 bank, ● Cass K 8	20c Ad	940
Channahon, ● Will E 13	242	261
Channel, Lake A 14	Antioch, 145 Natl	×
Chapin, 1 bank, ● Morgan K 7	12z, 140g Ad., Pac	514
Chapman, Montgomery N 10	133b Natl	33
Chappell, (mail to Blue Island) Cook S 2	16g, 18a, b, 19a, 23a, 211, 242 □ U. S	×
Charity, Vermilion J 15	Collison, 17 Am	×
Charleston, 3 banks, ● Coles M 14	25e, 133a, b Am., Natl	5,488
Charlotte, Livingston G 13	38 Am	37
Chartergrove, Dekalb B 12	38s Am	26
Chase, Peoria G 8	5b □ W., F. & Co	12
Chatham, 1 bank, ● Sangamon L 9	21b U. S	629
Chatsworth, 3 banks, ● Livingston G 13	38i, 138a Ad., Am	1,038
Chattan, (R. R. name *Chatton*) Adams J 5	140l Pac	25
Chauncey, ● Lawrence Q 15	Sumner, 9 U. S	62
Chautauqua, (Summer P. O.) Jersey O 7	20e, 218, 220, 280, 284 □ Am	×
Chebanse, 2 banks, ● Iroquois G 14	38e Am	555
Checkrow, Fulton H 7	Bushnell, 12, 138 Ad	14
Cheltenham, (mail to Chicago) Cook T 6	38b, f Am	×
Chemung, ● McHenry A 13	22n Am	246
Cheneyville, ● Vermilion I 15	40 U. S	47
Chenoa, 2 banks, ● McLean H 12	23a, 138a Ad., U. S	1,512
Cherry Hills, (mail to Joliet) Will E 14	21d □ U. S	×
Cherrypoint, ● Edgar K 15	39a Am	209
Cherry Valley, ● Winnebago B 11	22e Am	349
Chester, 2 banks, ● Randolph S 9	38½d, 142, 220, 254, 282, 286, 288, 292 294 Ad., Am	2,832
Chesterfield, 1 bank, ● Macoupin M 8	20d Ad	377
Chestervale, (mail to Lincoln) Logan J 10	38ll Am	×
Chesterville, ● Douglas L 13	135e Ad	55
Chestline, Adams K 6	Clayton, 140 Pac	13
Chestnut, ● Logan K 11	38m Am	107
CHICAGO, 68 banks, ● Cook Q 5	5a, 8, 12a, 13, 14a, 14½, 15a, e, g, 16a, 17a, 17½, 18, 19a, 21a, 22a, h, 23a, 24a, 30, 37, 38a, g, 41a, 48a, 56, 67a, 114a, 140b, c, 145, 148, 202, 204, 206, 210, 211, 212, 214, 216, 222, 228 [illegible] 299 Ad., Am., Natl., Pac., N. P., U. S., W., F. & Co., W	1,698,575
Chicago, Alton & St. Louis Junction, (mail to Bloomington) McLean	40 □ U. S	×
Chicago, Burlington & Northern Junction, (mail to Oregon) Ogle	12d, ee □ Ad	×
Chicago Heights, 1 bank, ● Cook E 15	⊙14½, 16e, 17a, 28a, 48b Am., Natl., U. S	5,100
Chicago Highlands, (P. O. name Langenheim) Lake B 14	22l □ Am	×
Chicago Lawn, (Station Chicago P. O.) ● Cook S 5	37 Natl	×
Chicago, Peoria & St. Louis Junction, (mail to Litchfield) Montgomery N 9	45a, b, d □ Ad	×
Chicago Ridge ● Cook T 2	16g, 18, 140c Pac	×
Chicago & Alton Junction, (mail to Pontiac) Livingston	140d □ Pac	×
Chicago & Alton Junction or Quincy Junction, (mail to Pike) Pike L 5	12p □ Ad	×
Chicago & Eastern Illinois Junction, (mail to Chicago) Cook	38a □ Am	×
Chicago & Eastern Illinois Junction, (mail to Salem) Marion P 11	38½c □ Ad	×
Chicago & Evanston Junction, (mail to Chicago) Cook P 4	15a, g □ U. S	×
Chicago & Evansville Junction, (mail to Chicago) Cook P 4	15a, g □ U. S	×
Chicago & Western Indiana Junction, (mail to Chicago) Cook	5a, 37 Natl., W., F. & Co	×
Chili, Hancock J 5	Stillwell, 12 Ad	108
Chillicothe, 1 bank, ● Peoria G 9	5b, 21f, 250, 274 U. S., W., F. & Co	1,699
Chipps, (mail to Sullivan) Moultrie L 12	17g □ Am	×
Choat, Massac V 12	See Metropolis City	10
Chrisman, 1 bank, ● Edgar K 15	25h, 39a Am	905
Christopher, ● Franklin S 11	38ee Am	147
Church, (mail to Centerville Station) St. Clair P 8	38z, 42½ □ Am	×
Cisco, 1 bank, ● Piatt K 12	38o Am	360
Cisne, ● Wayne Q 13	9d U. S	400
Cissna Junction, (mail to Wellington) Iroquois H 15	[illegible] □ Am	[illegible]
Cissnapark, 1 bank, ● Iroquois H 15	17e Am	623
Civer, ● Fulton I 8	138b Ad	×
Clare, Dekalb B 12	14a W., F. & Co	138
Claremont, ● Richland P 14	9a U. S	226
Clarence, ● Ford I 14	40 U. S	205
Clarendon, (R. R. name *Clarendon Hills*) Dupage		
Clark Center, (R. R. [illegible]burn) Clark M 15	35b Ad	142
Clarkdale, (Station Chicago P. O.) ● Cook T 3	37 □ Natl	[illegible]
Clarkdale Junction, (mail to Chicago) Cook U 4	37, 140c Pac	×
Clarke City, ● Kankakee F 15	38k □ Am	621
Clarke City Junction, (mail to Reddick) Kankakee F 15	42a □ Ad	×
Clarks, (mail to Barrington) Cook B 14	28a □ U. S	×
Clarksburg, Shelby M 12	17i Am	12
Clarksdale, ● Christian M 10	140m Pac	114
Clarkson, Wayne Q 12	Sixmile, 115 Ad	26
Clarkville, (mail to Vandalia) Fayette Q 11	135a Ad	27
Clay City, 1 bank, ● Clay P 13	9a U. S	907
Clays Prairie, ● Edgar L 16	Vermilion, 25 Am	51
Clayton, 1 bank, ● Adams J 5	140k, l Pac	966
Claytonville, ● Iroquois H 15	17e Am	105
Clear Lake Coal Track, (mail to Spaulding) Sangamon	38m □ Am	×
Cleone, Clark M 15	Westfield, 39 Am	25
Cleveland, Henry E 7	124 Ad	94
Cliffdale, Calhoun M 6	22, c	13
Clifton, (mail to Blue Island) Cook T 3	37 □ Natl	×
Clifton, 2 banks, ● Iroquois G 15	38e Am	652
Clifton Terrace, Madison O 7	20d, 218, 220, 280, 284 □ Ad	×
Clinton, 3 banks ● Dewitt J 11	38n, x, y Am	4,452
Clinton, (mail to Shattuc) Clinton	9b □ U. S	×
Clintonville, (P. O. name South Elgin) Kane B 13	⊙ 22e Am	515
Clio, (P. O. name Mason) Effingham O 12	⊙ 38f Am	369
Ciola, (mail to Fowler) Adams K 4	12r, 140k □ Ad., Pac	×
Clores, (mail to Chester) Randolph S 9	142 □ Am	×
Cloverdale, ● Dupage C 14	38s Am	13
Clybourn Junction, (mail to Chicago) Cook P 4	22n, h □ Am	×
Clyde, ● Cook Q 2	12a Ad	641

Ad., Adams Ex. Am., American Ex. Natl., National Ex. N. P., Northern Pacific Ex. Pac., Pacific Ex. Sou., Southern Ex. U. S., United States Ex. W., F. & Co., Wells, Fargo & Co. Ex. W., Western Ex.

TOWN. COUNTY. INDEX.	RAILWAY, or, if not on a Railroad, nearest station. EX.	POP.
Coal Branch Junction, (mail to Diamond) Grundy E 18	5a, 23e, f ... U.S	×
Coal Chute, (mail to Joliet) Will D 14	21d ... U.S	×
Coal City, 1 bank, ● Grundy E 13	5a, 28f, 28e ... W. F. & Co	2,687
Coal Mines, (mail to Braidwood) Will F 14	21e ... U.S	×
[illegible] W[illegible] T 11	38aa ... Am	×
[illegible] (mail to Springfield) [illegible]	9e ... U.S	×
Coal Valley, ● Rock Island E 7	118a ... U.S	259
Coatsburg, ● Adams K 5	12r, 140k ... Ad	321
Cobden, 1 bank, ● Union U 11	38g ... Am	1,034
Cockrell, (R. R. name *Sciota Mills*) Stephenson A 9	38u ... Am	14
Coffeen, 2 banks, ● Montgomery N 10	133b ... Natl	963
Cohn, Clark M 15	Marshall, 25, 135 ... Ad., Am	76
Coke Ovens, (mail to Murphysboro) Jackson T 10	38bb, ee ... Am	×
Colchester, 1 bank, ● McDonough I 6	12r ... Ad	1,635
Coldbrook, Warren G 7	See Galesburg	14
Colehour, (mail to Chicago) Cook U 6	11½, 16h, 41a, 67a, e ... Ad., Am., U.S	×
Coleman, (mail to Youngsdale) Kane C 13	38s ... Am	×
Coles, Moultrie M 13	38ll ... Am	33
Coles Mill, (mail to Chester) Randolph	286 ...	×
Coleta, 1 bank, ● Whiteside C 9	Milledgeville, 11 ... Ad	277
Colfax, 1 bank, ● McLean H 12	38t ... Am	1,153
College Avenue, (mail to Wheaton) Cook	22a ... Am	×
Collier, (mail to Pekin) Peoria H 9	80, 90b ... Am., U.S., W., F. & Co	×
Collinsburg, (mail to Vienna) Johnson U 12	25i ... Ad	×
Collinsville, 2 banks, ● Madison P 8	131, 135a ... Ad	4,021
Collison, 1 bank, ● Vermilion J 15	17d ... Am	21
Colmar, McDonough I 6	12r ... Ad	43
Colona Station, ● Henry E 7	12r, 21e ... U.S	215
Colorado, Pope T 13	Stonefort, 25 ... Am	×
Columbia, ● Monroe Q 7	55a ... Sou	1,197
Columbia Heights, (R. R. name *Steger*) ● Cook D 15	17a ... Am	306
Columbiana, (mail to Kampsville) Greene M 7	23k, 220e, 280 ... Ad	×
Columbus, ● Adams K 5	Coatsburg, 12, 140 ... Ad	196
Colusa, ● Hancock H 5	12o ... Ad	25
Colvinpark, Dekalb B 12	38s ... Am	10
Combs Switch, (mail to Deland) Piatt J 12	38n ... Am	×
Comer, Macoupin M 8	23k ... Ad	22
Commercial Point, (mail to Willard) Alexander V 10	286 ...	×
Como, Whiteside D 9	Galt, 22 ... Am	20
Compton, 1 bank, ● Lee D 11	12q ... Ad	428
Comstock, Madison O 8	12z, 23b, 25f ... Ad., Am	×
Conant, Perry R 10	142 ... Am	25
Concord, ● Morgan K 7	12z ... Ad	104
Cone, (mail to East St. Louis) St. Clair P 8	9b ... U.S	×
Confidence, Fayette O 11	Brownstown, 135 ... Ad	13
Congerville, ● Woodford H 11	40 ... U.S	59
Congress Park, (1½ miles w. of Grossdale, R 1) Cook	Grossdale, 12 ... Ad	122
Conlogue, Edgar L 15	25e ... Am	66
Connors, (mail to Carbondale) Jackson T 11	38aa ... Am	×
Conover, (mail to Kilbourne) Mason J 8	30a ... Ad	×
Conrad, Calhoun O 6	284 ...	×
Constance, (mail to Chicago) Cook T 5	41a, 67a ... Ad., U.S	×
Converse, (mail to Springfield) Sangamon	9e ... U.S	×
Conway Park, (mail to Oakpark) Cook P 2	16b ...	×
Cooks Mills, Coles L 13	Humboldt, 38 ... Am	214
Cooksville, 1 bank, ● McLean H 12	38t ... Am	252
Cooper, Tazewell H 10	5c ... W., F. & Co	×
Cooperstown, ● Brown K 6	Versailles, 140 ... Pac	114
Cora, (P. O. name Shepherdsville) Sangamon K 9	20a ... Ad	×
Coral, McHenry B 12	Union, 22 ... Am	71
Cords, Washington R 10	38½a ... Ad	×
Cordova, ● Rock Island D 7	25i, 206, 218 ... U.S	414
Corinth, Williamson T 12	Lakecreek, 17, 26 ... Ad., Am	109
Cornell, 1 bank, ● Livingston G 12	140d ... Pac	521
Cornerville, Saline S 12	Westend, 38 ... Am	57
Corning, (R. R. name *Fairview*) Cook N 1	145 ... Natl	15
Cornland, ● Logan K 10	38m ... Am	110
Cortland, ● Dekalb C 12	22b, e ... Am	261
Corwith, (mail to Chicago) Cook R 3	5a, 211, 212 ... W., F. & Co	×
Corwith Junction, (mail to Chicago) Cook R 3	5a, 211, 242 ... W., F. & Co	×
Cosam, Jefferson Q 12	See Mount Vernon	×
Coster, (mail to Gardner) Grundy F 13	25b, 28e ... Am., U.S	×
Cottage Grove, (Station Chicago P. O.) ● Cook	See Chicago	×
Cottagegrove, ● Saline T 13	Equality, 44 ... Ad	25
Cottagehill, Putnam F 10	Tonica, 38 ... Am	×
Cottagehome, Williamson T 11	Makanda, 38 ... Am	42
Cotter, (mail to Edwardsville) Madison O 8	039, 140u ... Pac	×
Cottonhill, Sangamon L 9	38hh ... Am	×
Cottonwood, ● Gallatin S 14	Omaha, 9 ... Am., U.S	26
Coulterville, 1 bank, ● Randolph R 9	58z, 38½a ... Ad., Am	650
Coulterville Mine, (mail to Coulterville) Perry R 9	38z ... Am	×
Councilhill, Jo Daviess A 7	Lupton, 38 ... Am	152
Council Hill Station, (P. O. name Lupton) Jo Daviess A 7	38t ... Am	54
Covell, McLean I 11	23i ... U.S	44
Covington, Washington Q 10	Addieville, 44 ... Ad	14
Cowden, 1 bank, ● Shelby N 11	9d, 138b ... Natl., U.S	751
Cowling, Wabash Q 15	25i ... Am	78
Coyne, (mail to Huntley) McHenry B 12	22c ... Am	×
Coynes, (mail to Plainfield) Will D 14	28a ... U.S	146
Crab Orchard, ● Williamson T 12	Marion, 17, 38 ... Am	×
Crabbs Mine, (mail to Staunton) Madison	20b ... Ad	×
Cra[illegible], (Station Chicago P. O.) ● Cook P [illegible]	[illegible]	×
[illegible] (mail to Chicago) Cook P [illegible]	[illegible]	×
[illegible] (mail to Chicago) Cook P [illegible]		×
Craig, Perry R 10	38z ... Am	×
Craigs, (mail to Tuscola) Douglas K 13	17g ... Am	×
Crain, Jackson T 10	Sandridge, 38 ... Am	×
Crainville, ● Williamson T 11	38aa ... Am	×
Cramer, Peoria H 8	43b ... Ad	157
Crampton, (P. O. name Sunnyhill) Henry E 7	118a ... U.S	76
Crandall, Tazewell H 10	5c, 40 ... U.S., W., F. & Co	30
Cravat, Jefferson Q 11	Boyd, 50 ... Ad	×
Crawford, (mail to Chicago) Cook Q 3	9½, 12a ... Ad	14
Creal Springs, 1 bank, ● Williamson T 21	38aa ... Am	×
Creamery, Mercer E 7	New Windsor, 12 ... Ad	940
Crescent, (mail to Pekin) Tazewell H 9	20a, 30 ... Ad	×
Crescent City, 1 bank, ● Iroquois H 14	138a ... Ad	×
Creston, 1 bank, ● Ogle C 11	22b ... Am	371
Crete, ● Will E 15	17a ... Am	38
Cricket, Jasper O 13	Newton, 38 ... Ad., Am	760
Crilly, (Station Chicago P. O.) ● Cook	See Chicago	×
Crisp, Wayne Q 13	Sims, 115 ... Ad	×
Crittenden, Franklin S 11	Christopher, 38 ... Am	42
Croake, Cumberland N 13	Toledo, 38 ... Am	×
Croft, Menard J 9	23i ... U.S	×
Cropsey, 1 bank, ● McLean H 13	38i ... Am	133
Crossroads, White R 14	Grayville, 25, 38 ... Am	46
Crossville, 1 bank, ● White R 14	25i ... Am	523
Grotty, Lasalle	...	1,036
Crown, (mail to Birkner) St. Clair	115 ... Ad	×
Crown Mine, (mail to Centerville Station) St. Clair	42½ ...	×
Crown Point, (mail to Centerville Station) St. Clair	42½ ...	×
Cruger, Woodford H 10	5c, 138a ... Ad	28
Crumbaugh, (mail to Leroy) McLean I 12	38p ... Am	×
Crystallake, ● McHenry B 13	22d, l ... Am	950
Crystal Lake Junction, (P. O. name Nunda) McHenry A 13	22d, l ... Am	604
Cuba, 1 bank, ● Fulton I 8	34, 138b ... Ad	1,198
Cullom, 1 bank, ● Livingston G 13	38i ... Am	456
Culton, Lasalle E 11	38w ... Am	26
Cummings, (Sub-Station Chicago P. O.) ● Cook U 6	010, 18c, 19b, 21c, 30, 56, 67d ... Ad., Am., U.S	×
Curran, ● Sangamon L 9	20d, 140g ... Pac	141
Curry, Pulaski V 11	Pulaski, 38 ... Am	×
Curtis, Menard J 9	23e ... U.S	24
Cushman, Moultrie L 12	140e ... Pac	33
Custer, (R. R. name *Berrys*) Sangamon L 10	9e ... U.S	114
Custerpark, ● Will F 14	140e ... Pac	108
Cutler, ● Perry S 9	142 ... Am	148
Cut Off, (mail to East Alton) Madison	25g ... Am	×
Cuyler, (mail to Chicago) Cook O 4	22h ... Ad., Am., Pac	28
Cypress, Johnson U 11	17i ... Am	×
Cypress Junction, (P. O. name Junction) Gallatin T 13	9d, 44e ... Ad., U.S	118
D		
Daggett, Carroll B 8	12ee ... Ad	14
Dahinda, Knox G 8	5b ... W., F. & Co	24
Dahlgren, ● Hamilton R 12	44a ... Ad	452
Daisy, Brown J 6	Mt. Sterling, 140 ... Pac	10
Dakota, ● Stephenson A 10	15h ... U.S	269
Dale, ● Hamilton S 13	44e ... Ad	166

Illinois 4

TOWN. COUNTY. INDEX.	RAILWAY, or, if not on a Railroad, nearest station. EX.	POP.
Dallasania, (1½ miles w. of Whiteside, T 12) Saline	Harrisburg, 25 ... Am	15
Dallas City, 1 bank, ● Hancock H 5	5b, 12o, 218 ... Ad., W., F. & Co	970
Dalton City, 1 bank, ● Moultrie L 12	38ll ... Am	353
Damascus, Stephenson A 9	Redoak, 38 ... Am	162
Damiansville, Clinton O 9	Albers, 115 ... Ad	113
Damon, Brown J 6	Mt. Sterling, 140 ... Pac	15
Dana, ● Lasalle F 11	5c ... W., F. & Co	310
Danforth, 1 bank, ● Iroquois G 4	38e ... Am	407
Danvers, 1 bank, ● McLean I 11	25d ... Am	607
Danville, 4 banks, ● Vermilion J 15	14½, 17a, b, g, 25c, h, 140a ... Am., Pac	16,354
Danville Junction, (mail to Danville) Vermilion J 15	14½, 17a, b, g, 25c, h, 140a ... Pac	×
Danway, Lasalle E 12	Wedron, 12 ... Ad	58
Darkbend, Jasper O 11	Newton, 38 ... Ad., Am	5
Darmstadt, St. Clair Q 9	55b ... Sou	323
Darrow, (mail to O'Fallon) St. Clair	9b ... U.S	×
Darwin, ● Clark N 15	298 ...	114
Dauers, (mail to Sparta) Randolph R 9	38½ ... Ad	×
Daum, Greene M 7	23k ... Am	26
Dauphin Park, (Station Chicago P. O.) ● Cook T 5	38a ... Am	×
Davis, 1 bank, ● Stephenson A 10	15h ... U.S	398
Davis Junction, ● Ogle B 11	12r, 15a, k ... Ad., U.S	294
Dawson, ● Sangamon K 10	140g ... Pac	574
Day, Williamson T 11	Makanda, 38 ... Am	×
Daysville, (r. f. d. from Oregon) Ogle C 10	Oregon, 12 ... Ad	109
Dayton, ● Lasalle E 11	12f ... Ad	238
Deans Mill, (mail to Ava) Jackson	55a ... Sou	×
Decatur, 4 banks, ● Macon K 11	38o, y, ll, 39a, 135c, d, 140e, g, m ... Ad., Am., Pac	20,754
Decatur Junction, (mail to Decatur) Macon K 11	38y, ll, 135c ... Ad., Am	×
Decorra, Henderson H 5	5b ... W., F. & Co	×
Deercreek, 1 bank, ● Tazewell H 10	40 ... U.S	298
Deerfield, ● Lake B 15	15e ... U.S	246
Deergrove, ● Whiteside P 9	12l ... Ad	109
Deering, (mail to Chicago) Cook [illegible]	[illegible] ... W., F. & Co	×
Deerpark, Lasalle E 11	Ottawa, 12, 21, 242 ... Ad., U.S	×
Deerpark Glen, (R. R. name *Deerpark Station*) Lasalle E 11	12n ... Ad	×
Deerplain, Calhoun O 7	284 ...	27
Deers, Champaign J 14	140h ... Pac	33
Degognia, Jackson S 9	Campbell Hill, 55 ... Sou	15
Dekalb, 2 banks, ● Dekalb C 12	14b, 22b, f ... Am., W., F. & Co	5,904
Delafield, Hamilton R 12	44a ... Ad	40
Deland, 1 bank, ● Piatt J 12	23e ... Am	411
Delavan, 2 banks, ● Tazewell I 9	38ll ... Am., U.S	1,304
Delhi, ● Jersey N 8	2c ... U.S	53
Dell Abbey, (mail to Minooka) Grundy E 13	28e ... U.S	×
Delong, ● Knox G 7	34 ... Ad	10
Delrey, ● Iroquois H 14	38e ... Am	28
Delta, Alexander V 10	McClure, 26 ... Ad	×
Delwood, Pope T 13	Stonefort, 25 ... Am	14
Denmark, Perry S 10	Cutler, 142 ... Am	19
Dennison, Clark M 15	135b ... Ad	147
Denison, (P. O. name New Denison) Williamson T 11	38aa ... Am	×
Denny, (P.O. name Holts) Perry R 10	38z ... Am	×
Denrock, Whiteside D 8	12l, y ... Ad	26
Denver, ● Hancock I 5	140l ... Pac	162
Depue, ● Bureau E 10	21d, 250 ... U.S	488
Derby, Saline T 13	Equality, 44 ... Ad	30
Derinda Center, Jo Daviess A 8	*Hanover Sta.*, 12 ... Ad	9
Deselm, Kankakee F 14	Manteno, 38 ... Am	56
Desoto, ● Jackson T 11	38g ... Am	560
De Soto Mine, (mail to De Soto) Jackson S 10	38g ... Am	×
Des Plaines, 1 bank, ● Cook B 14	22k, l, 145 ... Am., Natl	1,666
Detroit, ● Pike L 6	Pittsfield, 140 ... Pac	149
Devona, Mercer F 6	Seaton, 38 ... U.S	×
Dewey, ● Champaign I 13	38p ... Am	11
Dewey, (mail to Chicago) Cook U 5	140 ... Pac	×
Dewitt, ● Dewitt J 12	38m ... Am	253
Dexter, Effingham N 12	135a ... Ad	14
Diamond ● Grundy E 13	28e ... U.S	672
Diamond Lake, Lake A 14	28a, 145 ... Natl., U.S	57
Dickerson, Champaign I 13	38p ... Am	26
Dickeys, (mail to Irwin) Kankakee F [illegible]		×
Dickinson, (mail to Deerpark Glen) La Salle	12n ... Ad	×
Dieterich, ● Effingham N 13	38kk ... Am	382
Digbys, (mail to Dale) Hamilton S 13	44c ... Ad	×
Dighton, Lake A 14	Grayslake, 145 ... Natl	×
Dillon, Tazewell I 9	Tremont, 25 ... Am	201
Dillsburg, ● Champaign I 14	38p ... Am	29
Dimmick, Lasalle E 11	22f, 38w ... Am	42
Dingley, Bureau E 9	Mineral, 21 ... U.S	×
Diona ● Coles M 14	Janesville, 38 ... Am	110
Disco, ● Hancock H 5	138c ... Ad	75
Diswood, ● Alexander V 10	Sandusky, 55 ... Sou	×
Divernon, 1 bank, ● Sangamon L 9	38hh ... Am	421
Divide, Jefferson Q 12	Kell, 17 ... Am	52
Divine, (mail to Minooka) Grundy E 13	28e ... U.S	×
Dix, ● Jefferson Q 1[illegible]	115 ... Ad	205
Dixon, 2 banks ● Lee C 10	22b, 38w ... Am	7,917
Doddsville, McDonough I 6	Vermont, 12 ... Ad	78
Dolson, ● Clark M 15	Marshall, 25, 135 ... Ad., Am	109
Dolton, (mail to Doltons Station) Cook V 5	17a ... Am	×
Dolton Junction, (mail to Doltons Station) Cook V 5	17a ... Am	×
Doltons Station, ● Cook V 5	16g, 17a, 18a, 19a, 114a ... Ad., Am	1,229
Donald, (mail to Oakpark) Cook Q 2	16d ...	×
Dongola, 1 bank, ● Union U 11	38g ... Am	681
Donnellson, ● Montgomery N 10	133b ... Natl	268
Donovan, 1 bank, ● Iroquois G 15	25a ... Am	276
Dora, (mail to Hindsboro) Douglas L 14	135c ... Ad	×
Doran, Coles L 13	38f ... Am	×
Dorchester, ● Macoupin N 8	25f ... Am	186
Dorsey, Madison O 8	25f ... Am	26
Douglas, (mail to Chicago) Cook R 5	38a ... Am	×
Douglas, (R. R. name *Summit*) ● Knox G 8	12r ... Ad	147
Douglas Park, (Station Chicago P. O.) ● Cook Q [illegible]	[illegible]	
Douglas Park Boul[illegible] to Chicago) Cook Q 3	16a ...	×
Dover, ● Bureau E 10	Malden, 12 ... Ad	247
Dow, (P. O. name N[illegible]) Jersey N 8	20d ... Ad	206
Dow, Jersey N 8	*Dow*, 20 ... Ad	107
Downers Grove, 1 bank, ● Dupage C 14	12a ... Ad	2,103
Downing, Franklin R 11	Tamaroa, 38, 142 ... Am	×
Downs, ● McLean I 11	25d ... Am	307
Doyles, Clark M 15	Dudley, 25 ... Am	×
Drake, (mail to Pegram) Greene M 7	23d ... U.S	×
Dravesville, Randolph S 9	See Chester	×
Drennan, (mail Pawnee) Sangamon	66 ... U.S	×
Dressor, ● Fayette N 11	133b ... Natl	27
Drexel, Cook R 3	See Chicago	304
Drexel, (mail to Chicago) Cook T 5	38a, 56 ... Am., Natl	×
Drivers, Jefferson I 11	44a, 115 ... Ad	22
Drummond, (mail to Blodgett) Will E 14	5a, 28e ... U.S., W., F. & Co	
Dubois, (R. R. name *Bois*) ● Washington R [illegible]	[illegible]	[illegible]
Dudley, ● Edgar L 15	25e ... Am	174
Dudleyville, ● Bond O 9	Greenville, 45, 135 ... Ad	24
Dunbar, (mail to Balle) Stephenson B 9	38w ... Am	×
Duncan, (mail to Junction) Gallatin	[illegible]	
Duncan, ● Stark		
Duncans Mills, Fulton		
Duncanville, Crawford		
Dundas, ● Richland		
Dundee, 1 bank, ● K[illegible]		
Dunfermline, ● Fulton		
Dunkel, Christian M 11	38y ... Am	
Dunlap, 1 bank, ● Peoria G 9	118a ... U.S	1
Dunn, (R. R. name *Hampton*) Moultrie L 12	38ll ... Am	213
Dunning, (Station Chicago P. O.) ● Cook O 2	15b, 16a, g ... U.S	×
Dupage, (r. f. d. from Plainfield) Will D 14	Lemont, 5, 23, 242 ... U.S., W., F. & Co	×
Dupont, (mail to Tinleypark) Cook W 3	21d ... U.S	×
Duquoin, 3 banks, ● Perry S 10	38g, z, cc ... Am	4,353
Duquoin Junction, (mail to Duquoin) Perry	38z ... Am	×
Durand, 1 bank, ● Winnebago A 10	15h ... U.S	571
Durham, ● Hancock H 5	Dallas City 5, 12, 218 ... Ad., W., F. & Co	26
Durley, Bond O 10	45b, c ... Ad	×
Dutch Hollow Mines, (mail to Birkner) St. Clair	44a ... Ad	×
Duvall, (mail to Findlay) Shelby M 12	17q ... Am	×
Dwight, 1 bank, ● Livingston F 13	23a, g, 42a ... Ad., U.S	2,015
Dwina, Williamson S 12	Lakecreek, 17, 26 ... Ad., Am	×
Dyke, (mail to East St. Louis) St. Clair	55a ... Sou	×
Dyson, (mail to Auburn) Sangamon	66 ... U.S	×
E		
Eaglelake, Will E 15	Goodenow, 17 ... Am	141
Eaglepoint (r. f. d. from Palo) Ogle C 9	Polo, 12, 38 ... Ad., Am	57
Earlville, 1 bank, ● Lasalle D 11	12a, h, 42f ... Ad., Am	1,122
East Alton, (R. R. name *Wann*) ● Madison O 8	12z, aa, 23b, 25f, y ... Ad., Am	154
East Aurora, (mail to Aurora) Kane	28e ... U.S	×
Eastburn, Iroquois G 15	138a ... Ad	14
East Cabin, (mail to East Dubuque) Jo Daviess	38t ... Am	×
East Cape Girardeau, Alexander V 10	38ee, 234, 286, 288, 292, 294 ... Am	27
East Carondelet, St. Clair Q 7	31, 38dd, 55a, 220a, 234, 282, 286, 288, 292, 294 ... Sou	22
East Clinton, (mail to Gardenplain) Whiteside C 7	12l, m 42e ... Ad	×

TOWN. COUNTY. INDEX.	RAILWAY, or, if not on a Railroad, nearest station. EX.	POP.
[illegible]	[illegible]	
[illegible]	[illegible]	[illegible]
[illegible]	[illegible]	
[illegible]	[illegible]	
[illegible] name [illegible] G 7	5b ... W., F. & Co	[illegible]
[illegible] name [illegible] R [illegible]	12a ...	
[illegible] Grove) Du[illegible] C 14	12a ... Ad	
East Hannibal, (mail to Shepherd) Pike K 4	[illegible]	
East Joliet, (mail to Joliet) Will E 14	28a [illegible]	
East Kaskaskia, (mail to Kaskaskia) Randolph	[illegible]	
East Lynn, 1 bank, ● Vermilion	[illegible]	
East Madison, (mail to Madison) Madison	133b ...	
East Moline, Rock Island D 6	12r, 15f, 21e, 218	
East Murphysboro, (mail to Murphysboro) Jackson T 1[illegible]	[illegible]	
East Newbern, Jersey		
Easton, 1 bank, ● Mason		
East Pawpaw, (mail to [illegible]) Dekalb		
East Peoria, (Station [illegible]) ● Tazewell		
East Plato, Kane		
East Rockford, (mail to Rockford) Winnebago B 11	12e, 22e, 38s ...	
East Saint Louis, 3 banks, ● St. Clair P 8	9b, 12z, 20b, 23b, 25f, 29, 31, 38hh, z, 42½, 44a, 45d, 54, 55a, 115, 126, 131, 132, 133b, 135a, 140m, 218, 220 a, b, c, 234, 282, 286, 288, 292, 294, 300 ... Ad., Am., Natl., Pac., Sou., U.S	
East Side, (Station Chicago P. O.) ● Cook	See Chicago	
East Spur, (mail to Aldridge)		
East Switch, (mail to Grand Tower) Jackson	38ee ...	
East Wheatland, (r. f. d. from Plainfield) Will D 14	Plainfield, 28	
Eaton, ● Crawford N 15	Robinson, 25, 38	
Eb[illegible], [illegible] N 14	Montrose, 135	
[illegible]		
[illegible]		
Eddyville, ● Po[illegible]		
Edelstein, 1 bank, ●		
Eden, ● Peoria		
Eden, (mail to Sparta) Ran[illegible]		
Eden Mine, (mail to S[illegible]) [illegible]dolph		
Edgar, ● Edgar		
Edgebrook, (mail to Chicago) Cook		
Edgemoor, (mail to Morgan Park) Cook T 4	16e ...	
Edgewater, (Station Chicago P. O.) ● Cook N 4		
Edgewood, ● Effingham O 12		
[illegible] Edgewood) Effingham		
Edgington, ● Rock Island		
Edinburg, 2 banks, ● Christian		
Edison, (R. R. name *Edisonpark*) ● Cook N		
[illegible]		
Edwardsville [illegible] ●		
Edwardsville Crossing, (mail to Edwardsville) Madison O 8	12z, 23b, 25f, 039 ... U.S	
Edwardsville Junction, (mail to Edwardsville) Madison O 8	039, 140m, n ... Pac	
Effingham, 2 banks ● Effingham N 13	38f, kk, 135a, b, 140f ... Ad.	
Effner, (mail to Sh[illegible])		
Egan, Ogle		
Eggers, (mail to Chicago) Cook		
Eggleston, (mail to Chicago) Cook		
Eichorn, Hardin		
Elba, Gallatin		
Elburn, 1 bank, ● Kane		
Elco, ● Alexander		
Eldara, ● Pike		
Elden [illegible]		
Elders, (mail to [illegible]) [illegible]Lean H 12	38[illegible]	
Eldervile, Hancock I 4	See Hamilton	
Eldorado, 1 bank, ● Saline T 13	25i, 38r, 44	
Eldred, ● Greene M 7		
Eleanor, Warren G 6		
Eleroy, ● Stephenson A 9	38t	
Elgin, 5 banks, ● Kane B 13	15a, 22d	
Elida, Winnebago B 10	Alworth, 58	
Eliza, ● Mercer F 5	Joy, 12	
Elizabeth, 1 ban[illegible] ●		
Elizabethtown ● Hardin [illegible] 14	224, 226, 260	
Elkgrove, Coo[illegible] B 14	Bensenville, 15	
Elkhart, 1 bank, ● Logan K 9	23b	
Elkhorn, ● Washington R 10	Oakdale, 38½	
Elkhorn Grove, (r. f. d. from Polo) Carroll C 9	Hazelhurst, 12 ... Ad	
Elkins, (mail to Comm[illegible] Point) Alexander		
Elk Prairie, Jefferson		
Elkville ● Jackson		
Ellery, Edwards		
Ellington, (r. f. d. [illegible]) Adams K 4	Fowler, 12, 140	
[illegible] ●		
Elliottstown, Effingham		
Ellis, (mail to Vanw[illegible]) [illegible]amon K [illegible]		
Ellisgrove, ● Randolph S 9		
Ellis Mound, Hamilton R 12	Wayne City	
Ellison, (mail to Marine) Madison O 9	38hh	
Ellisville, 1 bank, ● Fulton H 7	*Ellisville Station*, 34	
Ellisville Station, (mail to Ellisville) Fulton H 8	34 ...	
Ellsworth, 1 ban[illegible] ●		
Elmbranch, Jefferson Q 12	Kell, 17	
Elmhurst, 1 bank, ● Dupag[illegible] C 14	22a, 38q	
Elmira, ● Stark F 9	Toulon, 11	
[illegible] ● [illegible] 8	Laura, 5	
[illegible]		
Elmwood, 1 bank, ● Peoria		
Elmwood Park, (mail to River Grove) Cook		
Elondale, Fayette		
Elpaso, 2 banks, ● Woodford		
Elsah, ● Jer[illegible]		
Elsdon		
[illegible] ●		
[illegible] *Junction*, (mail to Chicago) Cook R 3		
Elsmere, (mail to Chicago) Cook P 3		
Elva Station, Dekalb		
Elvaston ● Hanc[illegible] I 4	138b, 140	
Elvira, Johnson U 11	Vienna, 25	
Elwin, ● Macon K 11	38y	
Elwood, ● Will		
Emans Mine, (mail to Farmington) Fulton		
Embarrass, (P. O. name Mc[illegible]Pherson) Coles		
Emden, 2 banks, ● Logan		
Emerson, ● Whiteside		
Emery, Macon		
Emington, ● Liv[illegible]		
Emma, ● White S 14	Maunie, 44	
Empire, McLean I 12	25d	
Endor, Will E 15	Crete, 17	
Enfield, 1 bank, ● White S 13	9d, 44a	
Enfield Junction, (mail to Enfield) White R 13	44a ...	
Englewood, (Station Chicago P. O.) ● Cook S 5	9½, 13, 17a, 19a, 21a, 30, 41a, 45, 56, 67a, 140 ... Ad., Am., Natl., Pac., U.S., W., F. & Co., W	
Englewood on the Hill, (mail to Chicago) Cook S 4	14a ...	
Enion, Fulton J 8	See Havana	
Enos, Macoupin M 8	23k	
Enright, (mail to Gridley) McLean	138a ...	
Enterprise, Wayne Q 13	Clisne, 9	
Enterprise Mine, (mail to Duquoin)		
Enterprise Mine, (mail to Mascoutah) St. Clair		
Eola, ● Dupage		
Epperson, (mail to Adair) McDonough		
Epworth, White		33
Equality, 1 bank ● Gallatin		898
Erie, 3 banks, ● Whiteside		768
Ernst, Clark		8
Erwin, (mail to Oakpark) Cook		×
Erwin, Schuyler		72
Esmond, ● D[illegible]		[illegible]
Essex, 1 bank, ● Kankakee		385
Essex, (mail to Chicago) Cook		×
Estella, (mail to Neunert) Jackson		×
Etherly, Knox		94
Etherton, Jackson		×
Etna, (R. R. name *Ætna*) Coles M 13	38f ...	×
Eubanks, (mail to Quincy) Adams K 4	140k ... Pac	98
Euclid Park, (mail to Chicago) Cook		×
Eureka, 2 banks, ● Woodford H 10	5c, 138c ... Ad., W., F. & Co	[illegible]61
Evans, Marshall G 11	23g ... U.S	25
Evanston, 3 banks, ● Cook M 4	15g, 22h, m, 24 ... Am., U.S	19,259
Evansville, 1 bank, ● Randolph R 9	38½a, d ... Ad	[illegible]

Ad., Adams Ex. Am., American Ex. Natl., National Ex. N. P., Northern Pacific Ex. Pac., Pacific Ex. Sou., Southern Ex. U. S., United States Ex. W., F. & Co., Wells, Fargo & Co. Ex. W., Western Ex.

Town. County.	Index.	Railway, or, if not on a Railroad, nearest station.	Ex.	Pop.
Evarts, (P. O. name Stevens) Stephenson	A 10	38s	Am	25
Everett, Lake	B 14	15e	U. S	59
Evergreen Park, ● Cook	T 3	37	Natl	445
Eversman, (mail to Effingham) Effingham	N 13	38kk	Am	×
Ewbanks, (mail to Fowler) Adams	K 4	12r	Ad	×
Ewing, ● Franklin	R 11	Whittington, 17	Am	419
Exchange, Marion	O 11	Cartter, 17	Am	×
Exeter, ● Scott	L 7	Bluffs, 140	Pac	233
Exline, Kankakee	F 15	42b	Ad	31
Eylar, Livingston	G 13	38l	Am	22

F

Town. County.	Index.	Railway, or, if not on a Railroad, nearest station.	Ex.	Pop.
Fairbanks, Moultrie	L 13	135e	Ad	5
Fairbury, 3 banks, ● Livingston	H 13	138a, 140d	Ad., Pac	2,187
Fairdale, ● Dekalb	B 11	15a	U. S	313
Fairfield, 2 banks, ● Wayne	Q 13	9d, 115	Ad., U. S	2,338
Fairgrange, ● Coles	L 14	133a	Natl	57
Fair Ground, (mail to Shelbyville) Shelby	M 12	17g	Am	×
Fairhaven, ● Carroll	C 8	Daggett, 12	Ad	126
Fairland, 1 bank, ● Douglas	K 14	17g	Am	152
Fairman, Marion	P 11	38y	Am	56
Fairmont Park, (mail to Oak park) Cook	Q 2	16d		×
Fairmount, 1 bank, ● Vermilion	K 15	140g	Pac	928
Fairmount Junction, (mail to Fairmount) Vermilion	J 15	17d, 140g	Am., Pac	×
Fairview, (P. O. name Corning) Cook	N 1	145	Natl	45
Fairview, 1 bank, ● Fulton	H 8	34	Ad	501
Fairview Park, (mail to Chicago) Cook	T 4	114a	Ad	×
Fair Weather, Adams	K 5	Baylis, 140	Pac	207
Fallcreek, Adams	K 4	12p, q	Ad., Pac	46
Falling Springs, (mail to East Carondelet) St. Clair	P 8	31	Ad	×
Falmouth, Jasper	N 14	38m, m	Am	81
Fancher, Shelby	N 12	133b	Natl	157
Fancy Prairie, Menard	K 6	23t	Am	51
Fandon, ● McDonough	I 6	Colchester, 12	Ad	75
Fargo, Brown	K 6	Mt. Sterling, 140	Pac	20
Farina, 1 bank, ● Fayette	O 1?	38f	Am	693
Farmdale, Tazewell	H 10	40, 135d, 138b	Ad., U. S	×
Farmer City, 2 banks, ● Dewitt	J 12	25d, 38m	Am	1,664
Farmersville, 1 bank, ● Montgomery	M 9	38hh	Am	315
Farmingdale, ● Sangamon	K 9	9e	U. S	56
Farmington 1 bank, ● Fulton	H 8	12n, 43b	Ad	1,729
Farm Ridge, Lasalle	E 11	Grandridge, 12	Ad	×
Farrington, (mail to Dennison) Clark	M 16	135b, c	Ad	×
Fayette, ● Greene	M 8	25k	Ad	109
Fayetteville, ● St. Clair	Q 9	Freeburg, 38	Am	282
Feehanville (mail to Desplaines) Cook	B 14	145	Natl	×
Felter, Greene	M 8	Roodhouse, 23	Ad., U. S	11
Fenton, ● Whiteside	D 8	12l	Ad	76
Ferdinand, Rock Island	E 6	Reynolds, 118	U. S	×
Fernwood, (mail to Chicago) Cook	T 5	17a, 19a	Am	×
Ferrel, ● Edgar	M 13	135e	Ad	62
Ferris, ● Hancock	I 5	12o, 138b	Ad	289
Fiatt, ● Fulton	H 7	34	Ad	38
Ficklin, Douglas	K 13	39a	Ad	22
Fidelity, (mail to Champaign) Champaign		See Champaign		46
Fidelity, ● Jersey	N 8	20d	Ad	222
Fieldon, ● Jersey	N 7	Jerseyville, 20, 23	Ad., U. S	259
Fifer, McLean	H 11	Lexington, 23	U. S	×
Fillmore, 1 bank, ● Montgomery	N 10	133b	Natl	500
Filson, Douglas	L 14	135e	Ad	38
Findlay, (R. R. name *Findley*) 1 bank, ● Shelby	M 12	17g	Am	479
Finney, (mail to Vergennes) Jackson	S 10	38aa	Am	×
Fisher, 1 bank, ● Champaign	I 13	38p	Am	614
Fishhook, ● Pike	K 6	Baylis, 140	Pac	57
Fish Lake, (mail to Columbia) Monroe		55a	Sou	×
Fithian, 1 bank, ● Vermilion	J 14	25e	Am	309
Fitzgerrell, Jefferson	R 11	Ina, 19	Ad	78
Flagg, Ogle	C 11	22b	Am	26
Flagg Center, (P. O. name Kyte River) Ogle	C 11	12d, e	Ad	78
Flanagan, 1 bank, ● Livingston	G 12	38l	Am	509
Flatrock, ● Crawford	O 15	25h	Am	315
Flatville, Champaign	J 14	Thomasboro, 38	Am	26
Flatwood, (4 miles s. e. of Simpson, U 12) Johnson		Simpson, 38	Am	×
Flemington, ● Edgar	M 15	Grover, 25	Ad	10
Fletcher, McLean	I 12	38l	Am	11
Flint, Hamilton	R 12	McLeansboro, 44	Ad	62
Flora, 2 banks, ● Clay	P 13	9a, b, d	U. S	2,311
Floraville, St. Clair	Q 8	Millstadt, 55	Sou	147
Florence, Pike	L 6	220c, 280		×
Florence Station, Stephenson	B 9	15h	U. S	148
Florid, Putnam	F 10	Bureau, 21	U. S	104
Flossmoor, (mail to Homewood) Cook		38e	Am	×
Foosland, 1 bank, ● Champaign	I 13	140e	Pac	162
Fordham Yard, (mail to Chicago) Cook	U 6	38a	Am	×
Forest City, 1 bank, ● Mason	I 9	20a	Ad	309
Forest Glen, (Sub-Station Chicago P. O.) Cook	N 2	25e	U. S	×
Forest Glen, (mail to Chicago) Cook	R 3	15e	U. S	×
Forest Home, (mail to Oakpark) Cook	Q 2	14a, 16a, c	W., F. & Co	×
Forest Lawn, (mail to East St. Louis) St. Clair		55a	Sou	×
Forman, Randolph	S 9	38½d	Ad	×
Formosa, Madison	P 8	131, 135a	Ad	×
Forrest, 1 bank, ● Livingston	G 13	138a, 140e, d	Ad., Pac	952
Forrest Home, (mail to Mitchie) Monroe		286		×
Forreston, 1 bank, ● Ogle	B 9	12d, 15a, 38e	Ad., Am. U. S	1,047
Forreston Junction, (mail to Forreston) Ogle	B 9	15a	U. S	×
Forsyth, ● Macon	K 11	38g	Am	321
Fort Chartres, (mail to Prairie du Rocher) Randolph	R 8	286		×
Fort Gage, Randolph	S 9	38½, 220a, 286	Ad	11
Fort Hill, Lake	A 14	Grayslake, 145	Natl	14
Fortieth Street Junction, (mail to Chicago) Cook	Q 3	16a, b		×
Fort Sheridan, ● Lake	B 15	22p, 24	Am	1,575
Fort Wayne Crossing, (mail to Chicago) Cook		21a	U. S	×
Fort Wayne Junction, (mail to Chicago) Cook	S 5	23a	U. S	×
Forty Fifth Street Junction, (mail to Chicago) Cook	Q 3	16a, d		×
Foss, (4 miles n. of Waukegan, A 15) Lake		See Waukegan		×
Foster, Rock Island	E 5	Reynolds, 118	U. S	26
Fosterburg, ● Madison	O 8	Dorsey, 23	Am	130
Foster Pond, Monroe	Q 7	Waterloo 55	Sou	26
Fountain Bluff, Jackson	T 10	38ee, 234, 282, 286, 288, 292, 294	Am	30
Fountain Green, ● Hancock	I 5	Lacrosse, 138	Pac	271
Fowler, ● Adams	K 5	12r, 140k	Ad	188
Fox, Kendall	D 13	12f	Ad	21
Foxlake, ● Lake	A 14	15f	U. S	63
Fox River Switch, (mail to Elgin) Kane	B 13	15a, 22c, d	Am., U. S	×
Fox River Valley Junction, (mail to Elgin) Kane	C 13	12a	Ad	×
Foxville, (r. f. d. from Cartter) Marion	O 11	Cartter, 17	Am	96
France, (mail to Oakwood) Vermilion	J 15	25c	Am	×
Francis Mills, Saline	S 13	14c	Ad	×
Frankfort, (R. R. name *West Frankfort*) ● Franklin	S 11	17k	Am	250
Frankfort Station, 1 bank, ● Will	E 14	28b, 48b	Am	476
Franklin, 2 banks ● Morgan	L 8	45a	Ad	687
Franklin Grove, 1 bank, ● Lee	C 10	22b	Am	681
Franklin Park, ● Cook	O 1	15a, 16a, g, 18a, 145	Natl., U. S	483
Franks, Dekalb	D 12	Sandwich, 12	Ad	26
Frasers, White	R 14	Springerton, 9	U. S	11
Frederick, ● Schuyler	J 7	12x, 220c, 280	Ad	261
Fredonia, (mail to Carterville) Williamson	T 11	38aa, ee	Am	11
Freeburg, ● St. Clair	Q 9	38z	Am	1,214
Freeburg Mine, (mail to Freeburg) St. Clair	Q 8	38z	Am	×
Freedom, ● Lasalle	D 11	Earlville, 12, 22	Ad., Am	107
Freeman, (mail to Gilberts) Kane	B 13	22c	Am	×
Freeport, 5 banks, ● Stephenson	A 9	15h, 22e, 38s, t, u, w	Am., U. S., W., F. & Co	13,258
Fremont Center, Lake	A 14	Grayslake, 145	Natl	45
French Grove, (mail to Chase) Peoria	G 8	Laura, 5	W., F. & Co	×
French Village, St. Clair	P 8	44a, 132	Ad	113
Friendgrove, Wabash	Q 15	Mt. Carmel, 25, 115	Ad., Am	×
Friendship, Pulaski	V 11	Custer, 9	U. S	×
Friendsville, Wabash	Q 15	Mt. Carmel, 25, 115	Ad., Am	308
Frisco, Franklin	R 12	Whittington, 17	Am	×
Frogtown, Clinton	P 10	Carlyle, 9	U. S	56
Frontenac, (mail to Eola) Dupage	C 13	28a	U. S	×
Fruit, Madison	O 9	133b	Natl	28
Fuller, Coles	L 13	Allenville, 38	Am	26
Fullersburg, Dupage	C 14	Hinsdale, 12	Ad	214
Fullerton, Dewitt	J 12	38m	Am	18
Fulton, 1 bank, ● Whiteside	D 8	12l, dd, 15l, 22b, 200, 218	Ad., Am., U. S	2,685
Fulton Junction, (mail to Fulton) Whiteside	C 8	22b	Am	×
Funkhouser, ● Effingham	N 12	135a	Ad	26

Town. County.	Index.	Railway, or, if not on a Railroad, nearest station.	Ex.	Pop.
Funks Grove, (mail to Shirley) McLean	I 11	23b	U. S	×
Furnace, (mail to Ridge Prairie) St. Clair	P 8	9b	U. S	×

G

Town. County.	Index.	Railway, or, if not on a Railroad, nearest station.	Ex.	Pop.
Gahan & Byrnes Spur, (mail to Summit) Cook	T 3	5a	W., F. & Co	×
Galatia, 1 bank, ● Saline	S 13	38cc	Am	642
Gale, (mail to McClure) Alexander	V 10	38gg, 294	Am	×
Galena, 2 banks, ● Jo Daviess	A 7	12ee, 22p, 38t	Ad., Am	5,005
Galena Junction, (mail to Galena) Jo Daviess	A 6	12ee, 14a	Ad., W., F. & Co	×
Galesburg, 6 banks, ● Knox	G 7	5b, 12b, c, r, v, w, 34	Ad., W., F. & Co	18,607
Galesville, Platt	J 13	140e	Pac	66
Galewood, (mail to Chicago) Cook	P 2	15a, b	U. S	×
Gallagher, Richland	P 14	Noble, 9	U. S	11
Galt, ● Whiteside	C 9	12l, 22b	Ad., Am	141
Galton, Douglas	L 1?	38f	Am	25
Galva, 3 banks, ● Henry	F 8	12b, s, 118a	Ad., U. S	2,682
Ganntown, Johnson	U 12	Grantsburg, 38	Am	15
Gano, (mail to Chicago) Cook		Roseland, 17	Am	×
Gapgrove, (r. f. d. from Dixon) Lee	G 9	Dixon, 22, 38	Am	×
Garber, Ford	I 13	140e	Pac	28
Gardenplain, ● Whiteside	C 8	12l	Ad	30
Garden Prairie, ● Boone	A 12	22e	Am	194
Gardner, 2 banks, ● Grundy	F 1?	23a, 25b	Am., U. S	1,036
Gardner, (mail to Springfield) Sangamon	K 9	20d	Ad	×
Gardners Park, (mail to Chicago) Cook	U 7	38a	Am	×
Gardspoint, Wabash	Q 15	Bonegap, 38	Am	×
Garfield, Lasalle	E 11	23y	U. S	90
Garfield Boulevard, (mail to Chicago) Cook	S 4	14a, 16e	Ad	×
Garfield Park, (Station Chicago P. O.) ● Cook		See Chicago		×
Garland, Edgar	L 17	Brocton, 39, 133	Am., Natl	11
Garrett, 1 bank ● Douglas	K 13	39a	Am	214
Garrison, Hamilton	R 13	Wayne City, 115	Ad	13
Garrison Mines, (mail to Murphysboro) Jackson		38bb, r	Am	×
Gartside, (mail to Birkner) St. Clair	S 1	9b, 115	Ad., U. S	×
Gartside Mine, (mail to Murphysboro) Jackson		38bb	Am	×
Gartside Mine No. 4, (mail to Murphysboro) Jackson		55a	Sou	×
Gary, Cook	S 1	5a	W., F. & Co	10
Gaskell Mill, (mail to Cераl Springs) Williamson	T 12	38aa	Am	×
Gatch, Fayette	O 11	St. Peter, 17	Am	13
Gathton, Bond	O 10	Pocahontas, 135	Ad	×
Gangers, (mail to New Lenox) Will	E 14	21d	U. S	×
Gays, ● Moultrie	M 12	25f	Am	98
Geff, (P. O. name Jeffersonville) Wayne	Q 13	9d	U. S	286
Geneseo, 2 banks, ● Henry	E 8	21e	U. S	3,356
Genet, (mail to Rockford) Winnebago	A 11	15k	U. S	×
Geneva, 1 bank, ● Kane	C 13	22b, g	Am	2,446
Geneva Switch, (mail to Aurora) Kane	C 13	12d, k	Ad	×
Genoa, 1 bank, ● Dekalb	B 12	15a, 38s	Am., U. S	1,140
Georgetown, 1 bank, ● Vermilion	K 15	25h	Am	998
Gerlaw, ● Warren	G 6	12x	Ad	76
German Prairie, (P. O. name Bissell) Sangamon	K 9	38m	Am	×
Germantown, ● Clinton	P 10	115	Ad	655
Germantown, (mail to Danville, S 15) Vermilion				1,782
German Valley, ● Stephenson	B 10	14a	W., F. & Co	252
Giblin, Champaign	K 13	Sadorus, 140	Pac	10
Gibson City, 2 banks ● Ford	I 13	38m, 40, 140c	Am., Pac., U. S	2,054
Gifford, 1 bank, ● Champaign	I 14	38p	Am	386
Gila, ● Jasper	N 13	Woodbury, 135	Ad	44
Gilberts, ● Kane	B 13	22c	Am	222
Gilbirds, (P. O. name Meteer) Brown	K 6	140k	Pac	×
Gilchrist ● Mercer	F 7	12s	Ad	108
Gilchrist Switch, (mail to Viola) Mercer	F 6	12s	Ad	×
Gilead, Calhoun	N 6	218, 284		26
Gillespie, 1 bank, ● Macoupin	N 9	25f	Am	873
Gillets, (mail to New Lenox) Will	E 14	21d	U. S.	×
Gillum, (R. R. name *Gillem*) McLean	I 12	25d	Am	8
Gilman, 2 banks, ● Iroquois	G 14	38e, m, 138a	Ad., Am	1,441
Gilmer, Lake	B 14	28a	U. S	61
Gilmore, (P. O. name Welton) Effingham	O 12	9d	U. S	33
Gilson, ● Knox	G 7	12r	Ad	207
Girard, 2 banks, ● Macoupin	M 9	23b, 45a	Ad., U. S	1,661
Given, (mail to Chicago) Cook	U 4	21a	U. S	×
Gladstone, ● Henderson	G 5	12c, s	Ad	433
Glasford, 1 bank, ● Peoria	H 9	138b	Ad	109
Glasgow, ● Scott	L 7	Alsey, 12	Ad	285
Glassboro, (mail to Alton) Madison		159	Pac	×
Glenahl, (mail to Carbondale) Jackson	T 10	38aa	Am	×
Glenarm, ● Sangamon	L 9	38hh	Am	141
Glenavon, McLean	I 12	38n, p	Am	62
Glenburn, ● Vermilion	J 15	17e	Am	28
Glenburn Junction, (mail to Glenburn) Vermilion	J 15	7d, e	Am	×
Glen Carbon, ● Madison	P 8	20b, 38hh, 133b	Am., Natl	421
Glen Carbon Junction, (mail to Glen Carbon) Madison		38hh	Am	×
Glencoe, ● Cook	B 15	22h	Am	1,020
Glendale, (mail to Chicago) Cook	R 3	18, 37	Natl	×
Glendale, Pope	U 12	Simpson, 38	Am	52
Glendon Park, (P. O. name Rivergrove) Cook	O 1	15a	U. S	333
Glen Echo, (P. O. name Fremont) Tazewell	I 10	25d	Am	×
Glenellyn, ● Dupage	C 14	22a	Am	793
Glenn, Jackson				×
Glen Oak Park, (mail to North Peoria) Peoria		110		×
Glenview, ● Cook	B 1?	15e	U. S	429
Glenwood, ● Cook	D 15	16e, 17a	Am	228
Globe, (mail to Lansing) Cook	D 15	114a	Ad	×
Goalbys Mine, (mail to Percy) Randolph		55a	Sou	×
Godfrey, ● Madison	O 8	23b	U. S	29
Godley, (mail to Coal City) Grundy				329
Goeselville, Cook	V 2	Tinleypark, 21	Ad	40
Golconda, 1 bank, ● Pope	U 13	224, 226, 260	Ad	1,140
Golden, 1 bank, ● Adams	J 5	12r, 140l	Ad., Pac	516
Golden Eagle, Calhoun	O 7	218, 284		28
Goldengate, ● Wayne	Q 14	115	Ad	345
Golf, Cook	M 2	15e	U. S	×
Goodenow, ● Will	E 15	17a	Am	146
Goodfield, ● Woodford	H 10	40	U. S	52
Goodhope, 1 bank, ● McDonough	I 6	138b	Ad	430
Goodings Grove, Will	D 14	Orland, 140	Pac	57
Goodmans Landing, (mail to Ivy Landing) Monroe		222		×
Goodrich, ● Kankakee	F 14	42a	Ad	×
Goodwine, ● Iroquois	H 15	17e	Am	61
Goose Island, Alexander	V 10	294		30
Gordon, Crawford	O 15	38k	Ad	10
Gordon, (mail to Hildreth) Edgar		39b	Am	×
Goreville, Johnson	U 11	17i	Am	406
Gorman, (mail to Coal City) Grundy	E 13	5a	U. S	×
Gossett, ● White	S 13	25i	Am	85
Gower, (mail to Lace) Dupage		Hinsdale, 12	Ad	×
Gowins, (4 miles s. of Lusk, U 13) Pope		Stonefort, 25	Am	×
Grafton, 1 bank, ● Jersey	O 7	20e, 218, 220bc, 280, 284	Ad	988
Grahury, (R. R. name *Holton*) Marshall	G 10	5b	W., F. & Co	×
Grand Chain, (P. O. name New Grand Chain) Pulaski	V 11	25i, 224	Am	451
Grand Crossing, (Station Chicago P. O.) Cook	S 5	38a, 41a 48a 56 67a	Ad., Am., Natl., Pac., U. S., W., F. & Co	×
Grand Detour, ● Ogle	C 10	Dixon, 22, 38	Am	247
Grandridge, 1 bank, ● Lasalle	F 11	12f	Ad	392
Grand Tower, ● Jackson	T 9	38ee, 234, 282, 286, 288, 292, 294	Am	881
Grand Tower Junction, (mail to Murphysboro) Jackson	S 10	38ff	Am	×
Grand Trunk Crossing, (mail to Blue Island) Cook		21d	U. S	×
Grandview, ● Edgar	L 15	Dudley, 25	Am	204
Grangehall, (mail to Murphysboro) Jackson	T 10	30, 38aa	W., F. & Co	×
Granger, Dupage	C 14	38s	Am	15
Granite, (R. R. name *Granite City*) 1 bank, ● Madison	P 8	12z, 20d, 23b, 25f, 140m, 284	Ad., Am., Pac	3,121
Grant, (mail to Galena) Jo Daviess		38t	Am	×
Grant, (mail to Marion) Williamson	T 11	Marion, 17, 38	Am., Natl	25
Gratiot? ● Madison	O 9	Highland, 135	Ad	309
Grantpark, (R. R. name *Grant*) 2 banks, ● Kankakee	E 15	17a	Am	442
Grantsburg, ● Johnson	U 12	38aa	Am	227
Grantworks, (R. R. name *Siemens*) ● Cook	Q 2	16d	Natl	×
Granville, ● Putnam	F 10	42e	Ad	320
Grapecreek, ● Vermilion	J 16	17g	Am	610
Grasslake, Lake	A 14	Antioch, 145	Natl	×
Grass Lake, (mail to Lakevilla) McHenry	A 13	Lakevilla, 145	Natl	25
Grassland, St Clair	P 8	115	Ad	×
Grassy Lake, (mail to Wanda) Madison		039	Pac	×
Gravel Pit, (mail to Idlewild) Alexander	V 10	55a	Sou	×
Grayland, (mail to Chicago) Cook	O 3	15e, 16e, g	U. S	141
Graymont, ● Livingston	G 12	38l	Am	×
Grayslake, 1 bank, ● Lake	A 1?	15f, 145	Natl., U. S	416
Grayville, 2 banks, ● White	R 14	25i, 38mm	Am., Natl., U. S	1,948

Town. County.	Index.	Railway, or, if not on a Railroad, nearest station.	Ex.	Pop.
Grayville Junction, (mail to Grayville) Edwards	[illegible]	[illegible]	[illegible]	[illegible]
Greenbush, ● W[illegible]	[illegible]	[illegible]	[illegible]	[illegible]
[illegible]	[illegible]	[illegible]	[illegible]	[illegible]
[illegible]	[illegible]	[illegible]	[illegible]	[illegible]
Greengarden, Will	[illegible]	[illegible]	[illegible]	[illegible]
Green Mount, (mail to Belleville) St. Clair	[illegible]	[illegible]	[illegible]	[illegible]
Greenoak, ● Bureau	[illegible]	[illegible]	[illegible]	[illegible]
Greenridge, Macoupin	[illegible]	[illegible]	[illegible]	[illegible]
Greenriver, ● Henry	[illegible]	[illegible]	[illegible]	[illegible]
Green Switch, (mail [illegible]) Macon	[illegible]	[illegible]	[illegible]	[illegible]
Greenup, 2 banks, ● Cu[illegible]	[illegible]	[illegible]	[illegible]	[illegible]
Greenup Hill, (mail to Greenup) Cumberland	N 14	3 mm	Am	..
Greenvale, (r. f. d. from Stockton) Jo Daviess	A 8	Nora, 38	Am	26
Green Valley, 2 banks, ● Tazewell	I 9	23c, 38ll	Am, U. S	241
Greenview, 1 bank, ● Menard	J 9	23c	U. S	1,019
Greenville, 2 banks, ● Bond	O 10	45c, 135a	Ad	2,504
Greenwich, Kankakee	F 14	25b, 42a	Ad., Am	×
Greenwood, ● McHenry	A 13	Ringwood, 22	Am	162
Greenwood, (mail to Edinburg) Christian		9e	U. S	×
Greggs, (mail to Downers Grove) Dupage	C 14	12a	Ad	×
Gresham, Franklin	S 12	Benton, 17, 38	Am	×
Gretna, Dupage	C 14	14a	W., F. & Co	×
Gridley, 1 bank, ● McLean	H 11	138a	Ad	716
Griffin, Mercer	F 7	New Windsor, 12	Ad	33
Griffins Switch, (mail to New Windsor) Mercer	F 7	12s	Ad	×
Griffiths, (mail to Marshall) Clark	M 15	135b	Ad	×
Griffiths, (mail to Simpson) Johnson		38aa	Am	×
Griggsville, 1 bank, ● Pike	L 6	140g	Pac	1,404
Grill, Lawrence	P 15	Sumner, 9	U. S	10
Grinnell, Massac	V 12	Belknap, 25	Am	15
Griswold, Livingston	G 13	38l	Am	28
Griswold Place, (mail to Caseyville) St. Clair		135a	Ad	×
Gronso, (mail to Essex) Kankakee	F 14	140c	Pac	×
Grossdale, ● Cook	R 1	12a	Ad	1,111
Gross Park, (mail to Chicago) Cook	O 4	22h	Ad., Am., Pac., U. S., W., F. & Co	×
Grosspoint, Cook	B 15	Wilmette, 22	Am	689
Grossville, Hardin	U 13	See Shawneetown		56
Grove, (mail to Pekin) Tazewell	H 9	23c, 90a	U. S	×
Grove City, 1 bank, ● Christian	L 10	Breckenridge, 9	U. S	208
Groveland ● Tazewell	H 10	5c	W., F. & Co	189
Grover, (mail to Swango) Edgar	L 15	25h	Am	×
Groves, (mail to Pyatt) Perry	S 10	38aa	Am	×
Grubb, (mail to Vergennes) Jackson	S 10	8aa	Am	×
Guilford, Jo Daviess	A 7	Lupton, 38	Am	×
Gurnee, ● Lake	A 14	15e	U. S	113
Gurney, (mail to Ashland) Cass	K 8	9c	U. S	×
Guthrie, 1 bank, Ford	I 13	38m	Am	38

H

Town. County.	Index.	Railway, or, if not on a Railroad, nearest station.	Ex.	Pop.
Hadley, Pike	L 5	140g	Pac	10
Hagaman, Macoupin	M 8	20d, 23k	Ad	27
Hagarstown, ● Fayette	O 11	135a	Ad	92
Hagener, (mail to Arenzville) Cass	K 7	12z	Ad	×
Hainesville, Lake	A 14	15f	U. S	161
Haldane, Ogle	B 9	38r	Am	214
Halfday, Lake	B 14	Aptakisic, 145	Natl	146
Half Moon, (mail to Windom) Washington		14a	Ad	×
Halfway, ● Williamson	T 12	Marion, 17, 38	Am	×
Hallidayboro, Jackson	S 10	38y	Am	141
Halleck, Peoria	G 10	See Chillicothe		×
Hallsville, (R. R. name *Hallville*) ● Dewitt	J 11	38n	Am	98
Hamburg, ● Calhoun	M 16	218, 284		308
Hamburg, (mail to Ware) Union		286		26
Hamel, ● Madison	O 9	Carpenter, 140	Pac	×
Hamills, (mail to O' Fallon) St. Clair	P 8	44?	Ad	×
Hamilton, 1 bank, ● Hancock	I 4	138b, d, 140i, 200, 18, 244	Ad., Pac	1,344
Hamilton, (mail to Rockwood) Randolph		286		×
Hamlet, Mercer	E 6	Reynolds, 118	U. S	121
Hamletsburg, Pope	V 1?	221, 226, 260		280
Hammond, 1 bank, ● Piatt	K 12	39a, 140e	Am., Pac	481
Hammond Junction, (mail to Chicago) Cook	T 5	17a, 19a, b	Am	×
Hampshire, 1 bank, ● Kane	B 13	15a	U. S	760
Hampton, (P. O. name Dunn) Moultrie	L 12	38ll	Am	213
Hampton, ● Rock Island	D 7	15l, 23a, 200, 218	U. S	374
Hampton, (mail to Elwood) Will	E 14	28a	U. S	×
Handy, Crawford	O 15	Oblong, 38	Ad	×
Hanna City, ● Peoria	H 9	43b	Ad	66
Hanover, 1 bank, ● Jo Daviess	A 7	*Hanover Sta.*, 12	Ad	785
Hanover, (mail to Caseyville) St. Clair	P 8	9b	U. S	×
Hanover Station, (mail to Hanover) Jo Daviess	A 7	12ee	Ad	×
Hanson, (P. O. name Shinkle) Shelby	N 11	38y	Am	86
Hanson Park, (mail to Chicago) Cook	P 3	15a	U. S	×
Hanson Park, (mail to Blue Island) Cook	U 4	16e		×
Hardin, 1 bank, ● Calhoun	N 6	220c, 280		494
Hardinville, ● Crawford	O 15	Flatrock, 25	Am	40
Harlem, (mail to Oakpark) Cook	P 2	16b		×
Harlem Winnebago	A 11	22n	Am	104
Harmon, ● Lee	D 9	12g	Ad	132
Harmony, McHenry	B 12	Union, 22	Am	104
Harness, Logan	J 9	23t	U. S	×
Harper, ● Ogle	B 9	15a	U. S	42
Harpster, Ford	I 13	38m	Am	15
Harris, (P. O. name Martha) Piatt	I 12	25d	Am	×
Harrisburg, 2 banks, ● Saline	[illegible]	[illegible]	[illegible]	[illegible]
Harrison, (mail to Murphysboro) Jackson	T 10	38aa, bb, p	Am	×
Harrison, ● Winnebago	A 11	Shirland, 15	U. S	214
Harrisonville, ● Monroe	R 7	220a, 234, 282, 286, 288, 292, 294		241
Harristown, ● Macon	K 11	140g	Pac	323
Hart, (mail to Genoa) Dekalb	B 12	28s	Am	×
Hartford, (mail to Oldenburg) Madison	O 8	20d, 039	Ad., Pac	×
Hartford, Saline	T 12	Galatia, 38	Am	×
Hartland, McHenry	A 12	22l	Am	31
Hartmans, (mail to Belleville) St. Clair	P 8	44b	Ad	×
Hartsburg, ● Logan	J 10	38 l	Am	269
Hartsville, Pope	U 13	Harrisburg, 25	Am	65
Harvard, (R. R. name *Harvard Junction*) 2 banks ● McHenry	A 12	22l, n	Am	2,602
Harvel, 1 bank, ● Montgomery	M 9	140m	Pac	357
Harvey, 1 bank, ● Cook	W 4	14½, 16e, 37, 38a	Am., Natl	5,395
Harvey Junction, (mail to Blue Island) Cook	V 4	16e, g		×
Haselwood, Adams	K 5	Clayton, 140	Pac	14
Hastings, Vermilion	K 15	17g	Am	11
Hatton, (R. R. name *Snyders*) Clark	N 15	25a	Am	65
Havana, 2 banks, ● Mason	I 8	20a, c, 34, 38n, 220c, 280	Ad., Am	3,268
Havelock, (R. R. name *Rose Hill*) Cook	N 4	22h	Ad., Am	×
Hawley, Henry	F 8	Kewanee, 12	Ad	×
Hawley, (mail to Pekin) Tazewell	H 9	38ll	Am	×
Hawthorne, ● Cook	Q 3	9½, 12a	Ad	
Hawthorne, (mail to Drexel) Cook	R 3	38, 145	Am., Natl	×
Hayes (mail to Chicago) Cook	O 3	22f, m	Am	×
Hayes, Douglas	K 13	38f	Am	×
Hayford, (mail to Chicago) Cook	S 3	9½, 37	Natl	41
Haze, Jasper	O 13	Newton, 38	Ad	×
Hazel Crest, (mail to Harvey) Cook		38a	Am	×
Hazeldell, ● Cumberland	N 14	39b	Am	×
Hazelhurst, ● Carroll	C 9	12cc	Ad	161
Healy, Livingston	H 13	38s	Am	56
Heathsville, ● Crawford	O 16	Flatrock, 25	Am	26
Hebron, 1 bank, ● McHenry	A 13	22n	Am	22
Hecker, ● Monroe	R 8	Redbud, 55	Sou	611
Hegeler, (mail to Ladd) Bureau	E 11	12n	Ad	200
Hegewisch, (Station Chicago P. O.) ● Cook	V 6	5, 10, 10, 13, 14½, 16h, 18, 19b, 30, 36, 67b, c, d	Ad., Am., Natl., W. F. & Co	×
Helena, Lawrence	P 15	Sumner, 9	U. S	×
Hellmans, (mail to Monee) Will		38e	Am	×
Helm, Marion	Q 12	Greendale, 9	U. S	12
Helmar, Kendall	D 13	Yorkville, 12	Ad	22
Henderson, Knox	F 7	12w	Ad	170
Hendrix, McLean	I 11	38r	Am	×
Henkel, Lee	V 8	38w	Am	×
Henkes, (mail to Blue Island) Cook	V 3	16g, 18a		×
Hennepin, 1 bank ● Putnam	F 10	250		523
Henning, 1 bank, ● Vermilion	I 15	17d, 38p	Am	25
Henrietta, (mail to Kingston) Dekalb	B 12	22f	Am	×
Henry, 1 bank, ● Marshall	F 10	21f, 250, 274	U. S	1,637
Henton, Shelby	M 11	Shelbyville, 17, 25	Am	44
Herald, ● White	S 14	Norris City, 9, 25	Am., U. S	61
Herbert, ● Boone	B 12	22f	Am	66
Herborn, Shelby	M 12	140e	Pac	66
Hermon, ● Knox	H 7	43b	Ad	[illegible]
Hermosa, (mail to Chicago) Cook	P 3	15a	Pac., U. S	×
Herod, Pope	T 13	Harrisburg, 25	Am	15
Herrick, 1 bank, ● Shelby	N 11	13[illegible]	[illegible]	[illegible]
Herrin, 1 bank, ● Williamson	T 11	38[illegible]	[illegible]	[illegible]
Herringville, Jackson	T 9	23[illegible]	[illegible]	[illegible]

Ad., Adams Ex. Am., American Ex. Natl., National Ex. N. P., Northern Pacific Ex. Pac., Pacific Ex. Sou., Southern Ex. U. S., United States Ex. W., F. & Co., Wells, Fargo & Co. Ex. W., Western Ex.

Town. County.	Index.	Railway, or, if not on a Railroad, nearest station.	Ex.	Pop.
Herrins Shaft Mine, (mail to Herrin) Williamson	S [illegible]		Am	
Herschner, (R. R. name *Hersher*) 1 bank, ● Kankakee	[illegible]		Am	[illegible]
Hersman, ● Brown	K [illegible]		Pac	[illegible]
Hervey City, (P. O. name Outten) Macon	L 11	38*ll*, 135*o*	[illegible]	
Hettick, ● Macoupin	M [illegible]		[illegible]	[illegible]
Heyworth, 1 bank, ● McLean	I [illegible]		[illegible]	[illegible]
Hickman, Iroquois	H [illegible]		Am	
Hickory, Lake	A 14	Loonlake, 145	Nat	
Hickory Grove, (mail to Wacker) Carroll	B 8	15*a*	[illegible]	
[illegible]		21*d*	[illegible]	
Hickoryhill, Marion	I 12	Cartter, 17	Am	[illegible]
Hickoryridge, Hancock	J 4	Stillwell, 12	[illegible]	[illegible]
Hicks, Hardin	T 18	Harrisburg, 25	[illegible]	42
Hidalgo, ● Jasper	N 14	35*mm*	[illegible]	209
Higgins, (mail to Olney) Richland	I [illegible]		[illegible]	×
Higginsville, (mail to Jamesburg) Vermilion	[illegible]		[illegible]	×
Highland, 1 bank, ● Madison	P [illegible]		[illegible]	950
Highland Park, 2 banks, ● Lake	[illegible]		[illegible]	806
Highlands, (mail to Hinsdale) Dupage	C 15	12*a*	Ad	×
Hightown, (mail to Chicago) Cook	V 4	18*a*, 38*a*	[illegible]	×
High Prairie, (mail to Millstadt) St. Clair	[illegible]		[illegible]	×
High Ridge, (mail to Chicago) Cook	N 4	[illegible]	[illegible]	×
Highstreet, Greene	M [illegible]	[illegible]	[illegible]	×
High Switch, (mail to Belleville) St. Clair	[illegible]		[illegible]	×
Highwood, ● Lake	B [illegible]		[illegible]	460
Hildreth, Edgar	K [illegible]		[illegible]	107
Hill, ● Effingham	O [illegible]	Mason [illegible]	[illegible]	[illegible]
Hillcrest, Calhoun	M [illegible]		[illegible]	[illegible]
Hillerman, Massac	[illegible]		[illegible]	[illegible]
Hillery, (R. R. name *Hillary*) Vermilion	J 15	25*c*	Am	[illegible]
Hillard, (mail to Pekin) Tazewell	H 19	23*i*, 90*a*	Am., U.S., W., F. & Co	
Hillsboro, 2 banks, ● Montgomery	N [illegible]		[illegible]	[illegible]
[illegible], ● Rock Island	D [illegible]		[illegible]	
Hillside, Cook	C [illegible]		[illegible]	
Hilltop, (mail to Petersburg) Menard	[illegible]		[illegible]	
Himrod, [illegible] Vermilion	J 16	[illegible]	[illegible]	[illegible]
Hinckley, 1 bank ● [illegible]	D [illegible]		[illegible]	[illegible]
Hindsboro, 1 bank, ● Douglas	[illegible]		[illegible]	[illegible]
Hinman Switch, (mail to Maunie) White	[illegible]		[illegible]	
Hinsdale, ● Dupage	[illegible]		[illegible]	[illegible]
Hissong, Fayette	[illegible]		[illegible]	
Hites, Coles	M [illegible]		[illegible]	
Hitt, (r. f. d. from Polo) Carroll	[illegible]	[illegible]	[illegible]	
Hitt, (mail to Ottawa) Lasalle	F [illegible]	12*i*	Ad	
Hoddam, (r. f. d. from Plainfield) Will	D 14	Wolfs Crossing, 28	U. S	
Hodges [illegible] Alexander	[illegible]		[illegible]	
Hodgeville, Pope	[illegible]	[illegible]	[illegible]	
Hodgkins, (mail to [illegible]) Cook	[illegible]		[illegible]	
Hoffman, Clinton	O 10	115	[illegible]	[illegible]
Hogcliff, (mail to Ozark) [illegible]	U 12	38*a*	[illegible]	
Holcomb, 1 bank, ● Ogle	[illegible]		[illegible]	[illegible]
Holder, ● McLean	[illegible]		[illegible]	[illegible]
Holland, (mail to Moccasin) Effingham	[illegible]		[illegible]	
Holland, (mail to [illegible]) Livingston	[illegible]		[illegible]	
Holland, [illegible]	[illegible]		[illegible]	
Holliday, Shelby	[illegible]		[illegible]	[illegible]
Hollis Junction (mail to Orchard Mines) Peoria	[illegible]		[illegible]	
Holloway, (mail to Depue) Bureau				
Hollowayville, Bureau	E 10	Bureau, 21, 12	Ad., U. S	
Hollywood, (R. R. name *East Grossdale*) Cook	R 1	12*a*	Ad	
Holton, (P. O. name Granary) Marshall	G 10	5*b*	W., F. & Co	
Holts, (R. R. name *Denny*; r. f. d. from Pinckneyville) Perry	R 10	38*z*	Am	
Holtz, (mail to Pinckneyville) Perry	[illegible]		[illegible]	
Home, [illegible]				
Homer, 2 banks, ● [illegible]	[illegible]	[illegible]	[illegible]	[illegible]
Homer, [illegible] Clark	[illegible]		[illegible]	
Homewood, ● Cook	[illegible]		[illegible]	[illegible]
Hondee, (mail to [illegible])	[illegible]		[illegible]	
Honeybee [illegible]	[illegible]		[illegible]	
Honeycreek, Ogle	[illegible]		[illegible]	
Hoodville, Hamilton	S [illegible]		[illegible]	
Hookdale, Bond	[illegible]		[illegible]	
Hoopeston, 2 banks ● Vermilion	I 15	[illegible]	[illegible]	[illegible]
Hooppole, ● Henry	D 8	Annawan	[illegible]	
Hoosier, Clay	P 13	Louisville	[illegible]	
Hope, ● Vermilion	J 15	Collison, 1	[illegible]	
Hopedale, 1 bank, ● Tazewell	[illegible]		[illegible]	[illegible]
Hopegraff, (4 miles n. of Breeds, [illegible]) Fulton	[illegible]		[illegible]	
Hop Hollow, (mail to Alton) Madison	O 8	20*d*	Ad	
Hopkins Park, (R. R. name *Hopkins*) ● Kankakee	F [illegible]		[illegible]	[illegible]
Hopper, Henderson	[illegible]		[illegible]	
Horace, Edgar	[illegible]		[illegible]	
Hord, ● Clay	O 13	Edgewood, 9, 3[illegible]	[illegible]	
Hornsby, ● Macoupin	N 9	25*f*	[illegible]	[illegible]
Horse Creek, (mail to Custer Park) Will	F 14	110*c*	[illegible]	
Horse Shoe [illegible] Madison		13*3b*	[illegible]	
Horton, Pike	L 5	12*p*	Ad	[illegible]
Hospital, ● Kankakee	F 14	38*e*	[illegible]	
Houston, ● Randolph	R 9	55*a*	[illegible]	[illegible]
Howard, Champaign	I 13	38*p*, 140	[illegible]	[illegible]
Howardsville, (r. f. d. from Stockton) Jo Daviess	[illegible]	Nora, 38	[illegible]	
Hoyleton, ● Washington	Q 10	88½*a*	[illegible]	
Hubbards, (mail to Fairfield) Wayne	R [illegible]		[illegible]	
Hudgens, Williamson	[illegible]		[illegible]	
Hudson, ● McLean	H [illegible]		[illegible]	[illegible]
Huegely, Washington	[illegible]		[illegible]	[illegible]
Huey, ● Clinton	P 12	9*h*	[illegible]	[illegible]
Hughes, Edgar	K [illegible]	Hume, [illegible]	[illegible]	
Hughes, (mail to [illegible]) Douglas	K [illegible]		[illegible]	
Hugo, ● Douglas	[illegible]		[illegible]	
Hull, ● Pike	[illegible]		[illegible]	[illegible]
Humboldt, (R. R. name *Humbolt*) ● Coles	[illegible]		[illegible]	[illegible]
Humboldt Mine, (mail to Belleville) St. Clair	[illegible]		[illegible]	
Humboldt Park, (Station Chicago P. O.) ● Cook	R 4	See Chicago		
Hume, 1 bank, ● Edgar	K 14	39*a*, *b*	[illegible]	[illegible]
[illegible], ● Vermilion	K [illegible]		[illegible]	[illegible]
[illegible], ● Jasper	N [illegible]		[illegible]	[illegible]
[illegible] (r. f. d. from Poplar Grove) Boone	A 12	Caledonia, 22	[illegible]	
Hunters, (mail to Brooks) [illegible]	[illegible]		[illegible]	
Huntley, 1 bank, ● McHenry	B [illegible]		[illegible]	[illegible]
Huntsville, ● Schuyler	J 6	Augusta, 12	[illegible]	[illegible]
Hurricane, (mail to Carrollton) Greene	M [illegible]		[illegible]	
Hurricane, Montgomery	[illegible]		[illegible]	
Hutsons, (mail to Olney) Richland	P 14	38*mm*, 89*b*	[illegible]	
Hutsonville, 1 bank, ● Crawford	N 15	25*h*, 298	Am	[illegible]
Hutton, Coles	M 14	Charlestown, 25, 133	Am., Nat	
Hyde Park, (Station Chicago P. O.) Cook	R 5	38*a*, 48*a*	Ad., Am., Natl., Pac., U. S., W., F. & Co	
I				
Ice Track Spur, (mail to Spaulding) Sangamon	K [illegible]		[illegible]	
Ideal, Carroll	C [illegible]	Daggett	[illegible]	
Idlewood, Jefferson	Q 11	115	[illegible]	
Illinois Central Junction, (mail to Bloomington) McLean		40	U. S	
Illinois Central Junction, (mail to Decatur) Macon		[illegible]	Am	
[illegible] (mail to Central City) Marion		[illegible]		
Illinois City, ● Rock Island	E 5	Taylor Ridge, 118		
Illinois Terminal Junction, (mail to Edwardsville) Madison	[illegible]			
Iliopolis, 1 bank, ● Sangamon	K [illegible]		[illegible]	[illegible]
Imbs, St. Clair	Q [illegible]		[illegible]	
Ina ● Jefferson	R [illegible]		[illegible]	
Inclose, (5 miles [illegible] e. of Kansas, L 15) Edgar	K [illegible]		[illegible]	
Indiana, Bloomington and Western Junction, (mail to Pekin) Tazewell	[illegible]		[illegible]	
Indianola, ● Vermilion	K 15	17*g*	[illegible]	
Industry, ● McDonough	I 6	Macomb, 1	[illegible]	[illegible]
Ingalton, Dupage	C 14	14*a*, 28*a*	[illegible]	
Ingraham, ● Clay	O 13	Louisville, 9	[illegible]	[illegible]
Inman, Gallatin	S 14	Ridgway, 9	[illegible]	
Iola, ● Clay	O 12	9*d*	[illegible]	
Iowa Junction, (P. O. name Bartonville) Peoria	H 9	8, 43*a*, *b*, 80, 90*b*, 138*b*	Ad., Am., U. S., W., F. & Co	
Iowa Junction, (mail to Lomax) Henderson	H 5		Ad., Pac	
Ipava, 1 bank, ● Fulton	[illegible]		Ad	[illegible]
Irene, ● Boone	[illegible]		[illegible]	
Iron, ● White	[illegible]		[illegible]	
Irondale, (mail to Chicago) Cook	[illegible]	19*b*	[illegible]	
Iroquois, ● Iroquois	G 1[illegible]		[illegible]	[illegible]
Irving, 1 bank, ● Montgomery	[illegible]		[illegible]	
Irvingpark (Station Chicago P. O.) ● Cook	[illegible]		Am	
Irvington, ● Washington	Q [illegible]		[illegible]	[illegible]
Irwin, Kankakee	[illegible]		[illegible]	
Irwin Junction, (mail to Ladd) Bureau	E 1[illegible]	12*a*	[illegible]	
Isabel, ● Edgar	[illegible]		[illegible]	
Island, Lawrence	O [illegible]	Bridgeport, 9	[illegible]	
Island Grove, (mail to New Berlin) Sangamon	L [illegible]		[illegible]	
Itasca, ● Dupage	[illegible]		[illegible]	[illegible]
Iuka, 1 bank, ● Marion	[illegible]		[illegible]	[illegible]
Ivanhoe, ● Lake	A 14	Rockefeller, [illegible]	[illegible]	[illegible]
Ivesdale, 1 bank, ● Champaign	K 13	14 *g*	Pac	[illegible]
Ivy Landing, Monroe	R 3	220*a*, 234, 282, 286, 288, 292, 294		
J				
Jack Rogers, (mail to Danville) Vermilion	[illegible]		[illegible]	
Jackson, (mail to Lawrenceville) Lawrence	[illegible]		[illegible]	
Jacksonville, [illegible] ● Morgan	[illegible]		[illegible]	[illegible]
Jacksonville Junction, (mail to Jacksonville) Morgan	L [illegible]		[illegible]	
Jacksonville and St. Louis Junction, (mail to Litchfield) Montgomery	[illegible]		[illegible]	
Jalappa, (5 miles n. [illegible]) Greene	[illegible]		[illegible]	
Jamaica, Vermilion	[illegible]		[illegible]	[illegible]
Jamesburg, Vermilion	[illegible]		[illegible]	
Jamestown, Clinton	[illegible]		[illegible]	
Janesville ● Cumberland	M [illegible]		[illegible]	[illegible]
Jarretts, (mail to East St. Louis) St. Clair	[illegible]		[illegible]	
Jefferson, (Station Chicago P. O., R. R. name *Jefferson Park*) ● Cook	N [illegible]		[illegible]	
Jeffersonville, (R. R. name *Geff*) ● Wayne	[illegible]		[illegible]	[illegible]
Jenkins, Dewitt	[illegible]		[illegible]	
Jerseyville, 3 banks, ● Jersey	N [illegible]		[illegible]	[illegible]
Jessie, (mail to Hildreth) Edgar	[illegible]		[illegible]	
Jewett, ● Cumberland	[illegible]		[illegible]	
Joetta, Hancock	[illegible]	[illegible]	[illegible]	
Johannisburg, Washington	[illegible]	Windom, 44	[illegible]	
Johnsburg, McHenry	[illegible]	W. McHenry, 22	[illegible]	[illegible]
Johnsons Siding, (mail to Lincoln) Logan		38*n*	[illegible]	
Johnsonville, ● Wayne	Q 12	Clsin	[illegible]	[illegible]
Johnston City Junction, (P. O. name Lakecreek) Williamson	S 12	17*k*, 38*ee*	[illegible]	
Johnstown, Cumberland	M 13	Janesville, 38		
JOLIET, 5 banks, ● Will	D 14	5*a*, 14½, 21*d*, 23*a*, *e*, 28*d*, 48*b*, 211, 242	Am., U. S., W., F. & Co	
Jones, (5 miles s. e. of Ozark, U 12) Pope	[illegible]		[illegible]	
Jonesboro, [illegible] ● [illegible]	[illegible]		[illegible]	[illegible]
Joppa, ● Massac	[illegible]		[illegible]	
Joppa Junction, (mail to [illegible]) Johnson	U 11			
Joslin, ● Rock Island	D 7		[illegible]	
Joy, 1 bank, ● Mercer	F 5		[illegible]	[illegible]
Jubilee, Peoria	G 9	[illegible]	[illegible]	
Judd or Stony Island, (mail to Chicago) Cook	U 6	56, 14½, 19*a*		
Judd, (mail to Springfield) Sangamon	[illegible]		[illegible]	
Jules, (R. R. name *Cass*) ● Cass	K 7	9*e*	[illegible]	
Junction, (R. R. name *Cypress Junction*) ● Gallatin	T 14	9*d*, 44*c*	Ad	418
Junction, (mail to Cleveland) Henry	D 7	12*r*	Ad	
Junction, (mail to Salem) Marion	P 11	10*c*, 17*k*	Ad., Am	
K				
Kahn, (mail to Greenfield) Greene	M 8		[illegible]	
Kampenville, (mail to [illegible]) Randolph	[illegible]		[illegible]	
Kampsville ● Calhoun	[illegible]		[illegible]	[illegible]
Kane, 1 bank, ● Greene	[illegible]		[illegible]	588
Kaneville, ● Kane	[illegible]		[illegible]	282
Kangley ● [illegible]	[illegible]		[illegible]	[illegible] 004
Kankakee, 4 [illegible] ● [illegible]	[illegible]	[illegible] *b*	Ad., [illegible]	3,595
Kankakee Junction, (mail to Kankakee) Kankakee		25*b*, 38*e*	[illegible]	×
Kansas, 1 bank, ● Edgar	[illegible]	25*c*, 39*b*	Am	1,049
Kaolin, (mail to Mountainglen) Union		55*a*	[illegible]	
Kappa, ● Woodford	H [illegible]	38	[illegible]	175
Karbers Ridge, ● Hardin	[illegible]	Equality, 41	[illegible]	224
Kasbeer, ● Bureau	[illegible]		[illegible]	55
Kaser, (mail to [illegible]) Greene	M [illegible]		[illegible]	
Kaskaskia, [illegible]	[illegible]		[illegible]	
Katona, (mail to Byron) [illegible] Winnebago	[illegible]		[illegible]	
Kaufman, Madison	[illegible]		[illegible]	[illegible]
Kearsarge, (3[illegible] miles w. of Littleyork, G 6) Warren	[illegible]	Littleyork, 43	[illegible]	
Kedron, Gallatin	[illegible]	Equality, 44	[illegible]	
Keene, (P. O. name Sixmile) Wayne	[illegible]		[illegible]	
Keensburg, ● Wabash	Q [illegible]		[illegible]	
Keenville, Wayne	Q [illegible]		[illegible]	[illegible]
Keithsburg, 1 bank, ● Mercer	[illegible]		[illegible]	
Kell ● Marion	[illegible]		[illegible]	[illegible]
Keller, (P. O. name [illegible]) Peoria	[illegible]	118*a*	[illegible]	
Kellerville, ● Adams	L [illegible]	Clayton [illegible]	[illegible]	[illegible]
Kelsey, (mail to Havana) Mason	[illegible]		[illegible]	
Keltner, Carroll	[illegible]		[illegible]	[illegible]
Kemp, Douglas	[illegible]		[illegible]	
Kemper ● Jersey	[illegible]		[illegible]	[illegible]
Kempton, ● Ford	[illegible]		[illegible]	
Kendall, ● Kendall	D [illegible]		[illegible]	
Kenilworth, ● Cook	[illegible]		[illegible]	[illegible]
Kennedy, Jo Daviess	[illegible]		[illegible]	
Kenners, (mail to Flora [illegible])	[illegible]		[illegible]	
Kenney, 2 banks, ● Dewitt	[illegible]		[illegible]	[illegible]
Kensington, (Station Chicago P. O.) ● Cook	[illegible]		[illegible]	
Kent, ● Stephenson	[illegible]		[illegible]	
Kenwood, (mail to Chicago) Cook	R 5		[illegible]	
Kernan, ● Lasalle	F 12		[illegible]	
Kerrick, McLean	H [illegible]		[illegible]	[illegible]
Kewanee, 3 banks ● Henry	[illegible]		[illegible]	[illegible]
Keyesport, ● Clinton	[illegible]		[illegible]	[illegible]
Kibble, Crawford	[illegible]		[illegible]	
Kickapoo, Peoria	[illegible]		[illegible]	
Kidd, Monroe	[illegible]		[illegible]	
Kidley, Edgar	[illegible]		[illegible]	
Kilbourne ● Mason	[illegible]		[illegible]	[illegible]
Kinderhook ● Pike	[illegible]		[illegible]	
Kingman, ● [illegible]	M [illegible]		[illegible]	
Kings, 1 bank ● Ogle	[illegible]		[illegible]	
Kings, [illegible] Perry	L [illegible]		[illegible]	
[illegible] ● [illegible]	[illegible]		[illegible]	
[illegible]	[illegible]		[illegible]	
Kinmundy, 2 banks, ● Marion	[illegible]		[illegible]	[illegible]
Kinsman, ● Grundy	[illegible]		[illegible]	
Kirkland, 1 bank, ● Dekalb	[illegible]		[illegible]	[illegible]
Kirksville, Moultrie	[illegible]		[illegible]	
Kirkwood, 2 banks, ● Warren	G 5	12	[illegible]	[illegible]
Kirwin, (mail to Oakpark) Cook	Q 2	14*a*, 16*a*	[illegible]	
Kishwaukee, ● Winnebago	B 10	Stillman Valley, 14	[illegible]	
Kittredge, (mail to Shannon) Carroll	[illegible]		[illegible]	
Knoes (mail to Belleville [illegible])	[illegible]		[illegible]	
Klondike, ● Alexander	V 10	55*a*	[illegible]	
Klondike, (P. O. name Winkel) Tazewell	I 9		[illegible]	
Knappa, (mail to Joliet) Will	[illegible]		[illegible]	
Knecht Mine, (mail to Buckner [illegible]) St. Clair	[illegible]		[illegible]	
Kneipp, [illegible] Belleville St. Clair	[illegible]		[illegible]	
Knights, Macon	[illegible]		[illegible]	
Knox, (mail to Appleton) Knox	[illegible]		[illegible]	
Knoxville, 2 banks, ● Knox	[illegible]		[illegible]	[illegible]
Koenigsmark Mill, (mail to New Hanover) Monroe	[illegible]		[illegible]	
[illegible]	[illegible]		[illegible]	
Kolze, (R. R. name [illegible]) Cook	[illegible]		[illegible]	
Koster, [illegible] Kankakee	[illegible]		[illegible]	
Kramm, Peoria	G [illegible]		[illegible]	
Kumler, McLean	I [illegible]		[illegible]	
Kyte River, (R. R. name *Flag Center*) ● Ogle	C 10	12*d*, *e*		
L				
Lace, Dupage	D 14	Hinsdale, 12		
Laclair, Lee	D 11	Pawpaw, 12		
Laclede, ● Fayette	O 12	[illegible]	[illegible]	
Lacon, 1 bank, ● Marshall	[illegible]		[illegible]	[illegible]
Lacrosse, Hancock	[illegible]		[illegible]	
Ladd, 1 bank, ● Bureau	[illegible]		[illegible]	[illegible]
Lafayette, 1 bank, ● Stark	[illegible]		[illegible]	[illegible]
Lafox, ● Kane	[illegible]		[illegible]	
Lagrange, 1 bank, ● Cook	I [illegible]		[illegible]	[illegible]
Lagrange Park, (mail to Lagrange) Cook	[illegible]		[illegible]	
Laharpe, 2 banks, ● Hancock	[illegible]		[illegible]	[illegible]
Lahogue, ● Iroquois	[illegible]		[illegible]	
Lake, (mail to East [illegible])	[illegible]		[illegible]	
Lake Bluff ● Lake	[illegible]		[illegible]	[illegible]
Lake City, ● Moultrie	[illegible]		[illegible]	[illegible]
[illegible] (several entries illegible)				215
[illegible]				52
[illegible]				576
[illegible]				[illegible]806
[illegible]		Salem, [illegible]		210
[illegible]				×
[illegible]				27
Lane ● Dewitt	[illegible]		[illegible]	166
Lanes, (mail to [illegible])	[illegible]		[illegible]	×
Lanesville ● Sangamon	K [illegible]		[illegible]	38
Langenheim, (R. R. name *Chicago Highlands*) Lake	B [illegible]		[illegible]	20
Langham, Grundy	E [illegible]		[illegible]	×
Lansing, ● Cook	D [illegible]		[illegible]	830
[illegible]	K [illegible]		[illegible]	×
[illegible]	F [illegible]		[illegible]	[illegible]
[illegible] ● [illegible]	K [illegible]		[illegible]	[illegible]23
[illegible] ● [illegible]	[illegible]		[illegible]	182
Laprairie Center, Marshall	[illegible]		[illegible]	10
[illegible]	[illegible]		[illegible]	142
[illegible] ● [illegible]	[illegible]		[illegible]	[illegible]
[illegible] ● [illegible]	[illegible]	[illegible] 49, 242, 25[illegible]	Ad., Am., U. S	[illegible] 0,446
Lasalle Junction, (mail to Spring Valley) Bureau	E [illegible]		[illegible]	×
Late, White	[illegible]		[illegible]	28
Latham, 1 bank, ● Logan	[illegible]		[illegible]	429
[illegible]	[illegible]		[illegible]	×
[illegible] ● [illegible]	[illegible]		[illegible]	26
Lauder, (mail to [illegible]) Williamson	[illegible]		[illegible]	×
Laura, ● Peoria	[illegible]		[illegible]	80
Laurette, (mail [illegible]) McLean	[illegible]		[illegible]	×
Lavergne, Cook	[illegible]		[illegible]	286
Lawler, (mail to Equity) Gallatin	[illegible]		[illegible]	×
Lawndale, (Station Chicago P. O.) ● Cook	[illegible]		[illegible]	×
Lawndale, ● Logan	[illegible]		[illegible]	28
Lawnridge ● Marshall	[illegible]		[illegible]	291
Lawrence, McHenry	[illegible]		[illegible]	×
Lawrenceville, [illegible] ● Lawrence	[illegible]		[illegible]	300
Lawrenceville Junction, (mail to Lawrenceville) Lawrence	[illegible]		[illegible]	×
Laws Siding, (mail to Apple River) Jo Daviess	[illegible]		[illegible]	×
Layton, ● Schuyler	[illegible]		[illegible]	×
Lead Switch, (mail to Galena) Jo Daviess	[illegible]		[illegible]	×
Leaf River, 1 bank ● [illegible]	[illegible]		[illegible]	507
Leaman, Fulton	[illegible]		[illegible]	120
Leamington, Gallatin	[illegible]		[illegible]	×
Leanderville, Randolph	S 9	Welza, 142	[illegible]	11
Lebanon, 1 bank, ● St. Clair	P 9	9*b*	[illegible]	1,8[illegible]2
Lebanon City, (mail to Lebanon) St. Clair	[illegible]		[illegible]	×
Leclaire, [illegible] Madison	[illegible]		[illegible]	×
Ledford, Saline	[illegible]		[illegible]	197
Lee, ● Dekalb	[illegible]		[illegible]	287
Lee Center, ● Lee	[illegible]		[illegible]	[illegible]
Leeds, Lasalle	[illegible]		[illegible]	[illegible]
Leesburg, Fulton	[illegible]		[illegible]	
Legal, Stephenson	B 10	38*a*	[illegible]	
Leithton, Lake	B 14	28*a*, 145	[illegible]	
Leland, 1 bank, ● Lasalle	D 12	12*a*	[illegible]	[illegible]
Lemens, (mail to Waterloo) Monroe		55*a*	[illegible]	
Lementon, [illegible]	Q [illegible]	58*z*	[illegible]	
Lemont, 1 bank, ● Cook	D [illegible]	5*a*	[illegible]	[illegible]
Le Moyne, (mail to Chicago) Cook	[illegible]		[illegible]	
Lena, 2 banks, ● Stephenson	[illegible]		[illegible]	
Lenzburg, ● St. Clair	[illegible]		[illegible]	
Lenzburg Mine, (mail to Lenzburg) St. Clair		129, 98[illegible]	[illegible]	
Leon, Henry	D 8	Prophetstown, 12	[illegible]	
Leonard, Iroquois		138*a*	[illegible]	
Leonore ● Lasalle	[illegible]		[illegible]	
[illegible], Jackson	[illegible]		[illegible]	
[illegible], Iroquois	[illegible]		[illegible]	
Lerna, ● Coles	[illegible]		[illegible]	
Leroy, 2 banks ● McLean	[illegible] 2	25*d*, 38*p*	[illegible]	
Leslie, (mail to Tremont) Tazewell	I 9	25*d*	[illegible]	
[illegible]	O 11	Vernon, [illegible]	[illegible]	
Levee Junction, (mail to Cairo) Pulaski	[illegible]		[illegible]	
Leverett, Champaign	[illegible]		[illegible]	
Levings, Pulaski	[illegible]	[illegible] 264, 272	[illegible]	
Lewistown, (R. R. name *Lewiston*) 2 banks, ● Fulton	I 8	12*a*, [illegible]	[illegible]	[illegible]
Lexington, 1 bank ● McLean	H 12	23*a*	[illegible]	
Liberty, ● Adams	K 5	Fallcreek, 12	[illegible]	[illegible]
Liberty, (mail to Berniece) Cook		67*c*	[illegible]	
Liberty, (or New Liberty P. O.) Pope	V 13	[illegible]24, 2[illegible]	[illegible]	
Liberty Prairie, Madison	O 8	[illegible]	[illegible]	
Libertyville, 1 bank, ● Lake	A 14	15*l*	[illegible]	[illegible]
Lickcreek, Union	U 11	Anna, 38	[illegible]	
[illegible] (r. f. d. from O[illegible])	C 10	Oregon, 12	[illegible]	
Lilly, ● Tazewell	H 10	25*l*	[illegible]	[illegible]
Lilylake, ● Kane	[illegible]		[illegible]	[illegible]
[illegible] ●	[illegible]		[illegible]	
Limerick, Peoria	[illegible]		[illegible]	
Lime Switch, [illegible] Alexander	[illegible]	38*g*	[illegible]	
Lincoln, 3 banks, ● Logan	[illegible]		[illegible]	[illegible]
Lincoln Green, Johnson	U 11	Belknap, 25	[illegible]	
Lincoln Junction, (mail to Lincoln) Logan		23*b*	U. S	
Lincoln Park, (P. O. ● Cook		See Chicago		
Linden Park, (Sub Station Chicago P. O.) ● Cook	Q 3	16*b*, 22*a*	Am	
Lindenwood, ● Ogle	B 11	14*a*	W., F. & Co	
Lindsey, Clark	N 15	Martinsville, 135	Ad	
Linn, Wabash	P 15	Allendale, 25	Am	
Lintner, Piatt		39	Am	
Lis, Jasper		[illegible]	Ad	
Lisbon, ● Kendall	E 13	Morris, 21, 242	U. S	
Lisle, ● Dupage	[illegible]		[illegible]	
Litchfield, 2 banks, ● Montgomery	N 9	20*b*, 23*k*, 25*t*, 38*hh*, 45*a*, *b*, [illegible]	Ad., Am., Pac	
Literberry, ● Morgan	[illegible]		Ad	
Lithia, (Summer P. O.) Shelby	[illegible]		[illegible]	
Little Indian, Cass	[illegible]		Ad	
Littlerock, (r. f. d. from Plano) Kendall	[illegible]		[illegible]	
Littleton, ● Schuyler	[illegible]		[illegible]	
Littleyork, 1 bank, ● Warren	[illegible]		[illegible]	
[illegible] Grove, Washington	[illegible]		[illegible]	
[illegible] pool, Fulton	[illegible]		[illegible]	
Livingston, (mail to Galesburg) Knox	G 7	34	[illegible]	
[illegible] (Station Chicago P. O.) Cook	[illegible]		[illegible]	
Loami, 1 bank ● [illegible]	[illegible]		[illegible]	
Lock Haven, [illegible]	[illegible]		[illegible]	
[illegible] ●	[illegible]		[illegible]	
Lockwood, (mail to Chicago) Cook	[illegible]		[illegible]	
Locustgrove, Williamson	[illegible]		[illegible]	
Loda, 1 bank, ● Iroquois	[illegible]		[illegible]	
Lodemia, Livingston	[illegible]		[illegible]	
Lodge, ● Piatt	[illegible]		[illegible]	
Loding, Rock Island	[illegible]		[illegible]	
Logan, Edgar	[illegible]		[illegible]	
Logan Square, (P. O.) ● Cook	[illegible]		[illegible]	
Lois, Will	[illegible]		[illegible]	
Lomax, Henderson	[illegible]	5*b*, 12*a*	[illegible]	
Lombard ● Dupage	[illegible]	14*a*, 22*a*	[illegible]	[illegible]
Lombardville ● Stark	F 9	12*a*	[illegible]	[illegible]
London Mills, 1 bank ● Fulton	H 7	34, 13*b*	[illegible]	[illegible]
Lonetree, Bureau	F 10	Putnam, 21	[illegible]	
Longbranch, Saline	S 11	Galatia, 38	[illegible]	
Longcreek, Macon	[illegible]		[illegible]	
Longgrove, Lake	[illegible]		[illegible]	
Long Lake, (P. O. [illegible]) more Lake	[illegible]		[illegible]	
Longpoint, ● Livingston	[illegible]		[illegible]	[illegible]
Long Prairie, Wayne	[illegible]		[illegible]	
Longview, 1 bank, ● Champaign	K 12	1[illegible]	[illegible]	
Longwood, (mail to Chicago) Cook	T 4	16*e*	[illegible]	
Loogootee, Fayette	[illegible]		[illegible]	
Loonlake, Lake	[illegible]		[illegible]	
Loraine, ● Adams	[illegible]		[illegible]	
Loran, Stephenson	[illegible]		[illegible]	
Lorenzo, Will	[illegible]		[illegible]	
Loretto, ● Livingston	[illegible]		[illegible]	
Lostant, 1 bank, ● [illegible]	[illegible]		[illegible]	[illegible]
Louisville, [illegible]	[illegible]		[illegible]	
[illegible] ●	[illegible] 13	9*d*	[illegible]	[illegible]
[illegible]	[illegible] 10	Metamora, 23	[illegible]	[illegible]
[illegible]	[illegible]	Melrose Park, 16, 18, 22	[illegible]	
Lovejoy, St. Clair	[illegible]	see East St. Louis		
Lovington, 3 banks, ● Moultrie	[illegible]	135, [illegible]	[illegible]	[illegible]
Lowder, ● Sangamon	[illegible]		[illegible]	[illegible]
Lowell, Lasalle	[illegible]		[illegible]	[illegible]
Illinois 6				

Ad., Adams Ex. Am., American Ex. Natl., National Ex. N. P., Northern Pacific Ex. Pac., Pacific Ex. Sou., Southern Ex. U. S., United States Ex. W., F. & Co., Wells, Fargo & Co. Ex. W., Western Ex.

Town. County.	Index	Railway, or, if not on a Railroad, nearest station.	Ex.	Pop.
Lower Peoria, (mail to Peoria) Peoria	H 9	80, 90b	Am., U.S., W., F. & Co	×
Lowpoint, ● Woodford	G 10	23g	U. S	61
Lowry, (mail to Oakpark) Cook	Q 2	16d		×
Loxa, ● Coles	M 12	25e	Am	186
[illegible]		[illegible]		[illegible]
[illegible] (mail to ...) Cook		[illegible]		[illegible]
[illegible] bank, ● Champaign		[illegible]		406
[illegible]		[illegible]		[illegible]
[illegible] (R. R. name [illegible])				
[illegible] ● Daviess		[illegible]		1
[illegible]		[illegible]		11
Lynch, Cass	K 7	Meredosia, 140, 220, 280	Pac	×
Lyndon, ● Whiteside	D 8	12y	Ad	480
Lynn Center, Henry	E 7	12r	Ad	113
Lynnville, ● Morgan	L 7	Riggston, 12	Ad	176
Lyons, ● Cook	R 1	Riverside, 12	Ad	951
Lytleville, McLean	I 11	Heyworth, 58	Am	10
M				
McCaffrey, (mail to Chicago) Cook	S 3	37	Natl	×
McCall, (mail to Ferris) Hancock	I 5	135b	Ad	×
McClaughry, (mail to Palos) Cook	V 1	140e	Pac	×
McClure, ● Alexander	V 10	38ee, gg, 231, 286, 288, 292, 294	Am	×
McClusky, Jersey	N 7	20d	Ad	22
McConnell, ● Stephenson	A 9	38r	Am	65
McCook (mail to Summit) Cook	S 1	5a, 16g, 18a	W., F. & Co	×
McCormick, Pope	T 12	Ozark, 38	Am	25
McCormicks, (mail to Ashland) Cass		9e	U. S	×
McCown, (mail to Hume) Edgar		39a	Am	×
McDonald, (mail to Mulkeytown) Franklin		38ee	Am	×
McDowel, Livingston	G 13	140d	Pac	58
McGee, (r. f. d. from Versailles) Brown	K 6	Versailles, 140	Pac	×
McGuires Mine, (mail to Willisville) Randolph		55a	Sou	×
McHenry, 1 bank, ● McHenry	A 13	McHenry Sta., 22	Am	1,013
McHenry Station, (P. O. name West McHenry) McHenry	A 13	22d	Am	493
McKeen, Clark	M 13	135b	Ad	118
McKinley, (mail to Oakdale) Washington	R 10	38½a	Ad	×
McKinny, (mail to Alhambra) Madison	O 9	38hh	Am	×
McLanes, (P. O. name Stoy) Crawford	O 14	38k	Am	27
McLean, 1 bank, ● McLean	I 11	23b	U. S	532
McLeansboro, 2 banks, ● Hamilton	R 12	44a, c	Ad	1,758
McNabb, Putnam	F 10	12e	Ad	×
McNoel, (R. R. name *Big Bay*) Massac	U 12	38aa	Am	28
McNulta, (mail to Harpster) McLean	I 13	38m	Am	×
McPherson, (R. R. name *Embarras*) Coles	M 14	25e	Am	×
McQueen, Kane	B 13	Pingree Grove, 15	U. S	×
McVey, Macoupin	M 9	45a	Ad	26
Mabel, (2 miles n. w. of Erwin, J 6) Schuyler		Rushville, 12	Ad	×
Macedonia, ● Hamilton	S 12	McLeansboro, 44	Ad	315
Mackinaw, 1 bank, ● Tazewell	H 10	25d, 135d	Ad., Am	559
Mackinaw Dells, (mail to Congersville) Woodford	H 10	40	U. S	×
Mackinaw Falls, Tazewell	I 9	38ll	Am	×
Macomb, 3 banks, ● McDonough	I 6	12r	Ad	5,375
Macon, 2 banks, ● Macon	L 11	38y	Am	705
Macoupin, Macoupin	N 8	23b	U. S	11
Madison, ● Madison	P 8	20b, d, 38hh, 126, 133b, 280, 296	Am	1,979
Madison Park, (mail to Chicago) Cook	R 5	38a	Am	×
Madison Street, (Station Chicago P. O.) ● Cook		See Chicago		×
Madison Street Junction, (mail to Springfield) Sangamon	K 9	9e	U. S	×
Madonnaville, Monroe	R 7	Waterloo, 55	Sou	32
Maeystown, Monroe	R 8	Waterloo, 55	Sou	290
Magnet, Coles	M 13	38l	Am	5
Magnolia, ● Putnam	F 11	Lostant, 38	Am	261
Mahomet, 1 bank, ● Champaign	J 13	25d	Am	315
Maiesville, (mail to Granite) Madison	P 8	20d	Ad	×
Maizetown, (mail to Sidell) Vermilion	K 14	17d	Am	×
Makanda, 1 bank, ● Jackson	T 11	38g	Am	528
Malden, ● Bureau	E 10	12b	Ad	309
Mallard, Hancock	J 4	Warsaw, 138, 218, 214	Ad	11
Malta, 2 banks, ● Dekalb	C 11	22b	Am	507
Malvern, ● Whiteside	C 9	Morrison, 22	Am	88
Manchester, 1 bank, ● Scott	L 7	23e	U. S	430
Manford, (3½ miles n. of Bingham, N 10) Fayette		Bingham, 133	Natl	×
Manhattan, 1 bank, ● Will	E 14	14ee	Pac	393
Manheim, Cook	O 2	15a	U. S	60
Manito, 1 bank, ● Mason	I 8	20a	Ad	561
Manix, (mail to Madison) Madison	O 9	20b	Ad	×
Manley, Fulton	H 7	Bushnell, 12, 138	Ad	11
Manlius, Bureau	E 9	Wyanet, 12, 21	Ad., U. S	54
Manning, (R. R. name *Severson*) Kankakee	F 14	25b	Am	×
Mannon, (r. f. d. from New Boston) Mercer	F 5	New Boston, 12, 218	Ad	58
Mansfield, 1 bank, ● Piatt	J 12	25d, 140c	Am., Pac	708
Manteno, 1 bank, ● Kankakee	F 14	38e	Am	932
Manville, Livingston	F 12	140d	Pac	63
Maplegrove, Edwards	Q 14	Parkersburg, 38	Am	11
Maplepark, 1 bank, ● Kane	C 12	22b	Am	391
Maples Mill, ● Fulton	I 8	Bryant, 12	Ad	33
Mapleton, Peoria	H 9	138b, 220c, 280	Ad	68
Maplewood, (mail to Chicago) Cook	O 4	22k	Am	×
Maquon, 2 banks, ● Knox	G 8	12r	Ad	475
Marblehead, Adams	K 4	12p	Ad	22
Marbletown, Fulton	J 7	See Havana		15
Marcelline, Adams	J 4	Ursa, 12	Ad	187
Marco, Wayne	P 13	Clay City, 9	U. S	×
Marcoe, (mail to Mount Vernon) Jefferson	Q 11	142	Am	×
Marcus, (mail to Savannah) Carroll	B 7	12ee	Ad	×
Marden, Brown		Versailles, 140	Pac	5
Marengo, 2 banks, ● McHenry	B 12	22c	Am	2,005
Margraves, (mail to Reevesville, Johnson		38aa	Am	×
Marietta, ● Fulton	I 7	138b	Ad	136
Marigold, Randolph	S 8	Redbud, 55	Sou	16
Marine, ● Madison	O 9	38hh	Am	666
Marion, 2 banks, ● Williamson	T 11	17l, k, 38aa	Am	2,510
Marissa, 1 bank, ● St. Clair	R 9	38z	Am	1,086
Marissa Mine, (mail to Marissa) St. Clair		38z	Ad	×
Markel, (mail to Mackinaw) Tazewell	H 10	135d	Ad	×
Markham, Morgan	L 7	140g	Pac	10
Marley, (P. O. name Midway) Edgar	M 16	135c	Ad	57
Marley, Will	D 14	140c	Pac	76
Marlow, Jefferson	Q 12	115	Ad	22
Maroa, 2 banks, ● Macon	K 11	38y, 135d	Ad., Am	1,213
Marquette, Bureau	E 10	21d, 42c, 250	U. S	114
Marseilles, 1 bank, ● Lasalle	E 12	21d, 242	U. S	2,559
Marshall, 2 banks, ● Clark	M 15	25h, 135b	Ad., Am	2,077
Marshall Crossing, (mail to Marshall) Clark	M 15	135b	Ad	×
Marshall Junction, (mail to Marshal) Clark	M 15	25h, 135b	Ad., Am	×
Marshes Mine, (mail to Belleville) St. Clair	P 8	38z	Am	×
Marston, Mercer	E 6	Reynolds, 118	U. S	11
Martha, (R. R. name *Harris*) Piatt	J 12	25d	Am	×
Martinsburg, Pike	L 6	Pittsfield, 140	Pac	26
Martins Store, Hamilton	S 13	McLeansboro, 44	Ad	25
Martins Stub, (mail to Allenville) Moultrie		38ll	Am	×
Martinsville, 1 bank, ● Clark	M 15	135b	Ad	1,000
Martinton, ● Iroquois	G 15	17a	Am	319
Martys, (mail to Palos) Cook		140c	Pac	×
Marvin, (mail to Chicago) Cook	Q 3	16b		×
Maryland, Ogle	B 10	12d	Ad	×
Marysville, (mail to Danville) Vermilion				764
Mascoutah, 1 bank, ● St. Clair	P 9	44a	Ad	2,171
Mason, (R. R. name *Clio*) ● Effingham	O 12	38f	Am	369
Mason, (mail to Leithton) Lake		145	Natl	×
Mason City, 2 banks, ● Mason	J 9	23e, 38n	Am., U. S	1,890
Masonic Temple, (Station Chicago P. O.) ● Cook		See Chicago		×
Massbach, Jo Daviess	A 8	Elizabeth, 14	W., F. & Co	13
Massie Coal Mine, (mail to Belleville) St. Clair		44b	Ad	×
Masters, Franklin	R 11	Tamaroa, 38, 142	Am	×
Matanza, (mail to Bath) Mason	J 8	20e	Ad	×
Mattison, ● Cook	E 15	28b, 38e, 48b	Am	449
Mattoon, 3 banks, ● Coles	M 13	25e, f, 38f, ll, mm	Am	9,622
Maud, Wabash	Q 15	115	Ad	11
Mauls Mine, (mail to Belleville) St. Clair		38dd	Am	×
Maunie, ● White	S 14	44a	Ad	75
Maxwell, (mail to Bartonville) Peoria	H 9	43b	Ad	×
Maxwell, Sangamon	L 8	20d	Ad	×
May, Edgar	L 15	135c	Ad	42
Mayberry, Wayne	R 13	Wayne City, 115	Ad	13
Mayfair, (Sub-Station No. 78, Chicago P. O.) Cook	O 3	15e, 16a, g, 22k, m	Am., U. S	×
Maysville, (R. R. name *Pittsfield Junction*) Pike	L 6	140g, i	Pac	25
Mayton, (R. R. name *Oak Mound*) Fulton	H 7	34	Ad	9
Mayview, Champaign	J 14	25e	Am	26
Maywood, ● Cook	P 1	14a, 22a	Am., W., F. & Co	4,532
Mazon, 1 bank, ● Grundy	F 13	5a, 25b	Am., W., F. & Co	447
Mazonia, (mail to Braceville) Grundy	F 13	23a, f 28e	U. S	×
Meacham, Dupage	C 14	15a	U. S	25
Mead, (mail to Wolfcreek) Williamson	T 11	Makanda, 38	Am	×
Meadows, McLean	H 10	[illegible]	Ad	63
[illegible] ● [illegible]		[illegible]		
[illegible]		[illegible]		476
[illegible] ● Henderson		[illegible]		338
[illegible] ● [illegible]		[illegible]		449
[illegible]		[illegible]		×
Melrose, Clark	N 15	West York, 25	Am	118
Melrose Park, 1 bank, ● Cook	P 1	16g, 18a, 22a	Am	2,592
Melville, ● Madison	O 8	Milton Terrace, 20	Ad	25
Melvin, 1 bank, ● Ford	H 13	38m	Am	550
Melwood, (mail to Metcalf) Edgar	K 15	133a	Natl	×
Menard, ● Randolph	S 9	38½, 112, 220a, 284, 282, 286, 288, 292, 294	Ad., Am	×
Mendon, 1 bank, ● Adams	J 5	12a	Ad	627
Mendota, 3 banks, ● Lasalle	D 11	12a, b, l, 38w	Ad., Am	3,736
Menert, (mail to Mackinaw) Tazewell	H 10	25d	Am	×
Menominee, Jo Daviess	A 6	38t	Am	58
Meppen, ● Calhoun	O 6	See Grafton		113
Merchant, (mail to Beardstown) Cass	K 7	12e	Ad	×
Merchants Junction, (mail to Venice) Madison		20b	Ad	×
Meredosia, 1 bank, ● Morgan	K 7	140k, 220e, 280	Pac	7 0
Meriden, ● Lasalle	D 11	12a	Ad	56
Merna, McLean	H 12	38t	Am	40
Merriam, Wayne	Q 13	115	Ad	82
Merrimac, (or *Smiths Landing*) Monroe	Q 7	220a, 234, 282, 286, 288, 292, 294		×
Merritt, ● Scott	L 7	12z	Ad	206
Meso, (2½ miles n. of Masters, R 11) Jefferson		Tamaroa, 38, 142	Am	×
Metamora, 1 bank, ● Woodford	G 10	23g	U. S	758
Metcalf, ● Edgar	K 15	39a, 133a	Am., Natl	429
Meteer, (R. R. name *Gilbirds*) Brown	K 6	140k	Pac	×
Metropolis City, 2 banks, ● Massac	V 12	38aa, 224, 260, 264, 272, 268, 292, 291	Ad., Am	4,069
Meyer, Adams		218, 214		168
Meyers, (mail to Sands) Tazewell	I 9	23l	U. S	×
Michael, Calhoun	N 6	226c, 280		11
Middlecreek, Hancock	I 5	Carthage, 12, 140	Ad., Pac	25
Middle Fork, (mail to Smothersville) Franklin		38ee	Am	×
Middlegrove, ● Fulton	H 8	43b	Ad	119
Middlepoint, (R. R. name *Roland Station*) White	S 14	9d	U. S	13
Middlesworth, ● Shelby	M 12	2 f	Am	28
Middletown, 1 bank, ● Logan	J 9	23l	U. S	56
Midland, (mail to Paris) Edgar	L 15	25e	Am	×
Midland City, ● Dewitt	J 11	38n, 135d	Ad., Am	188
Midlothian, (mail to Blue Island) Cook	V 3	21d	U. S	×
Midway, (mail to Lasalle) Lasalle	E 11	38ic, x	Am	×
Midway, (R. R. name *Marley*) Edgar	M 16	135c	Ad	57
Milan, ● Rock Island	E 7	118a, b	U. S	719
Miles Station, Macoupin	N 8	23b	U. S	22
Miletus, Marion	P 11	Kinmundy, 17, 38	Am	13
Miley, (*R. R. name New Memphis Station*) Clinton	Q 9	44a	Ad	×
Milford, 1 bank, ● Iroquois	H 15	17a	Am	1,077
Milk Factory, (mail to Dixon) Lee		38w	Am	×
Milla, (mail to Lostant) Lasalle	F 11	12e	Ad	×
Milling, Jo Daviess	A 7	23p	Am	19
Millbrook, ● Kendall	D 13	12l	Ad	165
Millburn, ● Lake	A 14	Wadsworth, 15	U. S	88
Millcreek, ● Union	U 10	55a	Sou	273
Milledgeville, 1 bank, ● Carroll	C 9	12cc	Ad	633
Millersburg, (mail to Pocahontas) Bond				305
Millers, (mail to Willowhill) Jasper		38kk	Ad	×
Millersburg, ● Mercer	F 6	Rapatee, 43	Ad	323
Millersville, (R. R. name *Millers*) Christian	M 10	9e	U. S	189
Millikin, Hancock	I 4	Elvaston 138, 140	Ad., Pac	×
Millington, 1 bank, ● Kendall	D 12	1 f	Ad	286
Millsdale, Will	E 14	5a	W., F. & Co	25
Millshoals, ● White	R 13	9d	U. S	669
Millstadt, ● St. Clair	Q 8	55b	Sou	1,172
Millstadt Junction, (mail to Columbia) Monroe	Q 7	55a, b	Sou	×
Milmine, ● Piatt	K 12	140e, g	Pac	209
Milo, Bureau	F 9	Bradford, 12	Ad	55
Milroy, (mail to Oquawka) Henderson	F 5	12s	Ad	×
Milton, 1 bank, ● Pike	L 6	Pittsfield, 140	Pac	420
Milton, (mail to Idlewood) Jefferson	Q 11	17k	Am	×
Milton Siding, (mail to Mt. Pulaski)	K 10	38n, m	Am	×
Mine Number Seven, (mail to Mt. Olive) Macoupin		20b	Ad	×
Mineral, ● Bureau	E 8	21e	U. S	3[illegible]9
Minier, 2 banks, ● Tazewell	I 10	23e, 135d	Ad., U. S	746
Minonk, 1 bank, ● Woodford	G 11	5e, 38l, x	Am., W., F. & Co	2,[illegible]
Minonk Junction, (mail to Minonk) Woodford	G 11	38l, x	Am	×
Minooka, 1 bank, ● Grundy	E 13	21d, 28e	U. S	4[illegible]
Mira, (mail to Urbana) Champaign	J 14	140h	Pac	×
Missal, Livingston	F 12	42a	Ad	8
Mission Fields, (mail to Oakwood) Vermilion	J 15	17f	Am	×
Mission Mines, (mail to Oakwood) Vermilion		25e	Am	×
Mitchell, ● Madison	P 8	12z, 2 b, 25f, 140m	Am., Pac., U.S	64
Mitchellsville, Saline	T 13	Harrisburg, 25	Am	121
Mitchie, Monroe	R 7	220a, 234, 282, 286, 288, 292, 294		×
Moccasin, Effingham	N 12	9d, 17l	Am	28
Mode, Shelby	M 12	17l, 133b	Am., Natl	66
Modena, Stark	F 9	Castleton, 12	Ad	6
Modesto, 1 bank, ● Macoupin	M 8	20d	Ad	299
Modoc, Randolph	S 8	Redbud, 55	Sou	108
Moffats, (mail to Pekin) Peoria		60, 80, 90b, 188b	Ad., Am., U. S., W., F. & Co	×
Mokena, ● Will	D 15	21d	U. S	281
Moline, 4 banks, ● Rock Island	E 7	12x, 15l, 21e, 26, 200, 218	Ad., Am., U. S	17,248
Momence, 2 banks, ● Kankakee	F 15	14½, 17a, 42b, e	Ad., Am	2,026
Momence Junction, (mail to Momence) Kankakee	F 15	17a, h	Am	×
Monadnock (Station Chicago P.O.) ● Cook		See Chicago		×
Monarch, (R. R. name *Sabina*) McLean	I 12	38p	Am	18
Monee, ● Will	E 15	38e	Am	462
Moneycreek, (r. f. d. from Lexington) McLean	H 11	Lexington, 23	U. S	×
Monica, 1 bank, ● Peoria	G 9	5b, 12n	Ad., W., F. & Co	218
Monmouth, 3 banks, ● Warren	G 6	12c, x, 43b	Am	7,460
Monroe Center, (R. R. name *Monroe*) ● Ogle	B 11	15a	U. S	392
Monroe City, Monroe	R 7	Waterloo, 55	Sou	120
Mont, Madison	P 9	38hh	Am	18
Mont Clare, (Station Chicago P. O.) ● Cook	P 2	15a	U. S	×
Monterey, Fulton	H 8	Canton, 12, 138	Ad., Pac	25
Montezuma, Pike	L 6	220c, 280		42
Montgomery, (mail to Mattoon) Coles	M 13	38m, m	Am	×
Montgomery, ● Kane	D 13	22a, f	Ad	350
Monticello, 2 banks, ● Piatt	K 13	38o, 140c	Am., Pac	1,982
Montrose, (mail to Chicago) Cook	O 3	22k, m	Am	×
Montrose, ● Effingham	N 13	135b	Ad	300
Moon, (P. O. name Reading) Livingston		5b	W., F. & Co	32
Moonshine, Clark	N 14	Hazeldell, 39	Am	25
Moore, (mail to Makanda) Union	T 10	38g	Am	×
Moores Spur, (mail to Vera) Fayette		38y	Am	×
Moores Switch, (mail to Etherton) Jackson		5a	Sou	×
Morea, Crawford	O 15	Robinson, 25, 38	Ad., Am	44
Moreland, (mail to Chicago) Cook	P 3	16b, 22a, 24a	Am	×
Morgan, (mail to Bethel) Morgan	L 7	140g	Pac	×
Morgan Park, ● Cook	U 4	16e, 21b	U. S	2,329
Morgansville, Christain	L 10	Bluemound, 140	Pac	28
Moriah, Clark	N 14	Hazeldell, 39	Am	16
Moro, Madison	O 8	25f	Am	113
Moronts, (mail to Marquette) Putnam	E 10	12e	Ad	×
Morrell Park, (mail to Chicago) Cook	R 3	18b 37	Natl	×
Morrellville, Brown	K 6	Versailles, 140	Pac	54
Morris, 2 banks, ● Grundy	E 13	21d, 242	U. S	4,273
Morrison, 2 banks, ● Whiteside	C 8	22b	Am	2,308
Morrisonville, 1 bank, ● Christian	M 10	140m	Pac	934
Morristown, Henry	E 7	Osco, 118	U. S	166
Mortimer, Edgar	K 15	133a	Natl	×
Morton, 1 bank, ● Tazewell	H 10	5c, 135d	Ad., W., F. & Co	894
Mortongrove, (R. R. name *Morton*) Cook	M 2	15e	U. S	564
Mortonpark, ● Cook	Q 2	12a	Ad	193
Moscow, Union	U 11	Dongola, 38	Am	32
Mosiers, (mail to Essex) Kankakee	F 14	25b	Am	×
Mossville, ● Peoria	G 9	21f 250	U. S	[illegible]
Mound, ● Brown	K 6	140k	Pac	178
Mound City, 1 bank, ● Pulaski	V 11	25l, 38ii, 224, 260, 264, 272, 288, 292, 294	Ad., Am	2,705
Mounds, (P. O. name Beechwood) Pulaski	V 11	38g, ii	Am	854
Mountainglen, Union	U 10	55b	Sou	109
Mount Auburn, ● Christian	L 11	Illiopolis, 140	Pac	235
Mount Carbon, (mail to Carbondale) Jackson	T 10	38ee	Am	×
Mount Carbon Mine, (mail to Mt. Carbon) Jackson		38ee	Am	×
Mount Carmel, (mail to Murphysboro) Jackson		Murphysboro, 38, 55	Ad., Am., Sou	×
Mount Carmel, [illegible] ● [illegible]	[illegible]	[illegible]	[illegible]	[illegible]
Mount Carroll, [illegible] ● [illegible]	[illegible]	[illegible]	[illegible]	[illegible]
Mount [illegible] ● [illegible]	[illegible]	[illegible]	[illegible]	[illegible]
Mountforest, ● [illegible]	[illegible]	[illegible]	[illegible]	[illegible]
Mount Greenwood, Cook	[illegible]	[illegible]	[illegible]	[illegible]
Mount Hope, (mail to [illegible]) Cook	[illegible]	[illegible]	[illegible]	[illegible]
Mount Joy, ([illegible])	[illegible]	[illegible]	[illegible]	[illegible]
Mount Morris, 1 bank, ● Ogle	[illegible]	[illegible]	[illegible]	[illegible]
Mount Olive, 1 bank, ● Macoupin	N [illegible]	[illegible]	[illegible]	[illegible]
Mount Olivet, (mail to Mt. Greenwood) Cook	U [illegible]	[illegible]	[illegible]	[illegible]
Mount Palatine, Putnam	[illegible]	[illegible]	[illegible]	[illegible]
Mount Pleasant, (mail to Murphysboro) Jackson	T 10	38ee	[illegible]	[illegible]
Mount Pleasant, Union	U 11	Anna, 38	[illegible]	[illegible]
Mount Prospect, ● Cook	B 14	22l	[illegible]	[illegible]
Mount Pulaski, 2 banks, ● Logan	K 10	38m, ll	[illegible]	[illegible]
Mount Sterling, 2 banks, ● Brown	K 6	140k	[illegible]	[illegible]
Mount Vernon, 2 banks, ● Jefferson	Q 12	17l, 44a, 115 [illegible]	[illegible]	[illegible]
Mount Zion, ● Macon	[illegible]	[illegible]	[illegible]	[illegible]
Moweaqua, 2 banks, ● Shelby	[illegible]	[illegible]	[illegible]	[illegible]
Mozier, ● Calhoun	[illegible]	[illegible]	[illegible]	[illegible]
Mulberry Grove, ● Bond	[illegible]	[illegible]	[illegible]	[illegible]
Mulkeytown, ● Franklin	[illegible]	[illegible]	[illegible]	[illegible]
Muncie, ● Vermilion	[illegible]	[illegible]	[illegible]	[illegible]
Munster, Lasalle	[illegible]	[illegible]	[illegible]	[illegible]
Murdock, ● Douglas	[illegible]	[illegible]	[illegible]	[illegible]
Murphy Mine, (mail [illegible]) [illegible] Clair	[illegible]	[illegible]	[illegible]	[illegible]
Murphysboro, [illegible] ● Jackson	[illegible]	[illegible]	[illegible]	[illegible]
Murrayville, ● Morgan	[illegible]	[illegible]	[illegible]	[illegible]
Myrtle, Ogle	[illegible]	[illegible]	[illegible]	[illegible]
Nachusa, ● Lee	C 10	22b	Am	68
Nameoki, Madison	P 8	12z, 23b, 2 f, 140m	Ad., Am., Pac	75
Naperville, 3 banks, ● Dupage	C 14	12a	Ad	2,629
Naples, ● Scott	L 6	140g, 220c, 280	Pac	398
Narrows Siding, (mail to Peoria) Peoria		21f	U. S	×
Nashville, 1 bank, ● Washington	Q 10	8½, 44a	Ad	2,181
National Mine, (mail to Belleville) St. Clair		38dd	Am	×
National Stock Yards, 1 bank, ● St. Clair	P 8	29, 38hh, 126, 131, 135, 140	Ad., Am., Pac	×
Natrona, Mason	J 9	23e	U. S	78
Nauvoo, 1 bank, ● Hancock	H 4	28	Ad., W., F. & Co	1,321
Nay, (mail to Kansas) Edgar		39b	Am	26
Neadmore, Clark	N 15	Martinsville, 135	Ad	×
Neal, Cumberland	M 13	Neoga, 38, 133	Am., Natl	×
Nebo, 1 bank, ● Pike	M 6	23d	U. S	508
Neely, (mail to Paris) Edgar	L 15	35e	Ad	×
Neelyville, (R. R. name *Neelys*) Morgan	L 7	140g	Pac	62
Nekoma, Henry	F 8	12s	Ad	191
Nelson, Lee	C 9	2 b	Am	48
Nemo, (mail to Cameron) Warren	G 6	5b, 43b	Ad., W., F. & Co	×
Neoga, 1 bank, ● Cumberland	M 13	38l, 133b	Am., Natl	1,126
Neponset, 1 bank, ● Bureau	E 8	12b	Ad	516
Nettlecreek, Grundy	E 13	Morris, 21, 242	U. S	×
Nennert, Jackson	T 10	234, 282, 286, 288, 292, 294		22
Nevada, Livingston	F 13	28g	U. S	141
Nevins, Edgar	L 15	135c	Ad	22
Newark, 1 bank, ● Kendall	D 12	Millington, 12	Ad	410
New Athens, ● St. Clair	Q 9	38z	Am	856
New Baden, ● Clinton	O 8	11	Ad	510
New Bedford, ● Bureau	E 9	Walnut, 12	Ad	112
New Berlin, (R. R. name *Berlin*) 1 bank, ● Sangamon	L 9	140g	Pac	533
Newbern, (R. R. name *Dow*) ● Jersey	N 8	20d	Ad	206
New Boston, 3 banks, ● Mercer	F 5	12l, 218	Ad	703
New Burnside, ● Johnson	T 12	25l	Am	468
New Canton, ● Pike	L 5	12p	Ad	47
Newcastle, (mail to [illegible]) Saline	F 12	25l	Am	×
New Chicago, (P. O. name North Harvey) Cook	V 4	18, 38a	Am	313
New City, Sangamon	L 9	Breckenridge, 9	U. S	23
New Columbia, ● Massac	V 12	McNoel, 38	Am	45
Newcomb, Champaign	J 13	Mahomet, 25	Am	8
New Dennison, (R. R. name *Dennison*) Williamson	T 11	38aa	Am	×
New Design, (R. R. name *Burksville*) Monroe	Q 8	55a	Sou	54
New Douglas, ● Madison	O 9	133b	Natl	469
Newell, (R. R. name *West Newell*) Vermilion	J 15	17a	Am	26
Newell, (mail to Danville) Vermilion	J 15	40a	Pac	×
New Grand Chain, (R. R. name *Grand Chain*) ● Pulaski	V 11	25l, 224	Am	157
New Hanover, Monroe	Q 7	55a	Sou	58
New Hartford, Pike	L 6	Pittsfield, 140	Pac	110
Newhaven, ● Gallatin	S 14	Omaha, 9	Am., U. S	429
New Hebron, Crawford	O 15	Robinson, 25, 38	Ad., Am	53
New Holland, 1 bank, ● Logan	J 10	23l, 38n	Am., U. S	358
Newhope, Saline	S 12	Rileyville, 38	Am	61
New Lebanon, Dekalb	B 12	15a	U. S	20
New Lenox, ● Will	D 14	21d, 140e	Pac., U. S	197
New Lenzburg Mine, Lenzburg) St. Clair	Q 8	38z	Am	
New Liberty, (or *Liberty*) Pope	V 1	224, 226, 260, 264		35
Newman, 1 bank, ● Douglas	K 14	9a	Am	1,166
Newmansville, Cass	K 8	Petersburg, 20, 23	Ad., U. S	67
New Memphis, Clinton	O 9	44a	Ad	219
New Memphis Station, (P. O. name Miley) Clinton	Q 8	44a	Ad	×
New Milford, ● Winnebago	B 11	12e, 15f	Ad	186
New Minden, ● Washington	Q 10	Popp, 38½	Ad	226
New Palestine, Randolph	S 9	See Chester		40
New Philadelphia, ● McDonough	I 7	138b	Ad	181
Newport, (mail to Madison) Madison		12z, 25f	Ad., Am	×
New Salem, ● Pike	K 6	140g	Pac	290
Newton, 2 banks, ● Jasper	O 14	38kk, mm	Am	1,630
New Windsor, 1 bank, ● Mercer	F 7	12s	Ad	473
New York, Chicago & St. Louis Junction (mail to Chicago) Cook		38a	Am	×
Ney, (r. f. d. from Genoa) Dekalb	B 12	Genoa, 15, 38	Am., U. S	×
Niantic, 1 bank, ● Macon	K 11	140g	Pac	654
Niles, Cook	M 2	Norwood Park, 22	Am	514
Niles Center, ● Cook	M 2	Morton Grove, 15	U. S	375
Nilwood, ● Macoupin	M 9	23b	U. S	1,378
Niota, (R. R. name *East Fort Madison*) ● Hancock	H 4	5b, 218	W., F. & Co	143
Nippersink Lake	A 14	15f	U. S	×
Noble, ● Richland	P 14	9a	U. S	597
Nokomis, 1 bank, ● Montgomery	M 10	25f	Am	1,371
Nolting, Washington	Q 10	38½a	Ad	23
Nora, ● Jo Daviess	A 8	38t	Am	312
Normal, 1 bank, ● McLean	I 11	23a, 38t, x	Am., U. S	3,795
Normal Junction, (mail to Normal) McLean	I 11	23a, 38t, x		×
Normal Park, (mail to Chicago) Cook	S 4	17a, 19a, 21a, 22½a, 140e	U. S	×
Normantown, Will	D 14	28a, c	U. S	22
Norris, ● Fulton	H 8	12a	Ad	293
Norris City, 1 bank, ● White	S 14	9d, 25l	Am., U. S	868
North Alton, ● Madison	O 8	See Alton		904
Northampton, Peoria	G 10	See Chillicothe		53
North Aurora, ● Kane	C 13	12b, 22g	Ad., Am	186
Northbend, Williamson	S 11	Carterville, 38	Am	×
North Cairo, (mail to Cairo) Alexander	[illegible]	[illegible]	Am	
North Chicago, ● Lake	A 15	22h, 24, 28a, 144	Am	1,150
North Chillicothe, ● Peoria	G 10	5b, 21f, 250, 274	U. S	417
North Division, (Station Chicago P. O.) ● Cook		See Chicago		×
North Dixon, (mail to Dixon) Lee	C 9	38w	Am	×
North Edgewater, (mail to Chicago) Cook	N 4	15g	U. S	×
North Evanston, (mail to Evanston) Cook	L 3	22h, m, 24	Am	×
North Glen Ellyn, (mail to Lombard) Dupage	C 14	14a	W., F. & Co	×
North Hanover, (mail to Rodden) Dupage	A 7	11a	W., F. & Co	×
North Harvey, (Sub-Station Harvey P. O.; R. R. name *New Chicago*) ● Cook	V 4	18, 38a	Am	313
North Henderson, 1 bank, ● Mercer	F 7	12r	Ad	276
North Junction, (mail to Decatur) Macon		38y	Am	×
North Junction, (mail to East St. Louis) St. Clair		55a	Sou	×
North Northfield, Cook	B 15	Wheeling, 145	Natl	35
North Oswego, (mail to Montgomery) Kendall	D 13	12a	Ad	×
North Peoria, (mail to Peoria) Peoria	H 9	110		2,358
North Riverside, (mail to Riverside) Cook	Q 1	38g, 145	Am., Natl	×
N[illegible] Cook	U 5	17a 19a	Am	×
Northville, Lasalle	D 12	Sheridan, 12	Ad	108
N[illegible] (mail to [illegible]) Dupage	C 13	38s	Am	×
Nortonville, Morgan	L 8	Franklin, 45	Ad	50
Norway, ● Lasalle	D 12	Serena, 12	Ad	96
Norwood, Mercer	F 6	Alexis, 12	Ad	38
Norwood Park, (Station Chicago P. O.) ● Cook	N 2	25k	Am	×
Nunda, (R. R. name *Crystal Lake Junction*) 1 bank, ● McHenry	A 13	22d, l	Am	604
Nursery, Carroll	B 9	Lanark, 15	U. S	8
Nutwood, (4½ miles s. w. of Fieldon N 7) Jersey		Jerseyville, 20, 23	Ad., U. S	×

Illinois 7

Ad., Adams Ex. Am., American Ex. Natl., National Ex. N. P., Northern Pacific Ex. Pac., Pacific Ex. Sou., Southern Ex. U. S., United States Ex. W., F. & Co., Wells, Fargo & Co. Ex. W., Western Ex.

O

Town, County	Index	Railway, or, if not on a Railroad, nearest station	Ex.	Pop.
Oak, Pope	U 13	Harrisburg, 25	Ad	×
Oakdale, (mail to Chicago) Cook	T 4	9½, 14⅛, 17a, 19a, [illegible]	Ad	×
Oakdale, (mail to Freeport) Stephenson	[illegible]			×
Oakdale, ● Washington	[illegible]		Ad	163
Oakford, ● Menard	J		Ad	388
Oakforest, (mail to Tinleypark) Cook	[illegible]			×
Oakglen, Cook	[illegible]		Natl	398
Oakhill, ● Peoria	[illegible]		Ad	74
Oakland, 1 bank, ● Coles	[illegible]		Ad	1,198
Oakland, (mail to Chicago) Cook	[illegible]			×
Oaklawn, ● Cook	[illegible]			13
Oakley, ● Macon	[illegible]			99
Oak Mound, (P. O. name [illegible]) Fulton	[illegible]	31	Ad	×
[illegible] ● Cook	[illegible]	16b, 22a, 24a, [illegible]	Ad	×
[illegible]	[illegible]	Hazeldell, 39		23
[illegible] Chain) Pulaski				×
Oakville, Union				13
Oakwood, ● Vermilion	J			182
Oakwoods, (mail to Chicago) Cook	T 6			×
Obed, Shelby				16
Oblong, 1 bank, ● Crawford				743
Oconee, ● Shelby				316
Ocoya, ● Livingston				43
Odell, 1 bank, ● Livingston				1,000
Odgers, Stephenson				×
Odin, ● Marion				1,180
O'Fallon, ● St. Clair				1,267
O'Fallon Junction, (mail to Belleville) St. Clair			Ad	×
Ogden, 2 banks, ● Champaign				419
[illegible]				16
[illegible]				×
[illegible]				793
[illegible] ● [illegible]				461
Ohio and Mississippi Junction, (mail to Shawneetown) Gallatin			Ad	×
Ohlman, ● Montgomery	M 10			168
Oilfield, Clark	M 14			×
Okaw, (mail to Kirksville) Moultrie				×
Okawville, 1 bank, ● Washington	Q 10		Ad	544
O. K. Mine, (mail to Marissa) St. Clair				×
Old Columbia, (mail to Columbia) Monroe				×
Oldenburg, Madison			Ad	25
Old Fort Gage, (mail to Chester) Randolph				×
Old Marissa, (mail to Marissa) St. Clair				216
Old Ripley, Bond		Pocahontas	Ad	30
Olena, ● Henderson		Stronghurst, 5	W., F. & Co	107
Olga, Hamilton		Broughton, 44		×
Olif, Massac		see Metropolis City		×
Olivebranch, Alexander		17		35
Oliver, Edgar			Am	62
Olmsted, ● Pulaski		25?, 224, 260, 261, [illegible]		268
Olney, 3 banks, ● Richland		9a, 38mm, 39b		1,2[illegible]0
Omaha, ● Gallatin				569
Omega, ● Marion				59
Onarga, [illegible] ● Iroquois				1,270
Oneco, Stephenson				25
Oneida, 2 banks, ● Knox			Ad	785
Ontario, ● Knox		Oneida, 12	Ad	9
Ontarioville ● Dupage		15a		243
Opdyke, ● Jefferson		44a		218
Ophiem, ● Henry		12r		119
Oquawka, 1 bank ● Henderson		12s, 218		1,010
Orange, Clark		West Union, 25		8
Orange Prairie, (r. f. d. from Peoria) Peoria	G 9	Alta, 118	U. S	×
Orangeville, 1 bank, ● Stephenson				343
[illegible]				152
Orchard Mines, (mail to Mapleton) Peoria			Ad	×
[illegible]				105
Orchardville, ● [illegible]				43
Oreana, ● Macon				196
Oregon, 2 banks, ● Ogle				1,577
Orion, 2 banks, ● Henry				584
Orland, ● Cook				350
Orleans ● Morgan				57
Ormonde, Warren				21
Osage, Franklin				53
Osborn, Rock Island				88
Osceola, ● Stark			Ad	80
[illegible] ● Henry				119
[illegible]				×
[illegible]				×
Osman, McLean				41
Ospur, Dewitt				36
Oswego, ● Kendall		12	Ad	618
Otego, Fayette		Bluff City, 135		13
Otis, Clark		Advance, 39		×
Ottawa, 2 banks ● Lasalle		2?, 21d, 242		10,588
Otter, Lasalle				×
Otterville, ● Jersey		Jerseyville, 20, 2	Ad	208
Otto, Fulton		Astoria, 12	Ad	7
[illegible]		38?, i	Am	×
[illegible] Macon		38ll, 135c	Ad., Am	42
[illegible] ● Christian		39e		255
Oxville, Scott		Bluffs, 140		75
Ozark, ● Johnson		38aa		103

P

Town, County	Index	Railway, or, if not on a Railroad, nearest station	Ex.	Pop.
Pacific Junction, (mail to Chicago) Cook		45a, e		×
Paderborn, St. Clair		Waterloo, 55		33
Padua, McLean		40		54
Paines Point, Ogle				46
Paisley, Montgomery				13
Palatine, 1 bank, ● Cook				1,020
Palermo, Edgar				120
Palestine, 1 bank, ● Crawford				979
Palmer, ● Christian				299
Palmersburg, Jasper				15
Palmyra, 1 bank, ● Macoupin			Ad	813
Paloalto, Hamilton				×
Paloma, Adams				43
Palos, (R. R. name *Palos Springs*) Cook		40		56
Palsgrove, (5½ miles n. w. of Mt. Carroll, B 8) Carroll				×
Palos Park, (mail to [illegible]) Cook				×
Palzo, Williamson				8
Pana, 1 bank, ● Christian				5,530
Panola, ● Woodford				148
Papineau, ● Iroquois				188
Paradise, Coles				13
Paris, 2 banks, ● Edgar				6,105
Parker, Johnson				72
Parkersburg, ● Richland				211
Parkland, Tazewell				×
Park Manor, (mail to Chicago) Cook		41a, 56, 67a		×
Parkridge ● Cook		22k		1,340
Park Row [illegible] (mail to Chicago) Cook	Q 5	38q, 115	Am., Natl	×
Parkside, (mail to Chicago) Cook	S 5	38	Am	×
Parkville, Champaign	K 13	Sadorus, 140		83
Parnell, Dewitt	J 12			58
Parrish, Franklin	S 12			216
Parsons, Jackson	T 11	Fredonia, 3		11
Pasfield, Sangamon	K 8	Farmingdale, 9		8
Passport, Richland	O 14	Noble, 9		8
Pasturefield, Lawrence	O 15	Sumner, 9		×
Patoka, ● Marion	P 11			640
Patterson, ● Greene	L 7			108
Pattersons, (mail to [illegible]) Will			W., F. & Co	×
Patton, Wabash				×
Pawgrove, Dekalb		Pawpaw		×
Pawnee, 1 bank, ● Sangamon				595
Pawnee Junction, (mail to Auburn) Sangamon				×
Pawpaw, 1 bank, ● Lee		12a, b	Ad	765
Paxton, 2 banks, ● Ford				3,036
Payne, (mail to Hughes) Edgar				×
Payson, ● Adams		Fallcreek, 12		465
Peace, (5 miles [illegible] of Greenup M 12) Shelby				×
Pearl, 1 bank, ● Pike		23?, 220		722
Pearl City, 1 bank, ● Stephenson			W., F. & Co	437
Pecatonica, 1 bank, ● Winnebago				1,045
Pegram, (R. R. name *Pegrim*) ● Greene				152
Pekin, 3 banks, ● Tazewell		[illegible] 80, 90 [illegible] 220, 280	Ad., Am., U. S., W., F. & Co	842
Pekin Junction, (mail to Washington) Tazewell	H 10	5c, 90a, 138a	Ad., U. S., W., F. & Co	×
Pellonia, (R. R. name *Brooklyn*) ● Massac	V 12	38aa, 224, 226, 260, 264, 272, 288, 294	Am	865
Pembroke, (mail to Momence) Kankakee	F 15	17h	Am	×
Penfield, 1 bank, ● Champaign	I 14	38p	Am	293
Pennington Point, McDonough	I 6	Adair, 12	Ad	29
Pennock, (mail to Chicago) Cook	O 3	15	U. S	×
Penrose, (r. f. d. from Sterling) Whiteside	C 9	Woosung, 38	Am	52
Penseneau, (mail to Mascoutah) St. Clair		41a	Ad	
PEORIA, 15 banks, ● Peoria	H 9	12?, 20a, 21f, 23g, i, 25d, 38ll, 40, 43b, 80, 90a, b, 110, 118 a, d, 135d, 138b, 220c, 250, 261, 274, 280	Ad., Am., U. S., W., F. & Co	56,100
Peoria, Decatur and Evansville Junction, (mail to Decatur) Macon		38y	Am	×
Peoria, Decatur and Evansville Junction, (mail to Pekin) Tazewell		90a	Am., U. S., W., F. & Co	×
Peoria Heights, (Station Peoria P. O.) ● Peoria		110, 250, 274		809
Peoria and Pekin Junction, (mail to Peoria) Peoria		10	U. S	×
Peotone, 1 bank, ● Will	E 15	38e	Am	1,003
Percy, ● Randolph	S 9	55a, 142	Am., Sou	660
Perdue, ● Ford	I 13	40	U. S	73
Perks, Pulaski	U 12	17l	Am	×
Perry 1 bank, ● Pike	K 6	Spring, 140	Pac	642
Perrys, (mail to Vergennes) Jackson	S 10	38aa	Am	8
Perry Springs, (P. O. name Spring) Brown	K 7	140k	Pac	4
Perrysprings, Pike	K 6	Spring, 140	Pac	20
Perryville, (mail to Cherry Valley) Winnebago	B 11	38s	Am	×
Perth, (3 miles s. w. of Newhope, S 12) Williamson		Rileyville, 38	Am	×
Peru, 3 banks, ● Lasalle	E 11	12n, 21d, 242, 250	Ad., U. S	6,863
Pesotum, ● Champaign	K 14	38f	Am	286
Peters, Madison	P 8	20b, 38hh, 133b	Natl	54
Petersburg, 4 banks, ● Menard	K 8	20a, 23c	Ad., U. S	2,807
Peters Creek, Hardin	U 14	Elizabethtown, 224, 226, 260	Ad	36
Petersville, (r. f. d. from New Boston) ● Mercer	E 6	Arpee, 12	Ad	13
Pfeifers, (mail to Blue Island) Cook	V 4	16g		×
Phelps, Warren	G 7	43b	Ad	14
Philadelphia, Cass	K 8	9e	U. S	118
Phillips, (mail to Cuba) Fulton	I 7	34	Ad	218
Phillipstown, White	R 14	Crossville, 25	Am	100
Philo, 1 bank, ● Champaign	K 14	140g	Pac	502
Phoenix, (mail to [illegible]) Douglas	K 14	Broadlands, 17	Am	×
Phoenix, (mail to Centerville Station) St. Clair	P 8	38z	Am	×
Phoenixville, (mail to Centerville Station) St. Clair	P 8	115	Ad	×
Piasa, ● Macoupin	N 8	12z	Ad	203
Piasa Bluffs, (mail to Grafton) Jersey	O 7	22b	Ad	×
Pickettsville, Champaign	I 14	Tomlinson, 38	Am	15
Pierceburg, Crawford	O 15	Oblong, 38	Ad	33
Pierron, ● Bond	P 9	135a	Ad	164
Pierson Station, ● Piatt	K 13	39a	Am	142
Pigeon, Jefferson	Q 12	Bluford, 115	Ad	15
Pike, Pike	L 5	12p, 218	Ad	8
Pilot, Vermilion	J 15	Glenburn, 17	Am	43
Pilsen, (Station Chicago P. O.) ● Cook		See Chicago		×
Pinckneyville, 1 [illegible] ● Perry	R 10	38z, aa, 142	Am	2,357
Pinecreek, Ogle	C 10	Woosung, 38	Am	8
Pinegrove, ● Schuyler	J 5	Golden, 12, 140	Ad., Pac	14
Pingree Grove, ● Kane	B 13	15a	U. S	140
Pink Prairie, (r. f. d. from Geneseo) Henry	E 8	Geneseo, 21	U. S	65
Pinkstaff, ● Lawrence	P 15	Birds, 25	Am	×
Pinoak, Wayne	O 13	Sims, 115	Ad	25
Piopolis, Hamilton	R 12	Delafield, 44	Ad	27
Piper City, 1 bank, ● Ford	G 14	138a	Ad	577
Pisgah, Morgan	L 8	45a	Ad	36
Pistakee, McHenry	A 13	West McHenry, 22	Am	×
Pittsburg, Fayette	O 10	Smithboro, 45, 135	Ad	63
Pittsfield, 2 banks, ● Pike	L 6	140i	Pac	2,293
Pittsfield Junction, (P. O. name Maysville) Pike	L 6	140g, i	Pac	20
Pittwood, Iroquois	G 15	17a	Am	111
Plainfield, 1 bank, ● Will	D 14	28a, e	U. S	920
Plainview, ● Macoupin	N 8	23b	U. S	131
Plainville, ● Adams	K 4	Fallcreek, 12	Ad	296
Plano, 2 banks, ● Kendall	D 13	12a	Ad	1,634
Plato, Iroquois	G 15	Ashkum, 38	Am	13
Plato Center, Kane	B 13	38s	Am	29
Plattville, ● Kendall	D 12	Yorkville, 12	Ad	408
Pleak, Shelby	L 11	Moweaqua, 38	Am	11
Pleasantgrove, Johnson	U 11	Vienna, 25	Am	×
Pleasant Hill, (mail to Oaklawn) Cook	T 3	140e	Pac	×
Pleasanthill, ● Pike	M 9	23d	U. S	390
Pleasant Mound, Bond	O 10	Smithboro, 45, 135	Ad	72
Pleasantplains, 1 bank, ● Sangamon	K 9	9e	U. S	575
Pleasant Valley, Jo Daviess	A 7	Stockton, 14	U. S	21
Pleasantview, Schuyler	J 7	Frederick, 12	Ad	150
Plumfield, Franklin	S 11	Frankfort, 17	Am	36
Plumhill, Washington	Q 9	Addieville, 41	Ad	72
Plum River, Jo Daviess	A 8	Stockton, 14	U. S	306
Plymouth, 2 banks, ● Hancock	J 5	12r	Ad	854
Poag, Madison	O 8	140m	Pac	×
Pocahontas, ● Bond	O 9	135a	Ad	429
Poco, Pope	V 13	See Pellonia		29
Pocock, (mail to Irving) Montgomery				
Poe, (mail to Redbud) Monroe				
Point Calumet, (mail to South Holland) Cook	W 5	17a	Am	×
Point Pleasant, Jasper	N 14	Hidalgo, 38	Am	22
Poland, (mail to Walsh) Randolph	S 9	142	Am	×
Polo, 2 banks, ● Ogle	C 9	12cc, 38w	Ad., Am	1,869
Pomeroy, Mercer	F 6	Joy, 12	Ad	16
Pomona, ● Jackson	T 10	55a	Sou	125
Pond, Johnson	U 12	Vienna, 25	Am	11
Ponemah, Warren	G 6	5b	W., F. & Co	10
Pontiac, 4 banks, ● Livingston	G 12	23a, 38l, 140d	Am., Pac., U. S	4,266
Pontiac Junction, (mail to Pontiac) Livingston		140d	Pac	×
Pontoosuc, ● Hancock	H 5	5b, 218	W., F. & Co	299
Popes, (mail to Holts) Perry		38z	Am	×
Poplar City, Mason	J 8	38n	Am	52
Poplar Grove, 1 bank, ● Boone	A 12	22n	Am	325
Portage Curre, (mail to Galena) Jo Daviess	[illegible]	[illegible]	W., F. & Co	×
Port Byron, 2 banks, ● Rock Island	D 7	15i, 200, 218	U. S	732
Porters Mill, (mail to Sandridge) Jackson		38ee	Am	×
Portland, Franklin	R 11	Whittington, 17	Am	×
Posey, Clinton	Q 10	115	Ad	24
Potomac, 1 bank, ● Vermilion	I 15	38p	Am	488
Pottstown, ● Peoria	H 9	12r	Ad	321
Powellton, ● Hancock	H 4	Adrian, 12	Ad	70
Prairie, Randolph	R 8	Redbud, 55	Sou	16
Prairie Center, ● Lasalle	E 11	Triumph, 22	Am	219
[illegible] ● McDonough	H 7	12r	Ad	818
Prairie Cre[illegible], (mail to Wilming)ton) Will	E 14	23a	U. S	×
Prairie du Rocher, ● Randolph	R 8	Redbud, 55	Sou	347
Prairiehall, Macon	K 12	13	Ad	18
Prairie Home, Shelby	L 11	Bethany, 38	Am	64
Prairietown, ● Madison	O 9	Dorsey, 25	Am	74
Prairieview, Lake	B 14	145	Natl	20
Prairieville, (r. f. d. from Dixon) Lee	C 9	Nelson, 22	Am	20
Preemption, ● Mercer	E 7	118b, c	U. S	108
Prentice, ● Morgan	K 8	22c	U. S	219
Pressmoyer, (mail to [illegible]) Madison	O 9	230	Ad	×
Preston, Randolph	R 9	Walsh, 38½	Ad	82
Prince, Mercer	E 6	Reynolds, 118	U. S	×
Princeton, 3 banks, ● Bureau	E 10	12b	Ad	4,013
Princeville, 1 bank, ● Peoria	G 9	5b, 118a	U. S., W., F. & Co	735
Priscilla, (mail to Lostant) Lasalle	F 11	42	Ad	×
Proctor, Ford	I 13	140c	Pac	28
Progress, Union	T 11	Makanda, 38	Am	11
Prophetstown, 2 banks, ● Whiteside	D 9	12l	Ad	1,143
[illegible] Champaign	I 14	38p	Am	×
Prospect, (mail to Waverly) Sangamon	K 9	15a	Ad	×
Prospect Heights, (mail to North Peoria) Peoria	H 9			
Prosperity, Franklin		[illegible]		
Providence, Bureau	F 9	Tiskilwa, 21		
Proviso, Cook	C 14	Hillside, 38		
Pujol, Randolph	S 8	220a, 234, 282, 2[illegible]		
Pulaski, ● Pulaski	V 11	38g		
Pulleys Mill, Williamson	T 11	Creal Springs, 38		
Pullman, (Station Chicago P. O.) 1 bank, ● Cook	T 5	9½, 38a	Am	×
Pullman Junction, (mail to Chicago) Cook	T 5	9½, 13, 14½, 19b, 21c, 30, 56	Am., Natl., W., F. & Co	×
Purington, (mail to Chicago) Cook	U 4	21b	U. S	×
Put Creek, (mail to Cuba) Fulton	H 7	34	Ad	×
Putnam, ● Putnam	F 10	21f	U. S	281
Pyatt, Perry	R 10	38aa	Am	25

Q

Town, County	Index	Railway, or, if not on a Railroad, nearest station	Ex.	Pop.
Quarry Switch, (mail to New Hanover) Monroe		55a	Sou	×
Queen, Marion	P 12	Iuka, 9	U. S	14
Queens Lake, (mail to Windon) Washington	Q 9	44a	Ad	×
Quigley, Shelby	M 12	Bruce, 140	Pac	18
QUINCY, 5 banks, ● Adams	K 4	12o, p, r, 36, 65, 125a, 140k, 218, 244	Ad., Pac., W., F. & Co	36,252
Quincy Junction or Chicago and Alton Junction, (mail to Louisiana, Mo.) Pike	M 5	23d	U. S	×
Quiver, (mail to Havana) Mason	I 8	20a	Ad	×

Illinois 8

R

Town, County	Index	Railway, or, if not on a Railroad, nearest station	Ex.	Pop.
Raccoon, (r. f. d. from Centralia) Marion	[illegible]	[illegible]		×
Racetrack, (mail to Oakpark) Cook	[illegible]	[illegible]		×
Raddle[illegible]	[illegible]	[illegible]		19
[illegible]				21
[illegible]				×
[illegible] ● [illegible]				118
[illegible]				×
Raleigh, ● Saline				383
Ramsey, 1 bank, ● Fayette				747
Randall, (R. R. name *East Galesburg*) ● Knox				36
Randall Mine, (mail to Freeburg) St. Clair				×
[illegible]				23
[illegible]				×
[illegible]				×
[illegible]				×
[illegible] ● [illegible]				757
[illegible] ● [illegible]				339
[illegible] ● [illegible]				207
[illegible] ● [illegible]				50
[illegible]				212
[illegible] ● [illegible]				81
[illegible] ● [illegible]				422
[illegible]				×
Raven, Edgar				46
Ravenswood, (Station Chicago P. O.) 3 banks, ● Cook				×
Ravinia, ● Lake				30
[illegible]				×
[illegible]				153
Raymond 1 bank, ● Montgomery				
Rayville, (mail to Alvin) Vermilion				×
Reader, (R. [illegible]) Macoupin				26
Reading, (R. [illegible]) Livingston	F			32
Reads, (mail to Carbondale) Williamson	S			109
Recton, (mail to Eldorado) Saline				×
Redbud, 2 banks, ● Randolph				459
Reddick, ● Kankakee		135		
Redmon, ● Edgar		38a, r		
Redoak [illegible]		Kirkwood, 12		
[illegible] City, (P. O. [illegible]) Peoria				
Reeds, [illegible]				
Reeds Crossing, (mail to Belvidere) Boone	B 12			×
Reevesville, Johnson			Am	43
Regent, Johnson				×
Reinecke Number One Mine, (mail to Birkner) St. Clair				×
Reinecke Number Two Mine, (mail to Belleville) St. Clair				×
Relief, (mail to Westfield) Coles				×
Relief Number One, (mail to Mo[illegible]) [illegible]				×
Relief Number Two, (mail to [illegible]naw) Tazewell				×
[illegible] ● [illegible]			Sou	17
[illegible] ● [illegible]			Ad	72
Rentchler, St. Clair			Ad	16
Rentchler's Mine, (mail to Rentchler) St. Clair				×
Resort, Pope				26
Rexford, (mail to Blue Island) Cook				×
Reynol[illegible] ● [illegible]				329
[illegible]				×
Rhodes, Coo[illegible]				×
Rice, (r. f. d. from Pin[illegible]) Perry				×
Richards, Lasalle				×
Richardson, Kane				48
Richfield, Adams		Fallcreek, 12		36
Richland, Sangamon				53
Richland Mine, (mail to Belleville) St. Clair				×
[illegible] ● [illegible]				
Richton, Cook				
Richview, 1 bank, ● Washington				
Richwood, (mail to Grangehall) Jackson				
Richwoods, Cr[illegible]		Palestine, 38		
Rickel, Henry		Atkinson, 21		
Riddlehill, Sangamon		Brad[illegible]		
Ridenhower, Johnson		Belknap, 25	Am	8
[illegible] e. of Wynoose, P [illegible]				
[illegible]arm, 1 bank, ● Vermilion	K 15			
[illegible]eld, ● McHenry	B 13			
[illegible]ind, (mail to Austin) Cook	P 2	22a		
[illegible] ● [illegible]				
[illegible] Iroquois				
Ridgeway, 1 bank, ● [illegible]				
Ridott, ● Stephenson				
Riffle, (R. R. name *Russell*) Clay	P 13			
Riggston, ● Scott				
Rileyville, Saline				
Rinard, ● Wayne				
Ringwood, ● [illegible]				
Rio, ● Knox				
[illegible]				
Ripley, ● Brown				
Rising, Champaign	J 13	25d		
Risingsun, Pope		Grantsburg, 38		
Risk, Livingston	H 1[illegible]			
Ritchey, (R. R. name *Ritchie*) ● Will	F			
[illegible]				
[illegible] ●				
Riverdale, (mail to Carrollton) [illegible]				
Riverforest, (mail to Oa[illegible] Park) Cook		5a		
River Incline, [illegible] ondelet) St. Clair		38dd, 55a	Ad., Am., Sou	
Riverside, ● Cook	R 1	12a, 24f	Ad	
Riverside Junction, (mail to Oakpark) Cook				
Riverton, ● Sangamon				
Riverview, Cook				
Roaches, (mail to [illegible])				
Roanok[illegible] ● [illegible]				
Roberts, 2 [illegible] ● [illegible]				
Rober's, ([illegible]ville) Macon	K 11			
Robinett, (mail to Odin) Marion	Q 11			
Robinson, 1 bank, ● Crawford	O 1[illegible]			
Robinson Creek, Shelby	M 12			
Roche Blare, (mail to Hoodville) Hamilton				
Rochelle, 3 banks, ● Ogle				
Rochester, ● [illegible]				
Rock, Pop[illegible]				
Rockbridge, ● Greene				
Rock City, ● Stephenson				
Rockcreek, Hardin				
Rockefeller, ● Lake				
Rockfalls, ● Whiteside				
Rockford, 7 banks ● [illegible]go		12c, 15k, 22c, n, 38s [illegible]		
Rockgrove, ● Stephenson		Rock City, 13		
Rock Island, 5 banks ● [illegible]		12x, 15i, 21c [illegible] h, 36, 118a, 200, [illegible] 8	Ad., Am., U. S.	19,493
Rock Island Junction, (mail to Chicago) Cook				
Rock Island Junction, (mail to Galt) Whiteside				
Rockport, ● Pike				
Rockton, ● Winnebago				
Rockville, Kankakee				
Rockwood, ● Randolph				
Rodden, Jo Daviess			W. [illegible]	
Rodney, (mail to Tamaroa) Perry				
Rogers Park, (Station Chicago P. O.) 1 bank, ● Cook				
Rohrer, Morgan				
Roland, White	S			
Roland Station, (P. O. name Middlepoint) White	S			
Rollins, Lake				
Rollo, Dekalb				
Rome, Jefferson				
Rome, Peoria				
Romeoville, (R. R [illegible]) Will				
[illegible]				
Roodhouse, 2 banks, ● Greene	M			
Rooks Creek, (mail to Graymont) [illegible]				
Rosboro, (mail to Sparta) Randolph	S 9	38		×
Roscoe, 1 bank, ● Winnebago	A 11			497
Roscoe Crossing, (mail to Rockton) Winnebago				×
Rose, (mail to Grantsburg) [illegible]			Am	×
Rose[illegible] ● [illegible]		[illegible]		43

Kentucky, page 258

Wisconsin, page 214

Michigan, page 136

INDEX OF MAPS.

	PAGE.
Abyssinia	610
Afghanistan	593
Africa	544
Alabama	312
Alaska Ty	418
Alberta	468
Algeria	667
Andorra	570
Arabia	540
Argentine	568
Arizona Ty	370
Arkansas	338
Armenia	598
Asia	540
Assiniboia	468
Athabasca	468
Atlantic Ocean	558
Australia	550
Austria-Hungary	578
Bahamas	526
Baluchistan	593
Barbadoes Is	551
Belgium	579
Bermuda	566
Bhutan	597
Bokhara	593
Bolivia	565
Borneo	606
Bosnia	578
Bourbon Is	551
Brazil	564
British Col	472
British Guiana	557
British Honduras	522
Bulgaria	590
California	376-386
Canada	514
Cape Colony	608
Central Africa	601
Central Am	522
Ceylon	597
Chile	568
China	597
Cochin-China	540
Colombia	556
Colorado	204
Congo Free State	601
Connecticut	27
Corsica	574
Costa Rica	523
Crete	501
Cuba	482
Cyprus	501
Delaware	385
Denmark	582
District of Columbia	84
Dutch Guiana	557
East Roumelia	590
East Indies	600
Ecuador	556
Egypt	610
England	572
Europe	536
Faroer Is	583
Fiji Is	551
Florida	300
France	567
Franklin	514
French Guiana	557
French Indo-China	540
Georgia	294
Germany	588
Gibraltar	570
Great Britain	572
Greece	575
Greenland	583
Guatemala	522
Guinea	604
Haiti	527
Hawaii	422
Herzegovina	578
Honduras	523
Iceland	583
Idaho	404
Illinois	158
India	597
Indiana	196
Indian Ty	362
Iowa	168
Ireland	586
Italy	571
Jamaica	530
Japan	596
Java	662
Kansas	190
Kearwatin	514
Kentucky	246-258
Khiva	503
Korea	596
Labrador	432
Liberia	514
Louisiana	328
Loyalty Is	551
Luxemburg	579
Mackenzie	514
Madagascar	518
Madeira Is	551
Maine	10
Malcee Is	551
Malta	581
Manitoba	464
Maryland	84
Massachusetts	22
Mauritius Is	551
Mexico	478
Michigan	136
Minnesota	224
Mississippi	320
Missouri	186
Monaco	567
Montana	392
Montenegro	590
Morocco	607
Natal	608
Nebraska	196
Nepal	597
Netherlands	579
Nevada	374-382
New Brunswick	444
New Caledonia Is	551
Newfoundland	432
New Guinea	619
New Hampshire	14
New Jersey	76
New Mex. Ty	366

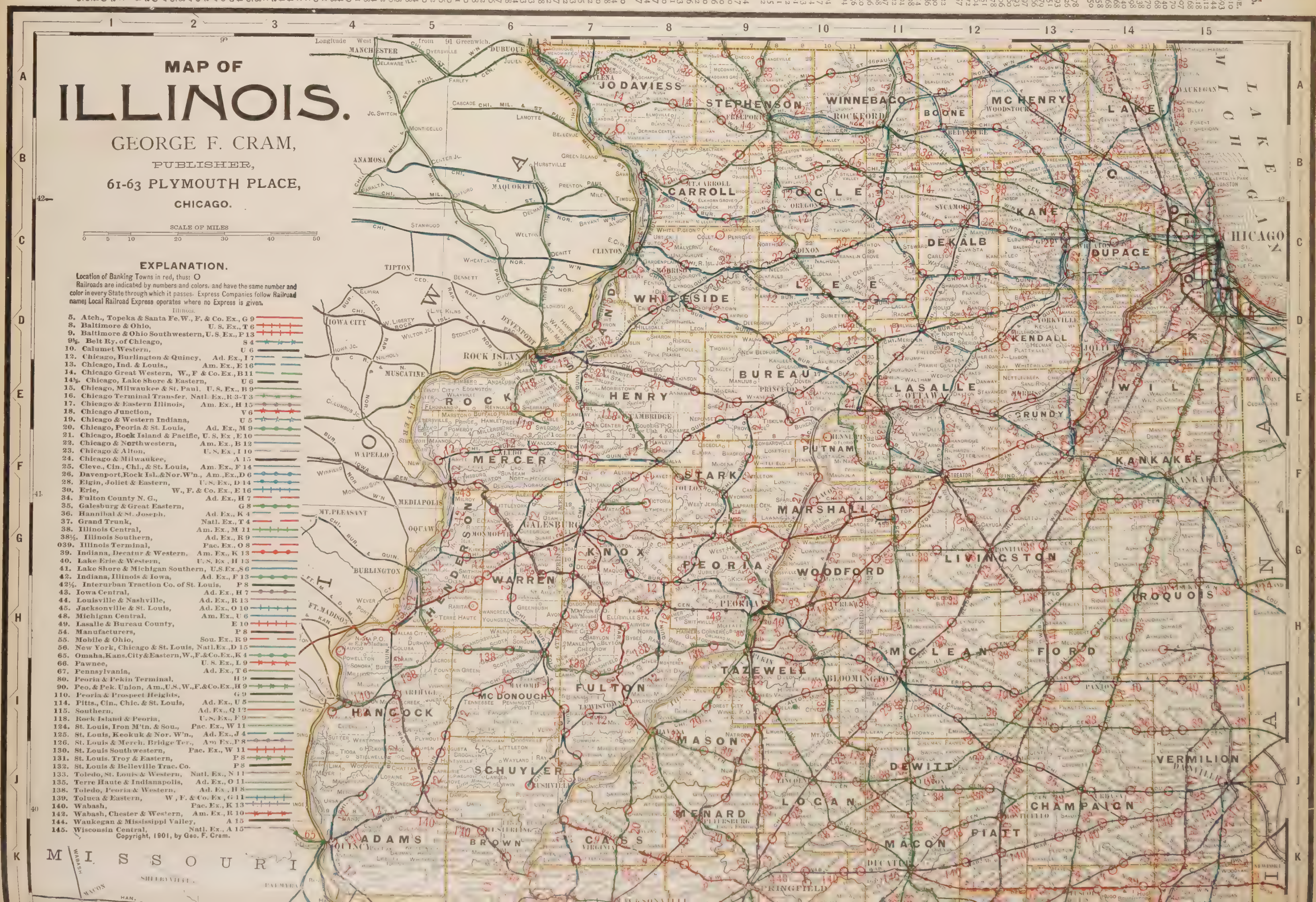

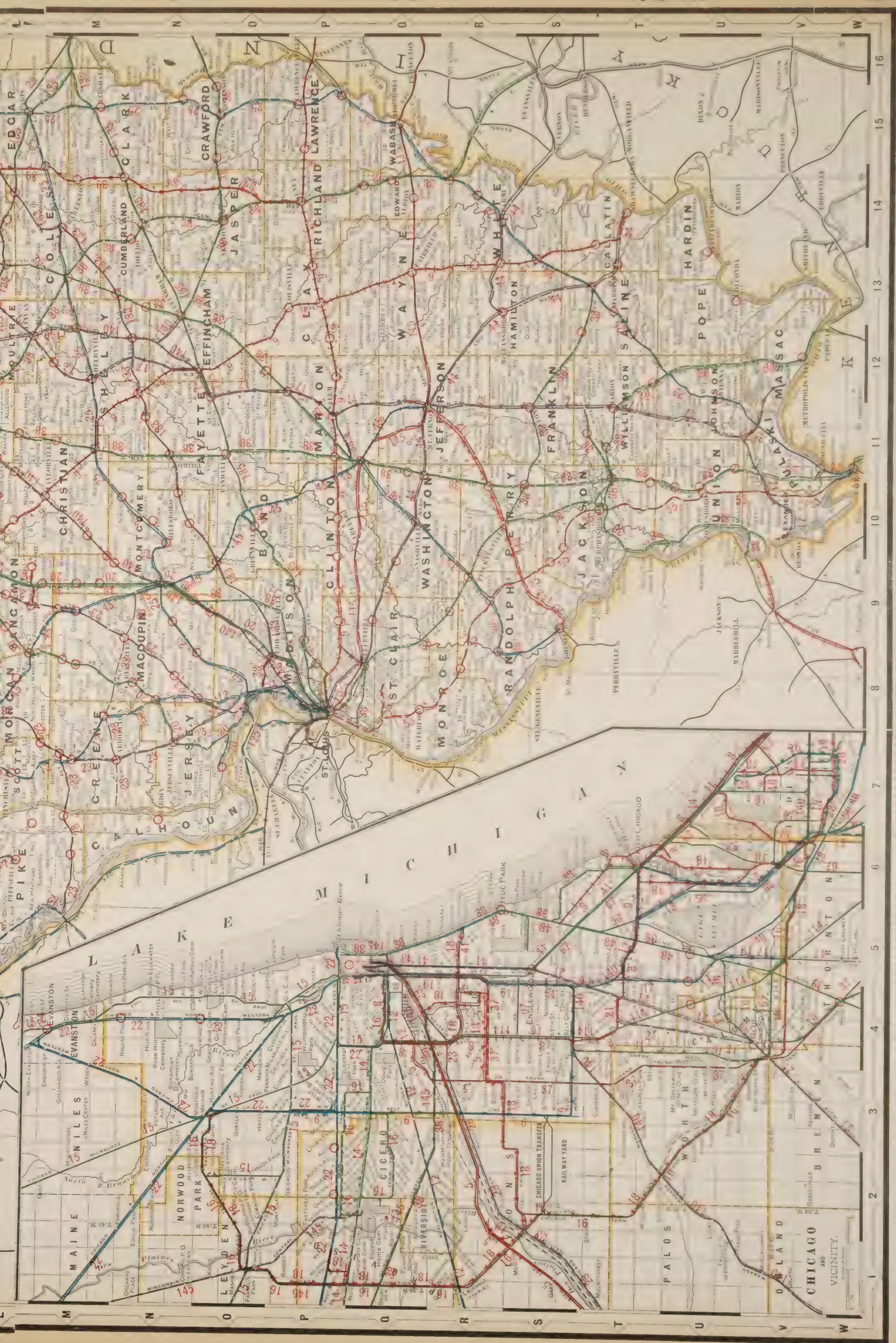

New South Wales....612
New York....32-44
New Zealand....620
Nicaragua....523
N. America....514
N. Carolina.268-280
N. Dakota....228
Norway....586
NovaScotia.436-444
Ohio....121
Oklahoma Ty..362
Ontario....456-460
Orange Free State....608
Oregon....414
Pacific Islands..562
Palestine....603
Paraguay....565
Pennsylvania.58-70
Persia....599
Peru....560
Philippine Isl..428
Porto Rico....424
Portugal....570
Prince Edward Island...436-444
Quebec....450
Queensland....615
Rhode Island..23
Roumania....590
Russia in Asia.592
Russia in Europe....587
Sahara....544
Salvador....522
San Marino....571
Santo Domingo.527
Sardinia....574
Saskatchewan..468
Scotland....576
Servia....590
Siam....540
Siberia....540
Sierra Leone...544
Sikkim....597
South Africa...608
South African Republic....608
S. America....535
South Australia.618
S. Carolina.268-280
S. Dakota....234
Spain....570
Sudan....604
Sumatra....602
Sweden....586
Switzerland....584
Tahiti Is....551
Tasmania....611
Tennessee..246-258
Texas....344-356
Trinidad....551
Tripoli....544
Tunis....607
Turkestan....593
Turkey in Asia.598
Turkey in Europe....590
Ungava....514
United States..518
Uruguay....568
Utah....396
Venezuela....556
Vermont....14
Victoria....
Virginia....
Wales....
Washington....4
W. Australia...6
West Indies....5-2
W. Virginia.98-10
Wisconsin....2-4
World....5-8
Wyoming....400
Yellowstone National Park...4-2
Yukon....4-8

Index of Cities.

PAGE.
Allegheny....5-0
Atlanta....5-4
Baltimore....4-4
Birmingham...5-3
Boston....4-4
Brooklyn....4-0
Buffalo....4-2
Charleston....5-3
Chicago....5-8
Cincinnati....5-3
Cleveland....4-9
Columbus....5-2
Council Bluffs..5-2
Dallas....512
Denver....516
Detroit....5-4
Duluth....521
Greater New York...401
Havana....527
Honolulu....422
Indianapolis...50
Kansas City....511
Louisville....528
Memphis....529
Milwaukee....517
Minneapolis...524
Montreal....430
Nashville....532
New Haven....487
New Orleans...539
New York....488
Omaha....513
Philadelphia...466
Pittsburg....500
Providence....486
Quebec....426
Richmond....498
St. Louis....510
St. Paul....525
San Francisco..543
Seattle....546
Superior....520
Tacoma....547
Toledo....506
Toronto....466
Washington....495
West Superior.520

TOWN. COUNTY.	INDEX	RAILWAY, or, if not on a Railroad, nearest station	EX.	POP.
Roseville, [illegible] Lake	A 11	Russell, 15	U. S.	50
Rosedale, Jersey	N 5	See Grafton		75
Rosedale, P. O. name Havelock, Cook	N 4	21*b*	Ad. Am.	
Rose Hill, ● Jasper	N 4	Same	Ad.	253
Roseland, Sub-station, Chicago P. O., 1 bank ● Cook	C 7	[illegible]	Am.	
Rosetta, Douglas	C 11	15*a*	U. S.	10
Roseville, [illegible] ● Warren	H 6	[illegible]	Ad.	1,014
Rossville, Vermilion	[illegible]	[illegible]	Am.	1,175
Roundgrove ● Whiteside	D 8	22*b*	Am.	137
Roundknob, Massac	V [illegible]	38*an*	Am.	116
Rowe, Livingston	G [illegible]	[illegible]	Pac.	16
Rowell, Dewitt	J [illegible]	15*a*	Ad.	[illegible]
Royal, Champaign	J 14	Ogden, 5	Am.	[illegible]
Rozetta, Henderson	G 4	Oquawka, 12	Ad.	100
Ruark, Lawrence	P 17	St. Francisville, 5	Am.	20
Rushville, 2 banks ● Schuyler	[illegible]	[illegible]	Ad.	2,290
Russell ● Lake	A 13	17*a*	U. S.	[illegible]
Rutland, banks ● Lasalle	F 12	[illegible], 29	Am., W. F. & Co.	867
Ryder, Jefferson	R 11	42	Am.	18
S				
Sacramento, White	S 16	[illegible]	U. S.	22
Sadorus, 2 banks, ● Champaign	K 13	140*a*	Pac.	310
Sailor Springs, ● Clay	P 12	Clay City, [illegible]	U. S.	479
Saint Anne, bank ● Kankakee	F 15	[illegible]	Am.	1,003
Saint Augustine ● Knox	H 5	2*b*	Ad.	229
Saint Charles, bank ● Kane	C 13	11*a*, 2*a*	Am. W. F. & Co.	2,175
Saint David, ● Fulton	I 8	12*b*	Ad.	481
Saint Elmo, banks ● Fayette	O 12	[illegible] 140	Am.	1,070
Sainte Marie ● Jasper	O 15	99*b*	Am.	406
Saint Jacob, ● Madison	P 9	[illegible]	Ad.	264
Saint James, ● Fayette	O 12	17	Am.	[illegible]
Saint Johns, ● Perry	S 11	28*a*	Am.	[illegible]
Saint Joseph, 1 bank ● Champaign	J 14	25*b*	Am.	637
Saint Libory ● St. Clair	Q 9	Windom, 41	Ad.	220
Saint Mary, Hancock	I 5	Colusa, 12	Ad.	63
Saint Paul ● Fayette	O 11	St. Peter, 17	Am.	[illegible]
Saint Peter, Fayette	O 12	17	Am.	119
Saint Rose, Clinton	P 9	Breese	U. S.	70
Salem, bank ● Marion	P 11	9*b*, 17	Ad. Am. U. S.	1,642
Salina, Kankakee	I 14	Bonfield, 25	Am.	
Saline Mines, Gallatin	T 14	See Shawneetown		[illegible]
Salisbury, Sangamon	K 9	Bradfordton, 9	U. S.	142
Samoth ● Massac	[illegible]	McNeil, 38	Am.	46
Samsville, Edwards	Q 14	West Salem, 8	Am.	78
Sandoval, 1 bank, ● Marion	P 11	9*b*, 38*a*	Am. U. S.	1,258
Sandwich, ● DeKalb	D 12	2*a*	Ad.	2,526
Sangamon, Macon	K 11	140*a*	Pac.	
San Jose, 1 bank ● Mason	I 9	2*a*	U. S.	479
Saratoga, Alexander	[illegible]	16*b*, 20, 201		
Sauemin, 1 bank ● Livingston	G 12	106	Pac.	250
Savanna, 1 bank ● Carroll	B 8	12*a*, [illegible]	Ad. U. S.	3,375
Savoy, ● Champaign	J 13	87	Am.	76
Saybrook, 1 bank ● McLean	I 12	10	U. S.	879
Scales Mound ● Jo Daviess	A 8	87	Am.	418
Schapville, Jo Daviess	A 8	Scales Mound, 8	Am.	36
Schaumburg, Cook	B 13	Roselle, 15	Am.	57
Schiller, Jefferson	R 11	12	Am.	53
Sciota, McDonough	H 5	2*b*	Ad.	202
Scottland ● Edgar	K 16	9*b*	Am.	120
Scottville ● Brown	J 4	Mt. Sterling, 14	Pac.	[illegible]
Scottsburg, McDonough	[illegible]	[illegible]	Ad.	
Scottsville, ● Macoupin	M 8	Modesto, 10	Ad.	261
Sears, Rock Island	E 6	15*a*	U. S.	56
Seaton, ● Mercer	F 6	15*b*	Ad.	258
Seatonville ● Bureau	E 9	20*b*, 42	Ad.	909
Sebastopol, Madison	P 9	Highland, 15	Ad.	97
Secor, 1 bank, ● Woodford	H 11	38*a*	Ad.	373
Sedan, Marion	Q	[illegible]	Am.	
Sefton, Pike	[illegible]	[illegible]	Ad.	14
Seibert, Champaign	I 14	Mayview, 5	Am.	28
Selma, McLean	H 2	Lexington, 2	U. S.	220
Seneca, 1 bank, ● Lasalle	E 12	2*b*, 25, 242	Am. U. S.	1,188
Sepo, Fulton	I 7	61	Ad.	
Serena ● Lasalle	D 12	12*b*	Ad.	70
Seville, Fulton	I 7	138	Ad.	35
Seward, ● Winnebago	A 10	38*a*	Am.	65
Sexson, Shelby	M 12	Windsor, 25, 140	Am. Pac.	
Seymour, ● Champaign	J 13	38*a*	Am.	27
Shabbona, 2 banks, ● Dekalb	C 12	12*b*, *a*	Ad.	587
Shabbona Grove, ● Dekalb	D 12	22*b*	Am.	130
Shaffers Siding, (mail to Windom) Washington		41*a*	Ad.	
Shaft Number Two, (mail to Spring Valley) Bureau		22*b*	Am.	
Shafter, Fayette	N 10	Vera, 38	Am.	
Shamrock, [illegible] miles s. e. of Bogota, O 15 Jasper		Newton, 38	Am.	
Shannon, 1 bank, ● Carroll	B 9	15*b*	U. S.	678
Sharon, [illegible] from Geneseo, Henry	D 8	Joslin, 12	Ad.	
Sharpsburg, R. R. name *Sharps*, ● Christian	L 10	9*b*	U. S.	105
Shattuc, ● Clinton	P 10	9*b*, 45*b*	Ad. U. S.	83
Shaw, ● Lee	D 10	12*a*	Ad.	42
Shawneetown, 1 bank, ● Gallatin	T 14	9*d*, 14, 221, 226, 260	Ad. U. S.	1,698
Sheffield, 1 bank, ● Bureau	E 9	21*a*	U. S.	1,268
Shelbyville, banks ● Shelby	M [illegible]	[illegible]	Am.	[illegible]
Silverton, Jasper	O 15	Newton, 8, 120	Am.	
Sollitt, ● Kankakee	E 15	17*a*	Am.	86
Somonauk, 2 banks, ● Dekalb	D 12	2*a*	Ad.	620
South Chicago, Station, Chicago P. O., 1 bank ● Cook	[illegible]	[illegible]	[illegible]	
SPRINGFIELD, 9 banks ● Sangamon	K 9	9*b*, 20 [illegible]	Ad. Am. U. S.	[illegible]
Springgarden ● Jefferson	R 11	[illegible]	Ad.	[illegible]
Springvalley, 3 banks ● Bureau	E [illegible]	[illegible]	Ad. Am. U. S.	6,214
Stanford, 1 bank, ● McLean	I 11	[illegible]	U. S.	602
Stark ● Stark	[illegible]	118*a*	U. S.	[illegible]
Starnes, (mail to Springfield) Sangamon	K 9	38*a*, 140*a*	Am. Pac.	
Stateline, Clark	M 15	Dennison, 38	Am.	28
State Line, (mail to Hammond, Ind.) Cook	A 16	19*b*, 67*b*	Am.	
State Line, (mail to Effner, Iroquois)		Effner, 114, 138	Ad.	
State Line, (mail to Momence) Kankakee		42*b*	Ad.	
State Line, (mail to Danville) Vermilion	J 16	110*a*	Pac.	
State Line Junction, (mail to Chicago) Cook	A 16	67*b*	Ad.	
Staunton, 1 bank, ● Macoupin	N 9	20*b*, 140*a*	Pac.	1,786
Stavanger, Lasalle	E 12	Seneca, 21, 25, 242	Am. U. S.	26
Steele, (mail to New Lenox) Will	E 14	48*b*, 140	Am. Pac.	
Steeleville, ● Randolph	S 9	142	Am.	562
Sullivan, [illegible] ● Moultrie	[illegible]	[illegible]	[illegible]	[illegible]
Sycamore, [illegible] ● Dekalb	[illegible]	[illegible]	[illegible]	[illegible]
T				
Taylorville, [illegible] ● Christian	[illegible]	[illegible]	[illegible]	[illegible]
Tinleypark, 1 bank ● Cook	D 15	21*a*	U. S.	66
Tioga, ● Hancock	J 4	Woodville, 120	Ad.	92
Tiskilwa, 1 bank ● Bureau	E 9	21	U. S.	965
Todd's Point, Shelby	[illegible]	Bethany, 38	Am.	7
Tokio, [illegible] from Plainfield, Will	D 14	Wolfs Crossing, 28	U. S.	
Toledo, 2 banks, ● Cumberland	M 13	38*a*	Am.	818
Tolono, 1 bank, ● Champaign	K 13	38, 140	Am. Pac.	845

TOWN. COUNTY.	INDEX.	RAILWAY, or, if not on a Railroad, nearest station.	EX.	POP.
Toluca, 1 bank, ● Marshall	G 11	5b, 139	W., F. & Co	2,629
Tom, Clark	M 15	298		×
Tomlinson, Champaign	I 14	38p	Am	14
Tonica, (R. R. name *Tiona*) 1 bank, ● Lasalle	E 11	38r	Am	494
Tonti, ● Marion	P 11	38f	Am	108
Topeka, ● Mason	[illegible]	[illegible]	Ad	160
Toulon, [illegible] ● Stark	[illegible]	[illegible]	[illegible]	1,057
Tovey, ● Menard	[illegible]	[illegible]	[illegible]	[illegible]
Towerhill, ● Shelby	M 11	9a, 25f	Am., U. S	615
Tracy, (mail to Chicago) Cook	U 4	18, 44e	□ Natl	×
Tracy, (mail to Buckingham) Kankakee	F 13	38k	□ Am	×
Trapps Siding, (mail to Blue Island) Cook		18a		×
Tremont, (R. R. name *Glen Echo*) 1 bank, ● Tazewell	I 10	25d	Am	768
Trenton, 1 bank, ● Clinton	P 9	9b	U. S	1,716
Tresner, Edgar	L 15	Paris, 25, 135	Ad., Am	×
Trilla, ● Coles	M 13	133b	Natl	92
Trimble, Crawford	N 15	25h	Am	55
Trimbles, (mail to Blue Island) Cook	U 3	18g, 18a		×
Triumph, 1 bank, ● Lasalle	D 11	22f	Am	488
Trivoli, ● Peoria	H 9	Cramer, 43	Ad	106
Trowbridge, Shelby	N 13	133b	Natl	43
Troy, 1 bank ● Madison	P 8	131, 135a	Ad	,080
Troygrove, ● Lasalle	D 11	22f	Am	316
Trumbull, White	R 11	44a	Ad	16
Truro, Knox	G 8	Williamsfield, 5	W., F. & Co	×
Tucker, Kankakee	F 15	38e	Am	82
Tucker, (mail to Adeline) Ogle	B 9	15a	□ U. S	×
Tunnelhill, ● Johnson	U 12	25t	Am	146
Turkey Hill Mine, (mail to Rentchler) St. Clair		44a	□ Ad	×
Turner Park, (mail to Rivergrove) Cook	Q 3	15a	□ U. S	×
Turners Mine, (mail to Pinckneyville) Perry		142	□ Am	×
Turnout, (mail to Rock Island) Rock Island		118a	□ U. S	×
Turpin, (mail to Mount Zion) Macon	K 11	38tt, 135c	□ Ad., Am	×
Tuscola, 2 banks, ● Douglas	K 13	17g, 38f, 39a	Am	2,569
Tuxedo Park, (mail to Riverside) Cook	Q 1	38q	□ Am., Natl	×
Twin Bluffs, (mail to Ottawa) Grundy	E 11	21d	□ U. S	×
Twin Grove, (mail to Bloomington) McLean	[illegible]	[illegible]	Am	×
[illegible]	[illegible]	[illegible]	Pac	×
U				
Ulah, (P. O. name Souders) Henry	E 8	118	U. S	63
Ullin, ● Pulaski	V 11	17l, 38g	Am	484
Ulrich, Moultrie	L 12	135c	□ Ad	14
Uma, (mail to Mazon) Grundy		25b	□ Am	×
Union, (P. O. name West Union) Clark	N 15	25h	Am	166
Union, ● McHenry	B 1[illegible]	[illegible]	Am	322
Union Center, ● Cumberland	M 14	Vevay Park, 135	□ Ad	54
Union Depot, (Station Chicago P. O.) ● Cook		See Chicago		×
Uniongrove, Whiteside	C 8	22b	Am	×
Unionhill, Kankakee	F 14	42a	Ad	33
Union Stock Yards, (mail to Chicago) Cook	R 4	5a, 9½, 18b, 22a, 41b, c, 48a, 67a, 114a, 140c	Ad., Am., Pac., U. S., W., F. & Co., W.	×
Unionville, ● Massac	V 13	See Pellonia		76
Unity, (R. R. name *Hodges Park*) ● Alexander	V 10	55a	Sou	75
Upper Alton, ● Madison	O 8	12z, aa, 23b, 25g	Ad., Pac., U. S	2,713
Urbana, 2 banks, ● Champaign	J 14	25c, d, 140h	Am., Pac	5,128
Ursa, ● Adams	J 4	12o	Ad	152
Ustick, Whiteside	C 8	Morrison, 22	Am	57
Utah, Warren	G 7	See Galesburg		15
Utica, 2 banks, ● Lasalle	E 11	21d, 242	U. S	1,150
Utopia, Dupage	C 14	Elmhurst, 22, 38	Am	64
V				
Valley, Pike	L	140g, 220c, 280	Pac	53
Vandalia, 2 banks, ● Fayette	O 11	38y, 135a	Ad., Am	2,665
Vandercook, (R. R. name *Tilton*) ● Vermilion	J 15	25h, 140a, g	□ Am., Pac	474
Vanderville, Christian	M 10	Clarksdale, 140	Pac	8
Vannortwick, ● Kane	C 13	Geneva, 22	Am	25
Vanorin, ● Bureau	D 10	12t	Ad	100
Vanwood, (mail to Sherman) Sangamon	K 9	23t	□ U. S	6
Varna, 1 bank, ● Marshall	F 10	23g, h	U. S	403
Velma, Christian	M 10	Taylorville, 9, 140	□ Pac., U. S	×
Venedy, ● Washington	Q 9	*Venedy Sta.*, 44	Ad	177
Venedy Station, (P. O. name Windom) Washington	Q 9	44a	Ad	6
Venice, ● Madison	P 8	12z, 23b, 25t, 29, 38hh, 126, 135a, 140m, 218, 220b, c, 280, 284	Pac., U. S	2,450
Venice & Carondelet Junction, (mail to East St. Louis) St. Clair	P 8	44a, 115	□ Ad	×
Vera, ● Fayette	O 10	38y	Am	114
Vergennes, ● Jackson	S 10	38aa	Am	416
Vermilion, (R. R. name *Vermillion*) ● Edgar	L 16	25e	Am	305
Vermilion Grove, ● Vermilion	K 15	25h	Am	×
Vermilionville, Lasalle	E 11	Tonica, 38	Am	×
Vermont, 1 bank, ● Fulton	I 7	12u, x	Ad	1,195
Vernal, Vermilion	J 15	Henning, 17, 38	Am	18
Vernon, ● Marion	P 11	38y	Am	207
Verona, (mail to Chicago) Cook	O 4	15g	□ U. S	×
Verona, 1 bank, ● Grundy	F 12	5a	W., F. & Co	246
Versailles, 1 bank, ● Brown	K 6	140k	Pac	524
Vevay Park, ● Cumberland	N 14	135b	□ Ad	7
Viaduct Junction, (mail to Maywood) Cook		24a, b, 145	□ Natl	×
Victor, Dekalb	D 12	Somonauk, 12	Ad	×
Victoria, (mail to Chandlerville) Cass	K 8	20c	□ Ad	×
Victoria, 1 bank, ● Knox	F 8	35	□ Ad	329
Vienna, 3 banks, ● Johnson	U 12	25t	Am	1,217
Villagrove, ● Douglas	K 14	17g	Am	107
Villaridge, ● Pulaski	F 11	38g	Am	32[illegible]
Villas, Crawford	O 15	Flatrock, 25	Am	10
Vineland, (mail to McClure) Union	U 10	38ee	□ Am	×
Viola, 1 bank, ● Mercer	F 6	12s	Ad	552
Virden, 2 banks, ● Macoupin	M 9	23b, 45a	Ad., U. S	2,280
Virgil, Kane	C 13	14a	W., F. & Co	27
Virginia, 3 banks, ● Cass	K 7	9e, 20c	Ad., U. S	1,650
Virginia Junction, (mail to Virginia) Cass	K 7	9e	□ U. S	×
Vishnue, McDonough	I 6	Tennessee, 12	Ad	7
Volo, Lake	A 14	Grayslake, 145	Natl	213
Vonn, Christian	L 11	Assumption, 38	Am	17
Voorhies, ● Piatt	K 13	140e	Pac	6
Vulcan, (mail to East Carondelet) Monroe	Q 8	55a	□ Sou	×
W				
Wabash, Wayne	Q 14	115	□ Ad	22
Wacker, Carroll	B 8	15a	□ U. S	8
Waddams Grove, (R. R. name *Wadham*) ● Stephenson	A 9	38t	Am	146
Wadsworth, ● Lake	A 14	15e	U. S	108
Wady Petra, Stark	G 9	118a	U. S	33
Waggoner, 1 bank, ● Montgomery	M 9	38hh	Am	258
Wagners Landing, Jackson	T 9	234, 282, 286, 288, 292, 294		28
Wake, Rock Island	E 7	Barstow, 12	Ad	16
Wakefield, Richland	O 14	Dundas, 38, 39	Am	115
Walden, (mail to Chicago) Cook	T 4	21b	□ U. S	×
Waldheim, (mail to Oakpark) Cook	S 3	16c		×
Waldo, (6 miles n. w. of Meadows, H 12) Livingston		Meadows, 138	Ad	×
Waldron, (R. R. name *Aroma*) ● Kankakee	F 15	25a	Am	295
Walker, ● Macon	L 11	38y	Am	40
Walker, (mail to Plainfield) Will	D 14	28a, e	□ U. S	×
Walkerville, Greene	M 7	Berdan, 23	U. S	26
Wallawalla, Cumberland	N 14	Greenup, 38, 135	Ad., Am	11
Wallingford, Will	E 15	Manhattan, 140	Pac	70
Walnut, 1 bank, ● Bureau	E 9	12t, n	Ad	791
Walnutgrove, ● McDonough	H 6	12x	Ad	38
Walnuthill, ● Marion	O 11	115	Ad	152
Walnut Junction, (mail to Walnut) Bureau	D 9	12t, n	□ Ad	×
Walnut Prairie, Clark	N 15	25h	Am	55
Walpole, Hamilton	S 12	Broughton, 44	Ad	72
Walsh, Randolph	R 8	38½a	Ad	×
Walshville, ● Montgomery	N 9	45b	Ad	130
Waltersburg, Pope	U 13	Rushville, 12	Ad	35
Waltham, Lasalle	E 11	Dimmick, 22, 38	□ Am	×
Walton, Lee	D 10	12g	Ad	57
Waltonville, ● Jefferson	R 11	142	Am	307
Wanda, Madison	O 8	039, 140n	Pac	21
Wanlock, Mercer	F 6	*Gilchrist Switch*, 125	□ Am	215
Wann, (P. O. name East Alton) Madison	O 8	12z, aa, 23b, 25f, g	Ad., Am	454
Wapella, 1 bank, ● Dewitt	J 11	38x	Am	442
Ward, White	S 14	Carmi, 25, 44	Ad., Am	×
Ware, Union	U 10	38ee	□ Am	×
Warner, Henry	E 7	12x	□ Ad	31
Warren, 1 bank, ● Jo Daviess	A 8	15t, 38t	Am., U. S	1,327
Warrenhurst, Dupage	C 14	28a	□ U. S	×
Warrensburg, 1 bank, ● Macon	K 11	38ll	Am	508
Warrenton, (R. R. name *Warrington*) ● Edgar	L 15	39b	□ Am	22
Warrenton Grove, (R. R. name *Warrenton*) Lake	A 14	15e	U. S	26
Warrenville, ● Dupage	C 14	Naperville, 12	Ad	57
Warsaw, 1 bank, ● Hancock	I 4	138d, 218, 244	Ad	2,335
Wartburg, Monroe	Q 7	Waterloo, 55	Sou	15
Wartrace, Johnson	U 12	Grantsburg, 38	Am	×
Wasco, ● Kane	C 13	14a	W., F. & Co	26
Washburn, 1 bank, ● Woodford	G 10	23g	U. S	703
Washington, 2 banks, ● Tazewell	H 10	5c, 23g, 138a, b	Ad., U. S., W., F. & Co	1,459
Washington Heights, (Station, Chicago P. O.) ● Cook	U 4	21a, 114a, b	Ad., U. S	×
Washington Park, (mail to Chicago) Cook	S 5	38c	□ Am	×
Wataga, 1 bank, ● Knox	F 7	12b, 35	Ad	545
Watch Factory, (mail to Elgin) Kane	B 13	22d	□ Am	×
Waterloo, 2 banks, ● Monroe	Q 8	55a	Sou	2,114
Waterloo Mill, (mail to Waterloo) Monroe		55a	□ Sou	×
Waterman, 1 bank, ● Dekalb	C 12	12d	Ad	358
Watertown, Rock Island	D 7	15t, 200, 218	Ad., U. S	26
Watseka, 2 banks, ● Iroquois	H 15	14½, 17a, 138a	Ad., Am	2,505
Watson, ● Effingham	O 13	39f	Am	341
Wauconda, ● Lake	B 14	Lake Zurich, 28	U. S	397
Waukegan, 4 banks, ● Lake	A 15	22h, i, 24, 28a, 144	Am., U. S	9,426
Waupansee, ● Grundy	E 15	25b	Am	52
Waverly, 2 banks, ● Morgan	L 8	20d, 45a	Ad	1,573
Waverly Junction, (mail to Waverly) Morgan		45a	□ Ad	×
Wayland, Schuyler	J 6	Reevesville, 38	Am	13
Wayne, ● Dupage	C 13	22b, 28a	Am	321
Wayne City, ● Wayne	Q 13	115	Ad	522
Waynesville, 1 bank, ● Dewitt	J 11	135a	A	528
Weaver, Clark	M 15	Dennison, 135	Ad	×
Weaver Hill, (mail to Jonesboro) Union	U 10	55a	Sou	×
Webb, (r. f. d. from Mt. Vernon) Jefferson	Q 11	50	Ad	×
Webbshill, Franklin	R 12	Whittington, 17	Am	×
Weber, (mail to Chicago) Cook	M 3	22m	Am	×
Webster, ● Hancock	I 5	Burnside, 136	Ad	129
Wedron, ● Lasalle	E 12	12t	Ad	117
Weedman, McLean	I 12	38m	Am	53
Weir, Clark		Marshall, 25, 135	Ad., Am	×
Welch, (mail to Shawneetown) Gallatin	T 14	9d, 44c	Sou., U. S	×
Weldon, (mail to Chicago) Cook	Q 5	38a, q, 145	□ Am., Natl	×
Weldon, 1 bank, ● Dewitt	J 12	38n	Am	536
Welga, (R. R. name *Welge*) Randolph	S 9	142	Am	57
Wellington, 1 bank, ● Iroquois	H 15	17a	Am	407
Wells, Clark	N 15	West York, 25	Am	8
Wells, (mail to Omaha) Gallatin		9d	□ U. S	×
Welton, (R. R. name *Gilmore*) Effingham	O 12	9d	U. S	33
Wempletown, (r. f. d. from Rockford) Winnebago	A 11	See Rockford		×
Wendelin, Clay	O 14	Dundas, 38, 39	Am	14
Wenona, 2 banks, ● Marshall	F 11	23g, 38x	Am., U. S	1,486
Wesley, (mail to Pekin) Tazewell	H 9	23c, 90a	□ Am., U. S., W., F. & Co	×
Wesley Junction, (mail to Peoria) Tazewell	H 9	40, 90	□ Am., U. S., W., & Co	×
West Batavia, (P. O. name Batavia) Kane	C 13	12k, 22g	Ad., Am	×
West Belleville, (mail to Belleville) St. Clair	Q 8	38z, 42½, 50	□ Am., Ad	×
West Bellewood, (mail to Bellewood) Cook		14a, 18	□ W., F. & Co	×
West Brooklyn, 1 bank, ● Lee	D 10	12g	Ad	299
West Chicago, (mail to Chicago) Cook	P 3	9½, 22m	□ Am	×
West Chicago, 1 bank, ● Dupage	C 14	12l, 22a, b, c, 28a	Ad., Am	1,877
West Elgin, (mail to Elgin) Kane	B 13	22c	□ Am	×
Westend, ● Saline	S 12	38cc	□ Am	86
West End Junction, (mail to Chicago) Cook		140c	□ Pac	×
Western Indiana Junction, (mail to Dolton Station) Cook		140b, c	□ Pac	×
Western Saratoga, Union	U 11	Anna, 38	Am	41
Western Springs, ● Cook	C 14	12a	Ad	662
Westfield, 1 bank, ● Clark	M 11	39b	Am	820
West Frankfort, (P. O. name Frankfort) Franklin	S 11	17k	Am	250
West Freeport, (mail to Freeport) Stephenson		See Freeport		724
West Glenellyn, (mail to Glenellyn) Dupage		14a	□ W., F. & Co	×
West Grossdale, (mail to Grossdale) Cook	R 1	12a, 18a	□ Ad	422
West Hallock, ● Peoria	G 9	Edelstein, 5	W., F. & Co	16
West Hammond, (mail to Hammond, Ind.) Cook		See Hammond, Ind.		2,935
West Harvey, (mail to Harvey) Cook	V 4	16e, 37	Natl	×
West Havana, (mail to Havana) Fulton		34	□ Ad	×
West Hinsdale, (mail to Hinsdale) Dupage		12a	□ Ad	×
West Jersey, ● Stark	G 8	Toulon, 118	U. S	126
West Junction, (mail to Freeport) Stephenson		38t, u	□ Am	×
West Kankakee, (mail to Kankakee) Kankakee		42a	□ Ad	×
West Liberty, ● Jasper	O 14	38mm, 39b	Am	321
West McHenry, (R. R. name *McHenry Station*) ● McHenry	A 13	22d	Am	493
West Maywood, (mail to Maywood) Cook	P 1	14a	□ W., F. & Co	×
West Newell, (P. O. name Newell) Vermilion	J 15	17a	Am	26
Weston, ● McLean	H 12	138a	Ad	203
Westpoint, ● Hancock	J 5	12o	Ad	277
Westport, Lawrence	O 15	Birds, 25	Am	20
West Pullman, (Station Chicago P. O.) 1 bank, ● Cook	U 4	16l, 38d, 114a	Ad., Am., Pac., U. S	×
Westridge, Douglas	K 14	17g	Am	18
West Roodhouse, (mail to Roodhouse) Greene	M 7	12z	□ Ad	×
West Saint Charles, (mail to St. Charles) Kane	C 13	14a	□ W., F. & Co	×
West Salem, 1 bank, ● Edwards	Q 14	38mm	Am	700
West Side, (mail to Bloomington) McLean	H 10	40	□ U. S	×
West Union, (R. R. name *Union*) ● Clark	N 15	25h	Am	166
West Vienna, (mail to Buncombe) Johnson	U 11	17l	Am	×
Westville, ● Vermilion	J 15	17g, 25h	Am	1,605
Westville Crossing, (mail to Westville) Vermilion	K 15	17g, 25h	□ Am	×
West-Wye, (mail to Chicago) Cook		21b	□ U. S	×
West York, ● Crawford	N 15	25h	Am	292
Wetaug, ● Pulaski	U 11	38g	Am	101
Wetzel, (mail to Paris) Edgar	L 15	25h	□ Am	×
Wheaton, 1 bank, ● Dupage	C 14	22a	Am	2,345
Wheaton, (mail to Redbud) Randolph	R 8	55a	□ Sou	×
Wheeler, ● Jasper	O 14	38kk	Am	206
Wheeling, ● Cook	B 14	145	Natl	331
Whitefield, ● Bureau	F 10	Henry, 21, 250, 274	U. S	57
Whitehall, 2 banks, ● Greene	M 8	12z, 23c	Ad., U. S	2,030
Whiteheath, ● Piatt	J 13	38n, o	Am	116
White House Switch, (mail to Jonesboro) Union		55a	□ Sou	×
Whiteoak, Montgomery	M 10	Thomasville, 38	Am	27
White Oak, (mail to Marissa) St. Clair	R 9	38z	□ Am	×
Whiteoak Springs, Brown	K 6	Meteer, 140	□ Natl	13
White Pigeon, Whiteside	C 8	Morrison, 22	Am	57
Whiterock, Ogle	B 11	Holcomb, 12, 14	Ad., W., F. & Co	43
Whites, (mail to Springertown) White		9d	□ U. S	×
Whitewillow, Kendall	E 13	Minooka, 21, 28	U. S	8
Whitman, (mail to Shelbyville) Shelby	M 12	17l	□ Am	×
Whittington, ● Franklin	R 11	17k	Am	×
Wichert, ● Kankakee	F 15	17a	Am	25
Wicker Park, (Station Chicago P. O.) ● Cook		See Chicago		×
Wilburn, Marshall	G 10	5b	W., F. & Co	19
Wilcox, Clay	P 13	Clay City, 9	U. S	8
Wilderman, (mail to [illegible]) St. Clair	Q 8	38z	□ Am	×
Wildwood, (mail to Chicago) Cook	V 5	38a	□ Am	×
Willard, Alexander	V 10	294		16
Willards, (mail to Chicago) Cook	T 6	18c, 67d	□ Ad., U. S	×
Willey, Christian	L 10	140m	□ Pac	28
Williamsburg, Moultrie	L 12	135c	Ad	327
Williamsfield, 1 bank, ● Knox	G 8	5b	W., F. & Co	449
Williamsville, 1 bank, ● Sangamon	K 9	23b	U. S	573
Willisville, (R. R. name *Willis Mine*) Perry	S 9	55a	□ Sou	398
Willow, Jo Daviess	A 8	Stockton, 14	W., F. & Co	[illegible]
Willowhill, ● Jasper	O 1[illegible]	[illegible]	[illegible]	[illegible]
Willows, (mail to East St. Louis) St. Clair	[illegible]	[illegible]	[illegible]	[illegible]
Willowsprings, ● Cook	D [illegible]	[illegible]	[illegible]	[illegible]
Wilmette, ● Cook	B [illegible]	[illegible]	Am	2,300
Wilmington, 2 banks, ● Will	E 14	23a	U. S	1,420
Wilsman, Lasalle	E 11	[illegible]	[illegible]	[illegible]
Wilson, Livingston	F 13	[illegible]	[illegible]	[illegible]
Wilsons, (mail to Oaklawn) Cook	T 2	[illegible]	[illegible]	[illegible]
Wilton Center, ● Will	E 14	[illegible]	[illegible]	[illegible]
Winchester, 2 banks, ● Scott	L 7	[illegible]	[illegible]	[illegible]
Windmere, (R. R. name *Long Lake*) Lake	A 14	15f	□ U. S	×
Windom, (R. R. name *Venedy Station*) Washington	[illegible]	[illegible]	[illegible]	[illegible]
Windsor, 1 bank, ● Shelby	M[illegible]	[illegible]	[illegible]	[illegible]
Windsor Park, (Sub-Station No. 43, Chicago P. O.) ● Cook	[illegible]	[illegible]	[illegible]	[illegible]
Wineman, (mail to Auburn) Sangamon		6b	□ U. S	×
Winfield, Dupage	C 14	22a	Am	246
Wing, ● Livingston	[illegible]	[illegible]	[illegible]	[illegible]
Winkel, (R. R. name *Klondike*) Tazewell	I [illegible]	[illegible]	[illegible]	[illegible]
Winnebago, ● Winnebago	B 10	[illegible]	[illegible]	[illegible]
Winnemac, (Station Chicago P. O.) ● Cook		See Chicago		
Winneshiek, Stephenson	A 10	Dakota, 15	[illegible]	[illegible]
Winnetka, 1 bank, ● Cook	B 15	22h, 24	[illegible]	[illegible]
Winslow, 1 bank, ● Stephenson	A 9	38r	[illegible]	[illegible]
Winstanley Park, (mail to Centerville Station) St. Clair		Centerville Station, 38, 42½	□ Am	[illegible]
[illegible] Daviess		14a	□ W., F. & Co	×
Winterrowd, Effingham	O 13	Dieterich, 38	Am	61
Winthrop Harbor, ● Lake	A 15	22h, i	Am	13
Wireton, (mail to Blue Island) Cook	U 4	16e, 18, 87	□ Natl	×
Wireton Park, (mail to Blue Island) Cook	V 3	16g, 18a	□ Natl	×
Witt, ● Montgomery	N [illegible]	[illegible]	[illegible]	[illegible]
Woburn, ● Bond	O 10	*Durley*, 45	□ Am	116
Wolcott, (R. R. name *Reed City*) Peoria	H 9	138b	□ Ad	28
Wolfcreek, ● Williamson	T 11	Makanda, 38	Am	×
Wolflake, Union	U 10	38ee	Am	26
Wolfs Crossing, (mail to Normantown) Will	D 13	28c	□ U. S	×
Wolrab Mills, Hardin	U 13	See Shawneetown		×
Womac, Macoupin	M 9	23t	Ad	26
Woodberry, Cumberland	N 13	135b	Ad	58
Woodbine, ● Jo Daviess	A 8	14a	W., F. & Co	15
Woodburn, ● Macoupin	N 8	Bunkerhill, 25	Am	147
Wooddale, (R. R. name *Woodale*) Dupage	C 14	15a	U. S	26
Woodford, Woodford	G 11	38x	Am	62
Woodhull, 1 bank, ● Henry	F 7	12s	Ad	774
Woodland, ● Iroquois	H 15	17a	Am	337
Woodlawn, ● Jefferson	Q 11	44a	Ad	350
[illegible] cago) Cook	S 5	38a	□ Am	×
[illegible] Madison	O 8	20d, 039	□ Ad., Pac	×
Woodruff, (mail to Chicago) Cook	T 5	38a	□ Am	×
Woodruff, McLean	H 10	25d	□ Am	×
Woods, (mail to Upper Alton) Madison	O 8	12z	□ Ad	×
Woodside, Sangamon	L 9	23b	□ U. S	26
Woodson, ● Morgan	L 7	23c	U. S	255
Woodstock, 4 banks, ● McHenry	A 12	22l	Am	2,502
Woodville, Adams	J 5	12o	□ Ad	30
Woodworth, Iroquois	H 15	Woodland, 17	Am	44
Woody, Greene	M 7	Eldred, 23	Ad	57
Woodyard, (mail to Chrisman) Edgar	K 15	25h	□ Am	×
Woosung, ● Ogle	C 10	39e	Am	218
Worden, ● Madison	O 9	20b, 140m	Pac	544
Worth, Cook	U 2	140c	Pac	217
Wrayville, Rock Island	E 5	Reynolds, 118	U. S	×
Wright, (mail to Mattoon) Coles	M 13	38ll	Am	×
Wrightsville, (R. R. name *Wrights*) ● Greene	M 7	12z	Ad	204
Wyanet, 1 bank, ● Bureau	E 8	12b, 21e	Ad., U. S	902
Wyckles, Macon	K 11	140g	Pac	55
Wynoose, Richland	P 14	Noble, 9	U. S	19
Wyoming, 1 bank, ● Stark	F 9	12a, 118a	Ad., U. S	1,277
X				
Xenia, 1 bank, ● Clay	P 12	9b	U. S	800
Y				
Yale, ● Jasper	N 14	39b	Am	188
Yankeetown, Woodford	G 11	Minonk, 5, 38	Am., W., F. & Co	×
Yantisville, Shelby	L 12	Findlay, 17	Am	36
Yates City, 2 banks, ● Knox	G 8	12a, r	Ad	650
Yates Landing, Pulaski	V 11	224, 260, 264, 272, 288		15
Yocht Mine, (mail to Bellville) St. Clair		44a	□ Ad	×
York, Clark	N 15	298		358
York, (mail to Casey) Cumberland		39b	□ Am	×
Yorktown, ● Bureau	D 9	Tampico, 12	Ad	108
Yorkville, 1 bank, ● Kendall	D 13	12f	Ad	413
Youngsdale, Kane	B 13	38s	Am	×
Youngstown, ● Warren	H 6	12r	Ad	66
Yuton, McLean	H 11	40	U. S	×
Z				
Zachary, (mail to Bartelso) Clinton	P 10	115	□ Ad	×
Zanesville, (mail to Litchfield) Montgomery	M 9	38hh	□ Am	×
Zarleys, (mail to Joliet) Will	E 14	23a	□ U. S	×
Zenith, Wayne	P 12	Xenia, 9	U. S	114
Zenobia, Sangamon	L 9	Pawnee, 66	U. S	19
Zif, Wayne	P 13	Clay City, 9	U. S	13
Zion, Carroll	B 8	Savanna, 12, 15, 218	Ad., U. S	18

Illinois 10

Ad., Adams Ex. Am., American Ex. Natl., National Ex. N. P., National Ex. Pac., Pacific Ex. Sou., Southern Ex. U. S., United States Ex.
W., F. & Co., Wells, Fargo & Co. Ex. W., Western Ex.

INDEX TO STATE MAP OF IOWA.

EXPLANATION.

To find the name of any place on the Map, first find the name in the index; opposite the name will be seen the number and letter designating it on the Map; then trace a direct line on the Map from the number given to a point where it meets a direct line running from the letter given, and at or near this point will be found the name desired.

Figures represent Railroads. An *italic* letter after each figure represents the branch of that railroad.

County seat in **Full Face** type.
All Towns in Roman type are Post Offices.
All Towns in *Italic* type are not Post Offices
● Money Order Post Office.
⊙ Telegraph Station.
▭ Prepaid Freight and Express Station.
× Population unknown, or less than 100.
r. f. d. rural free delivery.
Ad. Ex., Adams Express.
Am. Ex., American Express.
G. N. Ex., Great Northern Express.
Pac. Ex., Pacific Express.
U. S. Ex., United States Express.
W., F. & Co. Ex., Wells, Fargo & Co. Express.

RAILROADS.

3. Ames & College.
Ames, H 11, to College, H 11.

5. Atchison, Topeka & Santa Fe.
a. Streator, Ill., to Fort Madison, N 18, entering the State at N 18.
b. Fort Madison, N 18, to Marceline, Mo., leaving the State at O 17.

6. Burlington, Cedar Rapids & Northern.
a. Burlington, N 19, to Cedar Rapids, H 17.
b. Cedar Rapids, H 17, to Rockford, D 13.
c Rockford, D 13, to Albert Lea, Minn., A 11, leaving the State at B 11.
d Vinton, H 16, to Iowa Falls, F 12.
e. Iowa Falls, F 12, to Estherville, B 6.
f. Estherville, B 6, to Sioux Falls, S. Dak., leaving the State at B 3, entering again at B 2, and re-leaving at Granite, B 1.
g. Lake Park, B 5, to Worthington, Minn., A 4, leaving the State at B 5.
h. Dows, E 11, to Estherville, B 6.
i. Hayfield Junction, C 11, to Hayfield, C 10.
k. Elmira, J 18, to Clinton, I 22.
l. Muscatine, K 19, to Montezuma, J 14.
m. Thornburg, K 14, to What Cheer, K 15.
n. Elmira, J 18, to Iowa Junction, K 17.
o. Bennett, I 19, to Davenport, J 21.
p. Cedar Rapids, H 17, to Decorah, C 16.
q. Junction, D 17, to Postville, D 17.
r. Waverly Junction, E 14, to Waverly, [illegible]
s. Junction, I 18, to Cedar Valley, [illegible]
t. Germania, B 9, to Albert Lea, Minn., A 11, leaving the State at B 9.
u. Garner, C 10, to Titonka, C 9.

7. Burlington & Missouri River.
(Controlled by the Chicago, Burlington & Quincy.)
a. Pacific Junction, M 3, to Lincoln, Neb., leaving the State at M 3.
b. Nebraska City Junction, N 3, to Nebraska City, Neb., leaving the State at Crosby, N 3.

8. Burlington & Northwestern.
Burlington, N 19, to Washington, K 17.

9. Burlington & Western.
Winfield, L 18, to Oskaloosa, K 14.

—. Cedar Rapids, Garner & Northwestern.
See Burlington, Cedar Rapids & Northern.

10. Cedar Rapids & Marion, (Elec.)
Cedar Rapids, H 17, to Marion, H 17.

11. Chicago, Burlington & Kansas City.
(Controlled by the Chicago, Burlington & Quincy.)
Viele, N 18, to Carrollton, Mo., leaving the State near Cincinnati, N 13.

12. Chicago, Burlington & Quincy.
a. Galesburg, Ill., M 21, to Burlington, N 19, entering the State at N 19.
b. East Clinton, Ill., I 22, to Clinton, I 22, entering the State at I 22.
c. Burlington, N 19, to Quincy, Ill., leaving the State at N 19.
d. Galva, Ill., to Burlington, N 19, entering the State at N 19.
e. Burlington, N 19, to Ottumwa, M 15.
f. Ottumwa, M 15, to Chariton, M 12.
g. Chariton, M 12, to Creston, L 8.
h. Creston, L 8, to Pacific Junction, M 3.
i. Albia, L 13, to Des Moines, J 10.
k. Albia, L 13, to Moravia, M 13.
l. Chariton, M 12, to St. Joseph, Mo., leaving the State near Bethany Junction, N 9.
m. Bethany Junction, N 9, to Grant City, Mo., leaving the State near Redding, N 8.
n. Indianola Junction, M 12, to Indianola, K 11.
o. Creston, L 8, to Hopkins, Mo., O 6, leaving the State at O 6.
p. Creston, L 8, to Cumberland, L 6.
q. Clarinda Junction, M 6, to Burlington Junction, Mo., leaving the State at Braddyville, O 6.
r. Clarinda, N 6, to Northboro, O 5.
s. Redoak, M 5, to Nebraska City Junction, N 3.
t. Redoak, M 5, to Griswold, L 5.
u. Hastings, M 4, to Sidney, N 4.
v. Hastings, M 4, to Carson, L 4.
w. Fort Madison, N 18, to Ottumwa, M 15, and projected to Des Moines, J 10.

13. Chicago, Fort Madison & Des Moines.
See Chicago, Burlington & Quincy.

14. Chicago Great Western.
a. Chicago, Ill., to Dubuque, F 20, entering the State at F 20.
b. Dubuque, F 20, to Elma, C 14.
c. Elma, C 14, to St. Paul, Minn., leaving the State at Bailey, B 14.
d. Sumner, E 15, to Hampton, E 12.
e. Manly Junction, C 12, to Junction, Minn., leaving the State at A 13.
f. Oelwein, E 16, to Des Moines, J 10.
g. Wilson Junction, F 14, to Cedar Falls, F 14.
h. Valeria, I 11, to Skunk Coal Mine, I 11.
i. Des Moines, J 10, to St. Joseph, Mo., leaving the State at Athelstan, O 7.
k. Projected from Hampton, E 12, to Omaha, Neb., L 3; 170 miles.

16. Chicago, Iowa & Dakota.
Eldora Junction, G 12, to Alden, F 11.

15. Chicago, Milwaukee & Saint Paul.
a. Savanna, Ill., H 22, to Marion, H 17, entering the State at Sabula, H 2
b. Elk River Junction, H 22, to Clinton, I 22.
c. Marion, H 17, to Perry, I 9.
d. Perry, I 9, to Omaha, Neb., L 3, leaving the State at Union Pacific Transfer, L 3.
e. Jackson Junction, C 16, to Paralta, H 18.
f. Monticello, G 18, to Davenport, J 21.
g. Eldridge Junction, J 21, to Maquoketa, H 20.
h. Junction Switch, G 18, to Farley, F 19.
i. Savanna, Ill., H 22, to Dubuque, F 20, entering the State at Sabula, H 22.
k. Dubuque, F 20, to Lacrosse, Wis., leaving the State at New Albin, B 18.
l. Bellevue, G 21, to Cascade, G 19.
m. Turkey River Junction, E 19, to Westunion, D 16.
n. Waukon Junction, C 18, to Waukon, C 17.
o. Marion, H 17, to Ottumwa, M 15.
p. Ottumwa, M 15, to Chillicothe, Mo., leaving the State at N 12.
q. Madison, Wis., to North McGregor, D 18, entering the State at D 18.
r. North McGregor, D 18, to Mason City, C 12.
s. Beulah, D 18, to Elkader, E 17.
t. Mason City, C 12, to Sanborn, C 4.
u. Spencer, C 5, to Spirit Lake, B 5.
v. Sanborn, C 4, to Chamberlain, S. Dak., leaving the State at C 1.
w. Rock Valley, C 2, to Hudson, S. Dak., C 1, leaving the State at C 1.
x. Calmar, C 16, to Austin, Minn., A 13, leaving the State at B 14.
y. Conover, C 16, to Decorah, C 16.
z. Mason City, C 12, to Austin, Minn., A 13, leaving the State at Otranto, B 13.
aa. Manilla, I 5, to Sioux City, F 1.
bb. Sioux City, F 1, to Mitchell, S. Dak., leaving the State at Brughier Bridge, F 1.
cc. Elk Point, S. Dak., to Egan, S. Dak., entering the State near Westfield, E 1, leaving at D 1, re-entering at C 1, and finally leaving near Beloit, C 1.
dd. Near Spencer, C 5, to Fonda, F 6.
ee. Storm Lake, E 5, to Rockwell City, F 7.
ff. Des Moines, J 10, to Fonda, F 6.
gg. Clive, J 10, to Boone, H 9.
hh. Projected from Storm Lake, E 5, to Rock Valley, C 2; 70 miles.

21. Chicago, Rock Island & Pacific.
a. Rock Island, Ill., K 21, to Valley Junction, J 10, entering the State at Davenport, J 21.
b. Valley Junction, J 10, to Omaha, Neb., L 3, leaving the State at Union Pacific Transfer, L 3
c. Des Moines, J 10, to Winterset, K 9.
d. Somerset Junction, K 11, to Indianola, K 11.
e. Newton, J 12, to Monroe, J 12.
f. Menlo, J 8, to Guthrie Center, J 7
g. Atlantic, K 6, to Audubon, I 6.
h. Atlantic, K 6, to Griswold, L 5.
i. Avoca, K 4, to Carson, L 4.
k. Harlan Junction, K 4, to Harlan, J 5.
l. Rock Island, Ill., K 21, to Eldon, M 15, entering the State at Davenport, J 21.
m. Muscatine, K 19, to Lime Kilns, J 19.
n. Eldon, M 15, to Trenton, Mo., leaving the State at Lineville, O 11.
o. Keokuk, O 18, to Evans, K 13.
p. Mount Zion, N 16, to Keosauqua, N 16.
q. Washington, L 17, to Valley Junction, J 10.
r. Valley Junction, J 10, to Ruthven, C 6.
s. Tara, F 8, to Fort Dodge, F 9.
t. Evans, K 13, to Knoxville, K 12.
u. Gowrie, G 8, to Sibley, B 3.

20. Chicago, Saint Paul, Minneapolis & Omaha.
(Controlled by the Chicago & Northwestern.)
a. Saint James, Minn., to Sioux City, F 1, entering the State at B 4.
b. Luverne, Minn., A 2, to Doon, C 2, entering the State at B 2.

22. Chicago & Northwestern.
a. Turner, Ill., to Clinton, I 22, entering the State at I 22.
b. Clinton, I 22, to Belle Plaine, I 15.
c. Belle Plaine, I 15, to Boone, H 9.
d. Boone, H 9, to Omaha, Neb., L 3, leaving the State at Union Pacific Transfer, L 3.
e. Clinton, I 22, to Anamosa, H 18.
f. Stanwood, I 18, to Tipton, I 19.
g. Belle Plaine, I 15, to Muchakinock, L 14.
h. Des Moines, J 10, to Jewell Junction, G 10.
i. Polk City Junction, I 10, to Polk City, I 10.
k. Carroll, H 6, to Audubon, I 6.
l. Manning, I 5, to Harlan, J 5.
m. Tama, H 14, to Eagle Grove, E 9
n. Eagle Grove, E 9, to Hawarden, D 1.
o. Eagle Grove, E 9, to Elmore, Minn., leaving the State at B 9.
p. Jewell Junction, G 11, to Onawa, H 2.
q. Maple River Junction, H 6, to Carnarvon, G 6.
r. Sac City "Y," G 5, to Moville, F 2.
s. Hawarden, D 1, to Iroquois, S. Dak., leaving the State at D 1.
t. Stark, K 14, to Lovilia, L 13.
u. Belle Plaine, I 15, to Mason City, C 12.
v. Mason City, C 12, to Foxlake, Minn., leaving the State at B 10.
w. Burt, C 8, to Vesta, Minn., leaving the State at B 7.
x. Wall Lake, G 6, to Denison, H 5.
y. Boyer, G 5, to Mondamin, I 3.
z. Branch to Shaft No. 10, L 13.
aa. Branch to Coal Shaft, L 14.
bb. Proposed from Moville, F 2, via Sioux City, F 1, to Centerville, S. Dak.

23. Crooked Creek Railroad & Coal Co.
a. Lehigh, G 9, to Judd, F 9.
b. Border Plains, F 9, to Webster City, F 10.

24. Davenport, Rock Island & Northwestern.
Moline, Ill., K 21, to Clinton, I 22, entering the State at E 21.

27. Des Moines Union.
(Operated by the Chi., Bur. & Quincy; Chi., Gt. W'n; Chi., Mil. & St. P., and Wabash Rys.)
Belt and Terminal railway in and around Des Moines, J 10, about 3 miles long.

—. Fort Dodge & Omaha.
See Illinois Central.

35. Great Northern.
a. Sioux City, F 1, to Garretson, S. Dak., leaving the State at B 1.
b. Sioux City, F 1, to O'Neill, Nebr., leaving the State at F 1

37. Humeston & Shenandoah.
See Keokuk & Western.

38. Illinois Central.
a. Freeport, Ill., to Dubuque, F 20, entering the State at F 20.
b. Dubuque, F 20, to Waterloo, F 15
c. Waterloo, F 15, to Fort Dodge, F 9
d. Manchester, F 17, to Cedar Rapids, H 17.
e. Mona Junction, F 14, to Lyle, Minn., B 13, leaving the State at B 13.
f. Fort Dodge, F 9, to Sioux City, F 1.
g. Onawa Junction, E 4, to Onawa, H 2
h. Cherokee, E 4, to Sioux Falls, S. Dak., leaving the State at B 2.
i. Stacyville Junction, [illegible]ville, B 13.
k. Tar[illegible] leaving the State at L 3.

43. Iowa Central.
a. Northwood, B 12, to Marshalltown, H 13.
b. Hampton, E 12, to Belmond, E 10.
c. Minerva Junction, H 13, to Story City, G 10.
d. Marshalltown, H 13, to Oskaloosa, L 14.
e. Newburg, I 13, to State Center, H 12.
f. Grinnell [illegible]
g. [illegible]
h. [illegible]
i. [illegible]
k. [illegible]
l. [illegible] Ill., L 20, leaving the State at West Keithsburg, L 19
m. Carbon Junction, K 14, to Carbonado, K 14.
n. Pekay Junction, L 14, to Pekay, L 14.
o. Belmond, D 10, to Algona, C 8.

—. Iowa, Minnesota & Northwestern.
See Chicago & Northwestern.

45. Iowa Northern.
a. Valeria, J 12, to Colfax, J 12.
b. Jule Junction, J 12, to Black Crook Mine, J 12.

46. Kansas City, Saint Joseph & Council Bluffs.
(Controlled by the Chicago, Burlington & Quincy.)
a. Saint Joseph, Mo., to Pacific Junction, M 3, entering the State near Hamburg, O 4.
b. Pacific Junction, M 3, to Omaha, Neb., L 3, leaving the State at Union Pacific Transfer, L 3.
c. Corning, Mo., to Northboro, N 5, entering the State at O 5.

47. Keithsburg Bridge.
(Operated by the Iowa Central.)
Bridge across the Mississippi River at Keithsburg, Ill., L 19.

49. Keokuk & Hamilton Bridge.
(Operated by the Toledo, Peoria & Western and Wabash.)
Bridge between Hamilton, Ill., P 18, and Keokuk, O 18.

52. Keokuk & Western.
(Controlled by the Chicago, Burlington & Quincy.)
a. Keokuk, O 18, to Centerville, N 13, leaving the State at O 18, and re-entering at N 14.
b. Centerville, N 13, to Van Wert, M 13.
c. Des Moines, J 10, to Cainsville, Mo., O 10, leaving the State at Pleasanton, O 10
d. Humeston, M 11, to Shenandoah, N 4.

53. Lost Creek.
Lost Creek Junction, L 14, to Lost Creek Mine, L 14.

56. Marshalltown & Dakota.
Gowrie, G 8, to Fraser, H 9, and under construction to Boone, H 9, and to Rockwell City, F 7; 29 miles.

53½. Mason City & Clear Lake. (Elec.)
Mason City, D 12, to Clear Lake, C 11.

54. Mason City & Fort Dodge.
a. Mason City, D 12, to Fort Dodge, F 9.
b. Fort Dodge, F 9, to end of track, near Lehigh, G 9.
c. Carbon Junction, F 9, to Coalville Mines, F 9.

55. Minneapolis & Saint Louis.
a. Mankato, Minn., to Angus, I 9, entering the State near Norman, B 11
b. Madison Junction, C 10, to Hayfield, C 10.
c. Kalo Junction, F 8, to Kalo, F 9.
d. New Ulm, Minn., to Stormlake, E 5, entering the State at B 6.

60. Muscatine North & South.
Elrick, L 19, to Muscatine, K 19.

63. Omaha Bridge & Terminal.
(Controlled by the Illinois Central.)
Terminal Railroad in Omaha, Neb., L 3, and in Council Bluffs, L 3.

64. Omaha, Council Bluffs & Suburban. (Elec.)
Council Bluffs, K 3, to Lake Manawa, L 3, and to East Omaha, Neb., K 3.

65. Omaha, Kansas City & Eastern.
Pattonsburg, Mo., to Council Bluffs, K 3, entering the State at Blanchard, O 5

125. Saint Louis, Keokuk & Northwestern.
(Controlled by the Chicago, Burlington & Quincy.)
a. Burlington, N 19, to Hannibal, Mo., leaving the State near Buena Vista, O 18.
b. Keokuk, O 18, to Mount Pleasant, M 17.

132. Sioux City & Northern.
See Great Northern.

135. Sioux City & Pacific.
(Controlled by the Chicago & Northwestern.)
a. Missouri Valley, J 3, to Fremont, Neb., leaving the State at J 2.
b. California Junction, J 2, to Sioux City, F 1.

—. Sioux City & Western.
See Great Northern.

—. Southern Iowa.
See Chicago & Northwestern.

137. Tabor & Northern.
Malvern, M 4, to Tabor, M 3.

136. Tama & Toledo. (Elec.)
Tama, I 14, to Toledo, H 14.

138. Toledo, Peoria & Western.
(Owned jointly by the Pennsylvania and the St. Louis, Keokuk & Northwestern.)
a. Washington, Ill., to Keokuk, O 18, entering the State at O 18.
b. Laharpe, Ill., to Burlington, N 19, entering the State at N 19.

139. Union Pacific.
Council Bluffs, K 3, to Grand Island, Neb., leaving the State at L 3.

142. Union Terminal.
In and around Sioux City, F 1; 13 miles.

140. Wabash.
a. Clayton, Ill., to Keokuk, O 18, entering the State at O 18.
b. Moberly, Mo., to Ottumwa, M 15, entering the State at O 14.
c. Moulton, N 14, to Des Moines, J 10.

175. Winona & Western.
Winona, Minn., to Osage, C 13, entering the State at B 14.

PROJECTED AND UNDER CONSTRUCTION.

176. Boone, Rockwell City & Northwestern.
Projected from Boone, H 10, to Rockwell City, F 7.

177. Cedar Rapids Belt.
Building from Cedar Rapids, I 17, to various R. R's.

178. Clarion, Hampton & Western.
Under construction from Hampton, E 12, to Webster City, F 10.

179. Correctionville & Southern.
Proposed from Correctionville, F 3, to south, about 30 miles.

182. Decorah, Rochester & Red River Valley.
Projected from New Albin, B 18, via Decorah, B 16, to Rochester, Minn.

183. Des Moines, Iowa Falls & Northern.
Located from Iowa Falls, F 12, to Nevada, H 11; 38 miles.

184. Des Moines & Iowa Northern.
Surveyed from Boone, H 9, to Britt, C 10; 63 miles.

185. Duluth & New Orleans.
Graded from Nevada, H 11, to Cambridge, I 11, and projected from Des Moines, J 10, to Osage, C 13; 130 miles.

186. Gulf & Manitoba.
Under construction from Jackson, Minn., A 6, to Pocahontas, E 7.

187. Iowa & Mississippi Valley.
Proposed from Burlington, N 19, to Oakville, L 19, 21 miles.

188. Kansas, Missouri & Northern.
Proposed from St. Joseph, Mo., to Council Bluffs, K 3, 132 miles.

189. Manchester, Oneida & Colesburg.
Projected from Manchester, F 17, to Colesburg, E 18, 25 miles.

190. Mississippi, Colesburg & Manchester.
Under construction from Colesburg, F 18, to Dyersville, F 19.

192. Muscatine, Tipton & Northern.
Under construction from Muscatine, K 19, to Independence, F 16; 95 miles.

194. Rockport, Tarkio, Missouri River & Eastern.
Under construction from Blanchard, O 5, toward Rockport, Mo., O 4.

196. Saint Louis, Iowa & Northern.
Projected from Ottumwa, M 14, to Mexico, Mo.

STEAMSHIP LINES.

200. Acme Packet Co.
Rock Island, Ill., K 21, to Lyons, I 22

202. Benton Transportation Co.
Sioux City, F 1, to Berthold, N. Dak.

204. Davenport & Burlington Packet Line.
Davenport, J 21, to Burlington, N 19.

206. Diamond Jo Line Steamers.
St. Louis, Mo., to St. Paul, Minn., stopping at all intermediate landings.

208. Gateway City Packet Line.
Lacrosse, Wis., to Guttenberg, E 19.

210. Keokuk & Quincy Packet Co.
Quincy, Ill., to Keokuk, O 18.

COUNTIES.

COUNTY. CO. SEAT.	INDEX.	POP.	COUNTY. CO. SEAT.	INDEX.	POP.
Adair, Greenfield	[illegible]	16,192	Jones, Anamosa	[illegible]	[illegible]
Adams, [illegible]	[illegible]	[illegible]	Keokuk, Sigourney	[illegible]	[illegible]
Allamakee, Waukon	[illegible]	[illegible]	Kossuth, Algona	[illegible]	[illegible]
Appanoose, Centerville	[illegible]	[illegible]	Lee, Fort Madison	[illegible]	[illegible]
Audubon, Audubon	[illegible]	[illegible]	Linn, Marion	[illegible]	[illegible]
Benton, Vinton	[illegible]	[illegible]	Louisa, Wapello	[illegible]	[illegible]
Blackhawk, Waterloo	[illegible]	[illegible]	Lucas, Chariton	[illegible]	[illegible]
Boone, Boone	[illegible]	[illegible]	Lyon, Rock Rapids	[illegible]	[illegible]
Bremer, Waverly	[illegible]	[illegible]	Madison, Winterset	[illegible]	[illegible]
Buchanan, Independence	[illegible]	[illegible]	Mahaska, Oskaloosa	[illegible]	[illegible]
Buena Vista, Storm Lake	[illegible]	[illegible]	Marion, Knoxville	[illegible]	[illegible]
[illegible]	[illegible]	[illegible]	Marshall, Marshalltown	[illegible]	[illegible]
Calhoun, [illegible]	[illegible]	[illegible]	Mills, Glenwood	[illegible]	[illegible]
Carroll, Carroll	[illegible]	[illegible]	Mitchell, Osage	[illegible]	[illegible]
Cass, Atlantic	[illegible]	[illegible]	Monona, Onawa	[illegible]	[illegible]
[illegible]	[illegible]	[illegible]	Monroe, Albia	[illegible]	[illegible]
[illegible]	[illegible]	[illegible]	Montgomery, Redoak	[illegible]	[illegible]
[illegible]	[illegible]	[illegible]	Muscatine, Muscatine	[illegible]	[illegible]
[illegible]	[illegible]	[illegible]	O'Brien, Primghar	[illegible]	[illegible]
[illegible]	[illegible]	[illegible]	Osceola, Sibley	[illegible]	[illegible]
[illegible]	[illegible]	[illegible]	Page, Clarinda	[illegible]	[illegible]
Clayton, [illegible]	[illegible]	[illegible]	Palo Alto, Emmetsburg	[illegible]	[illegible]
Clinton, [illegible]	[illegible]	[illegible]	Plymouth, Lemars	[illegible]	[illegible]
Crawford, Den[illegible]	[illegible]	[illegible]	Pocahontas, Pocahontas	[illegible]	[illegible]
Dallas, Adel	[illegible]	[illegible]	Polk, Des Moines	[illegible]	[illegible]
Davis, Bloomfield	[illegible]	[illegible]	Pottawattamie, Co[illegible]	[illegible]	[illegible]
Decatur, Leon	[illegible]	[illegible]			
Delaware, Manchester	[illegible]	[illegible]	Poweshiek, Montezuma	J 1[illegible]	[illegible]
Des Moines, Burlington	[illegible]	[illegible]	Ringgold, Mountayr	N [illegible]	[illegible]
Dickinson, Spirit Lake	[illegible]	[illegible]	Sac, Sac City	[illegible]	[illegible]
Dubuque, Dubuque	[illegible]	[illegible]	Scott, Davenport	[illegible]	[illegible]
Emmet, Estherville	[illegible]	[illegible]	Shelby, Harlan	[illegible]	[illegible]
Fayette, West Union	[illegible]	[illegible]	Sioux, Orange [illegible]	[illegible]	[illegible]
Floyd, Charles City	[illegible]	[illegible]	Story, Nevada	[illegible]	[illegible]
Franklin, Hampton	[illegible]	[illegible]	Tama, Toledo	[illegible]	[illegible]
Fremont, Sidney	[illegible]	[illegible]	Taylor, Bedford	[illegible]	[illegible]
Greene, Jefferson	H 8	[illegible]	Union, Creston	[illegible]	[illegible]
Grundy, Grundy Center	[illegible]	[illegible]	Van Buren, Keosauqua	[illegible]	[illegible]
Guthrie, Guthrie Center	[illegible]	[illegible]	Wapello, Ottumwa	M [illegible]	35,426
Hamilton, Webster City	[illegible]	[illegible]	Warren, Indianola	K [illegible]	[illegible]
Hancock	[illegible]	[illegible]	Washington, Washington	K [illegible]	[illegible]
Hardin, Eldora	[illegible]	[illegible]	Wayne, Corydon	[illegible]	[illegible]
Harrison, Logan	[illegible]	[illegible]	Webster, Fort Dodge	[illegible]	[illegible]
Henry, Mount Pleasant	[illegible]	[illegible]	Winnebago, Forest City	[illegible]	[illegible]
Howard, Cresco	[illegible]	[illegible]	Winneshiek, Decorah	[illegible]	[illegible]
Humboldt, Dakotah	[illegible]	[illegible]	Woodbury, Sioux City	[illegible]	[illegible]
Ida, Idagrove	[illegible]	[illegible]	Worth, Northwood	[illegible]	[illegible]
Iowa, Marengo	[illegible]	[illegible]	Wright, Clarion	[illegible]	[illegible]
Jackson, Maquoketa	[illegible]	[illegible]			
Jasper, Newton	[illegible]	[illegible]	Total		[illegible]
Jefferson, Fairfield	[illegible]	[illegible]			
Johnson, Iowa City	J 17	[illegible]			

TOWNS.

TOWN. COUNTY.	INDEX.	RAILWAY, *or, if not on a Railroad, nearest station.*	EX.	POP.
Abbott, ● Hardin	F 13	⊙ 43a	Ad	53
Abbott Crossing, (mail to Abbott) Hardin	F 12	6d, 43a	▭ Ad., U. S	×
Abingdon, ● Jefferson	L 15	Packwood, 9	Ad	806
Ackley, 2 banks, ● Hardin	F 12	⊙ 38e, 43a	Ad., Am	1,445
Ackworth, Warren	K 11	⊙ 12n	Ad	134
Acme, (R. R. name [illegible]) Howard	B 13	14c	▭ W., F. & Co	27
Adair, 3 banks, ● Adair	K 7	⊙ 21b	U. S	879
Adams, Muscatine	K 18	6[illegible]	U. S	×
Adamsonville, (mail to Killduff) Jasper	J 13	Killduff, 43	Ad	×
Adaville, Plymouth	E 1	Merrill, 35, 38	Am., G. N	6
Adaza, Greene	G 7	⊙ 15ff	U. S	25
Addison, Humboldt	E 8	Humboldt, 22, 55	Am., U. S.	×
Adel, 2 banks, ● Dallas	J 9	⊙ 15ff	U. S	1,213
Adelphi, (R. R. name *Tamworth*) Polk	J 10	140c	▭ Pac	12
Advance, (mail to Herndon) Guthrie	I 8	Herndon, 15	U. S	[illegible]
Afton, 3 banks, ● Union	M 8	[illegible]	Ad	[illegible]
Afton Junction, (mail to Talmage) Union	M 8	12[illegible]	Ad., W., F. & Co	[illegible]
Agency, ● Wapello	M 1[illegible]	12[illegible]	Ad	408
Ainsworth, 1 bank, ● Washington	L 1[illegible]	21	U. S	404
Akron, 2 banks, ● Plymouth	F [illegible]	15[illegible]	U. S	[illegible],029
Albany, Davis	M [illegible]	Westgrove, 11, [illegible]	Pac	[illegible]
Albaton, Monona	G [illegible]	[illegible], 15[illegible]	Am	44
Albert City, Buena Vista	E 6	[illegible]	U. S	[illegible]
Albia, 2 banks, ● Monroe	M 1[illegible]	[illegible]	Ad., Pac	2,889
Albion, ● Marshall	H 13	⊙ 43a	Ad	140
Alburnett, ● Linn	H 17	⊙ 38d	Am	[illegible]
Alden, 1 bank, ● Hardin	F 11	⊙ 16, [illegible]	Am	[illegible]
Alexander, ● 1 bank, Franklin	[illegible]	[illegible]	Ad	162
Alger, (mail to Marion) Linn	[illegible]	[illegible]	U. S	[illegible]
Algona, 4 banks, ● Kossuth	D 9	⊙ 15t, 22o, 43o	Ad., Am., U. S	[illegible]
Alice, Linn	H 17	Centerpoint, 6	U. S	16
Allen, Harrison	I 3	Woodbine, 22	Am	5
Allendorf, ● Osceola	B 4	⊙ 6f	U. S	[illegible]
Allensgrove, Scott	J 20	Dixon, [illegible]	U. S	28
Allerton, 1 bank, ● Wayne	N [illegible]	21[illegible]	U. S	[illegible]
Allison, 1 bank ● Butler	E [illegible]	14[illegible]	W., F. & Co	[illegible]
Almont, Clinton	H 2[illegible]	[illegible]	U. S	[illegible]
Almoral, 1 bank, Delaware	F 1[illegible]	⊙ 14o	W., F. & Co	[illegible]
Almoral Station, Delaware	[illegible]	Almoral, 14	W., F. & Co	[illegible]
Alpha, ● Fayette	D 16	Waucoma, 1[illegible]	U. S	[illegible]
Alta, 2 banks, ● Buena Vista	E 5	⊙ 38f	Am	[illegible]
Altavista, 1 bank, Chickasaw	C 1[illegible]	14[illegible]	W., F. & Co	[illegible]
Alton, 1 bank, ● Sioux	D [illegible]	[illegible]	Am	1,009
Altoona, 1 bank, ● Polk	J 11	21e, 219	U. S	[illegible]
Alvord, 1 bank, ● Lyon	B [illegible]	[illegible]	G. N	[illegible]
Amador, Wapello	M 1[illegible]	Blakesburg, [illegible]	U. S	[illegible]
Amana, ● Iowa	I 16	15o	U. S	16
Amber, ● Jones	H 19	[illegible]	Am	[illegible]
Amboy, (mail to Kellogg) Jasper	[illegible]	21d	U. S	[illegible]
Ambrose, Iowa	J 15	Keswick, 6	U. S	96
Ames, 2 banks, ● Story	H 11	⊙ 3, 22c, h	Am	2,422
Amish, ● Johnson	J 16	Kalona, [illegible]	U. S	64
Amity, Scott	J 20	Donahue, 15	U. S	25
Amityville, (mail to Kingston) Des Moines	M 19	Mediapolis, [illegible]	Ad., U. S	[illegible]
Amund, Winnebago	B 10	Thompson, 6	U. S	22
Anamosa, 3 banks, ● Jones	H 18	[illegible], 22[illegible]	Am., U. S	2,891
Anderson, Fremont	N [illegible]	12[illegible]	Ad	[illegible]
Andover, Clinton	H 2[illegible]	⊙ 22[illegible]	Am	152
Andrew, ● Jackson	H 21	Maquoketa, 15, [illegible]	Am., U. S	273
Angus, ● Boone	I 9	⊙ 21o, 55a	U. S	[illegible]
Anita, 2 banks, ● Cass	K 6	⊙ 21b	U. S	968
Ankeny, Polk	I 11	22	Am	[illegible]
Annieville, Clay	D [illegible]	[illegible]	U. S	[illegible]
Anthon, 1 bank, ● Woodbury	G [illegible]	[illegible]	Am	437
Aplington, 1 bank, ● Butler	E 1[illegible]	[illegible]	Am	427
Arborhill ● Adair	K 8	Stuart, [illegible]	U. S	53
Arcadia, 2 banks, ● Carroll	H 6	22[illegible]	Am	405
Archer, 1 bank ● O'Brien	C [illegible]	[illegible]	Am	112
Aredale, Butler	F 12	[illegible]	Am	29
Argo, [illegible] miles [illegible] of Pleasant Valley, J 2[illegible] Scott	[illegible]	Pleasant Valley, 20[illegible]	[illegible]	[illegible]
Argyle, ● Lee	O 1[illegible]	5[illegible]	W., F. & Co	71
Arion, 1 bank, ● Crawford	H [illegible]	15aa, 22d, 28k	Am., U. S	192
Arispe, ● Union	M [illegible]	14[illegible]	W., F. & Co	[illegible]
Arlington, 1 bank, ● Fayette	F 17	⊙ 15[illegible]	U. S	[illegible]
[illegible], [illegible] miles [illegible] of Ambrose, J 15 Iowa	[illegible]	Webster, 6, 1[illegible]	U. S	25

TOWN. COUNTY.	INDEX.	RAILWAY, or, if not on a Railroad, nearest station.	EX.	POP.
Armour, Pottawattamie	K 4	See Council Bluffs		17
Armstrong 3 banks, ● Emmet	B 8	⊙ 6h	U. S	907
Armund, (mail to Thompson) Winnebago	B 10	Thompson, 6	U. S	×
Arnold, Humboldt	E 9	35a	▭ U. S	26
Arnolds Park, (Summer P. O.) Dickinson	B 5	· 13a	▭ U. S	251
Artesian, (r. f. d. from Waverly) ● Bremer		See Waverly		13
Arthur, 1 bank, ● Ida	G 5	· 22p	Am	162
Asbury, (r. f. d. from Dubuque) Dubuque		See Dubuque		14
Ascot, Pottawattamie	K 3	38k	▭ Am	×
Ashawa, Polk	J 9	21r	▭ Am	×
Ashgrove, Davis	M 14	Drakesville, 21	U. S	56
Ashton 1 bank, ● Osceola	B 3	⊙ 20a	Am	513
Aspinwall, ● Crawford	I 5	· 15d	U. S	107
Astor, ● Crawford	I 5	⊙ 15d	U. S	22
[illegible] ● [illegible]	I 8	· 21a	U. S	298
Atherstan, ● [illegible]	O 7	R. R. Station in Worth Co. Mo.		255
Atkins, 1 bank, ● Benton	H 16	⊙ 15e	U. S	163
Atlantic, 5 banks, ● Cass	K 5	· 21b, g, h	U. S	5,046
Attica, ● Marion	L 13	Knoxville, 12, 21	Ad., U. S	294
Atwood, (mail to Delta) Keokuk	K 14	22g, 219	▭ Am	×
Auburn, 1 bank ● Sac	G 6	· 22p	Am	293
Audubon, 3 banks, ● Audubon	I 6	⊙ 21g, 22k	Am., U. S	1,866
Audubon Junction, (mail to Atlantic) Cass		Atlantic, 21	U. S	×
Augusta, Des Moines	N 19	Wever, 11, 125	Ad	163
Aurelia, 2 banks, ● Cherokee	E 5	⊙ 38f	Am	621
Aurora, 2 banks, ● Buchanan	F 17	· 14b	W., F. & Co	331
[illegible]		[illegible]		×
[illegible] ● [illegible]	F		Am	60
Avery, ● Monroe	M		Ad	320
Avoca, bank, ● Pottawattamie	K 5	· 21b, i	U. S	1,627
Avon, (R. R. name *Avon Junction*) Polk	J 11	12l, 21e	▭ Ad., U. S	6
Ayrshire, 2 banks, ● Palo Alto	D 6	· 21r	U. S	329
B				
Babcock, (mail to Waverly) Bremer		38e	Am	×
Bach Grove, (mail to Vincent) Wright	F 10	Vincent, 54	Am	×
Badger, 1 bank, ● Webster	F 9	⊙ 55a	U. S	240
Bagley, 1 bank, ● Guthrie	I 8	⊙ 15d	U. S	355
Bailey, ● Mitchell	B 14	⊙ 14c	W., F. & Co	42
Bains, (mail to Coppock) Washington		9	▭ Ad	×
Baird, (mail to Dunlap) Harrison	I 3	34k	▭ Am	×
Baker, Jefferson	L 16	Fairfield, 12, 21	Ad., U. S	×
Baldwin, ● Jackson	H 20	· 22e	Am	254
Ballinger, (mail to Galland) Lee	O 18	125a	▭ Ad	×
Balltown, Dubuque	F 19	Waupeton, 15	▭ U. S	66
Balluff, (mail to Davenport) Scott		See Davenport		×
Ballyclough, (r. f.d. from Dubuque) Dubuque	F 20	See Dubuque		21
Bancroft, 3 banks, ● Kossuth	C 9	⊙ 22o	Am	839
Bangor, ● Marshall	H 12	Union, 43	▭ Ad	52
Bankston, Dubuque	F 19	Farley, 14, 15, 38	Am., U. S W., F. & Co	27
Barclay, (mail to Jesup) Blackhawk	F 15	Jesup, 38	Am	×
Bard, Louisa	L 18	6a	▭ U. S	×
Barnes, 1 bank, ● Mahaska	K 14	⊙ 6l	U. S	274
Barney, Madison	L 9	· 14l	W., F. & Co	51
Barnum, 1 bank, ● Webster	F 8	· 38f	Am	175
Barryville, (r. f. d. from Ryan) Delaware	G 18	Ryan, 38	Am	×
Bartlett, 1 bank, ● Fremont	M 3	· 46a	Ad	146
Barwood, (mail to Noel) Scott	J 21	Noel, 6, 15	▭ U S	×
Bassett, ● Chickasaw	D 14	· 15r	U. S	149
Batavia, 1 bank, ● Jefferson	M 15	⊙ 12e	Ad., W	533
Battlecreek, 2 banks, ● Ida	G 4	· 22p	Am	542
Bauer, Marion	L 12	Lacona, 12	Ad	25
Baum, (r. f. d. from [illegible]) Cherokee	E 3	Cherokee, 38	Am	30
Baxter, 1bank, ● Jasper	I 12	⊙ 14f	W., F. & Co	429
Baxter, Mahaska				41
Bayard, 1 bank, ● Guthrie	I 7	⊙ 15d	U. S	494
Bayfield, Muscatine	K 19	6l	▭ U. S	×
Beacon ● Mahaska	L 14	⊙ 21o, 43l	U. S	953
Beaconsfield, 1 bank, ● Ringgold	N 9	· 52d	Ad	209
Beals, (mail to Sherwood) Calhoun	G 6	38k	▭ Am	×
Beaman, 1 bank ● Grundy	G 13	· 22m	Am	266
Beargrove, Guthrie	J 7	Guthrie Center, 21	U. S	79
Beaver, ● Boone	H 8	· 22d	Am	347
Becks, (mail to Viele) Lee	O 18	125a	▭ Ad	×
Beckwith, Jefferson	M 17	· 12e	Ad	65
Bedford, 2 banks, ● Taylor	N 7	⊙ 12o	Ad	1,977
Beebeetown, Harrison	J 3	Logan, 22	Am	110
Beery, (8 miles s. w. of New London, M 18) Henry		New London, 12	Ad	×
Belfast, Lee	O 17	21o	▭ U. S	71
Belinda, Lucas	L 12	Chariton, 12	Ad	44
Belknap, Davis	N 15	⊙ 21n, 140b	Pac., U. S	146
Bell, (mail to Arion) Crawford	H 4	15aa	▭ U. S	15
Bell Air, (mail to Kalona) Johnson	[illegible]	Kalona [illegible]	U. S	
Belleplaine, 2 banks, ● Benton	I 15	⊙ 22b,e, g, n	Am	3,283
Belleville, (mail to Packwood) Jefferson	L 15	Packwood, 9	Ad	
Bellevue, 2 banks, ● Jackson	G 21	15l, 206	U. S	[illegible]
Belmond, 3 banks, ● Wright	[illegible]	[illegible]	Ad., Am., U. S	[illegible]
Belmond Junction, (mail to Belmond) Wright		[illegible]	Am	
Beloit, ● Lyon	C	· 15cc	U. S	[illegible]
Benan, Carroll	H 7	Glidden, 22	Am	[illegible]
Bennett, 1 bank, ● Cedar	I 19	· 6k, o	U. S	[illegible]
Bennettville, (r. f. d. from Zwingle) Dubuque		[illegible]	Am	[illegible]
Benson, Blackhawk	[illegible]	⊙ 38c	Am	[illegible]
Benton, (mail to Hastings) Mills	[illegible]	Hastings, 12	Ad	
Benton, ● Ringgold	N	· 14l	W., F. & Co	[illegible]
Benton City, (mail to Vinton) Benton	H	Vinton, 6	U. S	
Bentonsport, ● Vanburen	N 16	21o	U. S	[illegible]
Bentonville, (mail to Corydon) Wayne	N 11	52d	Pac	
Berea, (10 miles s. of Adair, K 6) ● Adair		Adair, 21	U. S	
Bergen, (mail to Spring Grove Minn.) Allamakee	B 1[illegible]	New Albin, 15	U. S	
Berkley, ● Boone	I 8	· 55a	U. S	[illegible]
Berlin, ● Tama	G	14l	W., F. & Co	61
Bernard, Dubuque	G 19	15l	U. S	11[illegible]
Berne, (mail to Ute) Crawford	H	22n	Am	
Bernhart, (mail to Fairfield) Jefferson	M 16	[illegible]	Ad	
Bertha, ([illegible] Flint, K 13) Mahaska		[illegible], 43	Ad	
Bertram, ● Linn	H 18	· 22b	Am	[illegible]
Berwick, ● Polk	J 10	4l	W., F. & Co	[illegible]
Bethany Junction, (mail to Lamoni) Decatur	N	12, [illegible]	Ad	
Bethel, (12 miles n. w. of Columbus Junction K 18) Washington		Columbus Junction, 6, 21	U. S	[illegible]
Bethesda, (5 miles s. w. of Hepburn, N 6) Page		Hepburn, 12	Ad	[illegible]
Bethlehem, Wayne	M 1[illegible]	Corydon, 5	Pac	[illegible]
Beulah, Clayton	D 18	15[illegible]	U. S	
Beverly, (mail to Fairfax) Linn	I 17	[illegible]	Am	
Bevington, ● Madison	K 9	[illegible]	U. S	
Biddick, (5½ miles s. w. of Mortons Mills, L 6) Montgomery		[illegible]	Ad	
Bidwell, Wapello	M [illegible]	15[illegible]	U. S	
Bidwells, (mail to Coppock) Henry			Ad	
Big Mound, Lee	N 17	Mt. Hamill	Ad	
Bigrock, ● Scott			U. S	1[illegible]
Bigspring, Wayne	N		U. S	
Bingham, Page	N		W., F. & Co	
Binns, (mail to Coburg) Page	M	[illegible]	Ad	
Birmingham, 1 bank, ● Vanburen	M		Ad	[illegible]
Bismarck ● [illegible]	D	[illegible]	U. S	
Black Creek, (mail to [illegible]) Jasper			U. S	
Blackhawk, (mail to Davenport) Scott			U. S	
Blackhawk, (5 miles [illegible] of Unionville, M 13) Davis			U. S	
Blackmore, (mail to Beaconsfield) Ringgold	N	[illegible]	Ad	
Bladensburg, Wapello	M 15	Agency	Ad	
Blaine, Buena Vista			Am	
Blairsburg, 1 bank, ● Hamilton			Am	
Blairstown, 1 bank, ● Benton			Am	
Blakesburg, ● Wapello	M 1[illegible]		U. S	
Blakeville, Blackhawk		[illegible]	W., F. & Co	
Blanchard, 1 bank, ● Page	O		W., F. & Co	
Blanden, (mail to Manson) Pocahontas	F		U. S	
Blencoe, 1 bank, ● Monona	I		Am	[illegible]
Blessing, (R. R. name *Dennis*) Blackhawk	G 14	22n	Am	
Bliedorn, (6½ miles n. w. of Grandmound, I 20) Clinton		Grandmound [illegible]	Am	
Blockly, (R. R. name *Blockley*) Decatur	N 1[illegible]		Ad	66
Blockton, 2 bank, ● Taylor	N 7	14	W., F. & Co	704
Bloomfield, 4 banks, ● Davis	N 15	11, 140b	Ad., Pac	2,105
Bloomfield Junction, (mail to Bloomfield) Davis	N 15	11	▭ Ad	
Bluegrass, ● Scott	J 20	[illegible]	U. S	
Bluffcreek, (R. R. name *Buxton*) ● Monroe	L 13	21	Am	
Bluffton, Winneshiek	B 16	Cresco, 15	U. S	121
Bode, 1 bank, ● Humboldt	E 8	⊙ 6e	U. S	409
Boles, (7 miles s. e. of Janesville, E 14) Blackhawk		Janesville, 38	Am	
Bolan, Worth	B 12	⊙ 14e	W., F. & Co	50
Boltonville, (mail to Conroy) Iowa	J 16	Conroy, 15	U. S	
Bon Accord, (r. f. d. from Iowa City) Johnson	J 17	Hills, 6	U. S	
Bonair, ● Howard	B 1[illegible]	15[illegible]	U. S	[illegible]
Bonaparte, 1 bank, ● Vanburen	N 16	[illegible]	U. S	59[illegible]
Bondurant, 1 bank, ● Polk	J 1[illegible]	14[illegible]	W., F. & Co	297
Boomer, Pottawattamie	K	Honeycreek, 22	Am	
Boone, 4 banks, ● Boone	H 10	· 15gg, 22c, d	Am., U. S	8,880
Boonesboro, ● Boone	H 10	Boone, 15, 22	[illegible]	×
Booneville, ● Dallas	J 9	· 21b		216
Border Plains Webster	G 9	23a		×
Botna, ● Shelby				37
Bouton, Dallas				26
Bowen, Jones				×
Boxelder, (5 miles n. e. of Silver City, L 5) ● Mills		[illegible]		×
Boxholm, Boone				×
Boyd, Chickasaw				54
Boyden, 2 banks, ● Sioux				336
Boyer, Crawford				60
Boyleston, (mail [illegible]) Henry				×
Bracewell, (8 miles n. w. of Lineville, O 11) Decatur		Lineville, 21		4
Braddyville, 1 bank, ● Page				236
Bradgate, 1 bank, ● Humboldt				223
Brainard, Fayette				25
Brandon, ● Buchanan		Mt. Auburn		
Brayton, 1 bank, ● Audubon				
Brazil, ● Appanoose				
[illegible] ● [illegible]				
[illegible] ● [illegible]				
Bricker, (3½ miles [illegible] Boston, O 17) Lee				
Bridge, (mail to Ottumwa) Wapello				
Bridgeport, (mail to Corydon) Wayne	N 12			
Bridgewater, 1 bank, ● [illegible]				
Brighton, 3 banks, ● [illegible]				
Briscoe, ● Adams				
Bristol, Worth				
Bristow, 1 bank, ● Butler			W., F. & Co	
Britt, 3 banks, ● Hancock		· 15l, 55a		
Broadway, (3 miles w. of Argand, G 18) Delaware		Monticello, 15		
Brogan, (mail to [illegible])		5k		
Bromley, Marshall				
Brompton, (mail to Foster) Monroe	M			
Brooklyn, 2 banks, ● [illegible]	I	21a		
Brooks, ● Adams	M	· 12b		
Brookville, Jefferson		Fairfield, 12, 21		
Brough, (r. f. d. from Linden) Dallas	I	Linden, 15		
Brown, Canton		· 15a		
Brownville, Mitchell		Osage, 38, 175		
Bruce, Wright	D	Belmond, 6, 43, 54		
Brughier Bridge, (mail to Sioux City) Woodbury				
Brushy, Webster				
Bryant, ● Clinton				26
Bryantburg, Buchanan				
Bubona, Emmet				
Buchanan, Cedar		· 6k		
Buchanan, (mail to [illegible])		Bedford, 12		
Buckcreek, Bremer		Sumner, 14		
Buckgrove, ● Crawford	H			
Buckingham, (mail to Forbush) Appanoose	M			
Buckingham, Tama				
Bucyrus, (mail to Oakley) [illegible]		Oakley, [illegible]		
Buenavista, Clinton		Dixon, 6, 15		
Buena Vista, (mail to Keokuk) Lee	O 18	21o, 52a, 125a	Ad., Pac., U	
Buena Vista, (P. O. name North Buena Vista) Clayton				[illegible]
Buffalo, ● Scott				72
Buffalo Center, [illegible] ● Winnebago				
Buffalo Grove, (mail to [illegible]) Buchanan				
Bullards, (mail to Viele) Lee	N		Ad	
Bunch, (R. R. name *Paris*) ● Davis	N			
Burchinal, ● [illegible]				
Burdette ● Franklin				
Burgess, (mail to [illegible]) Clinton	H 20	Lostnation, 15		
Burk, (mail to Vinton) Benton	G 16	Vinton, 6		
Burlington, 5 banks, ● Des Moines	N 19	· 6a, 8, 11, 12a, c, d, e, 125a, 138b, 204, 206	Ad., U. S	
Burlington Junction, (1½ miles n of Burlington, N 19, mail to Burlington) Des Moines		8	Ad	
Burlington and Northwestern Junction, (mail to Burlington) Des Moines				
Burnside, ● Webster				
Burrell, (4 miles s. [illegible], N 10) Decatur		Decatur, [illegible]		
Burroak, ● Winneshiek		Decorah, 6, 15		
Burt, 2 banks ● [illegible]		22o, w		
[illegible] ● [illegible]		12f, 140c		
[illegible]		d		
[illegible] ● [illegible]			W., F. & Co	
Butlerville, ([illegible]) Tama				
Buxton, (P.O. name [illegible]) Monroe			Am	
C				
Cadda, (mail to Noel) Scott		6k		
Cairo, Louisa		Wapello		
Calamus, 1 bank, ● Clinton				
Caldwells, (mail to Linden) Dallas				
Caledonia, ● Ringgold	N			12
Calhoun, (mail to Centerville) Appanoose	N			
Calhoun, (r. f. d. from Missouri Valley) Harrison		Missouri Valley, 22, 135	Am	
California, (R. R. name *California Junction*) ● Harrison	I 2	· 135a, b	Am	
Callanan, (mail to Ellsworth) Hamilton	G 11	Ellsworth, 22		
Callender, 1 bank, ● Webster	G 8	· 21r		
Calliope, ● Sioux	D	[illegible]		
Calmar, 2 banks, ● Winneshiek				
Caloma, Marion		Knoxville, [illegible]	Ad	
Calumet, 1 bank, ● O'Brien				
Camanche, ● Clinton		6k, 22b, 24, 200, 206		
Cambria, ● Wayne	N	12b		
Cambridge, 2 banks, ● Story				
Cameron, (mail to Waupeton) Cerro Gordo	D	15a		
Cameron, (mail to Mason City) Dubuque	E 19	43a	▭ Ad	
Campbell, Polk	J 9	15ff	U S	
Campton, Delaware	F 17	Dundee, 14	W., F. & Co	
Canby, (7 miles s. of Adair, K 7) Adair		Casey, 21	U. S	
Canfield (mail to Dewar) Blackhawk	F 15	Dewar, 14	W., F. & Co	
Canoe, Winneshiek		Decorah, 6, 15	U. S	
Canton, ● Jackson				
Cantril, 2 banks, ● Vanburen	N			
Capron, (R. R. name *State Center* [illegible])				
Carbon, (mail to Belknap) Davis				
Carbon, ● Adams	M			
Carbondate, (r.f. d. from Altoona) ● Polk				
Carbonado, (mail to [illegible]) M[illegible]				
Carbon Junction, (mail to Mahaska) Mahaska	K 14			
Carbon Junction, (mail to Fort Dodge) Webster				
Cardiff, Mitchell		Osage, 38, 1		
Carl, ● Adams	I 7	Prescott, 12		
Carlisle, 1 bank, ● [illegible]				
Carmel, (6 miles n. [illegible] Center, C 2) Sioux				
Carnarvon, Sac				
Carnes, Sioux				
Carney, (8½ mile [illegible] City, C 14) Floyd				
Carneys Siding, (mail to [illegible]kee) Cherokee				
Carnforth, Poweshiek				
Carpenter, ● Mitchell				
Carroll, 3 banks ● [illegible]				
Carrollton, Carroll	I 7	Dedham		
Carrs Point, (mail [illegible]) Montgomery	M 5	Hawthorne, 12		
Carrville, [illegible]	O 4	· 38e		
Carson, 1 bank ● Pottawattamie	L 5			
Cartersville, (5 miles e. of Rockwell, D 12) Cerro Gordo				×
Carterville, (mail to Coldwater) Mitchell	D			
Cascade, 2 banks, ● Dubuque				
Casey, 2 banks, ● Guthrie	I			
[illegible]				
Castalia, ● Winneshiek				
Castana, 2 banks, ● Monona	H 3	· 22p		
Castlegrove, Jones	G 18	Monticello, 15		
Castleville, (r. f. d. from Aurora) Buchanan	F 17	Aurora, 14	W., F. & Co	
Cattese, (mail to Dubuque) Dubuque	F 20	15t	▭ U S	
Cedar, Mahaska				
Cedarbluff, ● Cedar				
Cedarfalls, 4 banks, ● Blackhawk			Am., U. S	
Cedar Grove, (mail to Ola) Lucas	M 12	Russell, 12	Ad	
Cedar Rapids, 8 banks, ● Linn	H 17	⊙ 6a, b, p, 10, 15o, 21b, 38d	Am., U. S	
Cedar Valley, Cedar	J 19	6s	▭ U. S	
Center, (r. f. d. from Dubuque) Dubuque		See Dubuque		
Center, (mail to Braddyville) Page	O 5	Braddyville, 129	Ad	
Centerdale, ● Cedar	J 18	⊙ 6a	U. S	[illegible]
Center Grove, (mail to Dubuque) Dubuque	G 19	38b	▭ Am	
[illegible] ● [illegible]		22r	Am	
[illegible] ● [illegible]	H			
Centerville, [illegible] ●				
[illegible]				
[illegible] ● [illegible]				
[illegible]				
[illegible] No. 1				
Chariton, ● [illegible]				
Charles City, ● [illegible]				
[illegible] ● [illegible]				
[illegible] ● [illegible]				
[illegible] ● [illegible]				
Cherokee ● [illegible]				
[illegible] ● Howard				
Chester Center, ● Poweshiek				
Chesterfield, ● Polk				
Chicago, Burlington and Kansas City Junction, (mail to Bloomfield) Davis				
Chicago Great Western Junction, (mail to Des Moines) Polk				
[illegible]				182
Chillicothe, ● Wapello				216
Chisholm, Monroe				×
Church, (3½ miles e. of Lycurgus B 18) Allamakee		Waukon, 15	U. S	×
Churchville, Warren	[illegible]	· 14c	W. F. & Co	62
[illegible] ● [illegible]		· 15ff	U. S	626
[illegible]	I 7	Adair, 21	U. S	×
Clanton, (mail to Ord) Madison	L 9	Winterset, 21	U. S	×
Clara, (mail to Crescent) Pottawattamie				×
Clare, 1 bank, ● Webster				374
Clarence, 2 banks, ● Cedar				625
Clarinda, 2 banks, ● Page				3,276
Clarinda Junction, (mail to Villisca) Montgomery				×
Clarion ● [illegible]				1,475
[illegible] Appanoose				120
[illegible] Warren				16
Clarksville, 1 bank ● [illegible]				819
Clay, Washington				200
Clayford, Jones				×
Clay Mills, Jones				32
Clays Grove, (mail to [illegible]) Lee		Mt. Hamill, 125		×
Clayton, ● Clayton		· 15h, 206, 208		94
Clear Creek, (mail to French Creek) Allamakee	B	New Albin, 15		×
Clearfield 2 banks, ● [illegible]				698
Clearfield, (mail to Haven) [illegible]shiek				
Clearlake ● [illegible]	[illegible]	· 15l, 53½, · 38f	Am., U. S	1,706
[illegible] ● [illegible]				
Clemons, (R. R. name *Clemons Grove*) ● Marshall	H 12			
Clermont, 1 bank, ● Fayette				
Cleveland, Lucas	L 11	· 12f	Ad	262
Cleves, Hardin	F 13	· 6d	U. S	25
[illegible]				
Climbing Hill, ● Woodbury				
Clinton, 5 banks, ● Clinton				
Clinton Center, (5½ miles w. Warsaw, N 11) Wayne				
Clio, 1 bank, ● Wayne	N 11			
Clipper, (mail to Ringgold) Ringgold	O 8	Mt. Ayr, 12	Ad	×
Clive, Polk	J 10	· 15ff, gg	U. S	×
Cloud, (2 miles n. e. of Newbern, L 12) Marion		Lacona, 12	Ad	14
Clutier, 1 bank, Tama	H 14	22a	Am	×
Clyde, Jasper	I 11	Mingo 14	W., F. & Co	44
Coalcreek, ● Keokuk	K 14	What Cheer, 6, 22	Am., U. S	42
Coalfield, Monroe	L 1[illegible]	13	Ad	207
Coal Hill, (mail to [illegible]) Polk		See Des Moines		×
Coal Shaft, (mail to Pekay) Mahaska	L 14	22aa	Am	
Coal Siding, (mail to [illegible]) Jasper	J 12	21e	U. S	
Coalville, (R. R. name *Coalville Mines*) Webster	F 9	54c	Am	36
Coburg ● Montgomery	M 5	· 12s, 52d	Ad	164
Coggon, 1 bank, ● Linn	G 17	· 38d	Am	498
Coin, 2 banks, ● Page	N 5	· 12, 65	Ad., W. F. & Co	574
Colesburg 1 bank, ● Delaware	F 18	Osterdock, 15	U. S	274
Colfax, 2 banks, ● Jasper	J 12	⊙ 21a, 45a	U. S	2,053
Colfax Springs, (mail to Colfax) Jasper		21a	▭ U. S	×
College, (mail to Ames) Story	H 10	3		×
College Springs, 1 bank, ● Page	N 5	Coin, 12, 65	Ad., W., F. & Co	693
Collett, (mail to Libertyville) Jefferson		12w	Ad	×
Collins, 2 banks, ● Story	I 12	· 15e	U. S	540
Colo, 1 bank, ● Story	H 12	· 22e	Am	391
Columbia, ● Marion	L 12	Knoxville, 12, 21	Ad., U. S	107
Columbus City, ● Louisa	L 18	Columbus Jc., 6, 21	U. S	388
Columbus Junction, 3 banks, ● Louisa	K 18	· 6a, 21l	U. S	1,099
Commerce, Polk	J 10	⊙ 21b	U. S	10
Communia, Clayton	E 18	Littleport, 15	U. S	12
Competine, Wapello	L 15	Pekin, 9	Ad	53
Concord, Hancock	D 10	Garner, 6, 15	▭ U. S	×
Condit, (mail to Anamosa) Jones	H 18	Anamosa, 15, 22	Am., U. S	×
Conesville, ● Muscatine	K 18	⊙ 6a	U. S	286
Confidence, ● Wayne	M 12	Piano, 52	Ad	51
Conger, Warren	K 10	⊙ 14a	W., F. & Co	25
Conkling, (mail to Exira) Audubon	J 6	Exira, 21	U. S	×
[illegible]				
Connor, ([illegible] B 17) Allamakee		Waukon, 15	U. S	×
Conover, ● Winneshiek	C 16	· 15r, y	U. S	157
Conrad, 1 bank, ● Grundy	G 13	· 22m	Am	483
Conroy, Iowa	J 16	· 15o	U. S	12
Conway, 1 bank, ● Taylor	N 7	· 12o	Ad	348
Conway Crossing, (mail to Conway) Taylor		52d	Ad	×
Cool, Warren	L 10	Indianola, 12, 21	Ad., U. S	40
Coon Rapids, 2 banks, ● Carroll	I 7	· 15d	U. S	1,017
Coon Siding, (mail to [illegible]) Greene	H 7	22d	Am	×
[illegible] ● [illegible]				
Coppock, Henry	L 17	· 9, 43l	Ad	63
Coralville, Johnson	J 17	Iowa City, 6, 21	U. S	125
Cordova, Marion	K 12	· 140c	Pac	25
Corley, ● Shelby	J	21k	U. S	75
Cornelia, Wright	E 10	54a	Am	3
Cornell, (mail to Sioux Rapids) Buena Vista	D 5	55d	▭ U. S	×
Corning, 3 banks, ● Adams	M 7	· 12h	Ad	2,145
Corn Valley, (mail to Ireton) Sioux	D 1	Ireton, 22	Am	×
Correctionville ● [illegible] Woodbury	F 2	· 22, 38g	Am	935
Corwith, 2 banks, ● Hancock	D 9	· 43a, 55a	Ad., U. S	6[illegible]1
Corydon, 3 banks, ● Wayne	N 11	· 52b	Ad	1,477
Cosgrove, (11 miles w. of Iowa City, J 17) Johnson		Iowa City, 6, 21	U. S	×
Coster, Butler	E 13	New Hartford, 38	Am	25
Cottage, Hardin	F 11	Iowa Falls, 6, 16, 38	Am., U. S	52
Cottagehill, Dubuque	F 19	Durango, 14	W., F. & Co	×
Cotter, ● Louisa	L 17	21l	U. S	12
Cotton Grove, (mail to Mount Pleasant) Henry	M 17	Mt. Pleasant, 12, 125	Ad	×
Cottonville, (r. f. d. from La Motte) Jackson	G 21	Lamotte 15	U. S	41
Cottonwood, Lee	N 17	⊙ 12w	Ad	20
Coulson, (r. f. d. from Aurelia) Cherokee	F 4	Aurelia, 38	Am	8
Council Bluffs, 10 banks, ● Pottawattamie	K 3	⊙ 15 d, 21b, 22d, 38k, 46b, 63, 64, 65, 139	Ad., Am., Pac., U. S., W., F. & Co	25,802
Countyline, Jefferson	M 15	· 21l	▭ U. S	44
Covington, Linn	H 16	· 15e	U. S	18
Crabb, (mail to Ironhill) Jackson	H 20	Maquoketa, 15, 22	Am., U. S	×
Crab Apple, (mail to Robins) Linn	H 18	Robins, 38	▭ Am	×
Cranecreek, (6½ miles n. w. of Blakeville, F 15) Blackhawk		See Waterloo		25
Crathorne, Plymouth	E 1	Dalton, 35	G. N	16
Crawford, Woodbury	F 1	See Sioux City		18
Crawfordsville, 1 bank, ● Washington	L 17	· 8	Ad	268
Creamery, Cerro Gordo	C 11	22r	▭ Am	×
Creek, (mail to Greenvale) Dallas	J 9	Linden, 15	Ad	×
Crescent, ● Pottawattamie	K 3	⊙ 22d	Am	309
Cresco, 4 banks, ● Howard	B 15	15z	U. S	2,906
Creston, 3 banks, ● Union	L 8	⊙ 12g, h, o, p	Ad	7,752
Crippen, (mail to Emmetsburg) Palo Alto	C 6	15t	▭ U. S	15
[illegible] ● Hardin				×
[illegible]				
[illegible] ● [illegible]				
[illegible]				
[illegible] ● [illegible]				

Ad., Adams Ex. Am., American Ex. G. N., Great Northern Ex. Pac., Pacific Ex. U. S., United States Ex. W., F. & Co., Wells, Fargo & Co. Ex.

TOWN. COUNTY. INDEX.	RAILWAY, or, if not on a Railroad, nearest station.	EX.	POP.
Crosby, (mail to Payne) Fremont. N 8	7b	⊏ Ad	×
Croton, Lee. O 17	21o	U. S	96
Crown, (R. R. name *Smiths*) Decatur. N 10	12l	Ad	13
Crozier, ● Buena Vista. E 6	Newell, 38	Am	×
Crystal, Tama. H 14	Traer, 6	U. S	109
Crystallake, 2 banks ● Hancock. C 10	8u	U. S	246
Cuba, (mail to Webster) Keokuk.	15o	⊏ U. S.	×
Cumberland, 1 bank, ● Cass. K 6	12p	Ad	591
Cumming, ● Warren. K 10	⊙14i	W. F & Co	38
Curlew, 1 bank, ● Palo Alto. D 7	⊙21r	U. S	136
Curtis, (5½ miles n. w. of N. Liberty, I 17) Johnson.	Iowa City, 6, 21	U. S	×
Cushing, 1 bank, ● Woodbury. F 4	⊙ 22r	Am	237
Cylinder, 1bank ● Palo Alto. C 7	15l	U. S	33

D

TOWN. COUNTY. INDEX.	RAILWAY, or, if not on a Railroad, nearest station.	EX.	POP.
Dahlonega, Wapello. M 15	See Ottumwa		292
Dairy, (mail to Ainsworth) Washington. K 17	Ainsworth, 21	U. S	×
Dairyville, Grundy. F 14	22u	⊏ Am	21
Dakotah, (R. R. name *Dakota City*) ● Humboldt. E 8	22n, 55a	U. S	862
Dalby, (mail to Waterville) Allamakee. C 18	Waterville, 15	U. S	×
Dale, Guthrie. J 8	Glendon, 21	U. S	107
Dale, (mail to Davenport) Scott. J 20	21l	⊏ U. S	×
Dallas, ● Marion. L 12	Knoxville, 12, 21	Ad., U. S	95
Dallas Center, 1 bank, ● Dallas. J 9	21r	U. S	625
Dalton, Plymouth. E 1	35a	G. N	110
Dana, 1 bank ● Greene. H 8	21r	U. S	209
Danbury, 1 bank, ● Woodbury. G 4	22p	Am	480
Danforth, Johnson. I 16	Fairfax, 15, 22	Am., U. S	×
Danville, 1 bank ● Des Moines. M 18	12e	Ad	299
Darbyville, (R. R. name *Darby*) Appanoose. N 15	15p	⊏ U. S	126
Darden, (mail to Martinsburg) Keokuk.	9	⊏ Ad	×
Darwin, (mail to Hepburn) Page. N 5	Hepburn, 12	Ad	×
DAVENPORT, 11 banks, ● Scott. J 20	6o, 15f, 21a, l, 24, 200, 204, 206	Ad., Am., U. S	35,254
David, Mitchell. B 13	175	⊏ U. S	25
Davis, (mail to Greenville) Clay. D 5	21u	U. S	×
Davis City, 1 bank, ● Decatur. N 10	12l	Ad	617
Davis Corners, Howard. B 15	Cresco, 15	U. S	×
Dawson, ● Dallas. I 8	15d	U. S	30
Dawson, (mail to Baxter) Jasper. I 12	Baxter, 14	W., F. & Co	×
Dayton, 2 banks, ● Webster. G 9	22p, 55a	Am., U. S	753
Daytonville, Washington. K 16	Wellman, 6	U. S	142
Dean, Appanoose. N 16	52a	Ad	47
Decatur, 2 banks, ● Decatur. N 9	52e	Ad	367
Decorah, 3 banks, ● Winneshiek C 16	6p, 15y	U. S	3,246
Dedham, 1 bank, ● Carroll. I 7	15d	U. S	374
Deepriver, 1 bank, ● Poweshiek. J 14	22g	Am	403
Deercreek, ● Worth. B 12	Northwood, 6, 48	Ad., U. S	8
Deerfield, Chickasaw. C 11	Altavista, 14	W., F. & Co	29
Defiance, 1 bank, ● Shelby. I 5	15d	U. S	387
Dekalb, Decatur. M 9	52d	⊏ Ad	14
Delano, Winnebago. B 10	Leland, 55	U. S	15
Delaware, ● Delaware. F 18	⊙15e, 38b	Am., U. S	313
Delhi, 1 bank ● Delaware. F 18	⊙15e	U. S	333
Delmar, (R. R. name *Delmar Junction*) 1 bank, ● Clinton.	15a, g, 22e	Am., U. S	592
Deloit, 1 bank ● Crawford. H 5	22r, 38 k	Am	×
Delphos, ● Ringgold. N 8	12m	Ad	127
Delta, 1 bank ● Keokuk. K 15	21q	U. S	691
Denison, 3 banks, ● Crawford. H 5	22d, x, 38k	Am	2,771
Denmark, ● Lee. N 18	Sawyer, 13	⊏ Am	318
Dennis, (P. O. name Blessing) Blackhawk. G 14	22u	Am	×
Denova, Henry. M 17	125b	⊏ Ad	26
Denver, ● Bremer. E 15	See Waverly		102
Depew, Palo Alto. C 7	Osgood, 6	U. S	25
Derby, 1 bank, ● Lucas. M 11	12l	Ad	206
Derrinane, (mail to Peosta) Dubuque. G 20	Peosta, 38	Am	×
DES MOINES, 21 banks, ● Polk. J 11	12i, 14f, i, 15ff, 21a, c, g, 22h, 140c	Ad., Am., Pac., U. S., W. F. & Co.	62,139
Des Moines Junction, (mail to Vanwert) Decatur.	52b, c	⊏ Ad	×
Des Moines Union Junction, (mail to Des Moines) Polk.	52e	⊏ Ad	×
Desoto 1 bank, ● Dallas. J 9	21b	U. S	345
Devon, Chickasaw. C 15	14b	W., F. & Co	30
[illegible] ● Blackhawk. F 15	14f	W., F. & Co	22
[illegible] (5 miles s. of Massena, [illegible]) Cass.	Massena, 12	Ad	×
[illegible] ● Clinton. I 20	15g, 22b	Am., U. S	1,383
Dexter, 1 bank, ● Dallas. J 8	21b	U. S	795
Diagonal, 1 bank, ● Ringgold. N 8	14i, 52d	Ad., W., F. & Co	383
Diagonal Crossing, Ringgold.	Diagonal, 14, 52	Ad., W. F. & Co	×
Diamond, (3 miles s. w. of Mystic, N 13) Appanoose.	15p	⊏ U. S	×
Dickens, 1 bank, ● Clay. C 6	⊙15t	U. S	×
Dickey, (mail to Frederika) Bremer. D 14	Sumner, 14	W., F. & Co	×
Diff, (R. R. name *Sedan*) Appanoose. N 14	11, 52a	Ad	33
Dike, 1 bank, Grundy. F 15	22u	Am	×
Dillon, ● Marshall. H 13	43d	Ad	117
Dinsdale, ● Tama. G 14	6d	U. S	25
Dixie, (r. f. d. from Osage) Mitchell. C 12	Osage, 38, 175	Am., U. S	×
Dixon, 1 bank, ● Scott. I 20	6k, 15f	U. S	246
Dodgeville, Des Moines. M 18	Sperry, 6	U. S	17
Dolliver, 2 banks, Emmet. B 7	22w	Am	6
Donahue, Scott. J 20	⊙15f	U. S	47
Donnan, (R. R. name *Donnan Junction*) Fayette. D 15	6p, 15e	⊏ U. S	12
Donnellson, 1 bank, ● Lee. N 17	11, 125b	Ad	270
Donnelly, (mail to Knoxville) Marion. L 12	12i	⊏ Ad	×
Doon, 1 bank, ● Lyon. C 2	20b, 35a	Am., G. N	545
Doran, Mitchell. B 14	Riceville, 14	W., F. & Co	×
Dorchester, Allamakee. B 17	New Albin, 15	U. S	56
Doubleday, (mail to Bassett) Floyd. D 14	15r	⊏ U. S	×
Douds Station, ● Vanburen. M 16	21o	U. S	155
Dougherty, 1 bank, Cerro Gordo. D 12	22u	Am	23
Douglass, Fayette. D 16	Westunion, 6, 15	U. S	216
Dover, Lee. N 17	Donnellson, 11, 125	Ad	42
Dow City, 1 bank, ● Crawford. I 4	22d, 38k	Am	462
Downey, ● Cedar. J 18	⊙ 21a	U. S	100
[illegible]ville, (mail to Monticello) Jones. G 18	Monticello, 15	⊏ U. S	×
Downsville, (mail to Weston) Pottawattamie. K 3	Weston, 15, 21	U. S	×
Dows, 2 banks, ● Wright. E 11	6e, h	U. S	818
Drakesville, ● Davis. N 15	21u	U. S	128
Draper, (mail to Monroe) Jasper. J 13	Monroe 21	U. S	×
Dresden, (6 miles s. of New Hampton, D 15) Chickasaw.	See New Hampton		×
Drew, Wright. D 10	Belmond, 6, 43, 54	Ad., Am., U. S	×
Driving Park, (mail to Des Moines) Polk.	15ff	⊏ U. S.	×
Druid Siding, (mail to Webster City) Hamilton.	38c	⊏ Am	×
Dry Creek, (mail to Toddville) Linn. H 17	Toddville, 6	⊏ U. S	×
Dry Lake, (mail to Dows) Wright F 10	Dows, 6	U. S	×
Dublin, Washington. L 16	Washington, 8, 21	Ad., U. S	38
DUBUQUE, 9 banks, ● Dubuque. F 20	14a, b, 15i, k, 38a, b, 206	Ad., Am., U. S., W., F. & Co	36,297
Dudley, Wapello. L 11	⊙12f	Ad	55
Duggan, (4½ miles s. of Garry Owen, G 20) Jackson.	Bernard, 15	U. S	32
Dumfries, Pottawattamie. L 3	65	⊏ W., F. & Co	25
Dumont, 1 bank, ● Butler. E 13	14d, 22u	Am., W., F. & Co	433
Dunbar, Marshall. I 13	⊙15e	U. S	44
Duncan, Hancock. C 10	15t	⊏ U. S	25
Duncombe, 1 bank, ● Webster. F 10	38c	Am	350
Dundee, ● Delaware. F 17	14b	W., F. & Co	53
Dunkerton, 1 bank, ● Blackhawk. F 15	14f	W., F. & Co	[illegible]
Dunlap, 3 banks, ● Harrison. I 4	22d 38k	Am	1,355
Dunreath ● Marion. K 12	140c	Pac	212
Durango, ● Dubuque. F 20	14b	W., F. & Co	483
Durant, 1 bank, ● Cedar. J 20	21a	U. S	560
Durham, ● Marion. K 12	12i	Ad	107
Dyersville, 2 banks, ● Dubuque. F 19	⊙14b, 38b	Am., W., F. & Co	1,323
Dysart, 1 bank, ● Tama. G 15	6d	U. S	902

E

TOWN. COUNTY. INDEX.	RAILWAY, or, if not on a Railroad, nearest station.	EX.	POP.
Eagle Center, Blackhawk. G 14	Hudson, 14	W., F. & Co	63
Eaglegrove, 4 banks, ● Wright. E 10	22m, n, o, 54a	Am	3,557
Earlham, 1 bank, ● Madison. K 9	⊙ 21b	U. S	630
Earling, 1 bank, ● Shelby. I 5	15d	U. S	340
Earlville, 1 bank, ● Delaware. F 18	⊙ 38b	Am	618
Early, 2 banks, ● Sac. F 5	⊙ 22r	Am	579
East Clayton, (mail to Clayton) Clayton.	15k	⊏ U. S	×
East Creston, (mail to Creston) Union. L 8	12g	⊏ Ad	×
East Des Moines, (Station, Des Moines P. O.) ● Polk. J 11	12i, 140c	⊏ Ad	×
East Elkport, ● Clayton. E 18	15m	⊏ U. S	121
East Ottumwa, (mail to Ottumwa) Wapello.	12e, w	⊏ Ad	×
East Peru, 1 bank, ● Madison. L 9	14i	⊏ W., F. & Co	252
East Rapids, (mail to Cedar Rapids) Linn. I 17	22b	⊏ Am	×
East Side, (mail to California) Harrison.	135b	⊏ Am	×
East Waterloo, (mail to Waterloo) Blackhawk.	⊙14f	⊏ W., F. & Co	×
Echo, Harrison. I 2	Mondamin, 135	Am	108
Eckards, (mail to Guttenberg) Clayton. E 19	15k	⊏ U. S	×
Eddyville, 1 bank, ● Wapello. L 14	⊙21o, 43i	Ad., U. S	1,230
Eden, Fayette. D 16	Waucoma, 15	U. S	×
Edenville, (mail to Rhodes) Marshall. I 12	Rhodes, 15	U. S	476
Edgewood, 1 bank, ● Clayton. E 17	⊙15e	U. S	565
Edmore, (mail to Sageville) Dubuque. F 19	15k	⊏ U. S	×
Edna, Lyon. B 2	⊙38h	Am	28
Edwards, (3 miles s. w. of Blakeville, F 15) Blackhawk.	Dunkerton, 14	W., F. & Co	18
Egan, (4 miles n. w. of Waterville, C 18) Allamakee.	Waterville, 15	U. S	×
Ehler, Delaware. G 17	⊙38d	Am	27
Elberon, 1 bank, ● Tama. H 15	15e, 22u	Am., U. S	344
Elberon Junction, (mail to Elberon) Tama. H 15	15e, 22u	⊏ Am., U. S	×
Eldergrove, (6 miles n. w. of Harpers Ferry, C 18) Allamakee.	Harpers Ferry, 15	U. S	1,850
Eldon, 2 banks, ● Wapello. M 15	21l, n, o	U. S	1,867
Eldora, 2 banks, ● Hardin. G 12	16, 43a	Ad., Am	2,233
Eldorado, ● Fayette. D 17	Westunion, 6, 15	U. S	179
Eldora Junction, (mail to Eldora) Hardin. G 12	⊙16, 22m	Am	×
Eldridge, (R. R. name *Eldridge Junction*) 1 bank, ● Scott. J 21	15f, g	U. S	207
Eleanor, (mail to Parkersburg) Butler. E 13	22u	Am	×
Elgin, 1 bank, ● Fayette. D 17	6p	U. S	635
Elk, (r. f. d. from Lamont) Decatur	Decatur, 52	Ad	×
Elkader, 2 banks, ● Clayton. E 17	15s	U. S	1,321
Elkhart, ● Polk. I 11	Ankeny, 22	Am	78
Elkhorn, ● Shelby. J 5	Hamlin, 21	U. S	72
Elkport, 1 bank, ● Clayton. E 18	15m	U. S	326
Elk River Junction, (mail to Almont) Clinton. H 22	15a, b	U. S	×
Elkton, Buena Vista. E 5	Peterson, 22	Am	25
Ellendale, (6½ miles w. of Merrill, E 2) Plymouth.	Merrill, 35, 38	Am., G. N	×
Ellington, (r. f. d. from Forest City) Hancock. C 10	Miller, 6	U. S	72
Elliott, 1 bank, ● Montgomery. L 5	12t	Ad	516
Ellis, ● Hardin. F 11	Iowa Falls, 6, 16, 38	Am., U. S	×
Ells, Crawford. H 5	38k	Am	×
Ellston, 1 bank, ● Ringgold. N 9	52d	Ad	242
Ellsworth, 1 bank, ● Hamilton. G 11	22m	Am	319
Elma, 2 banks, ● Howard. C 14	14h, c	W., F. & Co	976
Elmira, (P. O. name Ives) Johnson. J 18	6a, k, n	U. S	×
Elmo, (mail to Gowrie) Webster. G 8	21u	⊏ U. S	×
Elmsprings, Sioux. C 1	15ee	⊏ U. S	41
Elon, ● Allamakee. C 18	Waukon, 15	U. S	17
Elrick, (R. R. name *Elrick Junction*) Louisa. L 19	⊙48l, 60	Ad	3
Elvira, Clinton. I 21	Lowmoor, 22	Am	31
Elwell, ● Story. I 11	15e	U. S	52
Elwood, ● Clinton. H 20	15a	U. S	188
Ely, ● Linn. I 17	6a	U. S	296
Emeline, (r. f. d. from Maquoketa) Jackson. H 20	Baldwin, 22	Am	26
Emerson, 1 bank, ● Mills. M 4	12h	Ad	502
Emery, Cerro Gordo. C 11	15t, 53½	⊏ U. S	×
Emmetsburg, 3 banks, ● Palo Alto. C 7	6e, 15t	U. S	2,361
Emma, (3 miles w. of Zwingle, G 20) Dubuque.	15l	⊏ U. S	×
Empire, (mail to Galt) Wright. E 10	Galt 6	U. S	×
Enon, (4 miles n. of Allison, Mo.) Taylor.			×
Ephesus, (mail to Minburn) Dallas. I 8	Minburn, 21	U. S	×
Epworth, 1 bank, ● Dubuque. F 19	38b	Am	549
Erastus, Guthrie. I 7	Coon Rapids, 15	⊏ U. S	×
Ernie, (R. R. name *Floyds Crossing*) Floyd. C 13	15r	U. S	×
Essex, 1 bank, ● Page. N 5	12s, 52d	Ad	710
Estherville, 3 banks, ● Emmet. B 7	6e, f, h, 55d	U. S	3,237
Eugene, (mail to Tingley) Ringgold. M 8	Tingley, 52	Ad	×
Eureka, Adams. L 6	Corning, 12	Ad	×
Evander, (mail to Sanborn) O'Brien C 3	15n	⊏ U. S	×
Evans, ● Mahaska. K 14	21o, q, t	U. S	593
Evanston, Webster. F 9	54b	Am	×
Eveland, Mahaska. K 13	Evans, 21	U. S	12
Everett (mail to Marathon) Buena Vista. D 6	21	U. S	×
Evergreen, Tama. G 14	Dysart, 6	U. S	×
Everly, 2 banks, ● Clay. C 5	15t	U. S	441
Ewart, ● Poweshiek. J 14	43f	Ad	136
Excelsior, Mahaska. K 13	43c	⊏ Ad	×
Exira, 2 banks, ● Audubon. J 6	21q	U. S	772
Exline, ● Appanoose. N 13	11	Ad	97

F

TOWN. COUNTY. INDEX.	RAILWAY, or, if not on a Railroad, nearest station.	EX.	POP.
Factoryville, (mail to Keywest) Dubuque. F 20	See Dubuque		×
Fairbank, 2 banks, ● Buchanan. F 16	14f	W., F. & Co	644
Fairfax, ● Linn. I 17	15o, 22b	Am., U. S	241
Fairfield, 2 banks, ● Jefferson. M 16	12e, 21l	Ad., U. S	4,689
Fair Grounds, (2 miles n. w. of Dubuque, F 20, mail to Dubuque) Dubuque.	14a, b	⊏ W., F. & Co	×
Fair Grounds, (Station Des Moines P. O.) ● Polk.	See Des Moines		×
Fairhaven, (mail to Gladbrook) Tama. H 12	Gladbrook, 14, 22	Am., W., F. & Co	×
Fairmount, Jasper. J 14	21q	U. S	108
Fairport, Muscatine. K 19	21l, 204	U. S	192
Fairview, Jones. H 18	Anamosa, 15, 22	Am., U. S	26
Fairview, (mail to Grimes) Polk.	15gg	⊏ U. S	×
Fairville, Palo Alto. C 7	Whittemore, 15	U. S	×
Fallow, Palo Alto. C 6	Graettinger, 6	U. S	25
Fansters, Guthrie. I 8	Yale, 15	Ad	43
Farley, 1 bank, ● Dubuque. F 19	14b, 15h, 38b	Am., U. S., W., F. & Co	513
Farlin, ● Greene. G 7	15ff	U. S	45
Farmers, (mail to Elmsprings) Sioux. C 1	Elmsprings, 15	⊏ U. S	×
Farmersburg, ● Clayton. D 18	15s	U. S	208
Farmers Creek, (mail to Ottercreek) Jackson. G 20	Zwingle, 15	U. S	×
Farmington, 2 banks, ● Vanburen. N 17	⊙11, 21o	Ad., U. S	1,382
Farnam, (mail to Davenport) Scott.	21a	⊏ U. S	×
Farnhamville, 2 banks, ● Calhoun. G 7	22p	Am	348
Farragut, 1 bank, ● Fremont. N 4	12s	Ad	514
Faulkner, ● Franklin. F 12	43a	Ad	16
Fayette, 1 bank, ● Fayette. E 16	15e	U. S	1,315
Felix, (mail to Milo) Warren. K 11	Milo, 12	Ad	×
Fenton, 2 banks, Kossuth. C 8	22w	⊏ Am	66
Ferguson, ● Marshall. H 13	15e	U. S	135
Fern, ● Grundy. F 13	Parkersburg, 38	Am	25
Ferry, Mahaska. K 13	Evans, 21	U. S	×
Fertile, 1 bank, ● Worth. C 11	See Mason City		99
Festina, ● Winneshiek. C 16	Calmar, 15	U. S	206
Fielding, Cherokee. E 4	Quimby, 38	Am	×
Fifield, Marion. K 13	140c	⊏ Pac	37
Fifteen Mile, (r. f. d. from Grundy Center) Tama. G 11	Berlin, 14	W., F. & Co	×
Fillmore, Dubuque. G 19	15l	⊏ U. S	115
Finchford, Blackhawk. E 41	Winslow, 6	U. S	36
Findley, (mail to Loveland) Pottawattamie. J 3	38k	⊏ Am	×
Fiscus, (7½ miles w. of Audubon, J 6) Shelby.	Audubon, 21, 22	Am., U. S	×
Fishville, (mail to Evans) Mahaska	21q	⊏ U. S	×
Fisk, Adair. L 7	Orient, 12	Ad	37
Flagler, ● Marion. K 12	⊙ 12l	Ad	486
Flanders, (mail to Glenellen) Woodbury. G 2	15aa	⊏ U. S	×
Flemingville, Linn. H 17	Alburnett, 38	Am	251
Flint, Mahaska. K 13	Taintor, 43	Ad	×
Florence, (mail to Norway) Benton	22b	⊏ Am	×
Florence, Wright. E 10	54a	⊏ Am	12
Florenceville, ● Howard. B 15	Bonair, 15	⊏ U. S	58
Floris, ● Davis. M 1	21n	U. S	221
Floyd, 1 bank, ● Floyd. C 18	38e	Am	353
Floyd Crossing, (P. O. name Ernie) Floyd. C 13	15r	U. S	×
Flugstad, (R. R. name *Flugstead*) Webster. F 9	23b		28
Flynns, (mail to Campbell) Polk.	15ff	⊏ U. S.	×
Folger, Clarke.	48		44
Folletts, Clinton. I 21	6k, 24, 200	U. S	48
Folsom, (R. R. name *Hentons*) Mills. L 3	46b	Ad	6
Fonda, 2 banks, ● Pocahontas. E 6	15dd, ff, 38f	Am., U. S	1,183
Fontanelle, 2 banks, ● Adair. K 7	12p	Ad	853
Foote, Iowa. J 16	North English, 15	U. S	57
Forbush, Appanoose. N 13	43k	⊏ Ad	492
Ford, Warren. K 11	⊙12i	Ad	51
Forest City, 4 banks, ● Winnebago. C 10	6h, 55a	U. S	1,758
Foresthome, Poweshiek. J 14	Montezuma, 6, 43	Ad., U. S	×
Forest Mills, Allamakee. C 18	Waukon, 15	U. S	12
Forestville, Delaware. F 18	Dundee, 14	W., F. & Co	44
Forsyth, Emmet. C 7	22w	⊏ Am	×
Fort Atkinson, 1 bank ● Winneshiek. C 16	15r	U. S	264
Fort Dodge, 3 banks, ● Webster. F 9	21s, 38c, f, 54a, b, 55a	Am., U. S	12,162
Fort Dodge Junction, (mail to Fort Dodge) Webster. F 9	21s, 38f	⊏ Am., U. S	×
Fort Madison, 3 banks, ● Lee. N 19	5a, b, 11, 12w, 125a, 206	Ad., W., F. & Co	9,278
Foster, (mail to Peru) Madison. L 9	Peru, 14	W., F. & Co	×
Foster, ● Monroe. M 13	15p	U. S	205
Fostoria, 1 bank, ● Clay. C 5	⊙15u	U. S	109
Four Corners, Jefferson. M 16	Lockridge, 12	Ad	27
Fox, (mail to Williamsburg) Iowa. J 16	Williamsburg, 15	U. S	×
Franklin, (1½ miles n. of Franklin Station, N 18) Lee.	⊙Franklin Station, 11	⊏ Ad	210
Franklin, (mail to Monroe) Jasper. J 13	21e	⊏ U. S	×
Franklin Station, Lee. N 18	11	Ad	×
Frank Pierce, ● Johnson. J 17	Kalona, 6	U. S	33
Frankville, ● Winneshiek. C 17	Nordness, 6	⊏ U. S	146
Fraser, Boone. H 9	56	Am	37
Fraser Junction, (mail to Pilot Mound) Boone. H 9	55a, 56	⊏ Am., U. S	×
Fredericksburg, 1 bank, ● Chickasaw. D 15	⊙ 14b	W., F. & Co	565
Frederika, ● Bremer. D 15	Sumner, 14	W., F. & Co	170
Fredonia, Louisa. K 18	21l	⊏ U. S	246
Fredric, Monroe. L 14	⊙ 12f	Ad	141

Iowa 8

TOWN. COUNTY. INDEX.	RAILWAY, or, if not on a Railroad, nearest station.	EX.	POP.
Fredsville, ● Grundy. G 14	Grundy Center, 6	U. S	52
Freeman, (5 miles n. of Mason City, C 11) Cerro Gordo.	48a	Ad	10
Freeport, ● Winneshiek. C 17	Decorah, 6, 15	U. S	206
Fremont, 1 bank, ● Mahaska. L 14	9, 43l	Ad	542
Frenchcreek, Allamakee. B 17	New Albin, 15	U. S	42
Frendale, (3 miles w. of Windham, J 17) Johnson.	Iowa City, 6, 21	U. S	×
Froelich, Clayton. D 18	15s	U. S	60
Fruitland, ● Muscatine. K 19	21l, 60	⊏ Ad., U. S	25
Fuller, Mitchell. C 13	Osage, 38, 175	Am., U. S	×
Fulton, ● Jackson. H 20	Maquoketa, 15, 22	Am., U. S	146

G

TOWN. COUNTY. INDEX.	RAILWAY, or, if not on a Railroad, nearest station.	EX.	POP.
Galesburg, Jasper. J 13	Reasnor, 21	U. S	88
Gallon, Cass	[illegible]		
Galland, Lee. O 18	125a	Ad	126
Galt, (R. R. name *Galtville*) 1 bank, ● Wright. E 10	6e	U. S	133
Galva, 1 bank, ● Ida. F 5	22r	Am	456
Galvin, (R. R. name *Mo[illegible]ingers*) Marshall. H 12	43c	⊏ Ad	×
Gambril, (R. R. name *Martins*) Scott. I 21	6k	⊏ U. S	27
Garden, (mail to Luther) Boone. I 10	Luther, 15	Ad	×
Gardengrove, 2 banks, ● Decatur. N 10	12l	Ad	651
Garfield, (mail to Brazil) Appanoose. N 12	52b	⊏ Ad	×
Garnavillo, ● Clayton. E 18	Clayton, 15, 206, 208	U. S	396
Garner, 2 banks, ● Hancock. D 11	6h, u, 15t	U. S	1,288
Garrison, 1 bank, ● Benton. H 16	6d	U. S	482
Garry Owen, ● Jackson. G 20	Bernard, 15	U. S	36
Garwin, 1 bank, ● Tama. G 14	22m	Am	470
Gatesville, Buchanan. F 16	Independence, 6, 38	Am., U. S	26
Gaza, ● O'Brien. D 4	38h	Am	42
Gear, Madison. L 9	Barney, 14	W., F. & Co	×
Gem, (mail to Clermont) Clayton D 17	Clermont, 6	U. S	×
Geneva, ● Franklin. E 12	43a	Ad	77
Genoa, ● Wayne. N 12	Seymour, 5, 21	U. S	72
Genoa Bluff, ● Iowa. J 15	Marengo, 21	U. S	35
George, 2 banks, ● Lyon. B 3	38h	Am	394
Georgetown, Monroe. M 12	Tyrone, 12	Ad	26
Gerled, (mail to Germania) Kossuth. B 9	6h	⊏ U. S	×
German City, Woodbury. G 3	Hornick, 15	U. S	17
Germania, 2 banks, ● Kossuth. B 9	6h, t	U. S	384
Germantown, ● O'Brien. D 3	Paullina, 22	Am	53
Germanville, Jefferson. L 17	Brighton, 9, 21, 43	Ad., U. S	36
Gessford, (mail to Tipton) Cedar. I 19	Tipton, 6, 22	Am., U. S	×
Giard, Clayton. D 18	15e	U. S	72
Gifford, ● Hardin. G 12	22m, 43a	Am	70
Gilbert, (r. f. d. from Davenport) Scott. J 21	24, 200		136
Gilbert Station, ● Story. H 11	22h	Am	85
Gilbertsville, ● Blackhawk. F 15	Washburn, 6	U. S	481
Gilead, Adair.			×
Gillett Grove, Clay. D 6	15dd	U. S	×
Gilman, 1 bank, ● Marshall. I 13	43d	Ad	465
Gilmore City, 2 banks, ● Pocahontas. E 7	21r	U. S	687
Gilpin, (mail to Patterson) Madison. K 16	Patterson, 21	U. S	×
Giltedge, (r. f. d. [illegible]) Delaware.	Earlville, 38	Am	×
Givin, ● Mahaska. L 14	21o, 43i	U. S	106
Gladbrook, 2 banks, ● Tama. G 14	14f, 22m	Am., W., F. & Co	842
Glade, Worth. B 12	14e	⊏ W., F. & Co.	×
Gladstone, Tama. H 14	15e	U. S	×
Glasgow, ● Jefferson. M 16	Lockridge, 12	Ad	×
Glendale, Jefferson. M 16	12e	Ad	46
Glendon, Guthrie. J 8	21f	⊏ U. S	×
Glenellen, Woodbury. F 2	15aa	⊏ U. S	×
Glenwood, 4 banks, ● Mills. L 3	12h	Ad	3,040
Glidden, 2 banks, ● Carroll. H 7	22d	Am	733
Golden, Delaware	[illegible]		
Goldfield, 2 banks ● W[illegible]	[illegible]		
Goodell, 1 bank ● [illegible]	[illegible]		
Gooselake, ● [illegible]	[illegible]		
Gordons Ferry, Jackson.	[illegible]		
Goshen, (mail to Diagonal) Ringgold. N 8	52d	[illegible]	
Gosport, ● Marion. L 12	Knoxville, 12, 21	[illegible]	
Gowrie, 3 banks, ● Webster. G 8	21r, u, 22p, 56	Am., U. S	681
Grable, Pottawattamie.	[illegible]		×
Gracehill, (3 miles s. e. of Dublin, K 16) Washington.	Washington, 8, 2[illegible]	[illegible]	[illegible]
Graceville, (mail to Guthrie Center) Guthrie. J 7	Guthrie Center, 21	U. S	×
Graettinger, 2 banks, ● Palo Alto G 6	6e	U. S	388
Graf, (1 mile n. e. of Lattners, F 20) Dubuque.	14b	W., F. & Co	×
Grafton, 1 bank, ● Worth. B 12	15z	U. S	156
Graham, (5 miles s. w. of Millville, E 19) Clayton.	Turkey River, 15	U. S	12
Graham, (mail to Ives) Johnson. J 18	6n	⊏ U. S	×
Grand Junction, 2 banks, ● Greene H 8	21r, 22d	Am., U. S	1,113
Grandmound, ● Clinton. I 20	22b	Am	355
Grand River, 1 bank, ● Decatur. N 9	52d	Ad	326
Grandview, ● Louisa. L 18	60	Ad	437
Grandview, (Station [illegible] P. O.) ● Polk.	See Des Moines		×
Granger, ● Dallas. I 9	15gg	U. S	18
Granite, Lyon. B 1	6f	U. S	53
Grant, ● Montgomery. L 6	Elliott, 12	Ad	486
Grant Center, Monona. H 3	15aa	U. S	12
Grant City, ● Sac. G 6	38h	⊏ Ad	249
Grant Siding, (mail to Nevada) Story.	22c	⊏ Am	×
Granville, 2 banks, ● Sioux. D 3	22n	Am	351
Gravel Dale, (mail to Jefferson) Greene.	15ff	⊏ U. S	×
Gravity, 1 bank, ● Taylor. N 7	52d	Ad	549
Gray, 1 bank, ● Audubon. I 6	22k	Am	160
Grayson, (mail to Boone) Boone. H 8	15gg	⊏ U. S	×
Greasers Siding, (mail to Vinton) Benton.	6b	⊏ U. S	×
Greeley, 1 bank, ● Delaware. F 18	15e	U. S	488
Green Bay, (mail to Leslie) Clarke. M 9	30	⊏ Am	×
Greencastle, Jasper. I 12	Mingo, 14	W., F. & Co	42
Green Center, Iowa. J 16	Parnell, 15	U. S	53
Greene, 2 banks, ● Butler. D 13	6b	U. S	1,192
Greenfield, 2 banks, ● Adair. K 8	12p	Ad	1,300
Green Island, ● Jackson. H 21	15t	U. S	125
Green Mountain, ● Marshall. H 13	14f	W., F. & Co	41
Greentree, Scott. J 20	See Davenport		11
Greenvale, (r. f. d. from Linden) Dallas. J 9	Linden, 15	Ad	156
Green V[illegible], ([illegible]) Decatur. M 9	Dekalb, 52	Ad	×
Greenville, ● Clay. D 6	55d	⊏ U. S	×
Greenville, (mail to Zero) Lucas. M 12	Melrose, 12	Ad	×
Greenwood Park, (Station Des Moines P. O.) ● Polk.	See Des Moines		×
Gresham, (mail to Blakeville) Blackhawk. F 15	Dunkerton, 14	W., F. & Co	×
Gridley, Emmet. B 7	6h, 22w	Am., U. S	×
Griffin, (4 miles n. of Mackey, H 9) Boone.	Story City, 22, 48	Ad., Am	10
Griffinsville, (r. f. d. from Plano) Appanoose. M 13	Mystic, 15	U. S	13
Grimes, 1 bank, ● Polk. J 9	15gg	U. S	186
Grinnell, 5 banks, ● Poweshiek. I 14	21a, 43d	Ad., U. S	3,860
Grinnell and Montezuma Junction, (mail to Grinnell) Poweshiek. J 14	43d, f	Ad	×
Griswold, 2 banks, ● Cass. L 6	12l, 21h	Ad., U. S	900
Grove, (mail to Brayton) Audubon. J 6	Brayton, 21	U. S	×
Grove City, (mail to Atlantic) Cass. K 6	Atlantic, 21	U. S	
Grove Creek, (mail to Argand) Delaware. G 18	Monticello, 15	⊏ U. S	×
Grovehill, Bremer. E 15	Fairbank, 14	W., F. & Co	25
Groveland, Clarke. M 10	52c	⊏ Ad	20
Grundy Center, 3 banks, ● Grundy. G 14	6d	U. S	1,322
Gruver, Emmet. B 7	6h	U. S	×
Guernsey, ● Poweshiek. J 14	22g	Am	×
Gunder, (3 miles s. w. of Wagner, D 17) Clayton.	Elgin, 6	U. S	12
Gurley, (mail to Lorah) Cass. K 6	Lorah, 21	U. S.	×
Guss, ● Taylor. M 6	Nodaway, 12	Ad	25
Guthrie Center, 3 banks, ● Guthrie. J 7	21f	U. S	1,193
Guttenburg, 1 bank, ● Clayton. E 18	⊙ 15k, 206, 208	U. S	1,620

H

TOWN. COUNTY. INDEX.	RAILWAY, or, if not on a Railroad, nearest station.	EX.	POP.
[illegible], (mail to Waukee) Dallas. E 18	15ff	⊏ U. S	×
Hagerty, Dickinson. C 5	Milford, 15	U. S.	3
Hagerty, (mail to Albia) Monroe. L 13	12i	⊏ Ad	×
Haineys, (mail to Pacific Junction Mills) M 3	46a	⊏ Ad	×
Halbur, 1 bank, ● Carroll. H 6	22k	Am	88
Hale, ● Jones. H 19	15a	U. S	76
Haley, (mail to Dow City) Crawford. I 4	38k	⊏ Am	×
Halfa, Emmet. B 7	22w	Am	×
Hamburg, 3 banks, ● Fremont. N 4	⊙ 12s, 46a	Ad	2,079
Hamerville, (7 miles n. w. of Walker, G 17) Buchanan.	Walker, 6	U. S	25
Hammill, (P. O. name Mt. Hammill) Lee. N 17	[illegible]		
Hamilton, ● Marion. L 13	12s, 140c	Ad., Pac	538
Hamlin, ● Audubon. J 6	21q	⊏ U. S	14
Hampton, 4 banks, ● Franklin. E 12	[illegible]	[illegible]	[illegible]
Hancock, 1 bank ● Pottawattamie K 5	[illegible]	[illegible]	[illegible]
Hanford, Cerro Gordo. D 12	[illegible]	Am	[illegible]
Hanley, Madison. K 9	[illegible]	W., F. & Co	[illegible]
Hanlontown, 1 bank, Worth. B 11	[illegible]	Am	[illegible]
Hanna, Kossuth. D 9	[illegible]	U. S	[illegible]
Hanover, Buena Vista. F 5	[illegible]	Am	[illegible]
Hanover, (mail to Thoten) Allamakee. B 17	Wauk. n, 15	U. S	×
Hansell, ● Franklin. E 12	⊙ 14d	W., F. & Co	88
Harcourt, ● Webster. G 8	⊙22p	Am	192

Ad., Adams Ex. Am., American Ex. G. N., Great Northern Ex. Pac., Pacific Ex. U. S., United States Ex. W., F. & Co., Wells, Fargo & Co. Ex

TOWN. COUNTY	INDEX.	RAILWAY, or, (if not on a Railroad, nearest station.	EX.	POP.
Hardin, Clayton	D 17	Luana, [illegible]		[illegible]
Hardy, ● 1 bank, Humboldt	E 9	8e	U. S	86
Harkes, Appanoose	N 13	15p	U. S	×
Hart, (mail to Yetter) Sac	G 6	38k	Am	×
Harlan, 3 banks, ● Shelby	J 5	21k, 22l	Am., U. S	2,422
Harlan Junction, (mail to Avoca) Pottawattamie	K 5	21b, k	U. S	×
Harper, 1 bank, ● Keokuk	K 16	21q	U. S	269
Harpers Ferry, ● Allamakee	C 18	15k	U. S	184
Harris, ● 1 bank, Osceola	B 4	6f	U. S	21
Harrison, (7 miles s. e. of Middle River, K 8) Madison		Winterset, 21	U. S	×
Hartford, ● Warren	K 11	Fogt, 12	Ad	231
Hartland, (mail to Northwood) Worth	B 11	Northwood, 6, 43	Ad., U. S	×
Hartley, 3 banks, ● O'Brien	C 4	15t, 21u	U. S	1,006
Hartwick, (mail to Delhi) Delaware	G 18	Delhi, 15	U. S	×
[illegible]				
Harvard, ● Wayne	N 12	21n	U. S	146
Harvey, Marion	K 13	21t, 140e	Pac., U. S	136
Hastie, Polk	J 11	140e	Pac	×
Hastings, 1 bank ● Mills	M 4	12h, u, v	Ad	404
Havelock, 2 banks, ● Pocahontas	E 7	22n	Am	397
Haven, Tama	I 14	Longpoint, 22	Am	206
Haverhill, Marshall	I 12	15e	U. S	81
Havre, Washington	L 17	s	Ad	20
Hawarden, 2 banks, ● Sioux	D 1	15ee, 22n, s	Am., U. S	1,810
Hawkeye, 2 banks, ● Fayette	D 16	15e	U. S	518
Hawley, (mail to Hayfield) Hancock	C 10	55a	U. S	×
Hawleyville, ● Page	N 6	Clarinda, 12, 52	Ad	82
Hawthorne, ● Montgomery	M 4	12h	Ad	71
Hayes, Adams	L 6	Cumberland, 12	Ad	19
Hayesville, Keokuk	L 15	15o	U. S	72
Hayfield, 1 bank, ● Hancock	C 10	6t, u, 55a	U. S	40
Hayfield Junction, (mail to Garner) Hancock	C 11	6h, t, u	U. S	×
Hayward, Dickinson	B 5	Spirit Lake, 6, 15	U. S	×
Hazel, (mail to Cascade) Dubuque	G 19	Cascade, 15	U. S	×
Hazlegreen, Delaware	G 18	Ryan, 38	Am	36
Hazleton, 2 banks, ● Buchanan	F 16	6p	U. S	500
Hebron, ● Adair	L 8	Orient, 12	Ad	106
Hedge, Iowa	J 15	Deepriver, 22	Am	×
Hedrick, 1 bank, ● Keokuk	L 15	9, 15o, 43l	Ad., U. S	1,035
Henderson, 1 bank, ● Mills	L 5	12r	Ad	244
Henderson Siding, (mail to Ehler) Linn		Ehler, 38	Am	×
Henshaw, Taylor	M 6	Nodaway, 12	Ad	×
Hentons, (P. O. name Folsom) Mills	L 3	46b	Ad	6
Hepburn, ● Page	N 6	12q	Ad	118
Herndon, ● Guthrie	I 8	15d, gg	U. S	133
Herring, (R. R. name *Weed*) Sac	G 5	22c, 38k	Am	×
Hesper, ● Winneshiek	B 17	Decorah, 6, 15	U. S	246
[illegible]				
[illegible]				×
[illegible]	M	[illegible]		×
[illegible]	N	[illegible]		×
H[illegible], Monroe	L 13	43i	Ad	42
Hickory Grove, (mail to Bellevue) Jackson	G 21	Bellevue, 15, 20	U. S	×
Higginsport, (mail to Spring Brook) Jackson	H 21	Bellevue, 15, 20	U. S	×
High Bridge, (mail to Madrid) Dallas	I 10	15gg	U. S	×
Highcreek, (r. f. d. from Hamburg) ● Freemont	N 4	Hamburg, 12, 46	Ad	×
Highland, (r. f. d. from Elgin) Clayton	D 17	Wadena, 15	U. S	12
Highland Center, Wapello	L 14	15o	U. S	26
Highland Park, (Station Des Moines P. O.) ● Polk		See Des Moines		×
Highlandville, Winneshiek	B 17	Decorah, 6, 15	U. S	77
Highpoint, Decatur	N 10	Gardengrove, 12	Ad	32
Highview, Hamilton	F 9	38e	Am	20
Hills, Johnson	J 17	12w	Ad	16
Hillsboro, ● Henry	M 17	6n	U. S	179
Hillsdale, ● Mills	M 4	12h	Ad	244
Hilton, Monroe	M 13	12k, 43k, 140c	Ad., Pac	17
Hinsdale, Lee	O 17	5b	W., F. & Co	×
Hinton, ● Plymouth	E 1	5, 38f	Am., G. N	93
Hiteman, Monroe	L 13	Lovilia, 12, 140	Ad	1,379
Hobart, ● Kossuth	C 8	15t	U. S	13
Hocking, (3 miles s. w. of Albia, M 13) Monroe		Albia, 12, 43, 140	Ad., Pac	31
Holbrook, Iowa	J 17	Parnell, 15	U. S	×
Holland, ● Grundy	G 13	6d	U. S	175
Hollandale, Winnebago	B 10	Britt, 15, 55	U. S	×
Hollysprings, Woodbury	G 2	Hornick, 15	U. S	22
Holmes, ● Wright	D 10	6e	U. S	62
Holstein, 2 banks, ● Ida	F 4	22r	Am	870
Holt, Taylor	N 7	Gravity, 52	Ad	×
Holy Cross, Dubuque	F 19	Waupeton, 15	U. S	115
Home, (mail to Cantril) Vanburen	N 16	Cantril, 11	Ad	×
H[illegible], Hamilton	G 9	Webster City, 22, 23, 38	Am	33
[illegible]ead, ● Iowa	I 16	21a	U. S	436
[illegible]k, Pottawattamie	K 5	22d	Am	21
[illegible] ● Clarke	M 9	Murray, 12	Ad	145
Hopkinton, 2 banks, ● Delaware	G 18	15e	U. S	767
Hoprig, Emmet	B 7	Graettinger, 6	U. S	×
Hoover, (mail to Exira) Audubon	J 6	Exira, 21	U. S	×
Horn, (mail to Newton) Jasper	I 12	Newton, 21, 43	Ad., U. S	×
Hornick, 2 banks, ● Woodbury	G 2	15aa	U. S	284
Horton, ● Bremer	E 14	Plainfield, 38	Am	70
Hoskins, (2½ miles w. of Crawford, F 1) Woodbury		See Sioux City		12
Hosper, 1 bank, ● Sioux	D 1	20a	Am	415
Hotel Orleans, (P. O. name Orleans) Dickinson	B 6	6f	U. S	92
Houghton, Lee	N 17	12w, 125b	Ad	25
Howard Center, (mail to Cresco) Howard	B 15	Cresco, 15	U. S	×
Howe, (6 miles n. w. of Arborhill, K 8) Adair		Greenfield, 12	Ad	26
Howell, (mail to Harvey) Marion	K 13	140c	Pac	×
Hoyt, (4½ miles s. w. of Carbon, L 6) Adams		Corning, 12	Ad	×
Hubbard, 1 bank, ● Hardin	G 11	22m	Am	676
Hudson, 1 bank, ● Blackhawk	G 14	14f	W., F. & Co	359
Hugh, (mail to Yetter) Sac	G 6	38k	Am	×
Hughes, Hardin	G 12	16	Am	18
Hugo, (5 miles w. of Garryowen, G 20) Jackson		Bernard, 15	U. S	×
Hull, 2 banks, ● Sioux	C 2	15v	U. S	626
Hull, (mail to Luther) Boone	H 10	Luther, 25	Ad	×
Humboldt, 2 banks, ● Humboldt	E 9	22n, 55a	Am., U. S	1,474
Humeston, 3 banks, ● Wayne	M 11	12l, 52b	Ad., Pac	945
H[illegible], Dickinson	B 5	Spirit Lake, 6, 15	U. S	×
Huntington, 1 bank, Emmett	B 6	55d	U. S	×
Huron, Des Moines	M 19	Mediapolis, 6, 8	Ad., U. S	16
Hurstville, (2 miles n. e. of Maquoketa, H 20) Jackson		Maquoketa, 15, 22	Am., U. S	×
Husam, (mail to Davenport) Scott	J 20	See Davenport		×
Hustad, (R. R. name *Mona*) ● Mitchell	B 13	38e	Am	×
Hutchins, ● Hancock	D 9	15t	U. S	56
Huxley, ● Story	I 10	15c	U. S	108
Hyde, (mail to Ossian) Winneshiek	C 17	Ossian, 6, 15	U. S	×
Hynes, ● Monroe	M 14	Avery, 12	Ad	×

I

TOWN. COUNTY	INDEX.	RAILWAY	EX.	POP.
Iconium, ● Appanoose	M 13	Moravia, 12, 15, 43	Ad., U. S	138
Idagrove, 3 banks, ● Ida	G 4	22p	Am	1,967
Ilyria, (r. f. d. from Elgin) Fayette	D 17	Brainard, 6	U. S	×
Imogene, 1 bank, ● Fremont	M 5	65	W., F. & Co	296
Inciline, Boone	H 9	Boone, 22, 25	Am., U. S	1,176
Independence, 3 banks, ● Buchanan	F 16	6p, 38f	Am., U. S	3,656
Indianapolis, Mahaska	K 14	Whatcheer, 6, 22	Am., U. S	271
Indianola, 4 banks, ● Warren	K 10	12n, 21d	Ad., U. S	3,261
Indianola Junction, (mail to Chariton) Lucas	M 12	12g, u	Ad	×
Industry, Webster	F 9	54a	Am	×
Ingart, (mail to Redding) Ringgold	N 8	Redding, 12	Ad	×
Ingersol, (mail to Grange) Dallas	J 9	15gg	U. S	×
Inwood, 1 bank, ● Lyon	B 1	15r	U. S	477
Ioka, Keokuk	L 16	Ollie, 43	Ad	122
Ion, Allamakee	C 18	Waukon Junction, 15	U. S	52
Ionia, 1 bank, ● Chickasaw	D 14	*Ionia Station*, 15	U. S	306
Ionia Station, (P. O. name Chickasaw, D 14) Chickasaw		15r	U. S	182
Iowa Center, ● Story	I 11	Maxwell, 15	U. S	×
Iowa City, 5 banks, ● Johnson	J 17	6n, 21a	U. S	7,987
Iowa Division Junction, (mail to Jewell) Hamilton		22m	Am	×
Iowa Falls, 4 banks, ● Hardin	F 12	6d, e, 16, 38c	Am., U. S	2,840
Iowa Junction, (mail to Riverside) Washington	K 17	6l, u	U. S	×
Ira, ● Jasper	I 12	14f	W., F. & Co	79
Ireton, 2 banks, ● Sioux	D 2	22n	Am	545
Ironhills, Jackson	H 20	Maquoketa, 15, 22	Am., U. S	72
Irving, Tama	I 15	22u	Am	×
Irvington, ● Kossuth	D 9	22o	Am	33
Irwin, 1 bank, ● Shelby	I 5	22l	Am	295
Isabel, (mail to Amber) Jones	H 19	Amber, 22	Am	×
Islandpark, (mail to Council Bluffs), Pottawattamie	L 3	46b	Ad	×
Ives, (R. R. name *Elmira*) Johnson	[illegible]			
Ivester, Grundy	G 13	Grundy Center, 6	U. S	×
Iveyville, Adams	M 7	Nodaway, 12	Ad	46
Ivy, Polk	I 11	Hastie, 140	Pac	5

J

TOWN. COUNTY	INDEX.	RAILWAY	EX.	POP.
Jackson, (mail to Fontanelle) Adair	K 7	Fontanelle, 12	Ad	×
Jackson Junction, Winneshiek	C 16	15e, r	U. S	171
Jacksonville, (mail to Lawler) Chickasaw	C 15	Lawler, 15	U. S	×
Jacksonville, (9½ miles e. of Harlan, J 5) Shelby		Harlan, 21	U. S	12
Jacobs, (R. R. name *Jacobs Switch*)	J 14	43f	Ad	17
[illegible] Blackhawk				
Jamaica, 1 ban[illegible] ●				
James, [illegible]				
Jamestown, [illegible] falo, K 20				
Jamison, [illegible]				
Janesville, [illegible] ●				
Jay, (5 miles w. of Norwood, L 11) Clarke		Wood[illegible]		
Jefferson, 3 banks, ● Greene	H 7	15ff		
Jerico, Chickasaw	C 15	Altavista, 14		
Jerome, ● Appanoose	N 13	[illegible]		
Jesup, 1 bank, ● Buchanan	F 16	[illegible]		
Jewell, (R. R. name *Jewell Junction*) 2 banks, ● Hamilton	G 10	22h, m, p		
Jobes, Audubon	J 7	Adair, 21	U. S	×
Johnson, (mail to Scotchgrove) [illegible]	H [illegible]			
Johnsonville, Crawford	H 5	22c, 38k	Am	×
Joice, Worth	B 11	22c	Am	×
Jolley, 1 bank, ● Calhoun	F 7	15ff	U. S	266
Jordan, Boone	H 10	22c	Am	12
Jubilee, Blackhawk				
Judd, Webster				
Jule Junction, (mail to Colfax) Jasper				
Julien, Dubuque				
Junction, (mail to Postville) Fayette	D [illegible]			
Junction Switch, (mail to Monticello) Jones	G 19	15e, h	U. S	
Juniata, (R. R. name *Northam*) Buena Vista	F 5	15ee	U. S	×

K

TOWN. COUNTY	INDEX.	RAILWAY	EX.	POP.
Kain, (mail to New Albin) Allamakee	B 18	15k	U. S	×
Kalo, ● Webster	F 8	55e	U. S	339
Kalo Junction, (mail to Kalo) Webster	F 8	55a, e	U. S	3
Kalona, 2 banks, ● Washington	K 17	6l	U. S	530
Kamrar, 1 bank ● Hamilton	G 10	22m	Am	223
Kanawha, 2 banks, Hancock	D 10	43o	Ad	196
Kasson, Madison	L 9	Lorimor, 14	W., F. & Co	56
Keb, ● Wapello	L 14	See Ottumwa		777
Keb Junction, (mail to Ottumwa) Wapello	L 14	12f	Ad	×
Keen, (5 miles s. w. of Ankeny, I 11) Polk		Ankeny, 22	Am	×
Kellerton, 1 bank, ● Ringgold	N 9	12m	Ad	458
Kelley, Storey	H 13	22h	Am	187
Kellogg, 1 bank, ● Jasper	I 16	21a	U. S	653
Kemling, (r. f. d. from Macedonia) Pottawattamie	L 5	Macedonia, 12	Ad	10
Kemper, (mail to Burlington) Des Moines		125a	Ad	×
Kendallville, ● Winneshiek	B 16	Cresco, 15	U. S	98
Kennebec, Monona	H 2	38g	Am	×
Kennedy, Dallas	I 9	15ff	U. S	12
Kensett, 1 bank, ● Worth	B 12	6e, 43a	Ad., U. S	459
Kent, 1 bank ● Union	M 8	12o	Ad	103
Kentner, Carroll	H 6	Carroll, 22	Am	36
Kenwood, Crawford	H 3	15aa	U. S	54
Kenwood Park, ● Linn	[illegible]			
Keokuk, 4 banks, ● Lee	[illegible]	206, 210	Ad., Pac., U. S	[illegible]
Keokuk Line Junction, (mail to Mt. Pleasant) Henry		12e	Ad	×
Keosauqua, 2 banks, ● Vanburen	F 16	21p	U. S	1,117
Keota, 2 banks, ● Keokuk	K 16	21q	U. S	996
Keown, (6 miles s. e. of Underwood, K 4) Pottawattamie		Underwood, 15, 21	U. S	×
Kerr, (mail to Princeton) Scott	J 21	Folletts, 6, 200	U. S	×
Kesley, Butler	E 13	22a	Am	×
Keswick, 2 banks, ● Keokuk	K 15	6l	U. S	321
Ketchams, (P. O. name Laboyt) Henry	M 17	12e	Ad	25
Key, (mail to Diagonal) Ringgold	N 8	2d	Ad	×
Keystone, 1 bank, ● Benton	H 15	15i	U. S	405
Keywest, (r. f. d. from Dubuque)	F 10	See Dubuque		56
Kidder, (mail to Farley) Dubuque	F 19	14b	U. S	×
Kier, Buchanan	F 16	Fairbank, 14	U. S	19
Kilbourn, ● Vanburen	N 16	21o	U. S	66
Killduff, ● Jasper	J 13	43g	Ad	69
Kimballton, ● Audubon	J 6	Hamlin, 21	U. S	43
King, Dubuque	F 20	Gordons Ferry, 15	U. S	×
Kingsley, 2 banks, ● Plymouth	F 2	22c	Am	720
Kingston, (mail to Pierce) Decatur	N 10	30	Am	×
Kingston, Des Moines	M 19	52c	Ad	106
Kinross, ● Keokuk	K 16	6l	U. S	132
Kirkman, 1 bank, ● Shelby	I 5	22l	Am	203
Kirkville, ● Wapello	L 14	*Kirkville Station*, 21	U. S	402
Kirkville Station, (mail to Kirkville) Wapello		21o	U. S	×
Kirkwood, Appanoose	N 13	21n	U. S	×
Kiron, 1 bank ● Crawford	G 5	22g	Am	241
Klemme, 1 bank, ● Hancock	C 10	6h	U. S	262
Kline, (3 miles s. w. of Dodgeville, M 18) Des Moines		Sperry, 6, 8	U. S	×
Klinger, (3 miles s. of Key, E 15) ● Bremer		Fairbank, 14	W., F. & Co	31
Klondike, Lyon	B 1	Inwood, 15	U. S	×
Knierim, 1 bank, Calhoun	F 7	21a, 38k	Am	62
Knifflin, Wayne	N 12	21n	U. S	10
Knittel, Bremer	E 18	Waverly, 6, 14, 38	Am., U. S, W., F. & Co	22
Knoke, Calhoun	F 6	15ff	U. S	5
Knowlton, 1 bank, ● Ringgold	N 7	14i	W., F. & Co.	267
Knox, (3½ miles s. w. of Sidney, N 4) Fremont		Sidney, 12	Ad	42
Knoxville, 3 banks, ● Marion	K 12	12b, 21t	Ad., U. S	3,131
Kopples, (mail to Killduff) Jasper		Killduff, 43	Ad	×
Kossuth, ● Des Moines	M 19	Mediapolis, 6, 8	Ad., U. S	299
Kossuth Center, (mail to Burt) Kossuth	C 9	Burt, 22	Am	×
Koszta, Iowa	I 15	Marengo, 21	U. S	107
Kunze, (mail to Denison) Crawford	H 5	38k	Am	×

L

TOWN. COUNTY	INDEX.	RAILWAY	EX.	POP.
Lacelle, Clarke	M 10	Groveland, 52	Ad	25
Lacey, ● Mahaska	K 11	43d	Ad	54
Lacona, 1 bank, ● Warren	L 11	12n	Ad	496
Lacrew, ● Lee	N 18	125b	Ad	33
Laddsdale, Davis	M 15	21n	U. S	57
Ladoga, Taylor	N 7	52d	Ad	8
Ladora, 1 bank, ● Iowa	I 15	21a	U. S	239
Lafayette, Linn	H 17	Alburnett, 38	Am	58
Lahoyt, (R. R. name *Ketchams*) Henry	M 17	12e	Ad	25
Lainesville, (mail to Green Island) Jackson	H 21	15i	U. S	×
Lake Center, (mail to Stanhope) Hamilton	G 10	Stanhope, 22	Am	×
Lake City, 2 banks, ● Calhoun	G 7	22p	Am	2,703
Lake Manawa, (mail to Council Bluffs) Pottawattamie	L 3	64		×
Lake Mills, 3 banks, ● Winnebago	B 10	22c, 55a	Am., U. S	1,293
Lakepark, 1 bank, ● Dickinson	B 5	6f, q	U. S	541
Lakeport, Woodbury	G 1	Salix, 135	Am	×
Lakeside, (mail to Storm Lake) Buena Vista	E 5	15ee	U. S	×
Lakeside, (mail to Estherville) Emmet	B 7	Estherville, 6	U. S	×
Lakes Okoboji, (P. O. name Okoboji) Dickinson	B 5	15n	U. S	146
Lakeview, 1 bank, ● Sac	G 6	22r	Am	541
Lakewood, (R. R. name *Lunt*) Lyon	B 2	20b	Am	×
Lakins Grove, (mail to Ellsworth) Hamilton	G 11	Ellsworth, 22	Am	×
La Kouta, Mahaska	L 14	22l	Am	×
Lamoille, ● Marshall	H 12	22c	Am	207
Lamoni, 2 banks, ● Decatur	N 9	12m	Ad	1,540
Lamont, 1 bank, ● Buchanan	F 17	14b	W., F. & Co	636
Lamotte, 1 bank, ● Jackson	G 20	15l	U. S	272
Lancaster, Keokuk	L 16	Sigourney, 15, 21	U. S	278
Landis, (4½ miles e. of Stam, N 6) Taylor		Bedford, 12	Ad	×
Langdon, Clay	C 6	55d	U. S	×
Langworthy, Jones	G 18	15c	U. S	142
Lansing, 1 bank, ● Allamakee	B 18	15k, 206, 208	U. S	1,438
Lansrud, Worth	B 11	Northwood, 6, 43	Ad., U. S	×
Lanyon, Webster	G 8	56	Am	×
Lapage, (mail to Rickardsville) Dubuque	F 19	Durango, 14	W., F. & Co	×
Laporte City, 2 banks, ● Blackhawk	G 15	6b	U. S	1,419
Laporte, (mail to Prairiegrove) Clarke	L 9	Barney, 14	W., F. & Co	×
Larchwood, 1 bank, ● Lyon	B 1	6f	U. S	450
Lark, Worth	C 11	22r	Am	×
Larland, (1½ miles e. of Price, I 6) ● Audubon		Audubon, 21, 22	Am., U. S	28
Larrabee, 1 bank, ● Cherokee	D 4	38h	Am	125
Last Chance, (mail to Woodburn) Lucas	M 11	Woodburn, 12	Ad	×
[illegible]		Lothrop, 21	U. S	108
Latimer, 1 bank, ● Franklin	E 11	43b	Ad	56
Lattners, Dubuque	F 20	14b	W., F. & Co	56
Latty, ● Des Moines	M 19	6a, 8	Ad., U. S	42
Lauders, (mail to Winfield) Henry		8	Ad	
Laurel, ● Marshall	I 12	43e	Ad	139
Laurens, 2 banks, ● Pocahontas	E 6	21u	U. S	853
Lavinia, Calhoun	F 7	15ee		×
Lawler, 2 banks, ● Chickasaw	D 15	15r	U. S	646
Lawnhill, Hardin	G 12	22m	Am	25
Lawrenceburg, (mail to Liberty) Warren	L 11	New Virginia, 52	Ad	×
Leando, ● Vanburen	N 16	Douds Station, 21	U. S	157
Lear, Grundy	F 13	Stout, 22	Am	×
Lebanon, ● Vanburen	N 16	Keosauqua, 21	U. S	106
Leclaire, ● Scott	J 21	24, 200, 206		997
[illegible]				
Leslie, Clarke				
Lester, 1 bank, ● Lyon				
[illegible] Blackhawk	E [illegible]			
Letts, 1 bank, ● Louisa	K [illegible]			
Levey, Polk	J [illegible]			
Lewis, 1 bank, ● Cass	K [illegible]			
[illegible]				
[illegible]ren	K 10	14q	W., F. & Co	×
Lilly, Pocahontas	F 6	15	U. S	×
Lima, Fayette	D 16	15m	U. S	25
Lime City, (R. R. name *Lime Kilns*) Cedar	J 19	21m	U. S	54
Limesprings, 2 banks, ● Howard	B 14	15e	U. S	605
Lincoln, Grundy	F 13	Grundy Center, 6	U. S	12
Linden, 1 bank, ● Dallas	J 8	15ff	U. S	314
Lineville, 2 banks, ● Wayne	O 11	21n	U. S	690
Linn, (mail to Linden) Dallas	J 8	Linden, 15	Ad	×
Linnburg, Webster	G 9	22p	Am	237
Linngrove, 2 banks, ● Buena Vista	D 5	22n	Am	262
Linn Junction, Linn	H 17	6h, p	U. S	13
Linton, Des Moines	M 18	6n	U. S	29
Linwood, (7 miles s. [illegible]) Adair		Adair, 21	U. S	12
Lisbon, 2 banks, ● Linn	I 18	22h	Am	956
Liscomb, 1 bank, ● Marshall	G 13	43a	Ad	[illegible]
Little Cedar, ● Mitchell	B 14	175	U. S	[illegible]
Littleport, ● Clayton	E 18	15m	U. S	136
Little River, (mail to B[illegible]) Decatur	N 10	Blockly, 52	Ad	×
Littlerock, 1 bank, ● Lyon	B 3	6f	U. S	399
Little Sioux, 2 banks, ● Harrison	I 2	River Sioux, 135	Am	427
Littleton, ● Buchanan	F 16	Independence, 6, 38	Am., U. S	58
Little Turkey, (3 miles n. w. of Navan, C 16) ● Chickasaw		Jackson Junction, 15		
Livermore, 2 banks, ● Humboldt	D 9	6e, 55a		
Living Spring, Pottawattamie				
Livingston, ● [illegible]				
Lizard, Pocahontas				
Lockridge, ● Jefferson				
Locust, Winneshiek				
Logan ●				
Lohrv[illegible] ●				
[illegible] ●				
[illegible] ●				
Longpoint, Tama				
Longview, (mail to Birmingham) Vanburen				
Lorah, Cass	K [illegible]			
Lore, (r. f. d. Dubuque) Dubuque	F 19	[illegible]		
Lorimor, 1 bank, ● Union	L 9	14c	W., F. & Co	587
Lossing, Monona	H 1	Whiting, 135	Am	12
Lost Creek Junction, (mail to Wright) Mahaska	L 14	22l, 53	Am	×
Lostcreek, (R. R. name *Lostcreek Mine*) Mahaska	L 14	22l, 53	Am	×
Lost Nation, 3 banks, ● Clinton	H 20	15a	U. S	215
Lothrop, Warren	K 10	21	U. S	×
Lotts Creek, Kossuth	C 8	Burt, 22	Am	61
Louisa, (mail to Marion) Linn	H 17	15c	U. S	×
Louise, Blackhawk	G 14	Laporte City, 6	U. S	40
Lourdes, Howard	C 15	Elma, 14	W., F. & Co	29
Loveland, ● Pottawattamie	K 3	22a, 38k	Am	95
Lovilia, (R. R. name *Lovilia*) 1 bank ● Monroe	L 13	12i, 22l, 140c	Ad., Pac	307
Lowden, 1 bank, ● Cedar	I 19	22b	Am	544
Lowell, ● Henry	M 18	New London, 12	Ad	141
Lowmoor, ● Clinton	I 21	22b	Am	318
Lowther, (P. O. name Acme) Howard	B 14	14	W., F. & Co	27
Luana, ● Clayton	D 18	15i	U. S	97
Lucas, 1 bank, ● Lucas	M 12	12q	Ad	1,132
Lucerne, (mail to Humeston) Wayne	M 11	Humeston, 12, 37, 52	Ad., Pac	×
Luckyvalley, Woodbury	F 2	Anthon, 38	Am	53
Ludlow, Allamakee	C 17	Waukon, 15	U. S	×
Lunsford, Davis	N 15	See Bloomfield		×
Lunt, (P. O. name Lakewood) Lyon	B 2	20b	Am	×
Luray, Marshall	H 13	14c	W., F. & Co	22
Luther, ● Boone	I 10	15gg	U. S	25
Luton, ● Woodbury	G 2	15aa	U. S	98
Luverne, 2 bank, ● Kossuth	D 8	22o, 55a	Am., U. S	534
Luxemburg, Dubuque	F 19	Dyersville, 14, 38	Am., W., F. & Co	236
Luzerne, ● Benton	I 15	22b	Am	169
Lycurgus, Allamakee	B 18	Waukon, 15	U. S	12
Lyman, Cass	L 6	Cumberland, 12	Ad	28
Lyndale, (3 miles n. e. of Elon, C 18) Allamakee		Waukon, 15	U. S	×
Lynn, (mail to James) Woodbury		35a	G. N	×
Lynnville, 1 bank, ● Jasper	J 14	43	Ad	347
Lynnville Junction, (mail to Lynnville) Jasper				
Lyons, 3 banks, ● Clin[illegible]				
Lytle City, (mail to P[illegible])				
Lytton, 1 bank, Sac	F 6	15e	U. S	109

M

TOWN. COUNTY	INDEX.	RAILWAY	EX.	POP.
McBride, Madison	K 9	Vanmeter, 21	U. S	×
McCallsburg, 1 bank, ● Story	H 11	43e	Ad	78
McCausland, ● Scott	I 21	6k	U. S	93
McClay, (mail to Herring) Sac				
McGregor, 1 bank, ● Clayton				
McIntire, 1 bank, ● Mitchell				
McKinley, (6 miles s. w. of [illegible] J 8) Adair				
McPaul, Fremont				
McVeigh, Vanburen				
Macedonia, 1 ban[illegible] ● [illegible]tamie	L 5	12r	Ad	295
Mackey, Boone	H 9	Story City, 22, 43	Ad., Am	25
Macks, (mail to Carrollton) Carroll	H 7	Dedham, 15	U. S	×
Macksburg, ● Madison	L 8	Lorimor, 14	W., F. & Co	225
Maconta, (mail to Viele) Lee	N 18	5b	W., F. & Co	×
Macy, Hardin	F 12	38c	Am	×
Madison, (mail to Center Junction) Jones	H 19	Center Junction, 15, 22	Am., U. S	×
Madison Junction, (mail to Hayfield) Hancock	C 10	6u, 15o, b	U. S	×
Madrid, 1 bank ● Boone	I 10	15e, gg	U. S	1,021
Magnolia, 1 bank ● Harrison	I 3	Logan, 22	Am	291
Maine, (P. O. name Ray) Appanoose	M 13	43k	Ad	24
Malcom, 1 bank ● Poweshiek	J 14	21a	U. S	104
Mallard, 1 bank, ● Palo Alto	D 7	21r	U. S	292
Malone, Clinton	I 21	22b	Am	57
Maloy, ● Ringgold	N 8	14i	W., F. & Co	231
Malta, (mail to State Center) Marshall	H 12	43e	Ad	×
Malvern, 3 banks, ● Mills	M 4	12h, 65, 137	Ad., W., F. & Co	1,166
Mammen, (9 miles s. of Ireton, D 2) Plymouth		Ireton, 22	Am	
Manchester, 3 banks, ● Delaware	F 17	38b, d	Am	2,887
Manilla, 1 bank, ● Crawford	I 5	15a, aa	U. S	733
Manly, (R. R. name *Manly Junction*) 1 bank, ● Worth	C 12	6e, 14e, 43a	Ad., U. S., W., F. & Co	359
Manning, 3 banks, ● Carroll	I 5	15d, 22k, l	Am., U. S	1,169
Manson, 2 banks, ● Calhoun	F 7	21u, 38f	Am., U. S	1,424
Maplegrove, Madison	K 8	Winterset, 21	U. S	×
Maple Grove, (mail to Des Moines) Polk		14c	W., F. & Co	×
Maplehill, Emmet	B 7	6h, 22w	Am., U. S	15
Maple Landing, Monona	H 2	Whiting, 135	Am	16
Mapleleaf, Howard	C 15	Elma, 14	W., F. & Co	12
Maple River, (R. R. name *Maple River Junction*) Carroll	H 6	22d, q	Am	76
Mapleton, 2 banks, ● Monona	H 2	15aa, 22p	Am., U. S	1,099
Maquoketa, 4 banks, ● Jackson	H 20	15g, 22e	Am., U. S	3,777
Marathon, 2 banks, ● Buena Vista	F 6	15dd, 22n	Am., U. S	659
Marble Rock, 1 bank, ● Floyd	D 13	6b	U. S	573
Marcus, 3 banks, ● Cherokee	E 4	38f	Am	718
Marengo, 3 banks, ● Iowa	I 15	21a	U. S	2,007
Marietta, (mail to Galvin) Marshall	H 12	43e	Ad	×
Marion, 3 banks, ● Linn	H 17	10, 15a, c, o	U. S	4,102
Mark, Davis	N 14	Westgrove, 11, 140	Pac	25
Marne, 1 bank, ● Cass	K 6	21b	U. S	410
[illegible]				
[illegible], (mail to Jerome) Appanoose		Jerome, 15	U. S	×
Marsh, Louisa	L 18	43l	Ad	12
Marshalltown, 4 banks, ● Marshall	H 13	14f, 22c, 43a, d	Ad., Am., W., F. & Co	[illegible]
Martelle, ● Jones	H 18	15a	U. S	158
Marion [illegible] Scott				
Martinsburg, 1 bank, ● Keokuk	[illegible]			
Marybell, (4½ miles s. e. of Ivy, I 11) Polk		[illegible]		
Marysville, ● Marion	L 12	Hamilton, 12, 140	Ad	332

Ad., Adams Ex. Am., American Ex. G. N., Great Northern Ex. Pac., Pacific Ex. U. S., United States Ex. W., F. & Co., Wells, Fargo & Co. Ex.

TOWN. COUNTY.	INDEX.	RAILWAY, m, if not on a Railroad, nearest station.	EX.	POP.
Mason City, 4 banks, ● Cerro Gordo	C 1[illegible]	15r, t, z, 22u, v, 43a, 53½, 54a.	Ad., Am., U. S	6,746
Mason City Junction, (mail to Mason City) Cerrogordo	C 1[illegible]	[illegible]	[illegible]	
Masonville, 1 bank, ● De[illegible]	[illegible]	[illegible]	Am	
Massena, 1 bank, ● Cass	[illegible]	[illegible]	Ad	
Massillon, Cedar	[illegible]	[illegible]	U. S	
Matlock, 1 bank, ● Sioux	[illegible]	[illegible]	Am	
Maud, (3 miles n. of Rossville, C 18; R. R. name *Rossville Station*) Allamakee		[illegible]	U. S	
Maurice, 1 bank, ● Sioux	[illegible]	[illegible]	Am., G. N	
Max, O'Brien	[illegible]		U. S	
Maxon, (mail to [illegible]) [illegible]	M [illegible]	[illegible]	Ad	
Maxwell, 2 banks, ● Story	I 1[illegible]	[illegible]	U. S	
May City, Osceola	[illegible]	[illegible]	U. S	
Maynard, 1 bank, ● Fayette	E [illegible]	[illegible]	U. S	195
Maysville, (mail to Amity) Scott		Eldridge, 1[illegible]	U. S	
Mechanicsville, 1 bank, ● Cedar	I 19	⊙22b....	Ad	
Mederville, Clayton	I 17	15m	U. S	
Medford, (6 miles n. e. of New Virginia, L 10) Warren		New Virginia, 52	Ad	
Mediapolis, 2 banks, ● Des Moines	M 19	⊙6a, 8	Ad., U. S	
Medora, ● Warren	L 10	New Virginia,	Ad	
Meigs, (mail to Sandusky) Lee		125a	Ad	
Melbourne, 1 bank, ● Marshall	I 12	14f,	U. S, W., F. & Co	
Melleray, Dubuque	G 19	Bernard, 16	U. S	×
Melrose, 1 bank, ● Monroe	M [illegible]	[illegible]	Ad	100
Meltonville, (R. R. name [illegible]) Worth	B 12	14e.	W., F. & Co	
Melville, (mail to Nelson) Audubon	I 6	Guthrie Center, 21	U. S	
Melvin, Osceola	C 1	21a	U. S	
Menlo, 1 bank, ● Guthrie	J 8	21b, f.	U. S	
Mentor, Bremer	D 15	Sumner, 14..	U. S	
Mercer, (8 miles s. e. of Corning, M 7) Adams		Corning, 12	Ad	
Meriden, 1 bank, ● Cherokee	E 14	38f.	Am	
Meroa, Mitchell	C 13	Osage, 38,	Am., G. N	
Merrill, 2 banks, ● Plymouth	E 2	[illegible]	Am., G. N	
Merrimac, Jefferson	L 17	Brighton, 9, 21,	Ad., U. S	
Merry, (mail to Yetter) Sac	G 6	38f	[illegible]	
Meservey, 1 bank, Cerro Gordo	E 1[illegible]	[illegible]	Am	
Metz, Jasper	J 12	21a	U. S	
Meyer, (5 miles n.e. of Stacyville, B 13) Mitchell		Stacyville,	Am	
Middleburg, (mail to Kalona) Washington	K 17	Kalona, 6..	U. S	
Middleburg, (6 miles s. w. of Boyden, C 3) Sioux		Boyden, 1[illegible]	U. S	67
Middlefield, Buchanan	F 17	Winthrop,	Am	12
Middle Lock, (mail to Keokuk) Lee		25a	Ad	
Middle River, Madison	K 8	Winterset, 21	U. S	
Middletown, ● Des Moines	N 18	12	Ad	
Midland, Hardin		Dysart	U. S	
Midland Junction, (mail to Almont) Clinton	H 2[illegible]	15b	U. S	
Midland, (5½ miles e. of Blessing, G 14) Tama		Blessing 2[illegible]	Am	
Midway, (mail to Iowa City) Johnson	J 18	21a	U. S	
Midway, Woodbury	G 2	[illegible]	Am	
Milan, Keokuk	K 17	m	U. S	
Milan, (mail to Russell) Lucas	M 12	Russell, 12	Ad	
Miles, 1 bank, ● Jackson	H 2[illegible]	[illegible]	U. S	
Milford, 2 banks, ● Dickinson	B [illegible]	[illegible]	U. S	[illegible]
Milledgeville, Appanoose	M 1[illegible]	Mystic, 1[illegible]	U. S	
Miller, 1 bank, Hancock	C 10	6b	U. S	10
Millersburg, ● Iowa	J 16	Parnell, 12.	Ad	299
Millers Creek, (mail to Midland) Blackhawk	G 14	Traer, 6..	U. S	
Millman, (mail to Des Moines) Polk		25	Ad	
Millman, (mail to Orillia) Warren	J 10	14f	⊃ W., F. & Co	
Millnerville, (8 miles s. w. of Adaville, E 1) Plymouth		Merrill, 35, 38	Am., G. N	
Mills, (mail to Pacific Junction) Mills	M 3	12b	Ad	
[illegible], Clayton	F 19	15m	U. S	
Milo, 2 banks, ● Warren	K 11	12	Ad	
Milton, 2 banks, ● Vanburen	N 17	11	Ad	
Minburn, 1 bank, ● Dallas	I 9	7b	U. S	
Minden, 1 bank, ● Pottawattamie	K 3	7b	U. S	328
Mineola, Mills	L 3	[illegible]	W., F. & Co	
Mineralridge, ● Boone	H 9	[illegible] 22	Ad., U. S	
Minerva, Marshall	H 1[illegible]	[illegible]	Ad	
Minerva Junction (mail to Marietta) Marshall	H 1[illegible]	[illegible]	Ad	
Mingo, 1 bank, ● Jasper	I 12	14f	W., F. & Co	
Minkler, (3 miles s. e. of Grove Hill, E 15) Bremer		Fairbank, 11	W., F. & Co	
Minneapolis and St. Louis Junction, (mail to Britt) Hancock		[illegible]	U. S	
Missouri Valley, 3 banks, ● Harrison	J [illegible]	[illegible]	Am	4,010
Mitchell, 1 bank, ● Mitchell	B 1[illegible]	38	Am	
Mitchellville, 1 bank, ● Polk	J 11	21a	U. S	768
Modale, 1 bank, ● Harrison	J [illegible]	7b	Am	
Moingona, ● Boone	H 9	22[illegible]	Am	
Mona, (P. O. name Hustad) Mitchell	B 1[illegible]	38	Am	
Mona Junction, (mail to Cedarfalls) Blackhawk	F 1[illegible]	8	Am	
Mondamin, 1 bank, ● Harrison	I [illegible]	22a, 35b	Am	
Monette, (mail to Talmage) Union	L 9	11	W., F. & Co	
Moningers, (P. O. name Galvin) Marshall	H 12	[illegible]	Ad	
Monmouth ● Jackson	H 2[illegible]	22	Am	
Monona, 2 banks, ● Clayton	D 18	15	U. S	
Monroe, 2 banks, ● Jasper	J 12	21	U. S	917
Monteith, ● Guthrie	J 8	21	U. S	
Monterey, Davis	N 14	Moulton, 11, 140	Ad., Pac	
Montezuma, 2 banks ● Poweshiek	J 14	[illegible]	Ad., U. S	1,210
Montgomery, Dickinson	B 5		U. S	7
Monti, Buchanan	G 18	Winthrop, 8	Am	110
Monticello, 2 banks, ● Jones	G 19	15a	U. S	[illegible]
Montour, 1 bank, ● Tama	G 14	22	Am	
Montpelier, Muscatine	K 20	204	U. S	
Montrose, ● Lee	O 18	125a, 206	Ad	
Mooar, ● Lee	O 18	27	Ad	
Moore, (P. O. name Stilwell) Poweshiek	J 14	[illegible]	Ad	
Mooreville, (r. f. d. from Dysart) ● Tama	G 17	Dysart, 6	U. S	35
Moorhead, 1 bank, ● Monona	I 2	22a	Am	200
Mooreland, ● Webster	F 8	21f	U. S	
Moravia, 1 bank, ● Appanoose	M 13	⊙12k, 15p, 4 k, 110	Ad., Pac., U. S	652
Morfordsville, (mail to Hills Siding) Johnson	J 18	Hills, 6	⊃ U. S	
Morgan, Decatur		Lineville, 21	U. S	
Morgan Valley, (3½ miles n. w. of Percy, K 12) Marion		140	Pac	[illegible]
Morhain, (9 miles s. of Clarion, E 10) Wright		Clarion, 6, 54	Am., U. S	
Morley, ● Jones	H 18	⊙15a	U. S	
Morning Side, (mail to Sioux City) Woodbury	I	15m	U. S	
Morning Sun, 2 banks, ● Louisa	L 19	6a, 43l	Ad., U. S	[illegible]
Morrison, ● Grundy	G 13	6d.	U. S	176
Morse, Johnson	I 18	⊙6a.	U. S	144
Morsman, (mail to Braddyville) Page	O 5	Braddyville, 129	Ad	
Mortimer, Ringgold	N 8	Diagonal, 14, 52	Ad., W., F. & Co	
Mortons Mills, Montgomery	L 6	Villisca, 12..	Ad	25
Moscow, ● Muscatine	J 19	21q.	U. S	
Motor, (3 miles n. w. of Caloma, K 11) Warren		Milo, 12	Ad	
Moulton, 1 bank, ● Appanoose	N 14	⊙11, 140b.	Ad., Pac	
Moulton Junction, (mail to Moulton) Appanoose		140b	Pac	
Mount Auburn, 1 bank, ● Benton	G 15	⊙6b..	U. S	
Mountayr, 2 banks, ● Ringgold	N 9	[illegible]	Ad	
Mount Carmel, ● Carroll	H [illegible]	[illegible]	Ad	
Mount Clara, (mail to [illegible]ville) Lee		[illegible]	Ad	
Mount Etna, ● Adams	L 7	Corning, [illegible]	Ad	
Mount Hamill, (R. R. name *Hamill*) Lee	N [illegible]	[illegible]	Ad	
Mount Joy, ([illegible] port) Scott	J [illegible]		U. S	
Mount Pisgah, (R. R. name *Pisgah*) ● Harrison	I 3	[illegible]	Am	
Mount Pleasant, [illegible] banks, ● Henry	M [illegible]	⊙12e, 125b	Ad	[illegible]
Mount Pleasant Junction, (mail to Mt Pleasant) Henry		125b	Ad	
Mount Sterling, ● Vanburen	N 1[illegible]	⊙11.	Ad	
[illegible] ● H[illegible]	I 18	[illegible]	Ad	
Mount Valley, (r. f. d. from Forest City) Winnebago	B [illegible]	Forest City, 6, 5	U. S	
Mount Vernon, 1 bank, ● Linn	I 18	22b.	Ad	[illegible]
Mount Zion, Vanburen	N 16	[illegible]	U. S	[illegible]
Moville, 2 banks, ● Woodbury	I [illegible]	[illegible]	Am	[illegible]
Muchakinock, ● Mahaska	L 11	[illegible]	Am	[illegible]
Munterville, (mail to Bidwell) Monroe	M 14	Bidwell, 15	U. S	
Munterville, ● Wapello	M 14	Bidwell, 15	U. S	[illegible]
Murphy, Jasper	J 1[illegible]	[illegible]	Ad	1
Murray, 1 bank, ● Clarke	L 9	12q	Ad	[illegible]
Muscatine, 5 banks, ● Muscatine	K 19	⊙6l, 21l, m, 60, 204, 206	Ad., U. S	14,073
Myron, (mail to Waukon) Allamakee	C 17	Waukon, 15	U. S	
Myrtle, (r. f. d. from Letts) Muscatine		Letts, 21	U. S	
Mystic, 1 bank, ● Appanoose	N 13	15p.	U. S	[illegible]
N				
Nanito, (4 miles s. of Arborhill, K 8) Sherman		Stuart, 21	U. S	
Nansen, (8 miles n. e. of New Hampton, D 15) Chickasaw		See New Hampton		22
Nashua, 2 banks, ● Chickasaw	D 14	⊙38e	Am	1,268
Nashville, Jackson	H 20	22e	Am	54
Nassau, ● Keokuk	K [illegible]	6l	U. S	256
Nasset, [illegible] (C 17) Winneshiek		Decorah, 6, 15	[illegible]	
National, Clayton	D 18	Farmersburg, 15	[illegible]	
Navan, Winneshiek	[illegible]	[illegible]		
Nebraska City Junction, (P. O. name Payne) Fremont		7b, 12s, 46a.	[illegible]	
Necot, (mail to Stone City) Linn	H [illegible]	Stone City, 15	[illegible]	
Nelson, Guthrie	[illegible]	Audubon, 21,	[illegible]	
Nemaha, 1 bank, Sac	[illegible]	15ee	[illegible]	
Neoga, (mail to Council Bluffs) Pottawattamie	[illegible]	[illegible]	[illegible]	
Neola, 2 banks, ● Pottawattamie	K 4	⊙15d, 21b.	[illegible]	
Neptune, ● Plymouth	E 2	Lemars, 20	[illegible]	
Nevada, 2 banks, ● Story	H 11	[illegible]	[illegible]	
Nevinville, ● Adams	L 7	[illegible]	[illegible]	
New Albin, (mail to Jackson Junction) Winneshiek	C 16	[illegible]	[illegible]	
New Albin, 1 bank, ● Allamakee	B 18	[illegible]	U. S	[illegible]
Newbern, Marion	L 12	[illegible]	Ad	[illegible]
New Boston, (R. R. name *Nixon*) ● Lee	O [illegible]	[illegible]	W., F. & Co	[illegible]
Newburg, ● Jasper	[illegible]	[illegible]	[illegible]	[illegible]
Newcom, (mail to Deloit) Crawford	H [illegible]	[illegible]	[illegible]	
Newell, 2 banks, ● Buena Vista	[illegible]	[illegible]	[illegible]	
Newhall, 1 bank, ● Benton	H 16	[illegible]	[illegible]	
New Hampton, 3 banks, ● Chickasaw	D [illegible]	[illegible]	[illegible]	
New Hartford, 1 bank, ● Butler	F 14	38e	Ad	
Newhaven, ● Mitchell	C 14	Osage, 38, 175	[illegible]	
New Haven, (mail to Lorimor) Union		Lorimor, 14.	W., F. & Co	
Newkirk, Sioux	D 2	Hosper, 20.	[illegible]	
New Liberty, ● 1 bank Scott	[illegible]	[illegible]	[illegible]	
New London, 2 banks ● Henry	[illegible]	[illegible]	[illegible]	
Newmarket, 1 bank, ● Taylor	N [illegible]	52	[illegible]	
New Oregon, (mail to Cresco) Howard		Cresco,	[illegible]	
Newport, Louisa	[illegible]	[illegible]	[illegible]	[illegible]
New Providence, ● Hardin	G 12	Lawnhill, 2	[illegible]	[illegible]
New Sharon, 2 banks, ● Mahaska	K 14	[illegible]	[illegible]	[illegible]
Newton, 5 banks, ● Jasper	J [illegible]	21a, e, 43g	U. S	[illegible]
Newtonville, Buchanan	G 17	Walker, 6..	[illegible]	
New Vienna, ● Dubuque	[illegible]	Dyersville	U. S, Am., W., F. & Co	[illegible]
New Virginia, 1 bank, ● Warren	L 10	[illegible]	Ad	[illegible]
New York, ● Wayne	M 12	Corydon [illegible]	Pac	[illegible]
Nichols, 1 bank, ● Muscatine	K 18	[illegible]	U. S	[illegible]
Nilesville, Floyd	C 11	Charles City, [illegible]	Am., U. S	[illegible]
Nira, Washington	K [illegible]	6	U. S	[illegible]
Nixon, (P. O. name New Boston) Lee	O [illegible]	[illegible]	W., F. & Co	
Noble, ● Washington	[illegible]	[illegible]	Ad	
Nobleton, (mail to Altoona) Polk	J [illegible]	[illegible]	U. S	
Nodaway, 1 bank, ● Adams	M [illegible]	[illegible]	Ad	[illegible]
Noel, Scott	[illegible]	[illegible]	U. S	
Nora Junction, (mail to Nora Springs) Floyd	[illegible]	[illegible]	U. S	
Nora Springs, 2 banks, ● Floyd	[illegible]	[illegible]	U. S	[illegible]
Nordland, (r. f. d. from Kensett) Worth	[illegible]	[illegible]		
Nordness, ● Winneshiek	[illegible]	[illegible]	U. S	[illegible]
Normal, (mail to Cedarfalls) Blackhawk	[illegible]	14f	W., F. & Co	
Normal School, (Sub-Station Cedar Rapids P. O.) ● Linn		See Cedar Rapids		
Norman, ● Winnebago	[illegible]	[illegible]	U. S	108
Norris, (mail to [illegible]) Blackhawk	[illegible]	[illegible]	U. S	
North, (mail to Earlham) Madison	K [illegible]	Earlham, 21	U. S	
Northam, (P. O. name Juniata) Buena Vista	F 5	⊙15ee	U. S	
North Bellevue, (mail to Bellevue) Jackson	G 21	15l	⊃ U. S	[illegible]
Northboro, ● Page	N 4	⊙12r, 46c	Ad	
Northbranch, ● Guthrie	J 7	Guthrie Center, 21	U. S	
North Buenavista, (R. R. name *Buena Vista*) ● Clayton	E 19	15k, 206	U. S	146
North Des Moines, (Sub-Station No. 9, Des Moines P. O.) ● Polk		See Des Moines		
North English, 2 banks, ● Iowa	J 15	15o	U. S	[illegible]
Northfield, Des Moines	L 19	Linton, 6	U. S	
[illegible], (mail to [illegible]) Page	M [illegible]	[illegible]	Ad	
North Junction, (mail to Dubuque) Jackson		[illegible]	Ad	
North Junction Switch, (mail to Dubuque) Dubuque		[illegible]		
North Liberty, ● Johnson	[illegible]	[illegible]	U. S	[illegible]
North McGregor, ● Clayton	[illegible]	[illegible]	U. S	[illegible]
North River, (mail to Earlham) Madison	K 8	Earlham, 21	U. S	
North Washington, ● Chickasaw	C 15	Devon,	W., F. & Co	[illegible]
Northwood, 2 banks, ● Worth	B 12	[illegible]	Ad., U. S	[illegible]
Norton, (mail to Jamison) Clarke	L 10	[illegible]	Ad	
Norwalk, 1 bank, ● Warren	K [illegible]	12	Ad	[illegible]
Norway, 1 bank, ● Benton	[illegible]	[illegible]	Am	[illegible]
Norwich, Page	N [illegible]	52a	Ad	[illegible]
Norwood, ● Lucas	L [illegible]	Lucas, 12.	Ad	[illegible]
Nugent, Keokuk	L 15	13l	Ad	[illegible]
Numa, ● Appanoose	N 18	21a	U. S	[illegible]
Nyman, (4 miles s. of Coburg M [illegible]) ● Page		Coburg, 1[illegible]	Ad	[illegible]
O				
Oakgrove, Poweshiek	[illegible]	[illegible]	Ad	
Oakhill, (mail to Cedar Rapids) Linn		30		
Oakland, [illegible] banks ● Pottawattamie	K [illegible]	[illegible]		
Oakland Mills, Henry	M [illegible]	[illegible]	Ad	[illegible]
Oakley, ● Lucas	L [illegible]	[illegible]	Ad	[illegible]
Oakton, (mail to Davenport) Scott	I 20	[illegible]		
Oakville, ● 1 bank, Louisa	I 19	[illegible]		
Oakwood, (mail to Chesterfield) Polk		See Des Moines		
Oasis, Johnson	J [illegible]	[illegible]	U. S	[illegible]
Ocheyedan, 2 banks, ● Osceola	B [illegible]	[illegible]	U. S	[illegible]
O'Connor, (mail to Vincent) Webster		[illegible]	Ad	
Odd, (mail to Luton) Woodbury	[illegible]	Luton, 1	U. S	
Odebolt, 2 banks, ● Sac	G 5	22p	Am	[illegible]
Oelwein, 3 banks, ● Fayette	E [illegible]	14f [illegible]	U. S, W., F. & Co	[illegible]
Ogden, 2 banks, ● Boone	H 9	22l, 5a	Am., U. S	[illegible]
Ohio, (mail to Peru) Madison	I [illegible]	Peru, 1[illegible]	W., F. & Co	
Okoboji, (R. R. name *Lakes Okoboji*) Dickinson	B [illegible]	[illegible]	U. S	[illegible]
Ola, Lucas	L [illegible]	Russell, 12	Ad	[illegible]
Olaf, Wright	E [illegible]	15	Ad	[illegible]
Oldfield, (r. f. d. from Maxwell) Polk	J 11	Maxwell, 1[illegible]	W., F. & Co	
Oldhams Stock Yards, (mail to Cedar) Mahaska		[illegible]		
Old Mission, (mail to St. Lucas) Winneshiek	[illegible]	[illegible]	U. S	
Olds, ● 1 bank, Henry	I [illegible]	[illegible]	Ad	[illegible]
O'Leary, (6 miles n. of Neptune, E 2) Plymouth		Lemars [illegible]	Am	
Olin, 2 banks, ● Jones	H [illegible]	15a	U. S	[illegible]
Olio, (mail to Hopeville) Union	M [illegible]	Murray [illegible]	Ad	
Olivet, Mahaska	K [illegible]	[illegible]	U. S	
Ollie, ● Keokuk	L [illegible]	[illegible]	Ad	[illegible]
Olmitz, (3 miles s. of [illegible], L 12) ● Lucas		[illegible]	Ad	
Omaun, (mail to Kinderhu) Calhoun	I [illegible]	38k	Am	
Onawa, 2 banks, ● Monona	[illegible]	22p, 38g, 135b	Am	[illegible]
Onawa Junction, (mail to Cherokee) Cherokee	E 4	38f, g	Am	
Oneida, (R. R. name [illegible] *Junction*) ● Delaware	F 18	14b	W., F. & Co	
O'Neill, (3½ miles w. of Balltown, F 19) Dubuque		Waupeton, 15	⊃ U. S	
Oneska, (5 miles n. w. of Indianapolis, K 14) Mahaska		Whatcheer, 6, 27	Am., U. S	
Onslow, 1 bank, ● Jones	H 19	[illegible]	Ad	[illegible]
Ontario, Story	H 10	[illegible]	Am	[illegible]
Oralabor, (mail to Ankeny) Polk	J 11	[illegible]	Am	
Orange, (mail to Dewitt) Clinton	I 20	[illegible]	Ad., U. S	
Orange City, 3 banks, ● Sioux	D 2	[illegible]	Am	[illegible]
Orchard, ● Mitchell	C 1[illegible]	[illegible]	[illegible]	[illegible]
Ord, Madison	K [illegible]	[illegible]	[illegible]	[illegible]
Orient, 1 bank, ● Adams	L [illegible]	[illegible]	[illegible]	[illegible]
Orillia, Warren	K [illegible]	[illegible]	[illegible]	[illegible]
Orleans, (R. R. name *Hotel Orleans*) ● Dickinson	B [illegible]	[illegible]	[illegible]	[illegible]
Ormanville, Wapello	M [illegible]	[illegible]	[illegible]	[illegible]
[illegible]on, (mail to Logan) Harrison	[illegible]	[illegible]	[illegible]	
Orslad, (R. R. name *Rembrandt*) Buena Vista	[illegible]	[illegible]	[illegible]	
Orson, Harrison	[illegible]	[illegible]	[illegible]	[illegible]
Ortonville, Dallas	[illegible]	[illegible]	[illegible]	[illegible]
Osage, 3 banks, ● Mitchell	[illegible]	[illegible]	Am., U. S	[illegible]
Osborne, Clayton	E 1[illegible]	15m.	U. S	[illegible]
Osborne, (mail to Bonair) Howard	B 15	Bonair, 15.	[illegible]	
Osceola, 2 banks, ● Clarke	L 10	⊙12g, 52c	Ad	[illegible]
Osceola Junction, (mail to Osceola) Clarke		[illegible]	Pac	
Osgood, ● Palo Alto	[illegible]	⊙6e	U. S	[illegible]
Oskaloosa, 4 banks, ● Mahaska	L 11	⊙9, 21o, q, 43d, i, l	Ad., U. S	[illegible]
Ossian, 1 bank, ● Winneshiek	C [illegible]	6p, 15r	U. S	[illegible]
Osterdock, ● Clayton	F 18	⊙15m.	U. S	[illegible]
Oswalt, (mail to Colfax) Jasper	J 12	45a	U. S	
Otho, Webster	F [illegible]	55	U. S	[illegible]
Otis, (mail to Cedar Rapids) Linn	H 1[illegible]	[illegible]	Am	
Otley, ● Marion	K 1[illegible]	21q	U. S	[illegible]
Oto, 2 banks, ● Woodbury	G [illegible]	38	Am	[illegible]
Otranto Station, ● Mitchell	B 1[illegible]	[illegible]	U. S	[illegible]
Ottercreek, Jackson	G [illegible]	Zwingle, 15	U. S	[illegible]
Otterville, ● Buchanan	F 1[illegible]	Independence, 6, 38	Am., U. S	91
Ottosen, 1 bank, Humboldt	E [illegible]	6	U. S	[illegible]
Ottumwa, 8 banks, ● Wapello	M 15	12e, f, a, 15e, p, 2[illegible], 11[illegible]	Ad., Pac., U. S	18,197
Ottumwa Junction, (mail to Ottumwa) Wapello	M 15	15	U. S	×
Overton, (R. R. name *Pilot Grove*) Lee	N 18	[illegible]	Ad	79
Ovid, (3 miles w. of New York, M 12) Wayne		[illegible]	[illegible]	
Owasa, ● Hardin	[illegible]	[illegible]	[illegible]	[illegible]
Owego, Woodbury	[illegible]	[illegible]	[illegible]	[illegible]
[illegible]	[illegible]	[illegible]	[illegible]	
[illegible]	[illegible]	[illegible]	[illegible]	
Oxford, 2 banks, ● Johnson	[illegible]	[illegible]	[illegible]	[illegible]
Oxford Junction, 2 banks, ● Jones	H 1[illegible]	[illegible]	[illegible]	[illegible]
Oxford Mills ● Jones	H [illegible]	[illegible]	[illegible]	[illegible]
Oyens, Plymouth	E [illegible]	[illegible]	[illegible]	[illegible]
P				
Pacific City, Mills	L 3	Pacific Junction, 7, 12, 46	[illegible]	[illegible]
Pacific Junction, ● Mills	M 3	7a, 12h, 46a, b	[illegible]	[illegible]
Packwood, 1 bank, ● Jefferson	L 16	⊙9..	[illegible]	[illegible]
Page, ● Page	N 5	12r	[illegible]	[illegible]
Palisades, (mail to Bertram) Linn	I 18	20	[illegible]	
Palmer, ● 1 bank, Pocahontas	E [illegible]	[illegible]	[illegible]	[illegible]
Palmyra, ● Warren	[illegible]	[illegible]	Ad	[illegible]
Palo, ● Linn	H [illegible]	[illegible]	[illegible]	[illegible]
Palsville, Wright	[illegible]	[illegible]	[illegible]	[illegible]
Panama, 1 bank, ● Shelby	[illegible]	[illegible]	U. S	[illegible]
Panora, 1 bank, ● Guthrie	[illegible]	[illegible]	[illegible]	958
Panther, Dallas	[illegible]	[illegible]	[illegible]	27
Paralta, ● Linn	I [illegible]	[illegible]	[illegible]	×
Paris, (P. O. name Bune[illegible])	[illegible]	[illegible]	[illegible]	×
[illegible] ● [illegible]	[illegible]	[illegible]	[illegible]	125
Park, (mail to Clearlake) Cerro Gordo	[illegible]	[illegible]	[illegible]	×
Park Avenue [illegible] ● [illegible]		See Des Moines		×
[illegible] ● [illegible]	F 13	⊙22u, 38c	Am	1,164
[illegible] ● [illegible]	J 16	⊙15r	U. S	[illegible]
[illegible]	[illegible]	[illegible]	[illegible]	[illegible]
Passing Track, (mail to [illegible]burg) Buchanan	[illegible]	[illegible]	[illegible]	×
Paton, 1 bank, ● Greene	H 8	⊙21r	U. S	328
Patriot, (mail to Weldon) Decatur	M 10	Weldon, 52.	[illegible]	×
Patterson, (mail to Burlington) Des Moines	N 18	125a	[illegible]	×
Patterson ● Madison	K 10	21c	U. S	168
Paullina, 2 banks, ● O'Brien	D 3	22n	Am	617
Payne, (R. R. name *Nebraska City Junction*) Fremont	[illegible]	[illegible]	[illegible]	×
[illegible]	[illegible]	[illegible]	[illegible]	×
Pearl City, Appanoose	N 13	11a	[illegible]	25
Pedee, (mail to Springdale) Cedar	J 18	Westbranch, 6		×
Peiro, ● Woodbury	G 3	Oto, 38	[illegible]	27
Pekay, ● Mahaska	L 14	22l, 43n.	[illegible]	291
Pekay Junction, (mail to Pekay) Mahaska	L [illegible]	[illegible]	[illegible]	×
Pekin, ● Keokuk	[illegible]	[illegible]	[illegible]	32
Pella, 3 banks, ● Marion	[illegible]	[illegible]	[illegible]	2,623
Peoria, ● Mahaska	[illegible]	[illegible]	U. S	141
Peoria, (mail to [illegible]) [illegible]	[illegible]	[illegible]	[illegible]	×
[illegible]	[illegible]	[illegible]	[illegible]	×
Peosta, Dubuque	[illegible]	[illegible]	[illegible]	76
Percival, ● Fremont	[illegible]	[illegible]	[illegible]	307
Percy, Marion	[illegible]	[illegible]	[illegible]	25
Perkins, Sioux	[illegible]	[illegible]	[illegible]	110
Perlee, Jefferson	[illegible]	[illegible]	[illegible]	98
Perry, 3 banks, ● Dallas	[illegible]	[illegible]	[illegible]	[illegible]
Persia, 1 bank, ● Harrison	[illegible]	[illegible]	[illegible]	[illegible]
Peru, Madison	[illegible]	[illegible]	W., F. & Co	[illegible]
Petersburg ● Delaware	[illegible]	[illegible]	[illegible]	[illegible]
Peterson, 2 banks, ● Clay	D 5	[illegible]	[illegible]	[illegible]
Pettis, Sac	G 6	Sac City, 22	Am	
Philby, O'Brien	D 3	Hosper, 20	Am	
Phillipston, (mail to Tripoli) Bremer	[illegible]	[illegible]	W., F. & Co	
Pickaway (mail to Flagler) Marion	[illegible]	[illegible]	[illegible]	
[illegible]	I 15	⊙15, 43d.	[illegible]	[illegible]
[illegible]	H 19	Wyoming, 15	[illegible]	[illegible]
[illegible] Vanburen	N 17	Bentonsport,	[illegible]	[illegible]
[illegible] ● [illegible]	F 3	⊙22r	[illegible]	[illegible]
Pigeon, Pottawattamie	K 3	Honey Creek, 22	[illegible]	
Pilotburg, (5 miles s. w. of Richmond, K 17) Washington		Kalona, 6	U. S	
Pilot Grove, (P. O. name Overton) Lee	N [illegible]	[illegible]	[illegible]	
Pilotmound, 1 bank, ● Boone	[illegible]	[illegible]	[illegible]	[illegible]
Pine Mills, (r. f. d. from Fairport) Muscatine	[illegible]	[illegible]	[illegible]	[illegible]
Pioneer, 1 bank, ● Humboldt	[illegible]	[illegible]	[illegible]	[illegible]
Pisgah, (P. O. name Mt. Pisgah) Harrison	I [illegible]	[illegible]	[illegible]	[illegible]
Pittsburg, ● Vanburen	[illegible]	[illegible]	[illegible]	[illegible]
Pitzer, (4½ [illegible] of Maplegrove, K [illegible]) ● M[illegible]	[illegible]	[illegible]	[illegible]	[illegible]
[illegible]	[illegible]	[illegible]	[illegible]	[illegible]
[illegible] ● [illegible]	[illegible]	[illegible]	[illegible]	[illegible]
[illegible]	[illegible]	[illegible]	[illegible]	[illegible]
[illegible] ● [illegible]	[illegible]	[illegible]	[illegible]	[illegible]
Plato ● Cedar	[illegible]	[illegible]	U. S	[illegible]
Platteville, Taylor	N [illegible]	[illegible]	W., F. & Co	[illegible]
Pleasant Creek, (mail to Bellevue) Jackson	[illegible]	[illegible]	[illegible]	
[illegible] Des Moines	N [illegible]	[illegible]	[illegible]	[illegible]
Pleasanton, 1 bank, ● Decatur	[illegible]	[illegible]	[illegible]	[illegible]
Pleasantplain, ● Jefferson	[illegible]	[illegible]	[illegible]	[illegible]
Pleasant Prairie, Muscatine	[illegible]	[illegible]	[illegible]	[illegible]
Pleasant Valley, (R. R. name *Valley City*) ● Scott	[illegible] 21	24, 200	[illegible]	[illegible]
Pleasant View, (mail to Macksburg) Madison	L 9	Lorimor, 14.	W., F. & Co	
Pleasantville, 2 banks, ● Marion	K 12	12i.	[illegible]	[illegible]
Plover, 1 bank, ● Pocahontas	D 7	21r	U. S	[illegible]
Plymouth, 1 bank, ● Cerro Gordo	C [illegible]	[illegible]	[illegible]	[illegible]
[illegible]	C 12	⊙6c, 15z	U. S	
[illegible] Winneshiek	B 16	Cresco, 12	[illegible]	
Pocahontas, 4 banks, ● Pocahontas	I [illegible]	[illegible]	[illegible]	[illegible]
[illegible] Hardin	G 12	Eldora, 16, 43	Ad., Am	
Polen, Ringgold	N 8	Diagonal, 14, 52	Ad., W., F. & Co	
Polk, (R. R. name *Polk City*) ● Polk	I [illegible]	[illegible]	[illegible]	[illegible]
Polk City, ([illegible] to Polk) Polk	I [illegible]	[illegible]	Am	×
Pomeroy, 2 banks, ● Calhoun	[illegible]	[illegible]	Am	[illegible]
Popejoy, 1 bank, ● Franklin	[illegible]	[illegible]	U. S	[illegible]
Poplar, (10 miles w. of Audubon, I 6) Audubon		Audubon, 21, 22	Am., U. S	
Pony, (mail to Horton) Bremer	D 14	Webster City, 22, 23, 38	Am	
Port Allen, (mail to Conesville) Muscatine	K 18	6a	Pac	
Portland, ● Cerro Gordo	[illegible]	[illegible]	[illegible]	[illegible]
Portsmouth, 1 bank, ● Shelby	[illegible]	[illegible]	[illegible]	[illegible]
Postville, 2 banks, ● Allamakee	[illegible]	[illegible]	[illegible]	[illegible]
Potosia, (6 miles [illegible] of [illegible]) Plymouth	[illegible]	[illegible]	[illegible]	[illegible]
Potter, Tama	[illegible]	[illegible]	[illegible]	[illegible]
Potters, (mail to Trip[illegible]) [illegible]	[illegible]	[illegible]	[illegible]	[illegible]
Powersville, Floyd	D 14	Greene, [illegible]	[illegible]	[illegible]
Prairiebell, (4½ miles [illegible] of Prairie City, J 12) Jasper		Prairie City, [illegible]	[illegible]	
Prairie City, 2 banks, ● Jasper	J 12	21q	[illegible]	[illegible]
Prairie Creek, (mail to Washington Mills) Dubuque	G 19	Washington Mills, 15	[illegible]	
Prairie Grove, (r. f. d. from Osceola) Clarke	[illegible]	[illegible]	[illegible]	[illegible]
Prairie Rose, ([illegible] of Walnut, K 5) Shelby	[illegible]	[illegible]	[illegible]	[illegible]
Prattlesburg, ● Linn	[illegible]	[illegible]	[illegible]	[illegible]
Preparation, Monona	[illegible]	[illegible]	[illegible]	[illegible]
Prescott, 1 bank, ● Adams	[illegible]	[illegible]	[illegible]	[illegible]
Preston ● [illegible]	[illegible]	[illegible]	[illegible]	[illegible]
[illegible]	[illegible]	[illegible]	[illegible]	[illegible]
[illegible]	[illegible]	[illegible]	[illegible]	[illegible]
Primghar, [illegible] ● O'Brien	[illegible]	[illegible]	[illegible]	[illegible]
Primrose ● [illegible]	[illegible]	[illegible]	[illegible]	[illegible]
Princeton ● [illegible]	[illegible]	[illegible]	[illegible]	[illegible]
Prole, Warren	[illegible]	[illegible]	[illegible]	[illegible]
Promise City, 1 bank ● [illegible]	[illegible]	[illegible]	[illegible]	[illegible]
Protivin, ● Howard	C 15	Conover, 15.	[illegible]	[illegible]
Prussia, (7 miles n. w. of Greenfield, K 8) Adair		Greenfield, 12	[illegible]	
Pulaski, 1 bank, ● [illegible]	[illegible]	[illegible]	[illegible]	[illegible]
Q				
[illegible]	B 17	Decorah, 6, 15.	[illegible]	[illegible]
[illegible] ● [illegible]	H 13	⊙22	[illegible]	[illegible]
Quasqueton, ● Buchanan	G 17	Rowley, 6.	[illegible]	[illegible]
Queens Point, (mail to Hanley) Madison	K 9	Hanley, [illegible]	[illegible]	
Quick, Pottawattamie	[illegible]	[illegible]	[illegible]	[illegible]
Quigley, Clinton	[illegible]	[illegible]	[illegible]	[illegible]
Quimby, 1 bank, ● Cherokee	[illegible]	[illegible]	[illegible]	[illegible]
Quincy ● Adams	M [illegible]	[illegible]	[illegible]	[illegible]
R				
Racine, Buena Vista	[illegible]	Newell, [illegible]	Am	[illegible]
Radcliffe, 2 banks, ● Hardin	[illegible]	[illegible]	Am	[illegible]
Rake, Winnebago	B [illegible]	[illegible]	U. S	[illegible]
Raleigh, Emmet	[illegible]	[illegible]	U. S	[illegible]
Ralston, ● Carroll	H [illegible]	[illegible]	[illegible]	[illegible]
Randalia, ● Fayette	[illegible]	[illegible]	U. S	[illegible]
Randall, 1 bank, ● Hamilton	[illegible]	[illegible]	[illegible]	175
Randolph, 1 bank, ● Fremont	M [illegible]	[illegible]	Ad	[illegible]
Rands, Calhoun	[illegible]	[illegible]	U. S	[illegible]
Rathbun, ● Appanoose	N [illegible]	[illegible]	[illegible]	[illegible]
Ratna, (r. f. d. from Forest City) Winnebago	B 10	Leland, 55	U. S	
Ray, (R. R. name *Maine*) Appanoose	M [illegible]	[illegible]	Ad	24
[illegible] ● Blackhawk	[illegible]	[illegible]	Am	[illegible]
Read, Clayton	D [illegible]	[illegible], 15	U. S	97

Iowa 5

TOWN. COUNTY. INDEX. RAILWAY, *or, if not on a Railroad, nearest station.* EX. POP.

Reasnor, 1 bank ● Jasper........J 12 21e.....
Redding, 1 bank, ● Ringgold......N 8 · 12m.
Redfield, 1 bank, ● Dallas........J 9 · 15ff..
Redoak, 3 banks, ● Montgomery........M [illegible]
Red Rock, (mail to Cordova) Marion........ 12 Cordova, 110..
Reeder Mills, ● Harrison..........J 3 Logan, 22.....
Reeds Ridge, (mail to Lycurgus) Allamakee........B 17 Waukon, 15...
Reels, Pottawattamie..........K 3 Honeycreek, 22.
Reeve, (r. f. d. from Hampton) [illegible]
Reinbeck, 2 banks, ● Grundy.....G 14 · 6d, 14f.......U. S., W., F. & Co
Relay, (mail to Centerville) Ap[illegible]
Rembrandt, (P. O. name Orsland) Buena Vista..........
Remsen, 2 banks, ● Plymouth....
Renner, (4 miles s. of Boxholm, G 9) Boone.......... Pilot Mound, 55
Renwick, 2 banks, ● Humboldt... E 9 · 22o.....
Republic, ● Chickasaw..........D 15 Nashua, 38
Rhodes, 1 bank, ● Marshall........I 12 · 15e....
Riceville, 2 banks, ● Mitchell.....B 14 · 14.
Richards, Calhoun
Richfield, Fayette ....D 16 Hawkeye, 15
Richland, 2 banks, ● Keokuk.. L 16 · 43l..
Richmond, ● Washington..........K 17 Kalona, [illegible]
Rickardsville, Dubuque..........F 19 Durango, 14
Richetts, Crawford ....H 4 22g..
Rider, (1½ miles n. [illegible])
Ridgedale, [illegible] Olive, 15..
Ridgeway, 1 bank, ● Winneshiek G 16 · 15x.
Ridley, (mail to Luana) Clayton .D 17 15r..
Riggs, Clinton.............H 21 · 15a...
Riley (mail to Kellerton) Ringgold
Ringgold, Ringgold
Ringsted, 2 banks, Emmet
Rippey, 2 banks, ● Greene
Risingsun, Polk
Ritter, (mail to Sheldon) O'Brien .
River Junction, Johnson........K
Riverside, 2 banks, ● W[illegible]
River Sioux, ● Harrison
Riverton, 1 bank, ● Fremont
River Track, (mail to [illegible]) Washington
Robertson, Hardin...............
Robin, (mail to Norway) Benton . [illegible] orway, 22.
Robins, ● Linn....H 17 · 38d..
Rochester, ● Cedar........I 19 Centerdale [illegible]
Rockbranch, Woodbury.......F 3 Correctionville, 22, 38
Rockcreek (r. f. d. from Osage) M[illegible]......C 12 Osage, 38, [illegible]
Rockdale, Dubuque.........F 20 See Dubuque
Rockdale Mill Switch [illegible] Rockdale) Dubuque
Rockfalls, ● Cerro Gordo
Rockford, 2 banks, ● Floyd
Rock Rapids, 3 banks ● Lyon.........
Rock Valley, [illegible]
[illegible] (mail to Worthington) [illegible].........F 18 Worthington, 15..............U. S
Rockwell, 2 banks, ● Cerro Gordo.D 12 · 43a.......................
Rockwell City, 2 banks, ● Calhoun.......................G [illegible]
Rode, Harrison
Rodman, 1 bank, ● Palo Alto
Rodney, 1 bank, ● Monona
Rogers, (3½ miles w. of C[illegible] City, G 18) Linn......
Rogersville, (r. f. d. from [illegible]) Benton
Roland, 1 bank, ● Story
Rolfe, 2 banks ● Pocahontas
Rome ● Henry
Roots Siding, Butler
Roscoe, Des Moines
Rosehill, 1 bank, ● Mahaska....
Rose Hill, (mail to Des Moines) Polk.............J 10 See Des Moines..
Roselle, Carroll............H 6 Halbur, 22
Rose Mountain [illegible]
Rosendale, (4½ miles w. of Randall, G 10) Boone............ Randall, 2
[illegible] ● Audubon..............I 6 · 22k....
[illegible] ville, D 6) Clay.............. Greenville, 55.............U. S
Ross Junction [illegible] Moines) Polk
Rossville, ● Allamakee
Rossville Station, (P. O. [illegible] Maud) Allamakee
Roundgrove, [illegible]
Round Hou[se], (mail to North Mc[Gregor]) [illegible].......D 18 North McGregor, 15, 208.....U. S
[illegible]......K 12 Cordova, 140..............Pac
Rowan, 1 bank, ● Wright........E 10 · 6h.........................U. S
Rowley, ● Buchanan..............G 16 · 6p........................U. S
Royal, Clay..........................C 5 21a........................U. S
Rubens, (mail to Rolfe) Pocahontas .... 22a........................Am
[illegible] Plymouth.. Merrill, 35, 38.........Am., G. N
Rudd, 1 bank, ● [illegible]......[illegible] · 15r.......................U. S
Runnells ● Polk
Rural, (mail to Robins) Linn
Rusk, ● Pocahontas
Russell, 1 bank, ● Lucas
Ruthven, 2 banks ● [illegible]
Rutland, 1 bank ● [illegible]
Rutledge, (mail to [illegible]) [Wa]pello........ 15o ..
Ryan, 1 bank, ● Delaware........G 18 · 38d.

S

Sabula, 1 bank, ● Jackson.......H 22 · 15a, 206
Sabula Junction, (mail to Sabula) Jackson.......................... 15a, t
Sabula Siding, (mail to Sabula) Jackson......
Sac City, 2 banks, ● [illegible]..........U. S / Am., U. S
Sac City "Y," (mail to Wall Lake) Sac.....G 6 22p, r.........................Am
Safes [illegible] K 7) Guthrie
Sageville, (r. f. d. from Dubuque) Dubuque..........................B 20 Durango, 14..
Saint Ansgar, 2 banks, ● Mitchell. F 13 · 38r
Saint Anthony, 1 bank, ● Mar[shall]......H
Saint Benedict, 1 bank, Kossuth....D 9 · 43o
Saint Charles, 1 bank, ● Madison. K 10 · 52e...
Saint Donatus, Jackson...........G 20 Gordons [Ferry]
Saint Joe Junction, (mail to Des Moines) Polk....... 14t
Saint Joseph, Kossuth..........D 8 Livermore, 6, 55
Saint Lucas, ● Fayette.......[illegible] 16 Waucoma, 15
Saint Marys, ● Warren.
Saint Olaf, ● Clayton.
Saint Paul ● Lee... Overton, 12..........
Saint Sebald, Clayton... Strawberry Point, 15
Salem, 2 banks, ● Henry · 125h...............
Salina, ● Jefferson.......
Salix, 1 bank, ● Woodbury .....
Sampson, (mail to Locust) Winneshiek...... Decorah, 6, 15..
Sanborn, 2 banks, ● O'Brien.......C 4 · 15t, r
Sand Pit, (mail to [illegible]) Clinton.........................H 22
Sand Pit, (mail to Rockdale) Dubuque......................... 38k..........................Am
Sand Prairie, (P. O. name Vincennes) Lee.................O 17 · 21o..
Sandspring, ● Delaware.
Sandusky, Lee....
Sandyville, Warren.
Santiago, Polk
Saratoga, ● Howard..............
Sargents Bluff, (P. O. name Sergeant Bluff, F 2) Woodbury.
Sattre, (6 miles e. of Locust, B 17) Winneshiek..... Decorah, 6, 1
Saude, Chickasaw..............C 15 Lawler, 15
Savannah, ● Davis............N 14 Bloomfield, 11, 140.
Sawyer, Lee..........................N 18 12e..
Saxon, (4 miles e. of Lewisburg, N 11) Wayne.. Humeston, 12, 52........Ad., Pac
Saylor, (mail to [illegible]) Polk.........I 11 · 22h..
[Scar]ville, Winnebago..........B 10 · 22r..........Am
Schaller, 2 banks ● Sac.........F 5 · 22r.
Schleswig, 1 bank ● Crawford....H 4 · 22r
Schley, (10 miles s. w. of Cresco, B 15) Howard..
[illegible]
Scott, Fayette..................E 17 Aurora, [illegible]
[illegible] ● [illegible]..........H 7 · 22d.
[illegible] ● Poweshiek...........J 14 · 43d.
[illegible] Maynard, [Fay]ette.........................E 16 Maynard, 6..
Secor, (mail to Eldora) Hardin..G 12 16.... ......
Sedan, (P. O. name Diff) Appanoose..............................N 14 · 11, 52a..
Seigel, (4 miles s. w. of Fredericka, D 15) Bremer.................. Tripoli, 14
Selection, Monroe.................M 13 43k, 140c...
Selma, ● Vanburen..............M 16 · 21o......
Selma, (mail to Humeston) Wayne..........................M 11 Humeston, 12, 52..
Seneca, ● Kossuth.................B 8 Bancroft, 22.
Seney, ● Plymouth.............D 2 · 20a

Sergeant Bluff, (R. R. name *Sargents Bluff*) ● Woodbury...... 121
[illegible] ation, Des [Moines]...... See Des Moines
[illegible] 58
[illegible] 42
Seymour, 2 banks, ● Wayne ....N 12 · 15p, 21n.. 703
Shadygrove, Buchanan ....G 16 Jesup, 38.. 12
Shaft Number Ten, (mail to Lovilia) Monroe ....
Shambaugh, ● Page 112
Shannon City, 1 bank, ● Union 380
Sharon, (mail to Indianola) Warren ....L 10 Indianola, 12, 21.......Ad., U. S
[Sh]aron Center, (r. f. d. from Iowa City) ● Johnson ....J 17 Iowa City, 6, 21..............U. S 27
Sharpsburg, (R. R. name *Sharps*) [illegible] 94
Sheffield, (mail to Sandspring) Dubuque.. ......G 19 Sandspring, 15..
Sheffield, 2 banks, ● Franklin D 11 · 43a 688
Shelby, 1 bank, ● Shelby 692
Sheldahl, 1 bank, ● Polk.
Sheldon 5 banks, ● O'Brien
Shellrock, 1 bank, ● Butler.
Shellsburg, 1 bank, ● Benton
Shenandoah, 3 banks, ● Page
Shepard, Union ...
Sheridan, Poweshiek .... 14 Grinnell, 21, 43
Sherman, (mail to Montezuma) Poweshiek ....J 14 Montezuma, 6, 43 ......
Sherrill, (r. f. d. from Dubuque) Dubuque.........F 20 Durango, 14..
Sherwood, Calhoun.............G 7 38k. ....
Shiloh, (mail to Stanwood)............J 18 Stanwood, 2
Shoofly, Johnson.............K 18 Lonetree, 6.
Shueyville, Johnson ....I 17 Ely, 6
Siam, ● Taylor....................N 6 Bedford,
Sibley, 2 banks, ● Osceola......B 4 · 6f, 20a, 21a
Sickles, (mail to Ottumwa) Wapello 140b.......
Siding No. 1, (mail to Vail) [illegible]
Siding No. 2, Crawford
Siding No. [illegible] Crawford
Siding No. 4, (mail to Wood[bine]) [illegible]
Siding No. [illegible] Harrison
Siding No. 6, (mail to Missouri Valley) Harrison ....
Siding 111, (mail to [illegible])
Siding 140, (mail to Leroy) Decatur
Sidney, 3 banks, ● Fremont...
Siegel, (r. f. d. from Waverly) Bremer.. See Waverly..
Sigourney, [illegible] ● [illegible] · 15o, 21q.
Silver City, 1 bank ● Mills...... · 65
Silvercreek, (r. f. d. from Ryan) Delaware....... Ryan, 38
Silverlake, Worth ....B 11 Norman,
Silver Station, (mail to [illegible]) Ringgold ....M 9 Ellston, 52..........
Sinclair, (3 miles e. [illegible] burg, F 13) Butler
Sioux Center, 1 bank ● [illegible] 510
Sioux City, [illegible] ● [Wood]bury..........................F 1 · 15aa, bb, 20a, 55a, b, 38f, 35b, 142, 202 Am., G. N., U. S 33,111
Sioux City Stock Yards, Woodbury See Sioux City.
Sioux Rapids, 3 banks, ● Buena Vista......................E 5 · 22n, 55d. 1,005
Skunk Coal Mine, (mail to Valeria) Jasper.............J 12 14h
Slagle, (mail to Hayesville) Keokuk.. ...
Slater, [illegible] ● Story
Sloan, 2 banks, ● Woodbury
Smayville, (mail to Colo) Story
Smithland, 1 bank, ● Woodbury..G 4
Smiths, (mail to Gordons Ferry) [illegible]
Smiths, (P. O. name Crown) De[illegible]
Smiths Siding, (mail to Mapleton) Monona. ....H 3 15aa...
Smyrna, Clarke.. .... M 10 Woodburn, [illegible] 15m ...
Snefs, (mail to Elkport) Clayton
Soy Magill, (mail to McGregor) Clayton.......................I
Soldier, Monona.....
Soldiers Home, (Sub Station Marshalltown P. O.) Marshall ......
Solomon, (mail to Strahan Mills)
Solon, 1 bank, ● Johnson
Somber, Worth..
Somers, Calhoun
Somerset, (P. O. name Summerset, K 10) Warren 21d
Somerset Junction, (mail to Summerset) Warren..............
Sonora, Poweshiek [Ne]wburg, 13
South Amana, ● Iowa 15o, 21a
South Des Moines, (mail [to Des] Moines) Polk..
South Des Moines Des Moines P.O.) ● Polk........ · 14f, t.
South English, 1 bank, ● Keokuk.K 16 · 6f....
South Flint, (mail to Danville) Des Moines
South Junction, [mail to Du]buque) Jackson
South Junction Switch, (mail to Dubuque) Dubuque............
South Ottumwa, (mail to Ottumwa) Wapello ......
South River Siding, (mail to Truro) Warren
South Side, (Station, [Ottumwa] P. O.) ● Wapello............... See Ottumwa
South Siding, (mail to Ute) Monona Ute, 15
South Western Junction, (mail to Davenport) Scott.............
Spaulding, Union ......
Spechts Ferry, Dubuque.
Spencer, 5 banks, ● Clay.
Sperry, Des Moines.
Spillville, ● Winneshiek
Spirit Lake, [illegible] ● [Dick]inson ...B 5 · 6f, 15u.
Spragueville, Jackson... H 21 Preston, 1
Springbrook, ● Jackson. H 21 Bellevue, 15,
Springdale, ● Cedar .J 18 21t
Springdale, (mail to [illegible]) Woodbury .F 1 See Sioux City
Springhill, ● Warren............K 10 Lothrop, 21..
Springvalley, Decatur. ....N [illegible] Pleasanton, 5
Springville, 1 bank ● Linn .....H 17
Springwater, (mail to Decorah) [illegible]
Stacyville, 1 bank, ● Mitchell.
Stacyville Junction, (mail [to] Hustad) Mitchell
Stanhope, 1 bank, ● [illegible]
Stanley, ● Buchanan
Stanton, 1 bank, ● Montgomery
Stanwood, 1 bank, ● Cedar · 22b, t...
Star, Marion Knoxville, 12, 2
Stark, (mail to Cedar) Mahaska K 14 · 9, 22q, t, 53..
State Center, 1 bank, ● Marshall. H 12
State Center Junction, (P. O. name Capron) Marshall....... I 12 · 15e, 43e
State Line, (mail to Hopkins, Mo.) Taylor ....
State Line, [illegible] W[illegible]
[illegible] ● [illegible]
Stennett, Montgomery ....L 5 12t
Sterling, Jackson. ....H 21 Sabula
Steuben, (mail to Bloomfield) Davis.........................N
Stiles, ● Davis
Stilson, ● Hancock... ....
Stilwell, (R. R name *Moore*) Poweshiek.......................
Stimsons, [illegible]
Stockport, ● Vanburen ... 33
Stockton, ● Muscatine
Stock Yards, (mail to Clinton) Clinton....................... 197
[illegible] ● [illegible] 210
Stoneridge, (mail to [illegible]) Mahaska
Storm Lake ● [Buena] Vista... · 15er, 38f, 55d .. 69
Story City, ● [Story] 22h, 4 c 97
Stout, Grundy
Strahan, Mills.. 21
Strand, (4½ miles n. w. of Carbon, L 6) ● Adams
Stratford, 1 bank, ● Hamilton.
Strawberry Hill, Jones........
Strawberry Point, 1 bank ● [Clay]ton..
Street, (mail to Batavia) Wapello
Struble, 1 bank, ● Plymouth.
Stuart, 2 banks, ● Guthrie..
Sugar Creek, (mail to Wilton Junction) Cedar.................J 19 Wilton Junction, 21.........U. S
Sugar Creek, (mail to Keokuk) Lee......
Sully, 1 bank, ● Jasper
Sulphur Springs, Buena Vista
Summers, (mail to Newhall) Benton..........................H 18 Newhall, 15..................U. S

Summerset, (R. R. name *Somerset*) ● Warren ....K
[S]ummit, (mail to Shenandoah) [illegible]
Summit, (mail to Panora) Guthrie
Summit, (mail to Wilton Junction) Muscatine.
Summit, (mail [illegible]) Linn
[illegible] 21, 55
Swea City, 1 bank, ● [illegible]
Swedesburg, ● Henry L
Sweetland, Muscatine ....K
Sylvia, (4 miles w. of Marion, H 17) Linn .... 15o, 38d .... Am., U. S

T

Tabor, 2 banks ● Fremont 934
Taintor, ● Mahaska 58
Tabledomi, (mail [illegible])
[illegible] ● [illegible] 107
Talmage, Union... 42
Tama, 2 banks ● [illegible] Am., U. S 2,649
Tamworth, (P. O. name Adel) Polk 12
[illegible] 57
Tarkio, (mail to Norwich) Page N [illegible] Norwich, .
Taylor, Pottawattamie. ....K 4 Carson, 12. 25
Teeds, (R. R. name *Teeds Grove*) Clinton ....H 21 · 15a ....U. S 66
[illegible] 19 Jones .... Onslow, 22........ Am.
Templeton, 1 bank, ● Carroll.....I 6 · 15d ....U. S 321
Tenold, Worth ....B 11 Northwood, 6, 43 Ad., U. S 29
Tenville, (2 miles s. w. of Sciola, M 6) Montgomery .... Villisca, 12 ... Ad 306
Terre Haute, (m[ail to illegible]) Decatur
Terril, 2 banks ● Dickinson
Thayer, ● Union 394
[illegible] O 8 Mountayr, 12.
[illegible] ● [illegible]go. B 10 · 6b
[illegible] ● E 9 · 22n
[illegible] ● K 15 · 6f.
[illegible] ● [illegible] D 18 · 54a
Thoten, Winneshiek
Thrall, Wright
Thurman, 1 bank, ●
Ticonic, ● Monona ....G 2 · 38g
Tieville, (mail to Onawa) Monona H 2 Onawa,
Tiffin, ● Johnson..................J 17 · 21a
Tieville, (mail to [illegible]) Madison
Titon, Pow[eshiek]
Tingley, 2 banks ●
Tioga, Mahaska
Tipton, 3 banks, ● Cedar
Titonka [illegible] banks ● Kossuth
Tivoli, Dubuque
Toddville, ● Linn
Toeterville, Mitchell
Toledo, 2 banks, ● Tama 22a, [illegible]
Toolsboro ● Louisa.........L 19 Wapello, 6
Toronto, ● Clinton............I 20 · 15f ...
Tower Three Hundred [illegible] (mail to Tyrone) Monroe. M 13 12t
Towner, (mail to Cambridge) [illegible] Cambridge, 15 .... U. S
[illegible] ● [illegible] L 13 · 12, 140 ... Ad., Pac
[illegible] ● [illegible] G 14 · 6d, 21a ... Am., U. S
Trask, (mail to Ray) Appanoose 15p, 15k Ad., U. S
Trenton ● Henry ....M 17 Mt. Pleasant, 12, 125 Ad
[Treyno]r, ● Pottawattamie...... L 4 See Council Bluffs
Tripoli, 2 banks, ● Bremer.... E 14 · 14d.
Trites, (mail to Brighton) Washington...........................L 17 9
Trites Pit, Washington.
Troy, ● Davis
[illegible] (mail to Lucas) [illegible]
Troy Mills, ● Linn.
Truesdale, Buena Vista..
Truro, 1 bank ●
Turin, 1 bank, ● Monona
Turkey River, Clayton ...... E
Turkey River Junction, (mail to Turkey River) Clayton. ...E 19 15k, m. ....U. S
Turner, (6 miles w. of Grinnell, J 14) Jasper
Turnout, (mail [illegible]) Scott ....
Tuskeega, ● Decatur
Tuttle Grove, (mail to Coon Rapids) Guthrie ....I 7 Coon Rapids, 15...
Tweten, Winnebago ....B 10 Leland, 55
Twin Oak, (mail to Conesville) Louisa ....K 18 Conesville, 6 ..
Tyner, Polk ....I 11 Ankeny, 22
Tyrone, Monroe.

U

Udell, ● Appanoose N 13 · 21a, 140e..
Ulmer, Sac .... G 6 · 38 ....
Ulster, Floyd. D 15 15e
Underwood, ● Pottawattamie... K 4 · 15d, 21b
Union, 1 bank, ● Hardin ......G 12 · 43a.....
Union, (mail to Afton) Union M 9 12g ....
Union Hill, (mail to Ellston) Ringgold ....M 9 Ellston, 52 ... Ad
Union Mills, Mahaska ....K 14 New Sharon, 43 ....
Union Pacific Transfer, (mail to Council Bluffs) Pottawattamie..K 2 15d, 21f ... 22d, 38k, bb, 63, 64, 139 Am., Pac., U. S., W. F & Co
Union Prairie, (mail to Waukon) Allamakee.....................B 17 Waukon, 15 ....U. S
Uniontown, (mail to Hazel Green) Delaware......................G 18 Ryan, 38 ..... Am
Unionville, ● Appanoose...... M 13 · 21n ....U. S
Unique, ● Humboldt ....E 8 Humboldt, 22, 55...... Am., U. S
Unity, (r. f. d. from Iowa City) Johnson......................J 17 Iowa City, 6, 21. ......U. S
University Place, (Station Des Moines P. O.) 1 bank, ● Polk . J 10 See Des Moines.
Updegraff, Clayton ....E 18 Elkport, 15.
Upton, Vanburen ....N 16 Cantril, 11.....
Urbana, 1 bank, ● Benton..... G 16 Center Point
[illegible] ● Monona ....H 3 · 15aa, 22n
[illegible]...........N 16 Stockport, 12

V

Vail, 1 bank, ● Crawford ..... [illegible] · 22a .... Am
Valdora, (mail to Beulah) Clayton 15r ....U. S
Valeria, ● Jasper .... I 11 · 14t, h, 43a. .... W. F & Co
Valley, ● Washington.........L 16 Keota, 21.............U. S
Valley City, (P. O. name Pleasant Valley) Scott ....J 21 24, 200
Valley Farm, (mail to Paris) Linn G 17 Central City, 38 .. Am
Valley Junction, 2 banks, ● Polk J 10 · 21a, b, q, t. ....U. S
Vanburen, Jackson. ....H 21 Preston, 15 ......U. S
Vancleve, ● Marshall ....I 13 · 43
[illegible] ●
[illegible] ●
[illegible] ●
[V]arina, Pocahontas.. ....
[V]entura, 1 bank, Cerro Gordo
Vega, ● Jefferson
Vera, (mail to Fa[illegible])
Verdi, Washington
Vernon, ● Vanburen
Victor, 2 banks, ● Iowa
Viele, ● Lee
Village Creek, Allamakee
Villanova, (mail to Dewitt) Clinton..........
Villisca, 2 banks, ●
Vilmar, Butler
Vincennes, (R[illegible]) *Prairie*) Lee
Vincent, 1 bank ●
Vining, ● Tama
Vinje, Winnebago B 10 Lakemills, 55 205
Vino, (mail to Orient) Adair L 8 Orient, 12 25
Vinton, 4 banks, ● Benton H 16 · 6b, d
Viola, ● Linn.......... 199
Viola Center, ● Audubon 292
Vista, (5 miles s. of Independence, F 16) Buchanan.
[illegible] ● 444
60

W

[illegible] ●
[illegible] Iowa 6 [illegible] 7 Postville, 6, 15...............U. S

INDEX OF MAPS.

PAGE.
Abyssinia.....610
Afghanistan...593
Africa.........544
Alabama......312
Alaska Ty.....418
Alberta........468
Algeria........607
Andorra.......570
Arabia.........540
Argentine......568
Arizona Ty....370
Arkansas......338
Armenia.......598
Asia...........540
Assiniboia.....468
Athabasca.....468
Atlantic Ocean.558
Australia......550
Austria-Hungary....578
Bahamas......526
Baluchistan....593
Barbadoes Is...551
Belgium.......579
Bermudas.....566
Bhotan........597
Bokhara.......593
Bolivia........560
Borneo........606
Bosnia.........578
Bourbon Is....551
Brazil..........564
British Col.....472
British Guiana.557
British Honduras....522
Bulgaria.......590
California..378-386
Canada........514
Cape Colony...608
Central Africa.604
Central Am....522
Ceylon.........597
Chile...........568
China..........596
Cochin-China. 540
Colombia......556
Colorado.......204
Congo Free State.......604
Connecticut... 27
Corsica........574
Costa Rica.....523
Crete...........591
Cuba...........482
Cyprus.........591
Delaware...... 85
Denmark......582
District of Columbia.... 84
Dutch Guiana .557
Eas'n Roumelia590
East Indies....600
Ecuador.......556
Egypt..........610
England.......572
Europe........536
Faroer Is......583
Fiji Is..........551
Florida........300
France.........567
Franklin.......514
French Guiana.557
French Indo-China........540
Georgia........294
Germany......588
Gibraltar......570
Great Britain...572
Greece.........575
Greenland.....583
Guatemala.....522
Haiti...........527
Hawaii.........422
Herzegovina...578
Honduras......523
Iceland........583
Idaho..........404
Illinois.........158
India...........597
Indiana........146
Indian Ty.....362
Iowa...........168
Ireland........580
Italy...........571
Jamaica........530
Japan..........596
Java...........602
Kansas........190
Keewatin......514
Kentucky..246-258
Khiva.........593
Korea.........596
Labrador......432
Liberia........544
Louisiana......328
Loyalty Is.....551
Luxemburg....579
Mackenzie.....514
Madagascar....548
Madeira Is.....551
Maine......... 10
Maltese Is.....551
Malta..........551
Manitoba......464
Maryland...... 84
Massachusetts.. 22
Mauritius Is...551
Mexico........478
Michigan......136
Minnesota.....224
Mississippi....320
Missouri.......180
Monaco........567
Montana.......392
Montenegro....590
Morocco.......607
Natal..........608
Nebraska......196
Nepal.........597
Netherlands....579
Nevada.....374-382
New Brunswick444
New Caledonia Is.551
Newfoundland.432
New Guinea....619
New Hampshire 14
New Jersey.... 76
New Mex. Ty..366

New South Wales 612
New York....32-44
New Zealand..620
Nicaragua.....523
N. America....514
N. Carolina.268-280
N. Dakota.....228
Norway..... 586
NovaScotia.436-444
Ohio 124
Oklahoma Ty..362
Ontario....456-460
Orange Free State.....608
Oregon.....414
Pacific Islands..562
Palestine 603
Paraguay.....565
Pennsylvania.58-70
Philippine Isl..428
Porto Rico.....424
Portugal.....570
Prince Edward Island...436-444
Quebec.....450
Queensland....615
Rhode Island.. 23
Roumania.....590
Russia in Asia.
Russia in Europe...
Sahara.....
Salvador ..'....52
San Marino....571
Santo Domingo.527
Sardinia.....574
Saskatchewan..468
Scotland.....576
Servia.
Siam.....
Siberia.....
South Africa...608
South African Republic....608
S. America.....525
S. Carolina.268-280
S. Dakota.....234
Spain.....
Sudan.....
Sumatra.....
Sweden.....
Switzerland....584
Tahiti Is.....551
Tennessee..246-258
Texas.....344-356
Trinidad.....551
Tripoli 544
Tunis.....607
Turkestan.....593
Turkey in Asia.598
Turkey in Europe.....590
Ungava.....514
United States..518
Uruguay.....568
Utah 396
Venezuela 556
Vermont..... 14
Victoria 616
98-110
West Indies....552
W. Virginia.98-110
Wisconsin.... 214
World 548
Wyoming.....400
Yellowstone National Park...402

Index of Cities.

PAGE.
Allegheny.....500
Atlanta.....534
Baltimore.....
Birmingham...535
Boston.....484
Brooklyn.....490
Buffalo.....492
Charleston.....533
Chicago 508
Cleveland.....499
Columbus.....502
Council Bluffs..512
Dallas.....542
Denver.....516
Detroit 504
Duluth.....521
Greater New York...491
Havana.....527
Indianapolis...507
Kansas City....511
Louisville.....528
Memphis.....529
Milwaukee.....517
Minneapolis...524
Nashville.....532
New Haven....487
New Orleans...539
New York.....488
Philadelphia...496
Providence 486
Quebec.....426
Richmond.....498
St. Louis.....510
St. Paul.....525
San Francisco..543
Seattle.....546
Superior 520
Tacoma.....547
Toledo 506
Toronto.....466
Washington....495
West Superior.520

TOWN. COUNTY.	INDEX.	RAILWAY, or, if not on a Railroad, nearest station.	EX.	POP.
Walcott, 1 bank, ● Scott	J 20	21a	U. S	362
Wald, (mail to Stanwood) Cedar	I 19	22f	Am	×
Wales, ● Montgomery	L 4	Henderson, 12	Ad	13
Walford, Benton	I 16	15o	U. S	54
Walker, 1 bank, ● Linn	G 17	6p	U. S	505
Wallace, Dickinson	G 5	Milford, 15	U. S	×
Wallin, Montgomery		Stanton, 12	Ad	×
Wallingford, 1 bank, ● Emmet	B 6	6e	U. S	46
Wall Lake, 2 banks, ● Sac	G 5	22p, s, 38k	Am	659
Wall Lake Station, (mail to Wall Lake) Sac	G 5	38k	Am	×
Walnut, 3 banks, ● Pottawattamie	K 5	21b	U. S	878
Walnut City, Appanoose	N 12	Mystic, 15	U. S	33
Walsh, ● Appanoose	N 13	12n	Ad	×
Wanamaker, Ringgold	N 9	Kellerton, 12	Ad	×
Waneta, Davis	N 15	Pulaski, 11	Ad	×
Wapello, 2 banks, ● Louisa	L 10	6a, 60	Ad., U. S	1,398
Wapsa, (mail to Central City) Linn	G 17	Central City, 38	Am	×
Wapsie, (3 miles n. w. of Key, E 15) Bremer		Fairbank, 14	W., F. & Co	27
Ware, Pocahontas	E 6	21n	U. S	×
Warren, Lee	N 17	11	Ad	28
Warsaw, Wayne	N 11	Sewal, 15	U. S	106
Washburn, Blackhawk	G 15	6b	U. S	79
Washington, 4 banks, ● Washington	[illegible]	8, 21a, q	Ad., U. S	[illegible]
Washington Mills, Dubuque	G 20	15l	U. S	112
Washington Prairie, ● Winneshiek	C 17	Decorah, 6, 15	U. S	14
Washta, 1 bank, ● Cherokee	F 4	38g	Am	431
Waterloo, 6 banks, ● Blackhawk	[illegible]	[illegible]	Am., U. S., W., F. & Co	12,580
Waterman, (mail to Webster City) Wright	F 10	Webster City, 22, 23, 38	Am	×
Waterman Siding, (mail to Sutherland) O'Brien	D 4	22n	Am	×
Waterville, ● Allamakee	C 18	15n	U. S	266
Watkins, 1 bank, ● Benton	I 16	22b	Am	216
Watson, (3½ miles n. e. of Monona, D 18) Clayton		Monona, 15	U. S	25
Watterson, (3 miles n. w. of Ringgold, O 9) Ringgold		Mountayr, 12	Ad	×
Waubeek, Linn	H 17	Central City, 38	Am	213
Waucoma, 1 bank, ● Fayette	D 16	15e	U. S	540
Waukee, 2 banks, ● Dallas	J 9	15ff, 21r	U. S	292
Waukon, 3 banks, ● Allamakee	C 17	15n	U. S	2,153
Waukon Junction, Allamakee	C 18	15k, n	U. S	58
Waupeton, Dubuque	E 19	15k	U. S	×
Waverly, 3 banks, ● Bremer	E 14	6r, 14d, 38e	Am., U. S., W., F. & Co	3,177
Waverly Junction, Bremer	E 14	6b, r	U. S	×
Wayland, 1 bank, ● Henry	L 17	43l	Ad	394
Wayland Crossing, (mail to Noble) Washington	L 17	9	Ad	×
Wayne, Henry	L 17	9	Ad	14
Webb, 1 bank, Clay	D 6	15dd	U. S	×
Webster, ● Keokuk	K 15	6l, 15o	U. S	207
Webster, (mail to Middle River) Madison		Winterset, 21	U. S	×
Webster City, 4 banks, ● Hamilton	F 10	22m, 23b, 38c	Am	4,613
Weed, (P. O. name Herring) Sac	G 5	22r, 38k	Am	×
Weldon, 2 banks, ● Decatur	M 10	52b	Ad	481
Weller, Monroe	L 13	Lovilia, 12, 140	Ad	25
Wellman, 2 banks, ● Washington	K 16	6l	U. S	151
Wells, (mail to Macksburg) Madison	L 8	Lorimor, 14	W., F. & Co	×
Wellsburg, 1 bank, ● Grundy	F 13	6d	U. S	203
Welton, ● Clinton	I 20	15a	U. S	88
Wentworth, (mail to Mitchell) Mitchell	B 14	Mitchell, 38	Am	×
Wescott, (mail to Wever) Lee		125a	Ad	×
Wesley, 3 banks, ● Kossuth	C 9	15l	U. S	730
West Albany, (mail to Fayette) Fayette	E 17	Fayette, 15	U. S	×
Westbend, 2 banks, ● Palo Alto	D 7	6c	U. S	538
Westbranch, 2 banks, ● Cedar	J 18	6a	U. S	647
West Burlington, (Station Burlington P. O.) ● Des Moines	M 19	12e	Ad	1,044
West Cedar Rapids, (mail to Cedar Rapids) Linn		15o	U. S	×
Westchester, 1 bank, ● Washington	K 17	21g	U. S	209
West Decorah, (mail to Decorah) Winneshiek		Decorah, 6, 15	U. S	531
West Dubuque, (mail to Dubuque) Dubuque		See Dubuque		×
West End, (mail to Cedar Rapids) Linn		[illegible]		
[illegible] ● [illegible]		[illegible]	U. S	[illegible]
Westerville, Decatur	M 9	Grandriver, 52	Ad	92
Westfield, 1 bank, ● Plymouth	E 1	15cc	U. S	106
West Fort Dodge, (Station Ft. Dodge P. O.) ● Webster		See Ft. Dodge		×
Westgate, 1 bank, ● Fayette	E 16	14b	W., F. & Co	260
Westgrove, ● Davis	N 14	11, 140b	Ad., Pac	127
West Keithsburg, (mail to Keithsburg, Ill.) Louisa	L 19	43l, 204	Ad	×
West Liberty, 2 banks, ● Muscatine	[illegible]	[illegible]	U. S	[illegible]
West McGregor, (mail to McGregor) Clayton		McGregor, 15, 206, 208	U. S	100
West Mitchell, ● Mitchell	B 13	38e	Am	207
Weston, ● Pottawattamie	K 4	15d, 21b	U. S	188
Westphalia, ● Shelby	I 5	Earling, 15	U. S	160
West Pilot, (mail to Millersburg) Iowa	J 15	Parnell, 15	U. S	×
West [illegible], ● Lee	N 18	12n	Ad	654
West Prairie, (mail to Central City) Linn	G 17	Central City, 38	Am	×
West Rapids, (mail to Cedar Rapids) Linn	H 17	22b	Am	×
Westside, 2 banks, ● Crawford	H 5	22d	Am	396
West Side, (Station Waterloo P. O.) ● Blackhawk		See Waterloo		×
West Side, (Sub-Station Cedar Rapids) ● Linn		See Cedar Rapids		×
West Troy, (mail to Parnell) Iowa	[illegible]	Parnell, [illegible]	U. S	
West Union, [illegible] banks, ● Fayette	D 17	6p, 15m	U. S	1,935
West Waterloo, (mail to Waterloo) Blackhawk		14f	W., F. & Co	×
Wever, Lee	N 18	11, 125a	Ad	66
Whatcheer, 2 banks, ● Keokuk	K 15	6m, 22g	Am., U. S	2,746
Wheatland, 1 bank, ● Clinton	I 19	15f, 22b	Am., U. S	475
Wheeler, (r. f. d. from Macedonia) Pottawattamie	[illegible]	Macedonia, 1[illegible]	Ad	[illegible]
Wheelerwood, Cerro Gordo	C 11	22r	Am	×
White Ash, (mail to Riverside) Washington	K 1[illegible]	Riverside, [illegible]	U. S	
Whitebreast, (mail to Chariton) Lucas	L 11	12g	Ad	[illegible]
Whitecloud, Mills	M [illegible]	12, 65	Ad., W., F. & Co	[illegible]
White Elm, Davis	M 15	Eldon, 21	U. S	22
Whiteoak, Mahaska	L 14	Wright, 43	Ad	20
White Pigeon, Keokuk	K 15	Webster, 6, 15	U. S	18
Whitesboro, (R. R. name *Willett*) Harrison	J 3	22d, 38k	Am	×
[illegible] Scott	J 20	204		×
[illegible]		[illegible]	Ad., U. S	[illegible]
Whiting, 1 bank, ● Monona	H 3	135b	Am	572
Whittemore, 2 banks, ● Kossuth	D 8	15l	U. S	522
Whitten, ● Hardin	G 13	22m	Am	217
Whittier, Linn	H 17	Springville, 15	U. S	28
Wichita, Guthrie	I 7	Guthrie Center, 21	U. S	25
Wick, Warren	K 10	52c	Ad	26
Wilkins, (mail to [illegible]) Dubuque	G 20	15l	U. S	×
Willard, Wapello	M 14	15p	U. S	207
Willett, (P. O. name Whitesboro) Harrison	J 3	22d, 38k	Am	×
Willey, (3½ miles n. w. of Carroll, I 7) Carroll		Dedham, 15	U. S	186
Williams, 2 banks, ● Hamilton	F 10	38c	Am	500
Williamsburg, 2 banks, ● Iowa	J 16	15o	U. S	1,100
Williamson, (3½ miles w. of Nevinville, L 7) Adams		Creston, 12	Ad	12
Williamstown, Chickasaw	D 14	See New Hampton		55
Willida, (mail to Sibley) Lyon	B 3	Sibley, 6, 20	Am., U. S	×
Willits, (mail to Mt. Sterling) Vanburen	N 16	11	Ad	25
Willowcreek, ● Clay	D 6	Peterson, 22	Am	×
Wilson, (mail to Reasnor) Jasper	J 12	21e	U. S	×
Wilson Junction, (mail to Waterloo) Blackhawk	F 15	14g	W., F. & Co	×
Wilsonville, Vanburen	M 17	Stockport, 12	Ad	×
Wilton Junction, 2 banks, ● Muscatine	J 19	21a, m	U. S	1,233
Winchester, Vanburen	M 18	Birmingham, 12	Ad	107
Windham, Johnson	J 17	Iowa City, 6, 21	U. S	38
Windsor, (mail to Westunion) Fayette	D 16	Westunion, 6, 15	U. S	143
Winfield, 2 banks, ● Henry	L 18	8, 9, 43l	Ad	820
Winkleman, (mail to Cooper) Greene		15ff	U. S	×
Winslow, Blackhawk	F 15	6b	U. S	27
Winterset, 3 banks, ● Madison	K 9	21e	U. S	3,039
Winthrop, 1 bank, ● Buchanan	F 17	38b	Am	618
Wiota, 1 bank, ● Cass	K 6	21b	U. S	218
Woden, 1 bank Hancock	C 9	6u	U. S	142
Wood, ● Clayton	E 18	Edgewood, 15	U. S	×
Woodbine, 3 banks, ● Harrison	I 8	22d, 38k	Am	1,255
Woodbridge, (mail to Tipton) Cedar	I 1[illegible]	Tipton, [illegible]	U. S	
Woodburn, 1 bank, ● Clarke	M 10	12a	Ad	167
Woodland, ● Decatur	N 10	Gardengrove, 12	Ad	[illegible]
Woodleys Siding, (mail to Sioux City) Woodbury	F 1	See Sioux City		×
Woodside, (mail to Nordness) Winneshiek	C 17	Nordness, 6	U. S	×
Woodville, (mail to Thoten) Winneshiek	C 17	Decorah, 6, 15	U. S	×
Woodward, 1 bank, ● Dallas	J 9	15c	U. S	550
Woolson, Jefferson	L 16	9	Ad	28
Woolstock, 1 bank, ● Wright	F 10	22m	Am	271
Wooster, (mail to Fairfield) Jefferson	M 16	Fairfield, 12, 21	[illegible]	×
Worth, (mail to Luther) Boone	H 10	Luther, 25	[illegible]	×
Worthington, 1 bank, ● Dubuque	G 18	15k	[illegible]	288
Wright, ● Mahaska	L 14	43l	[illegible]	21
Writter, (mail to Thornburg) Keokuk	K 15	Thornburg, 6	[illegible]	×
Wyants, (mail to Osceola) Clarke		Osceola, 12, 52c	[illegible]	×
Wyman, ● Louisa	L 18	[illegible]	[illegible]	25
Wyoming, 2 banks ● Jones	H 19	15f	[illegible]	791
Y				
Yale, 1 bank, ● Guthrie	I 7	15ff	U. S	294
Yatton, (mail to Riverside) Washington	[illegible]	Riverside, [illegible]	[illegible]	[illegible]
Yampa, (r. f. d. from Ottumwa) Wapello	M 15	Batavia, 12, 1[illegible]	[illegible]	[illegible]
Yankee, Clay	D 5	Peterson, 22	[illegible]	[illegible]
Yarmouth, 1 bank, ● Des Moines	M 18	8	[illegible]	[illegible]
Yellow River, (mail to North McGregor) Allamakee	C 18	15k	[illegible]	[illegible]
Yeomans, (7½ miles n. of Sioux City, F 1) Plymouth		See Sioux City		
Yetter, 1 bank, Calhoun	G 6	38k	[illegible]	[illegible]
York Center, (r. f. d. from Williamsburg) Iowa	[illegible]	Oxford, 21	[illegible]	[illegible]
Yorkshire, Harrison	[illegible]	[illegible]	[illegible]	[illegible]
Yorktown, ● Page	[illegible]	[illegible]	[illegible]	[illegible]
Z				
Zachary, (mail to Prairie City) Jasper	[illegible]	[illegible]	[illegible]	[illegible]
Zalia, (mail to Lorimor) Union	[illegible]	Lorimor, [illegible]	W., F. & Co	[illegible]
Zaneta, (mail to Dike), Grundy	G 14	[illegible]	[illegible]	[illegible]
Zearing, 1 bank, ● Story	H 11	[illegible]	[illegible]	[illegible]
Zenorsville, (r. f. d. from Boone) Boone	H [illegible]	Gilbert Station, 22	[illegible]	[illegible]
Zero, (r. f. d. from Russell,) Lucas	M 12	12f	[illegible]	[illegible]
Zwingle, ● Jackson	G 20	15l	[illegible]	[illegible]

Iowa 7

Ad., Adams Ex. Am., American Ex. Pac., Pacific Ex. U. S., United States Ex. W., F. & Co., Wells, Fargo & Co. Ex.

INDEX TO STATE MAP OF MISSOURI.

EXPLANATION.

To find the name of any place on the Map, first find the name in the Index; opposite the name will be seen the number and letter designating it on the Map: then trace a direct line on the Map from the number given to a point where it meets a direct line running from the letter given, and at or near this point will be found the name desired.

Figures represent Railroads. An *italic* letter after each figure represents the branch of that railroad.

County seat in **Full Face** type.
All Towns in Roman type are Post Offices.
△ All Towns in *Italic* type are not Post Offices
● Money Order Post Office.
⊙ Telegraph Station.
▭ Prepaid Freight and Express Station.
× Population unknown, or less than 100.
r. f. d. rural free delivery.
Ad. Ex., Adams Express.
Am. Ex., American Express.
Natl. Ex., National Express.
Pac. Ex., Pacific Express.
Sou. Ex., Southern Express.
U. S. Ex., United States Express.
W., F. & Co. Ex., Wells, Fargo & Co. Express.

RAILROADS.

3 Arkansas & Oklahoma.
See St. Louis & San Francisco.

5. Atchison, Topeka & Santa Fe.
a. Fort Madison, Iowa, to Marceline, D 9, entering the State at Dumas, A 12.
b. Marceline, D 9, to Argentine, Kansas, G 4, leaving the State at G 4.
c. North Lexington, F 6, to St. Joseph, D 3.
d. Kansas City, G 4, to Topeka, Kansas, F 1, leaving the State at G 4.
e. St. Joseph, D 3, to Topeka, Kansas, F 1, leaving the State at Winthrop, E 3.
. Lake Junction, D 3, to Lake Shore, D 3.

9. Baltimore & Ohio Southwestern.
(Leased to the Baltimore & Ohio.)
St. Louis, D 20 to Flora, Ill., leaving the State at D 20.

6. Bellevue Valley.
Iron Mountain Junction, L 16, to Schneiders Quarry, L 15.

7. Burlington & Missouri River.
(Controlled by the Chicago, Burlington & Quincy.)
Napier, C 2, to Wymore, Neb., leaving the State at C 2.

7½. Cairo, Memphis & Southern.
a. Caruthersville, P 3, to Covington, P 2.
b. Braggadocio, P 3, to Kauffman, P 2.

8. Cape Girardeau, Bloomfield & Southern.
a. Zalma, N 18, to Aquilla, O 18.
b. Zeta, O 18, to Bloomfield, O 18, and projected to Vanduser, O 19; 9 miles.

8½. Cassville & Western.
Exeter, P 6, to Cassville, P 6.

9½. Cherry Valley.
Midland, K 14, to Cherry Valley Bank, K 14.

10. Chester, Perryville & Sainte Genevieve.
a. Ste. Genevieve, K 17, to Perryville, L 18, and proposed to Cape Girardeau, M 19.
b. Junction, K 18, to West Chester, K 18.

11. Chicago, Burlington & Kansas City.
(Controlled by the Chicago, Burlington & Quincy.)
Vicie, Iowa, to Carrollton, F 7, entering the State at Mendota, A 9.

1. Chicago, Burlington & Quincy.
a. Quincy, Ill., C 14, to Louisiana, E 14, entering the State at E 14.
b. East Hannibal, Ill., D 14, to Hannibal, D 14.
c. Bourbonstown, Ill., to St. Louis, D 20, entering the State at D 20.
d. Chariton, Iowa, to St. Joseph, D 3, entering the State at Andover, A 6.
e. Bethany Junction, Iowa, to Albany Junction, B 5, entering the State near Irena, A 5.
f. Creston, Iowa, to Hopkins, A 4, entering the State at A 4.
g. Clarinda Junction, Iowa, to Burlington Junction, A 3, entering the State at A 3.

14. Chicago Great Western.
a. South Des Moines, Iowa, to St. Joseph, D 3, entering the State at Athelstan, A 4.
b. St. Joseph, D 3, to Kansas City, G 4, via Leavenworth, Kans., F 3.

15. Chicago, Milwaukee & Saint Paul.
a. Ottumwa, Iowa, to Chillicothe, D 7, entering the State near Powersville, A 8.
b. Chillicothe, D 7, to Kansas City, G 4.

. **Chicago, Peoria & Saint Louis.**
Springfield, Ill., to St. Louis, D 20, entering the State at D 20.

21. Chicago, Rock Island & Pacific.
a. Eldon, Iowa, to Trenton, C 7, entering the State at A 7.
b. Trenton, C 7, to Cameron Junction, D 5.
c. Cameron Junction, D 5, to Leavenworth, Kansas, F 3, leaving the State at Stillings, E 3.
d. Altamont, D 5, to Atchison, Kansas, E 2, leaving the State at Winthrop, E 3.
e. Edgerton Junction, K 4, to Atchison, Kansas, E 2, leaving the State at Winthrop, E 3.

23. Chicago & Alton.
a. Bloomington, Ill., to St. Louis, D 20, entering the State at D 20.
b. Roodhouse, Ill., to Kansas City, G 4, entering the State at Louisiana, E 14.
c. Mexico, F 12, to Cedar City, H 11.
d. St. Louis, D 20, to Springfield, Ill., leaving the State at D 20.

24. Chicago & Atchison Bridge Co.
Bridge Across the Missouri River at Atchison, Kansas, E 2; used by A., T. & S. F.; C., R. I. & P.; Ill. & St. J.; K. Cy., St. J. & C. B., and M. P. R. R's.

25. Cleveland, Cincinnati, Chicago & Saint Louis.
(Controlled by the New York Central & Hudson River.)
Mattoon, Ill., to St. Louis, D 20, entering the State at D 20.

28. Crystal.
Silica, J 16, to Crystal City, J 17.

31. Eureka Springs.
See St. Louis & North Arkansas.

34. Graniteville & Middlebrook.
Middlebrook, L 16, to Graniteville, U 6.

35. Hamilton & Kingston.
Hamilton, D 6, to Kingston, D 6, and proposed to Lexington, F 6.

36. Hannibal & Saint Joseph.
(Controlled by the Chicago, Burlington & Quincy.)
a. Hannibal, D 13, to Brookfield, D 8.
b. Palmyra Junction, D 13, to Quincy, Ill., C 14, leaving the State at West Quincy, C 13.
c. Brookfield, D 8, to Cameron Junction, D 5.
d. Cameron Junction, D 5, to St. Joseph, D 3.
e. Cameron Junction, D 5, to Kansas City, G 4.
f. St. Joseph, D 3, to Atchison, Kansas, E 2, leaving the State at E 2.

36½. Higginsville Switch Co.
Mo. Pac. Jc., to C. & A. Jc., at Higginsville, G 6.

37. Houcks Missouri & Arkansas.
Morehouse, O 19, to Cape Girardeau, M 19, and building to Perryville, L 18, 35 miles.

38. Illinois Central.
a. St. Louis, D 20, to Duquoin, Ill., leaving the State at D 20.
b. Carbondale, Ill., to Cape Girardeau, M 19, entering the State at M 19.

40. Kansas City, Excelsior Springs & Northern.
Excelsior Springs Junction, F 5, to Excelsior Springs, F 5.

42. Kansas City, Fort Scott & Memphis.
a. Kansas City, G 4, to Ft. Scott, Kansas, leaving the State at G 4.
b. Fort Scott, Kansas, to Springfield, N 8, entering the State at Last Chance, L 4.
c. Springfield, N 8, to Thayer, P 13.
d. Thayer, P 13, to Memphis, Tenn., leaving the State at P 13.
e. Willow Springs, O 12, to Grandin, O 16.
f. Olathe, Kansas, G 3, to Ashgrove, M 7, entering the State near Belton G 4.
g. Raymore Junction, H 4, to Pleasant Hill, H 5.
h. Arcadia, Kansas, to Cherryvale, Kansas, entering the State near Vernon, M 4, and leaving near Mindenmines, M 4.
i. Washburn, Kansas, to Webb City, N 4, entering the State at N 4.
k. Miami, Kansas, to Carbon Center, K 5, entering the State at J 4.
l. Greenfield, M 6, to Aurora, O 7, and building northward to Stockton, L 6.
m. Webb City, N 4, to Mines, N 4.
n. Joplin, N 4, to Carl Junction, N 4.

43. Kansas City Interurban. (Elec.)
Kansas City, G 4, to Dodson, G 4.

—. Kansas City, Pittsburg & Gulf.
See Kansas City Southern.

46. Kansas City, Saint Joseph & Council Bluffs.
(Controlled by the Chicago Burlington & Quincy.)
a. Kansas City, G 4, to St. Joseph, D 3.
b. St. Joseph, D 3, to Pacific Junction, Iowa, leaving the State at A 1.
c. Amazonia, C 3, to Hopkins, A 4.
d. Bigelow, C 2, to Burlington Junction, A 3.
e. Corning, B 2, to Northboro, Iowa, leaving the State at A 2.
f. Leavenworth, Kansas, F 3, to East Leavenworth, F 3.
g. Atchison, Kansas, E 2, to Armour, E 3.

45. Kansas City Southern.
a. Kansas City, G 4, to Pittsburg, Kansas, leaving the State at L 4.
b. Pittsburg, Kansas, to Sallisaw, I. T., leaving the State near Noes, P 4.
c. Splitlog Junction, P 4, to Splitlog, P 4.

47. Kansas City Suburban Belt, and Kansas City & Independence Air Line.
a. Kansas City, G 4, to Independence, F 5.
b. Brush Creek Junction, F 4, to Air Line Junction, F 4.
c. Kansas City, G 4, to Kaw River Bridge, Kansas, F 4.

48. Kansas City & Northern Connecting.
Kansas City, G 4, to Pattonsburg, C 5.

49. Kansas & Texas Coal Co.
Bevier, D 10, to Excello, D 10.

52. Keokuk & Western.
(Controlled by the Chicago, Burlington & Quincy.)
a. Keokuk, Iowa, A 13, to Centerville, Iowa, entering the State at Alexandria, B 13, and leaving at Guilin, A 10.
b. Des Moines, Iowa, to Cainesville A 6, entering the State at A 6; building to Pattonsburg, C 5.

51. Leavenworth Terminal Ry. & Bridge.
Bridge from Leavenworth, Kansas, F 3, to Stillings F 3; used by the C., R. I. & P., and K. C., St. J. & C. B. Rys.

. . **Louisville, Evansville & Saint Louis.**
See Southern

44. Louisville & Nashville.
St. Louis, D 20, to Evansville, Ind., leaving the State at D 20.

53. Manufacturers.
In and around St. Louis, C 20, and to East St. Louis, Ill., D 20.

54. Mississippi River & Bonne Terre.
Riverside, J 16, to Doe Run, L 16.

56. Missouri, Kansas & Texas.
a. St. Louis, D 20, to Franklin Junction, G 9.
b. Hannibal, D 13, to Sedalia, H 8.
c. Sedalia, H 8, to Parsons, Kansas, leaving the State at Clayton, K 4.
d. Kansas City Junction, H 7, to Paola, Kansas, leaving the State near West Line, H 4.
e. Walker, K 5, to Eldorado Springs, K 5.
f. Columbia, G 11, to McBaine, G 10.

57. Missouri Lumber & Mining Co.
Grandin Junction, O 16, to Barbers, O 16.

. **Missouri Midland.**
See Missouri, Kansas & Texas.

58. Missouri Pacific.
a. St. Louis, D 20, to Kirkwood, D 18.
b. Tower Grove, D 19, to Carondelet, D 19.
c. Kirkwood, D 18, to Chamois, H 13.
d. Chamois, H 13 to Sedalia, H 8.
e. Sedalia, H 8, to Independence, F 5, via Holden, H 6.
f. Independence, F 5, to Kansas City, G 4.
g. Pleasant Hill, H 5, to Nevada, K 5.
h. Nevada, K 5, to Joplin, N 4.
i. Rich Hill, J 5, to Fort Scott, Kansas, leaving the State near Richards, K 4.
k. Nassau K 5, to Chetopa, Kansas, leaving the State at Mindenmines, M 4.
l. Boonville G 9, to Versailles, I 9.
m. Boonville, G 9, to Myrick F 6.
n. Marshall Junction, F 8, to Marshall, F 8.
o. Sedalia H 8, to Independence, F 5, via Lexington, F 6.
p. Lake Junction, D 19, to Creve Coeur, C 18.
q. Colman, C 18, to Upper Creve Coeur, C 18.
r. Monteith, J 5, to Madison, Kansas, leaving the State at Mokan, J 4.
s. Jefferson City, I 11, to Bagnell, J 10.
t. Webb City, N 4, to Scotland, N 5.
u. Joplin, N 4, to Granite Falls, N 4.
v. St. Joseph, D 3, to Atchison, Kansas, E 2, leaving the State at E 2.
w. Kansas City, F 4, to Osawatomie, Kansas, leaving the State at Martin City, G 4.
x. Glencoe, K 16, to Lime Kilns, D 16.
y. Webb City, N 4, to end of track, M 4, and building to Cornell, Kans., M 4; 40 miles.

62. Missouri Southern.
Leeper, N 16, to Scott, M 14, and branch to Lone Star Mills, N 15.

55. Mobile & Ohio.
St. Louis, D 20, to Cairo, Ill., N 20, leaving the State at D 20.

63. Montgomery & Western.
Montgomery, G 13, to Graystone Park, G 13.

65. Omaha, Kansas City & Eastern.
a. Quincy, Ill., C 14, to Trenton, C 7, entering the State at C 13.
b. Trenton, C 7, to Council Bluffs, Iowa, leaving the State at A 2.

70. Paragould Southeastern.
(Controlled by the St. Louis Southwestern.)
Paragould, Ark., to Hornersville, Q 1, entering the State at P 1.

72. Pemiscot Southern.
Pascola, P 2, to State Line, Q 2.

75. Perlie Springs.
Stone Quarry, H 6, to Perlie Springs, H 7.

116. Rockport, Langdon & Northern
Langdon, B 1, to Rockport, A 1.

120. Saint Clair, Madison & Saint Louis Belt.
Westalton, A 20, to Alton, Ill., A 20.

117. Saint Joseph Terminal.
Terminal railroad in St Joseph, D 3, nine miles long.

118. Saint Joseph & Grand Island.
(Controlled by the Union Pacific.)
Kansas City, G 4, to Hanover, Kansas, leaving the State at D 3.

119. Saint Louis, Caruthersville & Memphis.
Caruthersville, P 3, to Blytheville, Ark., leaving the State at Q 2.

124. Saint Louis, Iron Mountain & Southern.
(Controlled by the Missouri Pacific.)
a. St. Louis, D 20, to Bismarck, K 16.
b. Bismarck, K 16, to Poplar Bluff, O 17.
c. Bismarck, K 16, to Columbus, Ky., O 21, leaving the State at Belmont O 21.
d. Poplar Bluff, O 17, to Cairo, Ill., N 20, leaving the State at Birdpoint, O 20.
e. Mineral Point, K 20, to Potosi, K 15.
f. Allenville, N 19, to Jackson, M 19.
g. Poplar Bluff, O 17, to Bald Knob, Ark., leaving the State at P 16.
h. Neelyville, P 16, to Doniphan, P 15.

123. Saint Louis, Kansas City & Colorado.
St. Louis, D 20, to end of track, J 18, and building westward.

128. Saint Louis, Kennett & Southern.
a. Campbell, O 2, to Caruthersville, P 3.
b. Kennett, P 1, to State Line, Q 1.
c. Campbell, P 18, to Calhoun, P 18, and building to Bloomfield, O 18.
d. Gibson, O 1, to Clarkton, O 2, and building to Pascola, P 2.

125. Saint Louis, Keokuk & Northwestern.
(Controlled by the Chicago, Burlington & Quincy.)
a. Burlington, Iowa, to Hannibal, D 13.
b. Hannibal, D 13, to St. Peters, B 15.
c. Cuivre Junction, A 16, to St. Louis, D 20.
d. Bellefontaine Junction, A 20, to Alton, Ill., A 20.

126. Saint Louis Merchants Bridge Terminal.
Madison, Ill., C 20, to Grafiot, D 19.

127. Saint Louis, Morehouse & Southern.
Pascola, P 2, to Morehouse, O 19.

130. Saint Louis Southwestern.
a. Cairo, Ill., N 20, to Jonesboro, Ark., leaving the State near Campbell, P 18.
b. Pawpaw Junction, P 19, to New Madrid, P 20.
c. Marden, P 18, to Grays Point, N 18.

132½. Saint Louis Terminal.
In St. Louis, C 19.

129½. Saint Louis Transfer.
Water Works, to Arsenal St., St. Louis Mo., C 20.

129. Saint Louis & Hannibal.
a. Hannibal, D 14, to Gilmore, H 15.
b. Bails Junction, K 13, to Perry, E 13.

130⅝. Saint Louis & Memphis.
Paw Paw Junction, P 19, to Hayti, P 2.

131. Saint Louis & North Arkansas.
Seligman, P 6, to Eureka Springs, Ark., leaving the State at Q 6.

132. Saint Louis & San Francisco.
a. St. Louis, D 20, to Springfield, N 8.
b. Cuba, J 15, to Salem, L 15.
c. Sligo, K 14, to Sligo Furnace, K 14.
d. Avery, L 13, to Winkler, K 13.
f. Springfield, N 8, to Sapulpa, I. T., leaving the State at Seneca, O 4.
g. Springfield, N 8, to Bolivar, L 7.
h. Springfield, N 8, to Chadwick, O 9.
i. Monett, O 6, to Paris, Texas, leaving the State at Seligman, P 6.
k. Pierce City, O 6, to Neodesha, Kansas, leaving the State at Smithfield, N 4.
l. Oronogo, N 4, to Galena, Kansas, N 4, leaving the State near Jackson, N 4.
m. Joplin, N 4, to Girard, Kansas, leaving the State at M 4.
n. Kansas City, G 4, to Boilr, val. 7.
o. Bentonville, Ark., to Grand River, I. T., passing through the State at P 4.

131½. Saint Louis & Suburban.
Saint Louis, C 20, to Florisant, B 19.

134. Sedalia, Warsaw & Southwestern.
(Controlled by the Missouri Pacific.)
Sedalia, H 8, to Warsaw, J 7.

115. Southern.
Princeton, Ind., to St. Louis, D 20, entering the State at D 20.

136. Southern Missouri & Arkansas.
a. Cape Girardeau, M 19, to Puxico, O 17.
b. Puxico, O 17, to Hunter, O 15.

137. Southwest Missouri, (Elec.)
Galena, Kans., N 4, to Carthage, N 5.

135. Terre Haute & Indianapolis.
(Controlled by the Pennsylvania.)
St. Louis, D 20, to Effingham, Ill., leaving the State at D 20.

—. Toledo, Saint Louis & Kansas City.
See Toledo, St. Louis & Western.

133. Toledo, Saint Louis & Western.
Charleston, Ill., to St. Louis, D 20, entering the State at D 20.

138. Union Depot Co. of Kansas City.
Used by various railroads entering Kansas City, I 4.

140. Wabash.
a. Tilton, Ill., to Hannibal, D 14, entering the State at D 14.
b. Decatur, Ill., to St. Louis, C 20, entering the State at D 20.
c. St. Louis, D 20, to Moberly, E 10.
d. North St. Louis, C 20, to Ferguson, B 19.
e. Centralia, F 11, to Columbia, G 11.
f. Moberly, E 10 to Kansas City, G 4.
g. Salisbury, E 9, to Glasgow, F 9.
h. Brunswick, E 8, to Pattonsburg, C 5.
i. Moberly, E 10, to Ottumwa, Iowa, leaving the State near Coatesville, A 10.

150. Williamsville, Greenville & Saint Louis.
Williamsville, O 16, to Lost Creek, N 17 and branch.

PROJECTED AND UNDER CONSTRUCTION.

155. Edgewater Terminal.
Belt line under construction around Kansas City, 12 miles long.

160. Farmington & Doe Run.
Projected from Farmington, K 16 to Delassus, L 16

168 Kansas Missouri & Northern
Projected from St. Joseph, D 3, to Council Bluffs, Iowa

170 Missouri, Kansas & Northwestern.
Surveyed from Webb City, N 4, to Mineral, Kansas 40 miles.

172. Missouri & Iowa Southern.
Projected from Sedalia, H 8, to Miami, F 8.

180. Rockport, Tarkio, Missouri River & Eastern.
Building from Rockport, A 1, via Tarkio, A 2, to Blanchard, Iowa, A 2.

182. Saint Louis, Fenton & Southwestern
Projected from St. Louis, C 20, to Morse Mills, J 15, 27 miles.

185. Saint Louis, Hannibal & Kansas City.
Under construction from Perry, E 13, to Larrabee, F 11

188. Saint Louis, Iowa & Northern.
Projected from Eldon, Iowa, to Mexico, F 12.

190. Saint Louis, Mansfield & Ava Southwestern.
Under construction from Ava, O 10, via Mansfield, N 10, and Hartville, M 10 to Lebanon, L 10.

194. Saint Louis, Siloam & Southern.
Projected from Saint Louis, C 20, to Fort Smith, Ark.

195. Saint Louis Southeastern.
Proposed from Cample I, P 18, to Poplarbluff, O 17

197. Salem Southern.
Surveyed from Salem, L 14, to Westplains, P 12, 75 miles

198. Southern Missouri.
Proposed from Chester, Ill., K 18, to Bismarck, L 16

STEAMSHIP LINES.

203. Black River Transportation Co.
Poplarbluff, Ark., O 17, up Lower Black River.

205. Cairo, Memphis & Southern R. R. & Navigation Co.
Cairo, Ill., to southern Mississippi Points.

201 Calhoun Packet Co.
St. Louis, D 20, to Clarksville, F 15.

200. Diamond Jo Line Steamers.
St. Louis, D 20, to St. Paul, Minn.

202. Eagle Packet Co.
a. St. Louis, D 20, to Memphis, T
b. St. Louis, D 20, to Commerce, [illegible]
c. St. Louis, D 20, to Chester, Ill., K 18.
d. St. Louis, D 20, to Grafton, Ill
e. St. Louis D 20, to Peoria, Ill.

207. Gulf & Mississippi River Transportation Co
New Orleans, La., to St. Louis, D 20.

208. Inman Decker Packet Co.
Newport, Ark., to Cherokee Bay.

204. Lee Line Steamers.
a. Memphis, Tenn., to Cairo, Ill., N 20.
b. Memphis, Tenn., to New Madrid, P 20.

210. Memphis, New Orleans & Cincinnati Packet Co.
Cincinnati, Ohio, to the mouth of the Mississippi River, La., stopping at all intermediate landings.

212. Mississippi River & Bonne Terre Transportation Co.
Connecting with the Miss. Riv. & B. T. R. R., at Riverside, J 16, and all railroads at St. Louis, D 20, through Wiggins Ferry Co.

213 Missouri & Osage River Packet Line
Osage River, I 12, up Missouri River.

214. Saint Louis, Naples & Peoria Packet Co.
St. Louis, D 20, to Peoria, Ill.

215. Saint Louis, Sainte Genevieve, Chester & Grand Tower Packet Co.
St. Louis, D 20, to Chester, Ill., K 18, and Grand Tower, Ill., L 20.

216. Saint Louis & Clarksville Packet Co.
St. Louis, D 20, to Clarksville, F 15

217. Saint Louis & Memphis Packet Co.
St. Louis, D 20 to Memphis, Tenn.

218. Saint Louis & Mississippi Valley Transportation Co.
St. Louis, D 20, to New Orleans, La.; freight line and export of Grain to Europe.

220. Saint Louis & New Orleans Anchor Line.
St. Louis, D 20, to New Orleans, La.

224. Saint Louis & Tennessee River Packet Co.
Cairo, Ill., N 20, to Florence, Ala.

228. Tennessee, Ohio & Mississippi Rivers Packet Co.
Chattanooga, Tenn., to St. Louis, D 20.

229. Tennessee River Packet Co.
St. Louis, D 20, to Waterloo, Ala.

23. Wiggins Ferry Co.
Operating the East St. Louis Connecting and St. Louis Transfer, at St. Louis D 20, to East St. Louis, Ill., D 20, Connecting at both points with all railroads, steamboat lines and ferry companies

COUNTIES.

COUNTY.	CO. SEAT.	INDEX.	POP.
Adair,	Kirksville	B 10	21,728
Andrew,	Savannah	C 3	14,462
Atchison,	Rockport	A 2	16,401
Audrain,	Mexico	F 12	31,160
Barry,	Cassville	P 6	25,422
Barton,	Lamar	M 4	18,553
Bates,	Butler	J 4	30,141
Bedford,	Warsaw	I 8	16,556
Bollinger,	Marblehill	M 18	14,650
Boone,	Columbia	G 11	28,642
Buchanan,	Saint Joseph	D 3	143,838
Butler,	Poplarbluff	O 17	18,769
Caldwell,	Kingston	D 6	16,656
Callaway,	Fulton	G 12	25,384
Camden,	Linncreek	J 9	13,113
Cape Girardeau,	Jackson	M 19	24,315
Carroll,	Carrollton	E 7	26,455
Carter,	Vanburen	O 15	6,706
Cass,	Harrisonville	H 4	23,636
Cedar,	Stockton	L 6	16,923
Chariton,	Keytesville	E 9	26,826
Christian,	Ozark	O 8	16,989
Clark,	Kahoka	B 12	15,385
Clay,	Liberty	F 5	18,903
Clinton,	Plattsburg	D 4	17,363
Cole,	Jefferson City	I 11	20,578
Cooper,	Boonville	G 9	22,535
Crawford,	Steeville	K 14	12,959
Dade,	Greenfield	M 6	18,125
Dallas,	Buffalo	L 9	14,903
Daviess,	Gallatin	C 6	21,325
Dekalb,	Maysville	C 5	14,418
Dent,	Salem	L 13	12,986
Douglas,	Ava	O 10	16,802
Dunklin,	Kennett	P 1	21,706
Franklin,	Union	I 15	30,581
Gasconade,	Hermann	I 13	12,298
Gentry,	Albany	B 3	20,554
Greene,	Springfield	N 8	52,713
Grundy,	Trenton	C 7	17,882
Harrison,	Bethany	B 6	24,398
Henry,	Clinton	H 6	28,051
Hickory,	Hermitage	K 8	9,985
Holt,	Oregon	C 2	17,082
Howard,	Fayette	F 8	18,337
Howell,	Westplains	O 12	21,834
Iron,	Ironton	L 15	8,716
Jackson,	Independence	G 5	195,193
Jasper,	Carthage	N 4	84,018
Jefferson,	Hillsboro	J 16	25,712
Johnson,	Warrensburg	H 6	27,843
Knox,	Edina	C 11	13,478
Laclede,	Lebanon	L 10	18,523
Lafayette,	Lexington	G 6	31,619
Lawrence,	Mount Vernon	N 6	31,662
Lewis,	Monticello	C 12	16,724
Lincoln,	Troy	G 15	18,352
Linn,	Linneus	D 8	23,568
Livingston,	Chillicothe	D 7	22,302
McDonald,	Pineville	P 4	13,574
Macon,	Macon	D 10	33,018
Madison,	Fredericktown	M 17	[illegible]
Maries,	Vienna	J 14	[illegible]
Marion,	Palmyra	[illegible]	[illegible]
Mercer,	Princetown	[illegible]	[illegible]
Miller,	Tuscumbia	J [illegible]	[illegible]
Mississippi,	Charleston	O 20	[illegible]
Moniteau,	California	I 10	[illegible]
Monroe,	Paris	E 11	16,410
Montgomery,	Danville	G 13	16,571
Morgan,	Versailles	I 9	12,115
New Madrid,	New Madrid	O 2	11,280
Newton,	Neosho	O 5	27,001
Nodaway,	Maryville	B 3	8
Oregon,	Alton	[illegible]	[illegible]
Osage,	Linn	I 12	14,096
Ozark,	Gainesville	P 10	12,115
Pemiscot,	Caruthersville	P 2	12,115
Perry,	Perryville	L 18	18,130
Pettis,	Sedalia	[illegible]	[illegible]
Phelps,	Rolla	[illegible]	[illegible]
Pike,	Bowling Green	[illegible]	[illegible]
Platte,	Platte City	[illegible]	[illegible]
Polk,	Bolivar	[illegible]	[illegible]
Pulaski,	Waynesville	K 11	10,394
Putnam,	Unionville	A 8	16,688
Ralls,	New London	E 13	12,287
Randolph,	Huntsville	E 10	24,141
Ray,	Richmond	E 6	24,305
Reynolds,	Centerville	M 15	8,161
Ripley,	Doniphan	P 15	13,186
Saint Charles,	St. Charles	H 15	21,474
Saint Clair,	Osceola	K 6	17,907
Sainte Genevieve,	Ste. Genevieve	K 17	10,359
Saint Francois,	Farmington	L 16	24,051
Saint Louis,	Clayton	H 16	5,040
Saint Louis City,	Saint Louis	D 20	575,238
Saline,	Marshall	F 8	38,703
Schuyler,	Lancaster	A 10	10,440
Scotland,	Memphis	A 11	13,232
Scott,	Benton	N 19	13,992
Shannon,	Eminence	N 14	11,247
Shelby,	Shelbyville	D 11	16,167
Stoddard,	Bloomfield	O 18	24,669
Stone,	Galena	P 7	8,992
Sullivan,	Milan	B 8	20,382
Taney,	Forsyth	P 8	10,127
Texas,	Houston	M 12	22,192
Vernon,	Nevada	K 4	31,619
Warren,	Warrenton	H 14	9,919
Washington,	Potosi	K 15	14,263
Wayne,	Greenville	N 17	15,309
Webster,	Marshfield	M 9	16,940
Worth,	Grant City	A 5	9,832
Wright,	Hartville	M 10	17,319
Total			3,106,665

TOWNS.

TOWN. COUNTY.	INDEX.	RAILWAY, or, if not on a Railroad, nearest station.	EX.	POP.
Aaron, Bates	I 5	[illegible], 12	Ad	6
Abady, (3 miles n. w. of Elkhead, M 9) Christian		Fordland, 12	Sou	10
Abattis, Warren	H 14	Jonesburg, 140	Pac	12
Abbott, (6 miles n. of Springfield, N 8) Greene		See Springfield		
Aberdeen, (4 miles n. of Eolia, F 14) Pike		Eolia, 129	Pac	13
Abo, (5½ miles [illegible] of Oakland, L 10) Laclede		Lebanon, 132	W., F. & Co	16
Acasto, Clark	A 12	Luray, 52	Ad	28
Acme, (r. f. d. from Liberty) Clay	F 4	Liberty, 15, 36	Ad., U. S.	[illegible]
Acornridge, Stoddard	O 18	[illegible], 136		[illegible]
Adair, Adair	B 10	Brashear, 15	Ad	[illegible]
Adams, (mail to Independence) Jackson	I 5	8a	Pac	
Ado, Mercer	A	[illegible], 52	Ad	
Adonis, Polk	K	Humansville, 42	Ad	
Adox, (mail to Mercer) Mercer	A 7	Mercer, 21	U. S.	
Adrian, 1 bank, ● Bates	I	8a	Pac	629
Advance, ● Stoddard	N 18	136a		21
Affton, St. Louis	F 19	Olmstead, 132	W., F. & Co	15
Agency, (R. R. name *Agency Ford*) 1 bank, ● Buchanan	D 4	5c, 118	W., F. & Co	350
Agnes, (5 miles s. e. of Orla, M 10) Laclede		Lebanon, 132	W., F. & Co	49
Aholt, (4 miles s. e. of Cazzell, F 9) Chariton		Dalton, 140	Pac	×
Air Line Junction, (mail to Kansas City) Jackson		17 b	W., F. & Co	
Akard, Cedar	I 6	Dunnegan, 42	Ad	27
Akers, ● Shannon	M 13	Salem, 132	W., F. & Co	21
Akinsville, Morgan	I 9	58	Pac	128
Akron, Harrison	A 6	Andover, 1	Ad	
Alamode, (R. R. name *Buzzard Hollow*) Reynolds	M 15	62		[illegible]
Alanthusgrove, ● Gentry	B 4	Stanberry, 60	Pac	
Alba, ● Jasper	N 4	Carthage, 58, 132	Pac., W., F. & Co	[illegible]
Albany, 2 banks, ● Gentry	B 5	12d	Ad	2,02[illegible]
Albany Junction, (mail to Albany) Gentry	B 5	12 d	Ad	
Alberta, Henry	I	Clinton, 42, 56, 132	Ad., W., F. & Co	13
Alcora, (2½ miles s. w. of Spurgeon, O 4) Newton		Racine, 132	W., F. & Co	12
Alderney, (mail to Ferguson) St. Louis	C 19	140	Pac	
Aldrich, ● Polk	L 7	42	Ad	189
Alexandria, ● Clark	B 12	52a, 25a, 200	Ad	190
Alfred, (mail to Poplarbluff) Butler		24a	Pac	
Alice, (2½ miles s. e. of Huggins, N 1[illegible]) Texas		Mountain Grove, 42	Sou	13
Ali, (5 miles n. w. of Fordland, N 9) Webster		Fordland, 42	Sou	12
Allendale, ● Worth	A 5	Grant City, 12	Ad	350
Allenton, ● St. Louis	I 6	58c, 132a	Pac., W., F. & Co	310
Allenville, ● Cape Girardeau	N 18	124	Pac	118
Alley, Shannon	N 1[illegible]	Winona, 42	Sou	9
Alliance, (2 miles w. of Dolles Mills, M 18) Bollinger		Cornwall, 124	Pac	
Allison, Nodaway	A 4	Hopkins, 12, 46	Ad	
Alma, 1 bank, ● Lafayette	I	23b	U. S.	248
Almartha, Ozark	O 10	Mansfield, 42	Sou	18
Almon, ● Hickory	K 8	Warsaw, 134	Pac	
Alpha, Grundy	C 7	Laredo, 13	U. S.	
Alsup, (5 miles n. e. of Ebenezer, M 8) Greene		Willard, 132	W., F. & Co	2
Altamont, 1 bank, ● Daviess	C	2b, d	U. S.	288
Altavista, Daviess	C	Weatherby, 2	U. S.	
Altenburg, ● Perry	L 19	Jackson, 124	Pac	222
Altheim, St. Louis	D 18	Kirkwood, 58, 132	Pac., W., F. & Co	19
Alton, 1 bank, ● Oregon	P 11	Thayer, 42	Sou	468
Altona, Bates	I	Adrian, 58	Pac	21
Alvin (5½ miles s. e. of Fortuna, I 9) Morgan		Fortuna, 58	Pac	
Alvord, Mercer	A 7	21a	U. S.	18
Amazonia, ● Andrew	C	46b	Ad	[illegible]
Americus, ● Montgomery	H 1[illegible]	Rhineland, 6	Am	125
Amity, 1 bank, ● Dekalb	D	2	U. S.	111
Amoret, ● Bates	J 4	4	W., F. & Co	[illegible]
Amory, (mail to Smithville) Clay	E 4	18, 118	W., F. & Co	
Amos, Vernon	K 4	157	W., F. & Co	18
Amsterdam, 1 bank, ● Bates	J 4	15a	W., F. & Co	112
Amy, (2 miles s. w. of Southfork, P 12) Howell		Westplains, 42	Sou	17
Anabel, Macon	D 11	36a	Ad	28
Anaconda, (P. O. name Morrellton) Franklin	I 14	132a	W., F. & Co	149
Anchor, (Station St. Louis P. O.) ● St. Louis City		See St. Louis		
Anderson, ● McDonald	P 5	45b	W., F. & Co	229
Andover, ● Harrison	A 6	12d	Ad	
Anglum, St. Louis	B 19	Bridgeton, 140	Pac	125
Ann, (4 miles n. w. of Florilla, O 11) Douglas		Cabool, 42	Sou	13
Annada, Pike	F 15	125b	Ad	26
Annapolis, ● Iron	M 16	124b	Pac	195
Annie, (4 miles n. e. of Kenmoor, D 3, mail to Stockyards) Buchanan		8[illegible]	Ad	
Anniston, ● Mississippi	O 20	130a	Pac	155
Anson, Clark	A 1[illegible]	Luray, 52	Ad	11
Anthonies Mill, Crawford	J 14	Bourbon, 132	W., F. & Co	14
Antioch, Clark	B 13	Kahoka, 52	Ad	18
Antler, (7 miles n. of Mountain Grove N 1[illegible]) Wright		Mountaingrove, 42	Sou	×
Antonia, Jefferson	I 1[illegible]	Kimmswick, 124, 220	Pac	130
Antrim, Wright	N 1[illegible]	Mansfield, 42	Sou	11
Anutt, (16½ miles s. of Rolla, K 1[illegible]) ● Dent		Salem, 132	W., F. & Co	128
Apex, (R. R. name *Hurricane*) Lincoln	F 15	125b	Ad	29
Appleton, ● Cape Girardeau	L 19	Perryville, 10		99
Appleton City, 2 banks, ● St. Clair	J 6	8	Am	1,133
Aptus, (10 miles n. w. of Cadet, K 16) Washington		Cadet, 124	Pac	13
Aquilla, Stoddard	O 18	8a, b		
Arbela, ● Scotland	A 11	52a	Ad	169
Arbor, Cape Girardeau	N 18	136a		
Arbyard, (mail to Lulu) Dunklin		128b		
Arcadia, ● Iron	L 16	124b	Pac	[illegible]
Archie, ● Cass	I 4	58a	Pac	[illegible]
Arcola, ● Dade	M 6	Greenfield, 42	Ad	[illegible]
Arden, Douglas	O	Seymour, 42	Sou	27
Ardeola, Stoddard	O 18	136	Pac	[illegible]
Ardmore, ● Macon	E 10	49		360
Argentville, Lincoln	G	Winfield, 125	Ad	21
Argo, Crawford	J 14	Bourbon, 132	W., F. & Co	55
Argola, Lewis	C 12	Ewing, 115	Ad	18
Arkoe, ● Nodaway	B 3	46	Ad	
Arley, (6½ miles n. w. of Kearney, E 4) Clay		Kearney, 36	Ad	
Arlington, Phelps	K 12	24	W., F. & Co	[illegible]
Arloe, (mail to Oldorchard) City of St. Louis		132a	W., F. & Co	
[illegible], (mail to Sugarlake) Buchanan	E 3	[illegible], d	Ad	
Armstrong, 2 banks, ● Howard	F 9	5b	U. S	161
Arnett, (5 miles n. e. of Jane, P 5) McDonald		Lanagan, 45	W., F. & Co	
Arnica, Cedar	L 7	Humansville, 42	Ad	[illegible]
Arno, Douglas	O 9	Mansfield, 42	Sou	4
Arnsberg, Cape Girardeau	L 18	Perryville, 10		28
Arroll, (10 miles n.w. of Mountain View, O 13) Texas		Mountainview, 42	Sou	8
Arrowrock, 1 bank, ● Saline	G 9	Napton, 58	Pac	358
Arsenal, (Station St. Louis P. O.) St. Louis City		See St. Louis		
Art, Newton	O 4	Belfast, 132	W., F. & Co	26
Arthur, Vernon	K 4	8a	Pac	11
Asbury, (2½ miles n. of Waco, N 4) ● Jasper		15b	W., F. & Co	281
Ascalon, St. Louis	C 18	2	W., F. & Co	21
Ascot, Douglas		Mansfield, 42	Sou	
Ash, Monroe	E 11	Evansville, 56	Am	22
Ashburn, Pike	E 14	125b	Ad	312
Asherville, Stoddard	O 18	Puxico, 136		76
Ashgrove, 2 banks, ● Greene	N 7	42b, f	Ad	1,039
Ash Hill, (P. O. name Nyes) Butler	O 17	124d	Pac	29
Ashland, 1 bank, ● Boone	H 11	Claysville, 56	Am	401
Ashley, ● Pike	F 14	Bowling Green, 23, 129	Pac., U. S	[illegible]
Ashton, ● Clark	A 12	Tina, 11	Ad	[illegible]
Asper, Carroll	E 7	52a	Ad	23
Astoria, Wright	M 11	Mountain Grove, 42	Sou	18
Athelstan, (Athelstan, Iowa P. O.) Worth	A 4	14a	W., F. & Co	
Athens, Clark	A 12	Dumas, 5	W., F. & Co	238
Atherton, ● Jackson	F 5	5b	W., F. & Co	59
Athol, Bates	J 4	58a	Pac	13
Atlanta, 1 bank, ● Macon	C 10	140	Pac	580
Atoka, (2 miles s. of Hazelgreen, K 10) Laclede		Stoutland, 132	W., F. & Co	
Attie, Oregon	O 12	Westplains, 42	Sou	18
Atwell, (5 miles s. w. of Maries, J 11) Miller		Dixon, 132	W., F. & Co	
Aubrey, Johnson	H 6	Leeton, 56	Am	
Auburn, Lincoln	F 15	Silex, 129	Pac	68
Aud, (2½ miles n. of Minthill, I 13) Osage		Chamois, 58	Pac	13
Augusta, ● St. Charles	H 15	56a, 21	Am	238
Aullville, ● Lafayette	G 7	58a	Pac	195
Ault, (mail to Carrollton) Carroll	E 8	Carrollton, 5, 11, 140	Ad., Pac., W., F. & Co	×
Aurora, 2 banks, ● Lawrence	O 7	42, 132	Ad., W., F. & Co	6,191
Aurora Springs, ● Miller	J 10	58a	Pac	900
Austin, ● Cass	I 5	Archie, 58	Pac	152
Auxvasse, 1 bank, ● Callaway	G 12	23	U. S	337
Ava, 1 bank, ● Douglas	O 10	Mansfield, 42	Sou	260
Avalon, ● Livingston	D 8	Hale, 11	Ad	488
Avenue City, ● Andrew	D 3	Cosby, 12	Ad	
Avert, (R. R. name *Day*) Stoddard	O 18	130c	Pac	55
Avery, (6½ miles s. w. of Fristoe, J 8) Hickory		Warsaw, 134	Pac	7
Avery, (mail to Neeleyville) Butler		124a	Pac	
Avery, (mail to Salem) Dent	L 13	132b, d	W., F. & Co	×
Avilla, ● Jasper	N 5	Carthage, 58, 132	Pac., W., F. & Co	300
Avoca, (mail to Vineland) Jefferson	J 16	Vineland, 124	Pac	×
Avon, Ste. Genevieve	L 17	Knoblick, 124	Pac	48
[illegible], (mail to Pleasanthill) Cass	H	[illegible]	Pac	×
Avon, (mail to Moscow) Clay	[illegible]	[illegible]		13
Axtell, Macon	D	[illegible]	Pac	23
Ayers, Saline	I	[illegible]	U. S.	×
Azen, ● Scotland	A 1[illegible]	Arbela	Ad	25

B

TOWN. COUNTY.	INDEX.	RAILWAY, or, if not on a Railroad, nearest station.	EX.	POP.
Babbtown, Osage	I 1[illegible]	Jefferson City, 58	Pac., U. S.	[illegible]
Bachelor, ● Callaway	G	[illegible]	U. S.	1
Bacon, Moniteau	H 10	California, 58	Pac	
Baden, (Station St. Louis P. O.) ● St. Louis	H	[illegible]	Pac	
Bado, Texas	N 1[illegible]	[illegible]	Sou	22
Bagnell, ● Miller	J	[illegible]	Pac	38
Bailey, Pulaski	L 11	Crocker, 132	W., F. & Co	×
Bailey, (mail to Silicia) Jefferson	J 16	124	Pac	×
Baileys Creek, Osage	I	[illegible]	Pac	×
Bainbridge, (mail to Egypt Mills) Cape Girardeau		[illegible]		×
Bainbridge, Clinton	E 4	8		×
Bairdstown, (4 miles w. of [illegible], B 8) Sullivan		[illegible]	Ad	[illegible]
Baker, St. Clair	J 7	Brownington, 132	W., F. & Co	×
Bakersfield, ● Ozark	P 11	Westplains, 42	Sou	181
Baldridge, Pulaski	L 11	Crocker, 132	W., F. & Co	×
Ballard, Bates	I	[illegible]	Ad	55
Balls, (mail to Naylor) Ripley		124	Pac	
Ballwin, ● St. Louis	H	[illegible]	Pac	18
Balm, ● Cedar	K 6	Osceola, 42, 132	Ad., W., F. & Co	48
[illegible], (mail to [illegible]) Dade		[illegible]	Ad	
[illegible], Lincoln	G	Old Monroe, 125	Ad	
Bancroft, ● Daviess		Jamesport, 21	U. S.	[illegible]
Bandyville, (14 miles n. of Alton, P 14) Oregon		Winona, 42	Sou	×
Banister, Camden		Barnett, 58	Pac	×
Bannings, (mail to Laforge) New Madrid		130	Pac	×
Barbers, (mail to Beaverdam) Butler	P	57		×
Barclay, (2 miles [illegible] of Pine, P 1[illegible]) Ripley		Doniphan, 124	Pac	×
Barger, ([illegible] miles [illegible] of [illegible], C 9) Linn		St. Catharine, 36	Ad	13
[illegible], (mail to Avert) Stoddard	O 18	24b		×
Baring, ● 1 bank, Knox	B	[illegible]	W., F. & Co	[illegible]
[illegible], (mail to [illegible]) Callaway	H	[illegible]	Ad	
[illegible], (mail to [illegible]) Marion	D 13	36a	Ad	×
Barks, (6 miles w. of Silver Lake, L 18) Perry		Perryville, 10		×
[illegible], (mail to Millspring) Wayne	N 16	124	Pac	
Barnard, 1 bank, ● Nodaway	B	46	Ad	[illegible]
Barnesville, Macon	C	[illegible], 140	Pac	13
Barnett, Morgan	I 9	Versailles, 58	Pac	38
[illegible], Camden	J 9	[illegible], 58	Pac	×
[illegible], (P. O. name Jefferson Barracks) St. Louis	I 17	[illegible], 207, [illegible], 220	Pac	×
Barton, Carter	O 15	Hunter, 124	Sou	7
Barrett, (mail to Harrisonville) Cass		17	Ad	×
Barrett Station, (mail to Kirkwood) St. Louis	D 18	58	Pac	×
Barroll, (2½ miles n. of White Water, N 18) Cape Girardeau		Whitewater, 124	Pac	
Barry, ● Clay	F 4	18, 118	W., F. & Co	
Bartlett, Shannon	O 14	42	Sou	[illegible]
Bartold, St. Louis	D 19	Tuxedo, 58	Pac	[illegible]
Bartolds Grove, (mail to Tuxedo) St. Louis		[illegible]		
Barytles, Washington	K 16	[illegible], 124	Pac	
Bass, (2 miles s. w. of Brazito, I 11) Cole		Jefferson City, 58	Pac., U. S.	[illegible]
Bates, (Station St. Louis P. O.) ● St. Louis City		See St. Louis		
Bates City, ● Lafayette	G 6	58b	U. S.	140
Bath, (4 miles e. of [illegible], L 10) Laclede		Lebanon, 132	W., F. & Co	
Baxter, (5½ miles n. e. of Carr, P 1[illegible]) Stone		Seligman, 31, 132	W., F. & Co	17
Bay, ● Gasconade	I 14	Hermann, 58	Pac	[illegible]
Bayfield, Dekalb	D 4	Clarksdale, 21	U. S.	
Bayouville, (15 miles e. of East Prairie, O 19) New Madrid		East Prairie, 130	Pac	
Beach, (6 miles e. of Elkland, M 9) Webster		Marshfield, 132	W., F. & Co	[illegible]
Beaman, Pettis	H 8	56b	Am	31
Bean Lake, (mail to Iatan) Platte		18a	Ad	
Bearcreek, ● Cedar	L 7	Fairplay, 42	Ad	[illegible]
Bear Creek, (mail to Withers Mills) Ralls	D 14	[illegible]	Ad	
Beaufort, Franklin	I 14	Union, 123	W., F. & Co	167
Beaver, Douglas	O 10	Cedargap, 42	Sou	
Beaver, (mail to Newburg) Phelps	K	132a	W., F. & Co	
Beaverdam, (mail to Homestead) Ripley	O 16	57		
Bebra, Morgan	I 9	Smithton, 58	Pac	18
Beck, (3½ miles n. w. of Kimmswick, I 17) Jefferson		See Kimmswick		
Beckville, (Station St. Louis P.O.) ● St. Louis City		See St. Louis		×
Beckwiths, (mail to Belmont) Mississippi		130		
Beckwiths, (mail to [illegible]) Mississippi		130		
Bedford, ● Livingston	D 8	*Bedford Sta.*, 140	Pac	67
Bedford Station, (mail to Bedford) Livingston	D 8	140	Pac	
Bedison, Nodaway	B 4	46	W., F. & Co	×
Bee, Cape Girardeau	M 19	Jackson, 124	Pac	1
Beechwald, (mail to Cape Girardeau) Cape Girardeau	N 19	124		
Bee Creek Junction, (mail to St. Joseph) Buchanan	D 3	5, 116, 118	W., F. & Co	
Beefork, Reynolds	M 14	Salem, 132	W., F. & Co	11
Beemont, Franklin	I 14	Newhaven, 58	Pac	[illegible]
Beersheba, (mail to Prices Branch) Montgomery	G 13	Highhill, 140	Pac	
Belcher, Butler	P 16	Harviell, 124	Pac	
Belews Creek, Jefferson	I 16	Victoria, 124	Pac	
Belfast, Newton	O 4	132	W., F. & Co	18
Belgique, (2 miles n. w. of Bois Brule, K 19) Perry		229		[illegible]
Belgrade, ● Washington	K 17	[illegible], 124	Pac	[illegible]
[illegible], Cooper	H 9	Bunceton, 58	Pac	10
Bellamy, Vernon	L 4	Sheldon, 58	Pac	2
[illegible], ● Stoddard	N 18	130	Pac	100
[illegible], Maries	J 12	132	W., F. & Co	[illegible]
Bellefontaine, St. Louis	H 16	Chesterfield, 123	W., F. & Co	48
Bellefontaine Junction, (mail to Westalton) St. Charles	A 16	15	Ad	
Bellefonte, Pulaski	L 11	Stoutland, 132	W., F. & Co	
Belleview, ● Iron	L 16	*Iron Mountain*, 124	Pac	162
Belleville, (P. O. name Zincite) Jasper	N 4	12	Ad	[illegible]
Belleville Bank, (mail to Joplin) Jasper		12	Ad	
Bellflower, (2½ miles s. w. of Beersheba, G 13) Montgomery		Montgomery City, 140	Pac	[illegible]
Belmont, ● Mississippi	O 20	124, 202, [illegible], 224, 229	Pac	[illegible]
Belt Junction, (mail to Centropolis) Jackson		15a, 17	W. F. & Co	
Belton, 1 bank, ● Cass	H 4	17, 132	Ad., W., F. & Co	[illegible]
Belvidere, (mail to Grandview) Jackson	G 4	132	W., F. & Co	
Bem, Gasconade	J	Bourbon, 132	W., F. & Co	13
Bement, (mail to Liberty) Clay	F 5	18	U. S.	
Benbow, Marion	C	Durham, 1	Ad	48
Bend, (5¼ miles s. w. of Paydown, J 12) Maries		St. James, 132	W., F. & Co	
Bengal, (3½ miles s. w. of Highlandville, O 8) Christian		Ozark, 132	W., F. & Co	[illegible]
Benjamin, Lewis	B 12	Canton, 12, 200	Ad	[illegible]
Benners, (6 miles n. of Thornfield, P 10) Ozark		Mansfield, 42	Sou	
Bennett, Ripley	P 15	Doniphan, 124	Pac	
Bennington, (7 miles e. of Seymour, N 10) Webster		Desarc, 124	Pac	
Benson, (mail to Desarc) Iron		Seymour, 42	Sou	
Benson, (5 miles s. of New Boston, C 9) Linn		Ethel, 5	W., F. & Co	
Benton, ● Scott	N 19	57		[illegible]
Benton, (mail to Webster Groves) St. Louis	D 19	58a	Pac	
Benton City, ● Audrain	F 1[illegible]	140	Pac	[illegible]
Benton Park, (mail to Independence) Jackson		15a	W., F. & Co	
Benton Park, (Station St. Louis P. O.) ● St. Louis City		See St. Louis		
Bentonville, (15 miles s. w. of Warsaw, J 7) Benton		Warsaw, 134	Pac	15
Berger, ● Franklin	H 4	58	Pac	[illegible]
Berlin, ● Gentry	C 4	King City, 1	Ad	
Bernheimer, Warren	H 14	56a	Am	[illegible]
Bernie, ● Stoddard	P 18	130c	Pac	3
Berryman, Crawford	K 14	Steelville, 132	W., F. & Co	8
[illegible], (mail to Glover) Iron	M 16	124b	Pac	
Bertha, (mail to Lamonte) Pettis	H 7	Lamonte, 58	Pac	
Bertrand, ● Mississippi	O 21	124	Pac	[illegible]
Berwick, Newton	O 4	132	W., F. & Co	
Bessville, Bollinger	M 18	124	Pac	[illegible]
Best Bottom, (mail to Rhineland) Montgomery	H 13	Rhineland, 56	Am	
Bethany, 2 banks, ● Harrison	B 6	12d	Ad	2,09[illegible]
Bethel, 1 bank, ● Shelby	C 12	Shelbina, 36	Ad	[illegible]
Bethlehem, Montgomery	H 13	Bluffton, 56	Am	11
Bethlehem, (mail to St. Louis) St. Louis City	C 20	125c	Ad	
Bethpage, McDonald	P 5	Anderson, 45	W., F. & Co	18
Beulah, Phelps	L 12	Rolla, 132	W., F. & Co	29
Beverly Station, Platte	E 3	14b, 21c, 46a	Ad., W., F. & Co	
Bevier 1 bank, ● Macon	D 10	36a, 49	Ad	1,80[illegible]
[illegible]	B 11	Memphis, 52	Ad	
[illegible] (P. O. name Elmer) Macon	C 10	5a	W., F. & Co	1
[illegible], (2½ miles n. e. of [illegible], K 7) Laclede		[illegible], 132	W., F. & Co	×
Biehle, Perry	L 1[illegible]	Perryville, 10		27
Big Blue Junction, (mail to Independence) Jackson	G 4	5b, 23b	U. S., W., F. & Co	×
Bigcreek, Texas	N 12	Cabool, 42		×
Bigelow, ● Holt	B 2	46b, d	Ad	195
Big [illegible], (mail to [illegible])		[illegible]		×
Biggs, (7 miles n. w. of [illegible], O 11) Douglas		Cabool, 42		×
Bigpiney, Pulaski	L 11	Arlington, 1[illegible]	W., F. & Co	18
Big River, (mail to [illegible]) St. Francois	L 16	54		×
Bigspring, ● Montgomery		[illegible]	Pac	81
Billings, 1 bank, ● Christian	N	[illegible]	W., F. & Co	702
Billingsville, Cooper	G 9	58f	Pac	8
Billmore, Oregon	P 14	Thayer		
Bingham, (6 miles [illegible] of [illegible]ville, E 7) Carroll		Bogard, 11	Ad	
Birchtree, ● Shannon		42e		
Birdpoint, ● Mississippi	N	124d, 130a, 202a, 204a, 205, 207, 217, 224, [illegible], 229		[illegible]
Bird Spring, (mail to Dora) Ozark		Westplains, 42		
Birmingham, ● Clay	F 4	15b, 36e, 140f	Ad., Pac	
Bishop, (2 miles s. w. of Sacville, M 7) Greene		[illegible]	W., F. & Co	
Bishops, (mail to Pointrest) Perry				
[illegible] (P. O. name Ratzon) Perry		[illegible]		
Bismarck, ● St. Francois		[illegible]		
Bissell, St. Louis		[illegible]		
Black, Reynolds	M	[illegible]	Pac	
Blackbird, (3 miles s. e. of Howland, A 9) Putnam		Howland, 11	Ad	
Black Bridge, (mail to St. Charles) St. Charles		[illegible]		
Blackburn, 1 bank, ● [illegible]		[illegible]		
[illegible]		[illegible]		
Blackmer, (5 miles s. [illegible])		[illegible]		
Blackoak, Caldwell		[illegible]		
Black Walnut, St. Charles		[illegible]		
Blackwater, 1 bank, ● Cooper		[illegible]		
Blackwell, St. Francois		124		
[illegible] (G 14) Lincoln		Davis, 129		
Blairstown, 1 bank, ● Henry		132a	W., F. & Co	
Blanche, (5 miles s. of Buckhart, O 11) Douglas		Macomb, 42	Sou	
Bland, Gasconade		123	W., F. & Co	
Bleda, (3½ miles n. [illegible]) [illegible]		[illegible]		
Blendsville, (Sub-station Joplin, P. O.) ● Jasper	N	[illegible]		
Bliss, (3½ miles n. w. of [illegible], J 16) Washington		[illegible]		
Blodgett, ● Scott		[illegible]		
Blomeyer, (3 miles s. [illegible] town, N 19) Cape Girardeau		Dutchtown, 124	Pac	
[illegible] Tribune, L 11) Pulaski		Crocker, 132	W., F. & Co	
Bloomfield, 2 banks, ● Stoddard	O 18	8b		
Bloomfield Crossing, (mail to Advance) Stoddard	N 18	136a		
Blooming Rose, Phelps	L 12	Rolla	W., F. & Co	
Bloomington, Macon	D 10	Macon, 36		
Bloomsdale, ● Ste. Genevieve	K 17	Flucom, 54		
Blosser, Saline	F 8	[illegible], 58	Pac	
Blow, (Station St. Louis, P. O.) ● St. Louis City		See St. Louis		
Blue Eye, Stone		Seligman, 131, 132	W., F. & Co	
Bluelick, Saline		Marshall, 23, 58	Pac., U. S.	
Bluemill, Jackson		Atherton, 5	W., F. & Co	
Bluemound, Livingston	D 7	[illegible]		
Blueridge, ● Harrison	B	[illegible]	Ad	
Bluesprings, 1 bank, ● Jackson	G	[illegible]	U. S.	
Bluff, (4½ miles s. of Eaudevie, O 8) Taney		Chadwick	W., F. & Co	
Bluff Port, (3½ miles s. w. of Glasgow, F 9) Howard		Glasgow, 23, 140	Pac., U. S	
Bluffton, Montgomery	H 1[illegible]	[illegible]	Ad	1
[illegible], (mail to Williamsville) Wayne	O	124	Pac	
Blush, (6½ miles n. w. of Fredericktown, L 17) Madison		Fredericktown, 124	Pac	
Bly, (5 miles s. w. of Southfork, P 12) Howell		Westplains, 42	Sou	
Blythedale, 1 bank, ● Harrison	A 6	12d		
Blyze, Miller		Crocker, 1[illegible]	W., F. & Co	
Boaz, (11½ miles s. e. of Billings, N 7) Christian		[illegible]	W., F. & Co	
Boaz, (P. O. name Wilson Mills) Crawford	K	132	W., F. & Co	
[illegible], (mail to New Madrid) New Madrid		130		
[illegible], St. Louis	I 19	*Oak Hill Junction*, 58, 124	Pac	
Boeuf Creek, Franklin	I 14	Newhaven, 58	Pac	
Bogard, ● Carroll	I 7	11	Ad	
Bois Brule, Perry	K	229		
Bois D'Arc, ● Greene	N 7	[illegible]		
Bolckow, 1 bank, ● Andrew	C	[illegible]		
Boles, Franklin	I	[illegible]		
Bolivar, 2 banks, ● Polk	L 7	[illegible]	W., F. & Co	
Bollinger, (mail to Zalma) Bollinger		[illegible]		
Bolton, Harrison	B 6	Bethany	Ad	
Bona, (6 miles [illegible], L 7) Dade		[illegible]	Ad	
Bonanza, ● Caldwell	D 6	Hamilton	Ad	
Bond, (mail to Castello) St. Louis	C 18	123	W., F. & Co	
Bonfils, ● St. Louis	H 17	140		
[illegible], (mail to [illegible]) St. Louis		[illegible]	W., F. & Co	
Bonneterre, 2 banks ● St. Francois	K 16	[illegible]	Pac	1,5[illegible]
Bonnots Mill, ● Osage	I	[illegible]		
[illegible] ● [illegible]	D 8	[illegible]		
[illegible]		[illegible]	W., F. & Co	
[illegible] ● [illegible]		[illegible]		
Boonville, [illegible] ● Cooper		[illegible]		
[illegible] (mail to Bowling Green) Pike	F 14	[illegible]		
[illegible], (r. f. d. from Higginsville) Lafayette	G 6	Aullville, 58	Pac	
[illegible], (mail to St. Charles) St. Charles		See St. Charles		
Boscobel, (mail to Salem) Dent	L 13	132b	W., F. & Co	
Boss, (3 miles w. of Redpoint, L 14) Dent		[illegible]	W., F. & Co	
Boston, Barton	M	[illegible]		
Boston, (mail to Chadwick) [illegible]	O 9	Chadwick	W., F. & Co	
Boswell, (mail to [illegible])		[illegible]	Ad	
Bosworth, 1 bank, ● Carroll		[illegible]	W., F. & Co	
Bounds, Wayne	N	[illegible]		
Bourbois, Gasconade		[illegible]	W., F. & Co	
Bourbon, ● Crawford		[illegible]	W., F. & Co	
Bowdry, (6½ miles s. [illegible]ton, E 7) Carroll		5b, 11, 140f	Ad., Pac., W., F. & Co	
Bower Mills, Lawrence	N 6	Sarcoxie, 132	W., F. & Co	
Bowers, (mail to Ellington) Reynolds	N	62		
Bowling Green, 2 banks, ● Pike	F 4	23b, 129a	Pac., U. S	
Bowman, (mail to Bethany) Harrison	B	[illegible]	Ad	×
[illegible], (mail to Bennett) Ripley	P	Doniphan	Pac	×
Boxford, Dekalb	D 4	Clarksdale		×
Boyd, (mail to Greasy) Dallas	M 8	Conway, 132	W., F. & Co	×
Boydstons, (mail to Lowry City) St. Clair		42f		×
Boydsville, Callaway	G 11	Carrington, 23		
Boyer, Wright	M 1[illegible]	Niangua, 132	W., F. & Co	×
Boyers, (mail to Allenville) Cape Girardeau	N	[illegible]		×
Boylers Mill, Morgan	I 9	Colecamp		48
Boynton, Sullivan	B	[illegible]		70
Bracken, Webster	M 10	Niangua, 1[illegible]	W., F. & Co	12
Bradfield, (5 miles s. [illegible] of Marionville, O 6) Stone		Marionville, 132	W., F. & Co	27
Bradleyville, ● Taney	P	Chadwick, 132	W., F. & Co	32
[illegible] (O 13) Oregon		Westplains, 42		×
Braggadocio, Pemiscot	P 3	71a, b		29
Braley, (mail to Osborn) Clinton	D 4	48	W., F. & Co	×
Branch, Camden		[illegible]	W., F. & Co	×
Brandsville, ● Howell	P 1[illegible]	42		13
Branson, Taney	P	Chadwick	W., F. & Co	28
Brant, (mail to California) Moniteau		58	Pac	×
Brashear, 1 bank, ● Adair	B 1[illegible]	5a	W., F. & Co	401
Braswell, (5 miles w. of [illegible], P 14) Oregon		[illegible]	Sou	×
[illegible], (mail to Colecamp) Benton	I 8	Colecamp, 134	Pac	30
[illegible], ([illegible] w. of [illegible]ness, P 4) Oregon		Winona, 42	Sou	14
Braymer, 2 banks, ● Caldwell	D 6	[illegible]	U. S.	767
Brays, (5 miles n. e. of Iberia, J 11) Miller		Crocker, 132	W., F. & Co	
Brazeau, Perry	L 19	Perryville, 10		[illegible]
[illegible], L 15) Washington		Potosi, 124	Pac	[illegible]
Brazito, Cole	I 11	Jefferson City, 58	Pac., U. S.	[illegible]
Breckenridge, 2 banks, ● Caldwell	D 6	36	Ad	1,01[illegible]
[illegible], (mail to Bleda) Scott		14	Pac	[illegible]
[illegible], Jasper	M 4	Carthage, 58, 132	Pac., W., F. & Co	[illegible]
Bremen, (Station, St. Louis P. O.) ● St. Louis City		See St. Louis		[illegible]
[illegible], Perry		[illegible]		[illegible]

Ad., Adams Ex. Am., American Ex. Natl., National Ex. Pac., Pacific Ex. Sou., Southern Ex. U. S., United States Ex. W., F. & Co., Wells, Fargo & Co. Ex.

TOWN. COUNTY.	INDEX.	RAILWAY, or, if not on a Railroad, nearest station.	EX.	POP.
Brentwood, (mail to St. Louis) St. Louis	D 1?	58p	Pac	
Brest, Jasper	N 5	Carthage, 58, 132	Pac., W., F. & Co	
Brevator, Lincoln	G 15	125b	Ad	
Brewer, ● Perry	L [illegible]	[illegible]		
Brewer Station, (mail to Lit[illegible]) Perry				
Briarcreek, Ripley	P 15	Doniphan, 124	Pac	
Brice, Laclede		Lebanon, 132	W., F. & Co	
Brickeys Mill, (mail to Rush Tower) Ste. Genevieve				×
[illegible], (mail to [illegible]) Pulaski			Pac	×
Bridges, (2½ miles w. of Aquilla, O 1?) Stoddard		Aquilla, 8		×
Bridgeton, ● St. Louis	H 17	131, 131½, 140e	Pac	178
[illegible]	I 18	129b	Pac	×
[illegible]	M 8		W., F. & Co	300
Brinkerhoff, (mail to Doniphan) Ripley				×
Briscoe, Lincoln	G 1?	129a	Pac	47
Bristleridge, (8 miles s. e. of Warrensburg, H 6) Johnson		Warrensburg, 58	Pac	65
Bristow, (8½ miles s. e. of Nevada, K 5) Vernon		Nevada, 56, 58	Am., Pac	×
Broadway, (3½ miles e. of Vichy, J 13) Maries		Rolla, 132	W., F. & Co	×
Brock, Scotland				35
Bronaugh, 1 bank, ● Vernon				190
Brookfield, 3 banks, ● Linn				
Brookline Station, ● Greene			W., F. & Co	
Brooklyn, Harrison		Ridgeway		
Brown, (6½ miles n. w. of Green City, B 9) Sullivan				
Brownbranch, Taney			W., F. & Co	
Brownfield, Pulaski				
Browning, 2 banks, ● Linn				
Brownington, ● Henry		124a	W., F. & Co	
Brownsdale, ● Daviess		Altamont, 2		
Brown Spring, (mail to [illegible]) Pettis	H	134		
Browns Station, ● Boone		140e		
Brownwood, ● Stoddard		8a, 136a		
[illegible]		See *Iron Mountain*		
[illegible], ● [illegible]			Pac	90
Bruner, (4½ miles w. of [illegible], O 9) Christian		Sparta, 132	W., F. & Co	
Brunot, ● Wayne	M	Desare, 121		
Brunswick, 2 banks, ● Chariton		140f, h	Pac	
Brush Creek, (mail to Phillipsburg) Laclede	L 10	132a	W., F. & Co	
Brush Creek Junction, (mail to Kansas City) Jackson			W., F. & Co	
Brushwood Lake, (mail to McBain) Boone			Am	
[illegible], Lincoln	G 1?		Pac	
Bryans, (mail to Auxvasse) Audrain				
Bryant, (7½ miles n. e. of Beaver, N 9) Douglas		Cedar Gap	Sou	
Bryson, (6 miles w. of Louisiana, E 14) Pike		Louisiana, 12, 23, 125, 200	Ad., U.S	
[illegible], ● [illegible]	N 17	Lutesville, 124	Pac	
[illegible], ● Mississippi			Pac	
Buckhart, Douglas	O 1	Mountain Grove		
Buckley, Greene	M 7	129a	W., F. & Co	
[illegible], 1 bank, ● [illegible]			W., F. & Co	
[illegible], 1 bank, ● Jackson				
[illegible] miles w. of Houston, M 12) Texas		Cabool, 42	Sou	
Buffalo, 2 banks, ● Dallas		Conway, 132	W., F. & Co	
Buffington, ● Stoddard		124a	Pac	
Bullion, Adair	E 10	65	W., F. & Co	
Bunceton, 2 banks, ● Cooper	H	58l	Pac	
Bunkerhill, Lewis	B	Lewiston, 1		
Burdett, ● Bates		Merwin, 45	W., F. & Co	
Burfordville, Cape Girardeau	M 1?		Pac	
Burgess, (mail to Mulberry) Barton	L 4			
[illegible] land, L 15) Iron				
Burkhams Island, (mail to Commerce) Scott				
Burksville, (4 miles n. of [illegible], D 12) Shelby				
Burlington, Boone	H			
Burlington Junction, [illegible] ● Nodaway			W., F. & Co	
Burnham, Howell	O 1?			
Burns, Polk			W., F. & Co	
Burr, (6 miles [illegible] P 15) Ripley		Doniphan, 124	Pac	
Burr Oak, Lincoln	G 15	Foley, 12?		
Burrows, (mail to Saline) Mercer				
Burton, ● Howard				
Burtville, (6 miles n. [illegible] etta, H 7) Johnson				
Busch, Pike	I 1?			
Bushberg, ● Jefferson				
Bushnell, (3½ miles s. w. of Newport, L 5) Barton				
Bute, (4½ miles [illegible] C 8) Sullivan				
Butler, 4 banks, ● Bates				
Butterfield, ● Barry			W., F. & Co	
Buttsfield, Grundy	B	Spickard		
Buzzard Hollow, (P. O. name [illegible] mode) Reynolds	M			
Byberry, (4 miles e. of Otterville, H 9) Cooper		Otterville		
Bynumville, ● Chariton	F 9	Marceline, 5	W., F. & Co	
Byrds, Dunklin	P 1	Cardwell, 70		
Byrnesville, Jefferson	I 16	Pacific, 58, 132	Pac., W., F. & Co	
Byron, Osage	I 1?		Pac	
C				
Cabanne (Station St. Louis P. O.) ● St. Louis City		131		
Cabool, 1 bank, ● Texas	N	42e		
Caddo, Webster		Marshfield, 132	W., F. & Co	
Cadet, Washington	K	124a	Pac	58
Cadmus, (8 miles w. of Vichy, J 13) Maries		Rolla, 132	W., F. & Co	
Cagle, (4 miles w. of Joplin, N 4) Jasper		See Joplin		
Cainesville, (R. R. name [illegible] ville) 1 bank, ● Harrison	A 6	52b		
Cairo, ● Randolph	I 10	140l	Pac	
Caledonia, ● Washington	L 5	Irondale, 124	Pac	
Calhoun, 1 bank, ● Henry	I 7	56c		
California, 2 banks, ● Moniteau	H 10		Pac	
Caligoa, (mail to Valleyridge) Dunklin	P 1	128		
Callao, 1 bank, ● Macon	D 1?		Ad	
Callaway, Callaway	G 1?			
Calm, (4 miles s. w. of Gatewood, P 15) Oregon		Doniphan, 124	Pac	
Calumet, Pike	F 15	Eolia, 129	Pac	
Calvary, (mail to Ferguson) St. Louis			Pac	
Calvin, (4½ miles s. of Wakenda, F 7) Carroll		Wakenda, 140	Pac	
Calry, (mail to Robertsville) Franklin	I 15	Robertsville, 132	W., F. & Co	
Calwood, ● Callaway	G 1?	Fulton		
Cama, (mail to Medill) Clark			W., F. & Co	
Cambridge, Saline				
Camden, ● Ray		140f	Pac., W., F. & Co	
Camden Point, 1 bank, ● Platte				
Cameron, 2 banks, ● Clinton				
Cameron Junction, (mail to Cameron) Clinton				
Camp, (mail to High[illegible])				
Campbell, (1½ miles n. of Moscow, G 4, mail to Moscow) Clay			W., F. & Co	
Campbell, 1 bank, ● Dunklin	O	128a	Pac	
Campbells, (P. O. name Plainfield) Greene			Ad	
Campbellton, Franklin			Pac	
Campbranch, Pettis	H 8		Am	
Camp Jackson, (Station St. Louis P. O.) ● St. Louis City		See St. Louis		
Canaan, Gasconade		Bourbon, 132	W., F. & Co	
Canal, (mail to Keysville) Crawford			W., F. & Co	
Canaleau, (mail to Morel[illegible]) New Madrid				
Canecreek, Butler				
Canehill, ● Cedar	L 6			
Caney Creek, (mail to Bleda) Scott	N 19	121		
Canton, 3 banks, ● Lewis	C 13		Ad	
Cape au Gris, (mail to Winfield) Lincoln				
Cape Fair, ([illegible] miles s. w. of Galena, O 7) Stone		Logan, 132	W., F. & Co	
Cape Girardeau, [illegible] banks, ● Cape Girardeau	M 1?	37, 38b, 47, 136a, 202a, b, 207, 218, 220, 228, 229		
Caplinger Mills, Cedar	K	Humansville, 42		
Cappeln, St. Charles	H 15	Wentzville, 140		
Capps, (3½ miles n. [illegible] of Bagnell, J 11) Miller		Bagnell, 58		
Caput, (mail to Lamar) Barton	L	Lamar, 42, 58		
Carbon Center, Vernon	K	42k		
Cardwell, ● Dunklin	P 1			
Carie, (7 miles n. w. of Doniphan, P 15) Ripley		Doniphan, 124	Pac	
Carleton, Pemiscot	P 3	128a		
Carl Junction, 1 bank, ● Jasper	N 4	13k, m, 42n	W., F. & Co	
Carlow, Daviess				
Carlyon, (6 miles n. w. of Potosi, K 15) Washington		Potosi, 124	Pac	
Carola, Butler	P 17	203		
Carondelet, (Station St. Louis P. O.) ● St. Louis City		124a	Pac	
Carr, Stone	P 7	Seligman, 131, 132	W., F. & Co	
Carrington, Callaway	H 15	23		

TOWN. COUNTY.	INDEX.	RAILWAY, or, if not on a Railroad, nearest station.	EX.	POP.
Carrollton, 3 banks, ● Carroll	E 7	5b, 11, 140f	Ad., Pac., W., F. & Co	3,840
Carr Park, (Station St. Louis P. O.) ● St. Louis City		See St. Louis		×
Carsonville, (mail to Ferguson) St. Louis	C 19	131, 131½	Pac	×
Carterville, 1 bank, ● Jasper	N 5	58, 137	Ad., Pac., W., F. & Co	1,115
Carthage, 4 banks, ● Jasper	N 5	58h, 132h, 137	Pac., W., F. & Co	
Carto, (5 miles s. w. of Ink, N 13) Shannon		Winona, 42		
Caruth, Dunklin	P 2	Kennett, 128		113
Caruthersville, 2 banks, ● Pemiscot	P 2	7½a, 110, 128a, 202a, 204a, b, 205, 207, 210, 217, 218, 220, 224, 229		2,315
Carver, (8 miles s. e. of Proctor, J 9) Camden				×
Carytown, Jasper				
Casco, Franklin				14
Case, Warren				14
Cash, Macon			W., F. & Co	16
Cashion, Perry				×
Cass, (Station, St. Louis P. O. ● St. Louis City)				×
Cassidy, Christian				25
Cassville, 2 banks, ● Barry				702
Castello, St. Louis				28
Castle, (P. O. name [illegible]) Sullivan				250
Castlewood, ([illegible]) St. Louis	D 17	58c	Pac	48
Castor, Bollinger	N 17	Glenallen, 124	Pac	45
Castor Bridge, (mail to Zalma) Bollinger				
Catawba, Caldwell				×
Catawissa, ● Franklin				×
Catherine, St. Clair				125
Cato, (4½ miles s. [illegible] of Jerico, O 7) Barry				
Cave, (Station St. Louis P. O. ● St. Louis City)		See St. Louis		×
Cavendish, Livingston	D 7	Chillicothe, 15		7
Caverna, McDonald	P 5	Madge, 45	W., F. & Co	11
Cavespring, ● Greene	M 8	Pearl, 132	W., F. & Co	81
Cave Spring, (mail to Joplin) Jasper				
Cawood, Andrew				×
Cazzell, Chariton				×
Cecil, (mail to Independence) Jackson	F 4			9
Cecil, (4 miles s. [illegible])				×
[illegible] ● [illegible]		Holliday, 56		8
[illegible]				287
Cedarcreek, Taney	P 9	Chadwick		21
Cedarfork, Franklin				12
Cedargap, ● Wright				111
Cedarhill, Jefferson	F 6	Catawissa, 132	W., F. & Co	58
Cedar Valley, ● Taney	P 9	Chadwick, 13	W., F. & Co	28
Cedarville, Dade	L 6	Lamar, 42, 58	Ad., Pac	48
Cedron, (5 miles [illegible])		California, 58	Pac	×
[illegible] L 10) Laclede		Lebanon, 13	W. F. & Co	
Celina, (mail to Anutt) Dent	L 13	Salem, 132	W., F. & Co	
Celt, (3 miles n. e. of Leadmine, K 9) Dallas		Lebanon, 132	W., F. & Co	22
Celynda, 2½ miles s. w. of Tucker [illegible]				×
[illegible]				300
[illegible]				×
[illegible]	H			241
Centerview, 1 bank, ● Johnson				510
Centerville, ● Reynolds	M			235
Central, (R. R. name *Olivette* ●) St. Louis			W., F. & Co	589
Central, St. Francois				×
Central City, (mail to [illegible]) Putnam				
Centralia, 2 banks, ● Boone				1,722
Centropolis, ● Jackson			W., F. & Co	×
Chadwick, Christian	O 9		W., F. & Co	129
Chain of Rocks, ● Lincoln	G 15	Old Monroe, 125		114
Chalklevel, St. Clair	J 6	Osceola, 42, 132		65
Chambersburg, Clark	A 12	Luray, 52		38
Chamois, 1 bank, ● Osage	H 12	58c, d		726
Champ, (6 miles s. w. of Mexico, F 12) Audrain		Mexico, 23, 140	Pac., U. S	×
Champion City, Franklin	I	Sullivan, 132	W., F. & Co	18
Chandler, (R. R. name *Robertson*) Clay	F			×
Chantilly, Lincoln				
Chaonia, Wayne	N 17			
Chapel, (3½ miles s. of Charlton, A 7) ● Putnam				3
Chapelhill, Lafayette				3
Chapin, Howell				11
Chapman, (mail to Wa[illegible]) ton				×
[illegible]				×
[illegible]				12
[illegible]	M 9	Conway, 13?	W., F. & Co	
Charles, Johnson		Leeton, 56		
Charleston, 2 banks, ● Mississippi				[illegible]893
Charlotte, Gasconade				
Charrette, (3 miles s. e. of Hopewell Academy, H 11) Warren		Peers, 58		
Chauncey, Camden	K 9	Richland, 132	W., F. & Co	8
Cheltenham, (Station, St. Louis P. O.) ● St. Louis City	C 19	58a, 132a		×
Cheney, (4 miles s. of Coldspring, O 11) Douglas		Macomb, 42		14
Cherrybox, Shelby	C 11	Clarence, 3?		28
Cherrydell, Marion	D 12	Palmyra, 36		14
Cherry Valley Bank, (mail to Steelville) Crawford				
Cherryville, Crawford	K 14		W., F. & Co	
Chert, (mail to Sweetwater) Newton		Neosho	W., F. & Co	
Chesapeake, Lawrence	N	Mt. Vernon	W., F. & Co	
Chester, Newton				
Chesterfield, (R. R. name [illegible]) St. Louis			W., F. & Co	
Chestnut, (7 miles [illegible] of Cabool, N 12) Texas				×
Chicago Junction, (mail to Kansas City) Jackson				×
Chicopee, (mail to Van Buren) Carter				×
Childers, (4½ miles [illegible] of Rome, K 8) Hickory				×
Chilhowee, 1 bank, ● Johnson	H			284
Chillicothe, [illegible] banks, ● Livingston	D 7	15a, b, 86c, 140h		[illegible]
Chilton, Carter	O 1?			5
Chitwood, (3 miles n. w. of Joplin)				×
Chloe, (3½ miles n. of Lowry City, J 6) St. Clair				×
[illegible]		Lutesville, 124		×
Ch[illegible] (Station St. Louis P. O.) ● St. Louis City		See St. Louis		×
Chraneville, Chariton	E 9	Dalton, 140		[illegible]
Christopher, (4½ miles n. w. of Kent, P 5) Newton		Neosho, 45, 132	W., F. & Co	50
Christy, (6½ miles [illegible] of Brandsville, P [illegible]) Howell		Brandsville, 42	Sou	
Chula, ● 1 bank, Livingston				282
Cincinnati, Ralls	I 13	Huntington, 5		28
Cisco, (4½ miles n. e. of Muddylane, D 7) Livingston		Sampsell Station, 140		11
City Hall, (Station St. Louis P. O.) ● St. Louis City		See St. Louis		×
Civilbend, Daviess	C 5	See Pattonsburg		×
Clair, (mail to Cosby) Buchanan	D 3	12d	Ad	×
Clair, (3 miles s. e. of Turners, N 8) Greene		Turners, 42		15
Clapper, Monroe	E 12	56b		39
Clarence, 1 bank, ● Shelby	D	36a		
Clark, 1 bank, ● Randolph	F 13	23b		223
Clarke City, Clark				12
[illegible] ● [illegible]				509
[illegible]				334
[illegible] ● Cooper	G 10	Boonville, 56, 58		29
Clarkson, (2½ miles s. e. of Lowell, N 6) Lawrence		Pierce City, 132		11
Clarksville, 2 banks, ● [illegible]	F 15	125b, 200, 201, 216		843
Clarkton, ● Dunklin	O 2	128d		370
Claryville, (R. R. name *Westchester*) Perry	K 18	10b, 202a, b, c, 207, 215, 217, 220, 228, 229		122
Claud, (6½ miles n. w. of Arnica, L 7) Cedar		Humansville, 42	Ad	12
[illegible]		Dixon, 132	W., F. & Co	
Clay, (5 miles s. w. of Adair, B 10) Adair		Kirksville, 115, 140	Ad., Pac	13
Clay, (mail to Missouri City) Clay	F 5	140f	Pac	×
Clay City, (2½ miles n. e. of Kansas City G 4, mail to Kansas City) Clay			W., F. & Co	×
[illegible]				×
Clayville, Boone				18
Clayton, 1 bank, ● St. Louis	H			402
Clayton, (P. O. name [illegible])				
[illegible]				76
[illegible] (mail to [illegible]) St. Louis	D 19	Dwyer, 58	Pac	×
Clearmont, 1 bank, ● Nodaway	A 3	12g		348
Clearsprings, Texas	N 12	Sargent, 42		18
Clearwater, (mail to Piedmont) Wayne	N 15	Leeper, 62, 124	Pac	
Cleary, (4 miles s. e. of Chillicothe, D 7) Livingston		Chillicothe, 15, 36, 140	Ad., Pac., U.S	8

TOWN. COUNTY.	INDEX.	RAILWAY, or, if not on a Railroad, nearest station.	EX.	POP.
Cleavesville, Gasconade	J 13	Cuba, 132	W., F. & Co	
Clementine, (4 miles s. e. of Vest, K 12) Phelps			W., F. & Co	
Cleopatra, Mercer		Mercer		
Cleveland, ● Cass	H		W., F. & Co	
[illegible]				
Climax Springs, ● [illegible]				
Clinton, 2 banks, ● Henry				
Clippard, (4 miles s. e. of Laflin, N 18) Bollinger				
Cliquot, Polk				
Clones, (2½ miles s. of Goodland, L 15) Reynolds				
Clover Bottom, Franklin	I 14	Washington, 58		
Cloverdale (6 miles w. of Longlane, L 9) Dallas		Phillipsburg, 132	W., F. & Co	
Clubb, (8 miles e. of Coldwater, [illegible])				
Club House, (mail to Hunter) [illegible]				
Clyde, (R. R. name *Conception Station*) 1 bank, ● Nodaway	B 7			
Coal, Henry	J 4			
Coatsville, ● Schuyler	A 10	40i		
Cobalt, ● Howell	O 13	Mountain View, 42		
Cobb, St. Clair		Collins, 42		
[illegible]	F 1?	15b, 132n	U. S., W., F. & Co	
Cockrell, (14 miles n. w. of Lonejack, G 5) Jackson		Lees Summit, 58		
Coelleda, (2½ miles n. w. of Cave Pump, K 9) Camden				8
Coffeyburg, 1 bank, ● Daviess				3?0
Coffeyton, Crawford		132a		12
Coffman, Ste. Genevieve		Knoblick, 124		38
Coin, (4½ miles n. [illegible] Springs, P 14) Oregon		Thayer, 42		21
Coldspring, Douglas		Macomb, 42		×
Coldwater, (mail to [illegible]) St. Louis				×
Coldwater, [illegible]				48
Cole, (mail to Jeff[illegible])				×
Colecamp, 1 bank, ● Benton				648
Coleman, Cass				21
Coleman, (mail to [illegible]) Louis				×
Colenso, [illegible] green, L 10) Laclede				×
College, (Station St. Louis P. O.) ● St. Louis City				×
College Gate, (mail to Cape Girardeau) Cape Girardeau	N 19	136a		×
College Mound, ● Macon	D 10	Excello, 140		230
College View, (mail to Ferguson) St. Louis	B 19	140d		×
Collins, ● St. Clair				260
Colman, (mail to [illegible])				
[illegible] ● [illegible]				×
Colony, Knox		Knox City, 115		
Columbia, 3 banks, ● Boone	G 11	56f, 140e		
Columbus, ● Johnson	G 6	Warrensburg, 58		
Comet, (6 miles s. w. of Walnut[illegible]) ●				28
Commerce, 1 bank, ● Scott				588
Como, New Madrid		130a		×
Competition, Laclede		Lebanon, 132		81
Compton, Webster		Stafford, 132		17
Compton Hill, (Station St. Louis P. O.) ● St. Louis City				×
Conception, ● [illegible]				×
Conception Station, (P. O. name Clyde) Nodaway				250
Concord, Callaway				12
Concordia, 2 banks, ● [illegible]				889
Condray, Dent				28
Confederate Home, (mail to Higginsville) Lafayette				×
Confidence, Newton				11
Congo, (4½ miles n. [illegible] O 13) Shannon		Mouteer, 42		×
Conklin, ● Webster	M 9	Marshfield		×
Conner, (mail to Forsyth) [illegible]		Chadwick, 132		×
Connett, (mail to St. [illegible]) Buchanan				
Conran, New Madrid				×
Converse, Clinton				×
Conway, 1 bank, ● [illegible]	M			×
Cookman, (8 miles [illegible] B 8) Sullivan				[illegible]
Cook Station, [illegible]				
Cookville, Pulaski				
Cooper, (mail to Auro[illegible]) Miller				
Cooper Hill, Osage		Morrison		
Cooter, Pemiscot		Carleton, 128		
Copeland, (4 miles [illegible] J 6) St. Clair		Lowry City, 42, 132	Ad., W., F. & Co	
Cora, Sullivan		[illegible] 11	Ad	
Coreyra, (4 miles s. of Gladstone, J 9) Morgan				
Corder, 1 bank ● [illegible]			Pac	
Cordz, Howell				
[illegible]				
Coriola, (7 miles n. [illegible] grove, G 9) Cooper				
Corkery, (10 miles w. of Eldridge, K 9) Dallas				
Corks H[illegible], St. Charles				
Cornelia, Johnson				
Corning, 1 bank, ● Holt				
Cornwall, Madison				
Corona, (4 miles n. [illegible])				
Corry, [illegible] M 7) Dade				
Corsicana, ● Barry				
Corso, Lincoln				
Corticello, (5 miles w. of Russellville, I 10) Moniteau				
Carum, Camden				
[illegible] ● [illegible]				
Cote Brilliant, (Station St. Louis P. O.) ● St. Louis City		See St. Louis		
Cote Sans Dessein, Callaway	H 12	Tebbetts, 56		
Cottage, (5 miles n. of [illegible] C 10) Macon		Atlanta, 140		
Cottbus, Howell		Westplains, 4		
Cottleville, ● [illegible]		*Cottleville Sta.*		
Cottleville Station, (mail to [illegible] don Spring) St. Charles				
Cotton, (4 miles e. of Vermont, H 9) Cooper		Vermont, 58		
[illegible]		Kennett, 128		
[illegible] ● [illegible]				
Couch, (3½ miles n. w. of [illegible] field, P 14) Oregon		Thayer, 42		
Coulstone, (5 miles e. of Lick[illegible], M 12) Texas		Salem, 132		
Coulstone [illegible]				
Courtney, J[illegible]				
Courtois, Washington				
Cousinville, (mail to Sharpsboro) Cape Girardeau				
C[illegible] P 6) McDonald				
Covington, Pemiscot				
Cowan, Christian				
Cowgill, 1 bank, ● Caldwell				
Cowskin, (5 miles s. of Tiff City, P 4) McDonald		Anderson, 45		
Cox, (3 miles n. [illegible] D 11) Macon		Macon, 36, 140		
Coy, McDonald		Anderson, 45		
Crab Orchard, ● Ra[illegible]		Swanwick, 5		
Crabbs, (mail to Ced[illegible] ster)				
Craddock, (6 miles s. [illegible] Springs, L 12) Phelps				×
Craig, 2 banks, ● Holt				12
[illegible] ●		16b		775
[illegible]		Marionville, 132		91
Crass, (3 miles [illegible] P 14) Oregon		Thayer, 42		×
Crawfords, (mail to Morley) Scott				×
Crawford Station, Scotland				40
Creamridge, (mail to Wheeling) Livingston				×
[illegible] ● [illegible]				360
Crescent, St. Louis			W., F. & Co	13
Crescent, (mail to Independence) Jackson		47a	W.	×
Cretcher, Saline		Marshall, 28		×
Creve Coeur, (R. R. name *Emerson*) St. Louis	C 18	58p	Pac	245
Creve Coeur, (mail to Lake) St. Louis				×
Crisp, (6 miles n. e. of [illegible], M 6) Dade		Greenfield, 42	Ad	22
Crisp, (1½ miles w. of Independence, G 5, mail to Independence) Jackson				
Crittenden, Camden		Versailles	Pac	
Crocker, ● Pulaski	K 11	124a	W., F. & Co	

Ad., Adams Ex. Am., American Ex. Natl., National Ex. Pac., Pacific Ex. Sou., Southern Ex. U.S., UnitedStates Ex. W., F. & Co., Wells, Fargo & Co. Ex.

TOWN. COUNTY.	INDEX.	RAILWAY, or, if not on a Railroad, nearest station.	EX.	POP.
Crosno, Mississippi	O 20	124c		
Crosskeys, St. Louis	G 17	Kinloch, 140		
Cross Timbers, 1 bank, ● Hickory	K 8	Warsaw, 134	Pac	
[illegible]		Perryville, 10		
Crowder, Scott	O			
Crown, (mail to Marshfield) Webster		Marshfield, 132	W., F. & Co	
Cruise, Washington		Blackwell, 124	Pac	
Crump, Cape Girardeau	M	Whitewater, 124	Pac	
Crystal City, ● Jefferson		28, 202a, b, c, 207, 229	Pac	
Cuba, 1 bank, ● Crawford		132a, b	W., F. & Co	
Cuivre, Audrain		Wellsville, 140		
Cuivre Junction, (mail to Old Monroe) Lincoln	A 16	125b, c		
Cull, (9½ miles e. of West Plains, P 12) Howell		West Plains, 12	Sou	
Culver, (6 miles s. w. of Ballard, 5, R. R. name Culverton) Bates				
Cumings, (mail to Peggy) Carter				
Cunotah, (3½ miles s. e. of Sarvis Point, N 9) Webster		Seymour, 42		
Cunningham, 1 bank, Charlton	D	Sumner, 11, 140	Am.	
Cupples, (Station St. Louis P. O.) ● St. Louis City		See St. Louis		
Curdton, (4 miles n. [illegible], O 18) Stoddard		Puxico, 136		
Curall, Howell	P	Westplains, 42		
Curryville, 1 bank, ● Pike	E 3	23b		
Curzon, Holt				
Cusenbary Springs, (mail to Independence) Jackson			W., F. & Co	
Custer, (mail to Joy) Dent	L 13	Salem, 132	W., F. & Co	
Cut Off, (mail to Malden) New Madrid	N			
Cyclone, Mc Donald	P			
[illegible] Reynolds	N 5	Piedmont, 124		
Cypress, [illegible]		Bethany, 12		
Cyrene, ● Pike		129a		
Czar, (4½ miles s. w. of [illegible], L 15) Crawford		Steelville, 132	W., F. & Co	
D				
Dadeville, 1 bank, ● Dade	M	Eudora, 42		
Dagonia, Reynolds	M	*Bowers*, 62		
Dairy, (Station St. Louis P. O.) ● St. Louis City		See St. Louis		
Daisy, (3½ miles n. w. of Oakridge, M 18) Cape Girardeau				
Dale, (6 miles s. of McDowell, O 7) Barry		Butterfield, 132	W., F. & Co	
Dallas, Jackson	G 4	Redbridge, 58		
Dalton, ● Chariton	E 8	110f		
[illegible]				
Damon, Wayne	N			
Damsel, Camden		Bagnell		
Dan, (4 miles w. of [illegible], J 13) Maries		Cuba, 132	W., F. & Co	
Dana, Bates		Amsterdam, 45	W., F. & Co	
Danby, Jefferson				
Danforth, [illegible]	B 9	65a		
Danville, ● Montgomery	G 15	Montgomery City		
Dardenne, ● St. Charles	H 16			
Darien, (8 miles s. w. of Salem, L 13) Dent		Salem, 132	W., F. & Co	
Darksville, ● Randolph	E 10	Huntsville		
Darlington, 1 bank, ● Gentry	B 4	12d, 65b		
Darst Place, (mail to Ferguson) St. Louis				
Dart, (8½ miles n. w. of Lapl[illegible])				
Daugherty, (P. O. name [illegible])				
Davenport, (mail to Golden City) Dade	M 6	Golden City, 42	Ad	
David, (5 miles s. w. of Elkcreek, [illegible]) Texas		Cabool, 4[illegible]	Sou	
Davis, ● Lincoln				
[illegible] Crawford	K	Steelville, 13[illegible]	W., F. & Co	
Dawn, ● Livingston				
Dawson, Newton		65b		
Day (miles n. of Walnut Shade, O 8) Taney			W., F. & Co	
Day, (P. O. name Avert) Stoddard	O 18	130e	Pac	
Dayton, ● Cass	I 5	Creighton, 42	Ad	
Deaderick, (mail to Thayer) Oregon	P 14	Thayer, 42		
[illegible] Andrew				
Dean, (3½ miles s. of Pittsville, H 6) Johnson		Holden, 56, 58	Am., Pac	
Dean Lake, (P. O. name Snyder) Chariton	E 8	5b	W., F. & Co	
Dearborn, 2 banks, ● Platte	E 4	14b, 21e	U. S., W., F. & Co	
Debery, (6½ miles s. e. of Stoutland, K 10) Camden			W., F. & Co	
Debruin, Pulaski	L	Crocker, 132	W., F. & Co	
Decatur, Cole		Russellville, 58	Pac	
Decaturville, Camden	K	Stoutland, 13	W., F. & Co	
Decherd, (mail to Osceola) St. Clair	K 6	Osceola, 42, 132	Ad., W., F. & Co	
De [illegible] Vernon	K	56	Am	
Deepwater, 1 bank, ● Henry		4[illegible]	Ad	
Deerfield, ● Vernon	K		Am	
Deerpark, ● Boone		Columbia 140	Pac	
Deerridge, Lewis	F 12	Labelle, 115	Ad	
Defiance (4½ miles s. of Hamburg, H 15) St. Charles		56r, 213		
De Hodiamont, (mail to St. Louis) St. Louis				
Dekalb, 1 bank, ● Buchanan				
Delapp, (mail to Neosho) Newton	O		W., F. & Co	
De[illegible], ● St. Francois				
Delavan, (miles s. w. of Lees Summit, G 5) Jackson		Lees Summit		
De Lisle, (mail to Portageville) Pemiscot				
Dell, Benton	J 8	Warsaw	Pac	
Delmar, Henry		Meadows	Am	
Delpha, (10 miles [illegible], A 8) ● Putnam				
Delta, (mail to Allenville) Cape Girardeau	N	124	Pac	
Delto, Laclede	L	Lebanon	W., F. & Co	
Deméter, (6 miles e. of Decaturville, K 10) Camden		Stoutland, 13	W., F. & Co	
Denlow, Douglas				
Dent, (7 miles s. of Beulah, L 12) Texas		Rolla, 132	W., F. & Co	
Denver, ● Worth	A 5	Grant City, 12	Ad	
Depew, (3½ miles s. w. of Dogwood, N 9) Douglas		Seymour, 42		
Deray, (2½ miles s. e. of Allenville, N 18) Cape Girardeau		124	Pac	
Derby, (Station St. Louis P. O.) ● St. Louis City		See St. Louis		
Dermott, (4 miles n. of Marshfield, M 9) Webster		Marshfield, 132	W., F. & Co	
Derrahs, (15 miles n. w. of Canton, C 13) Lewis		Canton, 125, 200	Ad	
Derry, (mail to Villa Ridge) Franklin			W., F. & Co	
Desarc, ● Iron	N		Pac	
Deslet, Shannon	N			
Desloge, ● St. Francois	K		Pac	
Desoto, 1 bank, ● Jefferson	J 16		Pac	
Desperes, St. Louis	D	Kirkwood, 58	Pac., W., F. & Co	
Dessa, (2½ miles w. of [illegible]) Newton			W., F. & Co	
Dewey, (mail to Washington) Franklin			Pac	
Dewey, Polk		132	W., F. & Co	
Dewitt, ● Carroll		11	Pac	
Dexter, 2 banks, ● Stoddard	O	124d, 130e	Pac	
Diamond, (mail to Dodson) Jackson			Pac., W., F. & Co	
Diamond, ● Newton	O	Neosho	W., F. & Co	
Dickens, Taney		Chadwick	W., F. & Co	
Dickersons, (mail to [illegible]) Greene			Sou	
Diehlstadt, ● Scott	O	124	Pac	
Diggins, (P. O. name Linington) Webster	N 9		Sou	
Dillard, (5 miles s. of Dryereek, L 14) Crawford		Sligo, 132	W., F. & Co	
Dilla, (5½ miles n. of Isabella, P 10) Ozark		Mansfield, 42	Sou	
Dillon, (P. O. name Mitchell) Phelps	K	132a	W., F. & Co	
Dimple, (7½ miles [illegible] Carthage, N 5) Jasper		Carthage, 58, 132	Pac., W., F. & Co	
Dinsmore, (3½ miles s. e. of Mount Moriah, B 7) Mercer		Mt. Moriah		
Dissen, (2 miles n. e. of Boeuf Creek, I 14) Franklin		Newhaven, 58	Pac	
Dit, (5 miles n. e. of Bald[illegible], P 9) Taney		Chadwick, 132	W., F. & Co	
Dittmer, Jefferson	I 15	Catawissa, 132	W., F. & Co	
Divide, (1½ miles s. w. of Jamesville, O 7) Stone		Ozark, 42	Sou	
Dixie, (4½ miles n. e. of New Bloomfield, H 12) Callaway		New Bloomfield, 23	U. S.	
Dixon, 1 bank, ● Pulaski	K 11	132a	W., F. & Co	
Dockery, (4 miles e. of Rayville, F 6) Ray		Rayville, 5	W., F. & Co	
Docks, (mail to Jefferson Barracks) St. Louis	I 17		Pac	
Dodd, Macon	D 9	Callao, 36	Ad	
Dodson, Jackson	D 4	43, 58w, 132n	Pac	
Dodsons, (mail to Mansfield) Wright		42	Sou	
Doerun, ● St. Francois	L 16	51	Pac	
Doe Run Junction, (mail to Doe run) St. Francois	L 16	51, 124e		
Dogwood, Douglas	N 9	Seymour, 42		22
Dolles Mills, Bollinger	M 18	Bessville, 124		×
Donaldsons Point, (mail to New Madrid) New Madrid		220		×
Dongola, (5 miles s. of Scheperville, N 18) Bollinger		Lutesville, 124	Pac	×
Donia, (6 miles e. of Schell City, K 5) St. Clair		Schell City, 56	Am	×
Doniphan, 1 bank, ● Ripley	P 15	124b	Pac	508
Donnell, (mail to Silica) Jefferson		Silica, 28, 124	Pac	×
Dora, Ozark	P 11	Westplains, 42	Sou	17
Doran, (mail to Holden) Johnson	H 6	58e		×
Dorcas, (6 miles [illegible]) Stone				×
Dorchester, Greene				×
Dorena, (4 miles n. w. of Hickman, Ky.) Mississippi				×
Doss, (4½ miles n. e. of Jadwin, M 13) Dent				12
Dotham, Atchison	B 2	Fairfax, 46		×
Dottie, (5 miles s. w. of Chalk-level, K 7) St. Clair		Osceola, 42, 132	Ad., W., F. & Co	×
Doubling Track, (mail to [illegible]field) Dade				
Douglas, Gentry		King City, 12		
Dove, (5 miles w. of [illegible], K 10) Laclede		Lebanon, 132		
Dover, ● Lafayette				
Dow, (mail to Tipton) Moniteau				
Downing, 1 bank, ● Schuyler	A 10			
Doyle, (5 miles s. w. of Doniphan, P 1[illegible]) Ripley				
Dozier, (mail to Allenton) St. Louis				
Drain, [illegible]				
Drake, (mail [illegible])				
Dr[illegible], ● Greene				
D[illegible] Kansas City, G 4) Jackson				
Dresden, ● Pettis	H			
Drew, (4½ miles n. w. of Hamilton, M 11) Laclede		Lebanon, 132	W., F. & Co	
Drew, (P. O. name Crestwood) St. Louis		123	W., F. & Co	
Drexel, 1 bank, ● Cass			W., F. & Co	
Dripping Spring, Boone		Browns Station, 140		
Dripping Spring, (mail to [illegible]) St. Louis	C 18	*Creve Coeur*, 58, 123		
Drum, Bollinger	N 18	Laflin, 124		
Drury, (3 miles n. w. of [illegible], O 11) Douglas		Mountain [illegible]		
Dryereek, Crawford	L 14	Sligo, 132		
Dryden, Ripley	P 16	Doniphan, 124	Pac	
Dryglaize, Laclede	K 10	Sleeper, 132	W., F. & Co	
Drynob, Laclede	L 10	Lebanon, 13	W., F. & Co	
Dublin, Barton	M 5			
Dudenville, ● Jasper	M 5	Golden City	Ad	
Dud[illegible], Stoddard	O 18	124d		
Duenweg, (2 miles w. of [illegible], N 5) ● Jasper		Scotland, 58	Pac	575
Duggan, (6 miles n. w. of Hawley, [illegible])				
Dugginsville, (10½ miles e. of Protem, P 9) Ozark		Chadwick	W., F. & Co	
Dug Hill, (mail to St. [illegible])				
Duke, (5 miles n. e. of Big Piney, L 11) Pulaski			W., F. & Co	
Dumas, Clark				
Dumpville, Pettis				
Duncan, ● Webster	M 9	Marshfield	W., F. & Co	
Duncan, (mail to Linden) Clay				
Duncans, (mail to Leeper) Reynolds	N			
Duncans Bridge, Monroe			Ad	
Dundee, Franklin			Pac	
Dunksburg, ● Johnson			Pac	
Dunlap, ● Grundy			W., F. & Co	
Dunn, (mail to Cabool) Texas	N		Sou	
Dunnegan, (R. R. name *Dunnegan Springs*) ● Polk			Ad	
Durgen, Lewis			Ad	
Durham, Lewis			W., F. & Co	
Duroc, Benton		Warsaw	Pac	
Dutchtown, Cape Girardeau	N		Pac	
Dutzow, Warren	H		Am	
Duval, (6 miles n. e. of Nashville, M 4) Barton			Pac	
Dwyer, St. Louis			Pac	
Dye, Platte			Ad	
Dyke, (mail to St. Louis) St. Louis			Am	
Dykes, Texas	M		Sou	
E				
Eads, (Station St. Louis P. O.) ● St. Louis City		See St. Louis		
Eaglerock, Barry	P 7	Washburn, 132	W., F. & Co	18
Eaglet, (mail to Advance) Bollinger	N 18	136a		
Eagleville, ● Harrison	A 6	Blythedale, 12	Ad	
Earl, (6 miles n. e. of Millersburg, G 11) Callaway		Fulton, 23	U. S	
Early, (mail to [illegible]) Lincoln	G 14	Davis, 129	Pac	
Easley, (R. R. name *Rutland*) Boone	H		Am	
East Atchison, (R. R. name *Winthrop*) ● Buchanan	E 3	5e, 21d, e, 36f, 46g, 58r	Ad	
East Bonneterre, St. Francois	K 16	Bonneterre, 54	Pac	
Easterville, (mail to Gouldtown) Caldwell			Ad	
East Joplin, (mail to Joplin) Jasper	N 4	132l	W., F. & Co	
East Kansas City, (mail to Kansas City) Jackson			W., F. & Co	
Eastlake, New Madrid			Pac	
East Leavenworth, (mail to [illegible]lings) Platte			Ad	
East Lynn, ● Cass	H		W., F. & Co	
Easton, ● Buchanan			Am	
East Prairie, 1 bank, ● Mississippi			Pac	
East Saint Joseph, (mail to St. Joseph) Buchanan			Ad	
East Saint Joseph Junction, (mail to St. Joseph) Buchanan		12d	Ad	
Eastwood, (mail to Harviell) Butler			Ad	×
Eatons, (mail to Lowry City) St. Clair			Ad	×
Eaudevie, Christian	O 8	Chadwick, 132	W., F. & Co	2
Ebenezer, Greene	M 8	Willard, 132	W., F. & Co	3
Ebro, (mail to Cassville) Barry	P 6	Exeter, 132	W., F. & Co	
Eccles, Chariton	E 9	Salisbury, 140	Pac	22
Echo, ● Chariton	E 9	Salisbury 140	Pac	
Economy, Macon	C 11	Atlanta, 14c	Pac	56
Edanville, (8 miles n. e. of Roby, M 11) Texas		Salem, 132	W., F. & Co	12
Eden, Dent	L 13	Salem, 132	W., F. & Co	×
Eden, (mail to [illegible]) St. Louis	C 19	140c	Pac	×
Edgar Springs, ● Phelps	L 12	Rolla, 132	W., F. & Co	
Edgebrook, (mail to St. Louis) St. Louis	D 19	58, 126, 131½	Am., Pac	
Edgehill, Reynolds	L 15	Ironton, 124	Pac	
Edgerton, 1 bank, ● Platte				
Edgerton Junction, Platte				
Edgewood, ● Pike				
Edina, 3 banks, ● Knox			W., F. & Co	
Edinburg, ● Grundy				
Edith, (7 miles s. [illegible], K 10) Camden		Lebanon, 132	W., F. & Co	
Edmonson, Benton	J 8	Lincoln, 134	Pac	
Edwards ● Benton	J 8	Warsaw, 131	Pac	
Edwin, (mail to Carthage) Jasper	N 4	58h, 137	Pac	
Effie, (4½ miles n. [illegible], I 12) Callaway		Tebbetts, 58	Am	
Egbert, (4 miles [illegible]) Montgomery		Bluffton, 56, 213	Am	
Eglinton, (mail to Forsyth) Taney	P 9	Chadwick, 132	W., F. & Co	
Egypt Mills, ● Cape Girardeau	M 20	See Cape Girardeau		
Eightmile, (R. R. name *Daugherty*) ● Cass	H 5	12f	Ad	
Elba, (8 miles s. e. of Hedrick, L 13) Dent		Salem, 132	W., F. & Co	
Eldon, 1 bank, ● Miller	I 10	58s	Pac	
Eldorado Springs, [illegible] ● Cedar	K			
Eldridge, Laclede	K			
Elgin, (3½ miles [illegible], D 12) Shelby		Labelle, 115	Ad	
Elgin, (P. O. name [illegible]) Sullivan	B 8	65a	W., F. & Co	
Elixir, (3½ miles [illegible] of Urbana, K 8) Dallas		Warsaw, 134	Pac	
Elkcreek, Texas	N 12	Cabool, 42	Sou	
Elk Grove, (mail [illegible]) Caldwell	E 6			
Elkhart, (4 miles n. e. of Vinton, I 4) Bates		Amsterdam, 45	W., F. & Co	
Elkhead, Christian	O	Sparta, 132	W., F. & Co	
Elkins, (6½ miles s. e. of New Bloomfield, H 12) Callaway		New Bloomfield, 23	U. S.	
Elkland, ● Webster	M	Marshfield, 132	W., F. & Co	
Elklick Springs, Pike	F 14	Frankford, 129	Pac	
Elko, Putnam	B 9	Unionville, 11	Ad	
Elk Prairie, Phelps	K 13	Rolla, 132	W., F. & Co	
Elkton, ● Hickory	K	Collins, 42	Ad	
Elleard, (Station, St. Louis P. O.) ● St. Louis City		See St. Louis		
Ellendale, (Station, St. Louis P. O.) ● St. Louis City	D		Pac	
Ellington, ● Reynolds	M		Pac	
Elliot, (mail to Aurora) Lawrence				
Elliott, (mail to New London) Ralls				
[illegible]				
Ellisville, St. Louis				
Ellsinore, (R. R. name *Elsinore*) ● Carter	O 16	136b		
Elm, Johnson	G 5	Holden		
Elmdale, (mail to Independence) Jackson				
Elmer, (R. R. name [illegible]) ● Macon	C			
Elmira, ● Ray				
Elmo, 1 bank, ● Nodaway	A 3	65b		
Elmont, Franklin	J 14	Sullivan, 132		
Elm Park, (mail to Independence) [illegible]				
[illegible]			Pac	
Elmwood, Saline			U. S	
Elmwood Park [illegible]			W., F. & Co	
Elord, (3 miles s. w. of Flag Springs, C 4, mail to Flag Springs) Andrew		Union Star		
Elpaso, (8½ miles s. e. of Rocky Comfort, P 5) Barry				
Elsberry, 2 banks, ● Lincoln				
Elsey, (3½ miles s. e. of Crane[illegible]) Stone				
Elston, ● Cole				
Elvins, 1 bank ● [illegible]				
Emberton, Oregon				
Embree, (3½ miles n. [illegible], 11) Texas				
[illegible] (4½ miles s. [illegible]) Shelby		Hunnewell, 36		
Emerson, Marion		Durham, 115		
Emerson, (P. O. [illegible] Coeur) St. Louis				
Eminence, 1 bank ● [illegible]				
Emma, Lafayette				
Emmet, Dade				
Empire Prairie	C 4	King City, 12		
Energy, Scotland	B 10	Crawford Station, 52		
Englewood, Boone	G 1[illegible]	Carrington, 23		
Enid, (3½ miles [illegible], I 9) Morgan		Versailles		
Enoch, (mail to Richards) Vernon	K 4	Richards		
Enon, ● Moniteau	I 10	58s		
Enon, (P. O. name Hoche[illegible])				
Enyart, Gentry				
Eolia, ● Pike				
Epworth, (4½ miles [illegible], C 12) Shelby				
E[illegible], (3½ miles [illegible]tonia, O 5) Newton		Ritchey, 132		
E[illegible] McDonald	P 5	Goodman, 45		
E[illegible] (3½ miles n. e. of Rondo, L 8) Polk		Rondo, 132		
Ernest, (4 miles [illegible], M 6) ● Dade		Lockwood, 42		
Eskin, (5 miles s. [illegible] 5) Canton		See Osborn		
Esper, (3 miles w. of Omaha, N 9) [illegible]		Howland, 11		
Esrom, Barton	M 5	Lamar, 42		
E[illegible], ● [illegible]	O 18	124d		
Estes, ● Pike	F 14	Curryville		
Esther, (1½ miles e. of Flatriver, K 16) St. Francois		Flatriver, 54		
Estill, ● Howard	G 9	56b		
Ethel, 1 bank, ● Macon				
Etlah, Franklin	H			
Etna, Scotland	C			
Eudora, Polk	M			
Eugenia, (mail [illegible]) Crawford				
[illegible]				
Europa, Dunklin		Senath, 127		
Evanston, (mail to [illegible]) Jackson		58t		
Evansville, M[illegible]	F 11	56b		
Eve, (R. R. name [illegible]) Vernon				
Evelyn, (R. R. name *Haro*) Macon				
Eveningshade, Texas				
Evens, (8½ miles n. w. of [illegible], O 16) Carter		Ellsinore, 136		
Everett, ● Cass	I 4	Archie, 58		
Everton, 1 bank ● [illegible]				
Evona, Gentry				
Ewing, Lewis				
Ewings, (mail to Jefferson City) [illegible]				
Excello, Macon				
Excelsior, Morgan				
Excelsior Springs, 1 bank, ● Clay				
Excelsior Spring Junction, (mail to Miltondale) Clay				
Exchange, Reynolds	N 15	Piedmont		
Exeter, ● Barry	P 6	8½, 132	W., F. & Co	
Expansion, Greene		Gates, 132	W., F. & Co	
F				
Fabius, (4½ miles n. e. of Baring, B 1[illegible]) Knox		Baring, 5	W., F. & Co	
Factory, (Station St. Louis P. O.) ● St. Louis City		See St. Louis		
Faners, (mail to L[illegible]) Benton	J 8	134		
Fairbanks, Newton	O 5	Sarcoxie		
Fairdealing, Ripley	P 16	Varner, 124		
Fairfax, 2 banks, ● Atchison	B 2	46e		
Fairfield ● Benton	J 8	Warsaw, 134		
Fair Grounds, (Station, St. Louis P. O.) ● St. Louis City		See St. Louis		
Fairgrove, ● Greene	M 8	Strafford, 1[illegible]		
Fairhaven, Vernon	J 5	Harwood, 5		
Fair Lawn, (mail to [illegible] Highlands) St. Louis	D 19	132	W., F. & Co	
Fairmont, ● Clark			W., F. & Co	
Fairplay, 1 bank, ● Polk				
Fairport, ● Dekalb		Maysville		
Fairview, Lincoln	G 14	Davis, 129		
Fairville, ● Saline	F 8	Marshall		
Faith, (4 miles n. of Hawkeye, K 10) Miller		Crocker		
Famous, Lincoln	G 15	129a		
Fanchon, (12 miles n. e. of Westplains, P 12) Howell				
Fanita, (mail to [illegible]) St. Louis				
Fanning, Crawford				
Farber, 1 bank, ● Audrain				
Fargo, (7 miles s. e. of Leesville, I 7) Benton		Warsaw		
Fargo, (mail to [illegible]) St. Louis				
Farie				
Farmer, ● Pike				
Farmersville, Livingston				
Farmington, 2 banks, ● St. Francois	L 17	Delassus, 124		
Farrar, (3½ miles n. e. of Schalls, L 18) Perry		Perryville, 10		
Farrenberg, (R. R. name *Henderson Mound*) New Madrid	P 20	130a		
Farris, (mail to Medley) Mississippi				
Faucett, 1 bank, Buchanan				
Fawn, (3 miles n. of G[illegible], L 13) Dent				
Fay, (5½ miles [illegible]) Ozark		Westplains, 42		
Fayette, 2 banks, ● Howard				
Fayetteville, ● Johnson				
Fee Fee, (mail to St. Louis) St. Louis				
Feely, (mail to Butler) Bates				
Fegley, (11 miles n. w. of [illegible]ville, C 10) Adair		Kirksville, 65, 140	Pac., W., F. & Co	
Femme Osage, St. Charles	H 15	Augusta		
Fenton, ● St. Louis	E 18	See Meramec		
[illegible] Butler				
Ferguson, ● St. Louis	H 1[illegible]			
Fernnook, Ripley	[illegible] 15	Doniphan, 124		
Fernridge, St. Louis	B 16	*Creve Coeur*, 58, 123		
Fertile, Washington	16	Blackwell, 124	Pac	
Festus, 1 bank, ● Jefferson	I 17	28, 54	Pac	
Feuersville, Osage	I 13	Chamois		
Fidelity, Jasper	N 5	Carthage		
Fielden, (8 miles [illegible], O 11) [illegible]				
[illegible]cot				
Filer, (6½ miles s. of Norwood, N 11) Douglas				
Filley ● Cedar	L 6	Harwood, 56		
Fillmore, 1 bank, ● Andrew	C 3	Savannah, 14, 46	Ad., W., F. & Co	
Finch, Pettis	G 8	Hughesville, 58		
Finey, ● Henry	J 7	Warsaw, 134		
Firth, Randolph	E 11	Evansville, 56		
Fisher, (5½ miles n. [illegible], E 7) Carroll		Bogard, 11		

Mo 4

Ad., Adams Ex. Am., American Ex. Natl., National Ex. Pac., Pacific Ex. Sou., Southern Ex. U.S., United States Ex. W., F. & Co., Wells, Fargo & Co. Ex.

TOWN. COUNTY. INDEX	RAILWAY, or, if not on a Railroad, nearest station.	EX.	POP.
Fisher, (mail to Stewart) Pemiscot O 3	Hayti, 128		×
Fisk, ● Butler O 17	124d		590
Flag, Taney	Chadwick, 132	W., F. & Co	×
Flagsprings, ● Andrew C 4	Unionstar, 12	Ad	×
Flat, (6 miles n. w. of Edgar Springs, L 12) Phelps	Arlington, 132	W., F. & Co	23
Flatcreek, Barry P 7	Butterfield, 132	W., F. & Co	39
Flat River, 1 bank, ● St. Francois K 16	54	Pac	518
Flatwoods, Ripley			×
Fleetwood, (mail to Bell City) Stoddard N 18	124b	Pac	×
Fleming, Ray F 6	140f	Pac	590
Flemington, ● Polk L 7	132n	W., F. & Co	58
Fletcher, (6 miles n. e. of Richwoods, J 15) Jefferson	Blackwell, 124	Pac	12
Flinthill, St. Charles G 15	Wentzville, 140	Pac	18
Flora, (mail to Laystown) Osage J 12	Isbell Station, 58	Pac	11
Florence, ● Morgan H 9	Syracuse, 58	Pac	19
Florida ● 1 bank, Monroe E 12	Stoutsville, 56	Am	345
Florida, Douglas O 11	Cabool, 42	Sou	7
Florisant, ● St. Louis H 16	131, 131½		732
Floyd, (mail to Fleming) Ray F 5	5b	W., F. & Co	×
Floyd, (13 miles w. of Potosi, K 15) Washington	Potosi, 124	Pac	×
Flucom, Jefferson J 16	54	Pac	21
Foley, ● Lincoln G 15	125b	Ad	118
Folsom, Callaway H 11	New Bloomfield, 23	U. S	×
Fontainbleau, Andrew C 3	Unionstar, 12	Ad	×
Foose, Dallas	Bolivar, 132	W., F. & Co	×
[illegible]	*Iron Mountain*, 124	Pac	×
[illegible] (P. O. name Langrove) Holt C 3	46b	Ad	187
Ford City, ● Gentry C 4	12d		×
Fordland, ● Webster N 9	42e	Sou	119
Forest City, 1 bank, ● Holt C 2	46b	Ad	832
Forest City, (mail to Clayton) St Louis C 19	1 3	W., F. & Co	×
Forestgreen, ● Chariton F 9	140g	Pac	48
Forestgrove, (9 miles s. e. of Eldorado Springs, K 5) Cedar	Eldorado Springs, 56	Am	×
Foresthome, (mail to Pax) Lawrence N 6	Mt. Vernon, 42	Ad	×
Forest Park, (Station, St. Louis P. O.) ● [illegible]	[illegible]	& Co	×
[illegible] ●	[illegible]	Pac	189
[illegible]	11	Ad	27
Forkners Hill, Webster M 9	Conway, 132	W., F. & Co	10
Forsyth, 1 bank, ● Taney P 8	Chadwick, 132	W., F. & Co	204
Forsyth Junction, (mail to St. Louis) St. Louis C 19	128, 140c	Pac., W., F. & Co	×
Fort Bellefontaine, (mail to Westalton) St. Louis A 20	125c	Ad	×
Fortescue, Holt C 2	7	Ad	..
Fort Lyon, Benton I 8	Windsor, 56	Am	18
Fort Scott Central Junction, (mail to Richhill) Bates	58g	Pac	×
Fortuna, ● Moniteau I 9	58l	Pac	48
Foster, 1 bank, ● Bates J 4	58r	Pac	347
Fountain Grove, Linn D 8	140h	Pac	48
Fountain Park (Station, St. Louis, P. O.) ● St. Louis City	See St. Louis		×
Fourche a Renault, Washington J 15	Potosi, 124	Pac	29
Fowler, (6 miles w. of Bado, N 11) Texas	Cabool, 42	Sou	×
Fox, Ray E 6	Hardin 5, 140	Pac., W., F. & Co	×
Foxcreek, St. Louis I 16	Glencoe, 58	Pac	180
Francis, (2½ miles w. of Bellefonte, M 11) Pulaski	Stoutland, 132	W., F. & Co	×
Frankenstein, (4 miles s. e. of Isbell Station, H 12) Osage	Isbell Station, 58	Pac	×
Frankford, 1 bank, ● Pike E 14	129a	Pac	700
Franklin, (2 miles w. of New Franklin, G 10) Howard	New Franklin, 56	Am	×
Franklin Junction, (mail to New Franklin) Howard G 9	56a, b	Am	580
Franks, Pulaski	132a	W., F. & Co	13
Fray, (mail to New Haven) Franklin	58e	Pac	×
Frazer, (R. R. name *Frazer*) Buchanan D 3	5a, 118	W., F. & Co	×
Fredericksburg, Gasconade H 13	Morrison, 58	Pac	12
Fredericktown, 2 banks, ● Madison L 17	124e	Pac	1,577
Fredonia, 6 miles w. of Duroc, J 8) Benton	Warsaw, 134	Pac	×
Freeburg, (8 miles s. of Rich Fountain, I 12) Osage	Bonnots Mill, 58	Pac	13
Freedom, (2 miles n. w. of Useful, I 13) Osage	Chamois, 58	Pac	45
Freeland, (mail to Ellsinore) Carter O 16	Ellsinore, 119		×
Freeman, 1 bank, ● Cass H 4	56 t	Am	260
Freeman, (mail to Ellington) Reynolds N 15	62		×
Freistatt, Lawrence O 6	Pierce City, 132	W., F. & Co	58
French Market (Station, St. Louis P. O.) ● St. Louis City	See St. Louis		×
French Mills, Madison M 16	Glover, 124	Pac	×
Frenchtown, (Station, St. Louis P. O.) ● St. Louis City	See St. Louis		×
French Village, St. Francois K 16	Valles Mines, 54	Pac	45
Friedenberg, (4 miles s. e. of Perryville, L 18) Perry	Perryville, 10		×
Friedheim, Cape Girardeau L 18	Perryville, 10		43
Frisbe Switch, (mail to Whiteoak) Dunklin O 2	28a		×
Frisby, (mail to Zeta) Stoddard	130	Pac	×
Frisco, Stoddard O 18	Essex, 124	Pac	99
Fristoe, ● Benton J 8	Warsaw, 134	Pac	48
Frohna, ● Perry L 19	Jackson, 124	Pac	245
Fruitland, (3½ miles w. of Leemon, M 20) Cape Girardeau	Jackson, 124	Pac	31
Frumet, Jefferson J 16	Desoto, 124	Pac	83
Fulkerson, Johnson G 5	Kingsville, 58	Pac	×
Fulton, 1 banks, ● Callaway G 12	28c	U. S	4,883
Fuson, (4 miles n. e. of Boyer, M 10) Wright	Niangua, 132	W., F. & Co	13
Fyan, Pulaski L 11	Stoutland, 132	W., F. & Co	×
G			
Gads Hill, (P. O. name Zeltonia) Wayne M 15	124b	Pac	55
Gaines, Henry J 7	Brownington, 132	W., F. & Co	×
Gainesville, 1 bank, ● Ozark P 10	Mansfield 42	Sou	222
Galena, 1 bank, ● Stone O 7	Marionville, 132	W., F. & Co	385
Galesburg, ● Jasper N 4	Waco, 132	W., F. & Co	112
Gallatin, 2 banks ● Daviess C 6	21b, 140b	Pac., U. S	1,780
Galloway, Greene N 8	132h	W., F. & Co	61
Galmey, Hickory K 7	Collins, 42	Ad	×
Galt, (R. R. name *Gault*) 1 bank, ● Grundy B 7	15a, 65a	U. S., W., F. & Co	582
Gamburg, Ripley P 16	Varner, 121	Pac	28
Game, Pemiscot P 3	119		31
Gamma, ● Montgomery F 13	Montgomery City, 140	Pac	32
Gang, (10 miles e. n. e. of Eminence, N 14) Shannon	Winona, 42	Sou	14
Gant, Audrain F 13	Thompson, 23, 140	Pac	17
Gara, Gentry B 5	Albany, 12	Ad	×
Garber, (8 miles e. of Ruth, P 8) Taney	Chadwick, 132	W., F. & Co	23
Garden City, 2 banks, ● Cass I 5	42f	Ad	574
Garden Station, (Station St. Louis P. O.) St. Louis City	See St. Louis		×
Gardner, (mail to Bethany) Harrison B 6	12d	Ad	×
Garfield, Oregon P 14	Thayer, 42	Sou	×
Garland, Henry I 6	132n	W., F. & Co	33
Garner, (4 miles n. of Hybrid, C 9) Linn	St. Catharine, 36	Ad	13
Garrett, (4½ miles e. of Readsville, H 12) Callaway	Portland, 56	Am	×
Garrettsburg, Buchanan D 4	Saxton 36	Ad	×
Garrison, Christian O 9	Chadwick, 132	W., F. & Co	18
Gartin, (mail to Kansas City) Clay F 4	48, 118	W., F. & Co	×
Gasconade, Gasconade H 13	58c, 213	Pac	172
Gashland, (1½ miles e. of Barry, F 4) Clay	48, 118	W., F. & Co	×
Gates, Greene N 8	132h	W., F. & Co	15
Gatewood, ● Ripley P 15	Doniphan, 124	Pac	90
Gault, (P. O. name Galt) Grundy B 7	15a, 65a	U. S., W., F. & Co	582
Gaynor, ● Nodaway A 4	Pickering, 16	Ad	×
Gayoso, ● Pemiscot P 3	202a, 204a, b, 205, 207, 210, 217, 218, 220, 224, 229		118
Gazette, (3 miles s. w. of Estes, F 13) Pike	Vandalia, 23	U. S	35
Gebler, (3 miles e. of Stolpe, I 13) Gasconade	Morrison, 58	Pac	14
Genevieve, (mail to McCormic) Jefferson J 16	54	Pac	×
Genova, (2½ miles s. w. of Muddylane, 7) Livingston	Sampsell Station, 140	Pac	×
Gentry, 1 bank, Gentry B 5	12c	Ad	170
Gentryville, ● Gentry C 5	Darlington, 12, 60	Ad., Pac	147
George, (10 miles s. w. of St. Clair, I 15) Franklin	St. Clair, 132	W., F. & Co	11
Georgetown, Pettis H 8	58a	Pac	28
Georgeville, Ray E 6	Cowgill, 15	U. S	·
Georgia City, Jasper N 4	Waco, 132	W., F. & Co	85
Geraldine, Wright			×
Gerald, (mail to Harrisonville) Cass H 4	43	W., F. & Co	×
Germania, Schuyler A 10	Queen City, 140	Pac	14
Germantown, (mail to Noah) Henry I 6	Montrose, 56	Am	·
Gerster, St. Clair K 7	132n	W., F. & Co	×
Gertrude, (5 miles n. e of Velsor, N 9) Christian	Sparta, 132	W., F. & Co	×
Gibbs, 1 bank, ● Adair C 10	5a	W., F. & Co	168
Gibson, Dunklin O 2	128a, d		14
Gifford, Macon	Elmer, 5	W., F. & Co	×
Gila, Dent M 14	Salem, 132	W., F. & Co	50
Gildehouse, (5 miles n. e. of Union, I 15) Franklin	Union, 128	W., F. & Co	4
Gilead, Lewis C 13	Ewing, 115	Ad	24
Gill, (mail to Atchison, Kans.) Atchison A 2	See East Atchison		×
Gill, Howell	Westplains, 42	Sou	13
Gilbert, (mail to Guilford) Nodaway B 4	Guilford, 14	W., F. & Co	×
Gilliam, 1 bank, ● Saline F 9	23b	U. S	347
Gilman, (mail to Greenfield) Dade M 6	Greenfield, 42	Ad	×
Gilman City, 1 bank, Harrison C 6	65b	W., F. & Co	447
Gilmore, ● St. Charles H 15	129a, 140c	Pac	188
Girdner, Douglas O 10	Mansfield, 42	Sou	×
Gladden, Dent L 13	Salem, 132	W., F. & Co.	48
Gladstone, Morgan J 9	Bagnell, 58	Pac	×
Glaize, (4 miles n. e. of Wet Glaize, K 10) Camden	Richland, 132	W., F. & Co	×
Glasgow, 2 banks, ● Howard F 9	23b, 140g	Pac., U. S	1,672
Glee, (3½ miles s. w. of Wien, D 9) Chariton	New Cambria, 36	Ad	17
Glenallen, ● Bollinger M 18	124c	Pac	39
Glenburg, (mail to Kelso) Scott N 19	130a	Pac	×
Glencoe, ● St. Louis I 16	58a, x	Pac	57
Glendale, (mail to Bluesprings) Jackson G 5	23b	U. S	×
Glendale, (mail to Webster Groves) St. Louis H 17	58a, 132a	Pac., W., F. & Co	×
Glendale, (4 miles n. of Graysville, A 9) Putnam	Unionville, 11	Ad	13
Glenn Arbor, (mail to Liberty) Clay F 4	Liberty, 15, 36	Ad., U. S	×
Glen Park, (mail to Sulphur Springs Landing) Jefferson I 17	124a	Pac	×
Glensted, ● Morgan I 9	58l	Pac	25
Glenwood, 1 bank, ● Schuyler A 10	140c	Ad., Pac	431
Glenwood Junction, (mail to Glenwood) Schuyler A 10	52a, 140	Ad., Pac	·
Glesa, Christian	Sparta, 132	W., F. & Co	14
Glidewell, Greene			13
Glover, Iron M 15	124b	Pac	17
Gnatz, (mail to St. Charles) St Charles B 17	56a	Am	×
Gofeld, Warren	Gore, 56	Am	×
Goff, (6 miles n. e. of French Mills, M 16) Madison	Sabula, 124	Pac	14
Gold, (3 miles n. e of Goodnight, N 8) Polk	See Springfield		×
Golden, Barry P 7	Seligman, 121, 132	W., F. & Co	78
Golden City, 1 bank, ● Barton M 5	42b	Ad	875
Goldman, (6 miles s. w. of Antonia, I 19) Jefferson	See *Riverside*		13
Goldsberry, Macon C 9	Ethel, 5	W., F. & Co	29
Gomez, Shannon			·
Gooch Mill, ● Cooper G 11	Huntsdale, 56	Am	114
Goodhope, (3 miles n. w. of Roy, O 9) Douglas	Seymour, 42	Sou	18
Goodland, Iron L 15	Ironton, 124	Pac	12
Goodloe, (5 miles s. e. of Bradleyville, P 9) Taney	Chadwick, 132	W., F. & Co	14
Goodman, McDonald P 4	45b	W., F. & Co	×
Goodnight, Polk M 8	See Springfield		50
Goodson, (2 miles s. e. of Polk, L 8) Polk	Bolivar, 132	W., F. & Co	47
Goodwater, Iron L 14	*Iron Mountain*, 124	Pac	23
Gordon, (6 miles n. w. of Billings, N 7) Lawrence	Billings, 132	W., F. & Co	×
Gordonville, ● Cape Girardeau M 19	124f	Pac	125
Gore, Warren H 14	56a, 213	Am	11
Gorin, 1 bank, ● Scotland B 12	5a	W., F. & Co	87
Goshen, Mercer B 7	Princeton, 21	U. S	48
Goss, Monroe E 12	56b	Am	24
Gouldfarm, Caldwell D 6	Kingston, 35	Ad	×
Gourdy, (mail to Pleasanthill) Cass H 4	58g	Pac	×
Gower, 1 bank, ● Clinton D 4	5a, 118	W., F. & Co	392
Grace, (4 miles s. of Avalon, D 8) Carroll	Hina, 11	Ad	13
Graff, (5 miles n. w. of Huggins, M 11) Wright	Mountain Grove, 42	Sou	×
Graham, 1 bank, ● Nodaway B 3	Maitland, 16	Ad	381
Graham, (mail to Florisant) St. Louis	131½		·
Grain Valley, ● Jackson G 5	23b	U. S	299
Granada, (7 miles s. of Cedargap, N 10) ● Douglas	Cedargap, 42	Sou	1[illegible]
Granby, 1 bank, ● Newton O 5	*Granby City*, 132	W., F. & Co	2,515
Granby City, (mail to Granby) Newton O 5	132b	W., F. & Co	×
Grand, (Station St. Louis P. O.) ● St. Louis City	See St. Louis		×
Grand Canyon, (mail to Valleypark) St. Louis D 17	58c	Pac	×
Grand Center, (3 miles n. e. of Hubbard, E 9) Randolph	Huntsville, 140	Pac	15
Grandin, ● Carter O 16	42e, 57	Sou	550
Grandin Junction, (mail to Grandin) Carter O 16	57, 136b		×
Grand Pass, ● Saline F 7	58m	Pac	312
Grandview, Jackson G 4	45a, 132n	W., F. & Co	80
Granger, 1 bank, ● Scotland A 12	52a	Ad	248
Grangeville, Newton O 5	Pierce City, 132	W., F. & Co	25
Granite Bend, (P. O. name Kerrigan) Wayne N 16	124b	Pac	×
Granite Falls, (mail to Blendville) Newton N 4	58a	Pac	·
Graniteville, ● Iron L 16	34		846
Grant City, 2 banks, ● Worth A 5	12e	Ad	1,406
Granville, ● Monroe E 12	Paris, 56	Am	93
Grassy, (7 miles s. w. of Glenallen, M 18) Bollinger	Glenallen		×
Gratiot, (Station St. Louis P. O.) ● St. Louis City D 15	126, 132a	Am., W., F. & Co	×
Gravehill, Cape Girardeau M 18	Jackson, 124	Pac	29
Gravelpoint, Texas N 19	Mountain Grove, 42	Sou	×
Gravelton, ● Wayne M 17	Glenallen, 124	Pac	71
Gravois, (Station St. Louis P. O.) ● St. Louis City	See St. Louis		×
Gravois Mills, Morgan I 9	Versailles, 58	Pac	93
Graydon Springs, Polk L 7	132g	W., F. & Co	55
Grayridge, Stoddard O 18	124d	Pac	27
Graysboro, (R. R. name *Grays Point*) Scott N 19	130c, 207, 217	Pac	×
Grayson, Clinton E 4	21c	U. S	×
Grays Point, (mail to Cape Girardeau) Cape Girardeau	130c, 229	Pac	×
Graystone Park, (mail to Montgomery City) Montgomery G 18	63		×
Gray Summit, ● Franklin I 15	58c	Pac	120
Graysville, ● Putnam A 9	Unionville, 11	Ad	29
Greenleafs, (mail to Birdpoint) Mississippi	220		×
Greasy, (mail to March) Dallas M 8	Marshfield, 132	W., F. & Co	×
Greeley, Reynolds M 14	Salem, 132	W., F. & Co	12
Greenbrier, Bollinger N 18	8a		28
Greencastle, (R. R. name *Castle*) 1 bank, ● Sullivan B 9	65a	W., F. & Co	390
Green City, 2 banks, ● Sullivan B 9	65a	W., F. & Co	477
Green Cox, (mail to Advance) Cape Girardeau	126 t		×
Greendoor, (4½ miles s. e. of Columbus, H 6) Johnson	Warrensburg, 58	Pac	11
Greene Springs, (3½ miles n. of Sandstone, L 5) Vernon	Nevada, 56, 58	Am., Pac	131
Greenfield, 2 banks, ● Dade M 6	42l	Ad	1,406
Greenlawn, (5½ miles w. of Perry, F 13) Ralls	Perry, 129	Pac	18
Greenleaf, (mail to Seta) Stoddard O 18	130	Pac	×
Greenridge, 1 bank, ● Pettis H 7	56c	Am	389
Greensburg, Knox B 11	Baring, 5	W., F. & Co	45
Greenton, Lafayette G 6	Odessa, 25	U. S	×
Greentop, ● Schuyler B 10	140l	Pac	281
Greenville, ● Wayne N 17	130		1,051
Greenwood, ● Jackson G 4	58e	Pac	230
Greer, (6 miles n. of Alton, P 14) Oregon	Thayer, 42	Sou	48
Gregg, Newton N 4	See Joplin		11
Gregory Landing, Clark B 13	125a	Ad	27
Gresham, ● Polk M 8	Buckley, 132	W., F. & Co	12
Greys Point, (3½ miles n. e. of Redoak, N 6) Lawrence	Miller, 42	Ad	11
Gridley, Dekalb D 5	48	W., F. & Co	×
Griesel, ● St. Clair K 7	Collins, 42	Ad	×
Griffin, Christian N 7	Republic, 132	W., F. & Co	13
Griffith, (mail to Caverna) McDonald	Noel, 45	W., F. & Co	×
Grimmet, (7 miles w. of Westplains, P 12) Howell	Westplains, 42	Sou	×
Grindle, (mail to Puxico) Stoddard	Puxico, 135		×
Grindstone Creek, (1½ miles n. e. of Weatherby, C 5, mail to Altamont) Daviess	21d	U. S	×
Griswold, (6½ miles s. e. of Myrtle, P 14) Oregon	Thayer 42	Sou	25
Grogan, Texas	Caboo, 42	Sou	×
Gross, (mail to New Madrid) New Madrid	130a	Pac	×
Grovedale, Maries J 13	St. James, 132	W., F. & Co	23
Grover, St Louis D 17	Glencoe, 58	Pac	49
Groves, (mail to Montserrat) Johnson G 7	Montserrat, 58	Pac	×
Groves, (mail to St. Paul) St. Charles G 16	O'Fallon 140	Pac	×
Grovespring, ● Wright M 10	Niangua, 132	W., F. & Co	128
Grubbtown, (mail to Edinburg) Grundy B 6	Trenton, 21, 115	Ad., U. S	×
Grubville, Jefferson J 15	Victoria 124	Pac	98
Guilford, 1 bank, ● Nodaway B 4	14a	W., F. & Co	235
Guinn, (2 miles w. of Nixa, N 8, mail to Nixa) Christian	Cassidy, 132	W., F. & Co	×
Gunn, (P. O. name Zola) Schuyler A 10	52a	Ad	×
Gu[illegible]ton, (mail to Carl Junction) Jasper N 4	45b, 132k	W., F. & Co	..
Gumbo, St. Louis H 16	23, 213	W., F. & Co	17
Gunn City, ● Cass H 5	56d	Am	147
Gunn City Crossing, (mail to East Lynne) Cass	132n	W., F. & Co	×
Guthridge Mills, Chariton E 8	Dalton, 140	Pac	82
Guthrie ● Callaway H 12	23c	U. S	114
Guy, (r. f. d. from Skidmore) Atchison	Fairfax, 46	Ad	×
H			
[illegible]	[illegible]	[illegible]	[illegible]
Hays, Buchanan			
Hails, (3½ miles s. of Lexington, G 6, mail to Lexington) Lafayette	58c	Pac	·
Hallsville, 1 bank, ● Boone F 11	140	Pac	157
Halltown ● Lawrence N 7	Bois D'Arc, 42	Ad	51
Hamburg, St Charles H 15	56a, 213	Am	189
Hamden, Chariton E 9	Salisbury, 140	Pac	7
Hame, (miles n. e. of Walnut, C 9) Macon	Elmer, 5	W., F. & Co	12
Hamilton, 2 banks ● Caldwell D 5	35, 36c	Ad	1,804
Hammack, (6 miles s. e. of New Cambria, D 9) Macon	New Cambria, 36	Ad	14
Hampton, Platte F 4	Waldron 46	Ad	·
Hampton, (mail to [illegible]) Reynolds N 15	62		×
Hams Prairie, Callaway H 12	Fulton, 23	U. S	23
Hancock, Pulaski K 11	132a	W., F. & Co	27
Handley, (5 miles n. e. of Charity, M 9) Dallas	Conway, 132	W., F. & Co	×
Handlen, (mail to Walker) Vernon K 5	56e	Am	×
Hannibal, 4 banks, ● Marion D 14	126, 36a, 69, 125a, 129a, 140, 36	Ad., Am., Pac	12,780
Hanson, ● Barton L 5	58l	Pac	175
Happy Valley, Harrison B 6	Bethany 12	Ad	·
Hardeman, Saline G 9	Napton 58	Pac	×
Hardin, 2 banks, ● Ray F 6	5b, 140	Pac., W., F. & Co	669
Harg, Boone G 11	Columbia, 140	Pac	×
Harlem, ● Clay F 4	36c, 16a, 48, 118, 140	Ad., Pac., W., F. & Co	·
Harmony, Livingston	Wheeling, 36	Ad	7
Harold, Greene M 7	132g	W., F. & Co	27
Harper, (mail to Madge) McDonald P 4	Madge, 45	W., F. & Co	·
Harper, (5 miles s. e. of Iconium, J 7) St. Clair	Osceola, 42, 132	Ad., W., F. & Co	×
Harrison, (mail to Peculiar) Cass H 4	132	W., F. & Co	·
Harris, 1 bank, ● Sullivan B 8	15a	U. S	36
Harrisburg, ● Boone F [illegible]	Sturgeon, 140	Pac	150
Harrisonville, 3 banks, ● Cass H 4	42f, 56d, 58g, 132a	Ad., Am., Pac., W., F. & Co	[illegible]
Harriston, Cooper H 9	56b	Am	38
Hart, McDonald P 4	Seneca, 132	W., F. & Co	17
Hart, (P. O. name Evelyn) Macon D 9	5a	W., F. & Co	·
Hart, (mail to Neelyville) Butler	124g	Pac	×
Hartford, ● Putnam A 9	Unionville, 11	Ad	38
Hartley, Cedar L 6	[illegible] 12	Ad	17
Hartman, (mail to Hannibal) Ralls D 13	56b	Am	×
Hartsburg, ● Boone H 11	56a	Am	118
Hartshorn, (9 miles n. of Summersville, N 12) Texas	Mountain View, 42	Sou	12
Hartville, 2 banks, ● Wright N 10	Mansfield 42	Sou	445
Hartwell, Henry I 6	42f	Ad	130
Harvester, St. Charles C 15	St. Charles, 56, 140	Am., Pac	58
Harwell, Butler P 17	124g	Pac	114
Harwood, 1 bank, ● Vernon K 5	56	Am	210
Haseville, Linn C 8	Laredo, 15	U. S	17
Hassard, (mail to Monroe City) Ralls D 13	56b	Am	×
Haston, Benton J 8	Warsaw, 34	Pac	·
Hatch, Ralls E 13	Huntington 56	Am	18
Hatfield, ● Harrison A 5	Blythedale, 12	Ad	·
Hattie, (5 miles n. e. of Mountain View, J 8) Texas	Mountain View, 42	Sou	11
Hatton, Callaway G 12	Auxvasse, 23	U. S	41
Haven, (5 miles s. of Ashgrove, N 7) Greene	Ashgrove, 42	Ad	8
Haw, (5 miles e. of Mercer, A 7) Mercer	Mercer, 21	U. S	12
Hawcreek, (5 miles e. of Frankford, F 14) Pike	Frankford 129	Pac	·
Hawkeye, Pulaski K 10	Crocker, 132	W., F. & Co	27
Hawkins, Monroe E 12	Paris, 56	Am	13
Hawkpoint, Lincoln G 14	Troy, 29	Pac	12
Hawley, Wright N 11	Mountain Grove, 42	Sou	·
Hayden, (4½ miles s. e. of Weldon, J 12) Maries	Dixon, 32	W., F. & Co	13
Hayti, 1 bank, ● Pemiscot P 2	128a, 131½		419
Hayward, Pemiscot O 3	Hayti, 128		118
Hazelrun, St Francois K 15	Bonneterre, 54	Pac	17
Hazelville, Knox B 11	Baring, 5	W., F. & Co	7
Hazen, (mail to Fordland) Webster N 9	Fordland 42	Sou	·
Hazlegreen, Laclede L 10	Stoutland, 132	W., F. & Co	·
Hazleton, (6 miles e. of Roby, M 11) Texas	Crocker, 132	W., F. & Co	·
Headquarters, (mail to Puxico) Stoddard O 18	36a		×
Heady, (4½ miles e. of Gresham, M 8) ● Greene	Willard, 132	W., F. & Co	17
Heath, Lawrence	Pierce City, 132	W., F. & Co	14
Hees, (3 miles e. of Grovedale, J 13) Maries	St. James, 132	W., F. & Co	·
Hecla, (3 miles n. e. of Eversonville, C 8) Linn	Wheeling, 36	Ad	11
Hedge City, Knox C 12	Edina 115	Ad	40
Hedrick, Dent L 13	Salem 132	W., F. & Co	×
Heights, (Station, St. Louis P. O.) ● St. Louis City C 20	140l	Pac	×
Heims, (2 miles s. of Kansas City, F 4, mail to Kansas City) Jackson	58c	Pac	·
Helena, ● Andrew C 4	12d	Ad	·
Helton, (mail to Hannibal) Marion D 15	125a	Ad	·
Helwig, (5 miles e. of Oregon, C 2) Holt	Forest City, 46	Ad	·
Hematite, ● Jefferson J 16	124a	Pac	358
Henker, Franklin J 16	Robertsville, 132	W., F. & Co	17
Hemple ● Clinton D 4	36d	Ad	·
Henderson, ● Webster N 8	Rogersville, 42	Sou	181
Henderson Mound, (P. O. Farrenburg) New Madrid P 20	130a	Pac	·
Hendrickson, Butler O 17	24b	Pac	42
Henrietta, Johnson H 7	Leeton, 56	Am	385
Henry, (R. R. name *Lexington Junction*) ● Ray F 6	5b, 140f	Pac., W., F. & Co	345
Henson, Mississippi O 20	124	Pac	·
Herculaneum ● Jefferson J 16	54, 215, 224	Pac	55
Hercules, (5½ miles s. of Bradleyville, O 9) Taney	Chadwick, 132	W., F. & Co	14
Hereford, (10 miles n. w. of McCredie, G 12) Callaway	McCredie, 23	U. S	12
Hermann, 1 bank, ● Gasconade H 13	58, 213	Pac	1,575
Hermitage, 1 bank, ● Hickory K 7	Collins, 42	Ad	213
Herndon, Saline G 8	Sweetsprings, 58	Pac	112
Hester, Marion C 13	Maywood, 115	Ad	51
Hener, (4½ miles n. w. of Wien, D 9) Macon	New Cambria, 36	Ad	×
Hiatt, (4 miles e. of Bracken, M 10) Webster	Niangua, 132	W., F. & Co	·
Hibbard, Mississippi			388
Hibernia, (P. O. name Holts Summit) Callaway H 12	23	U. S	18
Hickman Mills, Jackson G 4	Grandview, 45, 132	W., F. & Co	28
Hickory, (R. R. name *Hickory Creek*) Grundy C 6	21b	U. S	25
Hickory Barren, Greene M 8	See Springfield		35
Hickoryhill, ● Cole I 11	Enon, 58	Pac	24
Hicks City, Jackson G 5	Oakgrove, 23	U. S	29
Higbee, 2 banks, ● Randolph F 10	23b, 56b	Am., U. S	1,151
Higdon, (8 miles e. of Fredericktown, L 17) Madison	Fredericktown, 124	Pac	14
Higginsville, 2 banks, ● Lafayette G 7	23b, 36½, 58c	Pac., U. S	2,791
Highgate, ● Maries J 13	St. James, 132	W., F. & Co	·
Highgrove, Maries J 13	St. James, 132	W., F. & Co	×
High Hill, ● Montgomery G 13	140c	Pac	341
Highland, (mail to Gallatin) Daviess C 6	21b	U. S	×
Highland ● Perry			18
Highlandville, ● Christian O 8	Ozark 132	W., F. & Co	130
Highpoint, ● Moniteau I 10	Enon, 58	Pac	49
High Prairie, (5½ miles w. of Duncan, M 9) Webster	Marshfield, 132	W., F. & Co	·
Highridge, Jefferson I 16	Eureka, 58, 132	Pac., W., F. & Co	47
Highschool, (Station St. Louis P. O.) ● St. Louis City	See St. Louis		×
Highview, (3½ miles n. of Chain of Rocks, G 15) Lincoln	Owen, 129	Pac	13
Highway, (mail to Steelville) Crawford K 14	132b	W., F. & Co	×
Hildreth, (5 miles s. of Ashley, F 14) Pike	See Bowling Green		×
Hiler, (5 miles s. of Buckner, F 5) Jackson	Buckner, 58	Pac	7
Hillard, (R. R. name *Hilliard*) Butler O 17	124b	Pac	18
Hilldale, Howard G 10	Rocheport, 56	Am	×
Hillman, (mail to Fairplay) Polk	42f	Ad	×
Hillsboro, 1 bank, ● Jefferson J 16	Hematite, 124	Pac	254
Hillside, St. Louis C 19	12, 140c	Am., Pac	×
Hinch, (4½ miles s. w. of Vilander, J 14) Crawford	Bourbon, 132	W., F. & Co	×
Hines, Lincoln G 15	Briscoe, 129	Pac	18

Mo 5

TOWN. COUNTY.	INDEX.	RAILWAY, or, if not on a Railroad, nearest station.	EX.	POP.
Hinkson, (5 miles s. w. of Columbia, G 11) Boone		Columbia, 56, 140	Am., Pac	
Hinton, Boone	G 11	Browns Station, 140	Pac	-
Hiram, (5 miles n. w. of Lowndes, N 15) Wayne		Greenville, 150		×
Hirdler, (3½ miles n. of Highpoint, I 10) Moniteau		[illegible], 58	Pac	-
Hirst, (mail to Tipton) Cooper	H 9	58f	Pac	
Hitt, Scotland	A 11	Memphis, 52	Ad	17
Hobart, (6 miles s. w. of Edgewood, F 15) Lincoln		Edgewood, 129	Pac	14
Hobson, (4 miles n. w. of Lenox, L 13) Dent		Salem, 132	W., F. & Co	11
Hockman, Benton	J 8	Warsaw, 131	Pac	-
Hodge, Lafayette		[illegible]	Pac	
Hoeberville, (R. R. name ...) St. Charles		[illegible]	Pac	
Hoffman, (4 miles n. of Fayetteville, G 6) Johnson		Warrensburg, 58	Pac	9
Hogan, Iron	M 16	124b	Pac	240
Holcomb, ● Dunklin	Q 2?	[illegible]		189
Holden, 2 banks, ● Johnson	H 6	[illegible]	Am., Pac	
Holland, (3 miles s. of Steele, P 21) Pemiscot		Steele, 119		
Hollensville, (3½ miles n. w. of Youngs Creek, F 12) Audrain		Mexico, 23, 140	Pac., U. S.	10
Holliday, ● Monroe	F 11	[illegible]	Am	
Hollow, St. Louis	I 16	Glencoe, 58	Pac	20
Hollywood, (R.R. name *Klondike*) Dunklin		70	Pac	
Holman, (mail to Aldrich) Polk		[illegible]	Ad	
Holmes, (mail to St. Louis) St. Louis		[illegible]		
Holmes Park, Jackson		[illegible]	W., F. & Co	
Holschen Landing, (mail to Seventy-Six) Perry		220		
Holstein, ● Warren	H 14	[illegible]	Am	
Holt, 1 bank, ● Clay		[illegible]	Ad	
Holts Summit, (R. R. name ...) Callaway	H 12	23e	U. S.	18
Homeland, (mail to Southfork) Howell	P 12	Westplains, 42	Sou	-
Homer, (3½ miles ... P 8) Stone		Seligman, 131, 132	W., F. & Co	
Homestead, (6 miles e. of Grandin, O 16) Carter		Grandin, 42, 57	Sou	-
Hooker, Pulaski		Arlington, 132	W., F. & Co	
Hooton, (mail to Washington) Franklin	I 15	58	Pac	-
Hoover, (... Platte City) Platte	F 4	Smithville, 48		
Hope, (mail to Neeper) Clark	B	Kahoka, 72	Ad	
Hope, ● Osage	I	[illegible]	Pac	55
Hopewell, ● Washington	K	[illegible]	Pac	12
Hopewell Academy, Warren	H	Peers, 56	Am	35
Hopkins, 1 bank, ● Nodaway	A 4	[illegible]	Ad	907
Horine Station, Jefferson	J 17	[illegible]	Pac	29
Hornersville, ● Dunklin	Q	[illegible]	Pac	210
Hornet, ● Newton	O 3	[illegible]	W., F. & Co	18
Hortense, (4 miles e. of Alberta, I 7) Henry		See Clinton		-
Horton, (mail to Hume) Bates	I 4	[illegible]	W., F. & Co	-
Horton, Vernon	K 5	[illegible]	Pac	
Houck, Cape Girardeau	M 17	Whitewater, 124	Pac	25
House Springs, ● Jefferson	I 16	Kimmswick, 124	Pac	50
Houston, 1 bank, ● Texas	M 12	[illegible]	Sou	
Houstonia, 1 bank, ● Pettis	G 8	[illegible]	Pac	307
Howard, (5½ miles n. w. of Joplin, N 4) Jasper		See Joplin		548
Howards, (mail to St. Louis) St. Louis		[illegible]	Pac., W., F. & Co	-
Howe, McDonald		Goodman, 45	W., F. & Co	
Howell, ● St. Charles	H 15	Hamburg, 56	Am	
Howes, (mail to Salem) Dent	L 13	[illegible]	W., F. & Co	
Howes Mill, Dent	L 13	Salem, 132	W., F. & Co	38
Howland, Putnam	A 9	[illegible]	Ad	14
Howletts, (mail to Anniston) Mississippi		[illegible]	Pac	
Hub, (mail to Scotland) Newton	N 3	Saginaw, 4	W., F. & Co	
Hubbard, Randolph	E 9	Jacksonville, 140	Pac	28
Hubbells, (mail to Neelysville) Butler		24b	Pac	-
Hubers, (mail to Pointrest) Perry		220		
Huff, Franklin		Robertsville, 132	W., F. & Co	-
Huggins, ● Texas	M 11	Mountain Grove	Sou	11
Hughes, Nodaway	B	Maryville	Ad., W., F. & Co	
Hughesville, ● Pettis	G 7	58	Pac	249
Hugo, (3½ miles n. of Bigspring, H 13) Montgomery		New Florence, 140	Pac	×
Hulsey, (28 miles n. w. of Blackwell, J 16) Washington		Blackwell, 124	Pac	14
Hulston, (8 miles n. e. of Greenfield, M 6) Dade		Greenfield, 4?	Ad	18
Humansville, 2 banks, ● Polk	L 7	12?	Ad	[illegible]
Hume, 1 bank, ● Bates	I 4	[illegible]	Ad., W., F. & Co	540
Humphreys, 1 bank, ● Sullivan	B 8	[illegible]	W., F. & Co	[illegible]
Hunnewell, 1 bank, ● Shelby	D 12	[illegible]	Ad	473
Hunter, Carter	O 15	[illegible]	Sou	10
Huntingdale, Henry	I 6	Mayview, 13	W., F. & Co	110
Huntington, Ralls	D	56b	Am	18
Huntley, (mail to Ferguson) St. Louis		140	Pac	
Hunts, (mail to Pacific) St. Louis		Pacific, 58, 132	Pac., W., F. & Co	
Huntsdale, ● Boone	G 10	56a	Am	40
Huntsville, (mail to Hickory Barren) Greene		See Springfield		-
Huntsville, 2 banks, ● Randolph	E 10	140	Pac	1,805
Hurdland, 1 bank, ● Knox	B 11	[illegible]	W., F. & Co	[illegible]
Hurley, Stone		Billings, 132	W., F. & Co	14
Hurlingen, (4½ miles e. of San Antonia, D 4) Buchanan		Stockbridge, 21	U. S.	-
Huron, (5 miles s.w. of Polk, L 8) Polk		Bolivar, 132	W., F. & Co	9
Hurricane, (P. O. name Apex) Lincoln		125b	Ad	29
Hurricane, (6 miles e. n. e. of Bessville, M 18) Bollinger		Bessville, 124	Pac	15
Hurst, (4½ miles s. e. of Bado, N 11) Texas		Cabool, 42	Sou	
Huskey, (4½ miles e. of Marblehill, M 18) Bollinger		Lutesville, 124	Pac	-
Hutchison, (... miles s. of Perry, F 13) Ralls		Perry, 129	Pac	12
Hutton Valley, ● Howell	O 12	42	Sou	81
Hux..., (... miles s. w. of Lutesville, N 18) Bollinger		Lutesville, 124	Pac	
Huzzah, (4 miles s. w. of Berryman K 14) Crawford		Steelville, 132	W., F. & Co	14
Hy, Oregon		Thayer, 42	Sou	-
Hybrid, ● Linn	C 9	St. Catharine, 36	Ad	10
Hyde, (Station, St. Louis P. O.) ● St. Louis City		See St. Louis		-
Hyde Park, (Station, St. Louis P. O.) ● St. Louis City		See St. Louis		
I				
Iantha, ● Barton	M 5	42b	Ad	300
Iatan, Platte	F 3	[illegible]	Ad	
Iberia, 1 bank, ● Miller	J 11	Crocker, 132	W., F. & Co	261
Iconium, St. Clair	J 7	Osceola, 12, 132	Ad., W., F. & Co	31
Idalia, Stoddard	O 19	130	Pac	55
Idlewild, (mail to Puxico) Stoddard	O 18	130a		
Idumea, (10 miles s. e. of Mansfield, N 10) Douglas		Mansfield, 42	Sou	121
Igo, (7 miles n. w. of Thornfield, P 10) Ozark		Mansfield, 42	Sou	13
Ilia, Mercer	A 7	Mercer, 21	U. S.	18
Imhoff, (mail to East Prairie) Mississippi		130a	Pac	-
Imo, (mail to Sheldon) Barton	L 5	Sheldon, 58	Pac	-
Independence, 3 banks, ● Jackson	G 5	⊙ 23b, 47a, 58e, f, o.	Pac., U. S., W., F. & Co	6,974
Index, Cass	H 5	Latour, 12	W., F. & Co	-
Indiancreek, ● Monroe	E 12	Monroe City, 36, 56	Ad., Am	25
Indiangrove, Chariton	E 9	Brunswick, 140	Pac	38
Ingalls, (22 miles n. e. of Bolivar, L 7) Polk		Bolivar, 132	W., F. & Co	12
Ingleside, (mail to Ferguson) St. Louis	I 20	140f	Pac	
Ingram, Greene		See Springfield		11
Ink, Shannon	N 13	Winona, 42	Sou	17
Interstate Junction, (mail to Cornland) Bates		58	Pac	-
Ionia, ● Pettis	I 8	Mora, 124	Pac	48
Ira, (6 miles n. w. of Lebanon, K 9) Laclede		Lebanon, 132	W., F. & Co	14
Irena, Worth	A 5	12e	Ad	
Iris, Linn		St. Catherine, 36	Ad	-
Irondale, ● Washington	K 16	⊙ 24a	Pac	248
Iron Mountain Junction, (mail to Middlebrook) St. Francois	L 16	⊙ 124b	Pac	
Ironton, 1 bank, ● Iron	L 16	124b	Pac	[illegible]
Irving, (½ mile s. of Wellston, C 19, mail to Wellston) St. Louis		140		-
Irvington, (mail to Bridgeton) St. Louis		Bridgeton, 140	Pac	-
Irwin, ● Barton	L	58h	Pac	80
Isabella, Ozark	P	Mansfield, 42	Sou	14
Isadora, Worth	A 4	Sheridan, 14	W., F. & Co	-
Isbell Station, Osage	H 12	58	Pac	5
Isla City, ● Gentry	B 4	Stanberry, 60	Pac	
Iuka Springs, (2 miles s. e. of Johnson City, K 6) St. Clair		Appleton City, 56	Am	
Ivory, (Station, St. Louis P. O.) ● St. Louis	I 17	124a	Pac	-
Ivy, Cedar	L 6	Humansville, 42	Ad	28
J				
Jackson, 2 banks, ● Cape Girardeau	M 19	⊙ 124f	Pac	1,658
Jackson, (mail to Jamesport) Daviess		21b	U. S.	172
Jackson, (mail to Joplin) Jasper		132?, 137	W., F. & Co	-
Jacksonville, ● Randolph	E 10	140	Pac	195
Jacobs, (P. O. name Melbourne) Harrison	C 6	65b	▭ W., F. & Co	129
Jacobs, (... miles s. ... of St. James, K 1?) Phelps		St. James, 132	W., F. & Co	-
Jacobston, Crawford	I 14	Cuba, 132	W., F. & Co	
Jadwin, Dent	M	Salem, 132	W., F. & Co	1
Jake Prairie, Crawford	J 14	Cuba, 132	W., F. & Co	7
James Bayou, (mail to Threestates) Mississippi	P 20	220		
Jameson, 1 bank, ● Daviess	C 6	⊙ 140b	Pac	
Jamesport, 1 bank, ● Daviess	C 6	⊙ 21b	U. S.	
James River, (mail to Turners) Greene		42e	Sou	
Jamestown, 1 bank, ● Moniteau	H	California	Pac	
Jamesville, ● Stone	O	Ozark, 42	Sou	
Jane, McDonald	P	Lanagan, 45	W., F. & Co	
Japan, ● Franklin	J	Sullivan, 132	W., F. & Co	
Jarvis, Jefferson		Horine Sta, 124	Pac	-
Jasper, 1 bank, ● Jasper	M	58h	Pac	[illegible]
Jaudon, Cass	H	[illegible]	W., F. & Co	
Jaydee, (4 miles e. of Hazelrun, K 17) St. Francois		Bonneterre, 54	Pac	
Jeff, Oregon	P 14	Thayer, 42	Sou	-
Jefferson Barracks, (R. R. name *Barracks*) ● St. Louis	I 17	⊙ 124a, 207, 215, 22?	Pac	-
JEFFERSON CITY, 3 banks, ● Cole	I 11	⊙ 58d, s, 213.	Am., Nat., Pac., U. S.	[illegible]
Jeffreys, (mail to Hickman Mills) Jackson		[illegible]	W., F. & Co	
Jeffries, Jackson		[illegible]	W., F. & Co	
Jeffriesburg, Franklin		[illegible]	W., F. & Co	
Jenkins, Barry		Butterfield, 132	W., F. & Co	
Jennings, (mail to Lotta) New Madrid		130a	Pac	
Jennings, ● St. Louis	H 17	140d	Pac	
Jerico, 1 bank, ● Cedar	L 6	Lamar, 42, 58	Pac	
Jerome, (mail to Chicopee) Carter	O 15	Chicopee, 4?	Sou	
Jerome, (mail to Arlington) Phelps	K 12	132a	W., F. & Co	
Jersey, Osage	J 12	St. James	W., F. & Co	
Jessamine, (7½ miles ... of Vandalia, F 13) Ralls		Vandalia, 23	U. S.	
Jewett, Madison	M 17	Desare, 124	Pac	
Jimtown, (4 miles s. of Julesburg, A 10) Schuyler		Julesburg, 140	Pac	
Joanna, (11 miles s. of Monroe City, D 12) Ralls		Monroe City, 36, 56	Am	
Job, Oregon	P 14	Thayer, 42	Sou	
Johns Mills, (3 miles n. e. of ...head, N 9) Douglas		Fordland, 132	W., F. & Co	
Johnson City, St. Clair	J	Appleton City	Am	
Johnstown, ● Bates	I	Montrose, 56	Am	
Jolly, (mail to Sikeston) New Madrid		Sikeston, 124	Pac	
Joly, (... miles ... of Berwick, O 4) Newton		Delassus, 124	Pac	
Jonca, Ste. Genevieve	K 17	Berwick, 132	W., F. & Co	
Jones, (mail to Frankford) Pike	E 14	129a	Pac	
Jones, (1½ miles s. of Peers, H 14) Warren		Peers, 56	Am	
Jonesburg, 1 bank, ● Montgomery	G 14	140	Pac	[illegible]
Jones Hill Doubling, (mail to Springfield) Greene		[illegible]	Sou	
Joplin, 6 banks, ● Jasper	N 4	⊙ n, 45b, 58h, n, 132l, m. 137	Ad., Pac., W., F. & Co	[illegible]
Joplin & Galena Junction, (mail to Joplin) Jasper		132m	W., F. & Co	
Jordan, (mail to ...)	M	14	Pac	
Josephville, St. Charles	H	[illegible]	Pac	
Joy, (... miles ... of Salem, L 13) Dent		Salem, 132	W., F. & Co	
Jude, (... from Norborne) Carroll		Bogard, 11	Ad	
Judson, Sullivan	B 8	Harris, 17	U. S.	18
Julesburg, Schuyler	A 10	140	Pac	
Junction (Station, St. Louis P. O.) ● St. Louis City		See St. Louis		-
Junction, (mail to St. Marys) Perry		207		
June, (... miles ... of McElhany, P 4) Newton		McElhany, 45	W., F. & Co	
Jungs Branch, (mail to St. Charles) St. Charles	B 17	6?	Am	
K				
Kader, Cedar		[illegible], 42	Ad	
Kahoka, 3 banks, ● Clark	A	56	Ad	1,818
KANSAS CITY, banks, ● Jackson	G 4	⊙ 5b, d, 14b, 15b, 23b, 36e, 42a, 43, 45a, 46a, 47a, ... 132n, 140f	Ad., Am., Pac., U. S., W., F. & Co	163,752
Kansas City, Clinton & Springfield Junction, (mail to Pleasant Hill) Cass		58	Pac	
Kansas City Junction, (mail to Greenridge) Pettis	H	58	Am	
Kansas City & Southern Junction, (mail to Kansas City) Jackson		58f	Ad	
Kaseyville, Macon	D 10	Macon, 36	Ad	1
Katy, Vernon	K	[illegible]	W., F. & Co	
Kaufman, (mail to Pascola) Pemiscot	P	72		
Kearney, 2 banks, ● Clay	F	[illegible]	Ad	[illegible]
Keener, Butler	O	24	Pac	
Keith, (mail to Sprague) Bates	J 4	42	Ad	
Kellogg, ● Macon	D	Macon, 36, 140	Ad., Pac	14
Kelso, (mail to Foxcreek) St. Louis	D 16	Glencoe, 58	Pac	
Kelso, ● Scott	N 19	See Commerce		144
Kendall, (3½ miles s. of Oakdale, E 12) Shelby		Shelbina, 36	Ad	23
Kenmoor, Buchanan	D 3	21d	U. S., W., F. & Co	-
Kennedy, Pemiscot	P	20, 220		25
Kennett, 1 bank, ● Dunklin	P	[illegible]		719
Kenoma, ● Barton	M 5	42b	Ad	[illegible]
Kent, Newton	O	McElhany, 132	W., F. & Co	
Kent, (mail to Dundee) Franklin	I 14	58	Pac	
Kent, (mail to Kinloch) St. Louis	C 19	Kinloch, 140	Pac	
Kenton, (1 mile s. of Pendleton, N 8) Christian		Ozark, 132	W., F. & Co	58
Kenwood, Knox	B 11	[illegible]	W., F. & Co	11
Keota, (4 miles s. w. of Bevier, D 10) Macon		Bevier, 36, 140	Ad	
K..., (mail to Forsyth) Taney	P 8	Chadwick, 132	W., F. & Co	
Kerr, Caldwell	D 6	Kingston, 35	Ad	-
Kerrigan, (R. R. name *Granite Bend*) Wayne	N 16	24b	Pac	
K..., (mail to Turners) Greene		42	Sou	
Ketterman, ● Vernon	K	Walker, 56	Am	18
Keystone, Clinton	D	36d	Ad., U. S.	
Keystone, (mail to Leeper) Reynolds	N 17	62		
Keysville, Crawford	K 14	132b	W., F. & Co	18
Keytesville, 2 banks, ● Chariton	E 9	*Keytesville Sta.*, 140	Pac	[illegible]
Keytesville Station, (mail to Keytesville) Chariton	E 9	140f	Pac	
Kidder, 1 bank, ● Caldwell	D	36	Ad	377
Kiel, Franklin	I 14	Newhaven, 58	Pac	17
Killwinning, Scotland	A 11	Downing, 52	Ad	27
Kimberly, (3½ miles e. of Huntsville, E 10) Randolph		Huntsville, 140	Pac	
Kimble, Texas		Salem, 132	W., F. & Co	7
Kimmswick, (R. R. name *Kimmswick*) ● Jefferson	I 16	⊙ 124a, 207, 215, 220, 229	Pac	212
Kimpton, (mail to Coleman) Cass	H 5	42f	Am	
Kingbee, (5 miles n. w. of Fairdealing, P 16) Ripley		Harviell, 124	Pac	
King City, 1 bank, ● Gentry	C 4	124	Ad	907
Kings, (mail to St. Louis) St. Louis		58p	Pac	
Kingsbury, (mail to Booneville) Cooper		56b	Am	
Kings Point, Dade	M 6	Lockwood, 4?	Am	9
Kingston, 1 bank, ● Caldwell	D 5	35	Ad	
Kingsville, 1 bank, ● Johnson	H 5	⊙ 58e	Pac	
Kinloch, (R. R. name *Kinloch Park*) St. Louis	B 19	⊙ 131, 131½, 140	Pac	
Kinney Point, (mail to Egypt Mills) Cape Girardeau		22?		
Kinsey, Ste. Genevieve	J 17	Flucom, 124	Pac	-
Ki..., (mail to Poplarbluff) Butler	O 16	Poplarbluff, 124	Pac	
Kirby, Shelby	D 12	Shelbina, 36	Ad	[illegible]
Kirbyville, Taney	P 8	Chadwick, 132	W., F. & Co	
Kirksville, 3 banks, ● Adair	C 10	⊙ 65a, 140f	Pac., W., F. & Co	[illegible]
Kirkwood, (R. R. name *Spring Park* on 132) 1 bank, ● St. Louis	D 16	⊙ 58a, c, 131½	Pac	
Kissee Mills, Taney	P 9	Chadwick, 132	W., F. & Co	
Kissinger, Pike	F	125b	Am	
Kliever, (6 miles n. e. of California, H 11) Moniteau		California, 58	Pac	×
Klondike, (P.O. name Hollywood) Dunklin		70	Pac	×
Klondike, St. Charles	I 15	12?	Am	13
K..., (mail to Carthage) Jasper	N	45	W., F. & Co	×
Knobby, Benton	J 8	Warsaw, 134	Pac	×
Knoblick, ● St. Francois	L 17	124	Pac	209
Knobnoster, 1 bank, ● Johnson	H	58	Pac	920
Knobview, (mail to Fanning) Crawford		132a	W., F. & Co	×
Knoche Junction, (mail to Kansas City) Jackson		47a, 132n	▭ W., F. & Co	×
Knorpp, (R. R. name *Oakvale*) Jefferson	J 16	[illegible]	Pac	
Knox City, 1 bank, ● Knox	C 11	65a	W., F. & Co	305
Knoxville, Ray	E	Polo, 15	U. S.	120
Kodiak, (4 miles n. e. of Savannah, C 3) Andrew		See Savannah		-
Koeltztown, Osage	J 12	Dixon, 132	W., F. & Co	241
Koenig, (7 miles n. of Jersey, J 12) Osage		St. James, 132	W., F. & Co	-
Koester, St. Francois	K 16	Knorpp, 54	▭ Pac	[illegible]
Kohl, (6 miles s. of Berger, H 14) Franklin		Berger, 58	Pac	
Kolano, (8 miles s. e. of ..., K 14) Crawford		Steelville, 132	W., F. & Co	
Koping, Saline	F	[illegible]	Pac	
Koshkonong, Oregon		[illegible]		
Krakow, Franklin	I	[illegible], 58	Pac	
Kruegerville, Warren	H	[illegible]		
Kurreville, Cape Girardeau	M	[illegible]	Pac	
Kyles, Wayne	N	[illegible]		
L				
Labaddie, (R. R. name *Labadie*) ● Franklin	I	[illegible]	W., F. & Co	
[illegible]		[illegible]	W., F. & Co	
[illegible]		[illegible]	W., F. & Co	
Laclede, 1 bank, ● Linn	D	[illegible]	Ad	
Lacrosse, (R. R. name *Olliver*) Macon		[illegible]	W., F. & Co	12
Ladd, (7 miles s. w. of Baldridge, L 1?) Texas		[illegible]	W., F. & Co	
Laddonia, 2 banks, ● Audrain		[illegible]	U. S.	
[illegible]		[illegible]	Ad	
Lafayette Park, (Station, St. Louis P. O.) ● St. Louis City		See St. Louis		
Laflin, Bollinger	N	[illegible]	Pac	
La Fonts, (mail to Conran) New Madrid		[illegible]		
Laforge, New Madrid		130a, 220	Pac	
Lagonda, Chariton		New Cambria, 36		[illegible]
Lagrange, 1 bank, ● Lewis		[illegible]	Ad	
Laird, (12 miles n. w. of Lebanon, L 10) Laclede		Lebanon, 132	W., F. & Co	×
Lake, (mail to Halls) Buchanan		[illegible]		×
Lake, St. Louis	H 1?	[illegible]		12
Lake City, Jackson		[illegible]	Pac	58
Lakecreek, Benton		Mora	Pac	×
Lake Junction, (mail to Amazonia) Buchanan	D	[illegible]	W., F. & Co	×
Lake Junction, (mail to ...wood) St. Louis		[illegible]		×
Lakenan, Shelby	D	[illegible]	Ad	150
Lake Shore, (mail to ...) Buchanan		[illegible]	W., F. & Co	9
Lakeside Park, (mail to Cartersville) Jasper		[illegible]		×
Lake Spring, Dent		[illegible]	W., F. & Co	×
Lakeview, (6 miles n. ... Norborne, F 6) Ray		Norborne, 5, 140	W., F. & Co	×
Lakeville, (mail to Advance) Stoddard	N 18	Advance, 119		×
Lamar, 4 banks, ● Barton	M 5	⊙ 42b, 58h	Ad., Pac	2,737
Lamb, Pettis	H	[illegible]		×
Lambs, (mail to Hannibal) Marion		[illegible]		×
Lamine, Cooper	G	[illegible]		28
Lamonte, 1 bank, ● Pettis	H	[illegible]		637
La Motte, (mail to Ashburn) Pike		[illegible]		
Lanagan, ● McDonald	P	[illegible]	W., F. & Co	
Lancaster, 3 banks, ● Schuyler	A	[illegible]		980
Lance, (5 miles w. of Skralnka, L 17) Madison		Fredericktown, 124	Pac	×
Landis, (mail to ...)	I 5	132n	▭ W., F. & Co	×
Landmark, (5 miles s. w. of Harrisburg, F 11) Howard		Sturgeon, 140		×
Landrum, (4 miles n. w. of Freistatt, O 6) Lawrence		Pierce City, 132	W., F. & Co	×
Lanes Prairie, Maries	J 13	Rolla, 13	W., F. & Co	×
Langdon, ● Atchison	B 1	⊙ 46b	Ad	×
Lange Store, (mail to ...) Gasconade	H 13	Morrison, 58	Pac	
Langston, (mail to Springfield) Greene	N 8	[illegible]	W., F. & Co	-
Lansdown, (mail to Desoto) Jefferson		[illegible]	Pac	
Lanton, Howell	P	[illegible]		
Laplata, 2 banks, ● Macon		[illegible]	Pac., W., F. & Co	
Laquey, (2 miles s. w. of Debruin, L 11) Pulaski		Crocker, 132	W., F. & Co	
Laredo, 1 bank, ● Grundy	C	[illegible]	U. S.	
Larimore, (mail to Spanish Lake) St. Louis		[illegible]		
Larissa, (4½ miles e. of Ava) Douglas		Mansfield	Sou	
Larrabee, (mail to Centralia) Audrain	F	[illegible]	U. S.	
Last Chance, (mail to Arcadia, Kan.) Barton	L 4	[illegible]	Ad	
Latham, ● Moniteau	I	California	Pac	-
Latham, (mail to Fordland) Webster		[illegible]	Sou	
Lathrop, 2 banks, ● Clinton	E 5	[illegible]	Ad., W., F. & Co	
Latoh, (4 miles s. e. of Blu mound, D 7) Carroll		[illegible]	Ad	
Latour, 1 bank, ● Johnson	H 6	[illegible]	W., F. & Co	
Latty, (8 miles n. w. of Pot..., K 15) Washington		124	Pac	
Laura, (5 miles n. e. of ..., B 1?) Lewis		Canton, 125, 200		
Lawing, (8 miles s. e. of Ozark, N 8) Christian		Ozark, 132	W., F. & Co	
Lawnridge, Scotland	A 11	Memphis, 52	Ad	
Lawrenceburg, ● Lawrence	N 6	Ashgrove, 42	Sou	
Lawrenceton, Ste. Genevieve	K	[illegible]		
Lawson, 2 banks, ● Ray	E	[illegible]	U. S., W., F. & Co	
Laynesville, Saline	F 8	Marshall	Pac	
Layton, (mail to Kirbyville) Taney	P 8	Chadwick, 132	W., F. & Co	
Lazells, (mail to Mount Pleasant) New Madrid		220		
Leach, (mail to Grandin) Carter	O 16	Grandin, 42, 57	Sou	
Leadhill, (3 miles e. of ..., N 10) Wright		[illegible]	Sou	
Leadmine, Dallas	K 9	Lebanon, 132	W., F. & Co	
Leann, Barry	O 7	Aurora, 42, 132	Ad., W., F. & Co	
Leasburg, ● Crawford	J 14	⊙ 132a	W., F. & Co	
Lebanon, 2 banks, ● Laclede	L 10	⊙ 132a	W., F. & Co	[illegible]
Lebeck, Cedar	K	Harwood	Am	
Lebo, (6 miles s. e. of ..., P 12) Howell		Westplains, 42	Sou	
Leboeuf, (3 miles ... of Jersey, J 12) Osage		St. James, 132	W., F. & Co	
Lecoma, ● Dent	L 12	Rolla, 1?	W., F. & Co	
Leeds, Jackson	F 4	47b, 58w, 132n	▭ Pac., W., F. & Co	
Leemon, Cape Girardeau	M 19	Jackson, 124	Pac	
Leeper, ● Wayne	N	[illegible]	Pac	
Lees Summit, 2 banks, ● Jackson	G 5	58	Pac	
Leesville, Henry	I 7	See Clinton		
Leeton, 1 bank, ● Johnson	H 7	[illegible]	Am	
Leffingwell, (Station, St. Louis P. O.) ● St. Louis City		See St. Louis		
Leila, (4 miles e. of ..., K 6) Cedar		Osceola	Ad., W., F. & Co	
Lemings, (mail to Puxico) Stoddard		130a		
Lemonville, 1 bank, Putnam	A	11	Ad	
Lenox, Dent	L 13	Salem, 132	W., F. & Co	
Lentner, Shelby	D 11	⊙ 36a	Ad	
Leo, (6 miles s. e. of Homeland, P 12) Howell		Westplains, 42	Sou	
Leonard, ● Shelby	C 11	Clarence, 36	Ad	[illegible]
Leopold, Bollinger	N 17	Laflin, 124	Pac	
Leopolis, (7½ miles n. of Wheeling, D 7) Livingston		Wheeling, 36	Ad	
Leora, ● Stoddard	O 18	Headquarters, 136		
Le Roy, (mail to Arcadia, Kans.) Barton	L 4	Oskaloosa, 45	W., F. & Co	-
Lesterville, ● Reynolds	M 16	Sabula, 124	Pac	180
Leta, (5 miles n. of Miami Station, F 8) Carroll		Miami Station, 58	Pac	
Levasy, Jackson		[illegible]	Pac	
Leverton, Linn	C	[illegible]	Ad	
Levick Mill, Randolph	E	[illegible]	Pac	
Levy, (7 miles e. of Berryman, K 14) Washington		Potosi, 124	Pac	
Levy, (P. O. name Sparrow) Henry	I 7	132n	W., F. & Co	
Lewis Mill, (mail to Glasgow) Chariton		[illegible]		
Lewis Station, ● Henry	I	[illegible]	Am	
Lewistown, 2 banks, ● Lewis		[illegible]	W., F. & Co	
Lexington, 4 banks, ● Lafayette		[illegible]	Pac., U. S.	
Lexington Junction, (P. O. name Henry) Ray	F 6	⊙ 5b, c, 140f	Pac., W., F. & Co	
Lexington & Southern Junction, (mail to Butler) Bates		[illegible]	Pac	
Lexington & Southern Junction, (mail to Nevada) Vernon		[illegible]	Pac	
Liberal, 2 banks, ● Barton	L 4	[illegible]	Ad	
Liberty, 3 banks, ● Clay	F	[illegible]	Ad., U. S.	
Liberty Landing, (mail to Missouri City) Clay	F	[illegible]		
Libertyville, ● St. Francois	L 17	[illegible]		
Licking, 1 bank, ● Texas	M 12	[illegible]	W., F. & Co	
Light, (10 miles n. of Rolla, K 13) Maries		Rolla	W., F. & Co	
Lilly, ● Clinton	E	Plattsburg	W., F. & Co	
Lima, (mail to Plyn...)		[illegible]		
Lime Kilns, (mail to Pond) St. Louis	D	[illegible]	Pac	
Limrick, (mail to Columbia) Boone		[illegible]	Am	
Lincoln, 1 bank, ● Benton	I 8	[illegible]	Pac	
Lindell, Maries		St. James	W., F. & Co	
Linden, Clay		118	W., F. & Co	
Lindenwood, (mail to Oakorchard) St. Louis		[illegible]	W., F. & Co	
Lindersville, Adair	C	[illegible]	Pac	
Lindley, Grundy	C	[illegible]	U. S., W., F. & Co	
Lingo, Macon	D	[illegible]	Ad	550
Linington, (R. R. name *Diggins*) Webster	N 9	[illegible]	Sou	25
Linkville, Platte	F 4	[illegible]		
Linn, 1 bank, ● Osage	I 12	Bonnots Mill, 58	Pac	
Linncreek, 1 bank, ● Camden	J	Bagnell, 58	Pac	
Linneus, 2 banks, ● Linn	C 8	[illegible]	Ad	878
Linns Mills, Lincoln	G 14	Troy, 129	Pac	
Lintdale, (mail to Tyler) Pemiscot		220		
Linwood, (mail to Linn) Osage	I 13	Bagnell, 58	Pac	

Mo 6

Ad., Adams Ex. Am., American Ex. Natl., National Ex. Pac., Pacific Ex. Sou., Southern Ex. U. S., United States Ex. W., F. & Co., Wells, Fargo & Co. Ex.

TOWN COUNTY	INDEX.	RAILWAY, or, if not on a Railroad, nearest station.	EX.	POP.
Lisbon, Howard	I [illegible]	[illegible]	[illegible]	[illegible]
Lisle, Cass	[illegible]	[illegible]	W., F. & Co	[illegible]
Lithium, Perry	L [illegible]	[illegible]		93
Little Beaver, Douglas	O [illegible]	[illegible]	W., F. & Co	14
Little Berger, Gasconade	H [illegible]	[illegible]	Pac	11
Littleblue, Jackson	[illegible]	[illegible]	[illegible]	×
Littleby, (mail to Mexico [illegible])	[illegible]	[illegible]	[illegible]	×
Little Compton, Carroll	[illegible]	[illegible]	[illegible]	8
Littlefield, (mail to [illegible]) Stoddard	N [illegible]	[illegible]		×
Little Niangua, ([illegible]creek) Camden	K 9	Bagnell, 58	Pac	×
Little Osage, Vernon	K 5	Horton, 58	Pac	75
Little River, (mail to Sikeston) New Madrid	[illegible]	[illegible]	Pac	×
Little River, (mail to Pascola) Pemiscot	P [illegible]			×
Littlerock, Saline	F 9	Gilliam, 23	[illegible]	38
Lively, (5½ miles s. e. of Duroc, J 8) Benton		Warsaw, 134	[illegible]	×
Livonia, Putnam	A 9	Julesburg, 140	[illegible]	16
Lixville, (5½ miles n. of Sedgwickville, M 18) Bollinger		Marquand, 124	Pac	13
Lloyds, (mail to Rocheport) Howard	[illegible]	[illegible]		×
Local, (2 miles s. e. of Byrnesville, I 16) Jefferson		See Pacific		
Lock Spring, 1 bank, ● Daviess	D 6	140b	Pac	[illegible]
Lockwood, 1 bank, ● Dade	M 16	42b	Ad	[illegible]
Locusthill, ● Knox	C 11	Hurdland, 5, 115	Ad., W., F. & Co	
Lodema, (7 miles s. w. of Versailles, I 9) Morgan		Versailles, 58	Pac	
Lodge, Bollinger	M 18	Glenallen, 121	Pac	
Lodi, (5 miles n. of Bounds, N 16) Wayne		Greenville, 150		
Loeffler, Adair	C 9	Greencastle, 115	[illegible]	
Loehr, (2½ miles n. w. of Manchester, H 16) St Louis		Barrett Station, 58	[illegible]	
Log, (3 miles w. of Hornet, O 4) Newton		Racine, 132	W., F. & Co	
Logan, Lawrence	[illegible]	132c	W., F. & Co	[illegible]
Lohman, Cole	[illegible]	[illegible]	Pac	
Lohmarsburg, (6 miles e. of Panaca, P 6) Barry		Exeter, 132	W., F. & Co	
Lois, (2½ miles n. of Vichy, K 12) Maries		Rolla, 132	W., F. & Co	
Lon, (4 miles s. w. of Compton, N 9) Greene		Strafford, 132	W., F. & Co	[illegible]
London, (r. f. d. from Tarkio) Atchison	A 2	Tarkio, 46	Ad	
Lonedell, Franklin	J 15	Robertsville	W., F. & Co	[illegible]
Lone Elm, Cooper	H 10	Bunceton	Pac	[illegible]
Lonejack, ● Jackson	G 5	Pleasanthill	Pac	[illegible]
Loneoak, Bates	J 5	Butler, 58	Pac	[illegible]
Lonespring, Hickory	K 8	Warsaw	Pac	
Lonestar, Gentry	B 5	Albany	Ad	
Lone Star Mills (mail to Lesterville) Reynolds	N 15	62		
Lonetree, Cass	I 4	[illegible]	Pac	[illegible]
Longbranch, Monroe	E 12	Paris	Ad	11
Longlane, ● Dallas	L 9	Phillipsburg, 132	W., F. & Co	[illegible]
Longrun, Ozark		Mansfield, 42	Sou	[illegible]
Long Siding, (mail to Moberly) Randolph	E 10	56b	Ad	
Longtown, ● Perry	L 18	Perryville, 10		[illegible]
Longville, (5½ miles s. of Anabel, D 11) Macon		Anabel	Ad	
Longwood, ● Pettis	G 8	Hughesville, 58	Pac	[illegible]
Lookout, ● Pettis	G 9	Beaman, 56	Ad	[illegible]
Loosecreek, Osage	I 12	Bonnots Mill, 58	Pac	[illegible]
Loraine, (mail to Ridgeway) Harrison	B 5	Ridgeway, 12	Ad	[illegible]
Lost Creek, (mail to Greenville) Wayne	N [illegible]	[illegible]		
Lotta, New Madrid	[illegible]	[illegible]		[illegible]
Lovella, (3½ miles n. of [illegible]) Ray		Hardin, 5, 140	Pac., W., F. & Co	
Loughboro, St. Francois	K [illegible]	[illegible]	[illegible]	[illegible]
Louisburg, ● Dallas	L 8	Humansville	Ad	[illegible]
Louisiana, 2 banks, ● Pike	E 14	[illegible]	[illegible]	[illegible]
Louisville, Lincoln	[illegible]	[illegible]	Pac	[illegible]
Lovelake, Macon	[illegible]	[illegible]	[illegible]	[illegible]
Loves, (mail to [illegible])	[illegible]	[illegible]	Ad	
Lowell, (mail to Sarcoxie) Lawrence	N 6	Sarcoxie, 132	W., F. & Co	
Lowell, (6½ miles n. e. of Wheeling, D 7) Linn		Wheeling, 36	Ad	
Lower Wilkinsons, (mail to Seventysix) Perry		[illegible]		
Lowground, (5 miles s. e. of Martinstown, B 9) Putnam		Unionville, 11	Ad	[illegible]
Lowndes, ● Wayne	N 17	Greenville, 150		
Lowry City, 1 bank, ● St. Clair	J 6	42f, 132n	Ad., W., F. & Co	[illegible]
Low Wossie, ● Shannon	N 14	42e	Sou	[illegible]
Loyd, (4½ miles e. of Marquand, M 18) Bollinger		Marquand, 124	Pac	[illegible]
Lucas, ● Henry	I 6	Urich, 42	Ad	[illegible]
Lucerne, 1 bank, ● Putnam	A 8	15a	[illegible]	[illegible]
Luck, Greene		Pearl, 132	W., F. & Co	[illegible]
Ludlow, 1 bank, ● Livingston	D 7	15b	[illegible]	[illegible]
Luebbering, (2½ miles s. of Lonedell, J 15) Franklin		Robertsville, 132	W., F. & Co	[illegible]
Lulu, Dunklin	P 1	Cardwell, 70		[illegible]
Lumber, (Station, St. Louis P. O.) ● St. Louis City		See St. Louis		[illegible]
Lundy (5 miles e. of Bado, N 11) Texas		Cabool, 42	Sou	
Lupus, Moniteau	G 10	McBaine, [illegible]	Am	
Luray, 1 bank, ● Clark	A [illegible]	[illegible]	Ad	[illegible]
Lutesville, 1 bank, ● Bollinger	[illegible]	[illegible]	Pac	[illegible]
Luther, Franklin	[illegible]	[illegible]	W., F. & Co	[illegible]
Luther, (mail to St. Louis) St. Louis	[illegible]	[illegible]	Pac	
Lutie, (4½ miles w. of Isabella P 10) Ozark		[illegible]	W., F. & Co	[illegible]
Lutman, Pettis	H [illegible]	[illegible]	Pac	
Luxemburg, (mail to St. Louis) St. Louis		See St. Louis		
Luxor, (5½ miles [illegible]) Macon		Atlanta, 140	Pac	×
Luystown, Osage	I 12	Isbell Station	Pac	28
Lyda, Macon	D 10	Macon, 36, 140	Ad., Pac	×
Lyman, (mail to Springfield) Greene	N 8	132a	W., F. & Co	×
Lynchburg, ([illegible] miles e. of Competition, M 11) Laclede		Lebanon, 132	W., F. & Co	7
Lyon, Franklin	I 14	Dundee, 58	Pac	[illegible]

M

TOWN COUNTY	INDEX.	RAILWAY, or, if not on a Railroad, nearest station.	EX.	POP.
McAllister, (3½ miles n. of Houstonia, G 8) Saline		Houstonia, 58	Pac	
McBaine, Boone	[illegible]	[illegible]	Am	[illegible]
McCauley Park (mail to Independence) Jackson		47a	W., F. & Co	
McClurg, (4½ miles s. e. of Rome, O 9) Taney		Chadwick, 132	W., F. & Co	
McCormic, Jefferson	J 16	Fluecom, 54	Pac	[illegible]
McCormick Place, (mail to Independence) Jackson			W., F. & Co	
McCracken, (4 miles e. of Ozark, N 8) Christian		Ozark, 132	W., F. & Co	
McCredie, ● Callaway	G 12	23c	U. S	[illegible]
McCullagh, (Station, St. Louis P. O.) ● St. Louis City		See St. Louis		
McCunes Station, Pike	[illegible]	[illegible]	Pac	[illegible]
McCurry, Gentry	B [illegible]	[illegible]	W., F. & Co	
McDoe, (R. R. name [illegible]) Reynolds	M [illegible]			[illegible]
McDonald, (P. O. name Peggy) Carter	O [illegible]	[illegible]	[illegible]	[illegible]
McDowell, ● Barry	O [illegible]	[illegible]	W., F. & Co	[illegible]
McElhany, Newton	[illegible]	[illegible]	W., F. & Co	[illegible]
McFall, 1 bank, ● Gentry	B [illegible]	[illegible]	W., F. & Co	[illegible]
McGirk, Moniteau	H [illegible]	[illegible]	[illegible]	[illegible]
McIntosh, (mail to Clarksville) Pike		[illegible]	Ad	
McKinley, (5 miles n. of Marionville, O 6) Lawrence		Marionville, 132	W., F. & Co	[illegible]
McKittrick, Montgomery	H [illegible]	[illegible]	Ad	[illegible]
McLellands Spring, (mail to Drexel) Cass	I 4	Drexel, 45	W., F. & Co	
McNair, (Station St. Louis P. O.) ● St. Louis City		See St. Louis		
McNatt, McDonald	P 5	Gorman, 45	W., F. & Co	
Mabel, Daviess	D 5	21b	[illegible]	
Macedonia, (6 miles n. of Rolla, K 13) Phelps		Rolla	W., F. & Co	[illegible]
Machens, (3½ miles n. e. of Blackwalnut, G 17) St. Charles		Blackwalnut, 56	Am	
Macks Creek, Camden	K 9	Lebanon, 132	W., F. & Co	[illegible]
Mackville, Lincoln	G 14	Davis, 129	Pac	[illegible]
Macomb, Wright	N 10	42e	[illegible]	
Macon, 2 banks, ● Macon	D 10	36a, 140l	Ad., Pac	[illegible]
Macy, (mail to Carthage) Jasper		132k	W., F. & Co	
Madelaine, Daviess	C 6	Jameson, 140	Pac	[illegible]
Madge, McDonald	P 4	[illegible]	W., F. & Co	
Madison, 1 bank, ● Monroe	E 11	56b	Am	[illegible]
Madisonville, ● Ralls	E [illegible]	Noonan, 129	Pac	[illegible]
Madry, (7 miles s. of Aurora, O 7) Barry		Aurora, 132	Ad., W., F. & Co	[illegible]
Maffit, (Station St. Louis P. O.) ● St. Louis City		See St. Louis		
Magill, (4 miles n. w. of Carlow, C 6) Daviess		Carlow, 140	Pac	
Magnet, (r. f. d. from Rockport) Atchison	A 1	Rockport, 116	Ad	
Magnolia, (10 miles s. of Holden, H 6) Johnson		56d	Am	[illegible]
Main City, Cass	I 4	Drexel, 45	W., F. & Co	[illegible]
Maitland, 2 banks, ● Holt	B [illegible]	46f	Ad	[illegible]
Malcolm, (mail to Kirkwood) St Louis	[illegible] 18	58p	Pac	
Malden, 1 bank, ● Dunklin	O [illegible]	[illegible]	Pac	[illegible]
Malta Bend, 1 bank, ● Saline	[illegible]	58m	Pac	[illegible]
Malty, (5 miles e. of Dublin, M 5) Barton		Jasper, 58	Pac	
Manchester, (1¼ miles s. of Sheffield G 4, mail to Sheffield) Jackson		47b	W., F. & Co	

TOWN COUNTY	INDEX.	RAILWAY, or, if not on a Railroad, nearest station.	EX.	POP.
[illegible] ● [illegible]	H 16	Barrett Station	[illegible]	168
[illegible]	[illegible]	[illegible]		90
[illegible]		[illegible]		23
[illegible]		[illegible]		×
Mann, (4 miles [illegible]) L 15) [illegible]		[illegible]		[illegible]
[illegible] B 6) Barry		[illegible]		11
Mansfield, 1 bank, ● Wright		[illegible]		494
Mansu, (mail to Oronogo) Jasper		[illegible]		×
Manton, (mail to Tavern) Maries	J 11	Dixon, 1		×
Many Springs, Oregon	P 14	Thayer, 42		24
Maplegrove, Jasper	N 5	Golden City, 42		26
Maple Hill, (mail to Osborn) Clinton	[illegible]	[illegible]		×
Maple Lake, (mail to Old Monroe) St. Charles	A 16			×
Maples, (4 miles s. of Lenox L 13) Texas		Salem, 132	W., F. & Co	9
Mapleton, (4 miles n. e. of Graysville, A 9) Putnam		Unionville, 11		7
Maplewood, ● St. Louis	D 19	131½		×
Marblehill, ● Bollinger	M 18	Lutesville, 124		295
Marceline, 1 bank, ● Linn	D 9	5a, b	W., F. & Co	2,638
March, (1½ miles n. e. of Greasy, M 8) Dallas		Lebanon, 132	W., F. & Co	27
Marcus, (Station St. Louis P. O.) ● St. Louis City		See St. Louis		×
Margaret, Gasconade	13	Cuba, 132		4
Marias Croche, (mail to St. Charles) St. Charles			Am	×
Maries, Maries	J		W., F. & Co	[illegible]
Marine, (Station St. Louis P. O.) ● St. Louis City		See St. Louis		×
Marion, Cole	[illegible] 11	Centertown, 58		59
Marionville, 1 bank ● Lawrence	O 6	132f		1,290
Marling, (6 miles n. of Gamma, F 13) Montgomery		Montgomery City		12
Marlow, (mail to Courtney) Jackson		5b		×
Marmaros, (6 miles s. of Ruth[illegible])		[illegible]		19
Marquand, ● Madison		[illegible]		450
Marquette, (Station St. Louis P. O.) ● St. Louis City		See St. Louis		×
Marshall, 4 banks, ● Saline	F 8	23b, 58n		5,086
Marshall Junction (mail to Marshall) Saline	[illegible]	58m, n		×
Marshfield, 1 bank ● Webster	M 9	132a		964
Marston, New Madrid	O	130½		×
Martha, (mail to [illegible]) Buchanan		See St. Joseph		×
Martha, (8 miles n. [illegible]) M 15) Reynolds		Zeitonia, 124		×
Marthasville, ● Warren		[illegible]		186
Martin City, Jackson		[illegible]		47
Martinsburg, 1 bank, ● [illegible]		[illegible]		345
Martinstown, Putnam		Queen City		38
Martinsville, ● Harrison		Bethany, 12		108
Marvin, (mail to Hartwell) Henry		Hartwell, 42		×
Marvin, (2½ miles s. of Bigcreek, N 12) Texas				13
Maryden, (3½ miles s. e. of Irondale, K 16) Washington		Irondale, 1[illegible]		×
Marys Home, ● Miller		Bagnell, 5		
Maryville, 3 banks ● Nodaway	B 3	46c, 65f		4,577
Marzolf, (6 miles s. w. of Bowling Green, E 4) Pike		Bowling Green, 23, 129	Pac., U. S	×
Mascot, (3 miles s. e. of Spring[illegible]) Greene		[illegible]		8
Mashek, (6½ miles w. n. w. of Troy, G 15) Lincoln		[illegible]		13
Massey, (mail to Poplarbluff) Butler		[illegible]		×
Masters, (3 miles s. e. of Hartley, [illegible])		[illegible]		4
Mastin Park, (mail to Dodson) [illegible]		[illegible]		×
Mastins, (mail to Belton) Cass		[illegible]		×
Matkins, Harrison		[illegible]		×
Matney, (mail to Agency) Buchanan		[illegible]		×
Matson, St. Charles	[illegible]	56a, 218		23
Mattese, St. Louis	E 19	Quarantine		×
Maud, Shelby	C 11	Clarence, 36		58
Maupin, Franklin		[illegible]		15
Maurine, Henry		[illegible]		58
Maxon, (Station St. Louis P. O.) St. Louis City		[illegible]		×
Maxville, Jefferson		[illegible]		118
May, McDonald		[illegible]		×
Maysburg, Bates	I 5	Urich, 42		46
Mayfield, Bollinger		Lutesville		×
Mayflower, (4 miles [illegible]) P 6) Barry		[illegible]	W., F. & Co	25
Mays, (mail to Wila) New Madrid		[illegible]		×
Maysville, 3 banks, ● Dekalb	C 4	[illegible]		925
Mayview, ● Lafayette		[illegible]		423
Maywood (mail to Independence) Jackson		[illegible]		×
Maywood, ● Lewis		[illegible]	W., F. & Co	126
Meadowville [illegible] Reynolds	N	[illegible]		×
Meadville, 1 bank, ● Linn	D	[illegible]		760
Mecca, (2 miles [illegible]) E 4) Clinton		Bainbridge, 48	W., F. & Co	×
Medill, Clark	A	5a, 52a	Ad., W., F. & Co	68
[illegible]	[illegible]	[illegible]		23
[illegible]	M	[illegible]	W., F. & Co	140
Mehlville, St. Louis	[illegible]	[illegible]		113
Meinert, (6 miles s. [illegible]) M 6) Dade		Lockwood, 42	Ad	26
Melbourne, (R. R. [illegible]) Harrison		65b	W., F. & Co	129
Melrose, St. Louis	[illegible]			19
Melton, (mail to Coleamp) Benton	[illegible]			×
Memphis, 3 banks, ● Scotland	A 11	5		2,195
Mendon, 1 bank, ● Chariton	E 8	[illegible]		252
Mendonsa, (mail to Neelysville) Butler				×
Mendota, 1 bank ● [illegible]	[illegible]			918
Mentor, Greene				13
Mentor, (mail to St. Louis) St. Louis	D 19	58p		×
Meramec Highlands, ● St. Louis	[illegible]	[illegible]		×
Mercer, 1 bank, ● Mercer	A	[illegible]		340
Merchants, (Station St. Louis P.O.) ● St. Louis City		See St. Louis		×
Mercyville, (mail to [illegible])	[illegible]	[illegible]		×
[illegible]	[illegible]	[illegible]		12
[illegible] land) Webster		[illegible]		×
Merwin, 1 bank, ● Bates	[illegible]	[illegible]		250
Metz, ● Vernon				159
Mexico, 3 banks, ● Audrain		[illegible]		5,099
Miami, 1 bank, ● Saline		[illegible]		581
Miami Station, Carroll				38
Middlebrook, Iron	[illegible]	[illegible]		185
[illegible] Station) Scotland	[illegible]	Crawford Sta., 52		×
Middlegrove, ● Monroe	E	Evansville, 56		200
Middletown, 1 [illegible] ● M[illegible]		[illegible]		375
Midland, (mail to [illegible]) Crawford	[illegible]	9½, 132b		
Midland, (1 mile n [illegible] C 19) St. Louis		Hillside, 12, 140		×
Midway, Boone	[illegible]	Rocheport, 56		55
Midway Par[illegible]		[illegible]		×
Mike, Cha[illegible]	[illegible]	Marceline, 5		45
Milan, 3 banks, ● Sullivan	[illegible]	11, 65a	[illegible]	1,757
Milespoint, Carroll	[illegible]	Norborne, 5, 140	[illegible]	63
Milford, ● Barton	[illegible]	Lamar, 42, 58	[illegible]	300
Mill, Ste. Genevieve	K	Delassus, 12	Pac	×
Millard, Adair	[illegible]	140		138
Millbrook, (4 miles s. of Lohman, I 10) Cole		[illegible]		×
Miller, ● Lawrence	N	[illegible]		148
Miller, (mail to St. Charles) St. Charles	[illegible]			×
Miller, (mail to Clayton [illegible])	[illegible]	[illegible]		×
Millersburg, ● Callaway	[illegible]			40
Millersville, Cape Girardeau	M	[illegible]		200
Millgrove, ● Mercer				260
Millheim, (3 miles n. [illegible]) L 18) Perry		Perryville, 10		50
Millport, (3 miles s. of Rutledge, B 11) Knox		Rutledge, 5	[illegible]	13
Millspring ● Wayne	N 16	124b		175
Millville, ● Ray	E 6	Richmond, 5	[illegible]	199
Millwood, Lincoln	F 14	Silex, 129		63
Milo, ● Vernon	[illegible]	[illegible]		268
Milton, Atchison	[illegible]			×
Miltondale, Clay				×
Milwaukee Junction, (mail to Kansas City) Jackson				×
Minaville, (R. R. name M[illegible]ville) Clay	[illegible]	[illegible]		×
[illegible]	[illegible]	[illegible]	[illegible]	×
Miney, Taney	[illegible]	[illegible]	[illegible]	13
Mindenmines, (R. R. name M[illegible]) ● Barton	[illegible]	[illegible]	[illegible]	335
Mine Lamotte, ● Madison	[illegible]	[illegible]		1,510
Mineola, Montgomery	[illegible]	[illegible]		128
Mineralpoint, ● Washington	K	[illegible]		48
Mineralspring, ● Barry	[illegible]	[illegible]		21
Mine Sixty One, (mail to Bevier) Macon	D	[illegible]		×
Mingo, (3¼ miles w. of Puxico. O 18) Stoddard	O	[illegible]		×
Mingsville, Wright	M 11	Mountain Grove, 4[illegible]		×
Minnaville, (P. O. name Minaville) Clay	[illegible]	[illegible]		×
Minnith, Ste. Genevieve	[illegible]	See St. Marys		12

TOWN COUNTY	INDEX.	RAILWAY, or, if not on a Railroad, nearest station.	EX.	POP.
[illegible] Louis	C 19	See St. Louis		
Mint, (3 miles w. of Sunnyside, M 11) Wright		Mountain Grove, 42	[illegible]	[illegible]
[illegible]	[illegible]	[illegible]		
Mirabile, ● Caldwell	D 5	Kingston, 35	A[illegible]	[illegible]
[illegible]	[illegible]	[illegible]	[illegible]	[illegible]
[illegible] (mail to Pleasanthill) Cass		42g	Ad	×
Mitch, (8 miles s. w. of Pine, P 15) Oregon		[illegible]	[illegible]	×
Mitchell, (mail to Lotta) New Madrid	O 2	127		×
Mitchell, (R. R. name Dillon) Phelps	K 13	132a	W., F. & Co	25
Mitchellville, (mail to Bethany) Harrison		[illegible]		[illegible]
Moab, (21 miles s. e. of Crocker, [illegible])		Crocker, 132	W., F. & Co	×
Moark, (4½ miles s. of Clarkton, O 2) Dunklin		Clarkton, 128		×
Moberly, 2 banks, ● Randolph	E 11	56b, 140c, f, l	Am., Pac	8,012
Modena, ● Mercer	B 7	Millgrove, 21	U. S	160
Mohawk, (3 miles s. of Sentinel, L 8) Polk		Humansville, 42	Ad	×
Mokan, (mail to Worland) Bates	J 4	58c	Pac	×
Mokane, ● 1 bank, Callaway	H 12	56d	Am	331
Molino, Audrain	F 12	Mexico, 23, 140	Pac., U. S	18
Mollie, (1½ miles n. of Bearcreek, N 7) Cedar		Fairplay, 42	Ad	13
Mona, (mail to Lakes) St. Louis		123	W., F. & Co	×
Monarch, St Louis		123	W., F. & Co	33
[illegible] Nodaway		14a	U. S	×
Monday[illegible]ton, I 14) Franklin		Morrellton, 132	W., F. & Co	×
Monegaw Springs, (9 miles n. w. of Osceola, J 7) St. Clair		See Osceola		×
Monett, 1 bank, ● Barry	O 6	132f, i	W., F. & Co	3,115
Moniteau, (P. O. name [illegible]burg) Moniteau	H 10	58d	Pac	509
Monroe City, 2 banks, ● Monroe	D 12	36a, 56b	Ad., Am	1,929
Montana, Iron	L 15	Iron Mountain, 124	Pac	×
Montauk, Dent	M 13	Salem, 132	W., F. & Co	36
[illegible] (R. R. name [illegible]) ● Shannon	O 13	42e	Sou	28
[illegible]	[illegible]	[illegible]		×
Monterey, (3½ miles [illegible] of Warrens Store, L 15) Reynolds		Ironton, 124	Pac	14
Montesano, (mail to Kimmswick) Jefferson	I 17	124a	Pac	×
Montevallo, ● Vernon	L 6	Milo, 58	Pac	157
Montgomery City, 2 banks, ● Montgomery	G 12	63, 140c	Pac	2,026
Monticello, 1 bank, ● Lewis	C 13	Lewiston, 115	Ad	287
Montreal, Camden	K 10	Richland, 132	W., F. & Co	28
Montrose, 2 banks, ● Henry	J 6	56c	Am	613
Montserrat, ● Johnson	H 7	58e	Pac	184
Moody, ● Howell	P 12	Westplains, 42	Sou	128
Moody, (mail to Quincy, Ill.) Marion	D 13	36b, 125a	Ad	×
Moore[illegible] Iowa, A 7) Mercer		Mercer, 21	U. S	×
Moores, (mail to Williamsville) Wayne		136b		×
[illegible] Boone	G 11	140c	Pac	×
Mooresville, ● Livingston	D 6	36c	Ad	288
Mora, Benton	I 8	134	Pac	17
Moreau, (1½ miles e. of Lohman, I 11, mail to Lohman) Cole		58a	Pac	×
Morehouse, (R. R. name Moorehouse) ● New Madrid	O 19	37, 124d, 127	Pac	900
Morgan, (4 miles n. w. [illegible]) ● [illegible]		Lebanon, 132	W., F. & Co	8
Morley, 1 bank, ● Scott	N 19	37, 124c	Pac	437
[illegible]conda) Franklin	[illegible]	[illegible]	[illegible]	[illegible]
Morrison, ● Gasconade	[illegible]	[illegible]	[illegible]	[illegible]
Morrisville, ● Polk	M 8	[illegible]	[illegible]	[illegible]
[illegible]		Callao, 36	[illegible]	[illegible]
Morse Mill, Jefferson	J 16	Victoria, 124	Pac	63
Morsey, (8 miles [illegible] G 14) Warren		Jonesburg, 140	Pac	13
Morton, Ray	F 6	Hardin, 5, 140	Pac., W., F. & Co	×
Mosby, (R. R. name Mosby) Clay	E 5	15b	U. S	×
Moscow, Clay	F 4	48, 118	W., F. & Co	×
[illegible] Moscow) ● Lincoln	G 15	129a	Pac	345
Moselle, ● Franklin	I 15	132a	W., F. & Co	141
Mott, (6 miles n. of [illegible]) Howell		Brandsville, 42	Sou	×
Mounce, (5 miles n. of Stonehill) Dent		Salem, 132	W., F. & Co	18
Mound, (Station St. Louis P. O.) ● St. Louis City		See St. Louis		×
Mound City, 3 banks, ● Holt	B 2	46d	Ad	1,681
Moundville, ● Vernon	L 4	58k	Pac	287
Mountain, McDonald	P 5	Seligman, 131, 132	W., F. & Co	11
Mountaingrove, 1 bank, ● Wright	N 11	42c	Sou	1,004
Mountainview, ● Howell	O 13	42c	Sou	350
Mountairy, Randolph	E 10	Huntsville, 140	Pac	×
Mount Auburn, (Station St. Louis P. O.) ● St. Louis City		See St. Louis		×
Mount Carmel, Audrain	F 13	Vandalia, 23	U. S	13
Mount Leonard, ● Saline	G 7	23b	U. S	230
Mount Moriah, 1 bank, ● Harrison	B 7	Ridgeway, 12	Ad	412
Mount Pleasant, (Station St. Louis P. O.) St. Louis City		See St. Louis		×
Mount Sterling, (5 miles n. e. of Cooper Hill, I 13) Gasconade		Hermann, 58	Pac	×
Mount Vernon, 2 banks, ● Lawrence	N 6	42f	Ad	1,206
Mount Washington, Jackson	F 4	47a, 58f	Pac., W., F. & Co	14
Mount Zion, Henry	J 7	Brownington, 132	W., F. & Co	16
Muddy Lane, Livingston	C 7	Sampsell Station, 140	Pac	×
Mugans, (mail to Phenix) Greene		42f	Ad	×
Muilheim, (mail to Perryville) Perry		Perryville, 10		×
Mulberry, ● Bates	J 4	Amoret, 45	W., F. & Co	86
Mullanphy, (Station [illegible] O.) ● St. Louis City		See St. Louis		×
Mullen, (mail to Doniphan) Ripley		124h	Pac	×
Mumford, (7 miles s. e. of [illegible]field, M 8) Greene		See Springfield		25
Munger, Reynolds	O 16	Ironton, 124	Pac	×
Murphy, Jefferson	E 18	Eureka, 58, 132	Pac., W., F. & Co	16
Murrays, (mail to Parkville) Clay	F 4	16a	Ad	×
Murrell Springs, (mail to Leeper) Reynolds	N 14	62		×
Murry, Boone	F 5	Browns Station, 140	Pac	17
Muscoralles, (mail to Wo[illegible]) Mississippi		220		×
Musick, (4½ miles w. of St. Aubert, H 12) Callaway		Tebbetts, 56	Am	×
Musselfork, Chariton	E 9	Salisbury, 140	Pac	18
Myers, Howard	F 10	Burton, 56	Am	×
Myetta, (5 miles s. [illegible]) K 10) Camden		Stoutland, 132	W., F. & Co	×
Myrick, (mail to [illegible]) Fayette	F 6	58m, o	Pac	×
Myrtle, Oregon	P 14	Thayer, 42	Sou	13
Mystic, (2½ miles s. w. of Sticklerville, B 9) Sullivan		Greencastle, 115	Ad	[illegible]

N

TOWN COUNTY	INDEX.	RAILWAY, or, if not on a Railroad, nearest station.	EX.	POP.
Nadine, (5½ miles n. w. of Vandalia, F 13) Ralls		Vandalia, 73	U. S	13
Namrash, Chariton	F 9	Dalton, 140	Pac	7
Naomi, Marion	C 12	Durham, 115	Ad	7
Napier, Holt	C 2	7, 46b	Ad	×
Napoleon, ● Lafayette	G 5	58o	Pac	132
Napton, ● Saline	G 8	58m	Pac	80
Narona, (5 miles e. of Birmingham, F 4) Clay		Birmingham, 15, 36, 140	Ad., Pac	×
Nashua, Clay	F 4	48, 118	W., F. & Co	×
Nashville, ● Barton	M 4	Mindenmines, 42, 58	Ad., Pac	155
Nassau, (mail to Nevada) Vernon	K 5	58h, k	Pac	×
Nathalia, (mail to Turners) Greene		42c	Sou	×
[illegible] Stone		Seligman, 131, 132	W., F. & Co	26
Naylor, ● Ripley	P 16	124h	Pac	202
Nebo, Laclede	L 11	Lebanon, 132	W., F. & Co	18
Neck, (3 miles n. w. of [illegible]) Jasper		See Carthage		874
Needmore, (8 miles s. w. of Springfield, N 8) Greene		See Springfield		14
Neelys Landing, Cape Girardeau	M 19	220, 229		27
Neelysville, ● Butler	P 17	124g, h	Pac	114
Neeper, Clark	B 12	Kahoka, 32	Ad	28
Nefy, (5 miles e. s. e. of Pure Air, B 9) Adair		Kirksville, 115, 140	Ad., Pac	6
Neier, Franklin	I 14	Union, 123	W., F. & Co	25
Nelson, (mail to Normandy) St Louis		131½		×
Nelson, 1 bank, ● Saline	F 8	58m	Pac	468
Nelsonville, Marion	C 12	Ewing, 115	Ad	13
Nemo, (5 miles n. e. of Pittsburg, K 8) Hickory		Humansville, 42	Ad	×
Neola, (4 miles s. e. of Arcola, M 6) Dade	[illegible]	[illegible]	[illegible]	[illegible]
Neosho, 2 banks, ● [illegible]	[illegible]	[illegible]	[illegible]	[illegible]
Nesbit, Dunklin	[illegible]	[illegible]	[illegible]	[illegible]
Nettleton, ● Caldwell	[illegible]	[illegible]	[illegible]	[illegible]
Neva, Cla[illegible]	[illegible]	[illegible]	[illegible]	[illegible]
Nevada, 3 [illegible] ● [illegible]	[illegible]	[illegible]	[illegible]	[illegible]
Nevada & Minden Junction, (mail to Nevada) Vernon		[illegible]		
New Alsace, (mail to Altheim) St. Louis		Kirkwood, 58, 132	Pac., W., F. & Co	
Newark, 1 bank, ● Knox	[illegible]	[illegible]	[illegible]	[illegible]
New Bloomfield, ● Callaway	[illegible]	[illegible]	[illegible]	[illegible]
New Boston ● Linn	[illegible]	[illegible]	W., F. & Co	[illegible]
[illegible] ● [illegible]	[illegible]	[illegible]	W., F. & Co	[illegible]
New [illegible] ● [illegible]	[illegible]	[illegible]	[illegible]	[illegible]
New [illegible]	[illegible]	[illegible]	Pac	[illegible]

Ad Adams Ex. Am., American Ex. Natl., National Ex. Pac., Pacific Ex. Sou., Southern Ex. U. S., United States Ex. W., F. & Co., Wells, Fargo & Co. Ex.

TOWN. COUNTY.	INDEX.	RAILWAY, or, if not on a Railroad, nearest station.	EX.	POP.
Newcomer, Charlton	E 8	Brunswick, 140	Pac	17
New Conception, (mail to Conception) Nodaway	B 4	⊐ 14a	W. F. & Co.	×
New DeKalb, Buchanan				362
New Florence, 1 bank, ● Montgomery	G 14	· 140e	Pac	124
New Frankfort, Saline	F 8	Gilliam, 23	U. S	380
New Franklin, 2 banks, ● Howard	G 10	· 56a	Am	1,156
Newhall, ● Chariton	E 9	Mendon, 5	W., F. & Co	25
New Hamburg, Scott	N 19	Benton, 37		110
New Hampton, 1 bank, ● Harrison	B 5	· 12d	Ad	261
New Harmony, Pike	F 13	Curryville, 23	U. S	×
New Hartford, ● Pike	F 14	BowlingGreen, 23, 129	Pac., U. S	58
Newhaven, 1 bank, ● Franklin	I 14	· 58c, 213	Pac	886
Newhome, Bates	J 4	Foster 58	Pac	30
Newhope, Lincoln	F 15	Elsberry, 125	Ad	166
Newland, Pettis	G 8	Sedalia, 56, 58, 134	Am., Pa	×
New Lebanon, (2 miles s. of Pleasant Green, H 9) Cooper		Pleasant Green, 56	Am	23
New London, 2 banks, ● Ralls	E 13	⊐ 129a	Pac	881
New Madrid, 2 banks, ● New Madrid	N 3	· 130b, 202a, 204a, b, 205, 207, 210, 217, 218, 220, 221, 229	Pac	1,489
Newmarket, ● Platte	E 3	· 14b	W., F. & Co	182
New Melle, ● St Charle	H 15	Wentzville, 140	Pac	263
New Offenburg, Ste Genevieve	K 17	See Ste Genevieve		169
Newpoint, ● Holt	C 2	Forest City, 46	Ad	129
Newport, Barton	M 5	Lamar, 42, 58	Ad., Pac	180
New River, (mail to Pascola) Pemiscot	O 2	127		×
New Sante Fe, Jackson	G 4	Redbridge, 58	Pac	112
Newstead, (2 miles w. of Grangeville, O 5) Newton		Pierce City, 132	W., F. & Co	14
Newtonia, ● Newton	O 5	Ritchey, 132	W., F. & Co	355
Newtown, 1 bank, ● Sullivan	B 8	⊐ 15a	U. S	291
Newville, (10 miles s. of Rocky Comfort, P 5) McDonald		Butterfield, 132	W., F. & Co	×
New Wells, Cape Girardeau	L 19	Jackson, 124	Pac	58
Niangua, ● Webster	M 8	· 132a	W., F. & Co	126
Niantic, (mail to Chula) Livingston	C 7	15a	⊐ U. S	×
Nichols (R. R. name *Nichols Junction*) ● Greene	N 7	· 42b, 132f	Ad., W., F. & Co	238
Nickellton, ● Macon	C 11	Atlanta, 140	Pac	27
Night, (Station St. Louis P. O.) ● St. Louis City		See St. Louis		×
Nile, (8 miles s. w. of Cedargrove, M 13) Texas		Salem, 132	W., F. & Co	18
Nimrod, (mail to Hardin) Ray	F 6	5b	⊐ W., F. & Co	×
Nind, (2 miles s. of Loeffler, C 9) Adair		Lacrosse, 5	⊐ W., F. & Co	68
Nirvana, (8 miles n. e. of Licking, M 12) Texas		Salem, 132	W., F. & Co	×
Nishnabotna, ● Atchison	B 1	⊐ 46b	Ad	×
Nixa, ● Christian	N 8	Cassidy, 132	⊐ W., F. & Co	31
Noah, (3½ miles n. w. of Montrose, J 6) Henry		Montrose, 56	Am	×
Noble, (35 miles s. of Mansfield, N 10) ● Ozark		Mansfield, 42	Sou	33
Nodaway, ● Andrew	C 3	· 46b	Ad	×
Noel, ● McDonald	P 4	⊐ 45b	W., F. & Co	98
Nogo, (3½ miles s. w. of Strafford, N 8) Greene		Strafford, 132	W., F. & Co	14
Nonsuch, (7 miles s. e. of Barnumton, J 9) Camden		Bagnell, 58	Pac	×
Noonan, (R. R. name *Orrwood*) Ralls	E 13	129b	⊐ Pac	12
Nor[illegible] ● [illegible]	I 6	· 5b, 140f	Pac., W., F. & Co	1,189
Nor[illegible] [illegible]	I 3	Winkler, 132	⊐ W., F. & Co	11
Normandy, ● St. Louis	H 17	131, 131½, 140e	⊐ Pac	132
Norris, Henry	I 6	Maurine, 132	W., F. & Co	100
North Clinton, (mail to Clinton) Henry	I 6	56e, 132 ·	⊐ Am., W., F. & Co	×
Northern Junction, (mail to Harlem) Clay		48	⊐ W., F. & Co	×
Northfork, Monroe	D 12	Lakenan, 36	Ad	23
North Jefferson, (mail to Cedar City) Callaway		⊐ 56a	Am	×
North Kansas City, (2 miles n. of Kansas City, G 4, mail to Harlem) Clay		48	⊐ W., F. & Co	×
North Lexington, (mail to Henry) Ray	F 6	5c	⊐ W., F. & Co	×
North Maywood, (mail to Independence) Jackson		47a	⊐ W., F. & Co	×
North River, (mail to Palmyra) Marion	D 13	36b	⊐ Ad	×
Northrup, (mail to Dover) Lafayette	E 6	58m	⊐ Pac	×
Northe, (mail to Clinton) Henry		42f	⊐ Ad	×
North Saint Louis, (mail to North) St. Louis City	D 20	⊐ 125c, 126, 140d	⊐ Ad., Am., Pac	×
North Salem ● Linn	C 9	Browning, 11	Ad	36
Northview, Webster	M 9	132a	⊐ W., F. & Co	34
Norton, Saline	F 8	· 23b	U. S	7
Norville, Livingston	D 7	140b	⊐ Pac	16
Norwalk, Stone	P 7	Exeter, 132	W., F. & Co	×
Norwood, ● Wright	N 11	· 42e	Sou	95
Not, Shannon	O 13	Monteer, 42	⊐ Sou	13
Notch, (8 miles s. e. of Ruth, P 8) Stone		Chadwick, 132	W., F. & Co	16
Nottinghill, (7 miles s. w. of Romance, P 10) Ozark		Mansfield, 42	Sou	×
Novelty, 1 bank, ● Knox	C 11	Edina, 115	Ad	267
Novinger, ● Adair	B 10	⊐ 65a	W., F. & Co	61
Nubia, (mail to Simcoe) McDonald	P 5	Exeter, 132	W., F. & Co	×
Nursery, St. Louis	D 19	Oldorchard, 132	W., F. & Co	60
Nye, (R. R. name *Ash Hill*) Butler	O 17	124d	⊐ Pac	29
Nyhart, Bates	J 4	58r	⊐ Pac	28

O

TOWN. COUNTY.	INDEX.	RAILWAY, or, if not on a Railroad, nearest station.	EX.	POP.
Oak, Dekalb	C 4	Unionstar, 12	Ad	×
Oakdale, (P. O. name Varner) Ripley	P 16	124h	Pac	112
Oakdale, Shelby	D 12	Shelbina, 36	Ad	35
Oakfield, (mail to Pacific) Franklin	I 15	Pacific, 58, 132	Pac., W., F. & Co	×
Oakgrove, 1 bank, ● Jackson	G 5	⊐ 23b	U. S	408
Oakhill, Crawford	J 14	Cuba, 132	W., F. & Co	30
Oak Hill, (Station St. Louis P. O.) ● St. Louis City		See St. Louis		×
Oak Hill Junction, (mail to Jefferson Barracks) St. Louis	D 19	58b, 124a	⊐ Pac	×
Oakland, Laclede	L 10	Lebanon, 132	W., F. & Co	23
Oakland, (mail to Kirkwood) St. Louis	H 17	58a, 132a	⊐ Pac., W., F. & Co	×
Oakley, (mail to Ethel) Macon	C 9	Ethel, 5	W., F. & Co	×
Oakmound, (3 miles n. of Spiva, P 11) Ozark		Sage City, 58	Pac	×
Oakridge, ● Cape Girardeau	M 19	Jackson, 124	Pac	252
Oakside, (6½ miles s. of Summersville, N 13) Shannon		Mountain View, 42	Sou	×
Oakton, (6½ miles s. w. of Lamar, M 5) Barton		Smithton, 58	Pac	×
Oakvale, (P. O. name Knorpp) Jefferson	J 16	51	⊐ Pac	×
Oakville, (R. R. name *Cliff Cave*) St. Louis	I 17	124a	⊐ Pac	85
Oakwood, ● Marion	E 13	56b, 129a	⊐ Am., Pac	280
Oates, (7½ miles w. of Edgehill, M 15) Reynolds		Ironton, 124	Pac	13
O'Brians, (mail to Belmont) Mississippi		220		
Odessa, 2 banks, ● Lafayette	G 6	· 23b	U. S	1,145
Odin, ● Wright	N 10	Marshfield, 132	W., F. & Co	23
Oermann, (1½ miles n. e. of Grubbville, J 15) Jefferson		Robertsville, 132	W., F. & Co	29
O'Fallon, ● St. Charles	H 15	⊐ 140e	Pac	700
O'Fallon Park, (Station St. Louis P. O.) ● St. Louis City	C 20	140d	⊐ Pac	×
Ohio, St. Clair	J 6	Lowry City, 42, 132	Ad., W., F. & Co	×
Okete, (2½ miles s. e. of Auburn, G 15) Lincoln		Briscoe, 129	Pac	13
Oland, (6½ miles n. w. of Blythedale, A 6) Harrison		Blythedale, 12	Ad	×
Olathe, (7 miles s. e. of Mansfield, N 10) Douglas		Mansfield, 42	Sou	16
Olden, ● Howell	O 12	· 42e	Sou	28
Oldfield, (3½ miles n. of Chadwick, O 9) Christian		Chadwick, 132	W., F. & Co	×
Old Franklin, Howard	G 9	Boonville, 56, 58	Am., Pac	×
Old Mines, Washington	K 15	Cadet, 124	Pac	450
Old Monroe, Lincoln	A 16	· 125b	Ad	160
Old Orchard, ● St. Louis	D 19	⊐ 131½, 132a	W., F. & Co	×
Olean, 1 bank, ● Miller	I 10	· 58s	Pac	254
Olga, (2½ miles e. of Hazen, N 9) Webster		Fordland, 42	Sou	×
Olive, Dallas	M 8	Northview, 132	⊐ W., F. & Co	13
Oliver, (P. O. name Lacrosse) Macon	C 9	5a	⊐ W., F. & Co	12
Olivette, (P. O. name Central) St. Louis	C 18	123	W., F. & Co	589
Olney, ● Lincoln	G 14	Silex, 129	Pac	116
Olympia, (4½ miles e. of Montevallo, L 6) Cedar		Milo, 58	Pac	×
Omaha, ● Putnam	A 9	Howland, 11	⊐ Ad	39
Omba, (12 miles w. of Cordz, O 12) Douglas		Burnham, 42	⊐ Sou	14
Omega, (3 miles n. w. of Mingsville, M 11) Wright		Mountain Grove, 42	Sou	×
Omer, (4½ miles n. e. of Cedarville, L 6) Cedar		Greenfield, 42	Ad	11
Omo, (6 miles s. e. of Norwood, N 11) Douglas		Norwood, 42	Sou	13
Oneill, (3 miles s. e. of Spanish Lake, H 17) St. Louis		*Spanish Lake*, 125	⊐ Am	14
Ongo, (3 miles e. of Elkhead, O 9) Douglas		Sparta, 132	W., F. & Co	11
Onyx (mail to Sullivan) Washington	C 8	Sullivan, 132	W., F. & Co	×
Opel, Sullivan		Cora, 11	Ad	13
Oran, ● Scott	N 19	⊐ 124c	Pac	497
Orange, (5 miles n. of Aurora, O 7) Lawrence		Aurora, 42, 132	Ad., W. F. & Co	18
Orchardfarm, St. Charles	A 18	⊐ 125c	Ad	23
Orchard Switch, (mail to Halloran) Carter	O 16	Beaverdam, 57		×
Orchid, ● Dekalb	C 4	Unionstar, 12	Ad	×
Ore, Cass	H 5	8g	Pac	40
Orearville, Saline	F 9	Slater, 23	U. S	30
Oregon, 2 banks, ● Holt	C 2	Forest City, 46	Ad	1,032
Oriole, Cape Girardeau	M 19	Jackson, 124	Pac	26
Orla, Laclede	M 10	Lebanon, 132	W., F. & Co	38
Orleans, (mail to Aldrich) Polk	L 7	Aldrich, 42	Ad	×
Orlinda, Linn	C 8	Laredo, 15	U. S	×
Oronogo, ● Jasper	N 4	· 58a, 132e, k	W., F. & Co	2,073
Orrick, 1 bank, ● Ray	F 5	· 140f	Pac	391
Orrsburg, Nodaway	A 4	Pickering, 46	Ad	×
Orrwood, (P. O. name Noonan) Ralls	E 13	129b	⊐ Pac	12
Osa, (4 miles n. of Shelton, O 7) Barry		Aurora, 42, 132	Ad., W., F. & Co	13
Osage Bluff, Cole	I 1	Jefferson City, 58	Pac., U. S	13
Osage City, ● Cole	I 12	· 58d, 213	Pac	265
Osage Iron Works, Camden	J 9	Bagnell 58	Pac	33
Osborn, 1 bank, ● Dekalb	D 5	· 36d, 18	Ad., W., F. & Co	386
Oscar, Texas	M 12	Cabool, 42	Sou	×
Osceola, 1 bank, ● St. Clair	J 7	· 42f, 132a	Ad., W., F. & Co	1,037
Osgood, 1 bank, ● Sullivan	B 8	· 15a	U. S	130
Oskaloosa, Barton	L 4	· 45a	W., F. & Co	×
Osta, (3 miles e. of Isabella, P 10) Ozark		Mansfield, 42	Sou	×
Oswald, (5 miles s. of Dotham, B 2) Atchison		Fairfax, 46	Ad	×
Otis, (4 miles n. of Pleasanthope, M 8) Polk		Wishart, 132	W., F. & Co	×
Oto, Stone	O 7	Logan, 132	⊐ W., F. & Co	8
Otterville, 1 bank, ● Cooper	H 8	· 58d	Pac	381
Ottomer, Douglas	N 11	Macomb, 12	Sou	9
Oval, (5½ miles n. e. of Thomas, B 6) Harrison		Bethany, 12	Ad	×
Overton, Cooper	G 10	Rocheport, 56	Am	×
Ovid, (mail to Richhill) Bates	J 5	58g	⊐ Pac	×
Ovid, (2½ miles s. e. of Georgeville, E 6) Ray		Braymer, 15	U. S	×
Owasco, Sullivan	C 8	Milan, 11, 115	Ad., W., F. & Co	38
Owen, Lincoln	G 15	129a	⊐ Pac	38
Owensdale, (mail to New London) Ralls	E 13	129b	Pac	×
Owen Mills, Osage	I 13	Bonnots Mill, 58	Pac	17
Owensville, ● Gasconade	I 13	123	⊐ W., F. & Co	113
Owsley, Johnson	H 7	Greenridge, 56	Am	29
Oxford, ● Worth	A 4	Parnell, 14	U. S	×
Oyer, St. Clair	K 6	Osceola, 42, 132	Ad., W. F. & Co	×
Ozark, 2 banks, ● Christian	N 8	· 132h	W., F. & Co	830
Ozora, (6 miles w. of St. Marys, Ste. Genevieve	K 8	See St. Marys		×

P

TOWN. COUNTY.	INDEX.	RAILWAY, or, if not on a Railroad, nearest station.	EX.	POP.
Pacific, 1 bank, ● Franklin	I 15	⊐ 58c, 132a	Pac., W., F. & Co	1,213
Packard, (8 miles e. of Cross Timbers, K 8) Hickory		Warsaw, 134	Pac	×
Page City, Lafayette	F 7	58o	⊐ Pac	×
Palace, (3 miles e. of Gates, N 8) Greene		Gates, 132	⊐ W., F. & Co	18
Palemon, (mail to Norborne) Carroll	F 7	5b, 140f	⊐ Pac., W., F. & Co	×
Palmer, Washington	K 15	Potosi, 124	Pac	355
Palmetto, (3 miles w. of Henderson, N 9) Greene		12e	⊐ Sou	16
Palmyra, 2 banks, ● Marion	D 13	⊐ 36a, b	Ad	2,323
Palmyra Junction, (mail to Palmyra) Marion	D 13	36a, b	⊐ Ad	×
Palopinto, Benton	I 7	Lincoln, 134	Pac	36
Panama, ● Vernon	K 4	· 58g	Pac	215
Pansy, (3 miles n. e. of Little Beaver, O 9) Douglas		Chadwick, 132	W., F. & Co	13
Pansy, (mail to Burksville) Shelby	D 12	Shelbina, 36	Ad	×
Panther Valley, (mail to Compton) Webster	N 9	Strafford, 132	W., F. & Co	×
Pape, St. Clair	K 6	Shell City, 56	Am	×
Papinsville, ● Bates	J 5	Rockville, 56	Am	142
Paradise, ● Clay	E 4	Smithville, 48		×
Paradise (mail to Bell City) Stoddard	N 18	30c	⊐ Pac	×
Paragon, (10 miles n. w. of Campbell, O 2) Dunklin		Campbell, 128, 130	Pac	×
Paris, 2 banks, ● Monroe	E 12	· 56b	Am	1,397
Paris Springs, Lawrence	N 6	Miller, 42	Ad	×
Park, Newton	O 5	Ritchey, 132	W., F. & Co	14
Parker, Andrew	C 3	Bolckow, 46	Ad	×
Parkerton, Grundy	C 7	⊐ 5b	W., F. & Co	14
Parkville, 1 bank, ● Platte	F 3	⊐ 46a	Ad	931
Parnell, (R. R. name *Parnell City*) 1 bank, ● Nodaway	A 4	⊐ 14a	U. S	432
Parshley, (4 miles n. e. of Fidelity, O 5) Jasper		Carthage, 58, 132	Pac., W., F. & Co	×
Parson, (r. f. d. from Browning) Sullivan	C 8	Browning, 11	Ad	×
Pascola, Pemiscot	P 2	· 28a, 2, 127		35
Pashaw, Vernon	K 5	Nevada, 56, 58	Am., Pac	14
Passale, Bates	I 5	58g	Pac	28
Passo, (8 miles n. e. of Warsaw, J 7) Benton		Warsaw, 134	Pac	×
Patsy, Crawford	K 14	Steelville, 132	W., F. & Co	×
Patterson, ● Wayne	N 16	Greenville, 150		65
Patton, ● Bollinger	M 18	Marquand, 124	Pac	200
Pattonsburg, 2 banks, ● Daviess	C 6	⊐ 48, 65b, 140h	Pac., W., F. & Co	1,065
Pattonville, St. Louis	H 16	Bridgeton, 140	Pac	114
Paulding, (3½ miles s. e. of Cardwell, P 1) Dunklin		Cardwell, 70	Pac	×
Pauline, Pettis	H 7	Sedalia, 56, 58, 134	Am., Pac	×
Pawnee, Harrison	A 6	Blythedale, 12	Ad	×
Pawpaw, (3½ miles s. e. of Cora, C 8) Sullivan		Cora, 11	Ad	15
Paw Paw Junction, (mail to New Madrid) New Madrid	O 3	· 130a, b, 132½	Pac	×
Paydown, Maries	J 12	St. James, 132	W., F. & Co	41
Payne, (2 miles n. of Wylie, P 5) McDonald		Anderson, 45	W., F. & Co	
Paynesville, ● Pike	F 15	Kissenger, 125	Ad	360
Peace Valley, Howell	O 13	Westplains, 42	Sou	28
Peakesville, Clark	A 18	Revere, 5	W., F. & Co	118
Pearl, Greene	M 7	132g	W., F. & Co	17
Pease, Laclede	M 10	Conway, 132	W., F. & Co	15
Peculiar, ● Cass	H 4	· 132a	W., F. & Co	136
Peers, Warren	H 14	56a	Am	45
Peggy, (R. R. name *McDonald*) ● Carter	O 14	42e	Sou	125
Pembina, Christian	N 8	Ozark, 132	W., F. & Co	30
Pender, (mail to Seligman) Barry		131	W., F. & Co	×
Pendleton, ● Warren	H 14	· 140e	Pac	140
Pennsboro, Dade	N 6	· 42f	Ad	11
Pennville, Sullivan	B 9	Pollock, 11	Ad	16
Peno, (mail to Frankford) Pike	E 11	129a	⊐ Pac	×
Pepsin, Newton	O 5	Ritchey, 132	W., F. & Co	×
Perche, Boone	G 11	56f	⊐ Am	×
Perkins, (6 miles e. of Lakeville, N 18, mail to Randles) Scott		130e	⊐ Pac	×
Perrin, ● Clinton	D 5	· 21e	U. S	×
Perry, 2 banks, ● Ralls	E 13	· 129b	Pac	624
Perryville, 1 bank, ● Perry	L 18	· 10a		848
Persinger, (mail to Columbia) Boone	G 11	140e	⊐ Pac	×
Pertl Springs, (mail to Warrensburg) Johnson	H 7	75		×
Pertz, (9 miles n. e. of Birchtree, O 13) Shannon		Birchtree, 42	Sou	×
Peru, (7 miles s. e. of Butler, J 5) ● Bates		Butler, 58	Pac	55
Peruque, (mail to Golden Eagle, I 11) St. Charles	A 17	⊐ 125c, 201	Ad	121
Petersburg, (mail to Bunceton) Cooper	H 9	58l	⊐ Pac	×
Petersburg, Henry	I 6	Maurine, 43	Am	×
Pevely, ● Jefferson	J 17	· 124a	Pac	170
Phelps, ● Lawrence	N 6	Miller, 42	Ad	61
Phelps City, ● Atchison	A 1	· 46b	Ad	167
Phenix, Greene	M 7	· 42f	Ad	18
Philadelphia, ● Marion	D 12	Palmyra, 36	Ad	211
Phillips, (mail to Bernice) Stoddard		30e	⊐ Pac	×
Phillipsburg, ● Laclede	M 10	132a	W., F. & Co	65
Phlegeton, (5½ miles s. w. of Florilla, O 11) Douglas		Mountain Grove, 42	Sou	8
Pickering, ● Nodaway	A 8	· 16c	Ad	250
Pickle, St. Genevieve	K 17	Delassus, 124	Pac	×
Piedmont, 1 bank, ● Wayne	N 16	· 124b	Pac	858
Pierce City, 2 banks, ● Lawrence	O 6	· 132f, k	W., F. & Co	2,151
Pilgrim, Dade	M 6	42b	⊐ Ad	18
Pilotgrove, 1 bank, ● Cooper	G 9	· 56b	Am	631
Pilotknob, ● Iron	L 16	124b	⊐ Pac	455
Pinckney, (3½ miles n. e. of Bernheimer, H 14) Warren		Gore, 56	⊐ Am	58
Pine, Ripley	P 15	Doniphan, 124	Pac	28
Pine City, (mail to Holcomb) Dunklin	O 2	128a		29
Pinecreek, (5 miles n. e. of Competition, M 11) Laclede		Lebanon, 132	W., F. & Co	×
Pine Lawn, (mail to Limestone) St. Louis City		131½		×
Pineville, 1 bank, ● McDonald	P 4	Lanagan 45	W., F. & Co	210
Pinkhill, Jackson	G 5	Grainvalley, 23	U. S	58
Pioneer, Barry	P 6	Pierce City, 132	W., F. & Co	30
Piper, (8 miles n. w. of Montrose, J 6) Henry		Montrose, 56	Am	×
Pisgah, Cooper	H 10	Bunceton, 58	Pac	124
Pitcher, Callaway		Tebbetts, 56	Am	×
Pitman, (mail to Harvester) St. Charles	C 17	56a	⊐ Am	×
Pitts, Warren	H 14	Wright City, 140	Pac	30
Pittsburg, Hickory	K 8	Humansville, 42	Ad	48
Pittsville, ● Johnson	H 6	Holden, 56, 58	Am., Pac	65
Pixley, (mail to Independence) Jackson	F 5	58o	⊐ Pac	×
Plad, (4½ miles e. of Woodhill, L 9) Dallas		Phillipsburg, 132	W., F. & Co	19
Plainview, Clinton	E 5	Lathrop, 5, 36	Ad., W., F. & Co	×
Plano, (5 miles s. w. of Yeakley, N 7) Greene		Bois D'Arc, 42	Ad	14
Plato, Texas	M 11	Lebanon, 132	W., F. & Co	61
Platow, (mail to Zeltonia) Wayne	N 16	124b	⊐ Pac	×
Platte City, 2 banks, ● Platte	E 4	[illegible]		[illegible]
Platte River, Buchanan	E 4	[illegible]	[illegible]	
Platte Valley, (mail to [illegible]) Buchanan		[illegible]		
Platt[illegible]		[illegible]		
Plattsburg, [illegible] ● [illegible]		[illegible]	[illegible]	[illegible]
[illegible]		[illegible]		
[illegible] ● [illegible]		[illegible]		[illegible]
[illegible] ● [illegible]		[illegible]		
[illegible]		[illegible]		
[illegible] ● [illegible]		[illegible]	[illegible]	
[illegible] ● [illegible]		[illegible]	[illegible]	
Pleasantmount, Miller		[illegible]		
Pleasant Retreat, Scotland		[illegible]		
Pleasantridge, Texas		[illegible]		
Pleasantview, Cedar		[illegible]		
Plevna, ● Knox		[illegible], 115		
Plew, (4 miles n. w. of Redoak, N 6) Lawrence		Sarcoxie, 132	W., F. & Co	
Plum Valley, (4½ miles s. e. of Roubidoux, M 12) Texas		Cabool, 42	Sou	
Plymouth, ● Carroll	E 7	Ludlow 15	U. S	
Pocahontas, ● Cape Girardeau	M 19	Jackson, 124		
Poetzig (mail to Weldon Spring) St. Charles		[illegible]		
Point Pleasant, ● New Mad.		[illegible]		
Pointrest, Perry		[illegible]		
Points, (mail to Murry) Boone		[illegible]		
Polk, ● Polk		[illegible]		
Pollock, ● Sullivan	B 8	⊐ 11		
Polo, 1 bank, ● Caldwell	D 5	· 15b		
Pomona, ● Howell	O 12	· 42e		
Ponce de Leon, Stone	O 8	Ozark, 132	[illegible]	
Pond, St. Louis	H 16	Glencoe, 58		
Ponder, Ripley	P 15	Doniphan, 12[illegible]		
Pontiac, (6 miles s. of Isabella, P 10) Ozark		Chadwick, 132	W[illegible]	
Poplar, (5½ miles s. of Lincoln, I 8) Benton		Lincoln, 134	Pac	×
Poplarbluff, 2 banks, ● Butler	O 17	· 124b, d, g, 203	Pac	4,321
Poplin, (mail to Dudley) Stoddard	O 17	Dudley, 124	⊐ Pac	×
Portage, (mail to Chamois) Osage	H 13	58c	⊐ Pac	×
Portage Des Sioux, St. Charles	G 16	· 125c, 201	Ad	242
Portageville, ● New Madrid	O	130½		427
Port Hudson, Franklin	I 14	Newhaven, 58	Pac	18
Portia, (7½ miles s. e. of Harwood, K 5) Vernon		Harwood, 56	Am	13
Portland, 1 bank, ● Callaway	H 13	· 56a, 213	Am	146
Port Royal, (mail to Centaur Station) Franklin	D 6	123, 213	⊐ W., F. & Co	17
Postal, Pettis	G 8	Blackwater, 58	Pac	×
Postoak, Johnson	H 6	56a	⊐ Am	13
Potosi, 1 bank, ● Washington	K 15	· 124e	Pac	638
Potsdam, (3½ miles s. e. of Fredericksburg, H 13) Gasconade		Morrison, 58	Pac	×
Pottersville, ● Howell	P 12	Westplains, 42	Sou	25
Powder Switch, (mail to Kansas City) Jackson		47b	W., F. & Co	×
Powell, McDonald	P 5	Washburn, 132	W., F. & Co	29
Powell Siding, (mail to [illegible]) Cass	H 4	43a	W., F. & Co	×
Powers, (7 miles s. w. of Kirbyville P 8) Taney		Chadwick, 132	W., F. & Co	9
Powersville, 2 banks, ● Putnam	A 8	· 15a	U. S	389
Poynor, Ripley	P 15	Doniphan, 124	Pac	17
Prairie, (Station St. Louis P. O.) ● St. Louis City		See St. Louis		×
Prairie City, Bates	J 5	Rockville, 56	Am	81
Prairiehill, ● Chariton	E 9	Salisbury, 140	Pac	180
Prairie Home, ● Cooper	H 10	Bunceton, 58	Pac	196
Prairie Lick, Cooper	G 9	56b	⊐ Am	×
Prairieview, Warren		Jonesburg, 140	Pac	×
Prathersville, Clay	F 5	Mosby, 15	U. S	118
Pratt, Ripley	P 16	Doniphan, 124	Pac	×
Prescott, (7 miles s. w. of Licking, M 12) Texas		Salem, 132	W., F. & Co	18
Preston, ● Hickory	K 8	Warsaw, 58	Pac	140
Prestonia, (10 miles s. e. of Gainesville P 10) Ozark		Westplains, 42	Sou	×
Price, St. Louis	D 19	Clayton, 123	W., F. & Co	80
Prices Branch, ● Montgomery	G 11	Highhill, 140	Pac	38
Prices Landing, (mail to Commerce) Scott		220		×
Priest, Johnson		Vallville, 58	Pac	114
Princeton, 2 banks, ● Mercer	B 7	· 21a	U. S	1,575
Prior, (9½ miles s. of Mountain Grove, N 11) Douglas		Mountain Grove, 42	Sou	×
Proctor, Morgan	J 9	Versailles, 58	Pac	×
Proctorville, Caldwell	D 6	Breckenridge, 36	Ad	×
Produce, (Station St. Louis P. O.) ● St. Louis City		See St. Louis		×
Prohibition, (9 miles n. e. of Montgomery City, G 13) Montgomery		Montgomery City, 140	Pac	
Promax, (3 miles s. w. of Energy, B 10) Schuyler		Crawford Sta., 52	Ad	×
Prospect Grove, Scotland	A 12	Granger 52	Ad	13
Prospect Hill, (mail to St. Louis) St. Louis	C 20	125c	⊐ Ad	×
Prosperine, (4 miles s. w. of Eldridge, K 9) Laclede		Lebanon, 132	W., F. & Co	
Prosperity, (3 miles s. e. of Webb City, N 4) ● Jasper		137		180
Protem, Taney	P 9	Chadwick, 132	W., F. & Co	81
Providence, Boone	H 11	56a	Am	90
Puller, (3½ miles w. of Reno, O 8) Christian		Ozark, 132	W., F. & Co	80
Pulltight, (4 miles n. of Ink, N 13) Shannon		Winona, 42	Sou	×
Purdin, 1 bank, ● Linn	C 9	⊐ 11	Ad	229
Purdy, ● Barry	O 8	· 132i	W., F. & Co	434
Pure Air, Adair	B 6	Danforth, 115	Ad	13
Purvis, (5 miles s. w. of Cape Galena, J 10) Camden		Versailles, 58	Pac	×
Puxico, 1 bank, ● Stoddard	O 18	· 136a, b		413
Pyle, (7 miles s. w. of Dexter, O 18) Stoddard		Dexter, 124, 130	Pac	5
Pyrmont, Morgan	I 9	Glensted, 58	Pac	100

Q

TOWN. COUNTY.	INDEX.	RAILWAY, or, if not on a Railroad, nearest station.	EX.	POP.
Quaker, (6 miles w. of Sunlight, L 15) Washington		Potosi, 124	Pac	
Quarantine, St. Louis	I 17	124a, 215, 229	Pac	×
Quarles, Henry	I 7	Lewis Station, 56	Am	×
Quarry, (mail to Randles) Stoddard		130e	⊐ Pac	×
Quarrytown, (mail to Ste. Genevieve) Ste Genevieve	K 18	10a		×
Queen City, 1 bank, ● Schuyler	B 10	· 140i	Pac	750
Quick City, Johnson	H 6	132	W., F. & Co	30
Quincy, ● Hickory	K 7	Osceola, 42, 132	Ad., W., F. & Co	110
Quinn, (7 miles w. of Xenia, B 9) Putnam		Lemonville, 11	Ad	×
Quitman, 2 banks, ● Nodaway	A 2	· 46d	Ad	356
Quitn, Butler	P 17	Nye, 124	⊐ Pac	×
Quote, (5 miles s. e. of Plymouth, E 7) Carroll		Ludlow, 15	U. S	18

R

TOWN. COUNTY.	INDEX.	RAILWAY, or, if not on a Railroad, nearest station.	EX.	POP.
Racine, ● Newton	O 4	132f	W., F. & Co	150
Racket, Benton		Warsaw, 134	Pac	×
Racola, (2 miles n. of Oldmines, K 15) Washington		Cadet, 124		14
Rader, Webster	M 9	Conway, 132	W., F. & Co	16
Radical, (4½ miles n. e. of Norwalk P 7) Stone		Exeter, 132	W., F. & Co	21
Rail, (3½ miles s. e. of Worsham, M 11) Wright		Mountain Grove, 42	Sou	16
Rainey, (4½ miles n. e. of Osceola, J 7) St. Clair		Osceola, 42, 132	Ad., W., F. & Co	×
Ralzon, (R. R. name *Bishops Station*) Perry	L 18	10a		×
Ralls Junction, (mail to New London) Ralls	E 13	129a	⊐ Pac	×
Ramona (mail to [illegible]) Louis		131½		×
Ramsey, Miller	J 11	Bagnell, 58	Pac	×
Randles, Cape Girardeau	N 18	130e	⊐ Pac	×
Randolph, Clay	F 4	· 15b, 36e, 140f	Ad., Pac	92
Randolph Springs, Randolph	E 10	140f	Pac	×
Ranger, Dent		Salem, 132	W., F. & Co	13
Ranken, (mail to Crescent) St. Louis	I 16	132a	W., F. & Co	×
Rankin, (6½ miles n. w. of Rosendale, C 3) Andrew		Rosendale, 46	Ad	×
Ranneys, (mail to Cape Girardeau) Cape Girardeau	N 19	136a		×
Ranrford, (mail to Madisonville) Ralls		Noonan, 129	⊐ Pac	×
Rat, Shannon	M 11	Sabula, 124	Pac	14
Rathbone, (6 miles s. e. of Vichy, J 13) Phelps		Rolla, 132	W., F. & Co	×
Ravanna, 1 bank, ● Mercer	A 7	Alvord, 21	U. S	295
Ravenswood, (mail to Independence) Jackson		58f	⊐ Pac	×
Ravenwood, 1 bank, ● Nodaway	A 4	· 14a	W., F. & Co	285
Raymond, (4½ miles n. e. of Lincoln, I 8) Benton		Lincoln, 134	Pac	×
Raymondville, ● Texas	M 13	Cabool, 42	Sou	29
Raymore, 1 bank, ● Cass	H 4	· 42f	Ad	271
Raymore Junction, (mail to Coleman) Cass	H 5	42f, g	⊐ Ad	×
Raytown, Jackson	G 4	Littleblue, 58	Pac	130
Rayville, (R. R. name *Hallard*) ● Ray	E 6	5c	W., F. & Co	245
Rea, 1 bank, ● Andrew	C 3	· 14a	W., F. & Co	200
Reading, Pike	E 14	125b	Ad	×
Readsville, ● Callaway	H 12	Portland, 56	Am	58
Reavley, Bates	J 4	Richhill, 42, 58	Ad., Pac	×
Reber Place, (Station St. Louis P. O.) ● St. Louis City		See St. Louis		×
Rector, (5 miles n. e. of Akers, M 13) Shannon		Salem, 132	W., F. & Co	25
Redbird, ● Gasconade	J 13	Cuba, 132	W., F. & Co	101
Redbridge, Jackson	G 4	· 58a	⊐ Pac	×
Redford, Reynolds	M 15	Annapolis, 124	Pac	14
Redman, ● Macon	D 11	Atlanta, 140	Pac	198
Redoak, ● Lawrence	N 6	Miller, 42	Ad	41

Mo 8

Ad., Adams Ex. Am., American Ex. Natl., National Ex. Pac., Pacific Ex. Sou., Southern Ex. U. S., United States Ex. W., F. & Co., Wells, Fargo & Co. Ex.

RED | Jo–I

TOWN. COUNTY.	INDEX	RAILWAY, or, if not on a Railroad, nearest station.	EX.	POP.
Redpoint, Iron	L 14	Salem, 132		18
Red Rock, (mail to Crosstown) Perry		220		×
[illegible] Greeley, M 8) Dallas		Bolivar, 132	W., F. & Co	17
Reeds, ● Jasper	N 5	132k	W., F. & Co	260
Reform, Callaway	H 12	Portland, 56	Am	41
Regal, (3½ miles s. of Tinney [illegible])		Braymer, 15	U. S	×
Reger, Sullivan	C 8	65a	W., F. & Co	58
Regina, Jefferson	I 16	Victoria, 124	Pac	14
Relfe, Phelps	L 12	Arlington, 132	W., F. & Co	18
Renfro, (5 miles e. of Gooch Mill, G 11) Moniteau		Huntsdale, 56	Am	18
Rengel, Franklin	I 15	123	W., F. & Co	×
Renick, ● Randolph	F 1	140e	Pac	196
Reno, Christian	O 8	Ozark, 132	W., F. & Co	38
Rensselaer, (R. R. name *Rensaelier*) Ralls	D 13	56b	Am	68
Republic, 1 bank, ● Greene	N 8	132f	W., F. & Co	856
Rescue, (4½ miles w. of Phelps, N 6) Lawrence		Miller, 42	Ad	55
Revere ● Clark	A 13	5a	W., F. & Co	161
Rex, Polk		Bolivar, 132	W., F. & Co	×
Rex Branch, (mail to Joplin) Jasper		42l	Ad	×
Rex City, (mail to Joplin) Jasper		42l	Ad	×
Reynard, Bates	J 5	Appleton City, 56	Am	18
Rhineland, 1 bank, ● Montgomery	H 13	56a	Am	153
Richards, ● Vernon	K 4	45a, 58f	Pac., W., F. & Co	489
Richardsons, (mail to Brownwood) Bollinger		6		×
Richfield, (mail to St. Paul) St. Charles	G 16	125b	Ad	×
Rich Fountain, Osage	I 12	Jefferson City, 58	Pac., U. S	88
Richhill, 2 banks, ● Bates	J 5	42k, 5 g, i	Ad., Pac	40.53
Richland, 2 banks, ● Pulaski	K 10	132a	W., F. & Co	736
Richlawn, Cass	G 5	Greenwood, 58	Pac	×
Richmond, 3 banks, ● Ray	F 5	5e	W., F. & Co	3,478
Richmond Heights, (mail to St. Louis) St. Louis City		131½		×
Richmonds, (mail to Grandin) Carter	O 16	57		×
Richville, Douglas	O 11	Burnham, 42	Sou	×
Richwoods, ● Washington	J 15	Blackwell, 124	Pac	128
Ridge, (5 miles n. w. of Wittenberg, L 19) Perry		Edgerton, 21	U. S	×
Ridgeley, Platte	E 4	Jackson, 124	Pac	×
Ridge Prairie, Saline	G 8	Nelson, 58	Pac	48
Ridgeway, 1 bank, ● Harrison	B 6	12d	Ad	648
Ridgewood, (9 miles e. of Lebanon, L 10) Laclede		Lebanon, 132	W., F. & Co	×
Riggs, (2 miles s. e. of Rileysburg, F 11) Boone		Sturgeon, 140	Pac	×
Rileysburg, Boone	F 11	Sturgeon, 140	Pac	11
Rimby, Polk		Bolivar, 132	W., F. & Co	25
Rinehart, Vernon	K 4	Metz, 58	Pac	×
Rippee, (4½ miles s. e. of Vera-cruz, O 11) Douglas		Macomb, 42	Sou	×
Rise, (4 miles n. w. of Diamond, O 5) Newton		Neosho, 45, 132	W., F. & Co	×
Ristine, (mail to Laforge) New Madrid	P 20	130a	Pac	×
Ritchey, ● Newton	O 5	132f	W., F. & Co	238
Ritter, (mail to Willard) Greene	N 8	132g	W., F. & Co	×
River Aux Vases, Ste. Genevieve	K 17	See Ste. Genevieve		88
Riverdale, (3 miles s. of Nixa, N 8) Christian		Ozark, 132	W., F. & Co	18
Riverside, Jefferson	J 17	54, 124a, 202a, b, c, 212, 215, 228, 229	Pac	×
Riverview, ● Morgan	J 8	Versailles, 58	Pac	×
Roach, (mail to Edith) Camden	K 9	Stoutland, 132	W., F. & Co	×
Roads, ● Carroll	E 7	Bogard, 11	Ad	40
Roanoke, ● Howard	F 9	Armstrong, 23	U. S	147
Roaring River, (mail to Eagle-rock) Barry	P 7	Seligman, 131, 132	W., F. & Co	×
Roark, (1½ miles e. of McDowell, O 6) Barry		Butterfield, 132	W., F. & Co	×
Robertson, (P. O. name Chandler) Clay	F 4	36a	Ad	×
Robertsons, (mail to Cabool) Texas		42c	Sou	×
Robertsville, Franklin	I 15	132a	W., F. & Co	128
Robins, (1½ miles n. w. of Fayetteville, G 6) Johnson		Warrensburg, 58	Pac	58
Robinsons, (mail to Webb City) Jasper		42l	Ad	×
Roby, Texas	M 12	Cabool, 42	Sou	11
Rocheport, 1 bank, ● Boone	G 10	56a	Am	593
Rochester, ● Andrew	C 4	Helena, 12	Ad	×
Rock, Vernon	K 4	Hume, 42, 55	Ad., W., F. & Co	9
Rockbridge, Ozark	O 11	Macomb, 42	Sou	18
Rock Creek, (mail to Independence) Jackson	F 4	47a, 58f	Pac., W., F. & Co	×
Rockcreek, Jefferson	I 18	Eureka, 58, 132	Pac., W., F. & Co	×
Rockford, Chariton	F 9	Shannondale, 140	Pac	×
Rockhill, (mail to Tuxedo) St. Louis	D 18	Webster Groves, 58	Pac	×
Rockingham, (5 miles n. e. of Morton, F 6) Ray		Hardin, 5, 140	Pac., W., F. & Co	×
Rock Levee, (mail to Cape Girardeau) Cape Girardeau	N 18	136a		×
Rockport, 2 banks, ● Atchison	A 1	116	Ad	1,080
Rockspring, Washington	J 15	Bourbon, 132	W., F. & Co	×
Rock Springs, (mail to Flucom) Jefferson	L 16	54	Pac	×
Rockville, 1 bank, ● Bates	J 6	56c	Am	580
Rocky Branch, (Station, St. Louis P. O.) ● St. Louis City		See St. Louis		×
Rocky Comfort, ● McDonald	P 5	Butterfield, 132	W., F. & Co	230
Rockymount, Miller	I 10	Eldon, 58	Pac	48
Rodella, (4½ miles n. e. of Windsor I 7) Pettis		Windsor, 56	Am	×
Rodney, Linn	C 8	Browning, 11	Ad	13
Rodneys, (mail to Charleston) Mississippi	O 20	124d	Pac	×
Rogersville, 1 bank, ● Webster	N 8	42c	Sou	260
Rolf (4½ miles n. w. of Kinsey, J 17) Ste. Genevieve		Flucom, 54	Pac	×
Rolla, 2 banks, ● Phelps	K 13	132a	W., F. & Co	1,600
Rolling Home, Randolph	E 9	Huntsville, 140	Pac	11
Rolyat, (7 miles n.w. of Edinburg, C 6) Grundy		Edinburg, 21, 115	Ad., U. S	13
Romance, ● Ozark	O 10	Mansfield, 42	Sou	14
Rome, Douglas	O 9	Chadwick, 132	W., F. & Co	48
Rondo, ● Polk	L 8	132n	W., F. & Co	31
Rookins, St. Clair	K 7	Collins, 42	Ad	×
Roper, (4½ miles s. w. of Halltown, N 7) Lawrence		Mt. Vernon, 42	Ad	14
Roselee, Howard	G 10	New Franklin, 56	Am	13
Rose[illegible], ● St. Clair	K 6	Osceola, 42, 132	Ad., W., F. & Co	181
Roseberry, (mail to Burlington Junction) Nodaway	A 3	65b	W., F. & Co	×
Rosedale, (mail to St. Louis) St. Louis	C 19	140e	Pac	×
Rose Hill, (mail to Kirkwood) St. Louis	I 16	58e	Pac	×
Roseland, (5½ miles s. w. of Fort Lyon, I 8) Henry		Calhoun, 56	Am	×
Roselle, (6 miles e. of Ironton, L 16) Madison		Ironton, 124	Pac	14
Rosendale, 1 bank, ● Andrew	C 3	46e	Ad	443
Roseville, (3½ miles n. of Springfield, N 8) Greene		See Springfield		18
Rosewood, (4½ miles w. of Elko, B 9) Putnam		Unionville, 11	Ad	13
[illegible]	I 4	Drexel, 45	W., F. & Co	×
[illegible]		[illegible]		×
Rothville, 1 bank, ● Chariton	D 8	5b	W., F. & Co	250
Roubidoux, Texas	M 11	Mountain Grove, 42	Sou	28
Roundgrove, Lawrence	N 6	Miller, 42	Ad	61
Round Spring, (mail to Ink) Shannon	N 14	Winona, 42	Sou	×
Rover, (3 miles s. e. of Attie, O 13) Oregon		Westplains, 42	Sou	×
Rowena, Audrain	F 12	Centralia, 23, 140	Pac., U. S	28
Rowland, (4½ miles s.e. of Kader, L 6) Cedar		Fairplay, 42	Ad	18
Rowletta, Pettis	G 7	Houstonia, 58	Pac	×
Roxie, Butler	O 16	Poplarbluff, 124	Pac	×
Roy, Douglas	O 9	Chadwick, 132	W., F. & Co	17
Ruble, Reynolds	N 15	*Hampton*, 62		18
Rucker, (mail to Worland) Bates	J 4	58c	Pac	×
Rucker, Boone	F 10	Sturgeon, 140	Pac	×
Rules, (mail to Bernie) Stoddard		130c	Pac	×
Rush, ● Andrew	C 3	14a	U. S	×
Rush Hill, ● Audrain	F 13	23b	U. S	187
Rush Tower, Jefferson	J 17	220, 229		×
Rushville, ● Buchanan	D 3	5e, 21d, e, 36f, 46a, 58e	Ad., U. S	412
Ruskin, (3½ miles n. w. of Sandhill, B 11) Scotland		Rutledge, 5	W., F. & Co	×
Russ, (9 miles s. e. of Lebanon, L 10) Laclede		Lebanon, 132	W., F. & Co	11
Russell, (mail to Higbee) Howard	F 10	56b	Am	×
Russellville, 1 bank, ● Cole	I 10	58s	Pac	295
Ruth, Stone	P 8	Ozark, 132	W., F. & Co	×
Rutland, (P. O. name Easley) Boone	H 11	56a	Am	×
Rutledge, 1 bank, ● Scotland	B 11	5a	W., F. & Co	292

S

TOWN. COUNTY.	INDEX	RAILWAY, or, if not on a Railroad, nearest station.	EX.	POP.
Sabula, Iron	M 16	124b	Pac	119
Saco, (5 miles s. of Tracecreek, M 16) Madison		Desare, 124	Pac	18
Sacville, Greene	M 7	Pearl 132	W., F. & Co	25
Sa[illegible] of Highgrove, K 13) Maries		St. James, 132	W., F. & Co	21
Saginaw, Newton	O 4	45b	W., F. & Co	12
Sagrada, (5 miles n. w. Crittenden, J 9) Camden		Warsaw, 58	Sou	×
Saint Albans, Franklin	I 15	125, 213	W., F. & Co	17
Saint Annie, Laclede	L 11	Lebanon, 132	W., F. & Co	×
Saint Aubert, Osage	H 12	58d, 213	Pac	×
Saint Catharine, ● Linn	D 9	36a	Ad	112
Saint Charles, 3 banks, ● St. Charles	G 16	56a, 213, 140e	Am., Pac	7,982
Saint Clair, ● Franklin	I 1	132a	W., F. & Co	189
Saint Clement, Pike	F 14	Bowling Green, 23, 129	Pac., U. S	30
Saint Cloud Springs, (mail to Swanwick) Ray	F 6	5c	W., F. & Co	×
Sainte Genevieve, 1 bank, ● Ste. Genevieve	K 17	10a, 202a, b, c, 207, 215, 217, 218, 220, 228, 229		1,707
Saint Elizabeth, Miller	J 11	Dixon, 132	W., F. & Co	85
Saint Elmo, (mail to Koshkonong) Oregon		42c	Sou	×
Saint Francisville, Clark	A 13	Wayland, 52	Ad	100
Saint Francois, (mail to Flat-river) St. Francois		54	Pac	×
Saint George, (mail to Annie) Buchanan		21d	U. S	×
Saint George, Wright	M 10	Mangum, 132	W., F. & Co	×
Saint James, 1 bank, ● Phelps	K 13	132a	W., F. & Co	575
Saint John, Putnam	A 8	Powersville, 15	U. S	38
SAINT JOSEPH, 10 banks, ● Buchanan	D 3	5e, e, 12d, 14a, b, 21d, 36d, f, 46a, b, 58e, 117, 118	Ad., Pac., U. S., W., F. & Co	102,979
SAINT LOUIS, 44 banks, ● St. Louis City	H 17	9, 12, 20, 23a, d, 25, 38a, 44, 50, 53, 55, 56a, 58a, 115, 123, 124, 125a, 126, 129b, 131, 131½, 132a, 132½, 133, 135, 140b, c, 200, 201, 202a, b, c, d, e, 205, 212, 213, 214, 215, 216, 217, 218, 220, 228, 229, 230	Ad., Am., Natl., Sou., U. S., W., F. & Co	575,238
Saint Louis, Oak Hill & Carondelet Junction, (mail to St. Louis) St. Louis City		58a	Pac	×
Saint Martins, (mail to Fortuna) Morgan	I 9	Glensted, 58	Pac	×
Saint Marys, ● Ste. Genevieve	K 18	10a, 202a, b, c, 207, 215, 217, 220, 228, 229		576
Saint Patrick, Clark	B 12	Gregory Landing, 125	Ad	13
Saint Paul, ● St. Charles	G 15	O'Fallon, 140	Pac	58
Saint Paul, (mail to Glencoe) St. Louis	I 16	58e	Pac	×
Saint Peters, ● St. Charles	H 16	125b, 140	Pac	59
Saint Thomas, Cole	I 11	Jefferson City, 58	Pac., U. S	240
Saint Vincent, (mail to St. Louis) St. Louis		140e	Pac	×
Salem, 2 banks ● Dent	L 13	132b	W., F. & Co	1,481
Saline, Mercer	A 7	52b	Ad	50
Salung, Audrain	F 11	Centralia, 23, 140	Pac., U. S	12
Salisbury, 2 banks, ● Chariton	E 9	140f, g	Pac	1,847
Salt River, (mail to New London) Ralls	E 18	129a	Pac	×
Salt Springs, Saline	G 8	Shackleford, 23	U. S	30
Sulyer, (4½ miles n. e. of Hackney, M 8) ● Greene		Willard, 132	W., F. & Co	18
Sanford, Pemiscot	P 2	72		×
Samoa, (5 miles s. e. of Houston, M 12) Texas		Cabool, 42	Sou	17
Samos, (mail to Charleston) Mississippi	O 20	124c, 130a	Pac	×
Sampsell Station, Livingston	D 6	140h	Pac	68
San Antonio, Buchanan	D 4	Stockbridge, 21	U. S	×
Sandals, Ray	E 5	Lawson, 5, 15	U. S. W., F. & Co	×
Sandhill, Scotland	B 11	Rutledge, 5	W., F. & Co	10
Sands, (mail to St. Charles) St. Louis	H 16	140e	Pac	×
Sandspur, (mail to Idalia) Stoddard		130e	Pac	×
Sandstone, Vernon	K 5	Nevada, 56, 58	Am., Pac	×
Sanitarium, (Station St. Louis P. O.) ● St. Louis City		See St. Louis		×
Sankey, (mail to Steelville) Crawford		132b	W., F. & Co	×
Santa Fe, ● Monroe	E 12	Mexico, 23, 140	Pac., U. S	160
Santa Rosa, Dekalb	C 5	48	W., F. & Co	38
Santee, (5 miles n. of Dixon, K 11) Maries		Dixon, 132	W., F. & Co	×
Santiago, (3½ miles n. of Palo-pinto, I 7) Benton		Lincoln, 134	Pac	×
Santuzzo, Lewis	B 13	Canton, 125, 200	Ad	8
Sapp, Boone	G 11	Easley, 56	Am	78
Sappington, ● St. Louis	E 19	See Meramec Highlands		180
Saratoga, ● McDonald	P 4	Noel, 45	W., F. & Co	130
Sarcoxie, 1 bank, ● Jasper	N 5	132k	W., F. & Co	1,126
Sargent, ● Texas	N 12	42c	Sou	55
Sarvis Point, Webster	N 9	Seymour, 42	Sou	29
Savannah, 2 banks, ● Andrew	C 3	14a, 46e	Ad., W., F. & Co	1,886
Saverton, Ralls	D 14	125b	Ad	125
Saxton, ● Buchanan	D 4	36d	Ad	×
Scearces, (mail to Plattsburg) Clinton	E 4	5c	W., F. & Co	×
Schalls, Perry	L 18	Perryville, 10		23
Schell City, 1 bank, ● Vernon	K 5	56	Am	668
Schepervillle, Bollinger	N 18	Lutesville, 124	Pac	58
Scheve, Jefferson	I 16	Catawissa, 132	W., F. & Co	28
Schley, (4½ miles w. of Clyde, B 1) Nodaway		Clyde, 60	Pac., U. S	×
Schlicht, (4 miles s.w. of Crocker, K 11) Pulaski		Crocker 132	W., F. & Co	13
Schluersburg, St. Charles	H 15	Augusta, 56	Am	58
Schneiders Quarry, (mail to Graniteville) Iron	L 15	6		×
Schofield, (5 miles s. e. of Half-way, L 8) Polk		Bolivar, 132	W., F. & Co	18
Scholten, Barry	O 7	Aurora, 42, 132	Ad., W., F. & Co	29
School, (5½ miles n. w. of Sinclair, O 8) Stone		Billings, 132	W., F. & Co	18
Schuyler, (5½ miles n. of Warsaw, J 7) Benton		Warsaw, 58	Pac	×
Scopus, (3 miles s. e. of Mayfield, M 18) Bollinger		Lutesville, 124	Pac	29
Scotia, Crawford	K 14	Steelville, 132	W., F. & Co	17
Scotland, Jasper	N 5	58t	Pac	58
Scott, (mail to Elston) Cole	H 11	58s	Pac	×
Scott, Johnson	H 6	Warrensburg, 58	Pac	×
Scott, (P. O. name McDoe) Reynolds	M 15	6		×
Scottsville, (mail to Parson) Sullivan	C 8	Browning, 11	Ad	×
Scrivner, Cole		Jefferson City, 58	Pac., U. S	×
Scruggs, Cole	I 11	58s	Pac	12
Search, (mail to Todd) Morgan	J 9	Versailles, 58	Pac	×
Seckman, Jefferson	I 18	Kimmswick, 124, 200	Pac	28
Sedalia, 7 banks, ● Pettis	H 8	56b, c, 58d, e, o, 134	Am., Pac	15,231
Sedgewickville, Bollinger	M 18	Marquand, 124	Pac	100
Sedgwick, Linn	C 9	Ethel, 5	W., F. & Co	13
Seeburger, (mail to Orchardfarm) St. Charles	A 18	125e	Ad	×
Self, (4½ miles n. w. of Sinclair, O 8) Stone		Billings, 132	W., F. & Co	18
Seligman, ● Barry	P 6	131, 132i	W., F. & Co	260
Selkirk, (mail to East Prairie) New Madrid		130a	Pac	×
Sellers, (½ mile s. of Monticello, C 13) Lewis		Tolona, 115	Ad	×
Selma, (mail to Crystal City) Jefferson		220		×
Selma, (mail to Old Orchard) St. Louis	D 19	132a	W., F. & Co	×
Selmore, (4 miles n. e. of Highlandville, O 8) Christian		Ozark, 132	W., F. & Co	19
Selsa, (6 miles s. e. of Independence) Jackson		See Independence		8
Senate Grove, (5 miles s. w. of Stonyhill, I 13) Franklin		Etlah, 58	Pac	18
Senath, ● Dunklin	P 1	128b		241
Seneca, 1 bank, ● Newton	O 4	132l	W., F. & Co	1,043
Seney, Macon	D 10	Atlanta, 140	Pac	×
Sentinel, Polk	L 8	Humansville, 42	Ad	128
Sereno, Perry	K 18	*Brewer Sta.*, 10		29
Sergeants Switch, (mail to Webb City) Jasper		42l	Ad	×
Settles Station, Platte	E 4	21c	U. S	×
Seventysix, Perry	L 19	215, 220, 229		28
Sexson, Cedar	L 7	Humansville, 42	Ad	21
Seybert, (5 miles s. e. of Arcola, M 6) Dade		Greenfield, 42	Ad	18
Seymour, 1 bank, ● Webster	N 10	42c	Sou	527
Shackelford, ● Saline	G 8	23b	U. S	100
Shadygrove, Polk	L 7	Aldrich, 42	Ad	×
Shadyside, (mail to Old Orchard) St. Louis	D 19	132a	W., F. & Co	×
Shafter, (5 miles s. e. of Haseville, C 8) Linn		Laredo, 15	U. S	13
Shamrock, ● Callaway	G 13	Wellsville, 140	Pac	35
Shannondale, Chariton	E 9	140a	Pac	50
Sharon, Saline	F 8	Gilliam, 23	U. S	8
Sharp, (3 miles n. of Barkersfield, P 11) Ozark		Thayer, 42	Sou	13
Sharpsboro, Cape Girardeau	N 19	136a		18
Shaw, Boone	G 11	Columbia, 140	Pac	×
Shawnee, (5 miles s. e. of Eminence, N 14) Shannon		Winona, 42	Sou	×
Shawnee Mound, ● Henry	I 7	Calhoun, 56	Am	38
Shawneetown, Cape Girardeau	L 19	Jackson, 124	Pac	114
Sheehan, (mail to Doniphan) Ripley		124b	Pac	×
Sheffield, ● Jackson	F 4	5b, 47b, 58e, 132n	Pac., W., F. & Co	×
Shelbina, 2 banks, ● Shelby	D 11	36a	Ad	1,733
Shelby, Linn	C 8	Purdin, 11	Ad	25
Shelbyville, 2 banks ● Shelby	D 12	Shelbina, 36	Ad	777
Sheldon, 2 banks, ● Vernon	L 5	58h	Pac	474
Shellknob, ● Barry	P 7	Exeter, 132	W., F. & Co	16
Shelton, (mail to Lerper) Wayne	N 16	62		×
Sheppards, (mail to Dexter) Stoddard		130e	Pac	×
Sheridan, 1 bank, ● Worth	A 4	14a	W., F. & Co	317
Sherman, (R. R. name *Castlewood*) St. Louis	D 17	58e	Pac	48
Sherrill, (3½ miles s. of Beulah, L 12) Texas		Salem, 132	W., F. & Co	×
Sherry, (8 miles n. of Dexter, O 18) Stoddard		Dexter, 124, 130	Pac	×
Sherwood, (1½ miles n. w. of Meramec Highlands, E 18) St. Louis		Meramec Highlands, 132	W., F. & Co	×
Shibleys Point, ● Adair	B 9	Stahl, 115	Ad	45
Shiel, (2 miles s. of Huntington, D 13) Ralls		Huntington, 56	Am	13
Shipley, (mail to Kennett) Dunklin	P	128a		×
Shirley, (9 miles w. of Potosi, K 15) Washington		Potosi, 124	Pac	×
Shootman, (mail to Standish) Carroll	E 7	Standish, 5	W., F. & Co	×
Shores Switch, (mail to Bobring) St. Louis	E 19	*Barracks*, 124, 220	Pac	×
Short, (mail to Chilton) Carter		42c	Sou	×
Short, (5½ miles n. w. of Bennett, P 15) Ripley		Doniphan, 124	Pac	×
Shortsand, (4 miles s. w. of Sligo, L 14) Dent		Sligo, 132	W., F. & Co	×
Shott, Grundy	B 7	Tindall, 21	U. S	48
Shotwell, Franklin	I 14	123	W., F. & Co	35
Shrewsbury, ● St. Louis	D 19	132a	W., F. & Co	×
Shrum (5 miles e. of Bessville, M 18) Bollinger		Bessville, 124	Pac	×
Sibley, ● Jackson	F 5	5b	W., F. & Co	540
Siding Sixty Three, (mail to Lancaster) Schuyler		52	Pac	×
Sidney, Putnam				14
Sigsbee, Shelby				7
Sikeston, 2 banks, ● Scott	O 19	124d	Pac	1,077
Silex, 1 bank, ● Lincoln	F 14	129a	Pac	210
Silica, Jefferson	J 6	28, 124a	Pac	28
Sill, (4 miles s. e. of North Salem, C 9) Linn		Browning, 11	Ad	7
Siloam Springs ● Howell	O 12	Westplains, 42	Sou	98
Silverlake, Perry	L 18	Perryville 10		59
Silverleaf, Livingston		Sampsell Station, 140	Pac	×
Silvermine, Madison	L 17	Ironton, 124	Pac	×
Silverton, (3½ miles s. of Gardner, O 10) Douglas		Mansfield, 42	Sou	25
Simcoe, (2 miles n. of Nubia, P 5) McDonald		Goodman, 45	W., F. & Co	11
Simmons, (3 miles s. e. of Stafford, N 12) ● Texas		Cabool, 42	Sou	[illegible]
Simpson, (7 miles s. of Aullville, G 7) Johnson		Aullville, 58	Pac	[illegible]
Sinclair, (mail to Jamesville) Stone	O	[illegible]		[illegible]
Sinkin, Shannon	M	[illegible]		[illegible]
Sisk, (mail to Vibbard) Ray	F 5	Vibbard, 5		[illegible]
Skaggs, (4½ miles n. of Strasburg, H 5) Cass		Strasburg, 58		[illegible]
Skelton, (mail to Plano) Greene		Bois D'Arc, 42	Sou	[illegible]
Skidmore, 2 banks, ● Nodaway	B 2	46d	Ad	[illegible]
Skinker Road, (mail to St. Louis) St. Louis	C 20	123	W., F. & Co	[illegible]
Skinner, (8 miles n. of Thompson, F 12) ● Audrain		Thompson, 23, 140	Pac	[illegible]
Skrainka, (mail to Fredericktown) Madison	L 17	Fredericktown, 124	Pac	[illegible]
Slagle, Polk	M 8	Fremont, 132	[illegible]	[illegible]
Slater, 2 banks, ● Saline	F 8	23b	[illegible]	[illegible]
Sledd, (2 miles s. of Paynesville, F 15) Pike		Kissenger, 125	[illegible]	[illegible]
Sleeper, Laclede	L 10	132a	[illegible]	[illegible]
Sligo, (R. R. name *Sligo Furnace*) ● Dent	L 14	132c	[illegible]	[illegible]
Sligo, (mail to Cook Station) Crawford	K 13	132b, c	W., F. & Co	[illegible]
Sloan, (6 miles s. w. of Kirksville, C 10) Adair		Kirksville, 115, 140	Ad., Pac	38
Smallett, (3 miles e. of Rome, O 9) Douglas		Macomb, 42	Sou	12
Smileyville, (5 miles n. e. of Little Union, D 13) Marion		Palmyra, 36	Ad	14
Smithfield, Jasper	N 4	132k	W., F. & Co	100
Smith Mines, (mail to Norman) Phelps	L 13	132d	W., F. & Co	×
Smithton, 1 bank, ● Pettis	H 8	58d	Pac	120
Smithville, 2 banks, ● Clay	E 4	48, 118	W., F. & Co	427
Snt Mills, Jackson	G 5	Oakgrove, 23	U. S	32
Snow, (r. f. d. from Macon) Macon	E 10	Excello, 140	Pac	×
Snowdon, (4 miles s. e. of Hybrid, C 9) Linn		St. Catherine, 36	Ad	×
Snyder (R. R. name *Dean Lake*) Chariton	E 8	5b	W., F. & Co	100
Soleville, (7 miles w. of Vermont, H 9) Cooper		Vermont, 58	Pac	×
Solo, (6 miles s. of Houston, M 12) Texas		Cabool, 42	Sou	12
Sorrell, (R. R. name *Elgin*) Sullivan	B 8	65a	W., F. & Co	13
Soulard, Station St. Louis P. O.) ● St. Louis City		See St. Louis		×
Southfork, Howell	P 12	Westplains, 42	Sou	28
South Gorin, (mail to Gorin) Scotland		Gorin, 5	W., F. & Co	319
South Greenfield, ● Dade	M 6	42	Ad	297
South Iatan, (mail to Iatan) Platte	E 3	46a	Ad	×
South Point, (mail to Washington) Franklin	I 15	58e	Pac	×
South St. Joseph, 1 bank, ● Buchanan	D 3	5e	W., F. & Co	×
Southwest City, 2 banks, ● McDonald	P 4	132o	W., F. & Co	69[illegible]
Spadling, (5 miles e. of St. James, K 13) Phelps		St. James, 132	W., F. & Co	12
Spalding, Ralls	E 13	Rensselaer, 56	Am	18
Spanish Lake, (mail to Bissell) St. Louis	H 17	125e	Ad	47
Sparrow, (R. R. name *Leroy*) Henry	I 6	43	Am	7
Sparta, 1 bank, ● Christian	N 9	132b	W., F. & Co	[illegible]
Speed, ● Cooper	H 9	5f	Pac	25
Spencer, Lawrence	N 6	Mt. Vernon, 42	Ad	58
Spencerburg, Pike	E 14	Curryville, 23	U. S	86
Sperry, Adair	B 10	Sublette, 140	Pac	13
Spickard, 1 bank, ● Grundy	B 7	21a	U. S	584
Spiro, (mail to Dora) Ozark	P 11	Westplains, 42	Sou	×
Splitlog, (5 miles s. w. of Wade, P 4) ● McDonald		45b	W., F. & Co	58
Splitlog Junction, (mail to Donohue) McDonald	P 4	45b, c	W., F. & Co	×
Spokane, (6 miles s. of Highlandville, O 8) Christian		Ozark, 132	W., F. & Co	28
Spoonerville, (mail to Malden) Dunklin		Malden, 130	Pac	140
Sprague, ● Bates	J 14	42k	Ad	156
Springbluff, Franklin	J 14	Sullivan, 132	W., F. & Co	22
Spring City, Newton	O 4	Saginaw, 45	W., F. & Co	23
Springcreek, Phelps	L 12	Arlington, 132	W., F. & Co	25
Springdale, (7 miles n. w. of Curryville, E 13) Pike		Curryville, 23	U. S	×
Springfield, 7 banks, ● Greene	N 8	42b, c, 132a, f, g, h	Ad., Sou., W., F. & Co	23,267
Springfork, (1½ miles s. of Galley, H 8, mail to Dumpville) Pettis		134	Pac	×
Spring Garden, ● Miller	I 10	Olean, 58	Pac	135
Springgrove, Dallas	L 8	Conway, 132	W., F. & Co	13
Springhill, Livingston	D 7	Sampsell Station, 140	Pac	103
Spring Park, (P. O. name Kirkwood) St. Louis	D 16	58e, 131½, 132a	Pac	2,825
Springvalley, (2 miles s. w. of Crittenden, J 9) Camden		Warsaw 58	Pac	×
Spruce, ● Bates	J 5	Butler, 58	Pac	41
Spurgeon, Newton	O 4	Racine, 132	W., F. & Co	13
Squires, (2 miles s. w. of Gardner) O 10) Douglas		Mansfield, 42	Sou	14
Stahl, ● Adair	B 9	65a	W., F. & Co	165
Stanberry, 2 banks, ● Gentry	B 4	65b	W., F. & Co	2,654
Standish, ● Carroll	E 7	5b	W., F. & Co	×
Stanford, Texas	N 12	Cabool, 42	Sou	×
Stanhope, (mail to Blosser) Saline	F 8	58m	Pac	×
Stanley, Pemiscot	O 2	See Gayoso		25
Stanton, ● Franklin	J 14	132a	W., F. & Co	55
Star, (mail to Tribulation) Barry	P 6	Washburn, 132	W., F. & Co	×
Star, Macon	D 9			×
Starfield, Clinton	D 4	Plattsburg, 5, 21	U. S., W., F. & Co	×
Stark, (6 miles w. of Clarksville, F 15) Pike		Clarksville, 125, 200, 216	Ad	13
Starkenburg, (2 miles n. w. of Rhineland H 13) Montgomery		Rhineland, 56	Am	14
State Line, (mail to Hopkins) Nodaway		12f	Ad	×
Steedman, Callaway	H 12	56a	Am	×
Steele, Pemiscot	P 2	819		×
Steelville, 2 banks, ● Crawford	K 14	132b	W., F. & Co	686
Steen Prairie, Maries	J 12	St. James, 132	W., F. & Co	38
Steffenville, ● Lewis	C 12	Ewing, 115	Ad	400
Steinhagen, (5 miles n. of Warrenton, H 14) Warren		Warrenton, 140	Pac	21
Stemmetz, Howard	F 9	23b	U. S	×
Stella, ● Newton	O 5	Ritchey, 132	W., F. & Co	120
Stephens, (mail to Browns Station) Boone	G 11	140e	Pac	×
Stephens Store, ● Callaway	G 12	Mexico, 23	U. S	28
Sterling, Howell	O 12	42c	Sou	13
Stet, (3½ miles s. w. of Roads, E 7) ● Carroll		Bogard, 11	Ad	18
Stevens, (mail to Gumbo) St. Louis	D 16	23	W., F. & Co	×
Stewart, Pemiscot	O 2	220		29
Stewartsville 1 bank, ● Dekalb	D 4	36d	Ad	616
Sticklerville, Sullivan	B 9	Greencastle, 115	Ad	30
Stillings, Platte	F 3	21c, 46a, f, 51	Ad., U. S	58
Stinson, (6 miles w. of Lawrenceburg, N 6) Lawrence		Miller, 42	Ad	11
Sto, (4½ miles n. w. of Swan, O 8) Christian		Chadwick, 132	W., F. & Co	×
Stockbridge, Buchanan	D 4	21d	U. S	×
Stockton, 1 bank, ● Cedar	L 6	Fairplay, 42	Ad	555
Stock Yards, (mail to Louisiana) Pike		23b	U. S	×
Stokley, Pettis	G 7	Houstonia, 58	Pac	×
Stolpe, Gasconade	H 13	Gasconade, 58	Pac	13
Stonehill, Dent	L 14	Salem, 132	W., F. & Co	55
Stone Quarry, (mail to Warrensburg) Johnson	H 6	75		×
Stono, St. Francois	L 16	Doerun, 54	Pac	14
Stonyhill, Gasconade	I 13	Newhaven, 58	Pac	30
Stotesbury, ● Vernon	K 4	45a	W., F. & Co	134
Stotts City, 1 bank, ● Lawrence	N 6	Mt. Vernon, 42	Ad	902
Stoutland, ● Camden	K 10	132a	W., F. & Co	200

Mo 9

Ad., Adams Ex. Am., American Ex. Natl., National Ex. Pac., Pacific Ex. Sou., Southern Ex. U. S., United States Ex. W., F. & Co., Wells, Fargo & Co. Ex.

INDEX OF MAPS.

PAGE.
Abyssinia.....610
Afghanistan...593
Africa.....544
Alabama.....312
Alaska Ty.....418
Alberta.....468
Algeria.....607
Andorra.....570
Arabia.....540
Argentine.....568
Arizona Ty....370
Arkansas.....338
Armenia.....598
Asia.....540
Assiniboia.....468
Athabasca.....468
Atlantic Ocean.558
Australia.....550
Austria-Hungary....578
Bahamas.....526
Baluchistan....593
Barbadoes Is...551
Belgium.....579
Bermudas.....566
Bhotan.....597
Bokhara.....593
Bolivia.....560
Borneo.....606
Bosnia.....578
Bourbon Is....551
Brazil.....564
British Col.....472
British Guiana.557
British Honduras....522
Bulgaria.....590
California..378-386
Canada.....514
Cape Colony...608
Central Africa.604
Central Am....522
Ceylon.....597
Chile.....568
China.....596
Cochin-China. 540
Colombia.....556
Colorado.....204
Congo Free State.....604
Connecticut.... 27
Corsica.....574
Costa Rica.....523
Crete.....591
Cuba.....482
Cyprus.....591
Delaware..... 85
Denmark.....582
District of Columbia.... 84
Dutch Guiana .557
Eas'n Roumelia590
East Indies....600
Ecuador.....556
Egypt.....610
England.....572
Europe.....536
Faroer Is.....583
Fiji Is.....551
Florida.....300
France.....567
Franklin.....514
French Guiana.557
French Indo-China.....540
Georgia.....294
Germany.....588
Gibraltar.....570
Great Britain...572
Greece.....575
Greenland.....583
Guatemala.....522
Haiti.....527
Hawaii.....422
Herzegovina...578
Honduras.....523
Iceland.....583
Idaho.....404
Illinois.....158
India.....597
Indiana.....146
Indian Ty.....362
Iowa.....168
Ireland.....580
Italy.....571
Jamaica.....530
Japan.....596
Java.....602
Kansas.....190
Keewatin.....514
Kentucky..246-258
Khiva.....593
Korea.....596
Labrador.....432
Liberia.....544
Louisiana.....328
Loyalty Is.....551
Luxemburg.....579
Mackenzie.....514
Madagascar....548
Madeira Is.....551
Maine..... 10
Maltese Is.....551
Malta.....551
Manitoba.....464
Maryland..... 84
Massachusetts.. 22
Mauritius Is...551
Mexico.....478
Michigan.....136
Minnesota.....224
Mississippi....320
Missouri.....180
Monaco.....567
Montana.....392
Montenegro....590
Morocco.....607
Natal.....608
Nebraska.....196
Nepal.....597
Netherlands....579
Nevada.....374-382
New Brunswick444
New Caledonia Is.551
Newfoundland.432
New Guinea....619
New Hampshire 14
New Jersey.... 76
New Mex. Ty..366

New South Wales.....612
New York....32-44
New Zealand..620
Nicaragua.....523
N. America....514
N. Carolina.268-280
N. Dakota.....228
Norway..... 586
NovaScotia.436-444
Ohio 124
Oklahoma Ty..362
Ontario....456-460
Orange Free State.....608
Oregon.....4[illegible]
Pacific Islands..562
Palestine.....603
Paraguay.....565
Pennsylvania.58-70
[illegible]
[illegible]
Philippine Isl..428
Porto Rico....[illegible]
Portugal.....570
Prince Edward Island...436-444
Quebec.....450
Queensland....615
Rhode Island.. 23
Roumania.....590
Russia in Asia.592
Russia in Europe.....587
Sahara.....544
Salvador.....522
San Marino....571
Santo Domingo.527
[illegible]
Saskatchewan..468
Scotland.....576
[illegible]
Siam.....540
Siberia.....540
Sierra Leone...544
Sikkim.....597
South Africa...608
South African Republic....608
S. America.....535
South Australia.618
S. Carolina.268-280
S. Dakota.....234
Spain.....570
Sudan.....604
Sumatra.....602
Sweden.....586
Switzerland....584
Tahiti Is.....551
Tasmania.....611
Tennessee..246-258
[illegible]
Tripoli.....544
Tunis.....607
Turkestan.....593
Turkey in Asia.598
Turkey in Europe.....[illegible]
Ungava.....[illegible]
United States.[illegible]
Uruguay.....[illegible]
Utah.....[illegible]
[illegible]
Vermont.....14
Victoria.....[illegible]
Virginia.....[illegible]
[illegible]
Washington...410
W. Australia...614
West Indies....552
W. Virginia.98-110
Wisconsin.....214
World.....548
Wyoming.....[illegible]
Yellowstone National Park...402
[illegible]

Index of Cities.

PAGE.
Allegheny.....500
Atlanta.....534
Baltimore.....404
Birmingham...533
Boston.....484
Brooklyn.....490
Buffalo.....492
Charleston.....533
Chicago.....508
Cincinnati.....503
Cleveland.....499
Columbus.....502
Council Bluffs..512
Dallas.....542
Denver.....516
Detroit.....501
[illegible]
Greater New York...491
Havana.....527
Honolulu.....[illegible]
Indianapolis.[illegible]
Kansas City.[illegible]
Louisville...[illegible]
Memphis.....[illegible]
Milwaukee.....[illegible]
[illegible]
Montreal.....[illegible]
Nashville.....[illegible]
New Haven.....[illegible]
New Orleans...539
New York.....488
Omaha.....513
Philadelphia...496
Pittsburg.....500
Providence....486
Quebec.....426
Richmond.....498
St. Louis.....510
St. Paul.....525
San Francisco..543
Seattle.....[illegible]
Superior.....520
Tacoma.....547
Toledo.....506
Toronto.....466
Washington...495
West Superior.520

TOWN — COUNTY — INDEX — RAILWAY, or, if not on a Railroad, nearest station. — EX. — POP.

Stout's, (mail to West New Madrid) [illegible] ... Pac
Stoutsville, 1 bank, ● Monroe. [illegible] ... Ad
Stover, Morgan [illegible]
Strafford, ● Greene [illegible] W., F. & Co.
Strasburg, ● Cass [illegible]
Stratmann, St. Louis [illegible] W., F. & Co. ×
Strungtown, (mail to Lohman) Cole Russellville, 58. Pac ×
Strother, Monroe. E 12 Paris, 56. Ad 21
Studt, St. Louis. ×
Stultz, (3½ miles [illegible] N 12) Texas [illegible] Sou ×
Sturdivant, Bollinger [illegible] ×
Sturgeon, 2 banks ● Boone. [illegible] 130 Pac 708
Sturges, Livingston [illegible] 21
Sublett, Adair [illegible] Pac 89
Suburban, (Station St. Louis P. O.) ●St. Louis City See St. Louis ×
Suburban Junction, (mail to Kansas City) Jackson [illegible] W., F. & Co. ×
Success, Texas M 12 Cabool, 42 Sou 30
Sue City, Macon C 10 Laplata, 5, 140 Pac W., F. & Co. 111
Sugarlake, Platte E [illegible] 16a ... Ad ×
Sugartree, Carroll F 7 Norborne [illegible] Pac W., F. & Co. 19
Sullivan, 1 bank, ● Franklin I 14 132a ... W., F. & Co. 714
Sulphur Springs Landing, ● Jefferson I 17 124a, 215, 229 ... Pac
Summersville, ● Texas Mountain View, 42 ... Sou
Summit, (Station St. Louis P. O.) ●St. Louis City See St. Louis.
Summit, Washington K 16 124a ... Pac
Sumner, 1 bank, ● Chariton D 8 11, 140h ... Ad Pac
Sunlight, Washington L 15 Irondale, 124 Pac
Sunnyside, Wright M 10 Lebanon, 132. W., F. & Co.
Sunrise, [illegible] Corsicana, O 6) Barry Purdy, [illegible] W., F. & Co.
Sunset, [illegible] M 8) ● Polk Tremont, 132 W., F. & Co.
Sunshine, (7 miles s. w. of Henry, F 6) Ray Henry, 5, 140 Pac W., F. & Co.
Surprise, (10 miles n. e. of Alton, P 14) Oregon [illegible] Sou
Susanna (6 miles e. of Niangua, N 8) Webster Niangua, 132 W., F. & Co.
Sutherland, (5 miles s. e. of Henrietta, H 7) Johnson Leeton, 56 Am
Sutton, St. Louis [illegible] W., F. & Co.
Sutton, (mail to St. Louis) St. Louis D 19 58a
Swan, ● Taney O 8 Chadwick, 132. W., F. & Co.
Swanee, (mail to Randles) Cape Girardeau [illegible] Pac
Swanwick, ● Ray I 6 [illegible] W., F. & Co.
Swart, (4 miles n. e. of Garland, Kas.) Vernon [illegible] W., F. & Co.
Swedeborg, ● Pulaski K [illegible] W., F. & Co.
Sweden, Douglas [illegible] Sou
Sweetsprings, 2 banks ● Saline [illegible] Pac
Sweetwater, Newton [illegible] Neosho [illegible] W., F. & Co.
Swinton (3½ miles n. of Zalock, O 18) Stoddard Zalock, 5.
Swiss, Gasconade I 14 Hermann, 58 Pac
Switzler, (mail to Browns Station) Boone [illegible] 140 Pac
Swope, (R. R. name *Swope Park*) Jackson [illegible] W., F. & Co.
Sycamore, (5 miles n. w. of Ambrose, P 11) Ozark Westplains, 42 Sou
Syenite, St. Francois L 17 Knoblick, 124 Pac
Sylvania, Dade M 6 Lockwood 42 Ad
Syracuse, ● Morgan [illegible] Pac

T

Taberville, ● St. Clair K 6 Rockville, 56 ... Am
Tabo, (r. f. d. from Higginsville) Lafayette G 6 Mayview, 23 ... U. S
Tackett, (5 miles s. w. of Warsaw, J 8) ● Benton Warsaw, 58 Pac
Taggart, Harrison. B 6 Bethany, 1 Ad
Taitsville, Ray [illegible]
Taladega, (mail to Anutt) Dent. [illegible] Salem, 132 W., F. & Co.
Talbot, (mail to Estill) Howard F 9 56a Am
Tallent, (5 miles n. e. of Marquand M 18) Bollinger Marquand 12 Pac
Talmage, (mail to Wentworth) Newton [illegible] 132h W., F. & Co.
Talpa, (6½ miles n. of Pierce City, O 6) Lawrence Pierce City [illegible] W., F. & Co.
Tandy, (3 miles [illegible] N 9) Webster [illegible] Sou
Taneyville, (4 miles n. [illegible] of Forsyth, P 8) ● Taney Chadwick [illegible] W., F. & Co.
[illegible] Osage City [illegible] Pac
[illegible] 2 banks ● [illegible] Ad
[illegible] (5½ miles [illegible] of Grain Valley, G 5) Jackson Grainvalley [illegible]
Taskee Station, Wayne. N 16 136
Tauria, (8 miles e. of Galena, O 7) Stone [illegible] W., F. & Co.
Tavern, Maries J 12 Dixon [illegible] W., F. & Co.
Taylor, Marion [illegible] W., F. & Co.
Taylor Road, (mail to Florisant) St. Louis B 19 131, 131½ ×
Taylors, (mail to Lexington) Lafayette [illegible] Pac
Tea, Gasconade. [illegible] W., F. & Co.
Teagues, Webster [illegible] ×
[illegible] ×
Tebbetts, ● Callaway [illegible] Am
Tecumseh, (5 miles w. of Sharp, P 1) Ozark [illegible] Sou ×
Tedleville, (5 miles n. e. of Houstonia, G 6) Pettis Houstonia 58 Pac ×
Tedrick, (5 miles s. of Coldspring, O 11) Douglas [illegible] Sou 14
Temple, Vernon. K 4 Nevada, 56, 58 Am Pac
Tenmile, Macon. D 1 Macon, 36, 140 Ad Pac 14
Terminal, (Station St. Louis P. O.) ● St. Louis City See St. Louis ×
Terminal Junction, (mail to St. Joseph) Buchanan [illegible] W., F. & Co.
Terrace, (mail to [illegible]) St. Louis [illegible] Pac
Terre Haute, (mail to Lucerne) Putnam [illegible]
Terry, St. Clair K 7 Vista, 1 Ad
Texas Junction, (mail to Portage de Sioux) St. Charles A 18 [illegible] Ad
Thayer, 1 bank, ● Oregon [illegible] Sou
Theodosia, (3 miles w. of Isabella, P 10) Ozark Chadwick, 132 W., F. & Co. 14
Thomas, Harrison [illegible] Bethany, 12 Ad
Thomas Hill, Randolph L 1 Huntsville, 140 Pac
Thomasville, ● Oregon. O 13 Westplains, 4 Sou
Thompson, ● Audrain. F 12 [illegible] 140 Pac
Thompsons, (mail to Birdpoint) Mississippi [illegible]
Thoms, (mail to Carl Junction) Jasper [illegible] W., F. & Co.
Thornfield, ● Ozark P 11 Mansfield [illegible] Sou
Thornleigh ● Pettis [illegible] Georgetown, 58 Pac
[illegible]
[illegible] W., F. & Co.
[illegible] (mail to Hickman) Mississippi P 20 [illegible] 217
Thrush, (6½ miles [illegible]) [illegible] Am
[illegible] K 17 St. Genevieve Delassus, 124
Tiff City, ● McDonald P 4 Anderson [illegible] W., F. & Co.
Tiffin ● St. Clair K 6 Schell City [illegible] Am
Tilden, (5 miles [illegible] of Woodfield) [illegible] Dallas Phillipsburg, 132 W., F. & Co.
Tilman, Stoddard N 18 Bell City [illegible] Pac
Tilsit, Cape Girardeau M 19 Gordonville [illegible] Pac
Timber, (8 miles s. [illegible] M 14) Shannon [illegible] 132 W., F. & Co.
Tina, 1 bank, ● Carroll. [illegible]
[illegible]
[illegible] Ad Pac
[illegible] Ray [illegible]
Tipton, 2 banks, ● Moniteau [illegible] Pac
Tiptonford, (R. R. name *Tipton*) Newton [illegible] W., F. & Co.
Tip Top, (mail to Arcadia) Iron [illegible] Pac
Tip Top, (mail to Lesterville) Reynolds N [illegible]
Titus, (mail to Lecoma) Phelps K 12 Rolla, 132 W., F. & Co.
Toccoa, (3 miles s. w. of [illegible] P 1) Ozark Westplains, 42 Sou
Todd, (2½ miles [illegible] of Glensted, I 9) Morgan Glensted, 58 Pac
Toga, (2 miles e. of Advance, N 18) Advance, 136
[illegible] G 12) ● Callaway [illegible]
Tolona, Lewis. [illegible] W., F. & Co.
Tolu, (5 miles w. of Goodwater [illegible]) [illegible] W., F. & Co.
Toneyo, (mail to New Madrid) New Madrid [illegible]
Topaz, (3½ miles s. w. of Florida O 11) Douglas Cabool, 42 Sou
Tope, (5 miles s. e. of Leesville, [illegible]) Henry Clinton, 42, 56, [illegible] Ad, W., F. & Co.
Topsy, Mercer B 7 Princeton, 21
Toronto, Camden K 10 [illegible] W., F. & Co.
Tower Grove, (Station St. Louis P. O.) ● St. Louis City 58 [illegible] Pac, W., F. & Co.
Tracecreek, (mail to Saco) Madison M 16 Fredericktown, 124 Pac
Tracy, ● Platte E 3 Platte City, 21
Trade, Chariton E 9 Marceline, 5. W., F. & Co.
Trail (29 miles n. w. of Westplains, P 12) Ozark Westplains [illegible] Sou
Transvaal, (Station St. Louis P. O.) ● St. Louis City See St. Louis
T[illegible] of Mountain View, O 13) Howell Mountain View, 42 Sou

Travers, (4 miles n. e. of Butterfield, O 6) Barry Butterfield, 132. W., F. & Co.
Treloar, (1½ miles s. w. of Holstein, H 14) Warren Holstein, 56. Am
Tremont, Polk L 8 132a W., F. & Co.
Trenton, 2 banks, ● Grundy C 7 [illegible] W., F. & Co.
Tribulation, McDonald [illegible]
Tribune, Pulaski [illegible] W., F. & Co.
Trimble, Clinton [illegible] W., F. & Co.
Trinity, (5 miles w. of Williamsville, B 10) Adair Greentop, 140.
Triplett, 1 bank, ● Chariton E 8 140h
Trout, (13½ miles n. w. of Potosi, K 15) Washington Potosi, 124 Pac
Troy, 2 banks, ● Lincoln G 15 129a
Truesdall, (R. R. name *Truesdale*) Warren H 14 140c
Truxton, ● Lincoln G 14 Jonesburg, 140.
Tuckahoe, (3½ miles n. e. of Joplin, N 4) Jasper 132m ... = W., F. & Co
Tucker, Ripley P 15 Doniphan, 124 ... Sou
Tulip, Monroe E 11 Centralia, 23, 140 ... Pac., U. S
Tullvania, Macon C 9 Ethel, 5 ... W., F. & Co
Tunas, (5 miles w. of [illegible] L 9) Dallas Lebanon, 132 ... W., F. & Co
Tunnel, (mail to Bonneterre) St. Francois. K 16 54
Tuque, Warren H 14 Wright City, 140.
Turley, Texas. M 11 Mountain Grove, 12
Turnback, Dade M 6 Pennsboro, 42 ... Ad
Turner, (mail to Columbia) Boone G 11 56f ... Am
Turners, Greene N 8 12 ... Sou
Turners, (mail to St. Louis) St. Louis [illegible]
Turney, [illegible] ● [illegible]
Turpin, (3 miles n. w. of Paynesville, F 15) Pike Kissenger, 125
Tuscumbia, ● Miller J 10 Bagnell, 58
Tuxedo,* (R. R. name *Tuxedo Park*) ● St. Louis D 19 58a, 131½
Twane, (mail to Stonehill) Dent L 14 Salem, 132 W., F. & Co.
Twelvemile, Madison M 17 Marquand, 124.
Twyman, (4 miles s. of Atherton, F 5) Jackson Atherton W., F. & Co.
Tyler, Pemiscot Q 3 205, 229
Tyler Place, (Station St. Louis P. O.) ● St. Louis City See St. Louis
T[illegible] (5 miles s. w. of Bigcreek, N 1) Texas Cabool, 42 ... Sou
Tyson, (mail to Valleypark) St. Louis E 17 132a ... = W., F. & Co

U

Udall, Ozark P 11 Westplains, 42 ... Sou
Ulah, Gentry B 5 Grant City 1
Ulam, Ste. Genevieve K 17 Knoblick
Ulf, (6 miles w. of [illegible] Phelps Salem, 132. W., F. & Co.
Ulman, Miller J 10 Bagnell, 58.
Umber, (7 miles [illegible] of Stockton, L 8) Cedar Fairplay, 42
Union, ● Wright N 10 Mansfield, 42.
Union, (8 miles [illegible] of Potosi, K 15) Washington Potosi, 124
Union, 1 bank, ● Franklin I 15 123. W., F. & Co.
Union Depot Junction, (mail to Kansas City) Jackson 5b ... = W., F. & Co
Uniongrove, (mail to Worth) Gentry [illegible]
Union Star, 2 banks ● [illegible]
Uniontown, Perry L 18 Perryville
Unionville, 2 banks ● Putnam A 8 11
Unity, Scotland B 11 Memphis
Upalike, (7 miles w. of Williamsville, O 16) Wayne [illegible]
Upper Creve Couer, (mail to [illegible] Lake) St. Louis [illegible] Pac
Urbana, ● Dallas [illegible] Ad
Urich, 1 bank, ● Henry [illegible] Am
Ursa, (9 miles s. w. of Gravelton, M 17) Wayne [illegible] Pac
[illegible] ● Livingston [illegible]
[illegible]

V

[illegible]
Valley, (station St. Louis P. O.) ● St. Louis City See St. Louis
Valley City, (7½ miles e. of Fayetteville, G 6) ● Johnson [illegible] Pac
Valley Farm, (mail to [illegible]) Reynolds [illegible]
Valleypark, ● St. Louis [illegible] W., F. & Co.
Valleyridge, Dunklin [illegible] Pac
Van, (4½ miles s.e. of Burns, L 8) [illegible] Bolivar, 13 W., F. & Co.
Vanburen, ● Carter O 15 Chicopee [illegible]
Vance, (5½ miles [illegible] M 10) Webster [illegible] W., F. & Co.
Vancleve, Maries [illegible]
Vandalia, 2 banks ● Audrain [illegible]
Vandeventer, (Station, St. Louis P. O.) ● St. Louis [illegible]
Vanmeter, [illegible] O 19 Morley, 37, 124 ... Pac
Vanzant, (5 miles s. [illegible] of Coldspring, O 11) Douglas [illegible] Sou
Varner, (R. R. name *Oakdale*) ● [illegible] Pac
[illegible] Texas [illegible]
[illegible] Butler [illegible] Pac
[illegible]
Venable, (7 miles [illegible] M 12) Texas Cabool, 42 ... Sou
Venice, (7 miles s. w. of Martinsburg, F 12) Callaway Martinsburg, 140. Pac
Veracruz, Douglas O 11 Macomb, 42 Sou
Verdella, ● Barton [illegible] Pac
Vermont, Cooper [illegible]
Vernon, Barton [illegible] Ad
Verona, 1 bank, ● Lawrence [illegible] W., F. & Co.
Versailles, 2 banks, ● Morgan [illegible] Pac
[illegible] (R. R. name [illegible])
[illegible]
[illegible] ● Ray [illegible] 5 W., F. & Co. 140
[illegible] ● Maries J 13 Rolla, 132 W., F. & Co.
[illegible] Monroe I 12 Paris, 56. Am
Victoria, ● Jefferson I 16 124a Pac
Vida, (7 miles s. w. of [illegible] K 18) Phelps Rolla, 132 ... W., F. & Co.
Vieman, (5 miles w. of [illegible] J 14) Crawford Cuba, 132 W., F. & Co.
Vienna, ● Maries J 12 Dixon, 1 W., F. & Co
Viessman, (5 miles n. w. of Dixon, K 11) Maries [illegible] W., F. & Co.
Vigus, (3 miles [illegible] ville, H 16) St. Louis W., F. & Co.
Vilander, Crawford [illegible] W., F. & Co
Villa Heights, (mail to [illegible]) Jasper [illegible] Am
Villaridge [illegible] W., F. & Co.
Vincit, Dunklin [illegible]
Vineland, Jefferson [illegible] Pac
Vinita, (4 miles n. of Downing, [illegible]) Downing, 52 Ad
Vinton, Bates I 4 Amsterdam, [illegible] W., F. & Co.
Viola, Barry. P 7 Exeter, 132 W., F. & Co.
[illegible] N 1 [illegible] Bolivar, 132 W., F. & Co.
[illegible] ● [illegible] L 6 Milo, 58
[illegible] ● Bates J 4 Amoret [illegible] W., F. & Co.
[illegible] ● St. Clair [illegible]
[illegible] W., F. & Co. ×
[illegible] St. Louis D 19 58p ×
Voris, ● [illegible] D 3 See St. Joseph. ×
Vosholl, (6 miles s. e. [illegible] Mills, I 12) Osage Bonnots Mill ×
Voyage, Gentry B 4 Stanber W., F. & Co. ×
Vulcan, (mail to Desarc) Iron M 16 124b ×
Vulcan, (Station St. Louis P. O.) ● St. Louis City See St. Louis ×

W

Wabash, (Station, St. Louis P. O.) ● St. Louis City See St. Louis
Wabash Junction, (mail to St. Louis) St. Louis City 58a ... Pac
Waco, ● Jasper N 4 132m. W., F. & Co.
Waddill, Newton O 5 Ritchey, W., F. & Co.
Wagoner, Cedar L 6 Sheldon, [illegible]
Wainwright, Callaway. [illegible]
Wakenda, ● Carroll [illegible] Pac
Walbert, Franklin [illegible] W., F. & Co.
Waldo, (R.R. name *Waldo Park*) Jackson [illegible]
Waldron, ● Platte [illegible] Ad
Wales, (mail to Nevada) Vernon [illegible] Am
Walker, 1 bank, ● Vernon. [illegible] Am
Wall, Newton [illegible] W., F. & Co.
Wallace, ● Buchanan [illegible]
Walnut, Macon [illegible] W., F. & Co.
Walnutgrove, 1 bank, ● Greene M [illegible] W., F. & Co.
Walnut Park, (Station St. Louis P. O.) St. Louis City See St. Louis
Walnutshade, Taney P 9 Chadwick, 132 W., F. & Co
Walther, (Station St. Louis P. O.) ● St. Louis City See St. Louis
Wanamaker, Saline G 8 Houstonia, 58 Pac
Wanda, (3 miles n. w. of Wentworth, O 5) Newton Ritchey, 132 W., F. & Co.
Wappapello, Wayne O 17 136b.
Ward, (mail to Worland) Bates J 4 58r Pac
Ward, Dade [illegible]
Mo 10

Wards, (mail to Hamburg) St. Charles [illegible] Am
[illegible] Pac
[illegible]
[illegible] D 12 Monroe City [illegible]
Warrensburg, 1 [illegible] ● H 6 58e, 75
Warrens Store, Reynolds L 15 Ironton, 124.
Warrenton, 1 bank, ● Warren H 14 140c
Warsaw, 2 banks ● Benton J 7 131
Washburn, ● Barry P 6 132 [illegible]
Washington, 2 banks, ● Franklin I 15 58e, 213
Washington Center, Harrison A 5 Ridgeway, 12.
Wason, (5 miles e. of Thayer P 13) Oregon [illegible]
[illegible]
Water, (4 miles w. of Gatewood P 15) Oregon [illegible] Pac
Waterloo, Lafayette [illegible]
[illegible] (mail to Bois Brule) [illegible]
Water Tower, (Station, St. Louis P. O.) ● St. Louis City See St. Louis
[illegible] (mail to Saverton) Ralls [illegible]
Water Works, (Station [illegible] P. O.) ● St. Louis City See St. Louis.
Watson, 1 bank, ● Atchison [illegible]
Watson, (mail to Bowling Green) Pike [illegible]
Wattsville (3½ miles [illegible] bina, N 8) Christian [illegible]
[illegible] 1 bank, ● Lafayette [illegible]
Wayland, 1 bank, ● Clark [illegible]
Waynesville, ● Pulaski [illegible]
Weatherby, 1 bank, ● Dekalb. [illegible]
Weaubleau, 1 bank ● Hickory [illegible]
Webb City, 2 banks, ● Jasper [illegible]
Weber, Lewis C 1 [illegible]
Webster Groves (R. R. name *Webster*) ● St. Louis [illegible]
Webster Park, (mail to [illegible] Groves) St. Louis [illegible]
Weingarten, Ste. Genevieve [illegible]
Welch, Monroe [illegible]
Welcome Osage [illegible]
Weldon, Maries [illegible]
Weldon Spring, St. Charles [illegible]
Weldon Spring Station, (mail to Weldon Spring) St. Charles [illegible]
Wellington, 1 bank, ● Lafayette, F 6 58a
Wellston, (or *Wells*) ● St. Louis C 19 131, 131½
Wellsville, 1 bank, ● Montgomery G 13 140c
[illegible] ● Newton O 6 [illegible] W., F. & Co.
Wentzville, 1 bank ● [illegible]
Westalton, St. Charles [illegible]
[illegible]
[illegible] W., F. & Co.
[illegible] bank, ● Atchison [illegible] Am
[illegible] (R. R. name [illegible])
[illegible] 10b, 202a, b, c, 215, 217, 220, 228, 229
Westcott, (7 miles [illegible]) [illegible]
West Eldorado, (mail to Eldorado Springs) Vernon K [illegible]
Westely, Marion [illegible]
West End, (station [illegible]) ● St. Louis City [illegible]
Westfork, Reynold M 14 Sabula, 124
West Glasgow, (m[illegible]
West Hartford, Ralls [illegible]
West Joplin, [illegible]
[illegible] A 8 Unionville, 11
[illegible] ● [illegible] W., F. & Co.
Westminster, [illegible] P. O.) ● St. Louis City [illegible]
Weston, 2 banks, ● Platte [illegible]
Westphalia, ● Osage [illegible] 12 Osage City, 58.
Westplains, 3 banks, ● Howell P 12 42e
West Platte, (mail to Platte City) Platte [illegible]
Westport, (Station [illegible] O.) ● Jackson [illegible]
West Quincy, (mail to Quincy, Ill.) Marion [illegible] 36b, 65a, 125a ... Ad, W., F. & Co.
West St. Louis, [illegible] St. Louis City [illegible]
West [illegible] ● Cass H 4 Peculiar, 132
Westville, Chariton D 9 Marceline
Wet Glaize, Camden K 10 Richland, 1
Wetherill, Ozark [illegible]
Wexford, (mail to Lathrop) Clinton [illegible] W., F. & Co.
Wheatland, 1 bank, ● Hickory [illegible]
Wheeling, 2 banks, ● Livingston [illegible]
Whetstone, (mail to Norwood) Wright [illegible]
Whetstone [illegible] Norwood) Wright [illegible]
Whig, (5 miles n. [illegible] 18) Cape Girardeau [illegible]
Whitechurch, (6 miles e. of Olden, O 12) Howell [illegible]
[illegible] Hughes, B 3) Nodaway [illegible]
[illegible] Barracks) St. Louis F 19 24a ... = Pac
[illegible] wood, E 13) Marion Oakwood, 56, 12 [illegible]
[illegible]
[illegible] Pike E 14 125b
Whites, (mail to Dumpville) Pettis H 8 134.
Whiteside, ● Lincoln F 14 29a
Whites Store, Howard G 10 Rocheport.
Whitesville, ● Andrew [illegible]
Whitewater, ● Cape Girardeau N [illegible]
Whitfield, (mail to Liberal) Barton [illegible]
[illegible] Mississippi [illegible]
Whitsett, (5 miles e. of [illegible] J 14) Crawford [illegible]
Whitton, Gentry [illegible]
Wickes, (mail to Kimmswick) St. [illegible]
[illegible] ● [illegible] D 9 New Cambria
[illegible]
[illegible]
Wilcox, Nodaway A 3 65b
Wilderness, Oregon O 14 Peggy, 4
Wild Hunters, (station St. Louis P. O.) ● St. Louis City See St. Louis
[illegible] (mail to Portage des Sioux) St. Charles A 19 125e ... = Ad
Wilkinson, (mail [illegible]
[illegible]
Willard, ● Greene N [illegible] 132g
Williamsburg, ● Callaway G 13 Montgomery [illegible]
Williamstown, ● Lewis B 12 Labelle, 115
Williamsville, ● Wayne O 16 124b, 136b, 150.
Willmathsville, Adair B 10 Greentop, 140
Willowbrook, Buchanan [illegible]
Willowsprings, 1 bank, ● Howell O 13 [illegible]
[illegible]
Wilson Mills, (R. R. [illegible]
[illegible]
[illegible]
[illegible]
Wilton, ● Boone [illegible]
Winans (2 miles s. e. [illegible]
[illegible]
Winchester, ● [illegible]
[illegible]
[illegible] ● [illegible]
[illegible] (mail to Kimmswick) [illegible]
Windsor Spring, (mail to Kirkwood) St. Louis [illegible]
Winfield, 1 bank ● [illegible]
Winigan, 1 bank ● [illegible]
Winkler, Norman [illegible] W., F. & Co.
Winner, (r. f. d. from Liberty) [illegible]
[illegible] ● [illegible]
Winslow, Dekalb C 5 King City
Winston, 1 bank, ● Daviess D 6 [illegible]
Wintersville, Sullivan B 8 Harris, 15.
Winthrop, (P. O. name [illegible] Atchison) Buchanan E 3 5e, 21d, e, 36f, 46g, 58r
[illegible] (7 miles w. of Fairfield, [illegible]) Benton Warsaw, 134
Wise, (2 miles [illegible] ● [illegible]
Wishart, Polk M [illegible] W., F. & Co.
Withers Mills, Marion [illegible]
[illegible] ● [illegible]
Witty, (5 miles [illegible] O 9) Douglas 202a, b, 220, 228.
Wolfe, Vernon [illegible] 4 Amos, 45.
Wolf Island, Mississippi [illegible]
[illegible] (mail to [illegible]) Mississippi [illegible]
Womack, Ste Genevieve [illegible]
Wommack, (mail to Sileх) Lincoln [illegible]
Woodhill, Dallas [illegible] W., F. & Co.
Woodland, Marion [illegible]
[illegible] (mail to Ferguson) St. Louis [illegible] Pac
Woodlandville, Boone. [illegible] Am
Woodlawn, ● Monroe. [illegible] Am
Woodlawn, (mail to Kirkwood) St. Louis [illegible] Pac
Woodruff, Platte [illegible] W., F. & Co.

Ad., Adams Ex. Am., American Ex. Natl. National Ex. Pac. Pacific Ex. Sou., Southern Ex. U. S., United States Ex. W., F. & Co., Wells, Fargo & Co. Ex.

TOWN.	COUNTY.	INDEX	RAILWAY, or, if not on a Railroad, nearest station.	EX.	POP.
Woods, (4 miles e. of Orchid, C 4) Dekalb			Unionstar, 12	Ad	
[illegible]			Thayer, 42	Sou	
[illegible]		G 8	Marshall, 28, 58	Pac., U. S	
[illegible]			[illegible]	[illegible]	
Woodbam, Gasconad			[illegible]		
Worcester, Audrain			[illegible]		
Worland, ● Bates			[illegible]		
Worsham, Wright			[illegible]		
Worth, Worth			[illegible]		
Wright City, ● [illegible]			[illegible]		
Wrightsville, Dunklin			[illegible]		
Wyaconda, 1 bank, ● [illegible]			[illegible]		
Wyandotte, (r. f. d. from [illegible] Grundy			[illegible]		
Wyatt, Mississippi			[illegible]		×
Wyeth, (mail to Sa[illegible] drews			[illegible]		×
Wyn[illegible]			[illegible]		×

Y

Yammay, (mail to Kennett) Pemiscot		P 2	123*a*		×
Yancy Mills, Phelps		K 12	Rolla, 132		×
Yates, ● Randolph		F 10	23*b*		31
Yeakley, Greene		N 7	Bois D'Arc, 42		18
Yeatman, (mail to Glencoe) St. Louis		D 17	58*c*		×
Yirst, (mail to Miller) Lawrence		N 6	Miller, 4		×
Yolo, (4½ miles w. of Fort Lyon, I 8) Henry			Windsor, 56		×
York, (r. f. d. from Tarkio)		A 2	Tarkio 46	Ad	×
Youngers, Boone		F 11	Hallsville, 140	Pac	48
Youngs Creek, Audrain		F 12	Mexico, 23, 140	Pac., U. S	×
Yount, Perry		L 17	Fredericktown, 124	Pac	31
Yucatan, (6 miles s. of Williamsburg, G 13) ● Callaway			Fulton, 23	U. S	×
Yukon, (mail to Carpenter Store) Clinton		E 4	48	W., F. & Co	×
Yukon, (3 miles n. of Bigcreek) N 12) Texas			Cabool, 42	Sou	×
Yuma, (3½ miles w. of Xenia, A 6) Putnam			Lemonville, 11	Ad	14

Z

Zadock, Stoddard			[illegible]		
Zalma, ● Bolling[illegible]			[illegible]		
Zanoni, (8 miles n. [illegible] ville, P 10) Ozark			Mansfield, 42		4
Zaring, Camden			Richland, 13		
Zebra, (4½ miles n. e. of Damsel, J 10) Camden			Bagnell, 58		
Zeltonia, (R. R. name *Gads Hill*) Wayne		M 1	[illegible]		
[illegible]		K 17	See Ste. Genevieve		
[illegible]			Rogersville, 42	Sou	
[illegible]			Mansfield, 42		
[illegible]			Danforth, 115		
[illegible]			[illegible]		
Zion, Monroe		M 17	Marquand, 124		
Zour, Gasconade		I 13	Herman, 58		
Zodiac, Vernon		L 6	Sheldon, 58		
Zolla, (R. R. name *Gumo*) Schuyler			[illegible]		
Zora, (4 miles n. e. of Duroc, J 8) Benton			Warsaw, 58	Pac	
Zwanzig, (5 miles n. w. of Gravois Mills, I 9) Morgan			Versailles, 58	Pac	

Ad. Adams Ex. Am., American Ex. Natl., National Ex. Pac., Pacific Ex. Sou., Southern Ex. W., F. & Co., Wells, Fargo & Co. Ex.

INDEX TO STATE MAP OF KANSAS.

EXPLANATION.

To find the name of any place on the Map, first find the name in the index; opposite the name will be seen the number and letter designating it on the Map; then trace a direct line on the Map from the number given to a point where it meets a direct line running from the letter given, and at or near this point will be found the name desired.

Figures represent Railroads. An *italic* letter after each figure represents the branch of that railroad.

County seat in **Full Face** type.
All Towns in Roman type are Post Offices.
All Towns in *Italic* type are not Post Offices
● Money Order Post Office.
Ͼ Telegraph Station.
▭ Prepaid Freight and Express Station.
× Population unknown, or less than 100.
r. f. d. rural free delivery.
Ad. Ex Adams Express.
Am. Ex., American Express.
Pac. Ex., Pacific Express
U. S. Ex., United States Express
W., F. & Co. Ex., Wells, Fargo & Co. Express.

RAILROADS.

5. Atchison Topeka & Santa Fe.
a. Marceline, Mo., to Argentine, F 22, entering the State at Kansas City, F 22
b. Argentine, F 22, to Topeka, F 19.
c. St. Joseph, Mo., D 21, to Topeka, F 19, entering the State at Atchison, E 20
d. Topeka, F 19, to Emporia, I 18.
e. Osage City, H 18, to Quenemo, H 19.
f. Hawthorn, E 20, to Wilder, F 21.
g. Holliday, F 21, to Emporia, I 18.
h. Emporia, I 18, to Nickerson, J 12
i. Nickerson, J 12, to Dodge City, K 7
k. Strong, I 17, to Bazaar, I 17.
l. Larned, I 7, to Jetmore, J 7.
m. Strong, I 17, to Superior, Nebr., C 12, leaving the State at C 12.
n. Abilene, G 15, to Salina, G 13.
o. Manchester, F 14, to Barnard, F 12.
p. Florence, I 15, to Ellinwood, I 11
q. Greatbend, I 10, to Scott, H 4.
r. Little River, I 12, to west line of Ellsworth County, H 11.
s. Hutchinson, J 13, to Kinsley, J 8.
t. Dodge City, K 7, to Lajunta, Colo., leaving the State near Coolidge, J 1.
u. North Ottawa, H 20, to Winfield, M 15.
v. Lawrence, G 20, to North Ottawa, H 20.
w. Burlington Junction, H 20, to Gridley, J 18.
x. Eastern Junction, K 20, to Longton, L 18.
y. Independence, M 19, to Cedarvale, M 17.
z. Eastern Junction, K 20, to Midway, L 22.
aa. Colony, J 20, to Yates Center, K 19.
bb. Cherryvale, M 19, to Coffeyville, N 19.
cc. Benedict Junction, L 19, to Madison Junction, J 18.
dd. Emporia, I 18, to Moline, M 17.
ee. Newton, J 14, to Arkansas City, N 15.
ff. Mulvane, L 14, to Caldwell, N
gg. Wellington, M 14, to Hunnewell, N 14.
hh. Florence, I 15, to Winfield Junction, M 15.
ii. Arkansas City, N 15, to Purcell, Ind. Ter., leaving the State at N 15.
kk. Winfield, M 15, to Woodward, Okla., leaving the State near Kiowa, N 11.
ll. Attica, M 12, to Medicine Lodge, M 11.
mm. Augusta, L 15, to Englewood, N 6.
nn. Hutchinson, J 13, to Ponca City, Okla., O 15, leaving the State at N 12.
oo. Niotaze, N 19, to Bartlesville, I. T., leaving the State at N 18.
pp. Wichita, K 14, to Pratt, L 10.
qq. South Haven, N 14, to Tonkawa, Okla. Ty., leaving the State at N 14.
rr. Leavenworth, E 21, to Topeka, F 19.
ss. Burlingame, G 18, to Manhattan, F 16.

6. Brighton & Lansing.
Leavenworth Junction, F 21, to Harkness, F 21.

7. Burlington & Missouri River.
(Controlled by the Chicago, Burlington & Quincy.)
a. Wymore, Nebr., to Redcloud, Nebr., passing through the State at C 14.
b. Atchison, E 20, to Rulo, Nebr., leaving the State near Whitecloud, C 20.
c. Odell, Nebr., to Concordia, D 14, entering the State at C 16.
d. Orleans, Nebr., to St. Francis, D 2, entering the State at Cedarbluffs, C 5
e. Republican, Nebr., to Oberlin, D 5, entering the State at Woodruff, C 8

14. Chicago Great Western.
Saint Joseph, Mo., D 21, to Kansas City, F 22 via. Leavenworth, E 21.

21. Chicago, Rock Island & Pacific.
a. Cameron Junction, Mo., to Leavenworth, E 21, entering the State at E 21
b. Edgerton Junction, Mo., to Atchison, E 20, entering the State at E 20.
c. St. Joseph, Mo., to Fairbury, Nebr., entering the State at D 21, and leaving at Bern, C 18.
d. Horton, D 19, to Herington, H 15.
e. Fairbury, Nebr., to Philipsburg, D 9, entering the State at Mahaska, C 14.
f. McFarland, F 17, to Belleville, D 13.
g. Herington, H 15, to Caldwell, N 13.
h. Caldwell, N 13, to Chickasha, Ind. Ter., leaving the State at N 13.
i. Herington, H 15, to Pratt, K 10.
k. Pratt, K 10, to Liberal, N 4, and building toward Santa Rosa, N. Mex., 266 miles.
l. Bucklin, L 8, to Dodge City, K 7.
m. Herington, H 15, to Salina, G 13.
n. Phillipsburg, D 9, to Goodland, E 2.
o. Goodland, E 2, to Pueblo, Colo., leaving the State at Kanorado, E 1.
p. Kansas City, F 22, to Topeka, F 19.

24 Chicago & Atchison Bridge Co.
Bridge across the Missouri River at Atchison, E 20, used by the A., T. & S. F.; C., R. I. & P.; H. & St. J.; K. Cy., St. J. & C. B. & M. P. R. R's.

36. Hannibal & Saint Joseph.
(Controlled by the Chicago, Burlington & Quincy.)
St. Joseph, Mo., D 21, to Atchison, E 20, entering the State at E 21.

42. Kansas City, Fort Scott & Memphis.
a. Kansas City, Mo., F 22, to Fort Scott, K 22.
b. Fort Scott, K 22, to Springfield, Mo., leaving the State at Arcadia, K 22.
c. Olathe, G 21, to Ashgrove, Mo., leaving the State at Newington, G 22.
d. Arcadia, K 22, to Cherryvale, M 19, leaving the State at L 22, and re-entering at Midway, L 22.
e. Weir City Junction, L 22, via Weir, M 22, to Mackie, M 20.
f. Washburn, K 22, to Webb City, Mo., leaving the State at Galena, N 22.
g. Miami, J 22, to Carbon City, Mo., leaving the State at J 22.
h. Baxter Springs, N 22, to Miami, Ind. Ter.

43. Kansas City, Lawrence & Topeka. (Elec.)
Kansas City, F 22, to Osage City, H 18, and branch to Topeka, F 19.

44. Kansas City Northwestern.
a. Kansas City, F 22, to Leavenworth, E 21.
b Menager, F 21, to Seneca, D 18.
c. Seneca, D 18, to State Line, C 17.

. Kansas City, Pittsburg & Gulf.
See Kansas City Southern.

46. Kansas City, Saint Joseph & Council Bluffs.
(Controlled by the Chicago, Burlington & Quincy.)
a. Kansas City, F 21, to Omaha, Nebr., leaving the State at F 21.
b. Atchison, D 20, to Armour, Mo., leaving the State at E 21.
c. Leavenworth, E 21, to East Leavenworth, Mo., leaving the State at E 21.

45. Kansas City Southern.
a. Kansas City, Mo., F 22, to Pittsburg, L 22, entering the State at Fuller, L 22.
b. Pittsburg, L 23, to Sallisaw, Ind. Ter., leaving the State near Kniveton, M 22.

47. Kansas City Suburban Belt.
Kansas City, F 22, to Kaw River Bridge, F 22.

48 Kansas City & Leavenworth. (Elec.)
Kansas City, F 22, to Leavenworth, E 21.

. Kansas Midland.
See St. Louis & San Francisco.

49. Kansas & Southern.
Blaine, E 17, to Westmoreland, E 17, and building to Wamego, F 17.

50. Leavenworth, Kansas & Western.
Leavenworth, E 21, to Miltonvale, E 14.

51. Leavenworth Terminal Ry. & Bridge.
(Operated by the C. G. W. Ry.; C., R. I. P. Ry. and the K. Cy., St. J. & C. B. Ry.)
Leavenworth, E 21, to Stillings, Mo., E 21.

52. Leavenworth & Topeka.
See Atchison, Topeka & Santa Fe.

56. Missouri, Kansas & Texas.
a. Sedalia, Mo., to Parsons, M 20, entering the State near Fort Scott, K 22.
b. Kansas City Junction, Mo., to Paola, H 21, entering the State at Olds, H 22.
c. Parsons, M 20, to Muskogee, Ind. Ter., leaving the State near Chetopa, N 21.
d. Mineral Junction, M 20, to Mineral, M 21.
e. Paola, H 21, to Parsons, M 20.
f. Parsons, M 20, to Stevens, Ind. Ter., leaving the State at N 19.
g. Junction City, F 16, to Parsons, M 20.

58. Missouri Pacific.
a Nassau, Mo., to Chetopa, N 21, entering the State at Cornell, L 22.
b. Chetopa, N 21, to Coffeyville, N 19.
c. Rich Hill, Mo., to Fort Scott, K 22, entering the State at J 22.
d. Fort Scott, K 22, to Cornell, L 22, and located to Webb City, Mo., 40 miles.
e. Monteith, Mo., to Madison, J 18, entering the State at Groom, I 22.
f. Fort Scott, K 22, to East Eldorado, K 16.
g. East Eldorado, K 16, to Kiowa, N 11.
h. McPherson Branch Junction, K 16, to McPherson, I 13
i. Wichita, K 14, to Geneseo, H 12.
k. Geneseo, H 12, to Kanopolis, H 12.
l. Coffeyville, N 19, to Conway Springs, L 13.
m. Conway Springs, L 13, to Larned, I 9.
n. Peru Junction, M 18, to Roper, K 19.
o. Dexter, M 16, to Arkansas City, N 15.
p. Olcott, K 11, to Iuka, K 10.
q. Fort Scott, K 22, to end of track in Shawnee County, F 19.
r. Kansas City, Mo., F 22, to Osawatomie, H 21, entering the State near Mastin, G 22.
s. Osawatomie, H 21, to Leroy, J 19.
t. Leroy, J 19 to Coffeyville, N 19.
u. Osawatomie, H 21, to Council Grove, H 16.
v. Council Grove, H 16, to Hoisington, H 10.
w. Gypsum, H 14, to Marquette, H 13, via Salina, G 13.
x. Hoisington, H 10, to Horace, H 1.
y. Hoisington, H 10, to Greatbend, I 10.
z. Horace, H 1, to Pueblo, Colo., leaving the State at H 1.
aa. Kansas City, F 22, to Atchison, E 20.
bb. Atchison, E 20, to Auburn, Nebr., leaving the State near Reserve, C 19.
cc. Atchison, E 20, to St. Joseph, Mo., D 21, leaving the State at E 21.
dd. Atchison, E 20, to Greenleaf, D 15.
ee. Greenleaf, D 15, to Downs, E 11.
ff. Downs, E 11, to end of track in Norton County, D 6.
gg. Greenleaf, D 15, to Washington, D 15.
hh. Yuma, D 13, to end of track, Nebr., leaving the State at Warwick, C 13
ii. Jamestown, D 13, to Burroak, C 12.
kk. Downs, E 11, to end of track, in Rooks County, E 9.

100. Pittsburg, Frontenac & Suburban, (Elec.)
Frontenac, L 22, to Yale, L 22.

118. Saint Joseph & Grand Island.
(Controlled by the Union Pacific.)
a. St. Joseph, Mo., D 21, to Hanover, C 16, entering the State at Elwood, D 21.
b. Hanover, C 16, to Grand Island, Nebr., leaving the State at Hollenberg, C 15.

124. Saint Louis, Iron Mountain & Southern.
(Controlled by the Missouri Pacific.)
Coffeyville, N 19, to Vanburen, Ark., leaving the State at N 19.

132. Saint Louis & San Francisco.
a. Monett, Mo., to Neodesha, L 19, entering the State at M 22.
b. Oronogo, Mo., to Galena, N 22, entering the State at N 22.
Joplin, Mo., to Girard, L 21, entering the State at Opolis, L 22.
d. Pittsburg & Chicopee Junction, L 22, to Weir, M 22.
e. Neodesha, L 19, to Wichita, K 14.
f. Beaumont, K 17, to Blackwell, Okla. Ty., N 14, leaving the State at N 15.
g. Wichita, K 14, to Ellsworth, H 12.
h. Arkansas City, N 15, to Anthony, M 12.

137. Southwest Missouri, (Elec.)
Galena, N 22, to Carthage, Mo., leaving the State at N 22.

139. Union Pacific.
a. Kansas City, F 22, to Junction City, F 16.
b. Junction City, F 16, to Ellis, G 8.
Ellis, G 8, to Cheyenne Wells, Colo., leaving the State near Weskan, G 1.
c. Leavenworth, E 21, to Lawrence Junction, F 20.
f. Junction City, F 16, to Belleville, C 1
g. Lawrenceburg, D 14, to Concordia, E 13.
h. Solomon, G 14, to Beloit, E 12.
i. Salina, G 13 to McPherson, I 14.
k. Salina, G 13, to Oakley, F 4.
l. Beatrice, Nebr., to Manhattan, F 16, entering the State near Oketo, C 16

PROJECTED AND UNDER CONSTRUCTION.

165. Arkansas City, Blackwell & Southwestern.
Projected from Arkansas City, N 15, to Blackwell, Okla.

170. Denver, Kingfisher & Gulf.
Proposed from Denver, Colo., to Sabine Pass, Tex., about 1,000 miles.

175. El Paso & Northeastern.
Proposed from Salado, N. Mex., to Liberal, N 4, 250 miles.

180. Fidelity Belt Ry. of Kansas.
Under construction from Weir, M 22, to Lamar.

185. Highland & Saint Joseph.
Surveyed from Severance, D 20, to Highland, C 20; 7 miles.

190. Kansas City, Mexico & Orient.
Proposed from Harper, M 12, to Oklahoma.

195. Missouri, Kansas & Northwestern.
Projected from Mineral, M 21, to Webb City, Mo., 35 miles.

200. Peoria Ry. of Galena.
Projected from Galena, N 22, to Chetopa, N 21; 45 miles.

COUNTIES.

COUNTY. CO SEAT.	INDEX.	POP.	COUNTY. CO. SEAT.	INDEX.	POP.
Allen, Iola	K 20	19,507	Logan, Russell Springs	G 4	1,962
Anderson, Garnett	I 20	13,938	Lyon, Emporia	I 18	[illegible]
Atchison, Atchison	E 20	28,606	McPherson, McPherson	I 1[illegible]	21,42[illegible]
Barber, Medicine Lodge	M 10	[illegible]	Marion, Marion	I 15	20,6[illegible]
Barton, Greatbend	H 10	[illegible]	Marshall, Marysville	D 16	[illegible]
Bourbon, Fort Scott	K [illegible]	[illegible]	Meade, Meade	M [illegible]	[illegible]
Brown, Hiawatha	[illegible]	[illegible]	Miami, Paola	H [illegible]	[illegible]
Butler, Eldorado	K 16	[illegible]	Mitchell, Beloit	[illegible]	[illegible]
Chase, Cottonwood Falls	I 16	[illegible]	Montgomery, Independ'ce	M 19	[illegible]
Chautauqua, Sedan	M [illegible]	[illegible]	Morris, Council Grove	H 16	[illegible]
Cherokee, Columbus	N 21	[illegible]	Morton, Richfield	M 2	[illegible]
Cheyenne, Saint Francis	C [illegible]	610	Nemaha, Seneca	[illegible]	[illegible]
Clark, Ashland	M 7	1,701	Neosho, Erie	I 20	[illegible]
Clay, Clay Center	E [illegible]	[illegible]	Ness, Ness City	H 7	[illegible]
Cloud, Concordia	[illegible]	[illegible]	Norton, Norton	D 7	[illegible]
Coffey, Burlington	I [illegible]	[illegible]	Osage, Lyndon	H 19	[illegible]
Comanche, Coldwater	M 9	[illegible]	Osborne, Osborne	E 10	[illegible]
Cowley, Winfield	M 16	[illegible]	Ottawa, Minneapolis	[illegible]	[illegible]
Crawford, Girard	L 22	38,809	Pawnee, Larned	I 9	[illegible]
Decatur, Oberlin	D 5	9,234	Phillips, Phillipsburg	D 9	14,442
Dickinson, Abilene	G 15	21,816	Pottawatomie, Westmoreland	E 17	18,470
Doniphan, Troy	C 20	15,079			
Douglas, Lawrence	G 20	25,096	Pratt, Pratt	K 10	7,085
Edwards, Kinsley	K 8	3,682	Rawlins, Atwood	D 4	5,241
Elk, Howard	L 18	11,443	Reno, Hutchinson	J 12	29,027
Ellis, Hays	[illegible]	8,626	Republic, Belleville	C 13	18,248
Ellsworth, Ellsworth	H 12	[illegible]	Rice, Lyons	I 12	14,745
Finney, Garden City	J 4	3,469	Riley, Manhattan	E 16	13,828
Ford, Dodge City	K 7	5,497	Rooks, Stockton	E 9	7,960
Franklin, Ottawa	H 20	21,354	Rush, Lacrosse	H [illegible]	[illegible]
Geary, Junction City	G 16	[illegible]	Russell, Russell	G 10	[illegible]
Gove, Gove	[illegible]	[illegible]	Saline, Salina	G 1[illegible]	[illegible]
Graham, Hill City	[illegible]	[illegible]	Scott, Scott	H [illegible]	[illegible]
Grant, Ulysses	[illegible]	[illegible]	Sedgwick, Wichita	K [illegible]	[illegible]
Gray, Cimarron	K [illegible]	[illegible]	Seward, Liberal	M [illegible]	[illegible]
Greeley, Tribune	H 2	[illegible]	Shawnee, Topeka	[illegible]	[illegible]
Greenwood, Eureka	K [illegible]	[illegible]	Sheridan, Hoxie	[illegible]	[illegible]
Hamilton, Syracuse	J [illegible]	[illegible]	Sherman, Goodland	[illegible]	[illegible]
Harper, Anthony	M 12	10,310	Smith, Smith Center	C 10	16,384
Harvey, Newton	J 14	17,591	Stafford, St. John	J 10	9,829
Haskell, Santa Fe	L 4	457	Stanton, Johnson	K 2	327
Hodgeman, Jetmore	J 7	2,032	Stevens, Hugoton	M 3	620
Jackson, Holton	E 18	17,117	Sumner, Wellington	M 14	25,631
Jefferson, Oskaloosa	F 20	17,533	Thomas, Colby	E 4	4,112
Jewell, Mankato	D 12	19,420	Trego, Wakeeney	G 7	2,722
Johnson, Olathe	G 21	18,104	Wabaunsee, Alma	G 17	12,813
Kearney, Lakin	J 3	1,107	Wallace, Sharon Springs	G 2	1,17[illegible]
Kingman, Kingman	L 12	10,663	Washington, Washington	D 15	21,963
Kiowa, Greensburg	L 9	2,365	Wichita, Leoti	H 3	1,197
Labette, Oswego	M [illegible]	[illegible]	Wilson, Fredonia	[illegible]	[illegible]
Lane, Dighton	H 5	1,563	Woodson, Yates Center	K [illegible]	[illegible]
Leavenworth, Leavenworth	E 20	40,94[illegible]	Wyandotte, Kansas City	[illegible]	[illegible]
Lincoln, Lincoln	F 12	9,886			
Linn, Mound City	I 21	16,689	[illegible]		[illegible]

TOWNS.

TOWN. COUNTY.	INDEX.	RAILWAY, or, if not on a Railroad, nearest station.	EX.	POP.
Abbyville, ● Reno	J 12	[illegible]	[illegible]	[illegible]
Abilene, 3 banks, ● Dickinson	G 14	[illegible]	[illegible]	[illegible]
Achilles, Rawlins	D	Ludell, 7	Ad	×
Ackerland, Leavenworth	F 2	5rr	W., F. & Co.	25
Ackers, Scott	H 4	58r	▭ Pac	×
Acme, (1 mile w. of Milford, F 15) Dickinson		Milford, 139	Pac	12
Acres, (mail to Englewood) Clark	M 7	5mm	▭ W., F. & Co	×
Acton, (mail to Osage City) Osage		58a	▭ Pac	×
Ada, ● Ottawa	F 13	5o	W., F. & Co	110
Adams, Kingman	L 12	5mm	▭ W., F. & Co	×
Adamson, (mail to Logan) Rooks	E 8	Logan, 58	Pac	×
Adell, (mail to Macgraw) Sheridan		[illegible]		
Admire, 1 bank, ● Lyon	H 18	58n	Pac	217
Adrian, Jackson	E 18	St. Marys, 139	Pac	14
Aetna, Barber	N 9	Kiowa, 5, 58	Pac., W., F. & Co	×
Afton, (mail to Waterville) Marshall		Herkimer, 118	Pac	×
Agenda, ● Republic	D 14	21f	U. S	50
Agnes City, (mail to Bushong) Lyon	H 17	Bushong, 58	Pac	×
Agra, ● Phillips	D 9	21e	U. S	286
Agricola, ● Coffey	I 26	5w	W., F. & Co	33
Ainsworth, (mail [illegible])		[illegible]		
Akron, Cowley	M 15	5hh	W., F. & Co	44
Alameda, (P. O. name Julia) Kingman	L 1	58m		
Alamota, (mail to Dighton) Lane	H 6	5q	▭ W., F. & Co	×
Alanthus, (5 miles s. of Catalpa, G 6) Gove		Pendennis, 58	Pac	×
Albert, ● Barton	I 9	5q	W., F. & Co	88
Albia, Washington	C 15	Hollenberg, 118	Pac	×
Albion, Harper	M 13	5kk	▭ W., F. & Co	12
Alburtis, Morris	H 17	Council Grove, 56, 58	Am., Pac	×
Alcona, Rooks	E 8	Stockton, 58	Pac	×
Alcyone, (mail to H[illegible]) [illegible]dan	E 6	Hoxie, 139	Pac	×
Alden, ● Rice	I 12	5l	W., F. & Co	150
Aleppo, (5 miles s.w. of [illegible] K 14) Sedgwick		Andale, 58	Pac	×
Alexander, ● Rush	H 8	5q	W., F. & Co	79
Alfred, Douglas	G 20	Richland, 58	Pac	×
Alliceville, ● Coffey	J 19	58s	Pac.	83
Alida, Geary	F 15	139f	Pac	25
Allegan, (r. f. d. from Lyons) Rice	I 12	Pollard, 132	▭ W., F. & Co	×
Allen, 1 bank, ● Lyon	H 18	58u	Pac	194
Allendale, (5 miles s. w. of Wise, J 20) Allen		[illegible]		×
Allison, Decatur	D 6	Dresden, 21		×
Alma, 2 banks, ● Wabaunsee	G 17	5ss, 8, 21d	U. S., W., [illegible]	966
Almena, 1 bank, ● Norton	C 8	7e, 21n	Ad., U. S	491
Alpha, (mail to Monitor) McPherson	I 13	Conway, 5	W., F. & Co	×
Alston, (mail to Pittsburg) Crawford		[illegible]		×
Altair, (mail to Mingo) [illegible]		[illegible]		×
Altamont, ● Labette	M	[illegible]	[illegible]	546
Altavista, 1 bank, ● Wabaunsee	G	[illegible]		207
Alton, 1 bank, ● Osborne	[illegible]	[illegible]		397
Altoona, 1 bank, ● Wilson	[illegible]	[illegible]		299
Amador, Butler	[illegible]	[illegible]		×
Amador, (mail to Olivet) Osage		[illegible]	W., F. [illegible]	×
Amboy, (mail to Palco) Rooks	[illegible]	[illegible]		×
America City, Nemaha	D	[illegible] 50		×
Americus, ● Lyon	H	[illegible]		332
Ames, ● Cloud	D	[illegible]		×
Amiot, (P. O. name [illegible]) Anderson		[illegible]		×
Andale, ● Sedgwick	K 13	58l		209
Anderson, Smith	C 10	Lebanon, 21		×
Andover, ● Butler	K 15	132e		126
Angelus, (7 miles n. of Grinnell, F 5) Sheridan		Grinnell, 139		×
Angola, Labette	M	[illegible]		13
Anthony, [illegible] ● Harper	J	[illegible]	[illegible]	[illegible]
Antioch, (mail to Gardner) Miami		[illegible]		
Antrim, Stafford	K 10	St. John, 5	[illegible]	×
Appanoose, Douglas	H 20	Overbrook, 58		15
Appleton, (mail to Minneola) Clark	L 6	Minneola, 21		×
Aral, (R. R. name *Sallee*) Butler	L 15	5mm	[illegible]	×
Arbor, (11 miles n. of Lucas) Osborne		Lucas, 139		×
Arcadia, 1 bank, ● Crawford	K 22	[illegible] 42b, d.		538
Arcola, (mail to Brookville) Ellsworth	G 12	139b		×
Argentine, 1 bank, ● Wyandotte	F 22	5a, b	[illegible]	5,878
Argentine Junction, (mail to Kansas City) Wyandotte		[illegible]	[illegible]	×
Argonia, 1 bank, ● Sumner	[illegible]	[illegible]	[illegible]	309
Arispie, Pottawattomie	[illegible]	[illegible]		×
Arkalon, ● Seward	M	[illegible]		×
Arkansas City, 2 banks ● [illegible]	N	[illegible]	[illegible]	[illegible]
Arlington, 1 bank, ● Reno	[illegible]	[illegible]		
Arma, ● Crawford	L 22	58d		
Armour, (Station Kansas City P. O.) ● Wyandotte		See Kansas City		
Armourdale, (Station Kansas City P. O.) Wyandotte	F 22	139a	Pac	
Armstrong, (mail to Kansas City) Wyandotte	[illegible]	[illegible]		
Arnold, (mail to Angola) Labette	M [illegible]	[illegible]		
Arrington, ● Atchison	[illegible]	[illegible]		
Arthur, (mail to Jetmore) Hodgeman	[illegible]			
Arvonia, ● Osage	[illegible]	[illegible]		
Ascott, (mail to Anthony) Harper				
Ashcroft, (r. f. d. from Nortonville) Jefferson		[illegible]		
Asherville, ● Mitchell	[illegible]	[illegible]		
Ashland, 1 bank, ● Clark	M	[illegible]		
Ashmead, (mail to Lorraine) Ellsworth	H 12	Lorraine		
Ashton, [illegible]				
Ashton, ● Sumner	N	[illegible]		
Ash Valley, Pawnee	[illegible]	[illegible]		
Assaria, ● Saline	H	[illegible]		
Astor, (mail to Tribune) Greeley				
Asylum, (mail to Paola) Miami				
Atchison, 3 banks, ● Atchison	E 21	[illegible] 46b, [illegible] dd	Ad., Pac., U. S., W., F. & Co	
Atchison & Nebraska Junction, (mail to Troy) Doniphan	D 20	118a	Pac	
Athelstane, (mail to Industry) Clay	F 15	Longford, 5	W., F. & Co	
Athens, Jewell	D 11	Jewell, 58		
Athol, 1 bank, ● Smith	[illegible]			
Atlanta, ● Cowley	[illegible]			
Attica, 1 bank, ● Harper	M	[illegible]		
Atwood, 2 banks, ● Rawlins	D	[illegible]		
Auburn, ● Shawnee	[illegible]	[illegible]		
Augusta, 1 bank, ● Butler	[illegible]	[illegible]		
[illegible], ● Marion	[illegible]			
[illegible], ● Cloud	[illegible]			
Austin, Neosho	[illegible]			
Avery, (8 miles s. w. of Sterling, [illegible]) Rice		Sterling, 5, 58	Pac., [illegible]	
Avilla, (mail to Coldwater) Comanche	M 8	Coldwater		
Avoca, Jackson	E 18	Havensville		
Avon, (mail to Westphalia) Coffey	I 11	Westphalia		
Axtell, 2 banks, ● Marshall	C 17	44c, 118a		
Axtell Junction, (1 mile s. e. of Axtell, C 17, mail to Axtell) Nemaha		44c, 118a	Pac	
Azua, (P. O. name Woodland) [illegible]	[illegible]			

B

TOWN. COUNTY.	INDEX.	RAILWAY, or, if not on a Railroad, nearest station.	EX.	POP.
Bacon, Lincoln	F 11	Sylvangrove, 139	Pac	
Bagley, (4 miles n. of Dearing, M 9) Montgomery		Dearing, 58		
Baker, ● Brown	[illegible]	[illegible]	[illegible]	
Bala, ● Riley	[illegible]			
Baldwin, 1 bank, ● Douglas	[illegible]		[illegible]	
Ballards Falls, Washington	[illegible]	[illegible]		
Ballast Switch, (mail to Hollenberg) Washington				
Bancroft (4½ miles n. w. of Ontario, E 18) ● Nemaha		44b		
Bandera, (mail to Redfield) Bourbon				
Bangor, (mail to [illegible])				
Banks, (mail to [illegible]) Osborne				
Banner, (mail to [illegible])				
Banner, Trego				
Banner City, (P. O. [illegible]) Dickinson				
Bannock, (5½ miles [illegible] K 10) Edwards				
Barber, (mail to [illegible]) [illegible]ford				
Barclay, ● Osage	[illegible]		[illegible]	
Barcross, Seward				
Barnard, 1 bank, ● [illegible]				
Barnes, 1 bank, ● W[illegible]				
Barnesville, ● Bourbon				
Barrett, Marshall				
Barrowmans, [illegible]				
Bassettville, Decatur	D 5	Oberlin		
Batcham, Clay	F 15	Milford		
Batesville, (mail [illegible])				
Bavaria, ● Saline	G			
Baxter Springs, 1 bank, ● Cherokee				
Bayard, ● Allen				
Bayne, (mail to Lucas) Russell				
Bayneville, Sedgwick	I			
Bazaar, (R. R. name *Bazar*) Chase				
Bazine, Ness				
Beagle, ● Miami				
Beardsley, (mail to Blakeman) [illegible]				
Beattie, 1 bank, ● Marshall				
Beaumont, ● Butler	K 1			
Beaver, (8 miles n. of Park, F 6) ● Sheridan				
Bedford, (mail to Stafford) Stafford				×
Beeler, ● N[illegible]				×
Belfield, (mail to Shaffer) Rush				×
Belpen, (mail to Tribune) [illegible]		Tribune, 58		
Bellaire, ● Smith		21e		
Bellefont, (mail to [illegible]) Ford				
Belleplaine, [illegible] ● [illegible]	M			551
Belle Springs, (mail to [illegible]) Dickinson				
Belleville [illegible] ● [illegible]				
Belts, (mail to Arcadia) Crawford				
Belmont, Kingman				
Beloit, 2 banks, ● Mitchell				
Belpre, Edwards				
Belvidere, Kiowa	L 10	5mm		
Belvoir, Douglas				
Belvue, ● Pottawattomie	F 17	139a		
Beman, Morris	G 17	Kelso, 56		
Bendena, ● Doniphan	D 20	21c		

TOWN. COUNTY.	INDEX.	RAILWAY, or, if not on a Railroad, nearest station.	EX.	POP
Benedict, ● Wilson	K 19	8, 58t	Pac., W., F. & Co	205
Benedict Junction, (mail to Benedict) Wilson	[illegible]		W., F. & Co	
Bennett, (1 mile w. of Plymouth, I 17, mail to Plymouth) Lyon		5h	W., F. & Co	
Bennington, 1 bank, ● Ottawa	G 14	139h	Pac	[illegible]
Bens Ranch, (mail to Ellsworth) Ellsworth	G 12	See Ellsworth		
Bentley, ● Sedgwick	K 14	132g	Pac	
Bentoir, ● Butler	K 15	58g	Pac	
Berlin, Bourbon	J 21	Devon, 58	Pac	
Bern, 1 bank, ● Nemaha	C 16	21e	[illegible]	
Bernal, (R.R. name *Elmer*) Reno	J 13	58i	Pac	
Berryton, Shawnee	G 19	58q	Pac	
Bertie, (mail to Lenora) Graham	E 6	Lenora, 58	Pac	
Berwick, Nemaha	C 18	21e	U. S	
Bethel, Wyandotte	F 21	41a, 48	Pac	
Beulah, ● Crawford	L 21	42f	Ad	
Berard, (1½ miles n. w. of Larkin, E 19, mail to Larkin) Jackson		50	Pac	×
Beverly, ● Lincoln	G 13	139k	Pac	16
Boggs, (mail to Lucas) Russell	G 11	Lucas, 139	Pac	×
Big Bend, (P. O. name Speed) Phillips	[illegible]	[illegible]	Pac	×
Bigelow, ● Marshall	D 17	58dd	Pac	×
Big Hill, (mail to Cherryvale) Labette		[illegible]	W., F. & Co	
Bigspring, Douglas	[illegible]			66
Big Stranger, (mail to Hoge) Leavenworth	F 21	139e	Pac	×
Birch, (mail to [illegible]) [illegible]son	I 20	58s	Pac	×
Birch, (mail to Garden Plain) Sedgwick	K 13	Gardenplain, 160	W., F. & Co	×
Bird City, ● Cheyenne	D 2	7d	Ad	88
Bird Nest, (mail to Burdett) Pawnee	I 8	Burdett, 5	W., F. & Co	×
Birkville, (3½ miles n. e. of Fairhaven, D 7) Norton		Calvert, 21	[illegible]	×
Birley, Chase	I 16	Cottonwood Falls, 5	W., F. & Co	×
Birmingham, Jackson	E 18	44b	Pac	×
Bismarck Grove, (mail to Lawrence) Douglas	[illegible]		Pac, U. S	
Bison, ● Rush	[illegible]		Pac	82
Blackburn, (mail to Anthony) Harper	M 12	132h	W., F. & Co	×
Blackjack, (mail to Baldwin) Douglas	G 21	Baldwin, 5	W., F. & Co	×
Blackstone, (R. R. name *Metcalf*) Sumner	[illegible]		W., F. & Co	×
Blackwolf, Ellsworth	H [illegible]			44
Blaine, ● Pottawattomie	[illegible]		Pac	125
Blair, (mail to Troy) Doniphan	[illegible]		Pac	
Blakeman, ● Rawlins	[illegible]		Ad	
Blanche, (4½ miles e. of Western Park, L 17) ● Elk		[illegible]	W., F. & Co	
Bland, (5 miles [illegible]) Reno		Kent, 5	W., F. & Co	
Block, ([illegible]) Miami		Pendleton, 4	Ad	
Bloom, (mail to Minneola) [illegible]	[illegible]			
Bloomington, ● Osborne	[illegible]		Pac	
Bluehill, Mitchell	[illegible]		Pac	
Bluemound, 1 bank, ● Linn	[illegible]		Pac	
Blue Rapids, 1 bank, ● Marshall	D 16		Pac	
Bluff City, 1 bank, ● Harper	N 13		W., F. & Co	
Bodarc, (4½ miles e. of Gordon, L 15) Butler		Gordon, 5	W., F. & Co	
Bodaville, (4 miles s.w. of Parallel, D 15) ● Ripley		Barnes, 58	Pac	
Bogue, ● Graham	[illegible]	39k	Pac	
Boicourt, Linn	[illegible]		Ad	
Boling, Leavenworth	[illegible]		W., F. & Co	
Bolton, ● Montgomery	M		W., F. & Co	
Bonaccord, Dickinson	[illegible]			
Bond, (mail to Neodesha) Wilson			Pac	
Bonesprings, Reno	K 12	Arlington		
Bonita, Johnson	G 21	42a	Ad	
Bonner Springs, (R. R. name *Bonner*) ● Wyandotte	F 21	5f, 21p, 43, 139a	Pac., W., F. & Co	
Bonnie Doon, (mail to Ness City) Ness		[illegible]	W., F. & Co	
Border, (mail to Fisher) Stanton		[illegible]	W., F. & Co	
Bosna, Trego	[illegible]		Pac	
Bowcreek, Phillips	[illegible]		Pac	
Bower, (mail to Longisland) Norton	C 7	Longisland	Ad	
Box, [illegible]	L 16	Cambridge	W., F. & Co	
Boyd, (mail to Maherville) Barton	[illegible]		Pac	
Boyle, [illegible]	[illegible]			
Brad[illegible] Harvey			W., F. & Co	
Bradford, [illegible]			W., F. & Co	
Brainerd, ● Butler	[illegible]		Pac	
Brantford, Washington	[illegible]			
[illegible] dia, E 13) [illegible]				
Brazilton, ● Crawford	[illegible]		W., F. & Co	
Breed, (P. O. name [illegible]) Johnson			W., F. & Co	
Bremen, ● Marshall	[illegible]			
Brenham, [illegible] Kiowa	[illegible]			
Brenner, Doniphan	[illegible]			
Brevard, (mail to [illegible]) [illegible]				
[illegible], (mail to [illegible]) Ottawa	[illegible]		W., F. & Co	
Brewster, ● [illegible]	[illegible]			
Bridgeport, ● Saline	[illegible]			
Briggs, Geary	[illegible]		Pac	
Bristol, (mail to Burlington) Coffey	J [illegible]	56g	Am	
Bristow, ● Osborne	E 10	Osborne, 58	Pac	
Brittsville Station, (P. O. name Simpson) Mitchell	[illegible]		Pac	
Broderick, (7½ miles [illegible] Westmoreland, E 17) Pottawattomie		Fostoria, 50	Pac	
Bronson, 1 bank, ● Bourbon	J 21	58f		361
Brooks, ● Wilson	L 19	132a	W., F. & Co	13
Brookville, ● Saline	G 13	139b	Pac	292
Brotherton, (mail to Dighton) Lane	I 5	Dighton, 5	W., F. & Co	×
Broughton, ● Clay	[illegible]		Pac, U. S	×
Brownell, ● Ness	[illegible]		Pac	37
Brownsville, (3 miles e. of Mt. Vernon, M 18) Chautauqua		Monett, 58	Pac	
Bruce, (4 miles w. of Cherokee, L 22; R. R. name *Bruces Mine*) Crawford		42d	Ad	×
Buck Creek, (mail to [illegible]town) Douglas	F 20	21p, 139a	Pac, U. S	×
Buckcreek, Jefferson	F 20	see Lawrence		×
Buckeye, (2½ miles s. w. of New Chillicothe, F 15) Dickinson		Talmage, 51	W., F. & Co	×
Bucklin, 1 bank, ● Ford	[illegible]		U. S	67
Bucyrus, ● Miami	[illegible]		Pac	93
Buda, (mail to Ness City) Ness	I 6	Ness City, 5	W., F. & Co	×
Bue[illegible] Mitchell		Beloit, 58	Pac	×
Buffalo, 1 bank, ● Wilson	K 19	58t	Pac	299
Buffalo Park, (P. O. name Park) Gove	F 6	139	Pac	×
Buhler, ● Reno	J [illegible]		W., F. & Co	55
Bunch, (6 miles s. w. of Freedom, L 16) Butler	[illegible]		W., F. & Co	
Bunkerhill, ● Russell	[illegible]			
Burden, 1 bank, ● Cowley	M [illegible]		W., F. & Co	
Burdett, ● Pawnee	[illegible]		W., F. & Co	
Burdick, Morris	H [illegible]		W., F. & Co	
Burgess, (mail to [illegible]) Butler	[illegible]		W., F. & Co	
Burlingame, [illegible] ● Osage	G 18	5a, 5	W., F. & Co	[illegible]
Burlington, 2 banks ● Coffey	J 19	5u, 56g	Am., W., F. & Co	[illegible]
Burlingame Junction, (mail to Ottawa) Franklin	H 20	5u, w	W., F. & Co	
Burns, ● Marion	[illegible]		W., F. & Co	
Burroak, 1 bank ● [illegible]	[illegible]		Pac	
[illegible] ● [illegible]	[illegible]		W., F. & Co	
Burt, (2 miles w. of Vernon) [illegible]	[illegible]		Pac	
Burton, (mail to Trivoli) Ellsworth	[illegible]		Pac	
Busby, ([illegible]) Elk		Upola	W., F. & Co	
Bush City, (P. O. name [illegible]) Anderson	[illegible]		Pac	
Bushong, ● Lyon	H [illegible]		Pac	
Bushton, 1 bank, ● Rice	I [illegible]		Pac	
Buxton, Wilson	[illegible]		W., F. & Co	
Byers, Meade	N	Meade		
Byron, (mail to [illegible]) [illegible]son	[illegible]			

C

TOWN. COUNTY.	INDEX.	RAILWAY, or, if not on a Railroad, nearest station.	EX.	POP
Cabbell, (12 miles s. of Oakley F 5) Logan		Oakley, 139	Pac	×
Cactus, Norton		Calvert, 21		
Cadmus, ● Linn	I 21	Parker, 56	Ad	33
Cahola, Chase	H 17	Dunlap, 56	Am	×
Cain City, (mail to Bushton) Rice	H 11	58r	Pac	×
Cairo, Pratt	L 11	5pp	W., F. & Co	×
Calderhead, (5½ miles s. e. of Brantford, D 14) Washington		Agenda, 21	U. S	×
Caldwell, 1 bank, ● Sumner	N 13	5ff, 21g, h, 132h	U. S., W., F. & Co	74
Cale, (mail to Arkansas City) Cowley	N 15	130i, 132t	W., F. & Co	×
Calista, (mail to Kingman) Kingman	[illegible]		W., F. & Co	×
Calvert, ● Norton	C 7	21	U. S	×
Cambridge, ● Cowley	M 16	5u	W., F. & Co	106
Camchester, ● Harper	N 12	5nn	W., F. & Co	×
Cameron City, (P. O. name Townsend) Cowley	M 16	5u	Pac	×
Canada, ● Marion	I 15	5p	W., F. & Co	79
Caney, 2 banks, ● Montgomery	N 19	5oo, 58t	Pac., W., F. & Co	887
[illegible], ● [illegible]	[illegible]		W., F. & Co	493
[illegible]	D [illegible]	[illegible]	U. S	×
Carbondale, 1 bank, ● Osage	G 19	5d, 43	W., F. & Co	625
Carbon Hill, (mail to Carbondale) Osage	G 19	43		×
Cardboo, (mail to Potwin) Butler	K 15	Potwin, 58	Pac	×
Carl, (8½ miles s. w. of Circleville, E 18) Jackson		Circleville, 44, 50	Pac	×
Carlton, (R. R. name [illegible]) ● Dickinson	H 14	55r	Pac	125
Carlyle, ● Allen	J 20	5uj	W., F. & Co	57
Carmen, (7 miles s. w. of Montezuma, L 5) Gray		Fowler, 21	U. S	×
Carmi, (mail to Preston) Pratt	K 10	58p	Pac	×
Carneiro, Ellsworth	H 12	139b	Pac	46
Carney, (mail to Nima) Marshall		44c	Pac	×
Carrol, (6 miles s. of Neal, K 18) Greenwood		Neal, 58	Pac	×
Carson, (mail to Hiawatha) Brown	C 19	Hiawatha, 58, 118	Pac	×
Carthage, (mail to Meade) Meade	M 5	Meade, 21	U. S	×
Carrel, (P. O. name Cleveland) Kingman	L 12	5nn	W., F. & Co	×
Carwood, (5 miles n. e. of St. Theresa, I 3) Wichita		Leoti, 5, 58	Pac., W., F. & Co	×
Cash City, (mail to Ashland) Clark	M 7	Ashland, 5	W., F. & Co	×
Castleton, Reno	K 13	5nn	W., F. & Co	26
Catalpa, Gove	G 6	Pendennis, 58	Pac	×
Catharine, (7 miles n. e. of Hays, G 9) Ellis		Hays, 139	Pac	×
Catlin, (mail to Miltonvale) Cloud		5m	W., F. & Co	×
Cato, ● Crawford	K 22	Drywood, 58	Pac	137
Caven, (5 miles e. of Nora, K 9) Pratt		Iuka, 58	Pac	×
Cavesprings, ● Elk	L 18	Fiat, 5	W., F. & Co	59
Cawker City, 1 bank, ● Mitchell	E 11	58w	Pac	816
Cecil, Labette	N 20	Bartlett, 58	Pac	13
Cedar Bluffs, Decatur	C 5	7d	Ad	108
Cedar Junction, (R. R. name *Corliss*) ● Johnson	G 21	5b	W., F. & Co	214
Cedarpoint, (R. R. name *Cedar Grove*) ● Chase	I 16	5h	W., F. & Co	168
Cedarvale, 2 banks, ● Chautauqua	N 16	5y, 58l	Pac., W. F. & Co	952
Cedarville, ● Smith	D 10	5sff	Pac	158
Cedron, Lincoln	F 11	Sylvangrove, 139	Pac	×
Center, Chautauqua	M 18	Sedan, 58	Pac	×
Centerville, ● Linn	I 24	56e	Am	75
Central City, Anderson	I 20	Montida, 58	Pac	15
Centralia, 2 banks, ● Nemaha	D 18	58dd	Pac	655
Centropolis, ● Franklin	H 20	Michigan Valley, 58	Pac	136
Cess, Morton	N 2	Liberal, 21	U. S	×
Chaffee, (10 miles n. e. of Lacrosse, H 9) Rush		Lacrosse, 58	Pac	×
Chalk, ● Wabaunsee	G 17	Eskridge, 8	W., F. & Co	63
Chandler, (mail to Zurich) Rooks	F 8	Zurich, 139	Pac	×
Chantilly, (mail to Kearney) Kearney	J 2	Hartland, 5	W., F. & Co	×
Chanute, 3 banks, ● Neosho	K 20	5u, 56g	Am., W., F. & Co	4,208
Chaplin, (8 miles s. w. of Howard, L 18) Elk		Howard, 5	W., F. & Co	×
Chapman, 1 bank, ● Dickinson	G 15	139b	Pac	627
Chard, (mail to Kimbal) Neosho	K 21	Kimbal, 56	Am	×
Chardon, ● Rawlins	D 4	Atwood, 7	[illegible]	×
Charleston, (mail to Fallri[illegible]) [illegible]	[illegible]		W., F. & Co	
[illegible]	[illegible]			
[illegible] ● [illegible]	I [illegible]		U. S	×
Chase, 1 bank, ● Rice	I 11	5p	W., F. & Co	316
Chautauqua, ● Chautauqua	N 18	5y	W., F. & Co	263
Chelsea, ● Butler	K 16	Eldorado, 5, 58	Pac., W., F. & Co	56
[illegible] ● [illegible]	I 3	5pp	W., F. & Co	429
[illegible], Washington	D 15	Barnes, 58	Pac	×
Cherokee, 1 bank, ● Crawford	L 22	42d, f, 58a	Ad., Pac	1,326
Cherokee Smeltzer, (mail to Cherokee) Crawford		42d	Ad	×
Cherry Creek, (P. O. name Loman[illegible]don) Woodson	J 19	5aa	W., F. & Co	×
Cherryvale, 2 banks, ● Montgomery	M 20	5bb, a, 42d, 132a	Ad., W., F. & Co	3,472
Cheshire, (mail to White City) Morris	G 16	White City, 21, 56	Am., U. S	×
Chester, Jefferson	F 20	See Williamstown		×
Chetopa, 2 banks, ● Labette	N 21	56e, 58a, b	Am., Pac	2,019
Cheyenne, Osborne	F 11	Luray, 139	Pac	×
Chicago, (mail to Hoxie) Sheridan	E 6	Hoxie, 139	Pac	×
Chicago, Rock Island and Pacific Junction, (mail to Kansas City) Wyandotte		21p, 139a	Pac., U. S	×
Chicopee, Crawford	L 22	5z, 100	W., F. & Co	56
Chicopee Junction, (mail to Chicopee) Crawford		132d	W., F. & Co	×
Chiles, (4 miles n. e. of Wagstaff, H 22) Miami		58r	Pac	213
Chouteau, (R. R. name *Choteau*) Johnson	F 22	5b	W., F. & Co	×
Church, (14 miles e. of Junction City, G 16) Geary		Junction City, 56, 139	Am., Pac	×
Churchhill, (mail to Tescott) Ottawa	G 12	Tescott, 139	Pac	×
Cicero, Sumner	M 14	5ff	W., F. & Co	12
Cimarron, 1 bank, ● Gray	K 6	5t	W., F. & Co	237
Circleville, 1 bank, ● Jackson	E 18	44b, 50	Pac	223
Claflin, 1 bank, ● Barton	H 11	58r	Pac	186
Claflin, (Sub Station No. 2, Kansas City P. O.) ● Wyandotte		See Kansas City		×
Claim, (mail to Isabel) Kingman	L 11	Isabel, 5	W., F. & Co	×
Clara, Washington	D 14	Haddam, 7	Ad	×
Clare, (P. O. name Wainwright) Johnson	G 21	5g	W., F. & Co	×
Clarendon, (mail to Raymond) Rice	I 11	5i	W., F. & Co	×
Claudel, Smith		58ff	Pac	×
Clawson, (mail to [illegible]) [illegible]	J 6	Jetmore, 5	W., F. & Co	×
[illegible] Doniphan		118a	W., F. & Co	×
Clay Center, 2 banks, ● Clay	E 15	21f, 50, 139f	Pac., U. S	3,069
Clayton, [illegible]	[illegible]			
Clearcreek, (r. f. d. from Baileyville) Nemaha	C 18	21n; Seneca, 44, 118	U. S; Pac	×
Clearfield, (r. f. d. from Eudora) Douglas	G 20	Vinland, 51	W., F. & Co	8
Clearwater, 1 bank, ● [illegible]	[illegible]		W., F. & Co	368
Cleburne, ● Riley	[illegible]			
Clements, ● Chase	[illegible]			150
Cleo, (mail to Fidelity) [illegible]	[illegible]			
Cleveland, (R. R. name *Garnet*) Kingman	L 12	5nn	W., F. & Co	75
Clifford, (mail to Smith Center) Smith	D 10	Smith Center, 21	U. S	
Clifton, 1 bank, ● Washington	E 14	21f, 58ee, 139f	Pac., U. S	609
Climax, Greenwood	K 17	5dd	W., F. & Co	93
Clinton, ● Douglas	G 20	43		×
Clinton Station, (mail to Clinton) Douglas	G 20	43		×
Cloverdale, Chautauqua	M 17	Grenola, 5	W., F. & Co	114
Club House, (mail to Lawrence) Douglas	G 20	5b	W., F. & Co	×
Clyde, 2 banks, ● Cloud	D 14	21f, 58ee, 139f	Pac., U. S	1,157
Coalvale, Crawford	L 22	42d	Ad	53
Coats, ● Pratt	L 10	5mm	W., F. & Co	42
Coburn, (4 miles s. e. of Appanoose, H 20) Franklin		Overbrook, 58	Pac	×
Cocayne, (mail to Russell Springs) Logan	G 3	Winona, 139	Pac	×
Codell, ● Rooks	F 9	139k	Pac	×
Coffeyville, 2 banks, ● Montgomery	N 19	5bb, 56t, 58b, t, t, 124	Am., Pac., W., F. & Co	4,953
Coin, Gove		[illegible]		×
Cokedale, (3½ miles s. e. of Mineral, M 21) Cherokee		58a	Pac	186
Colbert, (5½ miles s. of Bashan, F 12) Lincoln		Lincoln, 139	Pac	×
Colby, 2 banks ● Thomas	E 4	21n, 139k	Pac., U. S	641
Coldwater, 1 bank, ● Comanche	M 9	5mm	W., F. & Co	263
Colfax, ● Chautauqua	M 21	58a	Pac	×
College, (mail to Kansas City) Wyandotte	F 22	44a, 48	Pac	×
College Green, (mail to Wichita) Sedgwick	K 14	5pp	W., F. & Co	×
Collyer, ● Trego	F 6	139e	Pac	×
Colokan, (mail to Towner, Colo.) Greeley	H 2	Astor, 58	Pac	×
Coloma, Woodson	J 19	Yates Center, 5, 58	Pac., W., F. & Co	×
Colona, (mail to Wakeeney) Trego	F 7	139e	Pac	×
Colony, 2 banks, ● Anderson	J 20	5u, aa, 58e	Pac., W., F. & Co	483
Columbus, 2 banks, ● Cherokee	M 21	42f, 132a	Ad., W., F. & Co	2,310
Colusa, Haskell	K 4	Ingalls, 5	W., F. & Co	×
Colwich, 1 bank, ● Sedgwick	K 14	58i	Pac	225
Comanche, (mail to Protection) Comanche	N 8	Protection, 5	W., F. & Co	×
Comet, (mail to Cleo) Brown	D 19	Fairview, 21	U. S	×
Comiskey, Lyon	H 17	58u	Pac	14
Como, (5 miles s. e. of St. Joseph, E 14) Cloud		Ames, 58	Pac	×
Como, (mail to Yates Center) Woodson		58t	Pac	×
Concord, Sumner	M 14	Rome, 5	W., F. & Co	×
Concordia, 2 banks, ● Cloud	E 13	5m, 7c, 58ee, 139g	Ad., Pac., W., F. & Co	3,401
Conductor, Haskell	L 3	Garden City, 5	W., F. & Co	×
Conger, (6 miles w. of Rose, K 19) Woodson		Rose, 58	Pac	×
Conklin, (mail to Rushcenter) Pawnee	I 9	Rushcenter, 5	W., F. & Co	×
Conners, (P. O. name Wolcott) Wyandotte	F 22	58aa	Pac	×
Conquest, (2 miles s. of Selkirk, H 3) Wichita		Selkirk, 5, 58	Pac., W., F. & Co	×
Conway, ● McPherson	H 13	5p	W., F. & Co	127
Conway Springs, 2 banks, ● Sumner	M 13	58g, m, ll	Pac	714
[illegible]	[illegible]	[illegible]	[illegible]	[illegible]
[illegible] ford	[illegible]			
Corning, 1 bank, ● [illegible]	[illegible]			
Coronado, (mail to Leoti) [illegible]	[illegible]			
Corvallis, (mail to Smith Center) Smith	D 10	[illegible]		
Corwin, ● Harper	N [illegible]	[illegible]		
Coss, (mail to Fairview) Brown	C 19	Fairview, 21		
Costello, Montgomery	M 19	58a	Pac	
Cottonwood Falls, 2 banks, ● Chase	I 17	5k	W., F. & Co	[illegible]
Council Bluffs Junction, (mail to Atchison) Atchison		58bb, dd	Pac	
Council Grove, 2 banks ● Morris	H 17	56g, 58u, r	Am., Pac	2,265
Courseus Grove, (mail to Asherville) Mitchell	E 12	Asherville, 139	Pac	×
Courtland, 1 bank, ● Republic	D 13	5m, 21e	U. S., W., F. & Co	286
Covert, Osborne	F 10	Osborne, 58	Pac	×
Covington, (mail to Kensington) Smith	D 10	Kensington, 21	U. S	×
Cow Creek, (mail to Girard) Crawford	L 22	5z	W., F. & Co	×
Cowley, (mail to Marvin) Phillips		58ff	Pac	×
Coyville, ● Wilson	K 18	5v	W., F. & Co	286
Craig, Johnson	G 21	59g	W., F. & Co	×
Cranville, (mail to Belleville) Republic		Belleville, 21, 139	Pac., U. S	×
Crandall, Coffey	J 19	58e	Pac	25
Crane, Montgomery	M 19	5u	W., F. & Co	20
Crawford, Rice	H 12	58r	Pac	13
Crescent, (10 miles n. e. of Mullinville, L 8) Kiowa		Mullinville, 21	U. S	×
Crestline, ● Cherokee	M 22	132a	W., F. & Co	142
Creswell, Marion	I 15	Hillsboro, 5	W., F. & Co	×
Crisfield, ● Harper	M 12	5kk	W., F. & Co	27
Critzer, Linn	J 21	58e	Pac	25
Crotty, Coffey	J 19	58e	Pac	38
Crow, Phillips	C 9	Phillipsburg, 21	U. S	×
Crown Point, (mail to Culver) Saline	G 14	Culver, 139	Pac	×
Crystal Lake, (mail to Dighton) Lane	I 5	Dighton, 5	W., F. & Co	×
Crystal Plains, (mail to Harlan) Smith	D 10	Harlan, 58	Pac	×
Crystal Springs, Harper	M 12	5kk	W., F. & Co	13
Cuba, 1 bank, ● Republic	C 14	7c, 21f	Ad., U. S	445
Cullison, ● Pratt	L 10	21k	U. S	136
Culver, ● Ottawa	[illegible]			
Cummings, ● Atchison	[illegible]			
[illegible]	[illegible]			
Cunningham, ● [illegible]	L 11	5pp		
Curran, Harper	M 12	Harper, 5	W., F. & Co	×
Custer, (mail to Smith Center) Smith	D 10	Smith Center, 21	U. S	×
Cutts, (mail to Pendennis) Lane	H 6	Pendennis, 58	Pac	×
Cyrus, (mail to Ransom) Trego	H 7	Ransom, 58	Pac	×

D

TOWN. COUNTY.	INDEX.	RAILWAY, or, if not on a Railroad, nearest station.	EX.	POP
Dacey, (mail to Frederic) Rice	I 12	Frederic, 58, 132	Pac., W., F. & Co	×
Daisy Hill, (mail to Cherokee) Crawford		42d	Ad	×
Dalby, (mail to Oak Mills) Atchison	E 21	58aa	Pac	×
Dale, (P. O. name Seely) Cowley		5ee	W., F. & Co	14
Dalton, ● Sumner	M 15	5kk	W., F. & Co	10
Damar, Rooks	E 8	139k	Pac	×
Damorris, (mail to Dwight) Morris	D 16	Dwight, 21	U. S	×
Dana, (mail to Paola) Miami		42a	Ad	×
Dana, (R. R. name *Gretna*) ● Phillips	D 9	21e	U. S	×
Danby, Ness				×
Danville, ● Harper	M 13	5kk	W., F. & Co	213
Darlow, Reno	J 12	5nn	W., F. & Co	×
[illegible] Barton	I 11	5l	W., F. & Co	×
Darwin, (mail to Purcell) Doniphan	D 20	Purcell, 21		
David, (mail to Dellvale) Norton	D 7	Oronoque, 7	Ad	×
Davidson, (mail to Silverdale) Cowley		58o		
Davidson, (mail to Wichita) Sedgwick		132e, g		
Day, Washington	D 14	58ee		
Dayton, (2 miles w. of Dillon, H 15) Dickinson		58r		
Dearing, (R. R. name *Deering*) Montgomery		58l, t		
Dravers, (mail to Quenemo) Osage	H 19	5e		
Decatur, (mail to Oberlin) Decatur	C 6	Oberlin, 7		
Deep Hole, (mail to Ashland) Clark	N 7	Ashland, 5		
Deerfield, Kearney	J 3	5t		
Deerhead, Barber	M 10	Medicine Lodge		
Deering Junction, (mail to Dearing) Montgomery	N 16	58l, t		
Degraff, Butler				
Delavan, ● Morris	H 16	58r		
Delhi, (mail to Potterville) Osborne	F 11	Luray, 139		
Delight, Ellsworth	G 12	Terracotta, 139		
Deliverance, Osborne	E 9	Alton, 58		
Dell, (mail to Ivy) Lyon	H 18	Admire, 58		
Dellvale, Norton	D 7	21n		
Delmore, McPherson	I 14	Galva, 5		
Delphos, 1 bank, ● Ottawa				
Denison, ● Jackson				
Denmark, Lincoln				
Dennis, ● Labette				
Densmore, ● Norton				
Dentonia, (9 miles s. of [illegible]) Jewell		Esbon, 21	U. S	×
Dentonville, (R. R. name *Denton*) 1 bank, ● Doniphan	D 20	21e	U. S	247
Denver, Memphis and Atlantic Junction, (mail to Conway Springs) Sumner		58g	Pac	×
Depot Junction, (mail to Hutchinson) Reno		58i	Pac	×
Derby, ● Sedgwick	L 14	5ee	W., F. & Co	250
Dermot, Stevens	M 2	Hartland, 5	W., F. & Co	
Derry, (mail to Piedmont) Greenwood		132e	W., F. & Co	×
Desoto, ● Johnson	G 21	5b	W., F. & Co	333
Detroit, ● Dickinson	G 15	139b	Pac	94
Devizes, Norton	C 7	Norton, 7, 21	Ad., U. S	×
Devon, ● Bourbon	J 22	58q	Pac	286
Dewdrop, (9 miles n. w. of Lincoln, G 20) Lincoln		Lincoln, 139	Pac	×
Dewitt, (mail to Haddam) Washington	D 15	Haddam, 7	Ad	380
Dexter, 1 bank, ● Cowley	M 16	58l, n	Pac	×
Dexter Junction, (mail to Dexter) Cowley		58l	Pac	×
Dial, Osborne	F 10	Waldo, 139	Pac	×
Diamond Springs, ● Morris	H 16	5m	W., F. & Co	11
Dickeyville, (mail to Phillipsburg) Phillips	C 8	Phillipsburg, 21	U. S	×
Dighton, 1 bank, ● Lane	I 5	5q	W., F. & Co	194
Dildine, (r. f. d. from Chanute) Wilson		Chanute, 5, 56	Am., W., F. & Co	×
Dill, (mail to Fredonia) Wilson	L 19	58u	Pac	×
Dillon, ● Dickinson	H 15	58r	Pac	157
Dillwyn, (mail to St. John) Stafford		[illegible]	W., F. & Co	×
Dispatch, (8 miles w. of Cawker City, E 11) Smith		Cawker City, 58	Pac	×
Dixon, (mail to Argonia) Sumner		38g	Pac	×
Dodge City, 1 bank, ● Ford	K 7	5t, t, 21l	U. S., W., F. & Co	1,942
Dolespark, (5 miles n. e. of Canton, I 14) McPherson		21	U. S	×
Donegal, (3½ miles s. w. of Navarre, G 15) Dickinson		Navarre, 5	W., F. & Co	×
Doniphan, ● Doniphan	D 21	7b	Ad	196
Dorrance, ● Russell	G 11	139b	Pac	156
Doster, Sumner	N [illegible]	[illegible]		
Double, (mail to Mora) Doniphan		118a		
Douglass, 2 banks, ● Butler	L 15	5kk		
Dover, ● Shawnee	G 18	Willard, 21		
Downing, (P. O. name Kelso) Morris	H 16	56g		
Downs, 1 bank, ● Osborne	E 11	[illegible]		
Doyle, (mail to Walton) Harvey	J 15	5h		
Drake, (mail to Larkin) Jackson	E 19	50		
Drake, (mail to Ness City) Ness	H 7	[illegible]		
Dresden, ● Decatur	D 6			
Drew, (mail to Osage City) Osage				
Drum, (mail to Cherryvale) Montgomery				
Drury, Sumner				
Drywood, Crawford				
Dubuque, Russell				
Duckworth, (mail to Coldwater) Comanche	M 9	Coldwater	W., F. & Co	
Dudley, (mail to Parsons) Neosho	L 21	56e	Ad	
Dun, Wilson	L 19	132e	W., F. & Co	

Ad., Adams Ex. Am., American Ex. Pac., Pacific Ex. U. S., United States Ex. W., F. & Co., Wells, Fargo & Co. Ex.

TOWN. COUNTY.	INDEX.	RAILWAY, or, if not on a Railroad, nearest station.	EX.	POP.
Dunavant, ● Jefferson	F 20	14b	Pac	×
Dunaway, (mail to Lamont) Greenwood	J 18	58e	Pac	×
Duncan, (mail to Osawatomie) Miami	H [illegible]		Pac	×
Dundee, Barton	[illegible]		W., F. & Co	13
Dunlap, 1 bank, ● Morris	H [illegible]		Am	100
Duquoin, Harper	M		W., F. & Co	×
Durachen, Butler			W., F. & Co	×
Durham, ● Marion	H		U. S	100
Dwight, ● Morris	G		U. S	136
E				
Eagle, (3½ miles e. of Lodi, N 10) Barber		[illegible]	W., F. & Co	
[illegible] Smith			Pac	
Earleton, (R. R. name *Earlton*) ● Neosho	L 20	5a	W., F. & Co	[illegible]
Earnest, (mail to Stockton) Rooks	E 9	Stockton, 58	Pac	×
Easdale, (mail to Victoria) Ellis	H 9	Victoria, 139	Pac	×
Eastley Switch, (mail to Kingman) Kingman		5nn	W., F. & Co	×
East Eldorado, (mail to Eldorado) Butler	K 16	58f	Pac	×
Eastern Junction, (mail to Chanute) Neosho	L [illegible]		W., F. & Co	×
East Fairmount, (mail to Fairmount) Leavenworth	F 21	5f	W., F. & Co	×
Easton, ● Leavenworth	E 20	50	Pac	66
Eatonville, (R. R. name *Eaton*) Cowley	M 18	58h	Pac	×
Echo, (r. f. d. from Baldwin) Douglas	G 20	Baldwin, 5	W., F. & Co	×
Eden, (r. f. d. from Atchison) Atchison	D 20	See Atchison		×
Edgerton, (R. R. name Breed) ● Johnson	G 21	5g	W., F. & Co	[illegible]
Edith, (22 miles s. e. of Winona, F 3) Logan		Winona, 139	Pac	
Edminster, (mail to Tonganoxie) Leavenworth	[illegible]		Pac	
Edmond, ● Norton	D 7		Pac	
Edna, 1 bank, ● Labette	N		Pac	374
Edson, Sherman			U. S	
Edwardsville, ● Wyandotte			Pac	
Edwin, (21 miles s. of Syracuse, J 2) Stanton		Syracuse, 5	W., F. & Co	
Effingham, 1 bank, ● Atchison	F 20		Pac	
Elba, (5½ miles n. of Toledo, I 17) Chase		Saffordville, 5	W., F. & Co	
Elbing, ● Butler	J 15	21g	U. S	100
Elbon, (P. O. name Lucas) Russell	F 11	139k	Pac	
Elco, (3 miles n. of Verdigris, I 17) Lyon		Olpe	W., F. & Co	
Eldon, ([illegible] miles n. w. of [illegible], N 22) Cherokee		[illegible]	Ad	
Eldorado, 4 banks, ● Butler	K 16	[illegible]	Pac., W., F. & Co	[illegible]
Eldred, Barber	N [illegible]	Kiowa [illegible]	Pac., W., F. & Co	
Elgin, ● Chautauqua	N		W., F. & Co	
Elizabeth, (mail to Olathe) Johnson	G 21	5g	W., F. & Co	
Elk, Chase	I 16	Elmdale, 5	W., F. & Co	
Elk City, 1 bank, ● Montgomery	M 19	5a	Pac., W., F. & Co	[illegible]
Elkfalls, ● Elk	M 18	5u	W., F. & Co	
Elkhorn, (mail to Elk City) Montgomery			Pac	
Elkhorn, (1½ miles n. e. of Ellsworth, H 20) Ellsworth		Ellsworth, 132, 139	Pac., W., F. & Co	
Ellen, (r. f. d. from Lyndon) Osage	H 19	Lyndon, 5, 58	Pac., W., F. & Co	
[illegible], (mail to Saffordville) Chase	I 17	5h	W., F. & Co	
Ellinwood, 2 banks, ● Barton	I 11	5t, p	W., F. & Co	[illegible]
Elliott, (6 miles w. of Chicago, E 6) Sheridan		Hoxie, 139	Pac	
Ellis, 1 bank, ● Ellis	G [illegible]		Pac	
Ellsworth, 2 banks, ● Ellsworth	H 12	132g, 139b	Pac., W., F. & Co	
Elm City, Labette	N 20	58b	Pac	
Elm Creek, (mail to Marysville) Marshall	D 16	Marysville, 118, 139	Pac	
Elmdale, 1 bank, ● Chase	I 16	5h	W., F. & Co	
Elmer, (P. O. name Bernal) Reno	J 13	58i	Pac	
Elmira, (mail to Buel) Mitchell	E 12	Beloit, 58, 139	Pac	
Elm Mills, (mail to Sawyer) Barber	L [illegible]	Sawyer	W., F. & Co	
Elmo, (R. R. name *Banner City*) ● Dickinson	H 15	58	Pac	
Elmont, Shawnee	F 18	21d	U. S	
Elsmore, 1 bank, ● Allen	K 20	5a	Am	
Elwood, Doniphan	D 2		U. S	
Elyria, McPherson	I 14	58	Pac	
Emerald, Anderson	I 20	Williamsburg	W., F. & Co	
Emerson, Stafford	K 10	Macksville, 5	W., F. & Co	
Eminence, Finney	J 6	Ingalls, 5	W., F. & Co	
Emmet, Wyandotte	F 21	See Bonner Springs		
Emmons, Washington	C 15	7e	Ad	
Emory, (mail to Kendall) Kearney	J 2	Kendall, 5	W., F. & Co	
Empire City, ● Cherokee	M 22	See Galena		
Emporia, 4 banks, ● Lyon	I 18	5d, g, h, dd, 56e	Am., W., F. & Co	[illegible]
Emporia Junction, (mail to Emporia) Lyon	I 17		Am., W., F. & Co	
Englevale, ● Crawford	L 22		Pac	
Englewood, ● Clark	N 7		W., F. & Co	
Enon, Barber	M 1[illegible]	5	W., F. & Co	
Enosdale, (7 miles s. of Morrow, D 15) Washington		Morrowville	Ad	
Ensign, Gray	L 6	Dodge City, 5, 21	U. S., W., F. & Co	
Ensign Station, (mail to Ensign) Gray	K 6	Dodge City, 5, 21	U. S., W., F. & Co	
Enterprise, 1 bank, ● Dickinson	G 15	5m, 21m, 139b	U. S., W., F. & Co	
Erie, 2 banks, ● Neosho	L 20	5z, 56e	Am., W., F. & Co	
Esbon, (R. R. name *Ezbon*) ● Jewell	D 11	21	U. S	[illegible]
Eskridge, 2 banks, ● Wabaunsee	G 18		W., F. & Co	
Essex, Finney	J 5	Pierceville	W., F. & Co	×
Eudora, 2 banks, ● Douglas	G 20	5b	W., F. & Co	640
Eugene, (mail to Bucklin) Ford	L 8	Bucklin, 21	U. S	×
Eureka, 2 banks, ● Greenwood	K 17	5dd, 58f	Pac., W., F. & Co	2,091
Eureka Lake, (mail to Ogden) Riley	[illegible]	139	Pac	×
Evans, (mail to Buffalo) Wilson		58f	Pac	×
Evanston, Leavenworth	F 20	Jarbalo, 5	W., F. & Co	×
Evansville, (mail to Aetna) Comanche	M 9	Kiowa, 5, 58	Pac., W., F. & Co	×
Eve, (7 miles s. w. of Bluemound, J 21) Bourbon		Bluemound, 58	Pac	×
Everest, 2 banks, ● Brown	D 20	58bb	Pac	502
Ewell, Sumner	M 13	58q	Pac	14
Example, (mail to Pierceville) Haskell	K 4	Pierceville, 5	W., F. & Co	×
Excelsior, (mail to Glenelder) Mitchell	E 11	Glenelder, 58	Pac	×
Exeter, Clay	F 15	Clay Center, 21, 50	Pac., U. S	×
Ezbon, (P. O. name Esbon) Jewell	D 11	21	U. S	×
F				
Fact, (4 miles s. of Kimeo, D 15) Clay		Green, 50	Pac	×
Fairdale, (R. R. name *New Philadelphia*) Wyandotte	F 21	44a	Pac	×
Fairfield, (mail to McFarland) Wabaunsee		5	W., F. & Co	×
Fairhaven, Norton	D [illegible]	Calvert, 21	U. S	×
Fairholme, (mail to McLouth) Leavenworth	F 20		W., F. & Co	×
Fairmount, Leavenworth	F 21	139	Pac	107
Fairport, ● Russell	F 9	Paradise, 139	Pac	×
Fairview, 1 bank, ● Brown	C [illegible]	21	U. S	395
Fall, (R. R. name *Fall Leaf*) Leavenworth	F 21	21p, 43, 139a	Pac., U. S	×
Fallriver, 1 bank, ● Greenwood	L 18	132e	W., F. & Co	371
Falls, (mail to Caldwell) Sumner	N 14	132h	W., F. & Co	
Falun, ● Saline	H 13	58w	Pac	57
Fame, Greenwood	K 18	Neal, 58	Pac	×
Fancycreek, Clay	E 15	Green, 50	Pac	×
Fanning, Doniphan	C 20	7b	Ad	×
Fargo, (mail to Palco) Graham	F 7	Palco, 139	Pac	×
Farisville, Ellsworth	G 12	Kanopolis, 58, 139	Pac	×
Farland, (mail to Inman) McPherson	I 13	Inman, 21	U. S	×
Farlington, ● Crawford	K 21	42f	Ad	213
Farlinville, Linn	I 21	Mound City, 58	Pac	107
Farmersburg, Chautauqua	M 18	Sedan, 58	Pac	
Farmington, Atchison	E 20	58dd	Pac	
Farms, (mail to Elyria) McPherson	I 14	Elyria, 58	Pac	
Farnsworth, Lane	H 5	Pendennis, 58	Pac	×
Far West, (mail to White City) Morris	H 15	White City, 21, 56	Am., U. S	×
Faulkner, Cherokee	M 21	58a	Pac	15
Fay, (10 miles n. w. of Russell, G 10) Russell		Russell, 139	Pac	×
Federal, Hamilton	J 2	Selkirk, 5, 58	Pac., W., F. & Co	×
Fellsburg, Edwards	K 9	Belpre, 5	W., F. & Co	×
Fenton, (mail to Ryan) Rush	I 9	Rushcenter, 5	W., F. & Co	×
Fernie, (mail to S. Hutchinson) Reno	J 13	5nn	W., F. & Co	×
Flat, (mail to Howard) Elk	L 18	5dd	W., F. & Co	×
Fidelity, (2½ miles w. of Cleo, D 19) Nemaha		Fairview, 21	U. S	×
Field, (mail to Council Grove) Morris	H 16	Council Grove, 56, 58	Am., Pac	×
Filmore, (mail to Dighton) Lane	I 5	Dighton, 5	W., F. & Co	×
Findlay, Linn	I 21	56e	Am	26
Fingal, Rush	H 10	[illegible]	Pac	×
Finney, Woodson	J 19	Vernon, 58	Pac	×
Fisher, Stanton	K 1	Coolidge, 5	W., F. & Co	×
Flavius, Rush	I 8	Rushcenter, 5	W., F. & Co	×
Fleming, Crawford	L 21	58a	Pac	193
Fletcher, Stanton	K 2	Syracuse, 5	W., F. & Co	×
Flintridge, Greenwood	J 17	Eureka, 5, 58	Pac., W., F. & Co	×
Floral, ● Cowley	M 16	132f	W., F. & Co	×
[illegible], (mail to Irving) Marshall	D 16	139f	Pac	×
Florence, [illegible] ● Marion	I 15	5h	W., F. & Co	1,178
Flush, (9 miles n. e. of St. George, E 17) Pottawatomie			Pac	×
Folsom, (mail to Cherokee) Cherokee	M 22		Pac	×
Folsom, Haskell	L 4	Plains, 21	U. S	×
Fonda, (mail to Ford) Ford	L 8	Ford, 21	U. S	×
Fontana, ● Miami	I 21	42a	Ad	237
Ford, ● Ford	L 7	21f	U. S	82
Forest Hill, (mail to Verbeck) Russell	H 11	Hoisington, 58	Pac	×
Forest Lake, (mail to Bonner Springs) Wyandotte	F 21	21p, 43, 139a		×
Formosa, ● Jewell	C 12	21	U. S	318
[illegible], (mail to Ness City) Ness	H		W., F. & Co	×
Forsha, (4½ miles n. of Castleton, K 13) Reno		Castleton, 5nn	U. S	×
Fort Dodge, (5 miles s. e. of Dodge City, K 7) ● Ford		Dodge City, 5, 21	U. S., W., F. & Co	×
Fort Leavenworth, ● Leavenworth				×
Fort Riley, ● Geary				10
Fort Scott, 4 banks, ● Bourbon				10,322
Foster, (6 miles n. of [illegible], K 16) Butler		Eldorado, 5, 58	Pac., W., F. & Co	×
Fostoria, ● Pottawatomie	F 17	50	Pac	79
Fourmile, (5½ miles n. w. of [illegible]) Lyon		Lamont, 58	Pac	×
Fowler, ● Meade	M 6	21k	U. S	90
Fox, Kingman	M	Rochester	W., F. & Co	×
Fox Creek, (mail to Strong) Chase	I	Strong	W., F. & Co	×
Francis, Ness	I	Ness City	W., F. & Co	×
Frankfort, 2 banks, ● Marshall	C	58dd	Pac	67
Franklinville, (2 miles e. of [illegible], I 7) Ness		Ness City, 5	W., F. & Co	
Fred, (5 miles e. of Aulne, I [illegible]) Marion		Aulne, 21	U. S	
Frederic, 1 bank, ● Rice	I		Pac., W., F. & Co	
Fredonia, 2 banks, ● Wilson	L		W., F. & Co	
Freeport, ● Harper	M			
Free Will, (mail to Corinth) Osborne		Downs	Pac	×
Fremont, (R. R. name *Freemount*) McPherson	H	58		×
Friend, (4 miles s. of Scott, I 4) Scott		Scott	Pac., W., F. & Co	×
Friendship, ([illegible]) Cherokee	H		W., F. & Co	×
Frisbie, (mail to Wilder) Johnson			W., F. & Co	×
Frisco, (mail to Richfield) Morton	M 1	Syracuse, 5	W., F. & Co	×
Frontenac, ● Crawford	L 22	5z, 100	W., F. & Co	805
Fruitland, (mail to [illegible]) Leavenworth	F 21	21p, 139a	Pac., U. S	×
Fruit Valley, (mail to Hutchinson) Reno		5h	W., F. & Co	×
Fuller, Crawford	L 22	45a	W., F. & Co	207
Fullerton, (8½ miles s. e. of Marena, J 7) Hodgeman		Marena, 5	W., F. & Co	×
Fulton, 1 bank, ● Bourbon	J 22	42a	Ad	424
Funston, (9½ miles s. w. of Morantown, J 21) Allen		Moran, 56, 58	Am., Pac	
Furley, ● Sedgwick	K 14	21g	U. S	33
G				
Gabriel, (11 miles n. e. of [illegible], D 20) Doniphan		Troy, 21, 28	U. S	
Gage, (R. R. name [illegible]) Kingman	L 12	5nn	W., F. & Co	
Galatia, (4 miles n. w. of Millard, H 10) Barton		[illegible]	Pac	
Galena, 3 banks, ● Cherokee	N 22		Am., W., F. & Co	[illegible]
Galesburg, ● Neosho	L		Ad	
Galagher, (mail to [illegible]) Comanche	M		W., F. & Co	
Galt, Rice			W., F. & Co	
Galva, ● McPherson	I		W., F. & Co	
Garden City, [illegible] ● Finney	I		W., F. & Co	
Gardenplain, ● Sedgwick	L		W., F. & Co	
Gardner, 1 bank, ● Johnson	G		W., F. & Co	
Garfield, ● Pawnee	I		W., F. & Co	
Garland, ● Bourbon	K		Ad	
Garnett, 3 banks, ● Anderson	I 20		Pac., W., F. & Co	
Garnsey, (mail to Springhill) Miami			Ad	
Garrison, ● Pottawatomie	E		Pac	
Garrison Crossing, (mail to Garrison) Riley	E		Pac	
Gas, (3½ miles e. of Iola, [illegible]) Allen			Pac	
Gaskill, (5 miles s. of [illegible]) Washington		Washington	Am., Pac	
Gatesville, (mail to Wakefield) Clay	F 15		Pac	
Gaylord, ● Smith	D		Pac	
Geary, Doniphan	D		Ad	
Gem, Thomas			U. S	
Geneseo, 1 bank, ● Rice	H		Pac., W., F. & Co	
Geneva, Allen	I		W., F. & Co	
George, (mail to [illegible])			W., F. & Co	
Gerardy, (R. R. name *Hill Siding*) Washington	C 16	7e	Ad	
Gere, (mail to Hoisington) Barton	H 10	Hoisington	Pac	
[illegible], (mail to St. Mark) Sedgwick	K		Pac	
Germantown, (5 miles s. e. of Powhattan, D 19) Brown				
Germantown, (mail to Kensington) Smith	D	Kensington	U. S	
Geuda Springs, ● Sumner	M		W., F. & Co	
Gibson, (10 miles [illegible] of Atwood, D 4) Rawlins		Atwood	Ad	
Gibson, (mail to Banner) Trego	G	Wakeeney	Pac	
Gideon, Douglas		See [illegible]		
Gilbert, (mail to Beloit) Mitchell	E		Pac	
Gilfillan, Bourbon	K	Mapleton	Pac	
Gill (7 miles e. of Wallace, G 2) Logan		Wallace, 139	Pac	
Girard, 2 banks ● Crawford	L 22	5z, 42f, 132e	Ad., W., F. & Co	[illegible]
Gladstone, Rawlins	C 3	Beardsley, 7	Ad	
Gladstone, (mail to Cottonwood Falls) Chase			W., F. & Co	
Glasco, 1 bank ● Cloud			Pac	
Glen, (3½ miles e. of Bacon, F 11) Lincoln		Sylvangrove, 139	Pac	
Glendale, Bourbon	J 22	Hammond, 42	Ad	
Glendale, (mail to [illegible]) Douglas	F		W., F. & Co	
Glenelder, 1 bank, ● Mitchell	E		Pac	
Glengrouse, Cowley	L	Grand Summit	W., F. & Co	
Glenloch, Anderson	I		Pac	
Glenn, (mail to [illegible]) Johnson	G		Ad	
[illegible], (mail to Claflin) Rice	I 11	Claflin, 58	Pac	
Glenwood, ● Leavenworth	F 21	Stranger, 44	Pac	
Globe, (r. f. d. from Baldwin) Douglas	G 20	Overbrook	Pac	
Goddard, ● Sedgwick	K 13		W., F. & Co	[illegible]
Godfrey, Bourbon	K		Ad., Pac	
Goessel, (10 miles [illegible] of Hesston, J 14) Marion		Hesston	Pac	
Goff, 1 bank, ● Nemaha	D	47	Pac	
Gognac, Grant	L 2	Kendall	W., F. & Co	
Goode, Phillips	C 8	[illegible], 7	Ad	
Goodintent, (r. f. d. from Atchison) Atchison	D 20	See Atchison		
Goodland, 2 banks ● Sherman	E	21	U. S	
Goodrich, ● Linn	I 21	56	Am	
Goodwater, (20 miles s. of Grainfield, F 5) Gove		Grainfield		
Gordon, Butler	[illegible]	58f	Pac	
Gorham, ● Russell	G		Pac	
Goss, (mail to Anthony) Harper	M	58q	Pac	
Gove, 1 bank, ● Gove	G 5	Grainfield, 139	Pac	
Gradan, (5½ miles s. e. of Lucerne, E 6) Graham		Morland, 139	Pac	
Grafton, [illegible]	M		Pac	
Grainfield, ● Gove	F		Pac	
Granada, ● Nemaha	D		Pac	
Grand Center, (mail to Natoma) Osborne	F 10	Natoma, 139	Pac	
Grand Haven, [illegible]	G 18	Harveyville, 8	W., F. & Co	7
Grand Prairie, (mail to Powhattan) Brown	D 19	Powhattan, 21	U. S	
Grand Summit, Cowley	M 17	5u	W., F. & Co	
Grand View, (mail to Dodge City) Ford	K 6	Dodge City, 5	U. S., W., F. & Co	
Granger, (mail to Coldwater) Comanche	M 8	Coldwater, 5	W., F. & Co	
Grantville, ● Jefferson	F 19	21p, 139a	Pac	
Graves, ● Cloud	E 13	Glasco, 139	Pac	
Gray, (mail to Hanston) Hodgeman	J 7		W., F. & Co	
Grays, (mail to Midway) Crawford	L		Ad	
Greatbend, 2 banks, ● Barton	I 10		Pac., W., F. & Co	[illegible]
Greeley, 1 bank, ● Anderson	I		Pac	
Green, 1 bank, ● Clay	E		Pac	
Greenbush, Crawford	L 21	Girard, 5, 42	Ad., W., F. & Co	
Greenleaf, 1 bank, ● Washington	D 15	58dd, ee, gg	Pac	
Green Ridge, (mail to St. John) Stafford	J 10	St. John, 5	W., F. & Co	
Greensburg, ● Kiowa	L 9	21k	U. S	
Greenvale, (mail to Dorrance) Russell	H 10	Dorrance, 139	Pac	
Greenwich, ● Sedgwick	K 15	58g	Pac	
Greenwood, (mail to Severy) Greenwood			W., F. & Co	
Grenola, 1 bank, ● Elk	M		W., F. & Co	[illegible]
Gretna, (P. O. name Dana) Phillips	D 9	21e	U. S	
Gridley, ● Coffey	J		Pac., W., F. & Co	
Griffin, (5 miles n. e. of Cooksville, K 19) Woodson			Am., Pac	
Grigsby, Scott	H		W., F. & Co	
Grimm, (mail to Alma) Wabaunsee	G 17	Alma, 8, 21	U. S., W., F. & Co	×
Grinnell, ● Gove	F 5		Pac	75
Grinter, Wyandotte				33
Griswold, (mail to Lamborn) Sherman	F 1	Lamborn, 21	U. S	×
Groom, (mail to Pleasanton) Linn				×
Groveland, McPherson				×
Grover, (mail to Lecompton) Douglas				×
Guelph, Sumner	N 14	Portland, 132	W., F. & Co	×
Guilford, Wilson	L 19	58f	Pac	×
Guittard Station, (r. f. d. from Beattie) Marshall	C 17	Beattie, 118	Pac	×
Galdner, (mail to Bushton) Rice		58r	Pac	×
Gurney, Cheyenne	D 1	St. Francis		×
Guy, (R. R. name *Tasco*) Sheridan	F 6	139k	Pac	×
Gypsum, 1 bank ● Saline	H 14	58r, w	Pac	
H				
Hackberry, ● Gove	G 5	Grinnell, 139	Pac	×
Hackett, (3¼ miles s. e. of Centropolis, H 20) Franklin		Michigan Valley, 58	Pac	×
Hackney, ● Cowley	M 17			×
Haddam, 1 bank, ● Washington	C 14	7	Ad	355
Halcyon, (mail to Leoti) Wichita	H 3	58r	Pac	×
Hale, Chautauqua	M 18	58a	Pac	13
Halfmound, (6 miles s. e. of Arrington, E 19) Jefferson			Pac	×
Halford, (R. R. name [illegible]) Thomas	E			×
Halfway, (r. f. d. from Jamestown) Cloud				×
Halifax, Wabaunsee				×
Hallowell ● Cherokee				18
Halls Summit, ● Coffey				194
Hallville, (P. O. name [illegible]) Saline				×
Halstead, 1 bank, ● Harvey				[illegible]
Hamburg, (mail to Garfield) Pawnee				
Hamilton, ● Greenwood				
Hamlin, 1 bank, ● Brown				
Hammond, ● Bourbon				
Hampson, (mail to [illegible]) Marion			W., F. & Co	
Hampton, Rush	H 8	McCracken, 58	Pac	
Hanback, (mail to Norton) Norton	C 7	Norton, 7	Ad	
Hancock, (mail to Ravanna) Lane	H 5	Dighton, 5	W., F. & Co	
Hannum, (mail to Concordia) Cloud		5m	W., F. & Co	
Hanover, 2 banks, ● Washington	C 15	115a, b	Ad., W., F. & Co	
Hanston, (P. O. name Marena) Hodgeman			W., F. & Co	27
Hanway, (mail to Lane) Franklin		58s	Pac	×
Happy, (9 miles n. of Shinn, F 7) Graham		Wakeeney, 139	Pac	×
Hardilee, Smith	C 10	Kensington, 21	U. S	×
Harding, Bourbon	J 21	58q	Pac	25
Hardtner, Barber				
Hargrave, (R. R. name *Mills*) Rush	H 8	58z	Pac	13
Harkness, (2 miles w. of Lansing, F 21, mail to Lansing) Leavenworth				
Harlan, ● Smith	D			
Harmony, Pawnee	I 8	Rushcenter, 5	W., F. & Co	×
Harold, (mail to Ness City) Ness	I 7	Ness City, 5	W., F. & Co	×
Harper, 1 bank, ● Harper	M 12	5kk, nn	U. S., W., F. & Co	1,151
Harris, ● Anderson	I 19	58q	Pac	233
Harrison, Jewell	C 12	Webber, 5	W., F. & Co	×
Hartford, 1 bank, ● Lyon	I 18	56g	Am	553
Hartland, ● Kearney	K 2	5t	W., F. & Co	139
Harveyville, ● Wabaunsee	G 18	58s, 8	W., F. & Co	213
Haskell, (R. R. name *Bush City*) Anderson	I 21	58q	Pac	150
Hatfield, (mail to Terryton) Finney	J 4	Garden City, 5	W., F. & Co	×
Hatton (20 miles s. w. of Syracuse, J 2) ● Hamilton		Syracuse, 5	W., F. & Co	×
Havana, ● Montgomery	N 18	5y	W., F. & Co	179
Haven, 1 bank, ● Reno	K 13	58t	Pac	221
Havensville, 2 banks, ● Pottawatomie	E 18	50	Pac	437
Haverhill, Butler	K 16	132e	W., F. & Co	25
Haviland, ● Kiowa	L 9	21k	U. S	85
Hawkeye, (mail to [illegible]) Decatur	D 5	Selden, 21	U. S	×
Hawley, Russell	G 10	Russell, 139	Pac	×
Haworth, Republic	C 14	7e	Ad	×
Hawthorn, (mail to Parnell) Atchison	E 20	5e, f	W., F. & Co	×
Hayden, (mail to Wilsonton) Labette	M 20	56f	Am	×
Haynesville, (mail to Preston) Pratt	K 10	Preston, 21, 58	Pac., U. S	×
Hays, 2 banks, ● Ellis	G 9	139b	Pac	1,136
Haysville, (R. R. name *Haynesville*) Sedgwick	L 14	21q	U. S	25
[illegible] ● [illegible]	N			[illegible]
[illegible]				27
[illegible]	L	[illegible], 5, 56	Am., W., F. & Co	×
Hecla (mail to Garnett) Anderson		58s	Pac	×
Hedgewood, (mail to Fairhaven) Norton	D 7	Densmore, 58	Pac	×
Heizer, ● Barton	H 10	5q	W., F. & Co	×
Helmick, Morris	H 16	58r	Pac	13
Helvetia, (mail to Mertilla) Meade	L 5	Plains		
Hendricks, (mail to Garden City) Finney	J 4	Garden City, 5	W., F. & Co	
[illegible], ([illegible], D 6) Sheridan		Hoxie, 139	Pac	×
Hepler, ● Crawford	K 21	56a	Am	215
Herington, 2 banks, ● Dickinson	H 15	21d, g, i, m, 58r	Pac., U. S	1,607
Herkimer, ● Marshall	C 16	118a	W., F. & Co	199
Herman, (mail to Lincoln) Lincoln	F 12	Lincoln, 139	Pac	×
Herndon, ● 1 bank, Rawlins	C 5	7d	Ad	118
Hertha, Neosho	L 20	56a	Am	13
Hesper, (r. f. d. from Eudora) Douglas	G 21	Eudora, 5	W., F. & Co	30
Hess, Gray	I		W., F. & Co	
Hesston, ● Harvey			Pac	
Hewins, ● Chautauqua	N		W., F. & Co	
Hiattville, ● Bourbon	K		Ad	
Hiawatha, 2 banks, ● Brown	D 19	58bb, 118a	W., F. & Co	
Highbridge, (r. f. d. from Atchison) Atchison		Parnell, 5, 58	Pac., W., F. & Co	×
Highland, 2 banks, ● Doniphan	C 20	Highland Station, 7	Ad	780
Highland Station, ● Doniphan	C 20	7b	Ad	78
Hill City 2 banks, ● Graham	E 7	139k	Pac	468
Hillsan, (mail to Baldwin) Douglas			W., F. & Co	×
Hillsboro, 1 bank, ● Marion	I 15	5p	W., F. & Co	754
Hillsdale, ● Miami	H 22	42a	Ad	331
Hillside, Phillips	E 9	Phillipsburg, 21	U. S	×
Hill Siding, (P. O. name Gerardy) Washington	C 16	7e	Ad	×
Hilltop, Greenwood	J 18	5ee	W., F. & Co	×
Hilton, (mail to Johnstown) McPherson	H 13	139i	Pac	×
Hobart, (mail to Gas) Allen		58f	Pac	×
Hodgeman, Hodgeman	J 7	Burdett, 5	W., F. & Co	×
Hogback, (mail to Ellis) Ellis				
Hoge, Leavenworth	F 21	139e	Pac	14
Hoisington, 1 bank, ● Barton	H 10	58r, x, y	Pac	789
Holbrook, Hodgeman	J 6	Jetmore, 5	W., F. & Co	×
Holland, Dickinson	H 15	Carlton, 55	Pac	×
Hollenberg, ● Washington	C 15	118b	W., F. & Co	109
Holliday, ● Johnson	F 22	5b, g	W., F. & Co	147
[illegible], (r. f. d. from Baldwin) Douglas	G 20	Vinland, 5	W., F. & Co	×
[illegible] Cloud	D 14	7e, 139f	Ad	×
Holman, (5½ miles n. of Bronson, J 21) Bourbon		Bronson, 58	Pac	×
Holton, 3 banks, ● Jackson	E 19	21d, 44b, 50	Pac., U. S	3,082
[illegible], (6½ miles n. of St. Marys, E 18) Pottawatomie		St. Marys, 139	Pac	×
[illegible] ● [illegible]	H	5	W., F. & Co	122
[illegible] ● Marshall	C 16	118a	W., F. & Co	163
[illegible] (mail to Russell) Russell	G 10	139b	Pac	×
Homestead, Chase	J 16	Cedarpoint, 5	W., F. & Co	×
Homewood, ● Franklin	H 20	5w	W., F. & Co	56
Hooker, Decatur	D 5	Oberlin, 7	Ad	×
Hooser, Cowley	M 16	58l	Pac	25
Hope, 1 bank, ● Dickinson	H 15	5m, 58r	Pac., W., F. & Co	[illegible]
Hopkins, (mail to Eldorado) Butler		58h	Pac	×
[illegible] ● Greeley	H 1	58r, z	Pac	[illegible]
[illegible]				
Horner, Marion	I 15	5h	W., F. & Co	×
Horton, (R. R. name *Horton Junction*) 2 banks, ● Brown	D 19	21c, d	U. S	3,398
Hoskins, (mail to Codell) Rooks	F 9	Codell, 139	Pac	×
Houston, (mail to Edmond) Graham	E 7	Edmond, 58	Pac	×
Howard, 2 banks, ● Elk	L 18	5dd	W., F. & Co	1,207
Howell, (mail to Cimarron) Ford	K 6	5t	W., F. & Co	×
Hoxie, 1 bank, ● Sheridan	E 5	139k	Pac	250
Hoyt, ● Jackson	F 19	21d	U. S	121
Hudson, ● Stafford	J 11	58m	Pac	45
Hugoton, ● Stevens	M 3	Liberal, 21	U. S	54
Hukle, Sedgwick	L 14	5mm	W., F. & Co	×
Hull, Marshall	C 16	139l	Pac	×
Humboldt, 1 bank, ● Allen	K 20	5u, 56g	Am., W., F. & Co	1,402
Hummer, (8 miles s. e. of Smith Center, D 10) Smith		Smith Center, 21	U. S.	×
Hunds Station, Leavenworth	E 21	50	Pac	33
Hunnewell, ● Sumner	N 14	5gg, qq	W., F. & Co	233
Hunter, (7 miles s. of Tipton, E 11) Mitchell		Cawker City, 58	Pac	×
Huntsville, Reno	J 12	Plevna, 5	W., F. & Co	33
Huron, 1 bank, ● Atchison	D 20	58bb	Pac	[illegible]
Hurt, (10 miles n. w. of Astor, H 1) Greeley		Astor, 58	Pac	×
Huscher, Cloud	E 13	5m	W., F. & Co	×
Hutchinson, 4 banks, ● Reno	J 13	5h, nn, s, 21i, 58t	Pac., U. S., W., F. & Co	9,379

Kansas 3

Ad., Adams Ex. — Am., American Ex. — Pac., Pacific Ex. — U. S., United States Ex. — W., F. & Co., Wells, Fargo & Co. Ex.

TOWN. COUNTY.	INDEX.	RAILWAY, or, if not on a Railroad, nearest station.	EX.	POP.
Hutchinsons Wye, (mail to Marysville) Marshall		118a	W., F. & Co	×
Hutton, (mail to Shaffer) Rush	I 9	Shaffer, 5	⊏ W., F. & Co	×
Hymer, Chase	H 16	⊙ 50	W., F. & Co	×
I				
Idana, 1 bank, ● Clay	F 15	⊙ 139d	Pac	84
Idell, Crawford	L 21	Brazilton, 5	W., F. & Co	×
Idenbro, Labette	M 20	56t	⊏ Am	15
Idylwild, Clay		Green, 50	Pac	×
Igo, Rooks	E 9	Woodston, 58	Pac	×
Imes, Franklin	H 20	58a	⊏ Pac	66
Imperial, (25 miles n. e. of Garden City, J 4) Finney		Garden City, 5	W., F. & Co	×
Independence, 3 banks, ● Montgomery	M 19	⊙ 5t, y, 58t	Pac., W., F. & Co	4,851
India, (mail to Lawrence) Douglas	G 20	5r	⊏ W., F. & Co	×
Indianola, Butler	K 15	Benton, 58	Pac	×
Industry, ● Clay	F 15	Manchester, 5	W., F. & Co	100
Ingalls, ● Gray	K 5	⊙ 5q	W., F. & Co	176
Ingalls, (mail to Lucas) Lincoln	F 11	Lucas, 139	Pac	×
Inman, 1 bank, ● McPherson	I 18	⊙ 21t	U. S	352
Inverinay, (mail to Muscotah) Atchison	D 19	Horton, 21	U. S	×
Iola, 2 banks, ● Allen	J 20	⊙ 5n, 58t	Pac., W., F. & Co	5,791
Ionia, ● Jewell	D 11	Jewell, 58	Pac	95
Iowa Point, ● Doniphan	C 20	⊙ 7b	Ad	×
Iowaville, ● Sedgwick	L 15	Derby, 5	W., F. & Co	×
Irving, 1 bank, ● Marshall	D 16	⊙ 5dd, 139t	Pac	386
Isabel, Barber	L 10	5mm	W., F. & Co	13
Island, Neosho	L 21	Southmound, 56	Am	×
Itasca, (mail to Goodland) Sherman	E 2	Goodland, 21	U. S	×
Iuka, ● Pratt	K 10	58p	Pac	69
Ivanhoe, Haskell	K 4	Garden City, 5	W., F. & Co	×
Ivanpah, Greenwood	K 17	Reece, 58	Pac	×
Ivy, (mail to Admire) Lyon	H 18	Admire, 58	Pac	×
Iwacura, (mail to Miltonvale) Clay	E 14	Miltonvale, 5, 50	Pac., W., F. & Co	×
J				
Jack, (mail to Waldo) Russell	F 10	Waldo, 139	Pac	×
Jackson, (mail to Dresden) Decatur	D 6	Dresden, 21	U. S	×
Jacobs, (mail to Hope) Dickinson		5m	⊏ W., F. & Co	×
Jaggard, Leavenworth	F 21	5t, 13	⊏ W., F. & Co	33
Jamestown, 1 bank, ● Cloud	D 13	⊙ 58c, u	Pac	400
Jaqua, ● Cheyenne	D 1	St. Francis, 7	Ad	×
Jarbalo, Leavenworth	F 21	5rr	⊏ W., F. & Co	66
Jarboe, (mail to Dennis) Labette		42d	⊏ Ad	×
Jasper, Linn		Lacygne, 42	Ad	×
Jasper, (mail to Meade) Meade	M 5	21k	⊏ U. S	×
Jay, Leavenworth	E 20	Ackerland, 5	W., F. & Co	×
Jefferson, (1½ miles n. of Dearing, N 19) Montgomery		58t	Pac	50
Jenkins, (mail to Mayo) Comanche	M 9	Coldwater, 5	W., F. & Co	×
Jennings, ● Decatur	D 6	⊙ 21n	U. S	139
Jerome, Gove	G 5	Healy, 58	Pac	×
Jetmore, ● Hodgeman	J 7	⊙ 5t	W., F. & Co	230
Jewell, (R. R. name *Jewell City*) 1 bank ● Jewell	D 12	⊙ 58d	Pac	730
Jewett, (mail to Pleasanton) Linn		58e	⊏ Pac	×
Jimtown, (mail to Phillipsburg) Phillips	C 9	Phillipsburg, 21	U. S	×
Jingo, (8 miles e. of Fontana, I 21) Miami		Fontana, 42	Ad	×
Joash, (mail to Meade) Meade	L 5	Meade, 21	U. S	×
Johnson, ● Stanton	L 1	Syracuse, 5	W., F. & Co	15
Johnstown, McPherson	I 15	139e	⊏ Pac	13
Jonah, (5 miles s. w. of Ballards Falls, D 16) Washington		Greenleaf, 58	Pac	×
Jones, (mail to Boicourt) Linn		42a	Ad	×
Jonesburg, Chautauqua	N 18	Peru, 5, 58	Pac., W., F. & Co	×
Jordans, (mail to McCune) Crawford		42d	⊏ Ad	×
Jordan Springs, (mail to Turon) Reno	K 11	Turon, 21, 58	⊏ Pac., U. S	×
Judson, Smith	C 10	Lebanon, 21	U. S	×
Julia, (R. R. name *Alameda*) ● Kingman	L 12	58m	⊏ Pac	×
Jumbo, (8 miles s.e. of Hess, L 5) Grey		Cimarron, 5	W. F. & Co	×
Junction, (mail to Wichita) Sedgwick		160	⊏ W., F. & Co	×
Junction City, 2 banks, ● Geary	G 16	⊙ 56g, 139a, b, f	Am., Pac	4,695
K				
Kackley, ● Republic	D 13	⊙ 5m	W., F. & Co	×
Kalloch, (mail to Coffeyville) Montgomery	M 19	5bb	⊏ W., F. & Co	×
Kalvesta, Finney	J 6	Jetmore, 5	W., F. & Co	×
Kanona, Decatur	D 6	⊙ 7c	Ad	×
Kanopolis, ● Ellsworth	H 12	⊙ 58k, 139b	Pac	240
Kanopolis and Kansas Central Junction, (mail to Geneseo) Rice		58k	⊏ Pac	×
Kanorado, (P. O. name Lamborn) Sherman	E 1	⊙ 21o	U. S	×
Kansas Central Junction, (mail to Valley Falls) Jefferson		5c	⊏ W., F. & Co	×
KANSAS CITY, 7 banks, ● Wyandotte	F 22	⊙ 5a, 14, 21p, 43, 44a 46a, 47, 48, 58t, aa, 139a	Ad., Pac., W. F. & Co	51,418
Kansas Falls, (mail to Junction City) Geary	G 15	139b	⊏ Pac	×
Kansas, Nebraska and Dakota Junction, (mail to Fort Scott) Bourbon		58e	⊏ Pac	×
Kanwaka, (r. f. d. from Clinton) Douglas		Richland, 58	Pac	×
Kaw River Bridge, (mail to Kansas City) Wyandotte		47	⊏ W., F. & Co	×
Kearney, Kearney	K 3	Hartland, 5	W., F. & Co	×
Keats, ● Riley	F 15	⊙ 21t	U. S	×
Kebar, (mail to Bogue) Graham	F 8	Bogue, 139	⊏ Pac	×
Kechi, Sedgwick	K 15	⊙ 21g	U. S	×
Keck, (9 miles n. w. of Yates Center, K 19) Woodson		Yates Center, 5, 58	Pac., W., F. & Co	×
Keelville, ● Cherokee	N 21	Baxter Springs, 42	Ad	35
Keene, Wabaunsee	G 18	Maplehill, 21	U. S	×
Keighley, Butler	L 16	132e	⊏ W., F. & Co	50
Kellogg, Cowley	M 15	5kk, 58t	⊏ Pac., W., F. & Co	25
Kelly, ● Nemaha	D 18	⊙ 44b	Pac	×
Kelso, (R. R. name *Downing*) Morris	H 16	56g	Am	25
Kendall, ● Hamilton	J 2	⊙ 5t	W., F. & Co	15
Kennebec, (mail to Hawley) Russell	H 10	Russell, 139	Pac	×
Kennedys, (mail to Boicourt) Linn		42a	⊏ Ad	×
Kennekuk, (r. f. d. from Horton) Atchison	D 19	Horton, 21	U. S	×
Kensington, 1 bank ● Smith	D 10	⊙ 21e	U. S	175
Kent, Reno	J 13	5h	W., F. & Co	13
Kenton, (mail to Lebo) Coffey		5d, g	⊏ W. F. & Co	×
Kepple, (5½ miles s. e. of Augustine Springs, G 3) Wichita		Leoti, 5, 58	Pac., W., F. & Co	×
Kickapoo City, Leavenworth	F 21	5aa	⊏ Pac	331
Kiddervile, Hodgeman	J 6	Jetmore, 5	W., F. & Co	×
Killcreek, ● Osborne	E 10	Alton, 58	Pac	×
Kilmer, (mail to Topeka) Shawnee	F 19	5c, rr	⊏ W., F. & Co	×
Kimbal, ● Neosho	K 21	56e	Am	186
Kimeo, Washington	D 15	Greenleaf, 58	Pac	×
Kincaid, 1 bank, ● Anderson	J 21	⊙ 56e, 58e	Am., Pac	364
King, (mail to Coffeyville) Montgomery	N 19	See Coffeyville		×
Kingman, 1 bank, ● Kingman	L 12	⊙ 5nn, pp, 58m	Pac., W., F. & Co	1,785
Kings, (mail to Coffeyville) Labette		58b	⊏ Pac	×
Kingsdown, (mail to Bucklin) Ford	L 7	21k	⊏ U. S	×
Kingsville, Shawnee	F 19	139a	⊏ Pac	×
Kinsley, 1 bank, ● Edwards	K 8	⊙ 5t, s	W., F. & Co	780
Kiowa, 2 banks, ● Barber	N 11	⊙ 5kk, 58g	Pac., W., F. & Co	765
Kipp, ● Saline	G 14	⊙ 58w	Pac	25
Kirkfield, Edwards	K 8	Kinsley, 5	W., F. & Co	×
Kiro, (mail to Menoken) Shawnee		139a	⊏ Pac	×
Kirwin, 2 banks, ● Phillips	D 9	⊙ 58g	Pac	586
Knauston, ● Finney	J 4	Garden City, 5	W., F. & Co	12
Kniveton, Cherokee	L 22	45b	⊏ W., F. & Co	×
Kotoko, (mail to Greenleaf) Washington	D 15	Greenleaf, 58	Pac	×
Kong, (4½ miles w. of Pottawattomie, I 19) Coffey		Sharpe, 5	⊏ W., F. & Co	×
Kossuth, (8 miles n. w. of Mound City, J 21) Linn		Mound City, 58	Pac	×
Kruger, (14 miles s. e. of Russell, G 10) Russell		Russell, 139	Pac	×
Kyle, (mail to Gridley) Coffey		58e	⊏ Pac	×
Kyle, (mail to Richfield) Morton	L 1	Syracuse, 5	W., F. & Co	×
L				
Labette, ● Labette	M 21	⊙ 56	Am	260
Lablanche, Sherman	F 2	Ruleton, 21	U. S	×
Lackmans, (mail to Lenexa) Johnson	G 22	⊙ 42a	⊏ Ad	×
Laclede, Pottawattamie	E 17	Onaga, 50	Pac	×
Lacrosse, 1 bank, ● Rush	H 9	⊙ 58x	Pac	556
Lacygne, 2 banks, ● Linn	I 22	⊙ 42a	Ad	1,037
Ladore, Neosho	L 20	56g	⊏ Am	×
Ladysmith, (9½ miles w. of Broughton, E 15) Clay		See Broughton		×
Lafayette, Stevens	M 3	Liberal, 21	U. S	×
Lafontaine, ● Wilson	L 18	⊙ 58m	Pac	120
Lagrand, (mail to Springfield) Seward	M 4	Arkalon, 21	U. S	×
Lagrange, Marshall	D 17	Frankfort, 58	Pac	×
Laharpe, ● Allen	J 20	⊙ 58t	Pac	610
Laird, (mail to Ness City) Ness	I 7	5q	⊏ W., F. & Co	×
Lake City, ● Barber	M 10	Medicine Lodge, 5	W., F. & Co	112
Lakeland, Meade	N 6	Englewood, 5	W., F. & Co	250
Lakeview, Douglas	G 20	See Lawrence	W., F. & Co	×

TOWN. COUNTY.	INDEX.	RAILWAY, or, if not on a Railroad, nearest station.	EX.	POP.
Lakin, 1 bank, ● Kearney	J 3	⊙ 5t	W., F. & Co	259
Lamar, ● Ottawa	F 11	Delphos, 139	Pac	×
Lammon, (mail to Hill City) Graham	E 7	Hill City, 139	Pac	×
Lamborn, (R. R. name *Kanorado*) 1 bank, ● Sherman	E 1	21o	U. S	×
Lamont, (R. R. name *Wilbur*) Greenwood	J 17	58e	Pac	×
La Monts Hill, (mail to Lyndon) Osage	H 19	Lyndon, 5, 58	Pac., W., F. & Co	×
Lancaster, 1 bank, ● Atchison	D 20	⊙ 58bb	Pac	292
Landergin Spur, (mail to Eureka) Greenwood		58f	⊏ Pac	×
Landrum, (mail to Ashland) Clark	M 8	Ashland, 5	W., F. & Co	×
Lane, 1 bank, ● Franklin	H 21	⊙ 58s	Pac	483
Laneville, Labette	M 21	42d	Ad	8
Lang, Lyon	I 18	⊙ 5d	W., F. & Co	×
Langdon ● Reno	K 11	⊙ 21t	U. S	16
Langley, ● Ellsworth	H 12	⊙ 58t	Pac	13
Lansing, ● Leavenworth	F 21	⊙ 5t, 6, 14a, 48	Pac., W., F. & Co	×
Lantry, (mail to Kendall) Kearney		5t	W., F. & Co	×
Lapeer, Douglas	G 19	Overbrook, 58	Pac	×
Lapland, Greenwood	J 17	Eureka, 5, 58	Pac., W., F. & Co	×
Laporte, (mail to Johnson) Stanton	K 2	Syracuse, 5	W., F. & Co	×
Larimer, Montgomery	M 19	58t	Pac	27
Larkin, ● Jackson	E 19	50	Pac	113
Larned, 3 banks, ● Pawnee	J 9	⊙ 5t, r, 58m	Pac., W., F. & Co	1,583
Lashmet, (mail to [illegible]) [illegible]man	L 12	5nn	⊏ U. S	×
Lasker, (mail to Bucklin) Ford	L 7	Bucklin, 21	U. S	×
Lasita, (4 miles e. of Green, E 15) Riley		50	⊏ Pac	×
Latham, ● Butler	L 16	⊙ 132t	W., F. & Co	250
Latimer, Morris	H 16	⊙ 21d	U. S	12
Laton, (10 miles n. w. of Natoma, F 10) Rooks		Woodston, 58	Pac	×
Laurel, Hodgeman	J 6	Jetmore, 5	W., F. & Co	×
Lawndale, Pratt	L 11	Cunningham, 5	W., F. & Co	6
Lawnridge, (mail to St. Francis) Cheyenne	D 1	St. Francis, 7	Ad	×
Lawrence, 4 banks ● Douglas	G 20	⊙ 5b, r, 21p, 43, 139a	Pac., W., F. & Co	10,862
Lawrenceburg, Cloud	D 14	139t, g	Pac	×
Lawrence Junction, (mail to Lawrence) Jefferson	F 20	21p, 139a, e	⊏ Pac., U. S	×
Lawrence and Emporia Junction, (mail to Lawrence) Jefferson		21p, 139a	⊏ Pac., U. S	×
Lawson, Grant	L 3	Plains, 21	U. S	×
Lawton, (7½ miles n. e. of Crestline, M 22) Cherokee		Crestline, 132	W., F. & Co	×
Lay, Montgomery	M 19	58t	⊏ Pac	×
Leanna, ● Allen	K 20	Chanute, 5, 56	Am., W., F. & Co	27
Leavenworth, 4 banks, ● Leavenworth	E 21	⊙ 5f, rr, 14, 21a, 44a, 46e, 48, 50, 51, 58aa, 139e	Ad., Pac., U. S., W., F. & Co	20,735
Leavenworth Junction, (mail to Leavenworth) Leavenworth		6, 48, 58aa, 139e	Pac	×
Lebanon, 1 bank, ● Smith	D 11	⊙ 21e	U. S	590
Lebo, 1 bank, ● Coffey	I 18	⊙ 5g	W., F. & Co	605
Lecompton, ● Douglas	F 20	⊙ 5b, 43	W., F. & Co	408
Lee, (mail to Easton) Jefferson	E 20	50	Pac	×
Leeds, Chautauqua	M 17	Rogers, 58	⊏ Pac	50
Leesburg, Stafford	J 10	Stafford, 5, 58	Pac., W., F. & Co	×
Lehigh, 1 bank, ● Marion	I 15	⊙ 5p	W., F. & Co	[illegible]
Lehman, (mail to Walton) Harvey		5h	⊏ W., F. & Co	×
Leland, Graham	F 6	Morland, 139	Pac	×
Leloup, ● Franklin	H 21	⊙ 5g	W., F. & Co	88
Lenape, Leavenworth		⊙ 21p, 139a	Pac	107
Lenexa, ● Johnson	G 22	⊙ 42a	Ad	231
Lenora, 1 bank, ● Norton	D 7	⊙ 58t	Pac	247
Lento, (mail to Paola) Miami		58r	Pac	×
Leon, 1 bank, ● Butler	K 16	⊙ 132e	W., F. & Co	527
Leona, 1 bank, ● Doniphan	D 20	⊙ 118a	W., F. & Co	170
Leonardville, 1 bank, ● Riley	E 16	⊙ 50	Pac	335
Leoti, 1 bank, ● Wichita	H 3	⊙ 58r	Pac	151
Lerado, ● Reno	K 11	Penalosa, 58	Pac	33
Leroy, 1 bank, ● Coffey	J 19	⊙ 58e, s, t	Pac	772
Leroy Junction, (mail to Leroy) Coffey	J 19	58e, g	⊏ Pac	×
Levant, Thomas	E 3	21n	U. S	×
Lewis, ● Edwards	K 9	⊙ 5s	W., F. & Co	53
Lexington, Clark	M 8	Ashland, 5	W., F. & Co	×
Liberal, ● Seward	N 4	⊙ 21k	U. S	420
Liberty, ● Montgomery	M 19	⊙ 5bb	W., F. & Co	314
Lida, (mail to Cottonwood Falls) Chase	I 16	Cottonwood Falls, 5	W., F. & Co	×
Liebenthal, (5 miles e. of Saunders, H 8) Rush		[illegible], 58	Pac	
[illegible] Morris	H 15	Council Grove, 56, 58	Am., Pac	×
Lone, (mail to Howard) Elk	L 18	Howard, 5	W., F. & Co	×
Lincoln, (R. R. name *Lincoln Center*) 2 banks, ● Lincoln	G 12	⊙ 139k	Pac	1,262
Lincolnville, ● Marion	H 15	⊙ 21g	U. S	143
Linda, Rawlins	D 5	Atwood, 7	Ad	×
Lindsborg, 2 banks, ● McPherson	H 14	⊙ 58t, 139t	Pac	1,279
Lindsey, Ottawa	F 1	139h	Pac	×
Linn, 1 bank, ● Washington	D 15	⊙ 58a	Pac	225
Linndale, (4½ miles n. e. of Pioneer, H 9) Rush		Otis, 58	Pac	×
Linton, Linn	J 22	⊙ 42a, g	Ad	26
Linwood, ● Leavenworth	G 21	⊙ 21p, 139a	Pac	349
Lisbon, (mail to Winona) Logan	F 3	Winona, 139	Pac	×
Litchfield, ● Crawford	L 22	132e	W., F. & Co	646
Litchfield Junction, (mail to Litchfield) Crawford	L 22	132e	⊏ W., F. & Co	×
Little River, 1 bank, ● Rice	I 12	⊙ 5p, r	W., F. & Co	457
Livingston, (mail to St. John) Stafford	K 10	St. John, 5	W., F. & Co	×
Liverpool (9 miles s. e. of Gognac, L 2) Grant		Gognac, 5	W., F. & Co	×
Lockport, (5½ miles n. e. of Folsom, L 4) Haskell		Plains, 21	U. S	×
Loco, (mail to Santa Fe) Haskell	L 4	Garden City, 5	W., F. & Co	×
Logan, 1 bank, ● Phillips	D 8	⊙ 58g	Pac	449
Logansport, (mail to Winona) Logan	G 4	Winona, 139	Pac	×
Lomando, (R. R. name *Cherry Creek*) Woodson	J 19	5aa	W., F. & Co	×
Lomax, (mail to Quenemo) Osage	H 20	⊙ 58q, u	⊏ Pac	×
Lone Elm, ● Anderson	J 21	⊙ 58e	P	118
Lone Oak, (mail to Girard) Crawford	L 22	132e	⊏ W., F. & Co	×
Lone Star, Douglas	G 20	See Lawrence		×
Lone Tree, (mail to Galva) McPherson	I 14	Galva, 5, 21	U. S., W., F. & Co	×
Longford, ● Clay	F 14	⊙ 5m	W., F. & Co	100
Long Island, 1 bank, ● Phillips	C 8	⊙ 7c	Ad	337
Longton, 1 bank, ● Elk	L 18	⊙ 5n, s	W., F. & Co	564
Lorena, Butler	K 15	132e	⊏ W., F. & Co	×
Lorenz, (mail to Eminence) Finney	J 5	Ingalls, 5	W., F. & Co	×
Loring, Wyandotte	F 21	⊙ 21p, 139a	Pac., U. S	12
Lorraine, ● Ellsworth	H 12	⊙ 5r, 132g	Pac., W., F. & Co	69
Lost Springs, ● 1 bank, Marion	H 15	⊙ 5m, 21g	U. S., W., F. & Co	136
Louisburg, 1 bank, ● Miami	H 22	⊙ 56h	Am	665
Louisville, ● Pottawattomie	F 17	Wamego, 139	Pac	336
Lovewell, ● Jewell	C 12	⊙ 5m	W., F. & Co	×
Lowe, Chautauqua	M 17	58t	⊏ Pac	×
Lowell, ● Cherokee	N 22	Lowell Sta., 42	Ad	237
Lowell Station, (P. O. name Varck) Cherokee	N 22	42t	Ad	×
Lowemont, Leavenworth	E 20	⊙ 5t	W., F. & Co	43
Lucas, (R. R. name *Elbon*) 1 bank, ● Russell	F 11	139k	Pac	277
Lucerne, Sheridan	E 6	Morland, 139	Pac	×
Luctor, Phillips	C 8	Prairieview, 21	U. S	×
Ludell, ● Rawlins	C 4	⊙ 7d	Ad	×
Ludwick, (mail to Pratt) Pratt	L 10	Pratt, 21, 160	U. S., W., F. & Co	×
Lund, (9 miles n. w. of Selden, E 5) Decatur		Selden, 21	U. S	×
Luray, 1 bank, ● Russell	F 11	⊙ 139k	Pac	150
Luther, (mail to White City) Morris	G 16	White City, 21, 56	Am., U. S	×
Luther, (6½ miles n. w. of Palmer, D 15) Washington		Palmer, 58	Pac	×
Lydia, Wichita	I 3	Leoti, 5, 58	Pac., W., F. & Co	×
Lyle, Decatur	C 6	Norcatur, 7	Ad	×
Lyndon, 1 bank, ● Osage	H 19	⊙ 5e, 58a	W., F. & Co	1,004
Lyon, (mail to Pearl) Dickinson	G 15	Pearl, 21	U. S	×
Lyons, 2 banks, ● Rice	I 12	⊙ 5p, 58t, 132g	Pac., W., F. & Co	1,736
M				
McAllaster, (mail to Winona) Logan	F 3	139e	⊏ Pac	×
McCandless, (5½ miles s. w. of Rantoul, H 21) Franklin		Rantoul, 58	Pac	×
McCracken, 1 bank, ● Rush	H 8	⊙ 58r	Pac	312
McCune, 1 bank, ● Crawford	L 21	⊙ 42d	Ad	657
McDonald, ● Rawlins	D 3	⊙ 7d	Ad	×
McFarland, ● Wabaunsee	F 19	⊙ 21d, t	U. S	83
McHale, (mail to Plainville) Rooks	F 9	Plainville, 139	Pac	×
McIntosh, (mail to Oskaloosa) Jefferson	F 20	5rr	⊏ W., F. & Co	×
McLain, Harvey	J 14	58h	Pac	×
McLouth, 1 bank, ● Jefferson	F 20	⊙ 5rr, 44b	Pac., W., F. & Co	529
McPherson, 4 banks, ● McPherson	I 14	⊙ 5p, 21t, 58h, 137t	Pac., U. S., W., F. & Co	2,996
McPherson Branch Junction, (mail to Eldorado) Butler		58g	⊏ Pac	×
McPherson College, (mail to McPherson) McPherson	I 14	5p	⊏ W., F. & Co	×
Macgraw, (9 miles s. e. of Dresden, D 6) Sheridan		Dresden, 21	U. S	×
Mackie, (mail to Scammon) Cherokee	M 22	42t, f	⊏ Ad	×
Macksville, 1 bank, ● Stafford	J 10	⊙ 5s	W., F. & Co	248
Macomb, (mail to Ensign) Gray	L 5	Dodge City, 5, 21	U. S., W., F. & Co	×
Macon, (9½ miles s. of Wallace, G 2) Wallace		Wallace, 139	Pac	×
Macyville, ● Cloud	E 13	See Concordia		×
Madison, 2 banks, ● Greenwood	J 18	⊙ 5dd, 58e	Pac., W., F. & Co	683
Madison Junction, (mail to Madison) Greenwood	J 17	5ee, dd	⊏ W., F. & Co	×

TOWN. COUNTY.	INDEX.	RAILWAY, or, if not on a Railroad, nearest station.	EX.	POP.
Maize, ● Sedgwick				
Majella, (4 miles n. w. of Berlin, J 21) Bourbon		Devon, 58		
Manchester, ● Dickinson	K 14	⊙ 5m, o		
Manhattan, 2 banks, ● Riley	F 16	⊙ 8, 21t, 139a		
Mankato, 2 banks, ● Jewell	D 12	⊙ 21e, 58n		
Manley, (mail to Summerfield) [illegible]				×
Manning, Scott				×
Mannville, (mail to Hiawatha) Brown	C 19	118a	⊏ W., F. & [illegible]	×
Mansfield, (mail to Pierceville) [illegible]				×
Manteno, Ness	I 6	Challacombe, 5	W., F. & Co	×
Mantey, (7 miles w. of Prescott, [illegible]) ● [illegible]				12
Maple City, ● Cowley				36
Maplehill, ● Wabaunsee				[illegible]
Mapleton, ● Bourbon				166
Marena, (R. R. name *Hanston*) Hodgeman				27
Margaret, (6 miles w. of Golden Belt, G 11) Lincoln				×
Marion, (mail to Glenwood) Leavenworth				×
Marietta, Marshall				×
Marietta, (mail to Castleton) [illegible]				×
Marion, 2 banks, ● Marion				824
Marmaton, Bourbon				20
Marquette, 1 bank, ● McPherson	I [illegible]			489
Marshall, (mail to Larned) Pawnee	I 9	Larned, 5, 58	Pac., W., F. & [illegible]	×
Martin, (mail to Turkville) Ellis	F 9	Codell, 139		×
Martins, (mail to Newington) Johnson				×
Marvin, ● Phillips				[illegible]
Marysville, 2 banks ● [illegible]				[illegible]
Masoner, (mail to El[illegible]) [illegible]worth				×
Mastin, Johnson				15
Matfield Green ● Chase				200
Mathewson, Labette	L [illegible]			4
Matsonville, (mail to Mullinville) Kiowa				
Mattison, (mail to Pleasant Green) Phillips				
Maud, (mail to Richfield)				
Maxson, Osage				
Mayday, ● Riley				
Mayetta, ● Jackson				54
Mayfield, ● Sumner				
Mayline, (mail [illegible]) Hamilton				
Mayview, Jewell				
Maywood, Wy[illegible]				
Meade, 2 ba[nks] ● [illegible]				[illegible]
Meadowbrook, (mail [illegible]) Johnson	G [illegible]			
Media, ● Douglas	G 20			[illegible]
Medicine Lodge, 1 bank, ● Barber	M 10			
Medina, [illegible]				
Medora, Reno				
Medway, ([illegible]) Hamilton				
Melrose, ● Cherokee	N 21	Chetopa, [illegible]		
Melvern, 1 bank, ● Osage	H 19	⊙ 5q		
Melville, (mail to Wilderan[illegible]) Ottawa	F 14	Vine, 5		
Menno, (mail to Piper) Wyandotte				
Menda, (8 miles s. e. of Olpe) Lyon				
Mendota, Trego				
Menlo, ● Thomas				
Menoken, Shawnee				
Mentor, ● Saline				
Meredith, Cloud				
Meriden, 1 ban[k] ●				
Meriden Junction, (mail [illegible]) Meriden Jefferson				
Merriam, ● Johnson				
Merriam Park, (mail to Merriam) Johnson				
Merritt, (mail to Fort Lea[venworth]) [illegible]				
Merydell, [illegible] Saline				
Messer, Cherokee				
Metcalf, (P. O. n[ame] [illegible]) Sumner				
Michigan Va[lley] [illegible]				
[illegible] ● Osage				
Middle Branch, (mail to Jetmore) Hodgeman	J 7	Jetmore, [illegible]	W., F. [illegible]	
Middletown, Wilson	K 18	Coyville, 5	W., F. & Co	
Midland, (mail to Lawrence) Douglas	F 20	21p, [illegible]		
Midway, Crawford	L 22	⊙ 5t		
Midway, (mail to Trivoli) Ellsworth	F [illegible]			
Milan, ● Sumner				
Miles, (6 miles w. of Byers, N 5) Meade		Byers, 21		
Milford, ● Geary	F 16	⊙ 139t		
Millard, Barton	H 10	Hoisington		
Miller, Lyon	H 18	⊙ 58a		
Millerton, ● Sumner				
Miltos, (P. O. name Hargrave) Rush				
Millwood, Leavenworth				
Milo, Lincoln				
Milroy, (mail [illegible])				
Miltonvale, [illegible] ●				
Milwaukee, (mail [illegible]) Stafford	J 11	Stafford, 5, 58	Pac., W. [illegible]	
Mina, Marshall	C 17	44b		
Mineral, ● Cherokee				
Mineral Junction, (mail to La[illegible]bette) Labette				
Mineral Point, [illegible] Anderson				
Minerva, (mail to Altamont) Labette				
Mingo, Thomas				
Mingona, (mail to [illegible]) Barber	M 10	Medicine Lod[ge]		
Minneapolis, 3 banks ● Ottawa	F 13	⊙ 5o, 139h		
Minneha, (r. f. d. from Wichita) Sedgwick				
Minneola, ● Clark				
Minnie, (mail to L[illegible]) Leavenworth				
Mission, (mail [illegible]) [illegible]vey				
Mitchell, Rice				
Modoc, Scott				
Moline, 1 [illegible] ●				
Mona, Reno				
Monett, Chautauqua	M 18	[illegible]	Pac	
Monitor, ● McPherson	I 13	Conway, 5	W., F. & Co	
Monmouth, ● Crawford	L 21	⊙ 42d	Ad	
Monon, Stanton	L 1	Coolidge, 5	W., F. & Co	
Monotony, (mail to Weskan) Wallace	G [illegible]			
Monroe, (mail to Be[illegible]) [illegible]				
Monrovia, Atchison				
Montana, ● Labette				
Monterey, (mail to [illegible]) Riley				
Monticello, ● Johnson				
Mont Ida, ● Anderson				
Montrose, ● [illegible]				
Monument, ● Logan				
Moody, (mail to Leroy) Coffey				
Moodyville, (R. R. name *Moodyville Springs*) Pottawattamie				
Moonlight, (3 miles n. e. of Detroit, G 15) ● Dickinson				
Moonlight, (mail to Hugo[illegible]) Stevens				
Moores, (mail [illegible]) Leavenworth				
Moran, 1 bank, ● Allen				
Moray, Doniphan				
Morehead, ● Neosho				
Morgan, Chase				
Morgans, (mail to Mulberry) [illegible]ford				
Morganville, 1 bank, ● Cl[ay]				
Morland, ● Graham				
Morrill, 1 bank, ● Brown				
Morris, Wyandotte				
Morrowville (R. R. name *Morrow*) ● Washington				
Morse, ● Johnson				
Mortimer, Labette	M 20	42d		
Moscow, Stevens				
Moss Springs, (mail to Altavista) Geary	G 16	Altavista, 21	U. S	
Motor, (mail to Codell) Rooks	F 9	Codell, 139	Pac	
Mound City, 1 bank, ● Linn	J 21	⊙ 58e		
Mound Creek, (mail to Beagle) Miami	I 21			
Moundridge, 1 bank, ● McPherson	J 14	⊙ 58h		
Mound Valley, 1 bank, ● Labette	M 20	⊙ 56t, 132a		
Mountayr, Osborne	E 10	Alton, 58		
Mounthope, 2 banks, ● Sedgwick	K 14	⊙ 58t		

Ad., Adams Ex. Am., American Ex. Pac., Pacific Ex. U. S., United States Ex. W., F. & Co., Wells, Fargo & Co. Ex.

TOWN. COUNTY.	INDEX.	RAILWAY, or, if not on a Railroad, nearest station.	EX.	POP.
Mount Nebo, (mail to Springvale) Pratt	L 10	Springvale, 5	W., F. & Co	
Mount Pleasant, (mail to Potter) Atchison	F 21	5f	W., F. & Co	.
Mount Zion, (mail to Kanopolis) Ellsworth	H 12	139b	Pac	.
Mulberry, (mail to Salina) Saline	G 13	See Salina		
Mulberry, ● Crawford	L 22	42d	Ad., W., F. & Co	[illegible]
Mullinville, ● Kiowa	I 8	21k	U. S	[illegible]
Mulvane, 1 bank, ● Sumner	L 15	5ee, ff, mm	W., F. & Co	673
Mumford, Barber	M 11	Nashville, 5	W., F. & Co	.
Muncie, Wyandotte	F 22	21p, 139a	Pac., U. S	25
Munden, ● Republic	[illegible]	21e	U. S	70
Munjor, Ellis	G 9	Hays, 58	Pac	.
Murdock, Butler	K [illegible]	Towanda, 5	Pac	
Murdock, (P. O. name New Murdock) Kingman	L [illegible]	5pp	W., F. & Co	
Muscotah, 1 bank, ● Atchison	E 19	58aa	Pac	[illegible]
Museum, (mail to Guy) Sheridan	E 7	Hoxie, 9	Pac	
Myers Valley, Pottawattamie	F 16	St. George, 139	Pac	.
Myrtle, Phillips	C 9	Woodruff, 7	Ad	.
N				
Nadeau, (10 miles n. w. of Hoyt, F 19) Jackson		Hoyt, 21	U. S	.
Nance, Phillips	C 9	Phillipsburg, 21	U. S	
Narka, 1 bank, ● Republic	C [illegible]	21e	U. S	278
Naron, Pratt	K 10	Pratt, 5, 21	U. S., W., F. & Co	
Nashville, ● Kingman	L [illegible]	5mm	W., F. & Co	50
Nathan, (mail to Olmitz) Barton	H 10	Olmitz, 58	Pac	.
National Military Home (R. R. name *Soldiers Home*) ● Leavenworth	E [illegible]	5f, 44a, 48, 58aa	Pac	.
Natoma, ● Osborne	F 10	139k	Pac	221
Natrona, (mail to Pratt) Pratt	K 11	21l	U. S	×
Nauroo, (mail to Coldwater) Comanche	N 9	Coldwater, 5	W., F. & Co	×
Navarre, ● Dickinson	G 15	5m	W., F. & Co	80
Neal, ● Greenwood	K 18	58f	Pac	136
Neals, (mail to Pratt) Pratt		5pp	W., F. & Co	×
Nearman, (mail to Quindaro) Wyandotte		58aa	Pac	×
Neely, Leavenworth	E 21	44b	Pac	5
Nekoma, Rush	I 8	5q	W., F. & Co	18
Nelson, Crawford	L 22	45a, 100	W., F. & Co	.
Nemo, (mail to Osage City) Osage		58a	Pac	.
Neodesha, 2 banks, ● Wilson	L 19	58, 132e	Pac., W., F. & Co	1,772
Neola, Stafford	K 11	58f	Pac	
Neosho Falls, 2 banks, ● Woodson	J 9	5aa, 56g	Am., W., F. & Co	[illegible]
Neosho Rapids, ● Lyon	I 18	5g	W., F. & Co	261
Nescatunga, (mail to Coldwater) Comanche	M 19	Coldwater, 5	W., F. & Co	
Ness City, 2 bank, ● Ness	I 7	5q	W., F. & Co	505
Netawaka, ● 1 bank, Jackson	D 19	58aa	Pac	[illegible]
Nettleton, (mail to Garfield) Edwards	J 8		W., F. & Co	
Neuchatel, Nemaha	D [illegible]	Onaga, 50	Pac	.
Neutral, ● Cherokee	M 22	42f	Ad	75
Nera, (mail to Strong) Chase	I 16	5h	W., F. & Co	.
Nevada, (mail to Ransom) Ness	H 7	Ransom, 58	Pac	.
Neville, Sherman	D 2	Ruleton, 21	U. S	
New Albany, ● Wilson	L [illegible]		W., F. & Co	261
New Almelo, Norton	D 6	Lenora, 58	Pac	×
Newark, (mail to Lafontaine) Wilson	L 19	Lafontaine, 58	Pac	×
New Basel, (mail to Elmo) Dickinson	H 15	Carlton, 5	Pac	×
Newbury, (mail to McFarland) Wabaunsee	F 17	McFarland, 5	U. S	.
New Cambria, ● Saline	G 14	5n, 21m, 139a	Pac., U. S., W., F. & Co	[illegible]
New Chillicothe, Dickinson	[illegible]	[illegible]	W., F. & Co	
New Haven, (mail to Mt. Hope) Reno	K 12	Mounthope, 58	Pac	.
Newhope, (mail to Agra) Smith	C 9	Agra, 21	U. S	
New Lancaster, ● Miami	H 22	Fontana, 42	Ad	[illegible]
Newman, Jefferson	E 20	[illegible]	Pac	
New Murdock, (R. R. name *Murdock*) ● Kingman	L [illegible]	[illegible]	W., F. & Co	[illegible]
New Philadelphia, (P. O. name Fairdale) Wyandotte	F 22	44a	Pac	
New Salem, Cowley	M 16	5k	W., F. & Co	[illegible]
Newton, 2 banks ● Harvey	I 14	5ee, 58a	Pac., W., F. & Co	[illegible]
Niagara, (mail to Hugoton) Stevens	M 3	Hugoton, 21	U. S	.
Nichols, (mail to Nortonville) Jefferson	E 20	5c	W., F. & Co	.
Nickel, Kiowa	L 8	Mullinville, 21	U. S	
Nickerson, 1 bank, ● Reno	J 12	5h, i, 58i	Pac., W., F. & Co	[illegible]
Nicodemus, ● Graham	E 8	Bogue, 139	Pac	
Niles, ● Ottawa	G 14	139b	Pac	69
Nilesville, (mail to Niles) Ottawa	G 14	Niles, 139	Pac	.
Nimrod, (mail to Barnard) Lincoln	F 12	Barnard, 5	W., F. & Co	
Niotaze, ● Chautauqua	N 18	5oo, y, 58l	Pac., W., F. & Co	[illegible]
Nixon, (mail to Garfield) Pawnee	J 9	Garfield, 5	W., F. & Co	
Noble, Rice	I 12	58i	Pac	.
Nolands (Salem) (mail to Emmons) Washington		5	[illegible]	
Nonchalanta, Ness	I 7	Ness City	W., F. & Co	.
Nora, Pratt	K 10	Macksville, 5	W., F. & Co	
Norcatur, 1 bank, ● Decatur	D 6	7c	Ad	[illegible]
Norfolk, (7 miles s. e. of Victoria, G 9) Ellis		Victoria, 58	Pac	
Norman, (mail to Paola) Miami		56c	Am	
Northbranch, ● Jewell	C 13	Burroak, 58	Pac	
North Cedar, Jefferson	E 19	44b	Pac	
Northcott, Anderson	J 19	58e	Pac	
Northfield, Sherman	F 2	Edson, 21	U. S	.
North Ottawa, (mail to Ottawa) Franklin	H 20	5g, u, r	W., F. & Co	.
North Topeka, (Station Topeka, P. O.) 1 bank, ● Shawnee	F 19	[illegible]	Pac., U. S	.
North Wichita, (mail to Wichita) Sedgwick	K 15	5e	W., F. & Co	.
Norton, 1 bank, ● Norton	D 6	7c, 139	Ad., U. S	[illegible]
Nortons, (mail to Scammon) Cherokee		42f	Ad	
Nortonville, 2 banks, ● Jefferson	E 20	5	W., F. & Co	700
Norway, ● Republic	D 13	58hh	Pac	.
Norwich, 1 bank, ● Kingman	L 12	5mm, 58	Pac., W., F. & Co	[illegible]
Norwood, Franklin	H 20	5f	W., F. & Co	50
Numa, Butler	L 17	Douglass, 5	W., F. & Co	
O				
Oakhill, ● Clay	F 14	5m	W., F. & Co	.
Oakland, ● Shawnee	F 19	See Topeka		
Oakley, 1 bank, ● Logan	F 4	139e, k	Pac	269
Oak Mills, Atchison	E 21	58aa	Pac	
Oakvale, (10 miles s. e. of Smith Center, D 10) Smith		Smith Center, 21	U. S	
Oak Valley, ● Elk	M 17	5e	W., F. & Co	100
Oakwood, ● Linn	I 21	56e	Am	13
Oanlea, Kearney	K 3	Deerfield, 5	W., F. & Co	
Oasis, Smith				
Oatville, ● Sedgwick	L 14	58f	Pac	50
Oberlin, 2 banks, ● Decatur	D 7	7c	Ad	[illegible]
O'Brien, (mail to Osawatomie) Miami	H 21	58a	Pac	
Ocheltree, ● Johnson	G 21	42a	Ad	66
Odee, Meade	M 6	Meade, 21	U. S	.
Odense, Neosho	K 20	Stark, 56	Am	
Odessa, (mail to Esbon) Jewell	D 11	Esbon, 21	U. S	.
Odin, Barton	H 11	Claflin, 58	Pac	[illegible]
Offerle, Edwards	K 8	[illegible]	W., F. & Co	[illegible]
Ogallah, Trego	G 7	139	Pac	
Ogden, (R. R. name *Ogdensburg*) ● Riley	F 17	139a	Pac	[illegible]
Ohio, Smith	C 9	Kensington, 7	U. S	
Okaw, (6 miles s. of Spivey, L 12) Kingman		Spivey, 5	W., F. & Co	
Oketo, 1 bank, ● Marshall	C 17	139	Pac	[illegible]
Olathe, 3 banks, ● Johnson	G 21	[illegible]	Ad., W., F. & Co	[illegible]
Olathe Park, (mail to Olathe) Johnson	G 21	51q	W., F. & Co	
Olcott, ● Reno	K 12	58m, p	Pac	66
Olds, (mail to Louisburg) Miami	H 21	56c	Am	
Olive, (mail to Parsons) Labette		56	Am	
Olivet, ● Osage	I 18	5q	W., F. & Co	[illegible]
Olmitz, (R. R. name *Omaha*) ● Barton	I 10	58r	Pac	[illegible]
Olney, (mail to Timken) Rush	H 9	Timken, 5	W., F. & Co	
Olpe, ● Lyon	I 18	5dd	W., F. & Co	[illegible]
Olsburg, 1 bank, ● Pottawattomie	E 16	50	Pac	[illegible]
Onaga, 2 banks, ● Pottawattomie	E 17	50	Pac	[illegible]
Oneida, 1 bank, ● Nemaha	C 18	118a	W., F. & Co	279
Oneonta, (mail to Concordia) Cloud	D 13	5m	W., F. & Co	
Ontario, ● Jackson	E 18	44b	Pac	
Opolis, ● Crawford	L 22	132e	W., F. & Co	[illegible]
Orange, (11 miles n. of Grinnell, E 5) Sheridan		Grinnell, 139	Pac	
Orchard, (8 miles e. of Lacygne, I 20) Linn		Lacygne, 42	Ad	
Oronoque, ● Norton	D 6	7c	Ad	
Orwell, (mail to Jetmore) Hodgeman	J 8	Jetmore, 5	W., F. & Co	
Orworth, (mail to Lincoln) Lincoln	F 12	Lincoln, 139	Pac	
Osage City, 1 bank, ● Osage	H 18	5d, e, 43, 58a	Pac., W., F. & Co	[illegible]
Osawatomie, 1 bank, ● Miami	H 21	58	Pac	[illegible]
Osawkie, (P. O. name Ozawkie) Jefferson		5rr	W., F. & Co	
Osborne, 2 banks, ● Osborne	E 10	58k	Pac	[illegible]
Oscar, (8 miles n. e. of Morganville, E 15) Clay		Morganville, 21, 130	Pac., U. S	.
Oskaloosa, 2 banks, ● Jefferson	F 20	5rr, 44b	Pac., W., F. & Co	[illegible]
Osro, (mail to Hewins) Chautauqua		58l	Pac	
Ost, Reno	K 12	[illegible], 58	Pac	.
Oswego, 3 banks, ● Labette	M 21	56, 132	Am., W., F. & Co	[illegible]
Otego, ● Jewell	D [illegible]	21	U. S	
Otis, ● Rush	H 9	58	Pac	[illegible]
Ottawa, 3 banks ● Franklin	H 20	[illegible], 58	Pac., W., F. & Co	[illegible]
Otterbourne, (mail to Colby) Thomas	E 4	Colby, 21, 139	Pac., U. S	.
Otto, Cowley	N 16	Dexter, 58	Pac	
Ottumwa, ● Coffey	I 19	Strawn, 56	Am	
Ouster, (mail to Florence) Marion	I 15	5p	W., F. & Co	
Overbrook, 2 banks, ● Osage	H 19	58q	Pac	
Oro, (mail to Burns) Butler	J 15	Burns	W., F. & Co	
Oxford, 1 bank, ● Sumner	M 15	5kk, 58l	Pac., W., F. & Co	[illegible]
Ozawkie, (R. R. name *Osawkie*) ● Jefferson	F 20		W., F. & Co	279
P				
Padonia, Brown	C 19	58h	Pac	×
Page, (R. R. name *Page City*) Logan	[illegible]		Pac	×
Palacky, Ellsworth	H 12	Holyrood	W., F. & Co	30
Palatine, (mail to Hays) Ellis	H [illegible]	Hays, 58	Pac	×
Palco, ● Rooks	E 9	97	Pac	×
Palermo, Doniphan	D 21	Wathena, 21	Pac., U. S	×
Palmer, 1 bank, ● Washington	D 15	58e	Pac	200
Pansy, (3 miles s. w. of Appanoose, H 20) Franklin		Overbrook, 58	Pac	×
Paola, 2 banks, ● Miami	H 21	42a, 56h, 58	Ad., Am., Pac	3,144
Paradise, ● Russell	F 10	139k	Pac	×
Parallel, ● Washington	D 15	Palmer, 58	Pac	×
Pardee, ● Atchison	E 20	Cummings, 5	W., F. & Co	×
Paris, (mail to Lincoln) Lincoln	F 12	Lincoln, 139	Pac	×
Park, (R. R. name *Buffalo Park*) ● Gove	F 6	139e	Pac	×
Parker, 1 bank, ● Linn	I 21	56e	Am	306
Parker, (mail to Dearing) Montgomery	M 19	Dearing, 58	Pac	×
Parkerville, ● Morris	G 16	56	Am	146
Parnell, Atchison	E 20	58aa	Pac., W., F. & Co	.
Parsons, 4 banks, ● Labette	M 20	[illegible]	[illegible]	[illegible]
Partridge, ● Reno	J 12	5, 58, 21l	U. S., W., F. & Co	[illegible]
Passaic, Kearney	K 3	Hartland, 5	W., F. & Co	
Patmos, (4 miles n. e. of Barry, J 19) Coffey		[illegible]	Pac., W., F. & Co	.
Patterson, Harvey	J 14	5ee	W., F. & Co	
Pauline, Shawnee	G 19	5f	W., F. & Co	.
Pavilion, Wabaunsee	F 17	5	W., F. & Co	
Pawnee Rock, 1 bank, ● Barton	I 10	5q	W., F. & Co	[illegible]
Pawnee Station, Bourbon	K 21	[illegible]	Ad	
Pawnee Valley, (mail to Jetmore) Hodgeman	I 8	Jetmore, 5	W., F. & Co	
Paw Paw, (mail to Severy) Elk	L [illegible]	Severy, 5, 132	W., F. & Co	
Paxico, ● Wabaunsee	F 17	21d	U. S	[illegible]
Paxson, (mail to Cairo) Pratt	L 11	Cairo, 5	W., F. & Co	
Paxton, (mail to Burton) Harvey		5	W., F. & Co	
Peabody, 2 banks, ● Marion	J 15	5h, 21q	U. S., W., F. & Co	[illegible]
Peacecreek, Reno	J 12	Sylvia, 5	W., F. & Co	
Pearl, Dickinson	G 15	21i	U. S	.
Pearlett, (mail to Fowler) Meade	L 6	Fowler, 21	U. S	
Peck, ● Sedgwick	L 14	21	U. S., W., F. & Co	
Pegg, (mail to Coldwater) Clark	M 8	Coldwater, 5	W., F. & Co	
Pekin, (6 miles n. of Abbyville, J 12) Reno		Abbyville, 5	W., F. & Co	
Pelton, (mail to St. John) Stafford	K 11	St. John, 5	W., F. & Co	.
Penalosa, Kingman	K 12	58	Pac	
Pence, (14 miles n. of Isabel, H 4) Scott		Isabel,	W., F. & Co	
Pendennis, Lane	H 6	58x	Pac	
Pendleton, Miami	H 21	42	Ad	[illegible]
Pe[illegible], (mail to Angola) Labette	M 20	56	Am	
Penokee, (mail to Hill City) Graham	E 8	139k	Pac	.
Pentheka, Rawlins	D 5	McDonald, 7	Ad	
Peoria, ● Franklin	H 20	Imes, 58	Pac	[illegible]
Perkins, (mail to Coffeyville) Montgomery	N 20	56	Am	
Perry, 1 bank, ● Jefferson	F 19	139	Pac	[illegible]
Perth, ● Sumner	M 14	21q	U. S., W., F. & Co	[illegible]
Peru, ● Chautauqua	N 18		Pac., W., F. & Co	[illegible]
Peru Junction, (mail to Peru) Chautauqua	N 18	58	Pac	
Peterton, ● Osage	H 18		W., F. & Co	[illegible]
Pfeifer, ● Ellis	G 9	Hays, 58	Pac	
Phelps, (6 miles s. e. of [illegible], F 6) Sheridan		Morland, 139	Pac	
Phillipsburg, 2 banks, ● Phillips	D 9		U. S	[illegible]
Phipps, (mail to Lorraine) Ellsworth	H 12	[illegible]	Pac	.
Piedmont, ● Greenwood	L 17	132	W., F. & Co	20
Pierce Junction, Brown	D 19	58h	U. S	.
Pierceville, ● Finney	K 5	21	W., F. & Co	[illegible]
Pinegrove, (mail to Leon) Butler	L 16	Leon, 132	W., F. & Co	
Pinon, (mail to Barnard) Lincoln	F 12	Barnard, 5	W., F. & Co	
Pioneer, (r. f. d. from Olathe) Johnson	G 21	Gardner, 5	W., F. & Co	
Pioneer, (mail to Lacrosse) Rush	H 9	Lacrosse, 58	Pac	
Pipecreek, (mail to Delphos) Ottawa	F 13	Delphos, 139	Pac	
Piper, Wyandotte	F 21	44	Pac	[illegible]
Piqua, ● Woodson	J 19	56g, 58	Am., Pac	[illegible]
Pittsburg, 2 banks, ● Crawford	L 22	[illegible]	Ad., Pac., W., F. & Co	[illegible]
Pittsburg and Chicopee Junction, (mail to Pittsburg) Crawford			W., F. & Co	
Pixley, (mail to Sharon) Barber			W., F. & Co	
Plains (R. R. name *West Plains*) ● Meade	M [illegible]			
Plainville, 1 bank, ● Rooks	F 9	9k	Pac	[illegible]
Playters Shaft, (mail to Pittsburg) Crawford		[illegible]	Ad	
Pleasant Dale, (mail to Lindale) Rush	H 9	Otis, 58	Pac	
Pleasant Green, Phillips	C 9	Agra, 21	U. S	
Pleasantgrove, (r. f. d. from Lawrence) Douglas	G 20	Vinland, 5	W., F. & Co	[illegible]
Pleasanthill, (8½ miles n. e. of Pomona, H 20) Franklin		Pomona, 5, 58	Pac., W., F. & Co	.
Pleasanton, 1 bank, ● Linn	J 21	42a, 58	Ad., Pac	1,097
Pleasant Ridge, (mail to Lowemont) Leavenworth	E [illegible]	5	Pac	[illegible]
Pleasant Valley, (mail to Lincoln) Lincoln	G 12	Lincoln, 139	Pac	
Pleasantview, Cherokee	M 21	Crestline, 5	W., F. & Co	
Pleasant View, (mail to Olathe) Johnson	G 21	[illegible]	Ad	
Plevna, Reno	J 11	5, 58	W., F. & Co	[illegible]
Plumb, (mail to Plymouth) Lyon	I 17	Plymouth, 5	W., F. & Co	
Plum Grove, (mail to Brainerd) Butler	J 15	Brainerd, 58	Pac	
Plummer, (mail to Scott) Scott	I 4	Scott, 5, 58	Pac., W., F. & Co	
Plymell, (mail to Garden City) Finney	K 4	Garden City, 5	W., F. & Co	
Plymouth, Lyon	I 17	5h	W., F. & Co	
Plympton, (mail to Navarre) Dickinson	G 15	Navarre, 5	W., F. & Co	
Poe, Logan	G [illegible]	Wallace, 139	Pac	.
Poheta, (mail to Solomon) Saline	G 14	See Solomon		
Point Rocks, Morton	M 1	Syracuse, 5	W., F. & Co	
Pointview, Pawnee	I 9	Ray, 58	Pac	
Pollard, Rice	I 12	[illegible]	Pac	
Pomeroy, ● Wyandotte	F 22	58aa	Pac	
Pomona, 1 bank, ● Franklin	H 19	[illegible], 58	Pac., W., F. & Co	[illegible]
Pontiac, Butler	K 16	58	Pac	
Pop Corn, (mail to Burlingame) Osage	H 19	43		
Pope, (mail to Connor) Leavenworth	E [illegible]	[illegible]	Pac	
Poppleton, (mail to Wilmore) Comanche	M 9	Wilmore, 5	W., F. & Co	
Portage, (mail to Logan) Rooks	E 8	Logan, 58	Pac	
Porterville, (7 miles s. e. of Savonburg, K 21) Bourbon		Stark, 56	Am	.
Portis, ● Osborne	E 10	58	Pac	[illegible]
Portland, ● Sumner	N [illegible]	[illegible]	W., F. & Co	.
Port Williams, (mail to Oak Mills) Atchison	E 21	58	Pac	
Post Creek, (mail to Maplehill) Wabaunsee	F 18	Maplehill, 21	U. S	
Pottawattomie, Coffey	I 19	Sharpe, 5	W., F. & Co	
Potter, ● Atchison	E 20	5f	W., F. & Co	.
Pottersburg, Lincoln	F 12	Vesper, 58	Pac	
Potterville, Osborne	E [illegible]	[illegible], 58	Pac	
Potwin Place, (Station Topeka P. O.) ● Butler	K 16	58	Pac	.
Powell, Phillips	D 8	[illegible]	Pac	
Powhattan, 1 bank, ● Brown	D 18	21	U. S	[illegible]
Prairie Center, ● Johnson	G 21	Desoto, 5	W., F. & Co	
Prairieview, ● Phillips	D 8		U. S	
Pratt, 1 bank, ● Pratt	K 10	5, 21	U. S., W., F. & Co	
Prattburg, Stafford	K 9	Macksville, 5	W., F. & Co	
Prescott, ● Linn	I 21	42	Ad	[illegible]
Pressonville, (12 miles s. e. of Ottawa, H 20) Miami		Ottawa, 5, 58	Pac., W., F. & Co	
Preston, ● Pratt	K 11	21s, 58p	Pac., U. S	
Pretty Prairie, 1 bank, ● Reno	K 13	5nn	W., F. & Co	
Price, Nemaha	C 18	5	W., F. & Co	
Princeton, ● Franklin	H 20	5u	W., F. & Co	
Prosper, (mail to Lowemont) Leavenworth	E 20	Lowemont	Pac	
Protection, ● Comanche	M 8		W., F. & Co	
Providence, (mail to Douglass) Butler	L 16	Douglass	W., F. & Co	
Provo, (6 miles n. of Neal, K 18) Greenwood		Neal, 58	Pac	
Purcell, ● Doniphan	D 20		U. S	
Purdyville, (mail to Jetmore) Hodgeman		Jetmore, 5	W., F. & Co	
Purity, (mail to Pretty Prairie) Reno	K [illegible]	Pretty Prairie, 5	U. S	
Putnam, Harvey	I 15		W., F. & Co	
Q				
Quarry, (mail to Marion) Marion	I [illegible]			
Quenemo, 1 bank, ● Osage	H 19	5, 58	Pac., W., F. & Co	[illegible]
Quickville, Thomas	E 4	[illegible]	U. S	
Quincy, ● Greenwood	K 18		W., F. & Co	[illegible]
Quindaro, Wyandotte	F 22	See Kansas City		
Quinter, 1 bank, ● Gove	F 6	139	Pac	[illegible]
Quinton Heights, (r. f. d. from Topeka) Shawnee	G 19	5	W., F. & Co	
R				
Radical, (mail to Larimer) Montgomery	M 19	Larimer, 58	Pac	×
Rago, Kingman	L 12	5mm, nn	U. S., W., F. & Co	6
Railroad Junction, (mail to Colony) Anderson		5aa, a	W., F. & Co	×
Railroad Junction, (mail to Strong) Chase		5h, m	W., F. & Co	×
Railroad Junction, (mail to Hutchinson) Reno		5h, s	W., F. & Co	×
Railroad Junction, (mail to [illegible]) [illegible]		5mm	W., F. & Co	×
[illegible], (mail to Quindaro) Wyandotte	F 22	58aa	Pac	×
Ramona, ● Marion	H 15	21l	U. S	43
Ramsey, (mail to Eldorado) Butler		[illegible]	W., F. & Co	.
Randall, 1 bank, ● Jewell	D [illegible]	[illegible]	U. S	[illegible]
Randolph, 1 bank, ● Riley	E [illegible]	[illegible]	Pac	[illegible]
Ransom, ● Ness	H [illegible]	[illegible]	Pac	[illegible]
Ransomville, Franklin	H [illegible]	[illegible]	W., F. & Co	[illegible]
Rantoul, ● Franklin	H [illegible]	[illegible]	Pac	[illegible]
Rapp, (mail to Osage City) Osage	H [illegible]	[illegible]	Pac	.
Ratcliff, (mail to Cimarron) Gray	J 5	Cimarron, 5	W., F. & Co	
Rattlesnake, (mail to Hudson) Stafford	J 11	Hudson, 58	Pac	
Ravanna, ● Finney	J 5	Cimarron,	W., F. & Co	[illegible]
Ray, Pawnee		58m	Pac	.
Raymond, ● Rice	I 11	5l	W., F. & Co	[illegible]
Rayville, Norton	C 8	Almena	U. S	.
Reading, ● Lyon	H 18	5d	W., F. & Co	[illegible]
Reamsville, ([illegible] miles [illegible] of Beaver [illegible]) ● Smith		Smith Center, 21	U. S	[illegible]
Redbud, Cowley	L 15	Udall, 5	W., F. & Co	[illegible]
Redfield, ● Bourbon	K 21	58	[illegible]	[illegible]
Redwing, (mail to Hoisington) Barton	H [illegible]	[illegible]		[illegible]
Reece, ● Greenwood	K [illegible]	[illegible]		[illegible]
Reeder, (mail to Greensburg) [illegible]		[illegible]		
Reedsville, Marshall	D [illegible]	Marysville [illegible]		[illegible]
Reno, Leavenworth	E [illegible]	[illegible]		[illegible]
Republic, (R. R. name *Republic City*) 1 bank, ● Republic		[illegible]	Pac	[illegible]
Reserve, 1 bank, ● Brown	C [illegible]	[illegible]		[illegible]
Rest, ● Wilson	L [illegible]	[illegible]	W., F. & Co	[illegible]
Rexford, ● Thomas	E [illegible]	[illegible]		[illegible]
Reynold, (mail to Mullinville) Kiowa	L 8	Mullinville, 21	U. S	.
Rhine, (mail to Neville) Sherman		Ruleton, 21	U. S	×
Rhinehart, (8 miles s. e. of Chapman, G 15) Dickinson		Chapman, 139	[illegible]	.
Rhoades, (mail to Elmo) Dickinson	H 14	Elmo, 58	[illegible]	.
Rice, ● Cloud	E [illegible]	[illegible]	[illegible]	.
Richards, (mail to Moodyville) Pottawatomie		49	Pac	.
Richardson, (mail to Lansing) Leavenworth		44	Pac	.
Richfield, ● Morton	M [illegible]	[illegible]	W., F. & Co	.
Richland, 1 bank, ● Shawnee	G [illegible]	[illegible]	[illegible]	.
Richmond, 1 bank, ● Franklin	H [illegible]	[illegible]	[illegible]	.
Richter, (4½ miles [illegible] of [illegible], H 20) Franklin		5d, g, 58u	W., F. & Co	14
Ridge, Woodson	K 19	Buffalo, 58	Pac	20
Ridgeway, (r. f. d. from Carbondale) Osage	G 19	43		×
Riley, (6 miles [illegible] of [illegible] F [illegible]) 1 bank, ● Riley		21f	U. S	186
Riley Centre, (mail to Grant) Riley	F 16	Keats, 21	U. S	×
Ripon, (mail to Elm City) Labette	N 20	Elm City, 58	Pac	×
Riverdale, ● Sumner	M 14	21g, 58l	Pac., U. S	14
Riverside, Ness	I 7	Ness City, 5	W., F. & Co	×
Riverton, (mail to Partridge) Reno	K 12	Partridge 5, 21	U. S., W., F. & Co	×
Roach, (mail to Blaine) Pottawatomie		Syracuse, 5	W., F. & Co	×
Roanoke, Stanton	L 1	49	Pac	×
Roberts, (6½ miles n. w. of Verbeck, H 10) Barton		Hoisington, 58	Pac	×
Robinson, 1 bank, ● Brown	C 20	118a	W., F. & Co	493
Robson, (mail to Westmoreland) Pottawatomie		49	Pac	×
Rock, ● Cowley	L 15	5hh	W., F. & Co	72
Rockcreek, ● Jefferson	E 20	5c	W., F. & Co	146
Rockford, Bourbon	K 21	Uniontown, 58	Pac	17
Rockland, (mail to Hymer) Chase	I 16	5m	W., F. & Co	×
Rocklow, (mail to Morantown) Allen	K 21	Moran, 56, 58	Am., Pac	×
Rockport, Rooks	E 8	Marvin, 58	Pac	×
Rockville, Miami	I 22	Fontana, 42	Ad	×
Rockwell City, (10 miles [illegible] of Clayton, D 6) Norton		Clayton, 21	U. S	×
Rogers, Chautauqua	N 17	58l	Pac	×
Roland (R. R. name [illegible]) Leavenworth	F 20	139e	Pac	×
Rollin, ● Neosho	K 20	5z	W., F. & Co	54
Rome, Sumner	M 14	5qq	W., F. & Co	43
Ronald, (P. O. name Walkertown) Bourbon	K [illegible]	[illegible]		
Rooks Center, (mail to Woodston) Rooks	E 9	Woodston, 58	Pac	[illegible]
Roper, Wilson	K 19	58n, t	Pac	43
Rosalia, ● Butler	K 16	58f	Pac	58
Roscoe, (mail to Hill City) Graham	E 7	Hill City, 139	Pac	×
Rose, ● Woodson	K 19	58t	Pac	12
Rose Bank, (mail to Hope) Dickinson	H 15	Hope, 5, 56	Pac., W., F. & Co	×
Rosedale, ● Wyandotte	F 22	42a	Ad	3,270
Rosehill, ● Butler	L 15	5mm	W., F. & Co	71
Rosemont, Osage	H 20	58q	Pac	13
Rossville, 1 bank, ● Shawnee	F 18	139a	Pac	555
Rotterdam, (mail to Downs) Osborne	D 11	Downs, 58	Pac	×
Roundmound, Osborne	F 10	Natoma, 139	Pac	×
Roundup, Barber	M 11	Medicine Lodge, 5	W., F. & Co	×
Rowland, (mail to McCracken) Rush	H 8	McCracken, 58	Pac	7
Roxbury, ● McPherson	H 14	Waldeck, 21	U. S	14
Rozel, Pawnee	J 8	5l	W., F. & Co	10
Rubens, (r. f. d. from Mankato) ● Jewell	C 12	Webber, 5	W., F. & Co	10
Rueba, (mail to Corwin) Harper	N 12	58g	Pac	×
Ruleton, ● Sherman	E 1	21o	U. S	×
Runnymede, Harper	M [illegible]	Harper, [illegible]	U. S., W., F. & Co	
Rural, (4½ miles w. of [illegible], J 17) Chase		Bazaar, 5	W., F. & Co	×
Rushcenter, ● Rush	I 8	5q	W., F. & Co	188
Russell, 1 bank, ● Russell	G 10	139b	Pac	1,443
Russell Springs, ● Logan	G 3	Winona, 139	Pac	125
Ruth, (9 miles n. w. of Dresden, D 6) Decatur		Dresden, 21	U. S	×
Rutland, Montgomery	M 18	Wayside, 5	W., F. & Co	×
Ruweda, (11¾ miles n. w. of Hamilton, S 18) Greenwood		Hamilton, 5	W., F. & Co	×
Ryan, Rush	I 9	Shaffer, 5	W., F. & Co	20
Ryans, (mail to Severance) Doniphan		118a	W., F & Co	×
Rydal, Republic	D 13	21e	U. S	×
S				
Sabetha, 2 banks, ● Nemaha	C 18	21e, 118a	U. S., W., F. & Co	1,646
Saffordville, ● Chase	I 17	5h	W., F. & Co	58
Sage, (mail to Larned) Pawnee	J 9	5l	W., F. & Co	×
Saint Benedict, ● Nemaha	C 18	Seneca, 44, 118	Pac	×
Saint Bridget, Marshall	C 17	Summerfield, [illegible]	[illegible]	[illegible]
Saint Clere, ● Pottawatomie	E [illegible]	St. Marys, 139	[illegible]	[illegible]
Saint Francis, [illegible] banks, ● Cheyenne	D [illegible]	[illegible]	[illegible]	[illegible]
Saint George, ● Pottawatomie	E [illegible]	[illegible]	[illegible]	[illegible]
Saint John, 2 banks, ● Stafford	[illegible]	[illegible]	[illegible]	[illegible]
Saint Joseph, Cloud	E [illegible]	[illegible]	[illegible]	[illegible]
Saint Mark, Sedgwick	K [illegible]	[illegible]	[illegible]	[illegible]
Saint Marys, 2 banks, ● Pottawatomie	F 18	139a	Pac	1,390
Saint Paul, 1 bank, ● Neosho	L 20	56a	Am	1,047
Saint Peter, (10 miles n. of Collyer, F 6) Graham		Collyer, 139	Pac	×
Saint Theresa, Wichita	I 3	Leoti, 5, 58	Pac., W., F. & Co	×
Salem, ● Jewell	C 11	Esbon, 21	U. S	×
Salemsburg, Saline	H 13	Smolan, 58	Pac	×
Salina, 3 banks, ● Saline	G 13	5 [illegible]	[illegible] W., F. & Co	6,074
Salina, Sterling and El Paso Junction, (mail to Geneseo) Rice		[illegible]	[illegible]	[illegible]
Sallie, (mail to Penalosa) Kingman	K 12	Penalosa, 58	Pac	×
Salter, (P. O. name Aral) Butler	L 15	5mm	W., F. & Co	×
Saltville, Mitchell	F 12	Barnard, 5	W., F. & Co	×
Sandago, ● Stafford	J 11	Hudson, 58	Pac	×
Santa Fe, ● Haskell	L 4	Ingalls, 5	W., F. & Co	128
Santa Fe Junction, (mail to Lansing) Leavenworth		44a	Pac	×
Saratoga, (mail to Pratt) Pratt	L 10	5pp	W., F. & Co	×
Sarcoxie, Jefferson	F 20	Williamstown, 21, 139	Pac., U. S	×
Saunders, Rush	H 8	McCracken, 58	Pac	×
Savannah, (mail to [illegible]) Pottawattomie	E 17	50	Pac	×
Savonburg, ● Allen	K 21	56e	Am	300
Sawyer, ● Pratt	L 10	5mm	W., F. & Co	120
Saxman, Rice	I 12	132g	Pac	13
Scammon, ● Cherokee	M 21	42f	Ad	1,549
Scandia, 2 banks, ● Republic	D 13	21e, 58hh	Pac., U. S	598
Schley, (6½ miles n. e. of Hesston, J 14) McPherson		Hesston, 58	Pac	×
Schoharie, (mail to Ness City) Ness	I 7	Ness City, 5	W., F. & Co	70
Schroyer, Marshall	D 16	139l	Pac	×
Schwabs, (mail to Pittsburg) Crawford		42d	Ad	×
Scio, (10 miles s. e. of Lenora, D 7) Graham		Lenora, 58	Pac	×
Scipio, Anderson	I 20	5u	W., F. & Co	28
Scott, (R. R. name [illegible]) [illegible] bank, ● Scott	H 4	[illegible]	Pac., W., F. & Co	212

TOWN. COUNTY.	INDEX.	RAILWAY, or, if not on a Railroad, nearest station.	EX.	POP.
Scott Junction, (mail to Fort Scott) Bourbon			Ad., Am	
Scottsville, ● Mitchell	[illegible]		Pac	
Scranton, ● Osage	[illegible]		[illegible]	
[illegible] (3 miles n. of Parker, I 21)				
[illegible]				
Sedan, 2 banks, ● Chautauqua	N 18	[illegible]		
[illegible], 2 banks, ● Harvey	K 14	[illegible]		
Sedgwick Junction, (mail Sedgwick) Harvey		11 5ee, nn		
Sedowa, (3 miles e. of Green, K 15) Sedgwick				
Seely, (R. R. name *Daley*) [illegible]				
Sego, Reno				
Seguin, Sheridan				
Seigel, Douglas				
Selden, ● Sheridan				
Selkirk, ● Wichita				
Selma, (5 miles n. of [illegible]) ● Anderson				
Seneca, 3 banks, ● Nemaha				
Seth, (mail to Norton) Norton				
Seulerts, (P. O. name Stranger) Leavenworth	F			
Severance, 1 bank, ● Doniphan				
Severy, 1 bank, ● Greenwood				
Seward, ● Stafford				
Sexton, (mail to Benedict) Wilson				
[illegible]				
Shannon, Atchison				
Sharon, ● Barber	M			
Sharon Springs, ● [illegible]				
[illegible]				
[illegible]		M 8 Coldwater, 5		
Sherdahl, Republic				
Sherlock, (mail to [illegible])				
Sherman, (mail to [illegible]) Reno				
Shermanville, (mail to Charlotte) Sherman	E 2	Goodland, 21.		
Sherwin Junction, Cherokee	I 21	58a, 132a.		
Sherwood, (3 miles n. of Oriol [illegible])				
Shields, Lane	H			
Shiloh, (mail to Stowell) Hamilton	I 1			
Shipton, (mail to Culver) Saline	G 13			
Shockey, Grant				
Sidney, (mail to West [illegible]) Pottawattomie				
Sidney, (mail to N[illegible])				
Silica, Rice				
Silicia, (8 miles s. w. of Powell, D 8, mail to Sugarloaf) Phillips				
Silkville, (mail to Williamsburg) Franklin				
Silverdale, Cowley				
Silverlake, ● Shawnee				
Simpson, (R. R. name *Simpson Station*) 1 bank, ● Mitchell				
Sitka, (mail to Ashland) Clark				
Six Corners, (P. O. name Roland) Leavenworth				
Skiddy, ● Morris				
Smith Center, ● Smith				
Smokyhill, [illegible]				
Snokomo, Wabaunsee				
Soldier, 1 bank, ● [illegible]				
Soldiers Home, (P. O. National Military Home) Leavenworth				
Solomon, 1 bank, ● Dickinson				
Solomon Rapids, Mitchell				
Somerset, Miami				
Soudan, (mail to [illegible])				
South [illegible] Grove) Morris	H 17	Council Grove		
South Cedar, Jackson				
South Haven, 1 bank, ● Sumner		5gg, qq, 132h.		
South Hutchinson, (mail Hutchinson) Reno				
South Leavenworth, Leavenworth		5f, rr, 41a, 48, 58aa, 139e	Pac., W., F. & Co	
Southmound, ● Neosho				
South Park, (mail to Merriam) Johnson				
South Topeka, (mail to Topeka) Shawnee				
Southwell, (mail to Ransom) Ness	H	Ransom		
South Wichita, (mail to Wichita) Sedgwick	L 14			
Sparta, McPherson				
Spearville, ● Ford				
Speed (R. R. name Big Bend) ● Phillips				
Spence, (mail to Hanover) Washington				
Spica, (mail to Mingo) Thomas				
Spivey, Kingman	L 12			81
Spring, (mail to Cameron) Harper	M 12			
Springcreek, Chautauqua	M 17			
Springfield, Seward	M			25
Springhill, 1 bank, ● Johnson				580
Spring Lake, (mail to Fowler) Meade	M 5	Fowler, 21	U. S	
Springs, (6 miles n. e. of Sabetha, C 18) Brown		Sabetha, 21, 118		
Springside, Pottawattomie		Cleburne, 139	Pac	
Springvale, Pratt				
Spring Valley, McPherson				
Spurgeon, (mail to Appomattox) Grant	K			
Stafford, [illegible] ● Stafford				
Standish, Leavenworth				
Stanley, ● Johnson				
Stanton, Miami				
Staples, (8 miles n. of Haviland, I 9) Kiowa				
Star, (5 miles n. w. of Piedmont, K 17) Greenwood		Piedmont, 132.		
Stark, ● Neosho		56e		
[illegible] Barton	H			
State Line, (mail to Superior, Nebr.,) Jewell				
Stapp, (mail to Sti[illegible]) Cherokee				
Stella, (Sumner P. O.) Wilson				
Sterling, 3 banks, ● Rice				
Sterverton, (mail to Costello) Montgomery	M	Costello, 58.	Pac	
Steuben, (r. f. d. from Mankato) Jewell	C	Mankato, 21, 58		
[illegible], (4 miles n. e. of M[illegible]) Barton				
Stilson, (mail to Scammon) Cherokee				
[illegible], ● [illegible]				146
Stippville, (R. R. name [illegible]) Cherokee	M			
Stitt, (3 miles e. of Bateham, F 15) Dickinson				
Stockdale, Riley				
Stockholm, (10 miles [illegible] of Weskan, G 2) Wallace		Weskan, 139		
Stockrange, (9 miles s. of Bosna, G 7) Trego		Wakeeney, 139.		
Stockton, 3 banks, ● Rooks		58kk.		1,036
Stock Yards, (Kansas City P. O.) ● Wyandotte				
Stolzenbach, (mail to Oketo) Marshall	C			
Stone, (mail to Fairmount) Leavenworth	F		W., F. & Co	
Stone City, ($1\frac{3}{4}$ miles n. of Mineral, M. 21) Cherokee				
Stormont, (mail to Burlingame) Osage	G	Burlingame, 5, 8		
Stotler, (r. f. d. from Osage City)				
Storer, (mail to Oswego) Labette		132a		
Stowe, (mail to Montezuma) Gray	L 5	Cimarron, 5.		
Stowell, Hamilton	I 1	Syracuse, 5		
Straightcreek, Jackson				
Stranger, (R. R. name *Seuferts*) Leavenworth	F 2			
Strawberry, Washington				
Strawn, ● Coffey				22
Strickler, (r. f. d. from Solomon) Saline				
Strong, (R. R. name *Strong City*) 1 bank, ● Chase	I 1			
Stuart, Smith	D 1			
Studley, Sheridan				
Stull, Douglas				
Stuttgart, ● Phillips				
Suburban Belt Junction, (mail to Kansas City) Wyandotte				
Success, Russell				
Sugarloaf, Rooks				
Sugarvale, (r. f. d. from Garnett) Anderson	I 21	Garnett, 5, 58	Pac., W., F. & Co	
Sugar Works, (mail to Topeka) Shawnee		21d	U. S	
Sulphur Springs, (mail to Miltonvale) Cloud	E 14	5m	W. F. & Co	5
Summerfield, 1 bank, ● Marshall	C 17	44e	Pac	505
Summerville, (mail to Minneapolis) Ottawa				
Summit, [illegible]				
Summit, (mail to Axtell) Marshall				
Summit Spur, (mail to Cherokee) Crawford				
Sun, Barber				78
Sunflower, (8 miles n. w. of Saltville, F 12) Mitchell		Valley Center, 5, 132g	W., F. & Co	
Sunnydale, Sedgwick	K 14	Barnard, 5	W., F. & Co	
Sunnyside, (mail to Abilene) Dickinson				
Superior, (mail to Inman) McPherson	I 13	Inman, 21		
Surrey, (mail to Woodston) Rooks	E	Woodston, 58		
Sutphen, Dickinson	F 15	Chapman, 139		
Sutton, Lane	I 5	Dighton, 5		12
[illegible] Marshall	D 16	Blue Rapids, 58, 139		
Sweet Home, (mail to Le[illegible])				
Swinburn, (r. f. d. from Silverlake)		Hoyt, 21		6
Swissvale, (mail to Lape[illegible])		58q		
Sycamore, ● Montgomery	M	58t.		112
[illegible] Springs, Butler				
Sylvan Grove, 1 bank ● Lincoln	G 11	139k		
Sylvan Park, (mail to Kelso) Morris				
Sylvia, 1 bank ● Reno				
Syracuse, 1 bank, ● Hamilton				

T

TOWN. COUNTY.	INDEX.	RAILWAY.	EX.	POP.
Tabor, (mail to Idana) Clay				
Talmage, ● Dickinson				8
Talmo, ● Republic				46
Tampa, ● Marion				
Tannehill, Cowley	M			
Tasso, (mail to [illegible]) [illegible]son				
Tasco, (P. O. name Guy) Sheridan	E			
Taussig, (mail to Cedarvale) Cowley				
[illegible]				
Tecumseh, ● Shawnee				25
Tehama, Cherokee	M			
Templin, Wabaunsee				
Terracotta, Ellsworth				
Terryton, Finney				
[illegible] ● Ottawa				200
[illegible] ● [illegible]				542
[illegible]	H 2	Geneseo, 5, 58	Pac., W., F. & Co	
[illegible] Marshall		Waterville, 58		
Thompsonville		Medina, 21, 13		
Thrall, (10 miles [illegible] Valley, J 17) Greenwood		Hamilton,		
Throop, Washington		Washington, 7,		
Thurber, Reno		Sterling, 5, 58		
Thurman, Chase		Bazaar, 5	W	
Tiago, (mail [illegible]) Republic	C 1	Belleville, 21, 139		
Tidy, (mail to [illegible])		Raymond, 5.		
Timken, Rush				
Tint (10 miles s. of Matfield Green, J 17) Butler		Matfield Green,		
Tipton, ● Mitchell		Cawker City, 58		
Tisdale, ● Cowley				
Toledo, ● [illegible]				
[illegible] Sedgwick		58q	Pac	
Toluca, (12 miles s. e. of Conductor, L 3) Haskell		Garden City, 5	W., F. & Co	
Tonganoxie, 1 bank, ● Leavenworth	F 21	41b, 139e.		
Tonovay, Greenwood	K 18	58f		
Toogana, (mail to Dighton) Lane	H 6	Dighton,		
TOPEKA, 13 banks, ● Shawnee	G 19	5b, [illegible]		
Topland, (mail to Lava) Sherman	F 2	Edson, 21.		
Topsy, (mail to Lincoln) Lincoln	G 12	Lincoln,		
Toronto, 1 bank, ● Woodson	K 18	5ee, 58f.		695
Torrance, Cowley	M 19	5u.		
Toulon, (mail to Hays) Ellis	G			
Towanda, ● Butler	K			65
Towerspring, Lincoln				
Townsend, (R. R. name *Cameron City*) Cowley	M			
Tradingpost, ● L[illegible]				193
Traer, Decatur				
Trail, (mail to Allen) Lyon	H			
Trent, Neosho	L			
Trenton, (mail to Saline) Saline	G 13	139		
Tresham, (mail to Hackney) Cowley		132f	W., F. & Co	
Tribune, ● Greeley	H 2	58x	Pac	62
T[illegible]by, (mail to Selma) Anderson		58q	Pac	
Trivoli, (mail to Geneseo) Ellsworth	H 12	Geneseo, 5, 58	Pac., W., F. & Co	
Troublesome, (mail to Smith Center) Smith	C			
Trousedale, (6 miles n. w. of Newton, J 11) ● Harvey				
Troy, 2 banks, ● Doniphan	D			
Troy Junction, (mail to Troy) Doniphan	C 20			
Tully, Rawlins				
[illegible] (mail to [illegible]) Pratt				
[illegible], (P. O. name [illegible]) Cherokee				
Turkey Creek, (mail to [illegible]) Wallace				
Turkville, Ellis				
Turner, ● Wyandotte				211
Turon, 1 bank, ● Reno	K 11			337
Twelve Mile, (mail to Oasis) Smith	D 11			
Twincreek, ● Osborne	E 11			
Twinmound, Douglas	G 19	43		10
Tyler, (mail to Goddard) Sedgwick		5n		
Tyner, Smith	C 10			
Tyner, (mail to Wichita) Sedgwick				
Tyro, ● Montgomery	N 19			

U

TOWN. COUNTY.	INDEX.	RAILWAY.	EX.	POP.
Udall, 1 bank, ● Cowley	M 15	5ee	W., F. & Co	
Ulysses, ● Grant	L 3	Hartland, 5	W., F. & Co	
Underwood, (mail to [illegible]) Greeley		Astor, 58	Pac	
Union, (r. f. [illegible])		Richland, 58		
[illegible]		Howard, 5		
[illegible] ($6\frac{1}{2}$ miles [illegible] Wakefield, F 15) Clay		Wakefield, 139	Pac	
Uniontown, ● Bourbon	L			
Union Valley, (mail to Barnard) Lincoln	F 12	Barnard, 5.		
Upland, Dickinson		Alida, 139		
Upola, Elk	L 18			
Upton, (mail to Woodruff) Phillips	C 9	Woodruff,		
[illegible] Neosho				
Usher, (mail to Menager) Wyandotte				
Ushers, (mail [illegible])				
Ute, (mail to Selden) Sheridan				
Utica, ● Ness				
Utopia, Greenwood				

V

TOWN. COUNTY.	INDEX.	RAILWAY.	EX.	POP.
Valdore, (mail to Lenora) Graham	E 7			
Valeda, Labette	L 20	58h		
Valencia, Shawnee	F 18			
Valley, (10 miles n. [illegible] ville, J 6) Hodgeman		Jetmore, 5.		
Valley Center, ● Sedgwick	K 14	5ee, 139g	W., F. & Co	
Valley Falls, 2 banks, ● Jefferson	E 19	5e, 44b, 50		
Valparaiso, (mail to Hugoton) Stevens	M 3	Liberal, 21		
Vance, Wyandotte	F 22	41a, 48.		
Vance, (mail to Selma) Linn	J 21	56e		
Vanhem, (mail to Letitia) Clark	L 7	Minneola, 21.		
Vansburg, (mail to Brownell) Ness	H 7	Brownell, 58		
Varck, ([illegible]) Cherokee				
Varner, ($1\frac{1}{2}$ miles n. e. of Lashmet, L 12) Kingman		5		
Vassar, Osage		58u		
Vaughn, Rawlins		Beardsley, 7		16
Vega, (11 miles s. w. of Wallace, G 3) Wallace		Wallace, 139		
Venango, Ellsworth	H 12	Langley, 58.		
[illegible]				
[illegible] to Leroy) Coffey		58e	Pac	
Vermillion, 1 bank, ● Marshall	D 17	58dd	Pac	362
Verner, (P. O. name [illegible])				
[illegible]			Pac	
[illegible] ● [illegible]			Pac	44
[illegible]			Pac	
[illegible]			W., F. & Co	
[illegible] ● [illegible]			W., F. & Co	
[illegible]			Pac	
Vesteburg, (mail to [illegible]) Neosho				
Vilas, ● Wilson				63
Vincent, Osborne				
Vine, (R. R. name *Vinecreek*) Ottawa	F			
Vining, ● Clay				245
Vinny, (mail [illegible])				
[illegible] ● [illegible]				88
Viola, ● Sedgwick				
Violenta, Sheridan				
Virgil, ● Greenwood				234
Viroqua, Morton	M			
Vliets, 1 bank, (R. R. name *Vliets*) ● Marshall	D 17	58dd		166
Volland, Wabaunsee	G 17	21d		
Voltaire, (mail to [illegible]) Sherman	E 2	Goodland, 21		
Voorhees, (mail to LaFayette) Stevens				
Vosburg, (mail to St. John) Stafford	K 10	St. John, 5	W., F. & Co	

W

TOWN. COUNTY.	INDEX.	RAILWAY.	EX.	POP.
Wabash, (mail to Colusa) Gray	K	Ingalls,		
Wabaunsee, ● Wabaunsee	F 17	8, 21d		63
Waco, Sedgwick	L 14	Haysville, 21		
Waconda ($3\frac{1}{2}$ miles e. of Cawker City, E 11, R. R. name *Waconda Springs*) Mitchell		58e	Pac	
Wade, (mail to Leavenworth) Leavenworth	E 21	8aa	Pac	
Wade, (r. f. d. from Paola) Miami	H 21	Hillsdale, 42	Ad	
Wagnerville, (mail to Phillipsburg) Phillips	D 8	Phillipsburg, 21	U. S	
Wagstaff, (8 miles n. of Paola, H 21) Miami				
[illegible] Johnson				
Wakarusa ● [illegible]				
Wakeeney, 1 bank ● [illegible]				594
Wakefield, 1 bank, ● [illegible]				322
Waldeck, Marion				14
Waldo, ● Russell				67
Walker, Ellis				
Walkerton, (R. R. [illegible]) Bourbon				
Wallace, ● Wallace				
Wall Street, Linn				36
Wallula, Wyandotte				101
Walnut, 1 bank, ● Crawford				603
Walsburg, (5 miles e. of Leonardville, E 16) Riley				
Walton, ● Harvey				
Wamego, 2 [illegible] ● Pottawattomie				
Wanamaker, Shawnee				
Wannersburg, (mail to Leanna) Allen	K 20	Chanute, 5	Am., W., F. & Co	
Ward, Wilson	L 19			
Waring, (mail to McCracken)				
Warren, ($8\frac{1}{2}$ miles n. w. [illegible]lotte, E 3) Sherman		Goodland, 21		
Warrendale, (9 miles n. of Conductor, L 3) Grant		Deerfield, 5		
Warwick, Republic	C 12	58hh		
Washburn, (mail to Ft. Scott)				
Washburn, (mail to Coronado)				
Washburn College, (Station B, Topeka P. O.) ● Shawnee				
Washington, 2 banks, ● Washington	D 15	7e, 43, 58qq	Ad., Pac	
Waterford, (mail to Moscow) Stevens		Arkalon, 21.		
Waterloo ● Kingman				
Waterville, 2 banks ● [illegible]				
Wathena, 1 bank, ● [illegible]				
Watson, (r. f. d. from Tecumseh) Shawnee	G 19	43		
Wauneta, Chautauqua	N 17	58		
Waushara, (mail to Wilmington) Lyon	H 18	Burlingame, 5, 8	W., F. & Co	
Waveland, (r. f. d. from Wakarusa) Shawnee	G 19	Wakarusa, 5	W., F. & Co	
Waverly, 1 bank, ● Coffey	I 19	5u, 58q.		
Wayland, (mail to Fletcher) Stanton	L 2	Syracuse,		
Wayne, ● Republic	D 14			
Wayside, Montgomery				
Wea, Miami				
Weir Shaft, [illegible] Crawford				
Weaver, Douglas				
Weaver, (mail to Rosemont) Osage				
Webb, (mail to Olmitz) Barton				
Webber ● Jewell				
Webster, ● Rooks				
Weir, 1 bank, ● Cherokee				
Weir City Junction, (mail to Cherokee)				
[illegible]	F 22	[illegible]	Pac	
Welcome, (8 miles s. of Briggs, F 17) Geary				
Welda, ● Anderson				
Wellington, ● [illegible]		5tt, qq, kk, 21g	U. S., W., F. & Co	
Wellington Junction, (mail to Wellington) Sumner				
Wellmanville, ● Ne[illegible]				
Wells, ($6\frac{1}{2}$ miles [illegible] F 14) Ottawa				
Wellsford, ● Kiowa				
Wellsville, 1 bank, ● Franklin	H 2[illegible]			
Weltbote, (mail to Linn) Washington				
Weskan, Wallace	G			
[illegible] Dickinson	F 15	Junction City, 56, 139	Am., Pac	
West Argentine, (mail to Argentine) Johnson		5b	W., F. & Co	
West Asher, (mail to Scottsville) Mitchell	E 1[illegible]	Scottsville, 58	Pac	
Western Park, ● [illegible]		Piedmont, 132	W., F. & Co	
Westfield, (mail to McPherson) McPherson	I 13	See McPherson		
Westgate, Geary	16	Junction City, 56, 139		
West Mineral, (1 [illegible] Mineral, M 21) Cherokee		Mineral, 56	Am	
Westmoreland, 1 bank, ● Pottawattomie	E 17	Blaine, 49, 13		
Westola, Morton	M 1	Coolidge, 5		
Weston, Geary	G 17	Junction City, 56, 139		
Westphalia, 1 bank, ● Anderson	J 20	58s		
West Plains, (P. O. name Plain[illegible]) Meade	M 5	21k		
West Point, (mail to Lacrosse)				
West Wichita Sedgwick				
Wetmore, 1 bank, ● Nemaha				
Wettick, (mail to Cimarron) Gray				
Wheaton, ● Pottawattomie				
Wheeler, Cheyenne				
Wherry, Rice	12	132g.		
White, (mail to Augusta) Butler	K 16	5kk		
Whitechurch, ● Wyandotte	F 21	44a.		
White City, 1 bank, ● Morris				
Whitecloud, 1 bank, ● Doniphan				
Whitelaw, (mail to Tribune) Greeley				
Whiterock, (r. f. d. from Courtland) ● Republic	C 13	Lovewell, 5		
Whitewater, 1 bank, ● Butler				
Whitfield, Shawnee				
Whiting, 1 bank, ● Jackson	D 19	21d, 58dd		
Whitleys, (mail to Blaine) Pottawatomie				
Whitman, Sumner				
Whittaker, (r. f. d. from Paola) Miami		Wellsville, 5	W., F. & Co	
Wichita, 8 banks, ● Sedgwick	K 15	5ee, pp, 21g, 58g, 132g	Pac., U. S., W., F. & Co	
Wichita Heights, (r. f. d. from Wichita) Sedgwick	K 14	132g	Pac	
Wichita Junction, (mail to Geneseo)				
Wichita and Colorado Junction, (mail to Wichita) Sedgwick			Pac	
Widerange, (5 miles s. of Melville, F 14) Ottawa		Vine, 5	W., F. & Co	
Wiggam, (mail to Emporia) Lyon	J 11	5d, g	W., F. & Co	
Wilbur, (P. O. name Lamont) [illegible]				
Wilburn, ● Ford				

INDEX OF MAPS.

PAGE
Abyssinia.....610
Afghanistan...593
Africa.....544
Alabama.....312
Alaska Ty.....418
Alberta.....468
Algeria.....607
Andorra.....570
Arabia.....540
Argentine.....568
Arizona Ty....370
Arkansas.....338
Armenia.....598
Asia.....540
Assiniboia.....468
Athabasca.....468
Atlantic Ocean.558
Australia.....550
Austria-Hungary....578
Bahamas.....526
Baluchistan....593
Barbadoes Is...551
Belgium.....579
Bermudas.....566
Bhotan.....597
Bokhara.....593
Bolivia.....560
Borneo.....606
Bosnia.....578
Bourbon Is....551
Brazil.....564
British Col.....472
British Guiana.557
British Honduras....522
Bulgaria.....590
California..378-386
Canada.....514
Cape Colony...608
Central Africa.604
Central Am....522
Ceylon.....597
Chile.....568
China.....596
Cochin-China . 540
Colombia.....556
Colorado.....204
Congo Free State.....604
Connecticut ... 27
Corsica.....571
Costa Rica.....523
Crete.....591
Cuba.....482
Cyprus.....591
Delaware..... 85
Denmark.....582
District of Columbia.... 84
Dutch Guiana .557
Eas'n Roumelia590
East Indies....600
Ecuador.....556
Egypt.....610
England.....572
Europe.....536
Faroer Is.....583
Fiji Is.....551
Florida.....300
France.....567
Franklin.....514
French Guiana.557
French Indo-China.....540
Georgia.....294
Germany.....588
Gibraltar.....570
Great Britain...572
Greece.....575
Greenland.....583
Guatemala.....522
Haiti.....527
Hawaii.....422
Herzegovina...578
Honduras.....523
Iceland.....583
Idaho.....404
Illinois.....158
India.....597
Indiana.....146
Indian Ty.....362
Iowa.....168
Ireland.....580
Italy.....571
Jamaica.....530
Japan.....596
Java.....602
Kansas.....190
Keewatin.....514
Kentucky..246-258
Khiva.....593
Korea.....596
Labrador.....432
Liberia.....544
Louisiana.....328
Loyalty Is.....551
Luxemburg....579
Mackenzie.....514
Madagascar....548
Madeira Is.....551
Maine..... 10
Maltese Is.....551
Malta.....551
Manitoba.....464
Maryland..... 84
Massachusetts.. 22
Mauritius Is...551
Mexico.....478
Michigan.....136
Minnesota.....224
Mississippi....320
Missouri.....180
Monaco.....567
Montana.....392
Montenegro....590
Morocco.....607
Natal.....608
Nebraska.....196
Nepal.....597
Netherlands....579
Nevada.....374-382
New Brunswick444
New Caledonia Is.551
Newfoundland.432
New Guinea....619
New Hampshire 14
New Jersey.... 76
New Mex. Ty..366

New South Wales.....612
New York....32-44
New Zealand..620
Nicaragua.....523
N. America....514
N. Carolina.268-280
N. Dakota.....228
Norway..... 586
NovaScotia.436-444
Ohio 124
Oklahoma Ty..362
Ontario....456-460
Orange Free State.....608
[illegible] 414
Pacific Islands..562
Palestine.....603
Paraguay.....565
Pennsylvania.58-70
Persia.....599
[illegible]
Philippine Isl..428
Porto Rico.....424
Portugal.....570
Prince Edward Island... 436-444
[illegible]
Queensland....615
Rhode Island.. 23
Roumania.....590
Russia in Asia.592
Russia in Europe.....5[illegible]7
Sahara.....5[illegible]4
[illegible]
San Marino....5[illegible]1
Santo Domingo.5[illegible]7
Sardinia.....574
Saskatchewan..468
Scotland. 576
[illegible]
Siam.....540
Siberia 540
Sierra Leone...544
[illegible]
South Africa...608
South African Republic....608
S. America.....535
South Australia.618
S. Carolina.268-280
S. Dakota.....234
Spain.....570
[illegible]
Sumatr[illegible]
[illegible]
Switzerland....
Tahiti Is.....
[illegible]
nessee..246-258
Texas.....344-356
Trinidad.....
Tripoli .....
Tunis.....
Turkestan.....593
Turkey in Asia.598
Turkey in Europe.....
ngava .....
nited States..518
uguay
Utah .....
Venezuela
Vermont.
[illegible]
Virginia.....
Wales.....572
Washington ...410
W. Australia...614
West Indies....552
W. Virginia.98-110
Wisconsin.... 214
World 548
Wyoming.....400
Yellowstone National Park...402
Yukon.....418

Index of Cities.

PAGE.
Allegheny.....500
[illegible]
Baltimore.....
Birmingham..
Boston.....
Brooklyn.....
Buffalo.....
Charleston.....
[illegible]
incinnati
[illegible]
Columbus.....
Council Bluffs..
Dallas
[illegible]
Detroit .....
Duluth.....
[illegible]
New York...491
[illegible]
Honolulu.....122
Indianapolis...507
Kansas City....511
Louisville.....528
M[illegible]
Milwaukee....517
Minneapolis...521
Montreal.....430
Nashville.....532
New Haven....487
New Orleans...530
New York.....488
Omaha.....513
Philadelphia...406
Pittsburg.....500
Providence....486
Quebec.....426
Richmond.....
St. Louis.....510
St. Paul.....525
San Francisco..543
Seattle.....546
Superior 520
Tacoma.....547
Toledo 506
Toronto.....466
Washington ...495
West Superior.520

TOWN.	COUNTY.	INDEX.	RAILWAY, or, if not on a Railroad, nearest station.	EX.	POP.
Wild Cat Spur, (mail to Manhattan)	Riley		139*a*	▭ Pac	×
Wilder, ●	Johnson	F 21	⊙ 58*f*	W., F. & Co	195
Wild Horse, (mail to Hill City) Graham		E 7	Hill City, 139	Pac	×
Willard, Shawnee		F 18	⊙ 21*d*	U. S	48
Willax, (mail to Bosna) Trego		G 7	Wakeeney, 139	Pac	×
Williamsburg, 1 bank, ●	Franklin	I 19	⊙ 5*e*	W., F. & Co	500
Williamstown, ●	Jefferson	F 20	21*p*, 139*a*	▭ Pac., U. S	×
Willis, 1 bank, ●	Brown	D 19	⊙ 58*bb*	Pac	187
Willow Springs, (P. O. d. Bren. Baldwin)	Douglas	G 20	Vinland, 5	W., F. & Co	50
Wilmington, Wabaunsee		H 18	Burlingame, 5, 8	W., F. & Co	27
Wilmore, Comanche		L 9	⊙ 5*mm*	W., F. & Co	22
Wilmont, ●	Cowley	M 16	⊙ 132*f*	W., F. & Co	63
Wilroads, (mail to Ford)	Ford	K 7	21*t*	▭ U. S	×
Wilsey, ●	Morris	H 16	⊙ 58*e*	Pac	207
Wilson, 1 bank, ●	Ellsworth	G 11	⊙ 139*b*	Pac	939
Wilsonton, Labette		M 20	56*f*	▭ Am	28
Winchester, 1 bank, ●	Jefferson	E 20	⊙ 50	Pac	400
Windhorst, Ford					×
Windom, ●	McPherson	I 13	⊙ Conway, 5	W., F. & Co	146
Winfield, 4 banks, ●	Cowley	M [illegible]	[illegible]	W., [illegible] & Co	5 554
Winfield Junction, (mail to Winfield)	Cowley	M 16	5*ee*, *hh*	▭ W., F. & Co	×
Wingate, (mail to Latham)	Butler	L 16	132*f*	▭ W., F. & Co	×
Winkler, ●	Riley	E 16	Randolph, 139	Pac	×
Winnesheik,	McPherson	I 14	Galva, 5, 21	U. S., W., F. & Co	×
Winona, ●	Logan	F 3	⊙ 139*c*	Pac	140
Winterset, (mail to Russell)	Russell	G 10	Russell, 139	Pac	×
Wise, Allen		J 20	Bayard, 56	Am	60
Wittrup, Hodgeman		J 6	Jetmore, 5	W., F. & Co	×
Wolcott, (R. R. name *Connor*) Wyandotte		F 22	58*aa*	Pac	13
Womer, (3 miles w. of Judson, C 10) Smith			Smith Center, 21	U. S	×
Wonderly, (R. R. name *Halleville*) Saline		H 14	58*r*	▭ Pac	9 14
Wonsevu, Chase		J 16	Burns, 5	W., F. & Co	25
Woodberry, (mail to Mt. Hope) Reno		K 13	Mounthope, 58	Pac	×
Woodbine, ●	Dickinson	G 15	⊙ 21*m*	U. S	108
Woodey, (mail to Milo) Lincoln		F 12	Milo, 5	W., F. & Co	×
Woodland, (R. R. name *Azua*) Bourbon		K 22	58*q*	▭ Pac	×
Woodlawn, ●	Nemaha	D 18	Oneida, 118	Pac	×
Woodlief, (5 miles n. e. of Ottawa, H 20)	Franklin		5*d*, *a*	▭ W., F. & Co	×
Woodruff, ●	Phillips	C 8	⊙ 7*e*	Ad	×
Woodsdale,	Stevens	M 3	Liberal, 21	U. S	×
Woodston, ●	Rooks	E 9	⊙ 58*kk*	Pac	137
Woodville, (mail to Russell) Russell		G 10	Russell, 139	Pac	×
Worden,	Douglas	G 20	Vinland, 5	W., F. & Co	×
Wreford,	Geary	G 16	56*g*	▭ Am	×
Wright, Ford		K 7	5*f*	▭ W., F. & Co	×
Wyckoff,	Lyon	I 18	56*a*	▭ Am	×
Wyoming, Marshall		D 17	Wheaton, 50	Pac	×
X					
Xenia, ●	Bourbon	J 21	Mapleton, 58	Pac	166
Y					
Yaggy, (mail to Hutchinson) Reno			58*l*	▭ Pac	×
Yale, ●	Crawford	L 22	⊙ 58*d*, 100	▭ Pac	367
Yale, (mail to Oakhill) Ottawa		F 14	Oakhill, 5	W., F. & Co	×
Yates Center, 1 bank, ●	Woodson	K 19	⊙ 5*aa*, 58*f*, *t*	Pac., W., F. & Co	1,634
Yoder, Reno		J 13	58*l*	▭ Pac	25
Yoder, (mail to Brookville)	Ellsworth	G 13	Brookville, 139	Pac	×
York, (mail to Wichita) Sedgwick		K 14	58*i*	▭ Pac	×
Yorktown, Lincoln		F 11	Vesper, 139	▭ Pac	27
Yoro, (mail to Bluemound) Linn		J 21	58*q*	▭ Pac	×
Youngtown, ●	Marion	I 15	Marion, 5, 21	U. S., W., F. & Co	×
Younts Quarry, (mail to Winfield) Cowley			132*f*	▭ W., F. & Co	×
Yozell, (mail to Corinth) Osborne		E 11	Downs, 58	▭ Pac	×
Yuma, (mail to Concordia) Cloud		D 13	58*ee*, *hh*	Pac	×
Z					
Zarah,	Johnson	G 21	⊙ 5*g*	W., F. & Co	50
Zeandale,	Riley	F 17	⊙ 8, 21*f*	U. S	×
Zella,	Stevens	M 3	Liberal, 21	U. S	×
Zenda,	Kingman	M 11	5*mn*	W., F. & Co	×
Zenith, (mail to Sylvia) Reno		K 11	58	▭ W., F. & Co	×
Zenobia, (2 miles n. of Scott, H 4, mail to Scott) Scott			Scott, 5, 58	Pac., W., F. & Co	×
Zenith, (mail to Stafford) Stafford			5*s*	▭ W., F. & Co	×
Zionville, Grant		L 3	Hartland, 5	W., F. & Co	×
Zoe, (4 miles n. w. of Lucas, F 11 mail to Lucas) Russell			Lucas, 139	Pac	×
Zurich,	Rooks	F 8	139*k*	Pac	×
Zyba,	Sumner	L 14	⊙ 21*g*	U. S	×

Kas 7

INDEX TO STATE MAP OF NEBRASKA.

EXPLANATION.

To find the name of any place on the Map, first find the name in the ndex; opposite the name will be seen the number and letter designating it on the Map; then trace a direct line on the map from the number given to a point where it meets a direct line running from the letter given, and at or near this point will be found the name desired.

Figures represent railroads; an *italic* letter after each figure, represents the branch of that railroad.

All Towns in Roman type are Post Offices.
All Towns in *Italic* are not Post Offices.
County Seat in **Full Face** type.
● Money Order Post Office.
⁝ Telegraph Station.
⊏ Prepaid Freight and Express Station.
× Population unknown, or less than 100.
r. f. d. rural free delivery.
Ad. Ex., Adams Express.
Am. Ex., American Express.
G. N. Ex., Great Northern Express.
Pac. Ex., Pacific Express.
U. S. Ex., United States Express.
W., F. & Co. Ex., Wells, Fargo & Co. Express.

RAILROADS.

5. Atchison, Topeka & Santa Fe.
Strong, Kans., to Superior, M 16, entering the State at M 16.

6. Atkinson & Northern.
See Dakota, Nebraska & Southern.

7. Burlington & Missouri River.
(Controlled by the Chicago Burlington & Quincy.)
a. Pacific Junction, Iowa, to Omaha, I 21, entering the State at Plattsmouth, J 21.
b. Plattsmouth, J 21, to Lincoln, K 19.
c. Omaha, I 21, to Ashland, J 20.
d. Lincoln, K 19, to Kearney, K 13.
e. Ashland, J 20, to Schuyler, I 18.
f. Aurora, J 16, to Hastings, K 15.
g. Lincoln, K 19, to Columbus, I 17.
h. Aurora, J 16, to Burwell, G 13.
i. Palmer, E 13, to Sargent, H 12.
k. Greeley, H 15, to Ericson, G 14.
l. Lincoln, K 19, to Ravenna, J 13.
m. Ravenna, J 13, to Alliance, F 4.
n. Alliance, F 4, to Newcastle, Wyo., leaving the State near Mansfield, C 2.
o. Napier, Mo., to Wymore, M 19, entering the State at Rulo, M 22.
p. Wymore, M 19, to Redcloud, M 15.
q. Atchison, Kans., to Rulo, M 22, entering the State at M 22.
r. Salem Junction, M 21, to Nemaha, L 22.
s. Table Rock, M 21, to Lincoln, K 19.
t. Crete Junction, K 18, to Wymore, M 19.
u. Nebraska City Junction, Iowa, to Nebraska City, K 21, entering the State at K [illegible]
v. Nebraska City, K 21, to Lincoln, K 19.
w. Nebraska City, K 21, to Beatrice, L 19.
x. Odell Junction, M 19, to Concordia, Kans., O 17, leaving the State near Lanham, M 19.
y. Fairmont Junction, K 17, to Chester, M 17.
z. Edgar, L 16, to Superior, M 16.
aa. Dewitt, L 19, to Holdredge, L 13.
bb. Hastings, K 15, to Oxford Junction, M 12.
cc. Orleans Junction, M 12, to St. Francis, Kans., leaving the State near Danbury, M 10.
dd. Republican Junction, M 13, to Oberlin, Kans., N 9, leaving the State at M 13.
ee. Hastings, K 15, to McCook, M 9.
ff. McCook, M 9, to Akron, Colo., leaving the State near Haigler, M 6.
gg. Holdrege, L 13, to Holyoke, Colo., K 5, leaving the State at Venango K 6.
hh. Culbertson, M 9, to Imperial, L 7, and projected toward Holyoke, Colo., K 5.
ii. Alliance, F 4, to Hartville, Wyo., leaving the State at G 1.
kk. Northport Junction, G 3, to Brush, Colo., leaving the State at J 3.

12. Chicago, Burlington & Quincy.
Creston, Iowa, to Omaha, I 21, entering the State at I 21.

21. Chicago, Rock Island & Pacific.
a. Valley Junction, Iowa, to Omaha, I 21, entering the State at I 21.
b. St. Joseph, Mo., to Fairbury, M 18, entering the State near Dubois, M 21.
c. Fairbury, M 18, to Phillipsburg, Kans., N 13, leaving the State at M 17.
d. Omaha, I 21, to Jansen, M 18.
e. Fairbury, M 18, to Nelson, M 16.

20. Chicago, Saint Paul, Minneapolis & Omaha.
(Controlled by the Chicago & Northwestern.)
a. Sioux City, Iowa, E 20, to Omaha, I 21, entering the State at E 20.
b. Emerson, F 19, to Norfolk Junction, G 17.
c. Coburn, E 19, to Newcastle, E 18.
d. Wakefield, F 18, to Hartington, E 18.
e. Wayne, F 18, to Bloomfield, E 17.

15. Dakota, Nebraska & Southern.
Proposed from Cedar Rapids, H 15, to Atkinson, E 13.
Atkinson, E 13, to Perry, D 14, (in operation.)

32. Fremont, Elkhorn & Missouri Valley.
(Controlled by the Chicago & Northwestern.)
a. Omaha, I 21, to Fremont, I 20.
b. Fremont, I 20, to Hastings, K 15.
Fremont, I 20, to Lincoln, K 19.
d. South Omaha, I 21, to Irvington, I 20.
e. De Bolt Place, I 21, to Briggs, I 21.
f. Linwood, I 18, to Superior, M 16.
g. Fremont, I 20, to Norfolk Junction, G 17.
h. Norfolk Junction, G 17, to Longpine, E 12.
i. Junction, H 19, to Oakdale, F 16.
k. Norfolk Junction, G 17, to Verdigris, E 16.
l. Longpine, E 12, to Chadron, D 4.
m. Chadron, D 4, to Deadwood, S. Dak., leaving the State near Wayside, C 3.
n. Dakota Junction, G 3, to Casper, Wyo., leaving the State at Harrison, D 1.

35. Great Northern.
Sioux City, Iowa, E 20, to O'Neill, E 14, entering the State at E 20.

44. Kansas City Northwestern.
State Line, M 20, to end of track, near Virginia, M 20.

50. Kansas City & Omaha.
a. Stromsburg, J 16, to Alma, M 13.
b. McCool Junction, J 17, to Kansas City & Omaha Junction, M 18.

54. Lincoln Traction. (Elec.)
Lincoln, K 9, to suburbs; 40 miles.

58. Missouri Pacific.
a. Atchison, Kans., to Auburn, L 21, entering the State near Falls City, M 22.
b. Auburn, L 21, to Omaha, I 21.
c. Nebraska City Junction, L 21, to West Side Junction, I 21.
d. Union, K 21, to Lincoln, K 19.
e. Crete Junction, L 21, to Crete, L 19.
f. Yuma, Kans., O 17, to end of track, near Prosser, K 14, entering the State, M 16.

60. Nebraska, Wyoming & Western.
See Burlington & Missouri River.

63. Omaha Bridge & Terminal.
(Controlled by the Illinois Central.)
Bridge across the Missouri River, transfer and terminal road in Omaha, I 21

64. Omaha, Council Bluffs & Suburban. (Elec.)
Omaha, I 21, to Lake Manawa, Ia.; 18 miles.

118. Saint Joseph & Grand Island.
(Controlled by the Union Pacific.)
Hanover, Kans., N 19, to Grand Island, J 15, entering the State at Steelburg, M 18.

130. Sioux City & Western.
See Great Northern.

135. Sioux City & Pacific.
(Controlled by the Chicago & Northwestern.)
Missouri Valley, Iowa, H 21, to Fremont, I 20, entering the State at Blair, H 20.

139. Union Pacific.
a. Council Bluffs, Iowa, I 21, to Grand Island, J 15, entering the State at Omaha, I 21.
b. Grand Island, J 15, to North Platte, J 9.
North Platte, J 9, to Sidney, I 3, via Julesburg, Colo., J 5.
d. Sidney, I 3, to Cheyenne, Wyo., leaving the State near Bushnell, I 1.
e. Valley, I 20, to Beatrice, M 19.
f. Beatrice, M 19, to Manhattan, Kans., leaving the State at M 18.
g. Blue Springs Junction, M 19, to Blue Springs, M 19.
h. Valparaiso, J 19, to Stromsburg, J 17.
i. Kearney, K 13 to Callaway, I 11.
k. Columbus, I 17, to Norfolk, G 17, and over the C., St. P., M. & O. Ry. tracks to Sioux City, Iowa, E 19.
l. Grand Island, J 15, to Ord, H 14.
m. Scotia Junction, I 14, to Scotia, H 14.
n. Oconee, I 17, to Albion, H 16.
o. Saint Paul, I 15, to Loup, I 13.
p. Boelus, J 14, to Pleasanton, J 13.
q. Genoa, I 16, to Cedar Rapids, H 15.

PROJECTED AND UNDER CONSTRUCTION.

150. Eastern Nebraska & Gulf.
Projected from Sioux, E 19, to Omaha, I 21.

160. Gering & Southern.
Proposed from Scotts Bluff, G 2, to Gering, G 2, 3 miles.

170. Loup Valley & Northern.
Under construction from Callaway, I 11, to Gandy, H 10; 30 miles.

180. Omaha & Northern.
Under construction from Omaha, I 21, to Yankton, S. Dak., D 17.

190. Yankton, Norfolk & Southern.
Building from Yankton, S. Dak., D 17, to Norfolk, G 17.

STEAMSHIP LINE.

200. Benton Transportation Co.
Sioux City, Iowa, E 20, to Berthold, N. Dak.

COUNTIES.

County. Co. Seat.	Index.	Pop.	County. Co. Seat.	Index.	Pop.
Adams, Hastings	L 14	[illegible]	Kearney, [illegible]	[illegible]	[illegible]
Antelope, Neligh	F 16	11,344	Keith, Ogalala	J 6	1,951
Banner, Harrisburg	H 2	1,114	Keyapaha, Springview	D 11	3,076
Blaine, Brewster	G 11	603	Kimball, Kimball	I 2	758
Boone, Albion	H 16	11,689	Knox, Niobrara	E 16	14,343
Boxbutte, Alliance	F 3	5,572	Lancaster, Lincoln	K 19	64,835
Boyd, Butte	D 13	7,332	Lincoln, North Platte	J 9	11,416
Brown, Ainsworth	E 11	3,470	Logan, Gandy	H 9	960
Buffalo, Kearney	J 13	20,254	Loup, Taylor	G 12	1,305
Burt, Tekamah	G 20	13,040	McPherson, Tryon	H 8	517
Butler, David City	I 18	15,703	Madison, Madison	G 17	16,976
Cass, Plattsmouth	J 20	21,330	Merrick, Central City	J 15	9,255
Cedar, Hartington	E 18	12,467	Nance, Fullerton	I 16	8,222
Chase, Imperial	L 6	2,559	Nemaha, Auburn	L 21	14,952
Cherry, Valentine	E 8	6,541	Nuckolls, Nelson	M 16	12,414
Cheyenne, Sidney	H 3	5,570	Otoe, Nebraska City	K 21	22,[illegible]
Clay, Clay Center	L 15	15,735	Pawnee, Pawnee City	M 20	11,770
Colfax, Schuyler	H 18	11,211	Perkins, Grant	J 6	1,702
Cuming, Westpoint	G 19	14,584	Phelps, Holdrege	L 12	10,772
Custer, Brokenbow	I 11	19,758	Pierce, Pierce	F 17	8,445
Dakota, Dakota	F 19	6,286	Platte, Columbus	H 17	17,747
Dawes, Chadron	D 3	6,215	Polk, Osceola	I 16	10,512
Dawson, Lexington	J 12	12,214	Redwillow, McCook	M 9	9,604
[illegible]	H 5	2,630	Richardson, Falls City	M 21	19,614
Dixon, Ponca	E 19	10,535	Rock, Bassett	E 12	2,809
Dodge, Fremont	H 19	22,298	Saline, Wilber	L 18	18,252
Douglas, Omaha	I 20	140,590	Sarpy, Papillion	J 20	9,080
Dundy, Benkelman	N 6	2,434	Saunders, Wahoo	I 19	[illegible]
Fillmore, Geneva	L 17	15,087	Scotts Bluff, Gering	G 2	[illegible]
Franklin, Bloomington	M 13	9,455	Seward, Seward	J 18	[illegible]
Frontier, Stockville	L 11	8,781	Sheridan, Rushville	E 5	[illegible]
Furnas, Beaver City	M 11	12,373	Sherman, Loup	I 13	[illegible]
Gage, Beatrice	M 19	30,051	Sioux, Harrison	E 1	[illegible]
Garfield, Burwell	G 13	2,127	Stanton, Stanton	G 18	[illegible]
Gosper, Elwood	L 11	5,301	Thayer, Hebron	M 17	[illegible]
Grant, Hyannis	G 6	763	Thomas, Thedford	G 9	[illegible]
Greeley, Greeley	I 14	5,691	Thurston, Pender	F 19	[illegible]
Hall, Grand Island	K 14	17,206	Valley, Ord	H 13	[illegible]
Hamilton, Aurora	K 15	13,330	Washington, Blair	H 20	[illegible]
Harlan, Alma	M 12	9,370	Wayne, Wayne	F 18	[illegible]
Hayes, Hayes Center	L 8	2,708	Webster, Redcloud	M 14	[illegible]
Hitchcock, Trenton	M 8	4,409	Wheeler, Bartlett		[illegible]
Holt, O'Neill	E 14	12,224	York, York		[illegible]
Hooker, Mullen	G 8	432	Unorganized		[illegible]
Howard, Saint Paul	J 15	10,343			
Jefferson, Fairbury	M 18	15,196	Total		1,068,539
Johnson, Tecumseh	L 20	11,197			

TOWNS.

Town. County.	Index	Railway, *or, if not on a Railroad, nearest station.*	Ex.	Pop
Abbott, Hall	J 15	7l	Ad	23
Abdal, [illegible] M 16) Nuckolls		58f	Pac	28
Abie, ● Butler	I 18	32f	Am	113
Acme, (mail to Greeley) Greeley	H 14	Greeley, 7	Ad	×
Adams, 1 bank, ● Gage	L 19	7s	Ad	417
Adams, (mail to [illegible]) Kimball				
Adaton, Sheridan	D 4	Chadron, 32	Am	×
Addison, Knox	D 17	Bloomfield, 20	Am	×
Adelia, Sioux	C 2	7n	Ad	×
Admah, (r. f. d. from Herman) ● [illegible]	H [illegible]			
Adrian, (mail to Springview) [illegible]				
Afton, (mail to Cambridge) Frontier				
Agate, Sioux		Marsh and		
Agee, Holt	E 14	O'Neill		
Agnew, Lancaster				
Ainsworth, 1 bank, ● Brown	E 11	32f		
Akron, Boone	H 15	Loretto, 32		
Albany, ● Sheridan	C 5	Gordon		
Albion, 2 banks, ● Boone	H 15	32e, 139n		
Albright, (mail to South Omaha) [illegible]				
Alcove, (mail [illegible]) Sheridan				
Alda, ● Hall				
Alden, (mail to Bridgeport) Cheyenne	H 3	7kk		
Alder Grove, (mail to Craig) Burt	H 20	Craig, 20		
Alexandria, 1 bank, ● Thayer	M 17	118		
Alford, Boyd				
Allen, 1 bank ● Dixon				
Alliance, 2 banks, ● [illegible]				
Allston (mail to Benkelman) Dundy	M 7	Benkelman, 7		
Alma, 2 banks, ● Harlan	M 12	7bb, 50a	Ad., W. [illegible]	
Alma Junction, (mail to Fair[illegible]) Clay	L 15	50a, 118		
Almeria, ● Loup	D 12	Burwell, 7		
Aloys, (10 miles w. of Westpoint, G 19) Cuming		Westpoint, 32	Am	×
Altona, (9 miles [illegible] 18) Wayne		Wayne, 20	Am	18
Alvo, ● Cass	J 20	21d	U. S	200
Amelia, ● Holt	F 18	O'Neill, 32, 35	Am., G. N	23
Ames, ● Dodge	H 19	139a	Pac	460
Amherst, ● Buffalo	K 13	139i	Pac	183
Amity, (mail to Palmer) Merrick	I 15	Palmer, 7	Ad	×
Andrew, Cedar	D 17	Hartington, 20	Am	×
Andrews, (mail to Harrison) [illegible]				
Angora, (mail to Bridgeport) Cheyenne	G 3	7ii	Ad	×
Angora [illegible] Holt	D 4	25		×
Angus, Nuckolls	M 16	7z	Ad	118
Annear, (8 miles [illegible] D 14) Holt				
Anselmo, ● Custer	H 11	7m	Ad	115
Ansley, 1 bank ● Custer	I 12	7m	Ad	468
Antelope, (8 [illegible] D 4) Dawes		Chadron, 32	Am	×
Antioch, (R. R. name *Reno*) ● Sheridan	F 4	7m	Ad	×
Apex, (mail to Winside) Wayne	F 17	20b	Am	×
Arabia, Cherry	D 10	32f	Am	×
Arago, ● Richardson	M 22	Falls City, 7, 58	Ad., Pac	118
Arapahoe, 1 bank, ● Furnas	M 11	7ee	Ad	701
Arbor, (mail to Lincoln) Lancaster	K 19	32e	Am	×
Arborville, ● York	J 17	Benedict, 118	Pac	246
Arbuta, (mail to Elwood) Gosper	K 11	Elwood, 7	Ad	×
Arcadia, 1 bank, ● Valley	H 13	7l	Ad	374
Archer, ● Merrick	I 15	7h	Ad	120
Arden, Boone	G 15	Petersburg, 32	Am	×
Argo, Burt	H 20	Craig, 20	Am	18
Arlington, 2 banks, ● Washington	H 20	32a, 135	Am	579
Armour, Pawnee	M 20	7o, 41	Ad., Pac	55
Armstrong, Knox	D 15	Verdigris, 32	Am	12
Arnold, ● Custer	I 10	Callaway, 139	Pac	111
Arthur, (mail to Verdigris) Knox	E 15	Verdigri[illegible]		
Ashby, (mail to Hyannis) Grant	G 6	7m	Ad	×
Ashford, Banner	H 2	Kimball, 139	Pac	×
Ashgrove, Franklin	M 13	Bloomington, 7	Ad	9
Ashland, 2 banks, ● Saunders	J 20	7b, c, e	Ad	1,477
Ashton, 1 bank, ● Sherman	I 14	7l	Ad	251
[illegible]	I	[illegible]	Am	23
[illegible] ● [illegible]				×
Aten, Cedar	D 17	Bloomfield, 20	Am	56
Atkinson, 1 bank, ● Holt	E 13	25, 32h	Am	595
Atlanta, ● Phelps	L 12	7ee	Ad	218
Auburn, 2 banks, ● Nemaha	L 21	58a, b	Ad., Pac	2,664
Auburn Station, (P. O. name South Auburn) Nemaha	L 21	7w	Ad	710
Aurora, 2 banks, ● Hamilton	K 16	7f, h, l	Ad	1,921
Austin, Sherman	J 13	Loup, 7, 139	Ad., Pac	×
Avery, Sarpy	I 21	Gilmore, 58, 139	Pac	×
[illegible] ● [illegible]	K			255
[illegible] ● [illegible]	I			329
[illegible] ● [illegible]	I			111
B				
Badger, Holt	D 13	Atkinson, 32	Am	×
Bainbridge, (mail to Huntley) Harlan	M 13	Huntley, 50	W., F. & Co	×
Bailey, Cherry		Merriman, 32	Am	×
Baker, Boyd	C 14	O'Neill, 32, 35	Am., G. N.	×
Ballagh, (5½ miles n. w. of Erina, G 13) Garfield		Ericson, 7	Ad	×
Balsora, (mail to Arcadia) Sherman	I 13	Arcadia, 7	Ad	×
Bancroft, (R. R. name *North Cedar*) 2 banks, ● Cuming	G 19	20a	Am	733
Banksville, Redwillow	M 9	McCook, 7	Ad	13
Barada, ● Richardson	M 22	Falls City, 7, 58	Ad., Pac	147
Barbor, (mail to Orchard) Antelope	E 15	Orchard, 35	G. N	×
Barney, (mail to Peru) Otoe	L 21	7w	Ad	×
B[illegible] (R. R. name *Bar[illegible]ton*) 1 bank, ● Gage	M 19	139f	Pac	250
Bartlett, ● Wheeler	G 14	Ericson, 7	Ad	135
Bartley, 1 bank, ● Redwillow	M 10	7ee	Ad	247
Barton, (mail to Bigspring) Deuel	G 5	139c	Pac	×
Basford, Burt	G 20	Lyons, 20	Am	×
Basin, ● Boyd	D 13	Stuart, 32	Am	7
Bassett, 1 bank, ● Rock	E 12	32h	Am	270
Baton (mail to Bluehill) Webster	M 15	Bluehill, 7	Ad	×
Battlebend, (mail to Mason City) Custer	J 12	Mason City, 7	Ad	×
Battlecreek, 1 bank, ● Madison	G 17	32h	Am	506
Bayard, 1 bank ● Cheyenne	G 3	7ii	Ad	230
Baystate, (mail to Northbend) Dodge	H 19	139a	Pac	×
Bazile Mills, 1 bank, ● Knox	E 16	Creighton, 32	Am	175
Beatrice, [illegible] ● [illegible]	M [illegible]	[illegible]	[illegible]	[illegible]
Beaver City [illegible] ● [illegible]	M [illegible]	[illegible]	[illegible]	[illegible]
[illegible]				455
[illegible]				×
[illegible]				197
[illegible]				×
[illegible]				240
[illegible]				×
[illegible]				58
[illegible]				410
[illegible]				29
[illegible]	M [illegible]			158
[illegible]	J [illegible]			292
Benkelman, [illegible] ● [illegible]	[illegible] 17			296
Bennett, 1 bank, ● Lancaster	[illegible] 19			495
Bennington, 1 bank, ● Douglas	[illegible] 20			220
Benson, ● Douglas	[illegible] 21	[illegible]		510
Benton, (P. O. name Richland [illegible]	[illegible] 18			48
[illegible]				8
[illegible]				×
[illegible]				150
[illegible]				12
[illegible]				344
[illegible]				×
[illegible], Custer				65
[illegible], ● Lancaster				330
Beulah, (5 miles n. of Swedehome, J 17) Polk		Stromsburg, 58, 139		×
[illegible]		5hh		×
[illegible] ●				88
[illegible]	G 6	[illegible]		×
Birch, Pierce	F 17	Pierce, 32		×
[illegible]	I 8	Sutherland, 1[illegible]		×
[illegible], Cuming (3 miles [illegible]	G 18	Beemer, 32		×
[illegible] H 18) Colfax		Fulton, 7, 39		×
Blackbird, Holt	D 14	O'Neill, 32, 35	Am., G. N	×
Blackwood, (mail to Culbertson) Hitchcock	L 8	Culbertson, 7	Ad	×
Bladen, ● Webster	L 14	7aa	Ad	300
Blainerville, (mail to Minden) Kearney	L 13	Minden, 7, 50	Ad. W., F. & Co	×
Blair, 2 banks, ● Washington	H 20	20a, 135	Am	2,970
Blanche, Chase	K 7	Elsie, 7	Ad	×
Bliss, ● Holt	G 14	Ewing, 32	Am	×
[illegible] ●	F 17	20e	Am	678
Bloomington, ● Franklin	M 13	7bb	Ad	488
Bluehill, 1 bank, ● Webster	L 14	7aa, bb	Ad	823
Blue Hill Junction, (mail to Bluehill) Webster	L 15	7aa, bb	Ad	×
Bluesprings, 1 bank, ● Gage	M 19	7t, 136g	Ad., Pac	786
Bluesprings Junction, (mail to Bluesprings) Gage	M 19	139f, g	Pac	×
Bluevale, ● York	K 17	Cordova, 32	Am	×
Bluffton, (mail to Scotia) Sherman	I 14	Scotia, 139	Pac	×
Blyville, (mail to Crofton) Knox	D 17	Bloomfield, 20	Am	×
Bodare, Sioux	D 1	Harrison, 32	Am	×
Boelus, 2 banks, ● Howard	J 14	139o, p	Pac	2[illegible]
[illegible], Platte	H 17	Tarnov, 139	Pac	×
Boiling Spring, ([illegible]) Cherry	D 7	Cody, 32	Am	×
[illegible] (mail to Redcloud) Webster	M 14	Redcloud, [illegible]	Ad	×
[illegible]				×
[illegible]			Ad	×
[illegible] ●		41	Pac	48
Boone, ● Boone	H 16	139n	Pac	180
Bordeaux, Dawes	D 4	32l	Am	×
Bostwick, ● Nuckolls	M 15	7p	Ad	18
Bowen, (mail to Kennard) Washington	H 20	135	Am	×
Bower, (r. f. d. from Fairbury) ● [illegible]	M 18	Helvey, 50	W., F. & Co	59
[illegible]	D 17	Hartington, 20	Am	27
[illegible] ●	F 4	Hemingford, 7	Ad	48
[illegible]	L 9	Indianola, 7	Ad	20
[illegible], L 22) Nemaha		Nemaha, 7	Ad	×
Bradish, Boone	H 16	32l	Am	118
Bradshaw, 1 bank, ● York	J 16	7l	Ad	365
Brady, (R. R. name *Brady Island*) ● Lincoln	J 9	139b	Pac	361
Brainard, 1 bank, ● Butler	I 18	32f, 139h	Am., Pac	384
Branch, (mail [illegible]) Cedar	D 18	Hartington, 20	Am	×
Brandon, (mail to Grant) Perkins	K 6	7gg	Ad	×
Brayton, ● Greeley	I 14	7k	Ad	73
Brewer, (mail to Mills) Keyapaha	C 12	Newport, 32	Am	×
Brewster, 1 bank, ● Blaine	G 11	Dunning, 7	Ad	125
Brickton, (mail to Hastings) Adams	L 15	7bb	Ad	×
Bridgeport, Cheyenne	H 3	7kk	Ad	178
Briggs, Douglas	I 2[illegible]	20a, 32e	Am	×
Bristow, Boyd	D 14	O'Neill, 32, 35	Am., G. N	×
Britt, Cherry		Valentine, 32	Am	×
Brock, 1 bank, ● Nemaha	L 21	58e	Pac	543
Brocksburg, 1 bank, Keyapaha	C 13	Newport, 32	Am	39
Brodie, (6½ miles s. w. of Dust[illegible] D 13) Holt		Stuart, 32	Am	×
Broken Bow, 3 banks, ● Custer	I 12	7m	Ad	1,375
Brownlee, (20 miles s. e. of Kennedy, E 9) ● Cherry		Thedford, 7	Ad	25
Brownson, (mail to Sid[illegible]) [illegible]	L 5	139d	Pac	×
[illegible] ● Nemaha	L 22	7u	Ad	[illegible]
Brule, ● Keith	I 7	139c	Pac	58
Bruning, 1 bank, ● Thayer	M 17	7u	Ad	255
Bruno, 1 bank, ● Butler	I 18	32f	Am	191
Brunswick, ● Antelope	F 16	35	G. N	142
Buchanan, Lincoln	K 9	Wellfleet, 7	Ad	×
Buda, Buffalo	K 13	139b	Pac	×
Buffalo, Wheeler	G 14	Ericson, 7	Ad	×
Buffalo, Dawson				8
Burchard, 1 bank, ● Pawnee	M 20	7o	Ad	297
Burlingame, (mail to Palmer) Merrick	I 15	Palmer, 7	Ad	×
Burnham, (4 miles s. w. of Lincoln, K 19) Lancaster		See Lincoln		×
Burr, 1 bank, ● Otoe	K 20	58e	Pac	258
Burress, Fillmore	L 17	50	W., F. & Co	58
Burton, (mail to [illegible]) Keyapaha	D 12	Ainsworth, 32	Am	×
Burwell, 1 bank, ● Garfield	G 13	7h	Ad	460
Bushnell, (mail to [illegible]) Kimball	I 1	139d	Pac	×
Butka, Rock	F 12	Longpine, 32	Am	×
Butler, Buffalo	K 14	Gibbon, 139	Pac	×
Butte, 2 banks, ● Boyd	D 14	Atkinson, 32	Am	350
Butterfly, Stanton	G 18	Stanton, 32	Am	×
Byron, ● Thayer	M 16	7p	Ad	200
C				
Cadams, Nuckolls	M 16	32f	Am	×
Cairo, ● Hall	J 14	7l	Ad	244
Calamus, (mail to Ord) Valley	H 12	Ord, 7, 139	Ad., Pac	×
Caldwell, Scotts Bluff	G 1	Kimball, 132	Pac	13
Calhoun, (P. O. name Fort Calhoun) Washington	H 20	20a	Am	346
[illegible] ●	I 11	139i	Pac	406
[illegible]				×
Calvert, Dundy	L 7	Wauneta, 7	Ad	×
Cambridge, 1 bank, ● Furnas	M 10	7ee	Ad	840
Camden, (r. f. d. from Milford, Seward	K 18	Milford, 7	Ad	×
Cameron, Hall	J 14	Woodriver, 139	Pac	18
Campbell, 1 bank, ● Franklin	M 14	7aa	Ad	368
Camp Clarke, Cheyenne	H 3	Sidney, 13	Pac	×
Cannonville, (mail to Huntley) Harlan	M 13	Huntley, 50	W., F. & Co	×
[illegible] (mail to Vroman) Dawson	I 10	Vroman, 139	[illegible]	[illegible]
Canton, Boxbutte	F 2	Hemingford, 7	[illegible]	[illegible]
Carey, (12 miles n. w. of Crawford, D 2) Sioux		Crawford, 7, 32	[illegible]	[illegible]
Carleton, 1 bank, ● Tha[illegible]	L 16	118	[illegible]	[illegible]
Carlisle, (R. R. name B[illegible])				
[illegible] ●				
[illegible] Hayes	K 8	Palisade, 7		×
Carroll, 1 bank, ● Wayne	F 1[illegible]			
Carter, (mail to Orleans) Harlan	M 12	7bb		
Cartney, (mail to Elmcreek) Buffalo	K 13	Elmcreek, 139		
Cascade, Cherry		Halsey,		
Case, (mail to Trumbull) Hamilton	K 15	Trumbull, 7		
Catalpa, Holt	D 14	Atkinson, 2[illegible]		
Catherine, Cha[illegible]	K 7	Wauneta, 7		
Catherton, (mail to Bladen) Webster	M 14	Bladen, 7		
Cayote, (mail to Lexington) Dawson	J [illegible]			
Cayuga, (mail to Columbus) Platte				
Cedarbluffs, 2 banks, ● Saunders	I 19			
Cedarcreek, ● Cass	I 2[illegible]			
Cedar Rapids, 2 ban[illegible] ●				
Celia, Holt				
Central City [illegible] ● Merrick				
Ceresco, 1 [illegible] ●				
Ceryl, Gosper				
Chadron [illegible] ●				
Chalco, Sarpy				
Chambers, ● Holt				
Champion, ● Chase		[illegible]peri[illegible]		
Chapman, ● Merrick		139[illegible]		
Chappell, 1 bank, ● Deuel		139c		
Charleston, ● York				
Chase, Chase	I [illegible]	Impe[illegible]		

Ad. Adams Ex. Am., American Ex. G. N., Great Northern Ex Pac., Pacific Ex. U. S., United States Ex. W., F. & Co., Wells, Fargo & Co. Ex.

TOWN. COUNTY. INDEX. RAILWAY, *or, if not on a Railroad, nearest station.* EX. POP.

Chase, (mail to Brayton) Greeley. H 15 Brayton, 7....... Ad
Cheney, ● Lancaster.... K 19 7r.......... Ad 55
Chester 1 bank, ● Thayer........ M 17 7p. y... Ad 189
Chesterfield, (15 miles n. w. of Kennedy, E 9) Cherry........... Arabia, 32.................. Am
Chloe, (mail to Kalamazoo) Madison.......................... G 17 Newman Grove, 32. Am
[illegible]
[illegible]
[illegible]
Clatonia, 1 bank, ● Gage....... L 18 [illegible]
Clay Center, 1 bank, ● Clay .. L 17 [illegible] W., F. & Co.
Clearwater, ● Antelope........... F 15 [illegible] Am
[illegible]
Clement, (mail to Valentine) Cherry....................... Valentine, 32 Am
Cleoria, (mail to Loup) Sherman Loup, 7, 139 Pac
Cliff, Custer.................... H 13 Merna, 7 Ad
Clinton, ● [illegible] D 2 [illegible]
Closter, Boone..... Petersburg, 32. Am
Cloverton, (mail to Bluehill) Webster. L 15 Bluehill, 7....... Ad
[illegible] H 1 Northbend, 139
Coburg, Custer..................... H 12 Berwyn, 7 Ad
Coburn, (mail to Dakota) Dakota. F 19 20a. Ad
Cody, 1 bank, ● Cherry........... D 8 32l. Ad
Coffman, Washington .... I 21 20a.. Ad
Coker, (mail to Running Water, S. Dak.) Knox.................. D 15 Verdigris, 32. Am
Colbergen, Pierce .... F 17 Foster, 32... Am
Colclesser, (13 miles [illegible] of Rushville, D 4) Sheridan [illegible]
Coldwater, (mail to Beaver City) Furnas........................ M 14 Beaver City, 7 Ad
Coleridge, 1 bank, ● Cedar F 18 20d. Am
Collegeview, ● Lancaster K 19 [illegible] Ad
Collins, Scotts Bluff [illegible]
Colon, 1 bank, ● Saunders I 19 [illegible] Am
Colton, (Water P. O.) Cheyenne.. G 4 [illegible] Pac
Columbus, 3 banks, ● Platte... I 17 [illegible] Ad, Pac
Compton, (8½ miles n. w. of Purdum, F 10) Cherry Halsey, 7 Am
Comstock, ● Custer H 12 7d. Ad
Concord, 1 bank, ● Dixon F 19 [illegible] Am 200
Constance, (9 miles w. of Bow-valley, D 18) Cedar Hartington, Am
Cook, 1 bank, ● Johnson. [illegible] Pac
Cooleyton, Loup G 13 Burwell, 7 Ad
Coon Prairie, (mail to Albion) Boone H 16 Albion [illegible] Am., Pac
Cordova, ● Seward K 17 [illegible] Am
Cornell, ● Hitchcock M 8 Trenton, 7 Ad
Cornlea, Platte. H 16 [illegible] Am
Cortland, 1 bank, ● Gage ..L 19 139e.. Pac 200
Cotesfield, Howard... ...I 14 Elba, 139 Pac
Cottonwood Springs, (mail to Brady) Lincoln.... ..J 9 Brady, 139.. Pac
Cowles, ● Webster. M 14 [illegible] Ad
Coxville, Dawes D 2 Whitney, 32. Am
Coy, (4½ miles s. [illegible]) Nuckolls. See Edgar.
Cozad, 1 bank, ● Dawson........ K 11 139b Pac 730
Crab Orchard, 1 bank, ● Johnson. L 20 [illegible] Ad
Craig, 1 bank, ● Burt........... G 20 [illegible] Am
Crawford, 2 banks, ● Dawes [illegible] Ad Am
Creighton, 2 banks, ● Knox [illegible] Am
Creston, 2 banks, ● Platte H 17 [illegible] Am
Creswell, (mail to Gresham) York [illegible] Ad
Crete, 2 banks, ● Saline... K 18 [illegible] Pac
Crete Branch Junction, (mail to Talmage) Otoe... [illegible] Pac
Crete Junction, (mail to Talmage) Saline..... K 18 [illegible] Ad
Crofton [illegible] D 17) ● Knox...... Bloomfield, 20 Am
Crookston, ● Cherry D 10 [illegible] Am
Cropsey, Gage L 20 Adams, 7. Ad
Crounse, Lancaster L 19 Raymond, 139. Pac
Crowell, ● Dodge. H 19 32y..... Am
Cuba, ● Rock... D 12 Bassett, 32 Am
Culbertson, 1 bank, ● Hitchcock.. M 8 7ff, hh.. Ad
Cullom, (mail to Cedar Creek) Cass............................ J 21 7b Ad
Cuming, (7 miles s. w. of Bancroft, G 19) Cuming Bancroft, 20 Am
Cumminsville, Wheeler G 14 Ericson, 7 Ad
Cumro, Custer [illegible] Mason City Ad
Curry, (mail to Clarks [illegible]) [illegible] Ad
Curtis, 2 banks, ● Frontier K 9 [illegible] Ad
Cushing, ● Howard I 14 [illegible] Ad
Cyrus, Cheyenne... [illegible] Am

D

Dally, (r. f. d. from Ponca) Dixon. E 16 Ponca, 20. Ad
Dakota, 1 bank ● Dakota........ E 20 20a.... Ad
Dakota Junction, (mail to Chadron) Dawes..................... D 3 2m, n. Am
Dale, (mail to Merna) Custer..... H 11 Merna, 7 Ad
Dale, (mail to Milford) Seward... K 18 Milford. Ad
Dalton, (mail to Sinnla) Cheyenne. H 3 7kk.. Ad
Dana, (mail to Lushton) York... J 17 Lushton. W., F. & Co.
Danbury, 1 bank, ● Redwillow... M 9 7ee Ad
Danby, (mail to Benedict) York J 17 Benedict, 50 W., F. & Co.
Dannebrog, 1 bank, ● Howard.... J 14 139a... Pac
Dannevirke, Howard............ I 14 Ashton, 7 Ad
Darnall, (mail to Ainsworth) Keyapaha D 12 Ainsworth Am
Davenport, 1 bank ● Thayer [illegible] Am W., F. & Co.
Davey, ● Lancaster....... [illegible]
David City, 3 banks, ● Butler.. I 18 g, 32a, [illegible] Ad, Pac
Davis, (mail to Verona) Clay...... L 16 Verona, 50. W., F. & Co.
Dawson, 1 bank, ● Richardson.. M 21 7o..... Ad
Day, ● Deuel................... I 6 Bigspring, Pac
Daykin, 1 bank, ● Jefferson..... L 18 70b..... W., F. & Co.
Debolt Place, (mail to Irvington) Douglas......... I 20 32a, e.... Am
Decatur, ● Burt G 20 Lyons, 20 Am
Deerfield, Douglas. I 20 [illegible] Ad
Delay, (mail to Hershey) Lincoln .J 9 Hershey, 139.. Pac
Deloit, Holt.................. F 13 Clearwater, 32.. Am
Denison, (5½ miles s. e. of Akron, H 15) Boone... Loretto, 32. Am
Denmark, (18 miles s. of Maxwell, J 9) Lincoln...... Maxwell, Pac
Denton, ● Lancaster. K 19 [illegible]
Deshler, ● Thayer.. M 17 [illegible] Ad
Desoto, Washington H 20 [illegible] U. S.
Deweese, ● Clay L 16 [illegible] Ad
Dewitt, 1 bank, ● Saline......... L 18 [illegible] Ad, U. S.
Dewitt Junction, (mail to Dewitt) Saline...................... Ad
Dexter, (mail to [illegible]) Lincoln.. [illegible] Pac
Dickens, Lincoln [illegible] Ad
Diller, 1 bank, ● Jefferson M 18 [illegible] Ad
Divide, Sherman I 13 Loup, 7, 139 Pac
Dix, ● Kimbal. I 2 [illegible] Pac
Dixon, 1 bank, ● Dixon......... F 19 [illegible] G. N.
Dodge, 2 banks, ● Dodge......... H 19 32y Am
Dolphin, (mail to Bloomfield) Knox......................... E 17 Bloomfield, 20.. Am
Doniphan, 1 bank, ● Hall....... K 14 118......... W., F. & Co.
Dorchester, 1 bank, ● Saline..... K 18 [illegible] Ad
Dorp, Logan.
Dorsey, ● Holt. D 13 Verdigris, 32. Am
Doss, Dawson. .M 12 Overton, 139 Pac
Doty, Boyd .D 12 Stuart, 32 Am
Doubling Switch, (mail to Springbranch) Clay [illegible] W., F. & Co.
Douglas, 1 bank ● Otoe K 20 [illegible] Pac
Dover, Otoe [illegible] Pac
Driftwood, (mail to Culbertson) Hitchcock M 8 Culbertson, 7 Ad
Druid Hill, (mail to Omaha) Douglas [illegible] Pac
Dry Creek, (mail to Uden) Madison .G 16 Uden, 32 ..... Am
Dublin, Boone . .H 15 Cedar Rapids, 1 Pac
Dublin, (mail to St. Paul) Howard [illegible] Pac
Dubois, 1 bank, ● Pawnee. M 20 [illegible]
Dudley, (mail to Geneva) Fillmore. L 17 Geneva, 7, 32... Ad Am
Duff, Rock I 12 Longpine [illegible] Am
Dukeville, Knox D 16 Verdigris Am
Dunbar, 1 bank, ● Otoe . K 20 [illegible] Ad, Pac
Duncan, ● Platte I 16 [illegible] Pac
Dundee, Douglas
Dunlap, (9½ miles [illegible] of Marsland, E 4) ● Dawes Hemingford, 7. Ad
Dunning, ● Blaine. G 11 7m. Am
Dustin, Holt... D 13 Stuart, 32. Am
Dwight, Butler . I 18 32f..... Am

E

Eagle, 1 bank, ● Cass........... K 20 58d. Pac
Earl, ● Frontier................. L 10 Eustis, 7 Ad
East Omaha, (mail to Omaha) Douglas .... See Omaha......
East Strang Junction, (mail to Strang) Fillmore.. 7y, aa. Ad
Echo, Lincoln...... J 9 Wellfleet, Ad
Eddy, (7½ miles n. w. of Callaway, K 8) Hayes................ Wellfleet, 7 Ad
Eddyville, ● Dawson. J 12 [illegible] Pac
Eden, Nemaha.
Edgar, 2 banks, ● Clay L 16 [illegible] Ad, W., F. & Co.
Edholm, Butler I 18 [illegible] Ad
Edison, ● Furnas .. M 11 [illegible] Ad
Elba, 1 bank, ● Howard I 14 [illegible] Pac
Eldorado, Clay.................... K 16 [illegible] Am
Elevator Spur, (mail to Hastings) Adams [illegible] Pac
Elgin, 2 banks, ● Antelope G 15 [illegible] Am
Eli, (mail to Cody) Cherry. [illegible] 32l.......... Am
Elk City, ● Douglas I 20 Washington, Am
Elkcreek, 1 bank, ● Johnson L 20 7s. Ad

Elkhorn, 1 bank, ● Douglas....... I 20 139a........... Pac
Elkhorn Junction, (mail to Fort Omaha) Douglas [illegible]
Elkton, (mail to Angus) Nuckolls.. I 16 Angus, 7. Ad
Elk Valley, (mail to Hubbard) Dakota......................... E 19 Hubbard, 20. Ad
Ellis, ● Gage M 20 21b .... Ad
Ellsworth, Sheridan [illegible] Ad
Elmcreek, 2 banks ● Buffalo [illegible]
Elmwood, 2 banks, ● Cass....... I 20 58d...... Pac
Elora, (mail to Bostwick) Nuckolls............................ M 16 Bostwick, 7 Ad
Elsie, 1 bank, ● Perkins. I 6 9gg...... Ad
Elsmere, Cherry. Halsey, 7...
Elting, (mail to [illegible]) Sherman....... [illegible]
Elton, Custer..... H 12 [illegible] Ad
Elwood, 1 bank, ● Gosper [illegible] Ad
Elyria, Valley.......... H 13 [illegible] Ad
Emerald, ● Lancaster K 19 7g........... Ad
Emerick, ● Madison G 17 Meadowgrove, Am
Emerson, 2 banks, ● Dixon. F 19 20a, b
Emmet, Holt.... E 14
Emporia, Holt... E 14
Enders, (P. O. name Martin) Dundy.......... [illegible]
Endicott, ● Jefferson M 18 [illegible] Ad
Enfield, (mail to O'Connor) Greeley [illegible] Greeley, ... Ad
Enterprise, Keyapaha............ C 11 Ainsworth, 32 Am
Equality, (mail to Stockville) Frontier.................... L 10 Curtis, 7 Ad
Ericson, ● Wheeler .... G 14 7k Ad
Erina, Garfield.................. G 14 Ericson.
Essex, (10 miles n. e. of Cambridge, M 10) Frontier..... Cambridge, 7..
Estell, (mail to Hudson) Hayes... L 8 Hudson, 7
Esther, (10½ miles s. w. of Bordeaux, D 4) Dawes Chadron, Am
Etna, Custer.. I 10 Gothenburg, Pac
Eureka, (6 miles e. of [illegible]) Hayes Hudson, 7 Ad
Eustis, 1 bank, ● Frontier. L 10 7gg Ad 232
Era, (mail to Ragan) Harlan Ragan
Everett, ● Dodge............ H 19 Hooper Ad 13
Everson, (mail to Alma) Harlan M 13 50e
Ewing, ● 1 bank, Holt E 14
Exeter, 1 bank, ● Fillmore L 17 7d, 32f. Ad, Am

F

Fairbury, 4 banks, ● Jefferson. M 18 21b, e, e, 118.. U. S., W., F. & Co.
Fairfield, 1 bank, ● Clay.... L 16 50a, 118 .... W., F. & Co.
Fairmont, 1 bank, ● Fillmore K 17 8a, 50b W., F. & Co.
Fairmont Junction, (mail to Fairmont) Fillmore................ K 17 Ad
Fairview, (mail to Sutherland) Lincoln. I 8 Sutherland Pac
Falls City, [illegible] banks ● Richardson M 21 [illegible] Ad, Pac
[illegible] M [illegible] Ad
Farmers Valley, (mail to Wymore) Gage [illegible]
Farmvale, (mail to Henderson) Hamilton.. K 16 [illegible] Ad
Farnam, 1 bank, ● Dawson K 10 [illegible] Ad
Farwell, ● Howard. I 14 [illegible] Ad
Febing, ● Nemaha................ L 21 South Auburn, Ad
Fern, (mail to Rockville) Sherman J 13, Rockville, 139.. Pac
Ferry Switch, (mail to Dakota) Dakota ... 20a Ad
Filley, 1 bank, ● Gage L 19 [illegible] Ad
Firth, 2 banks ● Lancaster K 19 [illegible] Ad
Fitzgerald Siding, (mail to Endicott) Jefferson [illegible]
Fletcher, (r. f. d. from Herman) ● Washington .. H 20 Herman, 20. Ad
Florence, ● Douglas............. I 20 20a... Am
Floss, (mail to Parnell) Greeley.. H 15 Greeley, 7 Ad
Foley, (6 miles s. w. of David City, I 18) Butler David City, 7, 32, 139. Ad., Am., Pac
Folsomdale, (mail to [illegible]) Kearney [illegible]
[illegible] ● Washington H 20 [illegible] Ad
Fort Calhoun, (R. R. name Calhoun) 1 bank, ● Washington .H 20 [illegible] Ad
Fort Crook, ● Sarpy .J 20 [illegible] Ad
Fort Kearney, (mail to Newark) Kearney L 13 Newark, Ad
Fort Niobrara, ● Cherry D 11 Valentine Am
Fort Omaha, Douglas. [illegible] Am
Fort Robinson, ● Dawes [illegible] Am
Foster, Pierce [illegible] Am
Fox Creek, (mail to [illegible]) [illegible] K 9 Wellfleet Ad
Francis, ● Wheeler G 14 Ericson, Ad
[illegible] ● [illegible] M [illegible] 7bb...
[illegible] Phelps.. K 13 [illegible] Ad
Freedom, ● Frontier.............. L 9 Bartley, 7. Ad
Freeling, (mail to [illegible]) Richardson. M [illegible] Pac
Freeman, Gage L 19 [illegible] Pac
Freeport, Banner .... H 2 Dix, 139. Pac
Freewater, (mail to Wilcox) Harlan M 13 Wilcox, 7, 50 ... Ad., W., F. & Co.
Fremont, 7 banks, ● Dodge.... H 19 32a, b, e, q, 135, Ad., Pac
Frenchtown, (mail to Clearwater) Antelope............ [illegible] Ad
Friedensau, Thayer M 17 [illegible] Ad, U. S.
Friend, 2 banks, ● Saline K 17 [illegible] Ad
Froid ● Deuel. .G 4 Chappell, Pac
Fullerton, 2 banks ● Nance .I 16 139 Pac
Funk, Phelps.... L 13 [illegible] Ad

G

Galena, Hayes...................... L 8 Hudson, 7 Ad
Gallop, (10 miles [illegible] of Merriman, D 6) Cherry Merriman, 32. Am
Gandy, 1 bank ● Logan........ I 10 Callaway, 139. Pac
Gannett, (mail to North Platte) Lincoln [illegible]
Gardiner, (mail to Duncan) Platte. I 16 [illegible] Pac
Garfield, ● [illegible] I 8 Maxwell Pac
Garman, (mail to Sidney) Cheyenne. I 4 Sidney, 139.. Pac
Garrison ● Butler I 17 [illegible]
Gary, (17 miles n. [illegible] of Salem, M 22) Banner Salem, Ad
Gaslin, (mail to Brady) Lincoln I 9 Brady, Pac
Gates, Custer H Anselmo Ad
Gates, (mail to Richfield) Sarpy [illegible]
Genet, Custer H [illegible]
Geneva, 2 banks ● Fillmore L 17 [illegible] Ad, W., F. & Co.
Genoa, 2 banks, ● Nance I 16 [illegible] Pac
Georgetown, Custer I [illegible] Ad
Georgia, (P. O. [illegible]) Cherry D [illegible]
Geranium, Valley................ H [illegible] Ad
Gering, 2 banks, ● Scotts Bluff. G 2 [illegible] Pac
Germantown, 1 bank, ● Seward. K 18 [illegible] Ad
Germanville, (8 miles s. e. of Westpoint, G 19) Cuming....... Westpoint, 32... Am
Gibbon, 2 banks, ● Buffalo...... K 15 139b. Pac
Gibson, (mail to Omaha) Douglas I 21 7a.. Ad
Gilchrist, (r f d. from Montrose) Sioux D [illegible] Harrison Am
Gilead, ● Thayer M [illegible] U. S.
Giles, (10½ miles [illegible] of [illegible], F 10) Brown [illegible]
Gilmore, (R. R. name *Gilmore Junction*) Sarpy [illegible] Ad
Giltner, 1 bank, ● Hamilton K [illegible] Ad
Girard, (mail to Hemingford) Box Butte.......................... [illegible] Pac
Gladstone ● Jefferson M [illegible] Ad
Glen, Sioux....................... D [illegible] Fort Robinson, 32. Am
Glenalpin, Antelope.............. E 15 Orchard, 35. G. N.
Glencoe, (mail to Dodge) Dodge. H 19 Dodge, 32 Ad
Glendale, (mail to Willowdale) Antelope........................ F 16 [illegible] G. N.
Glenrock, Nemaha [illegible] Pac
Glenville, 1 bank, ● Clay L [illegible] W., F. & Co.
Glenwood, (mail [illegible]) Nemaha [illegible] Ad
Glenwood Park, (mail to Kearney) Buffalo.. K [illegible] Pac
Goehner, ● Seward K 18 32f. Am
Golden, (1 [illegible]) ● Burt G 20 Tekamah, 20 Am
Good Streak, (mail to Alliance) Cheyenne .. G 3 Alliance, 7 Ad
[illegible] Dawson [illegible] G. N.
Gordon, 2 banks, ● Sheridan D 6 [illegible] Am
Gosper, (11¼ miles n. of Arapahoe, M 11) Gosper .... Arapahoe Ad
Gothenburg, 2 banks ● Dawson J 10 [illegible] Pac
Grace, (mail to Ainsworth) Brown. [illegible] Ainsworth Am
Graf, Johnson L [illegible] Ad
Grafton, 1 bank, ● Fillmore..... K 17 [illegible] Ad
Grand Island, 2 banks, ● Hall. J 15 7l, 118a, [illegible] W., F. & Co. Ad, Pac
Grand Rapids, Holt D 13 Stuart, 32. Am
Grant, ● Perkins. I 5 7gg.... Ad
Gravel Switch, (mail to Meadow) Sarpy........................... 78c Pac
Grayson, (12 miles [illegible] of Rushville, D 5) ● Sheridan.............. Rushville Am
Greeley, (R. R. name *Greeley Center*) 1 bank, ● Greeley..... H 15 [illegible] Ad
Green, Custer..................... H 12 Brokenbow, 7... Ad
Greenvalley, (12 miles s. of Stuart, E 12) Holt..................... Stuart, 32 Am
Greenwood, 1 bank, ● Cass I 20 [illegible] Pac
Gregory, Cherry [illegible] Am
Gresham, 1 bank, ● York K 17 [illegible] Am
Gretna, 1 bank, ● Sarpy I 20 [illegible] Ad

Gross, (9 miles n. e. of Bristow, D 14) Boyd. [illegible]
Grover, ● Seward............ [illegible]
[illegible]
[illegible] ● [illegible]

H

[illegible] 88
Hadar, 1 bank, ● Pierce [illegible] 210
Hainesville, Holt [illegible]
Hallam, 1 bank, ● Lancaster... [illegible] 90
Halsey, ● Thomas .... G 10 [illegible]
Hamburg, (mail to Danbury) Redwillow......................... M 10 Danbury, 7.....
Hamlet, (P. O. name Hudson) Hayes............................ L 8 [illegible]
[illegible] E 13) Rock........................ Newport, 32.................. Am
Hampton, (mail to Reddington) Cheyenne............. H 5 Potter, 139
Hampton, 1 bank, ● Hamilton K 16 [illegible] 367
Hancock, Dundy...................... L 6 Imperial, 7
Hanlon, (mail to Roca) Lancaster K 19 [illegible] 38
Hanover, Gage.............. L 19 Pickrell, 139.
Hansen, ● Adams................ K 15 [illegible] 100
Harbine, ● Jefferson M [illegible] 212
Hardy, 1 bank ● [illegible] M [illegible]
Harlan, Cherry. Gordon, 32
Harmony, (mail to Minden) Kearney .. L 14 Minden, 7, 50.... Ad., W., F. & Co.
Harrisburg, 1 bank, ● Banner. H 2 Kimball, 132..
Harrison, 1 bank, ● Sioux [illegible]
Hartington, 2 banks ● Cedar [illegible]
Harvard, 1 bank, ● Clay L [illegible]
Hastings, 6 banks, ● Adams [illegible]
Havana, (11 miles n. w. of Indianola, M 10) Frontier Indianola, 7
Havelock, ● Lancaster .... K 19 7b, 21d, 54.
Havens, (mail to Silvercreek) Merrick........... [illegible]
[illegible]
Haydon, Phelps. .... [illegible]
Hayes Center, 1 bank ● Hayes.............................. L 8 Palisade, 7.
Haymow, Stanton .... D 18 Clarkson, 7
Hay Springs, 2 banks, ● Sheridan D 4 [illegible]
Hazard, (r. f. d. from Ponca) ● Sherman [illegible]
Hazel Dell, (mail to Juniata) Adams... [illegible]
Hazle, Dixon [illegible]
Heartwell, ● Kearney [illegible]
Heath, Banner [illegible]
Hebron, 2 banks ● Thayer M [illegible]
Hecla, Hooker [illegible]
Helena, (mail to Burr) Johnson [illegible]
Helvey, Jefferson [illegible]
Hemingford, 1 bank, ● Box Butte [illegible]
Henderson, 1 bank ● York [illegible]
Hendley, ● Furnas M [illegible]
Henry, Cheyenne [illegible]
Herman, 1 bank, ● Washington H 20 [illegible]
Herndon, (mail to [illegible]) Cheyenne.... I 3 139d .
Herrick, Knox .D 17 Bloomfield
[illegible] ● Lancaster. [illegible]
Heun, (6 miles n. of [illegible]) [illegible]
Hewitt, (15 miles [illegible] of [illegible]ville, F 2) Sioux [illegible]
Hiawatha, Dundy L 7 Martin, 7
Hickman, 1 bank, ● Lancaster. K 19 7s, 58e....
Higgins, Cheyenne I 3 Sidney, 139..
Highland, (14 miles [illegible] of Culbertson, M 9) Hayes...... Culbertson, 7
Hiland, (mail to Blair) Washington H 20 20a
Hildreth, 1 bank ● Franklin L [illegible]
Hilton, (mail to Lexington) Dawson....................... K 11 Lexington, 139.
Hindrea, (mail to Brady) Lincoln. J 9 139b .
Hoag, Gage....................... L 19 [illegible]
Hoffman, ● [illegible] [illegible]
Holcomb, (3½ miles [illegible] of Holdrege, L 12) Phelps Holdrege, 7
Holdrege, [illegible] ● Phelps ..L 12 7aa, ee, gg
[illegible]
[illegible] 7aa.
Holland, Lancaster [illegible]
Hollingsworth, (mail [illegible]) Gage.............. [illegible]
[illegible] M [illegible] D 5) Sheridan. [illegible]
Holmesville, ● Gage M [illegible]
Holstein, ● Adams L [illegible]
Homer, 1 bank, ● Dakota. .F 19 Dakota, 20.
Hooper, 2 banks, ● Dodge . .H 20 32y
Hoosier, 10 miles n. w. of Anselmo H 11) Custer Anselmo, 7
Hope, (7 [illegible] of Beverly, [illegible]) Beverly, 7
Hope, (mail to [illegible]) [illegible] Frontier. [illegible]
Horace, Greeley H [illegible]
Hoskins, ● Wayne [illegible]
[illegible] D 2) Dawes Whitney, 32 .
Houston, York ....
Howard City, Howard [illegible]
Howe, 1 bank, ● Nemaha [illegible]
[illegible] ● Custer [illegible]
Hubbard, ● Dakota [illegible]
Hubbell, 1 bank, ● Thayer M [illegible]
Hudson, (R. R. name *Hamlet*) Hayes.. ...L 8 [illegible]
Hull, Banner .G 1 Bushnell, 139
Humboldt, 2 banks, ● Richardson M 21 [illegible]
Humpback, (mail to Gothenburg) Dawson....................... K [illegible] Gothenburg, 139
Humphrey, 2 banks ● Platte [illegible]
Huntington, (mail to [illegible]) Hamilton .... [illegible]
Huntley, ● Harlan... M [illegible] 50a.
Hutchinson, Deuel H [illegible] Bigspring, 139.
Huxley, Custer.... I 12 Ansley, 7 ....
Hyannis, 1 bank, ● Grant [illegible]

I

Ickes, Cheyenne ....H 3 Sidney, 139
Ida, (12 miles s. [illegible] of Coxville, D 3) ● Dawes Chadron, 32.................. Am
Ihno, (r. f. d. from Fremont) Dodge. Fremont, 32, 135,
Imperial, 1 bank ● Chase [illegible] 7hh.
Inavale, ● Webster .M 14 7bb..
Indian Creek, (mail to Cordova) York.......................... K 17 [illegible]
Indianola, 1 bank, ● Redwillow ..... M 10 7
Inez, (7 miles w. of Amelia, F 14) Holt [illegible]
Ingallston, (mail to Butk[illegible]) [illegible]
Ingham, Lincoln . [illegible]
Inglis, Holt [illegible]
Ingomar, (mail to [illegible]) Sheridan. [illegible]
Inland, ● Clay [illegible]
[illegible] ● Holt [illegible]
Ionia, (r. f. d. [illegible]) Dixon.. [illegible]
[illegible] H [illegible]
Irvington, ● Douglas [illegible]
Irwin, Cherry D [illegible]
Ithaca, 1 bank, ● Saunders [illegible]
[illegible] M [illegible]

J

Jacinto, (mail to Potter) Kimball I 2 139d .
Jackson, 1 bank, ● Dakota. F 19 20
Jamaica, (mail to Saltillo) Lancaster K [illegible]
Jamestown, Dodge H [illegible]
Jansen, 1 bank, ● Jefferson. M [illegible]
Jerico, (mail to Loup) Sherman [illegible]
Jess, (12 miles n. of Lakeside, F 5) Sheridan Lakeside, 7
Jessup, Antelope................. F 15 Royal,
Jewell, (mail to Sumner) Dawson. J 12 Sumner,
Johnson, 1 bank, ● Nemaha 7u
Johnstown, ● Brown E 11 [illegible]
Jordan, Garfield.. G 14 Ericson
Josselyn, (mail to [illegible]) [illegible]son. .K 18 139b..
Joy, Holt .... D 14 O'Neill, [illegible] Am, G. N.
Julian, 1 bank, ● Nemaha ..... L 21 58b...
Junction, (mail to Hastings) Adams K 15 7bb
[illegible] Dodge H [illegible] Am.
Junction, (mail to [illegible]) Phelps [illegible]
Juniata, [illegible] ● Adams [illegible] Ad, Pac

K

Kalamazoo, Madison.............. G 17 Madison, 139....
Kansas City and Omaha Junction, (mail to Fairbury) Jefferson M 18 50b, 118. Pac., W., F. & Co
Kearney, [illegible] ● Buffalo K 15 7d, 139b, l............... Ad , Pac
Keene, Kearney.. .L 13 50a....... W., F. & Co.
Kelso, (mail to [illegible]) [illegible] ....Pac

TOWN. COUNTY.	INDEX	RAILWAY, or, if not on a Railroad, nearest station.	EX.	POP.
Kemma, (mail to Morrillville) [illegible]	D 16	Bloomfield, 20	[illegible]	×
Kendall, (mail to Chadron) Dawes	D 4	Chadron, 32		×
Kenesaw, 1 bank, ● Adams	K 14	7d, ee		504
Kenesaw Junction, (mail to Kenesaw) Adams		7ee		×
Kennard, 1 bank, ● Washington	H 20	[illegible]		275
Kennedy, Cherry	[illegible]			
Kent, Loup	[illegible]			
Kent, (mail to Genoa) Nance	I 16	139q		×
Keota, (mail to Anselmo) Custer	H 11	Anselmo		×
Kesterson, (mail to Thompson) [illegible]			Ad	×
Keystone, (16 miles s. e. of Ogalala, I 6) Keith		Ogallala, 139	Pac	×
Kilgore, (R. R. name *Georgia*) Cherry			⊐ Am	25
Kilmer, (mail to Spannuth) Lincoln	I 10	Brady, 139		×
Kimball, [illegible] ● [illegible]	I 2	139d		254
Kingston, (mail to Pauline) Adams	L 14	Pauline, 50, 58	⊐ Pac	
[illegible]		Ansley, 7		×
[illegible]	M 16	Deshler		11
[illegible]	H 2	Kimball, 132		61
Kirkwood, Rock	D 12	Newport, 3		×
Klump, (10 miles s. [illegible] I 11) Custer		Merna, 7		×
Knowles, (mail to Indianola) Frontier	L 9	Indianola		×
Knoxville, Knox	D 15	Verdigris		×
Korty, (mail to [illegible])				×
Kowanda, Deuel				
Kramer, Lancaster				×

L

TOWN. COUNTY.	INDEX	RAILWAY, or, if not on a Railroad, nearest station.	EX.	POP.
Laird, (mail to Curtis) Frontier	K 9	Curtis, 7		×
Lake, (mail to Atlanta) Phelps	L 12	Atlanta, 7		×
Lakeland, Brown				
Lakeside, ● Sheridan				13
Lamar, ● Chase				140
Lambert, (mail to [illegible])				×
Lamont, Dundy				
Lancaster, ● Lancaster				
Lanham, ● Gage	M			200
La Platte, Sarpy				28
Largo, (mail to Tryon) McPherson	H [illegible]			×
Lattin, (mail to Norden) Keyapaha	D 10	Johnstown		×
Laurel, 2 banks, ● Cedar	E 18	20d, 3		514
Lawn, Boxbutte	E 2	Marsland		×
Lawn, (mail to Omaha) Douglas				×
Lawn Junction, (mail to Omaha) Douglas		58		×
Lawrence, 1 bank, ● Nuckolls	M 15	7aa, 58f		[illegible]
Leahys, (mail to Germantown) Seward				
Leavitt, [illegible] H 19) Dodge				
Lebanon, 1 bank, ● [illegible]	M			
Leepark, ● Custer				
Leigh, 2 banks, ● Colfax				
Lemley, McPherson	H 9	North Platte		
Lena, (42 miles n. of Paxton, J 7) ● McPherson		Whitman		
Leonie, Holt		O'Neill, 32		
LeoValley, [illegible]	H 15	Greeley		
Leroy, Adams	L 15	50a		
Lester, (mail to Redcloud) Webster	M 15	7p, bb		
Letan, (mail to Allan...) Butte				
Level, [illegible]				
Lewellen, Deuel	I 6	Bigsprings, 139		
Lewis, Cheyenne	H 3			
Lewiston, ● Pawnee				
Lexington, 3 banks, ● Dawson				
Liberty, 1 bank, ● Gage				
Lilac, (23 miles n. of Paxton, J ...) McPherson		Paxton, 13		
Lilian, Custer	H 12	Merna		
Limegrove, Dixon	D 18	Newcastle		
LINCOLN, 7 [illegible] ● Lancaster		d, g, l, s, 21d, 32, 58, 9e	Ad., Am., Pac., U. S	
Lincoln & Northwestern Junction, (mail to Lincoln) Lancaster				
Lindsay, 1 bank, ● Platte	H 17			
Linscott, (mail to Dunning) Blaine				
Linwood, 1 bank, ● Butler				
Lisco, Cheyenne				
Litchfield, 1 bank, ● [illegible]				
Little, Holt				
Lockwood, (mail to [illegible]) Merrick				
[illegible]	M 13	Wilcox, 7		
Lodgepole, 1 bank, ● [illegible]	G 1	139		60
Lodi, Custer		139		
Logan, Logan	G 10	Callaway, 139		×
Lomax, ● Custer	J 12	139i		30
Lomo, (mail to Simpson) Keyapaha	D 12	Newport, 32		×
Lone Tree, (mail to Fullerton) Nance	I 16	Fullerton, 139		×
[illegible] tier				×
Longpine, 1 bank, ● [illegible]				386
Longwood, Custer				
Lookingglass, Platte	H			
Loomis, 2 banks, ● Phelps				
Loren [illegible]				
[illegible]				
Lorton, 2 banks, Otoe				
Louisville, 1 bank, ● Cass				
Loup, 1 bank, ● Sherman				
Lowell, Kearney	K			
Loyola, (mail to Marengo) Hall	J 14	Boelus, 139		
Luce, (4 miles e. of Waltham, J 14) Buffalo		Shelton, 139		
Lucile, (6 miles n. [illegible] L 7) Hayes		Palisade		
Luella, (18½ miles n. of Lakeside, F 5) ● Sheridan				
Luray, (mail to [illegible])				
Lushton, ● York	K		W., F. & Co.	
Lutes, Keyapaha				
Lyman, (mail to Sutton) Fillmore			W., F. & Co.	
Lynch, 1 bank, ● Boyd		Verdigris, 32		
Lyons, 1 bank, ● Burt	G 20	20d		

M

TOWN. COUNTY.	INDEX	RAILWAY, or, if not on a Railroad, nearest station.	EX.	POP.
[illegible] man				
McCaffrey (... E 14) Holt				
McCandless Siding, (mail to Shubert) Nemaha				
McCann, Cherry				
McCook, 2 banks, ● Redwillow	M			
McCool Junction, 1 bank, ● York	K		W., F. & Co.	
McKinley, Custer				
McLean, (4½ miles s. of Magnet E 17) Pierce				
Mabelo, (mail to Ainsworth) Brown	D 11	Ainsworth, 32		
Macon, ● Franklin	M	Franklin, 7		
Madison, 2 banks, ● Madison	G 17	139h		
Madrid, 2 banks, ● Perkins				
Magnet, Cedar				
Mahlia, (mail to Hazard) Buffalo				
Mahon, [illegible] I 17) ● Polk		Osceola, 139		
Majors, Buffalo		Ravenna, 7		
Malcolm, ● Lancaster				
Malinda, Boxbutte				
Malmo, 1 bank, ● Saunders				
Mankato, Boyd				
Manley, Cass				
Manning, (mail to Verdigris) Knox	E 16	Verdigris, 32		
Mansfield, (mail to Adelia) Sioux				
Maplecreek, Dodge	H 19	Hooper, 32		
Mapleville, Dodge	H 19	Ames, 139		
Marengo, (7 miles n. of [illegible] K 8) Hayes				
Margate, (mail to Sidney) Cheyenne	I 3	139d		
Mariaville, Rock	D 12	Newport, 3		
[illegible], Keyapaha	C 11	Ainsworth, 32		
Marlow, (mail to Sidney) Cheyenne	I 3	7kk		
Marquette, (R. R. name *Marquett*) 1 bank, ● Hamilton				
Mars, Knox				
Marsland, ● Dawes				
Martel, Lancaster				
Martin, (R. R. name [illegible]) Chase	L 2	7hh		
Martinsburg, ● Dixon	E 17	Allen, 35		
Martland, Fillmore	L 19	32f		
Marysville, Seward	J 17	Staplehurst, 7		
Mascot, (mail to Oxford) Harlan	M 18	7ee		
Mason City, 1 bank, ● Custer	I 12	7m		
Max, ● Dundy	M 7	7ff		
Maxwell, ● Lincoln				
May, (mail to Newark) Kearney			W., F. & Co.	
Mayberry, ● Pawnee	M			
Mayflower, (mail to Holstein) Adams	L	Holstein, 50	W., F. & Co.	
Maywood, 1 bank, Frontier	K 9	7gg	Ad	
Mead, 1 bank, ● Saunders	I 19	139e		
Meadow, (mail to Springfield) Sarpy	J 21	21d, 58e		×
[illegible] ● [illegible]	F 16	32h		237
[illegible] (mail to Springview) Keyapaha	D 11	Ainsworth, 32	Am	×
[illegible], (mail to Buchanan)				
Meek, (mail to Elwood) Gosper	K 11	Elwood, 7		×
Meek, (4½ miles s. e. of Turner, D 14) Holt		O'Neill, 32, 35	Am., G. N	×
Megeath, (mail to Bigsprings) Keith		139	Pac	×
Melvin, (5 miles n. w. of Hoskins, F 18) Wayne		Hoskins, 20		×
Memphis, ● Saunders	J 19	7e		250
Menominee, Cedar	D 17	Hartington		×
Mentorville, Antelope	G 15	Petersburg, 32		×
Mentzer, (mail to Fullerton) Merrick	I 16	Fullerton, 139		×
Mercer, (mail to Valley) Douglas	I 20	139a		×
Merchison, (mail to Fullerton)	I 16	Fullerton		
Merna, 1 bank, ● Custer	I 11	7m		141
Merom, Dawson	K 11	Eustis, 7		×
Merrick, (mail to Palmer) Merrick				
Merriman, ●				12
Middlebranch, H				28
Middleburg, Richard				14
Middleport, (mail to [illegible])				
[illegible]	G 11	Ainsworth		
Midvale, Brown	F 11	Ericson, 7		
Milburn, ● Custer	H 11	Anselmo, 7		
Milford, 1 bank, ● Seward				542
Millard, 1 bank ● Douglas				323
Milldale, Custer				
Miller, 2 banks, ● Buffalo				
Millerboro, Knox				
Millerton, Butler				
Milligan, 1 bank ●				
Mills, Keyapaha				
Milton, Gosper				
Minatare, ● Scotts Bluff				
Minden, 2 banks, ● Kearney				
Minersville, Otoe				
Miracreek, Valley	H 13	Ord, 139		
Mirage, Sheridan	E 4	Haysprings, 32		
Miriam City, (mail to Central City) Hamilton	J 15	Central City, 7, 139	Ad., Pac	
Missioncreek, (r. f. d. from Liberty) ● Pawnee	M 20	Bookwalter, 14	Pac	
Mitchell, ● Scotts Bluff				
Moline, (mail to [illegible]) Franklin	M			
Momence, (mail to Shickley) Fillmore	L 16	Shickley, 7, 32	Ad., Am	
Monroe, (R. R. name *Munroe*) ● 1 bank, Platte	H 17	139n		
[illegible]	G 19	Westpoint		
[illegible]	D 2	Harrison		
Moomaw [illegible] E 4) ● Sheridan		Haysprings, 32	Am	
Moorefield, ● Frontier	K 10	7gg	Ad	
Moran, (mail to Ericson) Wheeler	G 11	Ericson, 7		
Morrillville, Knox	D 16	Bloomfield, 20		
Morris, (5½ miles [illegible] land, K 7) Hayes				
[illegible]bluff, 1 bank, ● [illegible]				
Morseville, (mail to Holstein) Adams	L 11	Holstein, 50	W., F. & Co.	
Mosser, (mail to Clinton) Sheridan	D 4	Clinton, 32	Am	
Mosside, (mail to Cedar Rapids) Boone	H 15	Cedar Rapids, 13		
Moulton, Loup	G 13	Burwell		
Mound, (mail to Elba) Howard	I 14	Elba, 139		
Mount Clare, ● Nuckolls	M 15	58f		
Mullen, ● Hooker				
Mumper, Deuel				
Munroe, (P. O. name *Monroe*) Platte				
Munt, (mail to McClean) Keyapaha	D 12	Newport, 32		
[illegible] bank, ● Cass	I 20	21d		
[illegible], ● Cass	K 21	58b		
Myers, (mail to Eddyville) Dawson	K 11	Eddyville, 139	Pac	
Mynard, Cass	J 21	58b	Pac	
Myrtle, Lincoln	I 9	North Platte, 139	Pac	

N

TOWN. COUNTY.	INDEX	RAILWAY, or, if not on a Railroad, nearest station.	EX.	POP.
[illegible]				
Naper, ● Boyd				
Naponee, 1 bank ● Franklin				
Natick, (mail to Thedford) Thomas				
Neboville, Platte	H 17	Columbus, 7, 1	Ad., Pac	
Nebraska City, 4 banks, ● Otoe	K 21	7u, r, v, 58b	Ad., Pac	
Nebraska City Junction, (mail to Auburn) Nemaha	L 21	58b, c	⊐ Pac	
[illegible] (mail to Lincoln) Lancaster				
Negunda, Webster				
Nehawka, 1 bank ● [illegible]				
Neligh, 1 bank, ● Antelope				
Nelson, 2 banks, ● Nuckolls	M			
Nemaha, ● Nemaha				
Nenzel, (R. R. name [illegible]) ● Cherry				
Neoma, (mail to Cedar Rapids) Boone	H 16	Cedar Rapids, 1		
Nesbit, Logan	H 9	North Platte, 13		
Nesbit, (mail to Springview) Keyapaha	D 11	Ainsworth, 3		
Newark, Kearney	K 13	7d		
Newboro, (6 miles [illegible] G 14) Wheeler		Ewing		
Newcastle, 1 bank, ● Dixon	E 19	20e		
New Helena, Custer	H 11	Anselmo, 7		
Newman Grove, 2 banks, ● Madison	G 16	32i		
Newport, 1 bank, ● Rock	E 12	32h		
New Rockford, (mail to Rockford) Gage				
Newton, (30 miles n. of Kennedy, E 9) Cherry		Arabia, 32		
Nickols, (mail to [illegible]) Lincoln				
Nickerson, ● Dodge				
Nimberg, Butler				
Niobrara, 1 bank, ● Knox	D 16	200		
Niota, (mail to McCool Junction) York	K 17	118c		
[illegible]	I 10	Callaway, 139		
[illegible] Boyd				
Nora, ● Nuckolls	M 16	21e, 32f		
Norden, 1 bank, ● Keyapaha	D 10	Johnstown, 3		
Norfolk, 2 banks, ● Madison				
Norfolk Junction, (mail to Norfolk) Madison				
Normal, Lancaster				
Norman, ● Kearney				
North Auburn, (mail to Auburn) Nemaha	L 21	58b		
Northbend, 2 banks, ● Dodge	H 19	139a		
North Cedar, (P. O. name Bancroft) Cuming				
North Loup, 1 bank, ● Valley				
North Omaha, (mail to Omaha) Douglas				
North Platte, 2 banks, ● Lincoln				
Northport Junction, (mail to Bridgeport) Cheyenne				
Norway, (mail to Thedford) Thomas				
Nysted, ● Howard				

O

TOWN. COUNTY.	INDEX	RAILWAY, or, if not on a Railroad, nearest station.	EX.	POP.
Oak, 1 bank, ● Nuckolls	M 16	32f		
Oakchatham, (mail to Omaha) Douglas		58b		
Oakdale, 2 banks, ● Antelope	G 16	32h		
Oakland, 3 banks, ● Burt	G 20	20a, 32		
Oasis, (8½ miles n. e. of Kennedy, E 9) Cherry		Valentine, 32		
Oconee, Platte	H 17	139h, n		
O'Connor, Greeley	H 15	Greeley, 7		
Oconto, ● Custer				
Octavia, ● Butler				
Odell, 1 bank, ● Gage	M			
Odell Junction, (mail to Odell) Gage	M			
Odessa, ● Buffalo				
Ogallala, 1 bank, ● Keith				
Ogan, (mail to Dodge) Dodge				
Ohiowa, 1 bank, ● Fillmore				
Okay, (mail to President) Platte	H			
Oldenbusch, (6½ miles e. of Tarnov, H 17) Platte				×
Olean, (mail to Ord) Valley				×
Oleyen, Colfax	H			×
Olive, Nance				×
Olnes, Boone				×
OMAHA, 16 banks, ● Douglas		[illegible]	Ad., Am., [illegible] W., F. & Co.	557
Omaha Agency [illegible]				28
[illegible] Douglas				×
Omaha Junction, (mail to Blair) Washington		135	⊐ Am	
Omega, McPherson	H 8	Mullen		
O'Neill, 2 banks, ● Holt	E 14	32h		
Ong, 1 bank, ● Clay	L 16	7aa	Ad	
Ono, Wheeler	G 15	Ericson, 7		
[illegible]				
Oran, (mail to Beaver City) Furnas	M 11	Beaver City, 7		
Orange, (mail to Upland) Franklin	M 13			
[illegible] ● Antelope	F 15			
Ord [illegible] ●				
[illegible]				
Orlando, Deuel				
Orleans, 1 bank, ●				656
Orleans Junction, (mail to Orleans) Harlan				
Ortello, Custer	H 10	Anselmo, 7		
Orton, (mail to Gresham) Seward	J 18	Gresham, 32		
Orum (7½ miles w. of Blair, H 20) ● Washington		Blair, 20, 135		14
Osburn, Frontier	L 9	Redwillow		
Oscar, (mail to Axtell) Phelps				
Osceola, 2 banks, ● Polk				882
Osco, Kearney				
Oshkosh ●				13
Osmond, 1 bank ●				507
Otis, (mail to [illegible]) Hamilton				
Otto, Webster				
Ough, Dundy				
Over, Custer				
Overton, 1 bank, ● Dawson				255
Ouraso, (mail to Kimball) Kimball	I 2	139d		
Ox Bow (mail to Angus) Nuckolls	L 16	Angus		
Oxford, 2 banks, ● Furnas	M 11	7ee		797
Oxford Junction, (mail to Oxford) Harlan	M 12	7hh, ee	⊐ Ad	

P

TOWN. COUNTY.	INDEX	RAILWAY, or, if not on a Railroad, nearest station.	EX.	POP.
Paddock, Holt	D 14	O'Neill, 32, 35	Am., G. N	
Paddock, (mail to Central City) Merrick				
Page, 1 bank, ● Holt				
Palestine, Platte				
Palisade, 1 bank, ● Hitchcock				
Pallas, (mail to North Platte) Lincoln				
Palmer, 1 bank, ● [illegible]				
Palmyra, 1 bank, ● [illegible]				
Pano, (mail to Gresham) York				
Panama, 1 bank ● Lancaster				
Paper Mill, (mail to Lincoln) Lancaster				
Papillion, 2 banks, ● Sarpy				
Papillion Junction, (mail to Papillion) Sarpy				
Paragon City, (mail to Hartington) Cedar				
Paris, (mail to [illegible])				
Parker, [illegible]				
Parnell, [illegible]				
Patrick Siding, (mail [illegible]) Dodge				
Paul, Otoe				
[illegible] ●				
Pawlet, D[illegible]				
Pawnee City [illegible] ●				
[illegible] ● Keith				
Peck, (mail to [illegible])				
Peeke, Buffalo				
Pearl, Perkins				
Peckham, (mail [illegible])				
Pecks Grove, (mail to [illegible])				
Pella, La[illegible]				
Pender, [illegible] ● Thurston				
Penn, (mail to Bloomfield) Knox	D 17	Bloomfield, 20		
Perch, Rock				
Perdue, (mail to Chappell) Deuel				
Perry, (mail to Culbertson) Redwillow				
Peru, 1 bank, ● Nemaha				
Petersburg, 1 bank, ● Boone				
Peterson, (mail to Westpoint) Cuming	G			
Phebe, Perkins				
Phillips, 1 bank ●				
Philipsburg, Custer				
Phoenix, (R. R. *Station* [illegible])				
Pibel, (11 miles e. of Ericson, [illegible] 14) Wheeler		Ericson, 7		
Pickard, K[illegible]		Paxton, 139		
Pickrell, (R. R. [illegible]) ● Gage				
Pierce, 2 [illegible] ●				
Pilger, 1 bank ●				
Pilot, Custer	J 12	Mason City		
Pinecamp, Keyapaha	D 1[illegible]	Bassett, 72		
Pineglen, (mail to Winfield) Brown	D 11	Longpine, 3		
Pishelville ● Knox	D 15	Verdigris, 3		
Plainview, 2 banks, ● Pierce	E 16	32h, 35		
Platon, (mail to Ogallala) Keith	I 6	139		
Plasi, Saunders	I 19	Prague		
Plato, (r. f. d. [illegible]) Saline	L 18	Dorchester, 7		
Platte Center ●	H 17	139h		
Platte River [illegible] Dodge				
Plattsmouth, [illegible] banks, ● Cass				
Pleasantdale, ● Seward	K 18	7q		
Pleasanthill, ● Saline	K 18	Crete, 7, 58		
Pleasant Home, (mail to Arborville) York	I 17	Benedict, 50		
Pleasanton, 1 bank, Buffalo	K 13	139p		
Pleasant Ridge, (mail to Mascot) Harlan	M 12	Mascot		
Pleasant Valley, Dodge	H 19	[illegible]		
Plum Valley, Knox	F 16	[illegible]		
Plymouth, 1 bank ●				
Polander, (mail to [illegible]) Howard				
Ponca, 2 banks, ● Dixon				
Pool Siding, (5 miles s. w. Ravenna, J 14) ● Buffalo				
Portal, (mail to Omaha) Sarpy	I 2[illegible]			
Postville, Platte	H 1[illegible]			
Potter, ● Cheyenne	I			
Powell, Jefferson	M 1[illegible]			
Prague, 1 bank, ● Saunders	I 1[illegible]			
Praha, Colfax	H 1[illegible]			
Prairie Center, Buffalo	K 1[illegible]			
Prairie Home, Lancaster	K 1[illegible]			
Precept, Furnas	M 1[illegible]			
President, (mail to Monroe) Platte	H 17	Monroe, 139		
Preston, ● Richardson	M 2[illegible]			
Princeton, Lancaster				
Prosser, ● Adams				
Pullman, (30 miles n. [illegible] F 7) Cherry		Whitman, 7		
Purdum, ● Blaine	F 10	Halsey, 7		
Purple Cane, (mail [illegible])	H 18	Rogers		
Putnam, (mail to Beatrice) Gage	M 19	7t		

Q

TOWN. COUNTY.	INDEX	RAILWAY, or, if not on a Railroad, nearest station.	EX.	POP.
Quarry No. 1, (mail to Johnson) Nemaha				
Quarry No. 2, (mail to Johnson) Nemaha				
Quarry No. [illegible] Nemaha				
Quarry No. [illegible] Nemaha				×
Quick, (4 miles w. of Hopewell, I 9) Frontier		Curtis, 7		
Quinton, Thurston	F 19	Pender		9

R

TOWN. COUNTY.	INDEX	RAILWAY, or, if not on a Railroad, nearest station.	EX.	POP.
Ragan, 1 bank, ● Harlan	L 13	50a	W., F. & Co	208
Rain, (2½ miles n. e. of Galena, [illegible])				
Ralton, (mail to Chappell) Deuel	J 5	139	Pac	×
Ranch, (mail to Bassett) Boyd	D 14	Stuart, 32		×
Ranch Spur, (mail to Tekamah) Burt				
Randolph, 2 banks, ● Cedar				
Ravenna, 1 bank, ● Buffalo				850
Rawhide, (mail to Arlington) Dodge				808
[illegible] ●				200
Read, (9 miles n. w. of Grand Rapids, D 13) Boyd		Grand Rapids, 32	Am	×
Redbird, (9 miles n. w. of Dorsey, D 15) Holt		Verdigris, 32		×
Redcloud, 2 banks, ● Webster	M 14	7p, bb		1554
Redfern, Custer	J 11	Cozad, 1[illegible]		
Redington, ● Cheyenne	H 3	Sidney, 139		30
Redmon, (mail to McCool Junction) York	K		W., F. & Co.	
Redwillow, Redwillow	M 9	7ee	⊐ Ad	×
Red Wing, (mail to Belgrade) Nance	I 17	Belgrade, 139	Pac	×

Ad., Adams Ex. Am., American Ex. Pac., Pacific Ex. U. S., United States Ex. W., F. & Co., Wells, Fargo & Co. Ex.

INDEX OF MAPS.

	PAGE.
Abyssinia	610
Afghanistan	593
Africa	544
Alabama	312
Alaska Ty.	418
Alberta	468
Algeria	607
Andorra	570
Arabia	510
Argentine	568
Arizona Ty.	370
Arkansas	338
Armenia	598
Asia	540
Assiniboia	468
Athabasca	468
Atlantic Ocean	558
Australia	550
Austria-Hungary	578
Bahamas	526
Baluchistan	593
Barbadoes Is.	551
Belgium	579
Bermudas	566
Bhotan	597
Bokhara	593
Bolivia	560
Borneo	606
Bosnia	578
Bourbon Is.	551
Brazil	564
British Col.	472
British Guiana	557
British Honduras	522
Bulgaria	590
California	378-386
Canada	514
Cape Colony	608
Central Africa	604
Central Am.	522
Ceylon	597
Chile	568
China	596
Cochin-China	540
Colombia	556
Colorado	204
Congo Free State	604
Connecticut	27
Corsica	574
Costa Rica	523
Crete	591
Cuba	482
Cyprus	591
Delaware	85
Denmark	582
District of Columbia	84
Dutch Guiana	557
Eas'n Roumelia	590
East Indies	600
Ecuador	556
Egypt	610
England	572
Europe	536
Faroer Is.	583
Fiji Is.	551
Florida	300
France	567
Franklin	514
French Guiana	557
French Indo-China	540
Georgia	294
Germany	588
Gibraltar	570
Great Britain	572
Greece	575
Greenland	583
Guatemala	522
Haiti	527
Hawaii	422
Herzegovina	578
Honduras	523
Iceland	583
Idaho	404
Illinois	158
India	597
Indiana	146
Indian Ty	362
Iowa	168
Ireland	580
Italy	571
Jamaica	530
Japan	596
Java	602
Kansas	190
Keewatin	514
Kentucky	246-258
Khiva	593
Korea	596
Labrador	432
Liberia	544
Louisiana	328
Loyalty Is.	551
Luxemburg	579
Mackenzie	514
Madagascar	548
Madeira Is.	551
Maine	10
Maltese Is.	551
Malta	551
Manitoba	464
Maryland	84
Massachusetts	22
Mauritius Is.	551
Mexico	478
Michigan	136
Minnesota	224
Mississippi	320
Missouri	180
Monaco	567
Montana	392
Montenegro	590
Morocco	607
Natal	608
Nebraska	196
Nepal	597
Netherlands	579
Nevada	374-382
New Brunswick	444
New Caledonia Is.	551
Newfoundland	432
New Guinea	619
New Hampshire	14
New Jersey	76
New Mex. Ty.	366

New South Wales.....612
New York....32-44
New Zealand..620
Nicaragua.....523
N. America....514
N. Carolina.268-280
N. Dakota.....228
Norway..... 586
NovaScotia.436-444
[illegible] 124
Oklahoma Ty..362
Ontario....456-460
Orange Free State.....608
[illegible] 124
Pacific Islands..562
[illegible] 6[illegible]
Paraguay.....565
Pennsylvania.58-70
Persia.....599
Peru.....560
Philippine Isl..428
Porto Rico.....424
Portugal.....570
Prince Edward Island....436-444
Quebec.....450
Queensland....615
Rhode Island.. 23
Roumania.....590
Russia in Asia.592
Russia in Europe.....587
Sahara.....544
Salvador.....522
San Marino....571
Santo Domingo.527
[illegible]
Saskatchewan..468
Scotland.....576
Servia.....590
[illegible]
Siberia.....540
Sierra Leone...544
Sikkim.....597
South Africa...608
South African Republic....608
S[illegible]
S[illegible]
S. Carolina.268-280
[illegible]
Spain.....5[illegible]
Sudan.....[illegible]
Sumatra.....[illegible]
[illegible]
[illegible]
[illegible]
Tasmania.....6[illegible]
Tennessee..246-258
[illegible]
Trinidad.....5[illegible]
[illegible]
Tunis.....[illegible]
Turkestan.....593
Turkey in Asia.598
Turkey in Europe.....590
Ungava.....514
United States..518
Uruguay.....568
[illegible]
Venezuela.....[illegible]
Vermont.....[illegible]
Victoria.....616
Virginia.....98-110
Wales.....572
Washington....410
W. Australia...614
West Indies....552
W. Virginia.98-110
Wisconsin.... 214
World.....548
Wyoming.....400
Yellowstone National Park...402
Yukon.....418

Index of Cities.

PAGE.
Allegheny.....500
Atlanta.....534
Baltimore.....494
Birmingham...533
[illegible]
Brooklyn.....490
Buffalo.....492
[illegible]
Chicago.....508
Cincinnati.....503
Cleveland.....499
Columbus.....502
Council Bluffs..512
[illegible]
Denver.....[illegible]
Detroit.....[illegible]
[illegible]
Greater New York...491
Havana.....527
[illegible]
Indianapolis...507
Kansas City....511
[illegible]
Memphis.....529
Milwaukee.....517
M[illegible]
[illegible]
Nashville.....[illegible]
New Haven.....487
New Orleans...539
New York.....[illegible]
Omaha.....513
Philadelphia...496
Pittsburg.....500
Providence.....486
Quebec.....426
Richmond.....498
St. Louis.....510
St. Paul.....525
San Francisco..543
Seattle.....540
Superior.....520
Tacoma.....547
Toledo.....506
Toronto.....466
Washington....495
West Superior.520

TOWN. COUNTY. INDEX RAILWAY, or, if not on a Railroad, nearest station. EX. POP.

Remington, (mail to Crawford) Dawes D Ad ×
Reno, (P. O. name Antioch) Sheridan I 4 Ad ×
Republican City, 1 bank, ● Harlan M 12 7bb. Ad 386
Republican Junction, (mail to Republican City) Harlan 7bb, dd Ad ×
Rest, (6 miles n. w. of Cliff, H 11) ● Custer Anselmo, 7 Ad ×
Rexford, (mail to Beaver City) Furnas M 1[illegible] Beaver City Ad ×
Reynolds, 1 bank, ● Jefferson M 17 7p Ad 260
Richfield, Sarpy [illegible] 65
Richland, (R. R. name *Benton*) ● Colfax H 18 139a Pac 48
[illegible] ×
Ridge, (mail to Emerson) Dixon F 19 20b Am ×
Ridgeley, Dodge H 19 Ames, 139 Pac 14
Riege, (6 miles e. of McCann, D 9) Cherry Crookston, 32 Am ×
[illegible] son ×
[illegible] City, 1 bank, ● Butler 199
Riverdale, Buffalo K 12 Pac 14
Rivers, (mail to Grand Island) Hall K 14 W., F. & Co ×
Riverton, 1 bank, ● Franklin M 13 Ad 327
Riverview [illegible] Douglas ×
[illegible] ● Lancaster K Ad 177
[illegible] (9 miles w. of Bellwood, I 18) Polk Bellwood, 7 Ad
Rockbluff, Cass J 21 Murray, 58 Pac 68
Rock Falls, (mail to Atlanta) Phelps L 12 Atlanta ×
Rockford, [illegible] M 20 21b 80
[illegible] Furnas M 1[illegible] Ad
Rockville, ● Sherman Pac
Rogers, 1 bank, ● [illegible]
Rokeby, Lancaster K
Rome, (mail to Inez) Holt
Romeyn, (5½ miles n. e. of Haydon, L 13) Phelps Ad ×
Rosa, (mail to Bostwick) Nuckolls M 16 Bostwick, 7 Ad ×
Roscoe, (mail to [illegible]) Keith ×
Rosedale, (3 miles n. of Bristow, D 11) Boyd O'Neill, 32, 35 Am., G. N
Roseland, ● Adams L 14 50a W., F. & Co
Roselma, (mail to Albion) Boone H 16 Albion Ad Pac
Rosemont, Webster L 15 7aa Ad
Rosewater, (mail to Hiawatha) Dundy M 6 Martin, 7 Ad
Round Valley, Custer Ad
Royal, (R. R. name *Savage*) Antelope
Ruby, Seward Ad
Rulo, 1 bank, ● Richardson M 22 7o, q Ad
Rush, (mail to Riverton) Franklin M 14 Riverton, 7 Ad
Rushville, [illegible] ● Sheridan
Ruskin, ● Nuckolls M
Rutland, (mail to [illegible]) Dawes
Ryno, Custer

S

Sacramento, Phelps L 12 7aa Ad 42
Saint Bernard, ● Platte H 17 Lindsay, 32 Am 26
Saint Clair, Antelope G 16 Oakdale, 32 Am
Saint Deroin, Nemaha
Saint Edward, 1 bank, ● Boone H 25 139a
Saint Helena, ● Cedar D 17 Hartington, 20
Saint James, Cedar D 18 Hartington, 2
Saint Joe, (mail to Phillips) Hamilton K 15 Phillips, 7
Saint Libory, ● Howard J 15 139k
Saint Mary, (mail to Humphrey) Platte H 17 Humphrey
Saint Michael, Buffalo J 14 7l
Saint Paul, 3 banks, ● Howard I 14 7l
Saint Peter, (mail to Hartington) Cedar E 18 Hartington, 20
Saint Peter, Dixon
Saint Stephen (mail to Nelson) Nuckolls M Nelson
Salem, 1 bank, ● Richardson M 2[illegible]
Salem Junction, (mail to Salem) Richardson M 21 7o, r
Saltillo, ● Lancaster K 19 7c
Sanberg, (mail to Fremont) Dodge I [illegible] 139a
Sandalia, Boone H 16 Bradish
Sandcreek, Saunders I 19 Prague, 7
Sandoz, (mail to Grayson) Sheridan E 4 Rushville
Sand Pit, [illegible] Dodge H
Sandwich, (mail to Max) Dundy M Max, 7
Sanford, (mail to Ainsworth) Keyapaha Ainsworth
Sangco, (mail to Northbend) Colfax H 18 Northbend, 139
Santee, ● Knox D 16 Bloomfield, 20
Sappa, (9 miles [illegible]) Furnas
Saratoga, Holt
Sargent, 2 banks ● Custer H
Saronville, 1 bank, ● Clay K [illegible]
Sarpy Mills, Sarpy
Sartoria, ● Buffalo
Savage, (P. O. name Royal) Antelope
Sawyer, Fillmore
Saxon, (mail to Friend) Saline K
Scandia, (6½ miles n. e. of Pilot, J 12) Custer
Scandinavia, (mail to Ragan) Harlan M 13 Ragan, 50 W., F. & Co
Schuyler, 4 banks, ● Colfax H 18 7e, 139a Ad., Pac 2,157
Schroedt, (mail to Pilger) Stanton G 18 Pilger, 32 Am ×
Scotia, 1 bank, ● Greeley H 14 139m Pac 263
Scotia Junction, (mail to Scotia) Greeley H 14 139l, m Pac ×
Scott, (mail to Inavale) Webster M 14 Inavale, 7 Ad ×
Scottsbluff, Scotts Bluff Q 2 7ii Ad 58
Scottville, Holt D 15 O'Neill, 32, 35 Am., G. N 13
Scribner, 2 banks, ● Dodge H 19 32g Am 827
Seaton, (mail to Giltner) Hamilton J 16 Giltner, 7 Ad ×
Sedan, (mail to Davenport) Nuckolls 118a Pac ×
Sedlov, Valley H 13 Burwell, 7 Ad ×
Selden, (15 miles [illegible] of Long Pine, E 12) Rock Long Pine Am
Seneca, ● Thomas
Sett, Furnas M Wilsonville, 7 Ad
Seward, 3 banks, ● Seward K 18 Ad., Am 1,[illegible]
Sextorp, Cheyenne I Pac
Seymour Park, (mail to Omaha) Douglas I 21 58c Pac ×
Shaffer, (r. f. d. from Pawnee City) Pawnee Pawnee City, 5, 21 Ad., U. S ×
Sharon, (mail to Shelton) Buffalo K 14 Shelton, 139 Pac ×
Shelby, 1 bank, ● Polk I 17 139h Pac 425
Shellcreek, Colfax H 18 Richland, 139 Pac ×
Shelton, 2 banks, ● Buffalo K 14 139b Pac 861
Sheridan, (mail to Erina) Wheeler G 14 Ericson, 7 Ad ×
Sherman, (mail to Wilsonville) Furnas M 10 Wilsonville, 7 Ad ×
Sherwood, (mail to Naponee) Franklin M Naponee Ad
Shestak, (mail to Wilber) Saline L 18 7l Ad ×
Shickley, 1 bank, ● Fillmore L 16 6 7aa, 32f Ad., Am 372
Shiloh, (mail to Aurora) Hamilton J 15 Aurora, 7 Ad ×
Shubert, 1 bank, ● Richardson M 22 7r Ad 303
Sidney, 3 banks, ● Cheyenne I 3 139c, d, 7kk Ad 1,001
Silas, (mail to Spuds) Lincoln J 8 North Platte, 139 Pac ×
Silvercreek, 1 bank, ● Merrick G 20 139a Pac 291
Silverlake, (mail to Bladen) Adams L 14 Bladen, 7 Ad ×
Simeon, Cherry D 9 Valentine, 32 Am 13
Simla, Cheyenne H 3 7kk Ad ×
Simonds, (mail to Overton) Dawson K 12 139b Pac ×
Simpson, Keyapaha D 12 Newport, 32 Am ×
Sioux, (R. R. name *South Sioux City*) ● Dakota E 20 20a, 35 Am., G. N 889
Sioux, (mail to Rushville) Sheridan D 4 Rushville, 32 Am ×
Slocum, Holt E 14 O'Neill, 32, 35 Am., G. N ×
Smartville, Johnson L 20 7s Ad 63
Smeed, (mail to Bushnell) Kimball I 1 139d Pac ×
Smithfield, ● Gosper K 12 7gg Ad 29
Smyrna, Nuckolls M 16 7z Ad 53
Snyder, 1 bank, ● Dodge H 19 32l Am 229
Somerford, Custer H 12 Berwyn, 7 Ad ×
Somerset, Lincoln J 8 7gg Ad ×
Somerville, (r. f. d. from Hooper) Dodge Hooper, 32 Am ×
South Auburn, (R. R. name *Auburn Station*) ● Nemaha L 21 7w Ad 710
Southbend, ● Cass J 20 7b, 21d Ad., U. S 141
South Blair, (mail to Blair) Washington 20a Am ×
South Cut, (mail to Briggs) Douglas 20a Am ×
South Loup, (mail to Pleasanton) Buffalo J 14 Pleasanton, 139 Pac ×
South Omaha, 4 banks, ● Douglas H 20 7e, 21d, 32d, 58b, 68, 139a Ad., Am., Pac., U. S., W., F. & Co 26,001
South Omaha Junction, (mail to South Omaha) Douglas I 21 21d U. S ×
South Sioux City, (P. O. name Sioux) Dakota E 20 20a, 35 Am., G. N 889
Spalding, ● Greeley H 15 Greeley, 7 Ad 148

Spannuth, Lincoln I 10 Brady, 139 Pac ×
Sparks, (5 miles n. of Penbrook, D 10) Cherry Valentine, 32 Am ×
Sparta, Knox E 16 Verdigris, 32 Am ×
Spencer, 1 bank, ● Boyd D 14 O'Neill, 32, 35 Am., G. N 135
Spiker, ● Washington H 20 Blair, 20, 135 Am 14
Sportville, (mail to Bladen) Adams L 14 Bladen, 7 Ad ×
Spragg, (7 miles n. w. of Duff, F 12) Rock Longpine, 32 Am ×
Sprague, ● Lancaster K 19 58e Pac 165
Springfield, 2 banks, ● Sarpy J 20 58e Pac 400
Springgreen, Furnas M 1[illegible] Hendley, 7 Ad ×
Springranch, ● Clay L 15 50a W., F. & Co 78
Spring Station, (mail to Phoenix) Holt D [illegible] 25 ×
Springview, 1 bank, ● Keyapaha D 11 Ainsworth, 32 Am 188
Springville, (mail to Callaway) Custer I 11 Callaway, 139 Pac
Spuds, Lincoln J 9 North Platte, 139 Pac ×
Spur, Butler J 18 139 Pac ×
Stafford, Holt F 15 32h Am ×
Stamford, 1 bank, ● Harlan M 12 7cc Ad 19
Stanton, 2 banks, ● Stanton G 18 32g Am 138
Staplehurst, 1 bank, ● Seward J 1[illegible] 7y Ad 1,052
Star, Holt E 1[illegible] Page, 35 G. N 211
Stark, (4½ miles n. w. of Arborville, J 17) Hamilton Central City, 7, 1 ×
State Prison, (mail to Lincoln) Lancaster see Lincoln 13
Steele City, ● Jefferson N 18 118 W., F. & Co ×
Steinauer, 1 bank, ● Pawnee M 20 21b U. S 313
Stella, 1 bank, ● Richardson M 21 58a Pac 213
Sterling, 1 bank, ● Johnson L 20 7s Ad 498
Stevens, Frontier Culbertson, 7 Ad 782
Stockham, ● Hamilton K 16 32b Am ×
Stockville, 1 bank, ● Frontier L 9 Curtis, 7 Ad 169
Stoddard, ● Thayer M 17 7u Ad 209
Stop, (mail to Callaway) Custer I 11 Callaway, 139 Pac 18
Story, (6 miles n. e. of Grammercy, D 11) Sioux ×
Stoughton (mail to Danbury) Redwillow M 9 Danbury, 7 Ad
Stowe, (mail to Earl) Frontier L 10 Holbrook, 7 Ad ×
Strang, 1 bank, ● Fillmore L 17 7u, aa Ad ×
Stratton, 1 bank, ● Hitchcock M 7 7ff Ad 234
Straussville, (6½ miles s. e. of Verdon, M 21) Richardson Verdon, 7 225
Strickland, Hayes K 7 Elsie, 7 Ad 13
[illegible] (6 miles s. e. of Hastings, K 15) Adams see Hastings ×
Stromsburg, 2 banks, ● Polk I 17 58a, 139h Pac., W., F. & Co ×
Stuart, 1 bank, ● Holt E 12 32h Am 1,154
Success (3½ miles s. e. of Dwight, J 18) Seward Dwight, 32 Am 382
Summit, (mail to Brayton) Greeley I 15 Brayton, 7 Ad ×
Summit, (mail to Nebraska City) Otoe ×
Summit Junction, (mail to South [illegible]) ×
Summit Siding, (mail to Pawnee City) Pawnee ×
Sumner, 1 bank, ● Dawson K 12 139l Pac ×
Sumter, (mail to Ord) Valley H 14 7h Ad 210
Sunol, (mail to Lodgepole) Cheyenne I 4 139c Pac ×
[illegible] (9 miles n. e. of Archer [illegible]) ×
Sunshine, (mail to North Platte) Lincoln K 8 North Platte, 139 Pac ×
Superior, 2 banks, ● Nuckolls M 16 5, 7p, 32f, 58f Ad., Am., [illegible] 1,577
Superior Junction, (mail to Superior) Nuckolls M 16 7p, z Ad ×
Surprise, 1 bank, ● Butler J 18 32h Am 348
Sutherland, 1 bank, ● Lincoln I 8 139e Pac 361
Sutton, 2 banks, ● Clay K 16 7d, 50a Ad., W., F. & Co 1,365
Swaburg, ● Dodge H 19 Hooper, 32 Am 18
Swan, (9 miles [illegible] of Amelia, F 11) Holt Burwell, 7 Ad ×
Swanton, 1 bank, ● Saline L 18 7aa Ad 266
Swedeburg, ● Saunders J 19 32e Am 58
Swedehome, ● Polk I 17 Stromsburg, 50, 139 Pac., W., F. & Co 81
Sweden, (mail to Bloomfield) Knox D 17 Bloomfield, 20 Am ×
Sweetwater, ● Buffalo J 13 Ravenna, 7 Ad ×
Sybrant, (5½ miles s. w. of [illegible], F 12) Rock Bassett, 32 Am ×
Syracuse, 2 banks, ● Otoe K 20 7r Ad 861

T

Table, (9 miles s. [illegible], I 10) Custer Callaway Pac
Tablerock, 1 bank, ● Pawnee M 21 7o, s Ad
[illegible] (mail to Bloomfield) Knox D Am
[illegible] 2 banks, ● Otoe L 20 7s Pac 4[illegible]8
[illegible], ● Seward J 18 7l Ad 1[illegible]9
Tarnov, Platte H 17 139k Pac 28
Tate, Pawnee M 20 14 Pac 58
Taylor, ● Loup G 12 Burwell, 7 Ad 241
Tecumseh, 2 banks, ● Johnson L 20 7s, w Ad 2,005
Tecumseh Junction, (mail to Tecumseh) Johnson 7s, w Ad
Tekamah, 2 banks, ● Burt G 20 20a Am 1,597
Tekoosha, (mail to Fullerton) Nance I 16 Fullerton, 139 Pac ×
Telbasta, (r. f. d. from Arlington) Washington H 20 Nickerson, 32 Am 18
Thacher, (mail to Valentine) Cherry Am
Thayer, 1 bank, ● York K 17 32b Am 189
Thedford, 1 bank, ● Thomas G 10 7m Ad 162
Thomasville, (mail to Cowles) Webster M 15 Cowles, 7 Ad ×
Thompson, ● Jefferson M 18 7p, 21c Ad., U. S 25
Thornburg, Hayes L 8 Maywood, 7 Ad 9
Thorn Station, (P. O. name [illegible])
Thornton, (mail to Swedehome) Polk I 16 Stromsburg, 50, 139 Pac., W., F. & Co ×
Thummel, (mail to Clarks) Merrick J 16 139a Pac ×
Thurman, Rock E 1[illegible] Bassett, 32 Am ×
Thurston, (mail to [illegible]) Douglas I 20 239a Pac ×
Thurston, ● Thurston E 19 20a Am 28
Tilden, 2 banks, ● Madison G 16 32h Am 533
Tile Works, (mail to Beatrice) Gage 7l Ad ×
Tobias, 2 banks, ● Saline L 17 7aa, 50a Ad., W., F. & Co 672
Tonic, (8½ miles n. e. of Ewing, G 14) Holt Ewing, 32 Am ×
Touhy, Saunders J 19 139e Pac 13
Tower, Boyd D 15 Verdigris, 32 Am 55
Townsend, Gage L 19 Pickrell, 139 Pac ×
Trenton, 1 bank, ● Hitchcock M 8 7ff Ad 329
Triumph, Custer I 11 Callaway, 139 Pac ×
Troenoir, (mail to Ravenna) Buffalo J 13 Ravenna, 7 Ad ×
Troy, Greeley H 15 Greeley, 7 Ad ×
Trumbull, ● Clay K 15 7f Ad 135
Tryon, ● McPherson H 8 Hershey, 139 Pac 88
Tuckerville, ● Custer I 11 Oconto, 139 Pac ×
Tufford, Custer J 12 Mason City, 7 Ad ×
Turkey Creek, (mail to Geneva) Fillmore L 16 Geneva, 7, 32 Ad., Am ×
Turlington, Otoe K 21 7r Ad ×
Turner, Holt D 14 O'Neill, 32, 35 Am., G. N 18
Tynerville, (mail to Ashton) Howard I 14 Ashton, 7 Ad ×
Tyrone, Redwillow M 10 Wilsonville, 7 Ad ×

U

Ulysses, 1 bank, ● Butler J 18 7g Ad 563
Unadilla, 1 bank, ● Otoe K 20 7r Ad 243
Underwood, Hall K 15 Hansen, 50 Pac., W., F. & Co ×
Union, 1 bank, ● Cass K 21 58b, d Pac 2[illegible]2
Union Ridge, (mail to Arapahoe) Gosper L 11 Arapahoe, 7 Ad ×
University Place, 1 bank, ● Lancaster K 20 54 1,130
Upland, 1 bank, ● Franklin M Ad 281
Upton (15 miles s. of Broken Bow, I 12) Custer Oconto, 139 Pac ×
Urbana, (mail to Loomis) Phelps L 12 Loomis, 7 Ad ×
Utica, 2 banks, ● Seward K 18 7l Ad 487

V

Vacoma, (r. f. d. from Herman) Washington H 20 Herman, 20 Am [illegible]
Valentine, 2 banks, ● Cherry D 9 32l Am [illegible]
Val Grange, (mail to McCook) Redwillow M McCook, 7 Ad
Valley, 1 bank, ● Douglas I 20 Pac 5[illegible]
Valparaiso, 1 bank, ● Saunders J 18 139 Pac [illegible]14
Vance, (mail to Bridgeport) Cheyenne G 3 7ii Ad
Varna, (mail to Tobias) Saline L 17 Tobias, 7, 50 Ad., W., F. & Co
Velte, (mail to Lexington) Dawson K 11 Lexington, 139 Pac
Venango, ● Perkins K 6 7gg Ad
Venus, Knox G. N
Verdel, Knox Verdigris Am
Verdigris, 1 bank, (R. R. name *Verdigre*) ● Knox E 15 3 Am 2[illegible]0
Verdon, 1 bank, ● Richardson M 21 7 Ad., Pac [illegible]
Verdurette, (mail to Loup) Sherman J 1[illegible] Loup, 7, 139 Ad., Pac
Verona, ● Clay I 16 50a W., F. & Co
Vesta, 1 bank, ● Johnson L 2[illegible] 7 Ad
Vick, (mail to Palmer) Merrick I Palmer, 7 Ad
Vickory, (mail to Orchard) Antelope E 16 Orchard, 35 G. N
Vim, Antelope F 15 Neligh, 32 Am
Vincent, (mail to Holbrook) Furnas M 11 Holbrook, 7 Ad

[illegible] M 20 7o Ad 2
[illegible] ● M 19 21b, 14 Pac., U. S 24
[illegible] E 19 20 Am ×
Vroman, Lincoln J 9 139b Pac ×

W

Wabash, (2 miles e. of Elmwood, K 21) ● Cass 58d Pac 190
Waco, 1 bank, ● York J 17 7l Ad 310
Wahoo, 3 banks, ● Saunders I 19 7e, 32e, 139e Ad., Am., Pac 2,100
Wakefield, 2 banks, ● Dixon F 18 20b, d Am 755
Wallace, 1 bank, ● Lincoln J 5 7gg Ad 130
Walnut, Knox E 17 Verdigris, 32 Am ×
Walters, (P. O. name Carlisle) Fillmore L 16 32f Am 7
Walthom, (mail to St. Michael)
Walton, Lancaster J 19 58d Pac ×
Walworth, Custer H 1[illegible] Anselmo, 7 Ad ×
Ware, (6½ miles n. w. of Dwight, J 18) Butler Dwight, 32 Am ×
Warnerville, Madison G 1[illegible] 139k Pac 20
Warrack, (mail to Columbus) Pac
Warsaw, (mail to Farwell) Howard H 17 7l Ad ×
Washington, Washington I 2[illegible] 32a Am 58
Waterbury, ● Dixon E 19 35 G. N 130
Waterloo, ● Douglas H 20 139a Pac 345
Watertown, Buffalo K 12 139l Pac 5
Watson, (10 miles n. w. of [illegible]brara, D 16) Knox Verdigris, 32 Am ×
Watsons Ranche, (mail [illegible]) Buffalo K 1[illegible] 139b Pac ×
Watts, Lincoln J 9 North Platte, 139 Pac ×
Wauneta, 1 bank, ● Chase L 7 7kk Ad 181
Wausa, 2 banks, ● Knox E 17 20e Am 441
Waverly, 1 bank, ● Lancaster J 19 7b Ad 266
Wayland, Polk I 17 Gresham, 32 Am ×
Wayne, 4 banks, ● Wayne F 19 20b, e Am 2,119
Wayside, (mail to Chadron) Dawes C 3 32m Am ×
Weber, (6½ miles s. e. of Randolph, E 17) Wayne Randolph, 20, 35 Am., G. N 13
Webster, Dodge H 18 Scribner, 32 Am 18
Weeping Water, 2 banks, ● Cass K 21 58e, d Pac 1,156
Weigand, Knox D 17 Bloomfield, 20 Am ×
Weir, (mail to Whitman) Grant F 8 7m Ad ×
Weissert, Custer H 12 Berwyn, 7 Ad 18
Welch, Knox D 16 Verdigris, 32 Am ×
Wellfleet, ● Lincoln K 9 7gg Ad 186
Wescott, ● Custer H 12 Arcadia, 7 Ad 6[illegible]
Western, 1 bank, ● Saline L 18 7aa Ad 4[illegible]2
Westerville, ● Custer I 12 Berwyn, 7 Ad 140
Westfield (mail to Fullerton) ×
West Lawn, Douglas
West Lincoln, ● Lancaster
Westmark, ● Phelps
Weston, 1 bank, ● Saunders
Westpoint, 4 banks ● Cuming G 19 32g Am 1,890
West Side, (mail to Omaha) Douglas 58c Pac ×
West Side Junction, (mail to Omaha) Douglas I 21
West Strang, (mail to Strang) Fillmore 7g, aa Ad ×
West Union, ● Custer H 12 Brokenbow, 7 Ad 90
Weyerts, Cheyenne I 4 Lodgepole, 139 Pac ×
Wheatland, (mail to Campbell) Webster M 14 Campbell, 7 Ad ×
Wheeler, Wheeler G 14 Petersburg, 32 Am ×
White Rabbit, (mail to Gothenburg) Dawson K 11 Gothenburg, 139 Pac ×
Whitman, ● Grant F 7 7m Ad 126
Whitney, ● Dawes D 3 32n Am 58
Whitney, (mail to Cambridge) Redwillow M 10 Cambridge, 7 Ad ×
Whittier, Lincoln I 9 North Platte, 139 Pac ×
Wilber, 2 banks, ● Saline L 18 7l Ad 1,054
[illegible] ●
Willard, (12 miles [illegible] of North Platte, I 9) Lincoln North Platte, 139 ×
Wilford, Scotts Bluff H 2 Kimball, 132 ×
Williamsburg, ● Phelps K 12 Elmcreek, 139 ×
Willow, (R. R. name [illegible] *Island*) Dawson K 10 139b
Willowdale, Antelope F 16 Brunswick, 35
Willow Springs, (mail to Burwell) Garfield G 13 Burwell
Wilson, (mail to Leigh) Colfax H 18 Leigh, 32
Wilsonville, 1 bank, ● Furnas M
Winfield, Brown
Winnebago, ● Thurston
Winnetoon, Knox E 16 32k Am 18
Winside, 1 bank, ● Wayne F 18 20 Am 400
Wisner, 2 banks ● Cuming G 19 32 Am 963
Wolbach, ● Greeley I 1[illegible] 7b Ad 256
Woodburn, Platte I 17 St. Edward, 139 Pac ×
Woodlake, 1 bank, ● Cherry E 10 32l Am 123
Woodlawn, Lancaster J 19 7l Ad ×
Wood Park, (mail to [illegible]) Dakota 35 G. N ×
Wood River, 2 banks, ● Hall K 14 139b Pac 589
Woodville, Platte H 16 139a Pac ×
Worms, (6 miles n. of [illegible], J 15) Merrick Libory, 139 Pac 18
Wright, (mail to Gering) Scotts Bluff D 12 Kimball, 132 Pac ×
Wrightsville, (mail to Miller) Buffalo J 13 Miller, 139 Pac ×
Wye Switch, (mail to McCool Junction) York 5[illegible]
Wymore, 1 bank, ● Gage M 19 7o, p, t Ad 2,626
Wyoming, Otoe K 21 58b Pac 12

Y

Yale, Valley I 13 Arcadia, 7 Ad
York, 2 banks, ● York J 17 7l, 32b, 50a, Ad., Am., W., F. & Co 5,132
Yucca, (mail to Arnold) Custer I 10 Callaway, 139 Pac
Yutan, 1 bank, ● Saunders I 19 139e Pac 263

Z

Zion, (mail to Craig) Burt 20a Am ×
Zyba, (mail to Upland) Kearney L 13 Upland, 7 Ad ×
Neb. 4

Ad., Adams Ex. Am., American Ex. Pac., Pacific Ex. U. S., United States Ex. W., F. & Co., Wells, Fargo & Co. Ex.

INDEX TO STATE MAP OF COLORADO.

EXPLANATION.

To find the name of any place on the Map, first find the name in the index: opposite the name will be seen the number and letter designating it on the Map: then trace a direct line on the map from the number given to a point where it meets a direct line running from the letter given, and at or near this point will be found the name desired.

Figures represent Railroads; an *italic* letter after each figure, represents the branch of that railroad.

County Seat in **Full Face** type.

All Towns in Roman type are Post Offices.

All Towns in *Italic* type are not Post Offices.

● Money Order Post Office.

⊙ Telegraph Station.

⊏ Prepaid Freight and Express Station.

✕ Population unknown or less than 100.

r. f. d. rural free delivery.

Ad. Ex., Adams Express.

D. & R. G. Ex., Denver & Rio Grande Express.

Pac. Ex., Pacific Express.

U. S. Ex., United States Express.

W. F. & Co. Ex., Wells, Fargo & Co. Express.

RAILROADS.

5. Atchison, Topeka & Santa Fe.
a. Dodge City, Kans., to Lajunta, L 17, entering the State at L 21.
b. Lajunta, L 17, to Denver, F 13; using the tracks of the Colorado & Southern from Pueblo, K 14, to Denver, F 13.
c. Pueblo, K 14, to Canon City, J 12.
d. Clelland, J 12, to Rockvale, K 12.
e. Lajunta, L 17, to Las Vegas, N. Mex., leaving the State at P 14.

6. Book Cliff.
Grand Junction, H 3, to Book Cliff, G 3, and building northward.

7. Burlington & Missouri River.
(Controlled by the Chicago, Burlington & Quincy.)
a. McCook, Nebr. to Akron, D 18, entering the State at Laird, D 21.
b. Akron, D 18, to Denver, F 13.
c. Holdredge, Nebr., to Holyoke, B 20, entering the State at B 21.
d. Holyoke, B 20, to Cheyenne, Wyo., leaving the State near Hereford, A 15.
e. Denver, F 13, to Lyons, D 12.
f. Alliance, Neb., to Brush, D 17, entering the State at A 18, and using the U. P. R. R's. tracks from Sterling, B 18, to Union, C 17.

15. Canon City & Cripple Creek.
See Denver & Southwestern.

21. Chicago Rock Island & Pacific.
a. Goodland, Kans., to Colorado Springs, I 13, entering the State at G 21.
b. Limon Station, G 17, to Denver, F 13, via U. P. R. R.
c. Denver, F 13, to Pueblo, K 14, via D. & R. G. R. R.

24. Colorado Eastern.
Denver, F 13, to Scranton, E 14.

24½. Colorado Fuel & Iron Co.
San Carlos, L 14, to Lake Minequa, L 14.

25. Colorado Midland.
(Controlled jointly by Colorado & Southern and Denver & Rio Grande.)
a. Colorado Springs, I 13, to Arkansas Junction, G 9.
b. Snowden, H 9, via Leadville, G 9, to Grand Junction, H 3.
c. Basalt, G 7, to Aspen, G 8, and building to Ashcroft, H 8.
d. Cardiff, F 6, to Gulch, G 6.
e. Sunshine Spur, G 6, to Sunshine, G 6.

25½. Colorado Springs & Cripple Creek District. (Elec.)
a. Colorado Springs, I 13, to Cripple Creek, I 12.
b. Cameron, I 12, to Victor, I 12.

—. Colorado, Wyoming & Great Northern.
See Book Cliff.

26. Colorado & Northwestern.
Boulder, D 12, to Ward, D 11.

27. Colorado & Southern.
a. Denver, F 13, to Como, G 10.
b. Sheridan Junction, F 13, to Morrison, F 12.
c. Coal Branch Junction, G 10, to King, G 10.
d. Como, G 10, to Leadville, G 9.
e. Dickey, F 10, to Keystone, F 10.
f. Como, G 10, to Saint Elmo, I 9.
g. Garo, H 10, to Alma, G 10.
h. Schwanders, I 9, to Buenavista, I 9.
i. Saint Elmo, I 9, to Baldwin, I 7.
k. Hill Top Junction, H 10, to Leavick and Mudsill, H 9.
m. Denver, F 13, to Greeley, C 14, and over the U. P. Ry's. tracks to Cheyenne, Wyo., A 14.
o. Jersey, F 13, to C. C. Cut Off, E 13.
p. Louisville Junction, E 13, to Lafayette, E 13.
p. Louisville Junction, E 13, to Boulder, D 12.
q. Loveland, C 13, to Arkin, C 12.
Fort Collins, B 13, to Stout, C 12.
s. Argo Junction, F 13, to Graymont, F 10.
t. Golden, F 12, to Glencoe, E 12.
u. Forkscreek, F 12, to Central City, E 11.
Denver, F 13, to Manitou Junction, I 14.
Manitou Junction, I 14 to Pueblo, K 14.
Manitou Junction, I 14, to Colorado Springs, I 13.
Cable Junction, I 14, to McFerran, I 14.
Franceville Junction I 14, to Franceville, I 14.
aa. Gulf Junction, K 14, to Bessemer Junction, K 14.
bb. Gulf Junction, K 14, to Walsenburg, M 13, over the D. & R. G. R. R., and from thence to Trinidad, O 14.
cc. Acme Junction, N 14, to Aguilar, N 14.
dd. Ludlow, N 14, to Hastings, N 14.
ee. Franklin, N 14, to Berwind, O 14.
ff. Chicosa Junction, O 14, to Forbes, O 14.
gg. Trinidad, O 14, to Vasquez, N. Mex., leaving the State near Martinsen, P 14.
hh. Longs Canon Junction, O 14, to Thompsons, O 14.
ii. Trinidad, O 14, to Texline, Tex., leaving the State at Watervale, P 16.
kk. Beshoar Junction, O 14, to Gravcreek, O 15.
ll. South Platte, G 13, to Nighthawk, G 12, and building southward.
mm. Culbertson Junction, E 12, to Allan Bond, E 12.
nn. Rugby, N 14, to Teachers Mine, N 14.
oo. Bowen, O 14, to Harps Mine, O 14.

28. Crystal River.
a. Carbondale, G 7, to Crystal, H 7.
b. Thompson Creek Junction, G 6, to Willow Park, G 6.
c. Redstone, G 6, westward about 6 miles.

29. Denver City Tramway. (Elec.)
Denver, F 13, to various suburban towns, F 13.

30. Denver, Lakewood & Golden.
a. Denver, F 13, to Golden, F 12.
b. Golden, F 12, to Ralston, E 12.
Villapark, F 13, to Barnum, F 13.

35. Denver, Longmont & Noland.
Noland, D 12, to Zoe Park, 16½ miles, Noland, D 12, to Shady Side, 20½ miles.

40. Denver & Rio Grande.
a. Denver, F 13, to Littleton, F 13.
b. Littleton, F 13, to Pueblo, K 14.
c. Overland Park Junction, F 13, to Overland, F 13.
Military Junction, F 13, to Fort Logan, F 13.
e. Toluca, G 13, to Lehigh Coal Mine, G 13. (Closed.)
f. Castlerock, G 13, to O'Briens Quarry, G 13.
g. Douglas, G 13, to Douglas Quarries, G 13.
h. Colorado Springs, I 13, to Manitou, I 12.
i. Pueblo, K 14, to Salida, J 10.
k. Coal Creek Junction, K 12, to Coal Creek, K 12.
l. Oak Creek Junction, K 12, to Oak Creek Mine, K 12.
m. Chandler Junction, K 12, to Chandler Mine, K 12.
n. Fremont Junction, K 12, to Fremont Mine, K 12.
o. Cliff Junction, J 12, to Westcliffe, L 12. (Closed.)
p. Pueblo, K 14, to Trinidad, O 14.
q. Rouse Junction, N 14, to Rouse, N 14.
r. Santa Clara Junction, N 14, to Santa Clara, N 13.
s. Engleville Junction, O 14, to Engleville, O 14.
t. Cuchara Junction, M 14, to Laveta, N 13.
u. Loma Junction, M 13, to Pictou, M 13.
v. Salida, J 10, to Minturn, F 9.
w. Hecla Junction, J 10, to Calumet, J 10.
x. Oro Junction, G 9, to Silver Cord Tunnel, G 9.
y. Minturn, F 9, to Grand Junction, H 3.
z. Leadville, G 9, to Dillon, F 10.
aa. Glenwood, F 6, to Aspen, G 8.
bb. Salida, J 10, to Gunnison, J 7.
cc. Poncha Junction, J 10, to Monarch, J 9.
dd. Gunnison, J 7, to Grand Junction, H 3.
ee. Aberdeen Junction, J 7, to Aberdeen, J 7.
ff. Mears Junction, J 10, to Alamosa, N 10.
gg. Villagrove, K 10, to Orient, K 11.
hh. Montrose, J 4, to Ouray, L 5.
ii. Gunnison, J 7, to Anthracite, I 7.
kk. Crested Butte, I 7, to Ruby, I 7.
ll. Lake Junction, J 6, to Lake City, L 6.
mm. Alamosa, N 10, to Durango, O 4.
nn. Durango, O 4, to Silverton, M 5.
oo. Antonito, O 10, to Espanola, N. Mex. leaving the State at P 10.
pp. Alamosa, N 10, to Laveta, N 13.
qq. Alamosa, N 10, to Creede, L 7.
rr. Leadville, G 9, to Ibex, G 9.
ss. Texascreek, K 11, to Silvercliff, L 12.
tt. Alps Junction, G 9, to Resurrection, G 9.
uu. Pagosa Junction, P 6, to end of track, N 7.

45. Denver & Southwestern.
a. Canon City, J 12, to Cripple Creek, I 12.
b. Vesta Junction, J 12, to Vesta, J 12.
c. Victor, I 12, to Vista Grande, I 13.
d. Divide, H 12, to Cripple Creek, I 12.
e. Victor Junction, I 12, to Victor, I 12.
f. Florence, K 12, to Oro Junta, K 12.
g. Last Dollar, I 12, to Lillie, I 12.

46. Florence & Cripple Creek.
See Denver & Southwestern.

47. Golden Circle.
See Denver & Southwestern.

50. London, South Park & Leadville.
Alma, G 10, to London Hill, G 9.

52. Manitou & Pikes Peak.
Manitou, I 12, to Summit of Pikes Peak, I 12.

55. Midland Terminal.
See Denver & Southwestern.

58. Missouri Pacific.
Horace, Kans., to Pueblo, K 14, entering the State at Towner, J 21.

90. Rio Grande Junction.
See Colorado Midland and Denver & Rio Grande.

100. Rio Grande Southern.
(Controlled by the Denver & Rio Grande.)
a. Ridgway, K 5, to Rico, M 4.
b. Rico, M 4, to Durango, O 5.
c. Rico, M 4, to Enterprise, 4 miles distant.
d. Ute Junction, O 4, to Ute Mines, O 4.
e. Vance Junction, L 4, to Pandora, L 5.

110. Rio Grande Western.
Helper, Utah, to Grand Junction, H 3, entering the State at G 1.

115. Rio Grande & Pagosa Springs.
Lumberton, N. Mex., to Price, O 8, entering the State at O 7; building to Pagosa Springs, N 7.

120. Silverton.
Silverton, M 5, to Ironton, L 5.

122. Silverton, Gladstone & Northern.
Silverton, L 5, to Gladstone, L 5.

125. Silverton Northern.
Silverton, M 5, to Eureka, L 5.

139. Union Pacific.
a. Ellis, Kans., to Cheyenne Wells, I 20, entering the State at Chemung, I 21.
b. Cheyenne Wells, I 20, to Denver, F 13.
c. North Platte, Nebr., to Sidney, Nebr., via Julesburg, A 20.
d. Cheyenne, Wyo., to Denver, F 13, entering the State at Athol, A 13.
e. Brighton, E 13, to Boulder Junction, D 12.
g. Julesburg, A 20, to La Salle, C 14.

PROJECTED AND UNDER CONSTRUCTION.

140. Akron, Sterling & Northern.
Proposed from Sterling, B 18, to Akron, D 18, 35 miles.

150. Aspen Contract Mining Co.
Projected from Woody Creek, G 7, to Lenado, G 7.

155. Breckenridge, Dillon & Northern.
Proposed from Breckenridge, F 10, to Dillon, F 10.

160. Colorado & Northeastern.
Projected from Pueblo, K 14, to Kit Carson, I 19.

165. Denver, Boulder & Northern.
Building from Denver, F 13, to Greeley, C 14, 87 miles.

170. Denver, Kingfisher & Gulf.
Projected from Denver, F 13, to Sabine Pass, Tex., 1,054 miles.

175. Pikes Peak Tunnel Mining.
Projected from Cripple Creek, I 12, to Canon City, J 12, 30 miles.

180. Plato Valley.
Projected from Collbran, G 4, to Cameo, G 4, 20 miles, surveyed.

185. Pueblo & Southwestern.
Projected from Bessemer, K 14, to Beulah, L 13, 25 miles.

190. White River Valley.
Projected from Newcastle, F 5, to Meeker, D 4.

COUNTIES.

COUNTY. CO. SEAT.	INDEX.	POP.
Arapahoe, Denver	[illegible]	[illegible]
Archuleta, Pagosa Springs	O 7	[illegible]
Baca, Springfield	N 20	[illegible]
Bent, Las Animas	K 19	[illegible]
Boulder, Boulder	D 12	[illegible]
Chaffee, Buenavista	I 10	[illegible]
Cheyenne, Cheyenne Wells	I 19	[illegible]
Clear Creek, Georgetown	F 11	[illegible]
Conejos, Conejos	O 10	[illegible]
Costilla, San Luis	N 12	[illegible]
Custer, Silvercliff	[illegible]	[illegible]
Delta, Delta	[illegible]	[illegible]
Dolores, Rico	M 4	[illegible]
Douglas, Castlerock	G 13	3,120
Eagle, Redcliff	F 9	3,008
Elbert, Kiowa	G 14	3,101
El Paso, Colorado Springs	I 13	31,602
Fremont, Canon City	J 12	15,636
Garfield, Glenwood Springs	F 6	5,835
Gilpin, Central City	E 11	6,690
Grand, Sulphur Springs	[illegible]	[illegible]
Gunnison, Gunnison	[illegible]	[illegible]
Hinsdale, Lake City	[illegible]	[illegible]
Huerfano, Walsenburg	M [illegible]	[illegible]
Jefferson, Golden	[illegible]	[illegible]
Kiowa, Sheridan Lake	[illegible]	[illegible]
Kit Carson, Burlington	[illegible]	[illegible]
Lake, Leadville	[illegible]	[illegible]
La Plata, Durango	[illegible]	[illegible]
Larimer, Fort Collins	[illegible]	[illegible]
Las Animas, Trinidad	[illegible]	[illegible]
Lincoln, Hugo	H 17	[illegible]
Logan, Sterling	B 18	[illegible]
Mesa, Grand Junction	H	[illegible]
Mineral, Creede	[illegible]	[illegible]
Montezuma, Cortez	[illegible]	[illegible]
Montrose, Montrose	[illegible]	[illegible]
Morgan, Fort Morgan	D 16	[illegible]
Otero, Lajunta	[illegible]	[illegible]
Ouray, Ouray	[illegible]	[illegible]
Park, Fairplay	[illegible]	[illegible]
Phillips, Holyoke	[illegible]	[illegible]
Pitkin, Aspen	[illegible]	[illegible]
Prowers, Lamar	[illegible]	[illegible]
Pueblo, Pueblo	[illegible]	[illegible]
Rio Blanco, Meeker	[illegible]	[illegible]
Rio Grande, Del Norte	M [illegible]	[illegible]
Routt, Hahns Peak	[illegible]	[illegible]
Saguache, Saguache	[illegible]	[illegible]
San Juan, Silverton	M	[illegible]
San Miguel, Telluride	[illegible]	[illegible]
Sedgwick, Julesburg	[illegible]	[illegible]
Summit, Breckenridge	[illegible]	[illegible]
Teller, Cripplecreek	[illegible]	[illegible]
Washington, Akron	[illegible]	[illegible]
Weld, Greeley	[illegible]	[illegible]
Yuma, Yuma	[illegible]	[illegible]

TOWNS.

TOWN. COUNTY.	INDEX.	RAILWAY, *or, if not on a Railroad, nearest station.*	EX.	POP.
Abbey, (12 miles n. w. of Graneros, L 14) Pueblo	[illegible]	Graneros, 27, 40	[illegible]	[illegible]
Abbott, Arapahoe	[illegible] 7	Akron, 7	Ad	[illegible]
Aberdeen, (mail to Gunnison) Gunnison	[illegible]	40[illegible]	D. & R. G	[illegible]
Aberdeen Junction, (mail to Gunnison) Gunnison	[illegible]	[illegible]	D. & R. G	[illegible]
Abeyta, (mail to [illegible]) Las Animas	[illegible]	[illegible]	W. F. & Co	[illegible]
Acequia, (mail to [illegible]) Douglas	[illegible]	[illegible]	D. & R. G., W. F. & Co	[illegible]
Acme Junction, (mail to Aguilar) Las Animas	N [illegible]	[illegible]	Pac	[illegible]
Adair, (mail to Barela) Las Animas	[illegible]	[illegible]	Pac	[illegible]
Adams, (mail to [illegible]) Larimer	[illegible]	[illegible]	W. F. & Co	[illegible]
Adelaide, (17½ miles n. of Florence, K 12) Fremont	K [illegible]	[illegible]	D. & R. G	[illegible]
Adobe, (mail to Florence) Fremont	K [illegible]	[illegible]	D. & R. G	[illegible]
Agate, ● [illegible]	[illegible]	[illegible]	W. F. & Co	[illegible]
Aguilar, ● Las Animas	N [illegible]	[illegible]	D. & R. G	[illegible]
Ajax, (mail to Goldfield) [illegible]	[illegible]	[illegible]	[illegible]	[illegible]
Akron, 1 bank, ● Washington	D 18	[illegible]	[illegible]	[illegible]
Alamosa, 1 bank, ● Conejos	N [illegible]	40[illegible]	D. & R. G	[illegible]
Alcott, ● Arapahoe	[illegible]	[illegible]	[illegible]	[illegible]
Alder, Saguache	K [illegible]	40[illegible]	D. & R. G	[illegible]
Alfalfa, (15 miles s. e. of Hoehne, O 15) Las Animas	[illegible]	Hoehne, 5	W. F. & Co	[illegible]
Alford, Larimer	A 12	Fort Collins, 2	W. F. & Co	[illegible]
Alicante, (mail to Leadville) Lake	G 9	27*d*, 40*z*	D. & R. G., Pac	[illegible]
Alice, Clear Creek	[illegible]	Dumont, [illegible]	W. F. & Co	[illegible]
Allanbond, (mail to Boulder) Boulder	[illegible]	[illegible]	[illegible]	[illegible]
Allenspark, Boulder	[illegible]	[illegible]	W. F. & Co	[illegible]
Allenton, (mail to [illegible]) [illegible]	[illegible]	[illegible]	D. & R. G	[illegible]
Alma, 1 bank, ● Park	G [illegible]	[illegible]	W. F. & Co	[illegible]
Almont, (mail to Gunnison) Gunnison	I 8	40*ii*	⊏D. & R. G	[illegible]
Alpine, (R. R. [illegible]) Chaffee	[illegible]	[illegible]	W. F. & Co	[illegible]
Alpine Tunnel, (mail to [illegible]) Chaffee	[illegible]	[illegible]	W. F. & Co	[illegible]
[illegible] Lake	[illegible]	[illegible]	D. & R. G	[illegible]
Alta Vista, (mail to Wilbur) Fremont	J 13	[illegible]	⊏D. & R. G	[illegible]
Altman, ● Teller	I 12	25½, 45*a*, *g*	⊏ W., F. & Co	[illegible]
Altona, Boulder	D 12	Niwot, 27	W., F. & Co	[illegible]
American Smelter Junction, (mail Leadville) Lake	[illegible]	40*r*	⊏D. & R. G	[illegible]
Americus, (mail to [illegible]) Chaffee	I 9	40*r*	⊏D. & R. G	[illegible]
Ames, (mail to Telluride) San Miguel	L 4	100*a*	⊏D. & R. G	[illegible]
Amethyst, (R. R. name *Creede Station*, 1 bank, ● Mineral	L 7	40*qq*	⊏D. & R. G	[illegible]
Amherst, (mail to Holyoke) Phillips	B 20	7*c*	⊏Ad	[illegible]
Amity, (3 miles n. e. of Barton, L 21) ● Prowers	[illegible]	Barton, 5	⊏W., F. & Co	[illegible]
Amo, (10 miles s. e. of Falcon, I 14) El Paso	[illegible]	Falcon, 21, 27	U. S	✕
Anaconda, ● Teller	I 13	[illegible] 45*a*, *d*	D. & R. G., W., F. & Co	1,059
Angora, (22 miles w. of Whiteriver, D 4) Rio Blanco	[illegible]	Rifle, 25, 40	D. & R. G., W., F. & Co	[illegible]
Animas, (r. f. d. from Durango) La Plata	N 5	40*nn*	⊏ D. & R. G	154
[illegible] Pass, (mail to Mineral Point) San Juan	L 5	Ouray, 40	D. & R. G	✕
Ansters, (mail to Harris) Jefferson	E 13	27*m*	W., F. & Co	✕
Antelope Springs, Mineral	M 7	Creede, 40	D. & R. G	✕
Anthracite, (mail to Crested Butte) Gunnison	[illegible]	[illegible]	D. & R. G	✕
Antlers, Garfield	[illegible]	[illegible]	D. & R. G	✕
Antonito, ● Conejos	[illegible]	[illegible]	D. & R. G	151
Apache, Huerfano	[illegible]	[illegible]	D. & R. G	✕
Apex, (7 miles n. w. of Central City, E 11) ● Gilpin	[illegible]	Central City, 27	Pac	221
Apishapa, Las Animas	N 14	40*p*	⊏ D. & R. G	✕
Arapahoe, (mail to Cheyenne Wells) Cheyenne	I 21	[illegible]	Pac	✕
Arastra, ● San Juan	M 5	Silverton, 40, 120	D. & R. G	10
Arboles, ● Archuleta	O 8	40*mm*	D. & R. G	13
Arena, (mail to Kit Carson) Cheyenne	[illegible]	[illegible]	[illegible]	✕
[illegible] Chaffee	[illegible]	[illegible]	[illegible]	✕
Argentine, (mail to Boreas) Summit	G 10	[illegible]	[illegible]	✕
Argo, ● Arapahoe	E 13	[illegible]	[illegible]	443
Argo Junction, (½ mile n. of Argo, E 13, mail to Argo) Arapahoe	[illegible]	[illegible]	[illegible]	✕
Arickaree, Arapahoe	[illegible]	[illegible]	[illegible]	✕
Arkansas Junction, Lake	[illegible]	[illegible]	[illegible]	✕
Arkansas Valley Sampler, (mail to Leadville) Lake	[illegible]	[illegible]	[illegible]	✕
Arkins, Larimer	[illegible]	[illegible]	[illegible]	26
Arlington, ● Kiowa	K [illegible]	[illegible]	[illegible]	105
Armour, (mail to Beulah) Pueblo	[illegible]	[illegible]	[illegible]	✕
Aroya, Cheyenne	[illegible]	[illegible]	[illegible]	✕
Arriba, Lincoln	[illegible]	[illegible]	[illegible]	22
Arriola, Montezuma	[illegible]	[illegible]	[illegible]	✕
Arthur, (mail to Swallows) Pueblo	[illegible]	[illegible]	[illegible]	✕
Arthurs, (mail to Garo) Park	H [illegible]	[illegible]	[illegible]	✕
Arctic, (mail to South Platte) [illegible]	[illegible]	[illegible]	[illegible]	✕
Artman, (8 miles e. of Pueblo, K 14) Pueblo	[illegible]	[illegible]	[illegible]	✕
Arvada, ● Jefferson	[illegible]	[illegible]	[illegible]	412
Ascalon, (mail to Cheyenne Wells) Cheyenne	[illegible]	[illegible]	[illegible]	✕
Ash, (5 miles n. e. of Ouray [illegible]) Ouray	[illegible]	Ouray, 40	[illegible]	✕
Ashcroft, Pitkin	H [illegible]	Aspen, 25, 40	[illegible]	✕
Ashland, (20 miles n. e. of Burlington, C 21) Kit Carson	[illegible]	Burlington, 21	[illegible]	✕
Aspen, [illegible] ⊙ Pitkin	[illegible]	25*c*, 40*aa*	D. & R. G. [illegible]	303
Athol, (mail to Carr) Weld	[illegible]	[illegible]	[illegible]	✕
Atlanta, (mail to Maxey) Baca	N [illegible]	[illegible]	[illegible]	✕
Atlantic, (mail to St. Elmo) Gunnison	[illegible]	27*i*	W., F. & Co	✕
Atwood, ● Logan	C 18	7*f*, 27*l*, 139*g*	⊏ W., F. & Co	19
Augusta, (2 miles e. of Florence, K 12) Custer	[illegible]	[illegible]	D. & R. G., W., F. & Co	[illegible]
Ault, (5 miles n. w. of [illegible] C 14) Weld	[illegible]	[illegible]	[illegible]	✕
Aurora, (mail to Denver) Arapahoe	[illegible]	[illegible]	[illegible]	✕
[illegible] (mail to Emma) [illegible]	[illegible]	40*aa*	[illegible]	✕
Avalanche, (mail to [illegible]) Pitkin	[illegible] 6	25*a*	[illegible]	✕
[illegible] Neb., A 16) Weld	[illegible]	[illegible]	[illegible]	✕
Avon, (mail to Minturn) [illegible]	[illegible]	[illegible]	[illegible]	[illegible]
Avondale, (5 miles n. of [illegible] K 15) Pueblo	[illegible]	Nyburg, 58	[illegible]	[illegible]
Axial, ● Routt	[illegible] 5	Rifle, 25, 40	D. & [illegible]	[illegible]
Ayer, (mail to Trimpas) Otero	M 16	5*e*	[illegible]	[illegible]
Aylmer, (4 miles n. w. of Elmoro, O 14) Las Animas	[illegible]	Elmoro, 40	D. & R. G	[illegible]
Ayr, (mail to Lamar) Prowers	L 20	Lamar, 5	W., F. & Co	[illegible]

B

TOWN. COUNTY.	INDEX.	RAILWAY, *or, if not on a Railroad, nearest station.*	EX.	POP.
Bachelor, (mail to Ouray) Ouray	[illegible]	40*hh*	D. & R. G	[illegible]
Badger, (mail to Howard) Fremont	[illegible]	40*i*	D. & R. G	[illegible]
Badito, Huerfano	M 13	Walsenburg, 27	W., F. & Co	[illegible]
Bagdad, (mail to Hugo) Lincoln	H 17	139*b*	Pac	[illegible]
Bailey, ● Park	G 11	27*a*	W., F. & Co	[illegible]
Bailey Spur, (mail to Overland) Arapahoe	[illegible]	40*c*	D. & R. G	[illegible]
Bakers, (mail to Boreas) Summit	[illegible]	27*d*	W., F. & Co	[illegible]
Bald Mountain, ● Gilpin	E 11	Central City, 27	Pac	[illegible]
Baldwin, Gunnison	I 7	27*i*	W., F. & Co	[illegible]
Baldy, (mail to F[illegible]) Costilla	N [illegible]	[illegible]	[illegible]	[illegible]
Balfour, (8 miles [illegible] of [illegible] Hill) ● Park	[illegible]	[illegible]	[illegible]	[illegible]
Baltimore, Gilpin	[illegible]	[illegible]	[illegible]	[illegible]
Balzac, (R. R. name [illegible]) ● Garfield	F 5	2[illegible]	[illegible]	[illegible]
Balzac, (mail to Merino) Logan	C 17	[illegible]	[illegible]	[illegible]
Barcelona, ● Fremont	[illegible]	[illegible]	[illegible]	[illegible]
Barela, Las Animas	[illegible]	[illegible]	[illegible]	[illegible]
Barnes, (mail to [illegible]) Las Animas	N 14	40*p*	[illegible]	[illegible]
[illegible] Montezuma	N 3	100*b*	[illegible]	[illegible]
Barnum, Arapahoe	[illegible]	[illegible] 13, 29, 30	[illegible]	[illegible]
Barnwell, (mail to Elbert) Elbert	[illegible]	[illegible]	[illegible]	[illegible]
Barr, Arapahoe	[illegible]	[illegible]	[illegible]	[illegible]
Bartholomew, (mail to Breckenridge) Summit	[illegible]	[illegible]	[illegible]	[illegible]
Barton, (R. R. name [illegible]) Prowers	[illegible]	[illegible]	W., F.	[illegible]
Basalt, ● Eagle	[illegible]	[illegible]	[illegible]	[illegible]
Bass, (mail to Hermosa) La Plata	[illegible]	[illegible]	[illegible]	[illegible]
Bath, (mail to Newett) Park	[illegible]	[illegible]	[illegible]	[illegible]
Battle Mountain, (mail to Cripplecreek) El Paso	[illegible]	[illegible]	[illegible]	[illegible]
Baxter, (mail to Pueblo) Pueblo	K 14	5*b*, 58	Pac., W., F. & Co	[illegible]
Bayfield, (8 miles n. of Ignacio, O 5) ● La Plata	[illegible]	Ignacio, 40	D. & R. G	[illegible]
Beacon Hill, (mail to [illegible]) Teller	[illegible]	45*d*	W., F. & Co	[illegible]
Bear Canon, (mail to [illegible]) Douglas	G 13	Castlerock, 5, 21, 40	D. & R. G., W., F. & Co	[illegible]
Bearcreek, (mail to Quarry) Montezuma	M 3	100*b*	D. & R. G	[illegible]
Beavercreek (R. R. [illegible]) ● Fremont	K 13	40*i*	⊏ D. & R. G	[illegible]
Bedrock, Montrose	J 2	Placerville, 100	D. & R. G	[illegible]
Bee Hive, (mail to [illegible]) Jefferson	[illegible]	[illegible]	Pac	[illegible]
Belden, (mail to Redcliff) Eagle	F 8	[illegible]	D. & R. G	[illegible]
Bell, (mail to Rockwood) La Plata	[illegible]	[illegible]	[illegible]	[illegible]
Bellerue [illegible] tee	[illegible]	[illegible]	[illegible]	[illegible]
Bellevue, (mail to Divide) Teller	[illegible]	[illegible]	[illegible]	[illegible]
Bellevue Junction, (mail to Bellevue) Larimer	[illegible]	[illegible]	[illegible]	[illegible]
Bells Spur, (mail to [illegible]) [illegible]	[illegible]	[illegible]	[illegible]	[illegible]
[illegible]	[illegible]	[illegible]	[illegible]	[illegible]
Beloit, (mail to [illegible]) Kit Carson	H 20	[illegible]	[illegible]	[illegible]
Bennett, Arapahoe	[illegible]	Claremont, 21, 21*b*, 139*b*	[illegible]	[illegible]
Bennett, (mail to Glenwood Springs) Garfield	[illegible]	[illegible]	[illegible]	[illegible]
Bent Canyon, [illegible]	[illegible]	[illegible]	[illegible]	[illegible]
[illegible] mont	[illegible]	[illegible]	D. & R. G., W., F. & Co	[illegible]
[illegible]	[illegible]	[illegible]	[illegible]	[illegible]
[illegible]	[illegible]	Jebeque, 25, 40	D. & R. G., W., F.	[illegible]
Berrys Ranch, (mail to Minturn) Eagle	[illegible]	[illegible]	[illegible]	[illegible]
Berthoud, ● [illegible]	[illegible]	[illegible]	[illegible]	[illegible]
Berwind, Las Animas	[illegible]	[illegible]	[illegible]	[illegible]
Beshoar Junction, (mail to Trinidad) Las Animas	[illegible]	[illegible]	[illegible]	[illegible]
Bessemer, (Station A [illegible]) ● Pueblo	[illegible]	[illegible]	[illegible]	[illegible]
Bessemer Junction, (mail to Pueblo) ● Pueblo	K [illegible]	[illegible]	[illegible]	[illegible]
Bethune, Kit Carson	[illegible]	[illegible]	[illegible]	[illegible]
Beulah, ● Pueblo	L 13	[illegible]	[illegible]	[illegible]
Biebles Spur, (mail to Gunnison) Gunnison	[illegible]	[illegible]	W., F.	[illegible]
[illegible] Paso	[illegible]	[illegible]	[illegible]	[illegible]
Big Hill, (mail to F[illegible]) Jefferson	[illegible]	[illegible]	[illegible]	[illegible]
Bijou Basin, El Paso	[illegible]	[illegible]	[illegible]	[illegible]
Bimetallic Smelter, (mail to [illegible]) Lake	[illegible]	[illegible]	D. & R. G	[illegible]
Birdseye, (mail to [illegible]) Lake	[illegible]	[illegible]	D. & R. G., W., F. & Co	[illegible]
[illegible]	M	[illegible]	[illegible]	[illegible]
[illegible]	[illegible]	[illegible]	[illegible]	[illegible]
[illegible]	[illegible]	[illegible]	[illegible]	[illegible]
[illegible] Douglas	M [illegible]	[illegible]	⊏D. & R. G	[illegible]
Blackhawk, ● Gilpin	[illegible]	[illegible]	⊏D. & R. G, W., F. & Co	[illegible]
Black Mountain, Park	[illegible]	[illegible]	W., F. & Co	[illegible]
Blaine, (24½ miles n. e. of Springfield, N 19) Baca	[illegible]	[illegible]	W., F. & Co	[illegible]
Blanca, (P. O. name Russell) Costilla	N [illegible]	[illegible]	D. & R. G	[illegible]

TOWN, COUNTY.	INDEX.	RAILWAY, or, if not on a Railroad, nearest station.	EX.	POP.
[illegible]				
[illegible]		5e	W., F. & Co	
Boaz, (mail to Apishapa) Las Animas			D. & R. G	
Bocea, (mail to Durango) La Plata	O 5	40mm	D. & R. G	
Bolton, (19 miles s. w. of Haigler, Neb.) Arapahoe		see Haigler, Neb.		
Bonanza, ● Saguache	K 9	Villagrove, 40	D. & R. G	11
Bonita, (mail to Doyleville) Gunnison	J 8	40b	D. & R. G	
Book Cliff, (mail to [illegible]) Mesa	H 3			
Boone, ● Pueblo	K 15			
Boreas, ● Summit	G 10			
Borst, (mail to Palmer) El Paso	H 13			
Bosler Spur, (mail to Buffalo Creek) Jefferson				
Boston, (mail to Stonington) Baca	O 21			
Boulder, 3 banks, ● Boulder	D 12			
Boulder Junction, (mail to Boulder) Boulder				
Bovina, Lincoln				
Bovine, (mail to [illegible])				
Bowen, (mail [illegible])			W., F. & Co	
Bowen, ● Rio Grande	N 10	Liberty, 40		
Boxelder, Larimer	A 12	Carr, 139		
Boyer, (mail to Hartsel) Park		25a		
Boyero, (mail to Arova) Lincoln	I 18	139b		
Bowles Siding, (mail to Broomfield) Boulder				
Bracewell, (mail [illegible])				
[illegible] (mail to Olin) Otero				
Braddock, (mail to Breckenridge) Summit	F			
Braydon, (mail to Boone) Pueblo				
Brandon, (mail to Sheridan Lake) Kiowa	K 20	58	Pac	
Brayton, (mail to Mancos) Montezuma	N 3	100b	D. & R. G	
Brazil, (mail to Trinchera) Las Animas	P 16	Trinchera, 27, 40	D. & R. G., W., F. & Co	
Breckenridge, 1 bank, ● Summit			W., F. & Co	
[illegible]			W., F. & Co	
[illegible]			D. & R. G	
Brighton, 1 bank, ● Arapahoe				
Bristol, (mail to Miner) Larimer				
Brookfield, Baca	N 19	Lamar, 5		
Brooks, (mail to Swallows) Pueblo				
Brookside, ● Fremont	J			
Brookside, (mail to Shawnee) Park	G 11			
Brookvale, Clear Creek	F 11			
Broomfield, ● Boulder			W., F. & Co	
Brown, Montrose			D & R. G	
Brown, (mail to [illegible]) San Miguel			D. & R. G	
Browns Canon, [illegible] Chaffee				
Brush, 1 bank, ● Morgan				
Bryant, (22 miles [illegible] C 20) Phillips		Holyoke, 7	Ad	
Bryant, (P. O. name [illegible]) Garfield	F 6	25b	W., F. & Co	
[illegible] (mail to Grover)			Ad	
[illegible]			D. & R. G	
Buenavista, 1 bank, ● Chaffee	I 9	25a, 27h, 40r	D. & R. G., W., F. & Co	
Buffalo Creek, (R. R. name *Buffalo*) ● Jefferson	G 12	27a	W., F. & Co	
Buffalo Springs, Park	G 10	*Platte River*, 27	W., F. & Co	
Butters Spur (mail to Climax) Lake		27d	W., F. & Co	
Buford, (44 miles n. e. of Newcastle, F 6) Rio Blanco			W., F. & Co	
Bull Hill, (mail to [illegible]) Teller		45d	W., F. & Co	
Bunce, Boulder	D 1[illegible]	Boulder, 26, 27, 139	Pac., W., F. & Co	
Bunker Hill, (mail to Aguilar) Lake			& Co	
Buno, (mail to Chase) Polk			F. & Co	
Burdett, Washington				
Burlington, ● Kit Carson				
Burlington & Missouri Junction, (mail to Denver) Arapahoe				
Burnham, (mail to Denver) Arapahoe	F 13			
Burnito, (mail to Canon City) Fremont				
Burns, (mail to Rico) Dolores				
Burns, (30 miles n. w. of Wol[illegible])				
Burns Junction, (mail to Broomfield) Boulder	E 13	7c, 27	Ad., W., F. & Co	
Burro Bridge, (mail to Silverton) San Juan				
Burrows Spur, (mail to Garo) Park				
Busk, (mail to Leadville) Lake	G 9			
Butler, (8½ miles w. of Hebron, B 9) Larimer		Wolcott, 40	D & R. G	
Butterfly, (mail to Ophir) San Miguel				
Butterworth Flat, (mail to Manitou) Elpaso				
Buttes, ● El Paso				
Butte Valley, (mail to Ute) Huerfano	M 13	Huerfano, 27, 40	D & R G., W F & Co	
Buxton, (mail to Sargents) Saguache			D. & R. G	
Byers, ● Arapahoe	F 15	21b, 139b	Pac	
Byron, (P. O. name Barton) Prowers	L 21	5a	W., F. & Co	
C				
Cabeza, (mail to Debeque) Mesa				
Cable Junction, (mail to McFerran) El Paso				
Caddoa, ● Bent				
Calhan, ● El Paso				
Calumet, (mail to Salida) Chaffee				
Cameo, (mail to Palisades) Mesa	G 4	25		
Cameron, (mail to Elbert) Elbert	G 14	27e	W., F. & Co	
[illegible]	J 12	25½ a, b, 45d	W., F. & Co	
Cameron Mine, (mail to Walsenburg) Huerfano		40t	D & R. G	
Campbird, (9 miles s. of Ouray, L 5) Ouray		Ouray, 40	D & R. G	
Canadian, (mail to Walden) Larimer	B 9	Dillon, 27		
Canfield, ● Boulder	D 13	139e		
Canon City, 2 banks, ● Fremont	J 12	5c, 40i		
[illegible] Teller		45a		
Capitol City, Hinsdale	L 6	Lake City, 40		
Capps, Huerfano	N 13	Rouse, 40		
Capulin, Conejos	O 10	Lajara, 40		
Carbon, (mail to Durango) La Plata		40mm	D. [illegible]	
Carbondale, 1 bank, ● Garfield	G 7	25b, 28a, 40aa	D. & R. G., W., F. & Co	
Cardiff, ● Garfield	F 6	25b, d	W., F. & Co	
Caribou, ● Boulder	E 11	Boulder, 26, 27, 139	Pac., W., F. & Co	
Carlisle, (mail to Lamborn, Kansas) Kit Carson		40i	D. & R. G	
Carlton, (mail to Edgerton) El Paso		40b	D & R. G	
Carlton, (R. R. name *Grote*) ● Prowers	L 20	5a	W., F. & Co	
Carnero, (10 miles n. e. of La Garita, M 9) Saguache		Moffat, 40	D. & R. G	
Carr, Weld	A 13	139d	Pac	
Carracas, (mail to Arboles) Archuleta				
Carson, (17 miles s. of Lake City, L 6) Hinsdale		Lake City, 40	D. & R. G	
Carters, (mail to Pueblo) Pueblo		5c	W. F. & Co	
Cascade, (R. R. name *Cascade Canon*) El Paso	H 13	25a, 40b	W., F. & Co	
Cascade, (mail to Alpine) Chaffee	I 9	27f	W., F. & Co	
Cascade, (mail to Needleton) La Plata		40nn	D. & R. G	
[illegible] Douglas			D & R. G	
Case Spur, (mail to Jefferson) Park				
Cashin, Montrose				
Cassells, Park				
Castlerock, ● Douglas				
Castles, (mail to Basalt) Eagle	G 8			304
Castleton, (mail to Gunnison) Gunnison			W., F. & Co	
Cathedral, (19 miles s. of Powderhorn, K 7) Hinsdale				
Catherin, ● Garfield				
Cattle Creek, (mail to Satank) Garfield				
Cebolla, Gunnison	J 6	40dd	D. & R. G	
Cedar, (12 miles n. w. of Lavender, L 3) ● San Miguel		Rico, 100	D. & R. G	
Cedar Creek, (mail to Montrose) Montrose	J 5	40dd	D. & R. G	
Cedaredge, (17 miles n. e. of Delta, I 4) ● Delta		Delta, 40	D. & R. G	9
Cedar Point, (mail to River Bend) Elbert	G 16	21b, 139b	Pac., U. S	
Cenicero, (4 miles e. of Antonito, O 10) Conejos		Antonito, 40	D. & R. G	24
Center, Saguache		Garrison, 40	D & R. G	22
Centerville, Chaffee	I 10	Nathrop, 27, 40	D. & R. G., W., F. & Co	
Central City, 2 banks, ● Gilpin	E 11	27e	W., F. & Co	3,114
Cerro Summit, (mail to Cimarron) Montrose	J 5	40dd	D. & R. G	
Cerrera, (mail to Carbondale) Pitkin	G 6	28a		
Chacra, (mail to Glenwood Springs) Garfield	G 6	40q	D. & R. G	
Champion, (mail to Malachite) Huerfano		40u	D. & R. G	
Chance, (12 miles s. e. of Gunnison, J 7) Gunnison		Gunnison, 27, 40	D. & R. G., W., F. & Co	20
Chandler, (R. R. name *Chandler Mines*) ● Fremont	K 12	40m	D. & R. G	357
Chandler Junction, (mail to Brookside) Fremont	K 12	40i, m	D. & R. G	
Chapman, (mail to Lyons) Boulder	D 13	7r	Ad	
Charcoal Spur, (mail to Poncho Springs) Chaffee		40cc	D. & R. G	
Charles, (mail to Whitewater) Mesa		40dd	D. & R. G	
Chase, (R. R. name *Chaseville*, 3 miles n. of Grant, G 11) Park		27	W., F. & Co	22
Chase Mine, (mail to Erie) Boulder		139e	Pac	
Chatfield, (mail to Overland) Arapahoe		27a	W., F. & Co	
Chattanooga, (mail to Silverton) San Juan	L 5	120	D. & R. G	
Cheesman, Jefferson		Park Siding, 27	W., F. & Co	
Chemung, (mail to Cheyenne Wells) Cheyenne	I 21	139a	Pac	
Chenoa, (mail to Leroy) Logan	C 19	Fleming, 7	Ad	
Cherrelyn, (1 mile s. e. of Petersburg, F 13) ● Arapahoe		Petersburg, 21, 40	D. & R. G., U. S	
Cherry, Douglas		See Castlerock		
Chester, (mail to Sargents) Saguache	K 9	40bb	D. & R. G	
Cheyenne Wells, ● 1 bank, Cheyenne	I 20	139a, b	Pac	259
Chico, (mail to Myburg) Pueblo	K 14	5b	W., F. & Co	
Chicosa, Las Animas				54
Chicosa Junction, (mail to Forbes) Las Animas	O 14	27ff, 40p	D. & R. G., W., F. & Co	
Chicosa Station, (mail to Ludlow) Las Animas		40p	D. & R. G	
Chihuahua, (mail to Montezuma) Summit	F 10	Dillon, 27, 40	D. & R. G., W., F. & Co	
Chilcott, (mail to Rye) Pueblo	L 13	Graneros, 27, 40	D. & R. G., W., F. & Co	
Chimney Gulch, (mail to Golden) Jefferson	E 12	27s	W., F. & Co	
Chipeta, (mail to Delta) Delta	I 4	40dd	D. & R. G	
Chivington, ● Kiowa	J 20	58	Pac	23
Chromo, ● Archuleta	O 7	115		
Chrysolite Junction, (mail to Leadville) Lake		40rr	D. & R. G	
Churches, (mail to Broomfield) Jefferson	E 12	27a	W., F. & Co	
Cima, (mail to Hesperus) La Plata	O 4	40b	D. & R. G	
Cimarron, ● Montrose	J 5	40dd	D. & R. G	97
Circle Crossing, (mail to Denver) Arapahoe	F 13	b, 21e, 27e, 40a	D. & R. G., Pac., U. S., W., F. & Co	
Claremont, Kit Carson	G 20	21a	U. S	55
Clark, (16 miles n. w. of Steamboat Springs, C 7) ● Routt		Wolcott, 40	D. & R. G	
Clay Spur, (mail to Golden) Jefferson	E 12	30b, 130i	D. & R. G., Pac	
Claytonia, (mail to Villagrove) Saguache	K 10	Villagrove, 40	D. & R. G	
Clelland, (mail to Florence) Fremont	K 13	5e, d	W., F. & Co	
Clemmons, (mail to Elizabeth) Elbert	F 11	Elizabeth, 27	W., F. & Co	
Cleora, (mail to Salida) Chaffee		40	D & R. G	
Cliff, Jefferson	G 12	27a	W., F. & Co	
Cliff Junction, (mail to Canon City) Fremont	J 12	40i, o	D. & R. G	
Cliffs Spur, (mail to Stout) Larimer		27r	W., F. & Co	
Clifton, Mesa	H 3	25b, 40g	D. & R. G., W., F. & Co	
Clonnel, (R. R. name *Russell*) Fremont	J 13	45a, f	D. & R. G	
Clover, Mesa		Debeque, 25, 40	D & R. G., W., F. & Co	
Clyde, Teller		25½		
Coal Basin, (mail to Redstone) Pitkin	G 6	28		
Coal Branch Junction, (mail to Como) Park	G 10	27a, c	W., F. & Co	
Coalcreek, ● Fremont	J 12	40k	D & R. G	403
Coal Creek Junction, (mail to Florence) Fremont	K 12	40i, k	D. & R. G	
Coaldale, ● Fremont	K 11	40i	D. & R. G	95
Coalridge, (mail to Newcastle) Garfield	F 6	25b	W., F & Co	
Coats Spur, (mail to Como) Park		27d	W., F & Co	
Cochetopa, Saguache	K 8	Parlin, 27, 40	D & R. G., W., F. & Co	
Cockrell, (mail to Jasper) Conejos	N 9	Montevista, 40	D. & R. G	
Cody, (mail to Akron) Washington	D 18	7b	Ad	
Coke Ovens, (mail to Rico) Dolores	M 4	100a	D & R. G	
Coke Ovens, (mail to Elmoro) Las Animas		40s	D & R. G	
[illegible]				45
[illegible]				21
[illegible] to Argo) Arapahoe	E 13	7e, 27a, s	Ad., W., F. & Co	
Colorado City, ● El Paso	I 13	25a, 40h	D. & R. G., W., F. & Co	2,914
Colorado Springs, 7 banks, ● El Paso	I 13	5b, 21a, 25a, 25½g, 27e, 40b, h	D. & R. G., Pac., U. S., W., F. & Co	21,085
Colorow, Grand	E 9	Wolcott, 40	D. & R. G	
Columbine, (5 miles n. of Hahns Peak, B 7) Routt		Wolcott, 40	D. & R. G	
Columbus, (mail to Monarch) Chaffee		40e	D & R. G	
Columbus, La Plata	O 5	Durango, 40, 100	D. & R. G	
Como, ● Park	G 10	27a, d, f	W., F & Co	407
Concentrator, (mail to Aspen) Pitkin	G 7	40aa	D. & R. G	
Concilata Junction, (mail to Rouse) Huerfano	N 14	40q	D. & R. G	
Conejos, ● Conejos	O 10	Antonito, 40	D & R. G	348
Conifer, ● Jefferson	F 12	Pine, 27	W., F. & Co	
Conrad Park	H 12	Lakegeorge, 25	W., F. & Co	
Contrite, (mail to Hallvale) Park		Webster, 27	W., F. & Co	
Cooper Spur, (mail to Canon City) Fremont		40o	D. & R. G	
Coopers Spur, (mail to Snyder) Morgan		27t, 139q	Pac., W., F. & Co	
Cope, (25 miles n. of Seibert, G 19) ● Arapahoe		Seibert, 21	U. S	9
Copper Rock, Boulder	D 12	26	Pac	
Corkscrew Gulch, (mail to Guston) Ouray		120	D. & R. G	
Corona, (P. O. name Wiggins) Morgan	D 15	7b	Ad	
Coronado, (mail to University Park) Arapahoe	F 15	27c	W., F. & Co	
Corral, (mail to Cotopaxi) Fremont		40i	D. & R. G	
Corrizo, (10 miles s. w. of [illegible] field, N 19) Baca		Lamar, 5	W., F. & Co	
Cortez, ● Montezuma	N 2	Dolores, 100	D. & R. G	125
Cory, (6½ miles n. e. of Delta, I 4) ● Delta		Delta, 40	D. & R. G	12
Cornell, (mail to Newcastle) Garfield		25b	W., F. & Co	
Cotopaxi, ● Fremont	K 11	40i	D. & R. G	189
Cottonwood, (mail to Forkscreek) Gilpin	F 11	27a	W., F. & Co	
Cottonwood, (mail to Dotsero) Garfield		40y	D. & R. G	
Cottonwood Springs, (mail to Buenavista) Chaffee	I 9	Buenavista, 25, 27, 40	D. & R. G., Pac., W., F. & Co	
Coulter, Grand	D 10	Silverplume, 27	W., F. & Co	23
County Line, (mail to Villapark) Arapahoe		30a	Pac	
Coventry, (8 miles n. w. of Norwood, K 3) Montrose		Placerville, 100	D. & R. G	
Crags, (mail to Cascade) El Paso		25a	W., F. & Co	
Craig, (27 miles n. e. of Axial, C 5) 1 bank, ● Routt		Rifle, 25, 40	D. & R. G., W., F. & Co	133
Crane Park, (mail to Mitchell) Lake	G 9	40e	D. & R. G	
Craven, (mail to Climax) Lake	G 9	40z	D. & R. G	
Crawford, ● Delta	I 5	Delta, 40	D. & R. G	28
Creede, (R. R. name *North Creede*) ● Mineral	L 7	40qq	D. & R. G	938
Creede Station, (P. O. name Amethyst) Mineral	L 7	40qq	D. & R. G	235
Crested Butte, 1 bank, ● Gunnison	I 7	40, kk	D. & R. G	
Crestone, ● Saguache	L 11	Moffat, 40	D & R. G	
Creswell, Jefferson	F 12	Golden, 27, 30	W., F. & Co	
Crevasse (mail to Fruita) Mesa	G 2	110	W., F. & Co	
Cripplecreek, 4 banks, ● Teller	I 12	25½, 45a, d	D & R. G., W., F. & Co	10,147
Crisman, Boulder	D 12	26	Pac	
Critchell, Jefferson				
Crook, ● Logan				
Crookton, (mail to Doyleville) Gunnison	J 8	40bb	D. & R. G	
Crossing, (mail to Argo) Arapahoe		27a	W., F. & Co	
Crossons, (mail to Cliff) Jefferson	G 12	27a		
Crow, Pueblo				11
Crowers, (mail to Lake City) Hinsdale		40ll	D & R. G	
Crystal, ● Gunnison	H 7	28a		10[illegible]
Crystal Creek, (mail to Cimarron) Montrose	J 5	40dd	D. & R. G	
Crystal Lake, (mail to Pine) Jefferson	G 12	27a	W., F. & Co	
Crystal Lake, (mail to Leadville) Lake	H 9	40r	D & R. G	
Cucharas, (R. R. name *Cucharas Junction*) Huerfano	M 13	27bb, 40p, t	D & R G., W., F. & Co	19
Culbertson Junction, (mail to Boulder) Boulder	E 12	27p, mm	W., F & Co	
Culver, (mail to Ute Park) El Paso		25a	W., F. & Co	
Cumbres, Conejos	O 8	40mm	D & R. G	
Cunningham, (mail to Frisco) Summit		40z	D & R. G	
Cunninghams, (mail to Cascade) El Paso		25a	W., F. & Co	
Currant, ● Fremont	J 12	Parkdale, 40	D & R. G	
Curecanti, (mail to Cimarron) Gunnison	J 6	40dd	D. & R. G	
Currens, (mail to South Platte) Jefferson		27a	W., F. & Co	
Curtin, (mail to Frisco) Summit	F 9	27d	W., F. & Co	
Curtis, Washington	D 18	Akron, 7	Ad	
Cyanide, ● Fremont	J 13	45f	D & R. G	51
Cycle Park, (mail to Estabrook) Park		27a	W., F. & Co	
D				
Dafford, (14 miles s. of Symes, G 12) ● Jefferson		Park Siding, 27	W., F. & Co	
Dailey, (5 miles s. w. of Parachute, F 4) Garfield		Parachute, 25, 40	D. & R. G., W., F. & Co	
Dake, (mail to Jefferson) Park	G 11	Jefferson, 27	W., F. & Co	
Dale (mail to Adelaide) Fremont		45a	D & R. G	
Dallas (mail to Ridgway) Ouray	K 5	40bb	D & R. G	
Dallas Divide, San Miguel	L 4	100a	D & R. G	50
Daniels, (mail to Graneros) Pueblo		40p	D. & R. G	
Davenport, (mail to Villagrove) Saguache	K 10	40ff	D & R. G	
Dawkins, (R. R. name *Pinon*) Pueblo	J 14	5b, 21c, 27a, 40b	D & R. G., Pac., U. S., W., F. & Co	
Dawsons, (mail to Symes) Jefferson	G 12	27a	W., F & Co	
Dayton, (R. R. name *Gateview*) Gunnison	K 6	40ll	D. & R. G	
Dean, (mail to Florence) Fremont	K 13	5c	W., F & Co	
Dean (6 miles n. w. of Hicks, O 14) Las Animas		Aguilar, 27	W., F. & Co	
Deansburg, (mail to Symes) Jefferson				
Debeque, ● Mesa	G 4	25b, 40g	D & R. G., W., F & Co	83
Decatur, (mail to Springfield) Baca	N 19	Lamar, 5	W., F. & Co	
Deepcreek, Routt		Wolcott, 40	D & R. G	
Deer Run, (mail to Whitewater) Mesa	H 3	40dd	D & R. G	
Deertrail, ● Arapahoe	F 16	21b, 139b	Pac	146
Delhi (mail to Thatcher) Las Animas	M 16	5e	W., F & Co	
Del Norte, 1 bank, ● Rio Grande	M 19	40yy	D & R. G	705
Delta, 2 banks, ● Delta	I 4	40dd	D & R. G	819
DENVER, 18 banks, ● Arapahoe	F 13	5b, 7b, c, 21b, 24, 27a, m, r, 29, 30a, 40a, 139b	Ad., D & R. G., Pac., U. S., W., F. & Co	133,859
Denver Mills, (2 miles s. of Valverde, F 13) ● Arapahoe	F 13	27a	W., F & Co	
Derby, (mail to Hazeltine) Arapahoe	E 13	7b	Ad	
Deuce, (mail to Elmoro) Las Animas	O 14	40p	D & R. G	
Deuel (R. R. name *Weldon*) ● Morgan				
Dexter, Grand				
Dick, (mail to Brighton) Weld				
Dickey, (mail to Dillon) Summit	F 10	25d, e	W., F & Co	
Dillon, ● Summit	F 10	27e, 40	D & R. G., W., F. & Co	357
Diston, (mail to Chivington) Kiowa	J 20	58	Pac	
Divide, ● Teller	H 12	25a, 45d	W., F & Co	206
Dix, (mail to Hesperus) La Plata	O 4	100b	D & R. G	
Dixon, (mail to Corona) Weld	D 15	7b	Ad	
Dixons Mill, (mail to Longmont) Boulder	D 13	7e	Ad	
Dodds Spur, (mail to Snyder) Morgan		27ee, 139q	Pac., W., F. & Co	
Dolomite, (mail to Manitou) El Paso		25a	W., F & Co	
Dolores, 1 bank, ● Montezuma	N 3	100b	D & R. G	108
Dome Rock, (mail to Symes) Jefferson	G 12	27a	W., F. & Co	
Dominguez, (mail to Whitewater) Delta	I 3	40dd	D & R G	
Dorchester, (13 miles s. e. of Ashcroft, H 8) Gunnison		Aspen, 25, 40		
[illegible]		40r	D & R. G	
Dotsero, Eagle	F 7	40y	D. & R. G	
Douglas, (mail to Castlerock) Douglas	G 13	21c, 40b, g	D & R. G., U. S	
Douglas Quarries, (mail to Castlerock) Douglas	G 14	40g	D & R. G	
Douglas Quarries Junction, (mail to Castlerock) Douglas		40b, g	D & R. G	
Dover, (mail to Carr) Weld	B 13	139d	Pac	
Downing, Las Animas	O 15	Hoehne, 5	W., F & Co	
Doyleville, (R. R. name *Doyle*) ● Gunnison	J 8	40bb	D & R. G	
Dubois, (22 miles s. of Kezar, J 6) ● Gunnison		Kezar, 40	D & R. G	23
Dumont, ● Clear Creek	E 11	27s	W., F & Co	153
Dundee, (mail to Pueblo) Pueblo	K 14	21c, 40b	D & R. G., U. S	
Dune, (mail to Garrison) Saguache	L 10	40ff	D. & R. G	
Dunkins Ranch, (mail to Carbondale) Garfield				
Dunkley, (18 miles s. of Hayden, B 6) Routt		Wolcott, 40	D & R. G	
Dunton (16 miles n. w. of Rico, M 4) Dolores		Rico, 100	D & R. G	
Durango, 3 banks, ● La Plata	O 5	40mm, nn, 100b	D & R. G	3,317
Dyer Spur, (mail to Boreas) Summit		27d	W., F. & Co	
E				
Eads, ● Kiowa				
Eagalite, ● Mesa				
Eagle, ● Eagle				
Earl, (mail to Trinidad) Las Animas	O 15	5e	W., F & Co	
Eastdale, (25 miles [illegible])				
East Kerr, [illegible] Gunnison				
Eaton 1 bank, ● Weld				
Ebert, (mail to Duff) Arapahoe				
Echo, (mail to Texascreek) Fremont	J 11	40i	D. & R. G	
Eckert, (10 miles n. e. of Delta, I 4) ● Delta		Delta, 40		
Eckley, Yuma	D 20	7a		
Eclipse, (mail to Victor) Teller		45d		
Eddy, (7 miles w. of Sidney, C 8) Routt				
Eden, Pueblo				
Edgerton, El Paso				
Edgewater, ● Jefferson	E 13	29	W., F. & Co	
Edith, ● Archuleta	O 7	115		
Edlowe, (mail to Divide) Teller	H 12	25a	W., F & Co	
Edwards, ● Eagle	F 8	Wolcott, 40	D. & R. G	
Egeria, (mail to Pallas) Routt	D 7	Wolcott, 40	D. & R. G	
Eiler Junction, (mail to Pueblo) Pueblo		40p	D. & R. G	
Eilers, (mail to Leadville) Lake	G 9	40e	D. & R. G	
Elbert, ● Elbert	G 14	27e	W., F. & Co	
Eldora, (4 miles s. w. of Nederland, E 11) 1 bank ● Boulder		Ward, 26		
Eldred, Fremont	J 12	Adelaide, 45		
Eldridge, (P. O. name Gabbert) Ouray	K 5	40hh		
Elevator Spur, (mail to Erie) Weld		139e		
Elizabeth, ● Elbert	G 14	27e		
El Jebel, (mail to Basalt) Eagle	G 7	25b		

Colo 2

Ad., Adams Ex. D. & R. G., Denver & Rio Grande Ex. Pac., Pacific Ex. U. S., United States Ex. W., F. & Co., Wells, Fargo & Co. Ex.

TOWN. COUNTY. INDEX.	RAILWAY, or, if not on a Railroad, nearest station. EX.	POP.
Elk Creek, (mail to Golden) Jefferson E 12	27s ▭ W., F. & Co	×
Elkhorn, (20 miles w. of Livermore, B 12) Larimer	Fort Collins, 27 W., F. & Co	×
Elko, (mail to Sargents) Saguache K 9	40bb ▭ D. & R. G	×
Elk Park, (mail to Silverton) San Juan M 5	40nn ▭ D. & R. G	×
Elkton, ● Teller I 12	⊙ 45a, d W., F. & Co	600
Ellicott, (18 miles s. of Peyton, H 14) El Paso	Peyton, 21 U. S	×
Elmoro, ● Las Animas O 11	⊙ 40p D. & R. G	355
Elmoro Junction, (mail to Elmoro) Las Animas N 14	Elmoro, 40 D. & R. G	×
El Paso, (mail to Wigwam) El Paso J 11	Wigwam, 21, 27, 40 D. & R. G W., F. & Co	×
Elsmere, (mail to Falcon) El Paso I 14	21a ▭ U. S	×
Elwood, (mail to Summitville) Rio Grande N 8	Del Norte, 40 D. & R. G	×
Elyria, (R. R. name *Jersey*) ● Arapahoe E 13	21b, 27n, 29, 139b, d Pac., U. S W., F & Co	1,384
Emery, (mail to Durango) La Plata N 4	Hermosa, 40 ▭ D. & R. G	×
Emma, ● Pitkin G 7	40aa D. & R. G	33
Empire, ● Clear Creek F 11	⊙ 27s W., F. & Co	276
Engle, (R. R. name *Engleville*) ● Las Animas O 14	40s ▭ D. & R. G	998
Engleville Junction, (mail to Elmoro) Las Animas	40p, s ▭ D. & R. G	×
English, (mail to Wellsville) Fremont	40i ▭ D & R. G	×
English Gulch, (mail to Leadville) Lake	40z ▭ D. & R. G	×
Enos, (mail to Sopris) Las Animas	27gg ▭ W., F. & Co	×
Enterprise, (mail to Rico) Dolores M 4	100e ▭ D. & R. G	×
Erie, ● Weld D 13	⊙ 7e, 139e Ad., Pac	697
Escalante, (mail to Delta) Delta I 5	40dd ▭ D & R. G	×
Estabrook, Park G 11	27a ▭ Pac	×
Estespark, ● Larimer C 11	Lyons, 7 Ad	41
Eula, Routt	Rifle, 25, 40, D. & R. G., W., F & Co	×
Eureka, ● San Juan L 5	125	49
Evans, (mail to Leadville) Lake	40rr ▭ D. & R. G	×
Evans, ● Weld C 14	⊙ 139d Pac	389
Evergreen, ● Jefferson F 12	Morrison, 27 W., F. & Co	206
Eversman, (r. f. d. from Broomfield) Boulder E 13	7e ▭ Ad	×
F		
Fair Grounds, (mail to Engle) Las Animas O 15	40s ▭ D. & R. G	×
Fairmount, (5 miles n. w of La Junta, L 1) Otera	Lajunta, 5 W., F. & Co	202
Fairplay, 1 bank, ● Park G 10	⊙ 27g W., F. & Co	319
Fairview, (mail to Rye) Custer L 13	Graneros, 27, 40 D. & R. G., W., F. & Co	×
Fairview, (mail to Montrose) Montrose J 5	40dd ▭ D. & R. G	×
Fairy Glen, (mail to Westcliffe) Fremont K 12	40o ▭ D. & R. G	×
Falcon, ● El Paso I 14	⊙ 21a, 27e U. S., W., F. & Co	76
Fall Creek, (mail to Placerville) San Miguel M 4	100a ▭ D. & R. G	×
Fall River, (mail to Dumont) Clear Creek	27s ▭ W., F & Co	×
Farmers Spur, (mail to Greeley) Weld	27m ▭ W., F. & Co	×
Farnham Spur, (mail to Como) Summit G 10	27d W., F. & Co	×
Fergus, (mail to Galatea) Kiowa J 19	58 ▭ Pac	×
Ferndale, (mail to Buffalo Creek) Jefferson G 12	27a ▭ W., F. & Co	×
First View, (mail to Cheyenne Wells) Cheyenne I 20	⊙ 139b ▭ Pac	×
Fisher, (P. O. name Alpine) Chaffee H 9	27f ▭ W., F. & Co	40
Fisher, (12 miles s. of Pueblo, K 14) Pueblo	See Pueblo	×
Flagler, ● Kit Carson G 18	[illegible] U. S	42
Fleming, Logan B 19	7d ▭ Ad	20
Fletcher, Arapahoe		202
Florence, 2 banks, ● Fremont K 12	⊙ 5e, 40i, 45f D. & R. G., W., F. & Co	3,738
Floresta, (R. R. name *Ruby Mine*; 11 miles w. of Crested Butte, I 7) Gunnison	44kk ▭ D. & R. G.	×
Florida, (mail to Ignacio) La Plata O 5	40mm ▭ D. & R. G	×
Florida Mesa, (mail to Ignacio) La Plata	40mm ▭ D. & R. G	×
Florissant, ● Teller G 12	⊙ 25a W., F. & Co	138
Floyd Hill, (mail to Forkscreek) Clear Creek F 12	27s ▭ W., F. & Co	×
Fondis, (11 miles e. of Elbert, G 14) ● Elbert	Elbert, 27 W., F. & Co	51
Forbes, Las Animas N 14	27ff ▭ W., F. & Co	×
Forbes Junction, (mail to Forbes) Las Animas O 14	⊙ 27bb, ff ▭ W., F. & Co	×
Forks, (2½ miles n e. of Livermore, B 12) Larimer	Ft. Collins, 27 W., F. & Co	×
Forkscreek, ● Jefferson F 12	⊙ 27s, u W., F. & Co	7
Formby, Montezuma M 2	Dolores, 100 D. & R. G	×
Fort Collins, 3 banks, ● Larimer B 12	⊙ 27m, r W., F. & Co	3,054
Fort Crawford, Montrose		45
Fort Garland, (R. R. name *Garland*) ● Costilla N 11	40pp D. & R. G	96
Fort Lewis, (mail to Hesperus) La Plata O 4	100b ▭ D. & R. G	×
Fort Logan, ● Arapahoe F 1	⊙ 27b, 40d D. & R. G., W., F. & Co	209
Fort Lupton, (R. R. name *Lupton*) 1 bank, ● Weld D 13	139d Pac	214
Fort Morgan, 2 banks, ● Morgan D 16	⊙ 7b, 27l, 139g Pac., W., F. & Co	635
Fountain, ● El Paso J 14	⊙ 5b, 21c, 27c, 40b, D. & R. G., W., F. & Co	148
Fowler, 1 bank, ● Otero L 16	⊙ 5b W., F. & Co	337
Fox, (4½ miles e. of Kirk, F 20) Arapahoe	Claremont, 21 U. S	×
Frances, Boulder D 11	⊙ 26 Pac	×
Franceville, (mail to Fountain) El Paso I 14	27z ▭ W., F. & Co	×
Franceville Junction, (mail to Fountain) El Paso I 14	27e, z ▭ W., F. & Co	×
Francisco, (mail to Laveta) Huerfano N 13	40pp ▭ D. & R. G	×
Franklin, (mail to Ludlow) Las Animas N 14	27bb, ee ▭ W., F & Co	×
Franks, (mail to Durango) La Plata	100b ▭ D. & R. G	×
Franktown, Douglas G 13	Parker, 27 W., F. & Co	33
Fraser, ● Grand E 10	Silverplume, 27 W., F. & Co	×
Fredonia, (r. f. d. from Las Animas) Bent	Las Animas, 5 W., F. & Co	×
Freeland, ● Clear Creek F 11	Dumont, 27 W., F. & Co	515
Freeland Spur, (mail to Idaho Springs) Clear Creek F 11	2s ▭ W., F. & Co	×
Freeman Spur, (mail to Ruedi) Pitkin	25b ▭ W., F. & Co	×
Fremont Junction, (mail to Florence) Fremont K 12	40m, n ▭ D. & R. G	×
Fremont Mine, (mail to Brookside) Fremont K 12	40n ▭ D. & R. G	×
Fremont Pass, (mail to Climax) Lake G 9	⊙ 40z ▭ D. & R. G	×
Freshwater, (P. O. name Howbert) Park H 11	⊙ 25a W., F. & Co	77
Friend, Arapahoe F 20	Burlington, 21 U. S	×
Frisco, ● Summit F 13	27d, 40z ▭ D. & R. G., W., F. & Co	79
Frost, (17 miles s. e. of Fort Morgan, D 16) Arapahoe	Fort Morgan, 7, 27, 139, Pac., W., F. & Co.	×
Fruita, ● Mesa G 2	⊙ 110 W., F. & Co	126
Fruitmere, (mail to Canon City) Fremont J 12	40l, 45a ▭ D. & R. G	×
Fuego, (mail to Pueblo) Pueblo	40b ▭ D & R. G	×
Fulford, ● Eagle F 8	Thomasville, 25 W., F. & Co	96
G		
Gabbert, (R. R. name *Eldredge*) Ouray K 5	40hh ▭ D. & R. G	×
Galatea, Kiowa J 18	⊙ 58 Pac	19
Galien, (mail to Fleming) Logan B 19	7d ▭ Ad	×
Gallaghers, (mail to Rico) Dolores M 4	100a ▭ D. & R. G	×
Garcia, (mail to Elmoro) Las Animas	27ii ▭ W., F. & Co	×
Garden of the Gods, (mail to Manitou) El Paso I 13	40h ▭ D. & R. G	×
Gardner, ● Huerfano M 12	Russell, 45 ▭ D. & R. G	158
Garfield, (mail to Monarch) Chaffee J 9	40cc ▭ D. & R. G	×
Garland, (P. O. name Fort Garland) Costilla N 11	⊙ 40pp D. & R. G	96
Garland Junction, (mail to Alamosa) Costilla	40ff, pp ▭ D. & R. G	×
Garnett, (18 miles n. e of Montevista, N 9) ● Costilla	Montevista, 40 D. & R. G	139
Garo, (R. R. name *Garos*) ● Park H 10	⊙ 27f, g, k ▭ W., F. & Co	15
Gary, (21 miles s. e. of Fort Morgan, D 16) Morgan	Fort Morgan, 7, 27, 139, Pac., W., F. & Co	×
Gateview, (P. O. name Dayton) Gunnison K 6	40ll ▭ D. & R. G	×
Gato, (mail to Pagosa Springs) Archuleta O 6	40uu ▭ D. & R. G	×
Gault, (16 miles n. w. of Grover, A 15) Weld	Grover, 7 Ad	×
Genoa, (mail to Limon Station) Lincoln G 11	21a ▭ U. S	×
Georgetown, 2 banks, ● Clear Creek F 11	⊙ 27s W., F. & Co	1,418
Gillette, 1 bank, ● Teller I 13	⊙ 45d D. & R. G., W., F. & Co	524
Gilman, ● Eagle F 9	Redcliff, 40 D. & R. G	221
Gilpin, (mail to Parkdale) Fremont J 12	40i ▭ D. & R. G	×
Gilpin, (2⅓ miles s. of Rollinsville, E 11) Gilpin	Blackhawk, 27 W., F. & Co	×
Gilson Gulch Spur, (mail to Forkscreek) Clear Creek	27s ▭ W., F. & Co	×
Glaciers, (mail to Oversteg) Gunnison I 8	40ii ▭ D. & R. G	×
Glade, (mail to Larkspur) Douglas G 13	21c, 40b ▭ D. & R. G., U. S	×
Gladstone, (7 miles n. of Silverton, M 5), San Juan	120 122 ▭ D. & R. G.	48
Glenbrook, (mail to Wilbur) Fremont J 13	15a ▭ D. & R. G	×
Glencoe, (mail to Dolores) Jefferson E 12	100b ▭ D & R. G	×
Glencoe, (mail to Golden) Montezuma N 3	27t ▭ W., F. & Co	×
Glendale, Fremont J 13	Beaver Creek, 40 ▭ D. & R. G	×
Gleneyre, (30 miles n. w. of St Cloud, A 12) Larimer H 12	Fort Collins, 27 W., F. & Co	×
Glenn, El Paso H 15		×
Glen Park, (mail to Palmer) El Paso	40b ▭ D. & R. G	×
Glenwood Springs, (R. R. name *Glenwood*) 1 bank, ● Garfield F 6	⊙ 25b, 40aa, y, D. & R. G., W., F. & Co	1,350
Globe Smelter, (mail to Globeville) Arapahoe	27n ▭ W., F. & Co	×
Globeville, (Station Denver P. O.) ● Arapahoe E 13	27n W., F & Co	2,192
Godfrey, (mail to Agate) Elbert G 16	21b, 139b ▭ Pac., U. S	×
Godfrey, (mail to Delta) Delta	40dd ▭ D. & R G	×
Goff, (15 miles n. of Burlington, G 15) Kit Carson	Burlington, 21 U. S	×
Golden, 1 bank, ● Jefferson F 12	⊙ 27s, t, 30a, b, Pac., W., F & Co	2,152
Goldfield, ● Teller I 1	⊙ 25½, 45c D. & R. G	2,191
Goldhill, ● Boulder D 12	26 ▭ Pac	146
Goodnight, (mail to Pueblo) Pueblo K 14	40i ▭ D. & R. G	×
Goodpasture, (6 miles n. e. of Beulah, L 13) Pueblo	see Pueblo	21
Goodrich, (mail to Deuel) Morgan C 15	27l, 139g ▭ Pac., W., F. & Co	×
Gordon, (mail to Malta) Lake	40r ▭ D. & R. G	×
Gorge, (mail to Parkdale) Fremont J 12	40l ▭ D. & R. G	×
Gorham (R. R. name *Marshall*) ● Boulder	27m W., F. & Co	233
Gothic, (mail to Crested Butte) Gunnison H 7	Crested Butte, 40 D. & R. G	20
Goretown, (mail to Westcliffe) Custer K 12	40o ▭ D. & R. G	×
Grabiola, (mail to Sapinero) Gunnison J 6	40ll ▭ D. & R. G	×
Gradens, Montezuma N 3	100b ▭ D. & R. G	×
Graham Park Junction, (mail to Leadville) Lake	40rr ▭ D. & R. G	×
Granada, 1 bank, ● Prowers L 21	⊙ 5a W., F. & Co	204
Grand Junction, 2 banks, ● Mesa H 3	⊙ 6, 27b, 40dd, y, 110 D. & R. G., W., F. & Co	3,504
Grandlake, ● Grand D 10	Boulder, 26 27, 139, Pac., W., F. & Co	77
Grand View, (mail to Ouray) Ouray	40hh ▭ D. & R. G	×
Graneros, Pueblo L 14	⊙ 27bb, 4 p, D. & R. G., W., F. & Co	54
Granger, (mail to Del Norte) Rio Grande M 8	40qq ▭ D. & R. G	×
Granite, (R. R. name *Granite Gate*) ● Chaffee H 9	⊙ 25a, 40r, D. & R. G., W., F. & Co	250
Grant, Park G 11	⊙ 27a W., F. & Co	9
Grant Smelter, (mail to Elyria) Arapahoe	27n ▭ W., F. & Co	×
Gravel Pit, (mail to Canon City) Fremont	40o ▭ D. & R. G	×
Graycreek, (R. R. name *Grey Creek*) Las Animas O 15	27k ▭ W., F. & Co	141
Graymont, (mail to Silverplume) Clear Creek F 10	27s ▭ Pac	×
Grays, (mail to Poncho Springs) Saguache K 10	40bb ▭ D. & R. G	×
Greeley, 4 banks, ● Weld C 14	⊙ 27m, 139d Pac., W., F. & Co	3,023
Green, (R. R. name *Green Mountain Falls*) ● El Paso H 13	⊙ 25a W., F. & Co	42
Greenhorn, Pueblo L 13	Graneros, 27, 40 D. & R. G., W., F. & Co	28
Greenland, Douglas H 13	⊙ 5b, 21c, 40b D. & R. G	40
Green Mountain Falls, El Paso	40	×
Greenwood, Custer K 13	Beaver Creek, 40 ▭ D. & R. G	×
Gresham, Boulder D 12	Lyons, 7 Ad	×
Grizzly, (mail to Glenwood Springs) Garfield F 6	40y ▭ D. & R. G	×
Grote, (P. O. name Carlton) Prowers L 20	5a ▭ W., F. & Co	×
Grover, (mail to Pueblo) Pueblo	27w ▭ W., F. & Co	×
Grover, ● Weld A 15	⊙ 7d Ad	44
Grubbs, (mail to Carbondale) Garfield	28a	×
Guffey, (20 miles s. e. of Howbert, H 11) ● Park	Howbert, 25 ▭ W., F. & Co	486
Gulch, (R. R. name *Spring Gulch*) ● Pitkin G 6	25d ▭ W., F. & Co	251
Gulf Junction, (mail to Pueblo) Pueblo	21c, 27w, aa, bb, 40b ▭ D. & R. G., U. S. W., F & Co	×
Gulnare, ● Las Animas N 1	Apishapa, 40 ▭ D. & R G	×
Gunnison, 1 bank, ● Gunnison J 7	⊙ 27t, 40bb, dd, ii D & R G., W., F. & Co	1,200
Gunninson Smelter, (mail to Gunnison) Gunnison J 7	Gunnison, 27, 40, D. & R. G., W., F. & Co	×
Guston, (mail to Redmountain) Ouray L 5	120 ▭ D. & R. G	×
Gutshalls Spur, (mail to Ouray) Ouray	40hh ▭ D. & R. G	×
Gun Gulch, (mail to Golden) Jefferson F 12	27s ▭ W., F. & Co	×
Gypsum, ● Eagle F 7	⊙ 40y D. & R. G	76
H		
Hagens, (mail to Ridgway) Ouray K 4	00a ▭ D. & R. G	×
Hagerman, (mail to Arkansas Junction) Lake	25b ▭ W., F. & Co	×
Hahns Peak, ● Routt B 7	Wolcott, 40 D. & R. G	60
Half Way, (mail to Como) Park G 10	27d ▭ W., F. & Co	×
Half Way House, (mail to Manitou) El Paso	32	×
Hall, (mail to Buttes) El Paso J 14	5b ▭ W., F. & Co	×
Halls, (mail to Lola) Gunnison	40 d ▭ D. & R. G	×
Halvale, (mail to Webster) Park F 10	Webster, 27 ▭ W., F & Co	×
Hamilton, Routt		×
Hammond, Park		×
Hancock, (mail to St. Elmo) Chaffee J 9	27i ▭ W., F. & Co	×
Hanging Bridge (mail to Parkdale) Fremont J 12	40i ▭ D. & R. G	×
Hardin, ● Weld C 14	⊙ 27l, 139g Pac., W., F. & Co	×
Harman, ● Arapahoe F 13	29	743
Harps Mine, (mail to Trinidad) Las Animas O 14	27oo ▭ W., F. & Co	×
Harris, (7 miles n. e. of Denver, F 13) ● Arapahoe	7e, 27m ▭ Ad., W., F. & Co	×
Harrisburg, (22 miles s. of Akron, D 18) ● Arapahoe	Akron, 7 Ad	12
Harrisons Switch, (mail to Leadville) Lake	40r ▭ D. & R. G	×
Hartsel, Park H 11	⊙ 25a W., F. & Co	×
Haskell, (mail to Haskill) San Miguel K 4	100a ▭ D. & R. G	×
Haskill, San Miguel L 4	Placerville, 100 D. & R. G	22
Hastings, ● Las Animas N 14	⊙ 27dd ▭ W., F. & Co	788
Haswell, (mail to Galatea) Kiowa J 18	58 ▭ Pac	×
Haverly, (mail to Denver) Arapahoe	139d ▭ Pac	×
Hathaways, (mail to Frisco) Summit	27d ▭ W., F. & Co	×
Haver, (mail to Hartsel) Park H 10	25a ▭ W., F. & Co	×
Haverly, (mail to Gunnison) Gunnison	40bb ▭ D. & R. G	×
Havilland, (mail to Cliff) Jefferson	27a ▭ W., F. & Co	×
Hancock, (mail to Walden) Larimer B 9	Dillon, 27, 40 D. & R. G., W., F. & Co	×
Hawxhurst, (mail to Collbran) Mesa G 5	Debeque, 25, 40 D. & R. G., W., F & Co	×
Haxtum, ● Phillips B 19	⊙ 7d Ad	24
Hayden, ● Routt C 6	Wolcott, 40 D. & R. G	58
Hayden, (mail to Granite) Lake G 9	25a, 40r ▭ D. & R. G., W., F. & Co	×
Hayes, (mail to Alamosa) Costilla N 10	40pp ▭ D. & R. G	×
Hay Ranch, (mail to Como) Park H 10	27f ▭ W., F. & Co	×
Hay Spur, (mail to Gunnison) Gunnison	40ll ▭ D. & R. G	×
Hay Spur, (mail to Iliff) Logan	27l, 139g ▭ Pac., W., F. & Co	×
Haywood, (mail to Del Norte) Rio Grande M 9	40qq ▭ D. & R. G	×
Hazeltine, Arapahoe E 13	139d ▭ Pac	×
Hebron, Larimer B 9	Dillon, 27, 40, D. & R. G., W., F. & Co	×
Hecla Junction, (mail to Salida) Chaffee J 10	40r, w ▭ D. & R. G	×
Helen, (mail to Wellsville) Chaffee	40i ▭ D. & R. G	×
Henderson ● Arapahoe E 15	139d ▭ Pac	46
Henkel, (mail to Dawkins) Pueblo	5b ▭ W., F. & Co	×
Henry, (mail to Alamosa) Conejos N 10	40mm ▭ D. & R. G	×
Henry Spur, (mail to Ft. Logan) Jefferson	27b ▭ W., F. & Co	×
Henson, (4 miles w. of Lake City, L 6) Hinsdale	Lake City, 40 D. & R. G	150
Hereford, (mail to Grover) Weld A 25	7d ▭ Ad	×
Hermosa, (r. f. d. from Durango) La Plata N 5	40nn ▭ D. & R. G	×
Herrick, (mail to Pueblo) Pueblo K 14	5b ▭ W., F. & Co	×
Hesperus, ● La Plata O 4	⊙ 100b D. & R. G	207
Hessie, Boulder	Ward, 26 Pac	17
Hicks, Las Animas O 13	Aguilar, 27 ▭ W., F. & Co	×
Hierro, (mail to Gunnison) Gunnison J 7	40dd ▭ D. & R. G	×
Higbee, Otero M 17	Lajunta, 5 W., F. & Co	102
Highland, (mail to Longmont) Boulder D 13	27m ▭ W., F. & Co	×
Highlandlake, ● Weld D 13	*Highland*, 27 ▭ W., F. & Co.	9
Highlands, (Station Denver P. O.) ● Arapahoe E 13	⊙ 29	×
Highmore, (15 miles n. w. of Debeque, G 4) Garfield	Debeque, 25, 40, D. & R. G., W., F. & Co	×
Higho, (10½ miles w. of Walden, B 9) Larimer	Dillon, 27, 40 D. & R. G., W., F. & Co	×
Hilden, (mail to Poncho Springs) Saguache K 9	40bb ▭ D. & R. G	×
Hillsboro, Weld C 12	Platteville, 139 Pac	28
Hillrose, Morgan D 17	7f Ad	×
Hillside, ● Fremont K 11	40ss D. & R. G	22
Hillside, (mail to Dallas Divide) Ouray K 4	100a ▭ D & R. G	×
Hilltop, Douglas G 13	27r ▭ W., F & Co	×
Hill Top Junction [illegible] play) Park H 10	27k, 40 D. & R. G., W., F. & Co	×
Hilton, (mail to Las Animas) Bent L 18	5a ▭ W., F. & Co	×
Hinkles, (mail to Baldwin) Gunnison I 7	27i ▭ W., F. & Co	×
Hirst, (7½ miles s. e of Zapatos, M 11) Costilla	Zapatos, 40 D. & R. G	×
Hobart, (16 miles w. of Colorado Springs, I 13) Teller	See Colorado Springs	×
Hoehne, ● Las Animas O 15	⊙ 5e W., F. & Co	11
Holdens Switch, (mail to Leadville) Lake	40z ▭ D. & R. G	21
Holly, (R. R. name *Holeys*) 1 bank, ● Prowers L 21	⊙ 5a W., F & Co	364
Holtwold, (14 miles s. e. of Calhan, H 14) Elbert	Ramah, 21 U. S	×
Holycross, (mail to Redcliff) Eagle G 8	Mitchell, 40 ▭ D & R. G	×
Holyoke, 1 bank, ● Phillips B 20	⊙ 7e, d Ad	451
Home, ● Larimer B 11	Fort Collins, 27 W., F. & Co	×
Home Ranch, (mail to Animas) La Plata N 5	40nn ▭ D. & R. G	×
Homes Spur, (mail to Montevista) Rio Grande	40qq ▭ D. & R. G	×
Honnold, (18 miles n. Hahns Peak, B 6) Routt	Redcliff, 40 D. & R. G	10
Hooks, (mail to Emma) Pitkin	40aa D. & R. G	×
Hooper, 1 bank, ● Costilla M 10	⊙ 40ff D. & R. G	177
Hoosier, (mail to Webster) Park G 11	27a W., F. & Co	×
Hopkins, (mail to Ruedi) Eagle G 8	25b ▭ W., F. & Co	×
Hotchkiss, 2 banks, ● Delta I 5	Delta, 40 D. & R. G	161
Hot Springs, (mail to Carbondale) Pitkin G 6	28a	×
Hot Springs, (mail to Villagrove) Saguache K 11	40ff ▭ D. & R. G	×
Hot Sulphur Springs, Grand		60
Howard, ● Fremont J 10	⊙ 40i D. & R. G	58
Howardsville, San Juan M 5	125	27
Howbert, (R. R. name *Freshwater*) Park H 11	25a W., F. & Co	×
Hudson, ● Weld D 1	⊙ 7b Ad	6
Huerfano, Huerfano M 13	⊙ 27bb, 40v D. & R. G., W., F. & Co	×
Hugo, ● Lincoln H 17	⊙ 139b Pac	154
Hulbert, (mail to Colorado Springs) El Paso I 12	40b ▭ D. & R. G	×
Hull City, (mail to Altman) Teller	15g D. & R. G	×
Humphrey, (mail to Sellar) Pitkin G 8	25b ▭ W., F. & Co	×
Husby, (mail to Redstone) Pitkin G 6	28e	×
Husted, ● El Paso H 1	⊙ 5b, 21c, 40b D. & R. G	×
Hyde, (mail to Otis) Washington D 19	7e ▭ Ad	×
Hydraulic, (mail to Naturita) Montrose J	Placerville, 100 D. & R. G	×
Hygiene, ● Boulder D 13	7e ▭ Ad	110
I		
Ibex, (4 miles e. of Leadville, G 9) Lake	⊙ 40rr ▭ D. & R. G	×
Idaho Creek, (mail to Longmont) Boulder D 13	7e ▭ Ad	×
Idaho Springs, 1 bank, ● Clear Creek F 11	⊙ 27s W., F. & Co	2,502
Idalia, 1 bank, Arapahoe F 21	Burlington, 21 U. S	40
Idlewild, (mail to Howbert) Park I 1	25a ▭ W., F. & Co	×
Ignacio, ● La Plata O 7	⊙ 40mm D. & R. G	36
Iliff, Logan B 18	⊙ 27l, 139g Pac., W., F & Co	×
Illium, (mail to San Miguel) San Miguel L 5	100e ▭ D. & R. G	×
Ilse, Custer K 12	Florence, 5, 40, 45 D. & R. G., W., F. & Co	95
Independence, (mail to Duff) Arapahoe E 14	24	×
Independence, ● Teller	⊙ 25½a, b, 45d D. & R. G., W., F. & Co	1,444
Independence Mine, (mail to Victor) El Paso	D. & R. G	×
Inman, (mail to Arlington) Kiowa K 18	58 ▭ Pac	×
Iola, Gunnison	⊙ 40dd D. & R. G	×
Iris (14 miles s. e. of Gunnison, I 7) ● Saguache	Gunnison, 27, 40, D. & R. G., W., F. & Co	×
Irondale, (mail to Elyria) Arapahoe F 13	7b, 139a ▭ Ad., Pac	×
Ironton, Ouray L 5	120 ▭ D. & R. G	71
Irwin, (mail to Crested Butte) Gunnison I 7	40kk ▭ D. & R. G	26
Isabella, (mail to Altman) Teller	15e ▭ D. & R. G	×
Ivanhoe, Pitkin G 8	⊙ 25b ▭ W., F. & Co	×
J		
Jacks Cabin, (mail to Almont) Gunnison I 7	40b ▭ D. & R. G	×
Jamestown, ● Boulder D 12	Boulder, 26, 27, 139 Pac., W., F & Co	164
Jasper, Rio Grande N 8	Montevista, 40 D. & R. G	×
Jaus, (mail to Ridgway) Ouray K 5	100a ▭ D. & R. G	×
Jefferson, ● Park G 10	⊙ 27a W., F. & Co	103
Jellisons, (mail to Lakewood) Jefferson	30a	×
Jersey, (P. O. name Elyria) Arapahoe E 13	21b, 27n, 29, 139b, d Pac., U. S., W., F. & Co	1,384
Jesuit College, (mail to Arvada) Jefferson F 12	27s ▭ W., F. & Co	×
Johnson, (mail to Colorado Springs) El Paso	5b ▭ W., F. & Co	×
Johnsons, (mail to Golden) Jefferson	30a ▭ Pac	×
Johnstown, (mail to Duff) Arapahoe	24	×
Joy, (mail to Pueblo) Pueblo	⊙ 40i ▭ D. & R. G	×
Juanita, (mail to Arboles) Archuleta O 7	40mm ▭ D. & R. G	×
Julesburg 1 bank, ● Sedgwick A 20	⊙ 27l, 139g Pac., W., F. & Co	371
Juniata, (mail to Boone) Pueblo K 15	Boone, 5, 5s Pac	×
K		
Kahnah, (mail to Whitewater) Mesa H 3	40dd ▭ D. & R. G	×
Kearney Spur, (mail to Overland) Arapahoe	40a ▭ D. & R. G	×
Kebler, (mail to Irwin) Gunnison	40kk ▭ D. & R. G	×
Keeldar, (mail to Leadville) Lake G 9	40r ▭ D. & R. G	×
Keene, (mail to Hudson) Weld D 14	7b, 40bb ▭ Ad., D. & R. G	×
Kelker, (mail to Colorado Springs) El Paso I 13	⊙ 21c, 40b ▭ D. & R. G., U. S	×
Kelloggs, (mail to Dayton) Gunnison	40ll ▭ D. & R. G	×
Kenmuir, (mail to Colorado City) El Paso	40 ▭ D & R. G	×
Kenosha, (mail to Jefferson) Park G 11	27a ▭ W. F. & Co	×
Kenwood, (mail to Oakes) Arapahoe F 13	27r ▭ W. F. & Co	×
Keota, (mail to Grover) Weld B 17	7d ▭ Ad	×
Kersey, ● Weld C 14	⊙ 27l, 139g Pac., W., F. & Co	18
Kester, (mail to Currant) Park I 11	Parkdale, 40 ▭ D. & R. G	×
Keystone, (mail to Newcastle) Garfield	25b, 40y ▭ D. & R. G., W., F. & Co	×
Keystone, (mail to Illium) San Miguel L 5	100e ▭ D. & R. G	×
Keystone, (mail to Dillon) Summit F 10	27e ▭ W., F. & Co	×
Kezar, Gunnison J 7	40dd ▭ D. & R. G	×
Kilburn, (mail to Arlington) Kiowa K 17	58 ▭ Pac	×
Kilton, (mail to Coalcreek) Fremont	40k ▭ D. & R. G	×
Kincaid, (mail to Laveta) Huerfano N 12	40t ▭ D. & R. G	×
King, (mail to Castlerock) Douglas	5b ▭ W., F. & Co	×
King, Park G 10	27a ▭ W., F. & Co	×
Kings (mail to Rico) Montezuma M 4	100b ▭ D. & R. G	×
Kiowa, ● Elbert G 14	Elizabeth, 27 W., F. & Co	85
Kirk, Arapahoe F 19	Claremont, 21 U. S	48
Kit Carson, Cheyenne I 19	⊙ 139b Pac	27
Knowltons, (mail to Sapinero) Gunnison	40dd ▭ D. & R. G	×
Koen, (mail to Granada) Prowers L 20	5a ▭ W., F. & Co	×
Kokomo, ● Summit G 9	⊙ 27d, 40z D. & R. G., W., F. & Co	105
Kokomo Smelter Junction, (mail to Kokomo) Summit	40z ▭ D. & R. G	×
Konantz, Baca	Holly, 5 W., F. & Co	×
Kraft, (mail to Salida) Chaffee J 10	Salida, 40 D. & R. G	×
Kremmling, ● Grand D 9	Dillon, 27, 40 D. & R. G., W., F. & Co	11
Kuhns Crossing, Elbert G 15	*Mattison*, 21 ▭ U. S	×

Ad., Adams Ex. D. & R. G., Denver & Rio Grande Ex. Pac., Pacific Ex. U. S., United States Ex. W., F & Co., Wells, Fargo & Co. Ex.

TOWN, COUNTY	INDEX	RAILWAY, or, if not on a railway, nearest station	EX.	POP.
L				
Laboria, (mail to Ignacio) La Plata	O 5	40mm	D. & R. G	×
Ladore, (33½ miles n. e. of Maybell, C 4) Routt		Rifle, 25, 40	D. & R. G., W., F. & Co	×
Lady Murphy, (mail to [illegible]) [illegible]				×
Lafayette, ● Boulder				970
Lafayette Station, Boulder				×
La Garita, Saguache	M			×
Laird, ● Yuma				23
Lajara, ● Conejos	O 10	40mm		208
Lajunta, 2 banks, ● Otero	L 17	5a, b, e		[illegible]
Lake, (mail to Limon) Lincoln	G 17	139b		
Lake City, 1 bank, ● Hinsdale	L 6	40ll		700
Lake George, ● Park	I 12	25a		×
Lake Hughes, (mail to Ouray) Ouray				×
Lake Junction, (mail to Sapinero) [illegible]				×
[illegible]				×
Lake Shore, (4½ miles s. of Lake City, L 6) Hinsdale				8
Lakewood, (r. r. [illegible]) Jefferson			Pac	×
Lakewood Crossing, (mail to Lakewood) Jefferson			Pac	×
Lamar, 2 banks, ● Prowers				98
Lamartine, (7 miles [illegible] of Georgetown, F 11) Clear Creek		Georgetown, 140	Pac	87
Lamb, Jefferson	G 12	South Platte, 27		×
Landsman, Arapahoe	F 20	Garrison, 40		×
Lansing, ● Arapahoe	E 21	Laird, 7		×
Lapis, (mail to Monarch) Chaffee		40cc		×
Laplata, ● La Plata	O 5	Dix, 100	D. & R. G	259
Laplata Junction, (mail to Durango) La Plata		40mm	D. & R. G	
Laporte, Larimer	B 12	27r	W., F. & Co	247
Larimer, (mail to Graneros) Pueblo	L 14	27bb, 40	D. & R. G., W., F. & Co	
Larkspur, ● Douglas	H 13	5b, 2[illegible]	D. & R. G., W., F. & Co	
Larmons Siding, (mail to Bloomfield) Boulder		7e		
Lasalle, ● Weld	C 14	27	W., F. & Co	
Las Animas, 1 bank, ● Bent	L 18	5a	W., F. & Co	
Lasauses, (14 miles s. e. of Lajara, O 10) Conejos		Lajara, 40	D. & R. G	
Last Dollar, (mail to Goldfield) Teller		25½, 45e, g	D. & R. G	
Lavender, ([illegible] miles [illegible] of Dolores, N 3) Dolores		Dolores, 100	D. & R. G	
Laveta, ● Huerfano	M 13	40t, pp	D. & R. G	
La Veta Hotel, (mail to Gunnison) Gunnison		27l	W., F. & Co	
La Veta Pass, (mail to Laveta) Huerfano	N 14	40pp	D. & R. G	
Lawrence, (mail to Victor) Teller		Victor, 45, 55	D. & R. G., W., F. & Co	
Lawson, ● Clear Creek		27s	W., F. & Co	
Lay, Routt		Rifle	D. & R. G., W., F. & Co	
Leadville, 2 banks, ● Lake		[illegible]	W., F. & Co	
Leadville Junction, (mail to Leadville) Lake	G 8	40x	D. & R. G	
Leadville Mine Branch Junction, (mail to Leadville) Lake		27d	W., F. & Co	
Leander, (mail to Colorado Springs) El Paso		40b	D. & R. G	×
Learick, [illegible]	H 9	27k	W., F. & Co	×
Leeds, (mail to Pueblo) Pueblo		40b	D. & R. G	×
Lees, (19 miles w. of Pueblo, K 11) Pueblo		21e, 40b	D. & R. G., U. S	×
Lee Siding, (mail to Morrison) Jefferson	F 12	27f	W., F. & Co	
Lehigh Coal Mine, (mail to Sedalia) Douglas	G 13	40e	D. & R. G	
Lehigh Junction, [illegible] Douglas		40b, e	D. & R. G	
Lenado, (mail to Aspen) Pitkin	G 8	Aspen, 25, 40	D. & R. G., W., F. & Co	
Leon, (mail to Carbondale) Garfield	G 5	[illegible]	D. & R. G	×
Leonard, (3 miles s. of Haskill, L 4) San Miguel		Placerville, 100	D. & R. G	×
Leopard Creek, (mail to Haskill) San Miguel	L 4	100a	D. & R. G	
Leroy, Logan	B 18	Fleming, 7	Ad	9
Leschers Spur, (mail to Stout) Larimer			W., F. & Co	
Leslie, (mail to Burdett) Washington	C 19	Akron, 7		
Lewis, (mail to Falcon) El Paso		27e	W., F. & Co	
Liberty, (mail to Montevista) Rio Grande	M 10	40qq	D. & R. G	×
Liberty, (21 miles n. e. of Hooper, M 10) Saguache		Hooper, 40	D. & R. G	
Lidderdale, (mail to Lake George) Jefferson	H 12	25a	W., F. & Co	×
Lillie, (mail to Altman) Teller		45g	D. & R. G	×
Lime, (R. R. name *Sonoro*) Pueblo	K 11		D. & R. G	×
Lime Creek, (mail to Thomasville) Pitkin		[illegible]	W., F. & Co	
Lime Spur, (mail to Newett) Chaffee		27f	W., F. & Co	×
Lime Spur, (mail to Colorado City) El Paso		40h	D. & R. G	
Limon Station, Lincoln	G 17	21a, b, 139b	Pac., U. S	
Lindon, Arapahoe	F 18	Akron, 7	Ad	
Linton, (mail to Alden) Saguache		40ff	D. & R. G	
Lister Mine, (mail to Erie) Boulder			Pac	
Little Buttes, (mail to Buttes) El Paso	J 14	27w	W., F. & Co	
Little Dora Mill, (mail to Silverton) San Juan		40nn	D. & R. G	
Littleton, 1 bank, ● Arapahoe	F 13	5b, 21c, 40a, b	D. & R. G., W., F. & Co	
Livermore, ● Larimer	B 12	Fort Collins, 27	W., F. & Co	
Livesey, (mail to Pueblo) Pueblo		5c, 40f	D. & R. G., W. F. & Co	
Lizard Head, (mail to San Bernards) Dolores	M 1	100a	D. & R. G	
Lockett, (8½ miles n. w. of Garrison, M 10) Saguache		Garrison, 40	D. & R. G	
Logan, Arapahoe	F 21	Burlington, 21	U. S	
Log Spur, (mail to Ruedi) Eagle		[illegible]	W., F. & Co	
Lolita, (mail to Ordway) Otero	K 17	58	Pac	
Loma Junction, (mail to Walsenburg) Huerfano	M 13	40t, u	D. & R. G	
London Hill, (mail to Alma) Park	[illegible]			
Lonedome, Montezuma	M 2	Dolores, 100	D. & R. G	
Longfellow, (mail to Salida) Chaffee		40i	D. & R. G	
Longmont, 2 banks, ● Boulder	D 13	7e, 27m	Ad., W., F. & Co	
Longs, (mail to Rico) Dolores		100a	D. & R. G	
Longs Canon Junction, (mail to Trinidad) Las Animas	O 14	27gg, hh, 40p	D. & R. G., W., F. & Co	
Longs Peak Mine, (mail to Canfield) Boulder			Pac	×
Loop, (mail to Wilbur) Teller			D. & R. G	×
Lords Ranch, (mail to Leadville) Lake	H 19	Leadville, 25, 27, 40	D. & R. G., Pac., W., F. & Co	×
Lords Spur, (mail to Malta) Lake		25a	W., F. & Co	×
Lords Spur, (mail to Stout) Larimer	B 13	27v	W., F. & Co	×
Loretto, ● Arapahoe		40d	D. & R. G	×
Los Cerritos, (3 miles s. w. of Manassa, O 10) Conejos		Lajara, 40	D. & R. G	×
Los Pinos, (mail to Osier) Conejos	O 9	40mm	D. & R. G	×
Lost Canon, (mail to Dolores) Montezuma	N	[illegible]	D. & R. G	×
Louisville, ● Boulder		[illegible]	W., F. & Co	566
Louisville Junction, (mail to Louisville) Boulder	E 12	27m, o, p	W., F. & Co	×
Love, Teller	I 13	25½u		
Loveland, 2 banks, ● Larimer	C 12	27m, q	W., F. & Co	1091
Lovelands, (mail to Villapark) Jefferson		30a	Pac	×
Lowland, (mail to Agate) Elbert	G 16	21b, 139b	Pac., U. S	×
Lucerne, (4 miles s. of Eaton, C 14) ● Weld		Eaton, 139	Pac	53
Ludlow, Las Animas	N 14	27bb, dd	W., F. & Co	×
[illegible]			Pac	
[illegible] Las Animas	N 11		W., F. & Co	
Lyons, ● Boulder				517
Lytle, El Paso	I		D. & R. G., U. S., W., F. & Co	
M				
[illegible] (mail to Redcliff) Eagle		40r	D. & R. G	×
[illegible] (mail to Lakewood) Jefferson		30a	Pac	×
McClellands, (mail to Ft. Collins) Larimer		27m	W., F. & Co	×
McCourt, (mail to Adelaide) Fremont	J 13	45a	D. & R. G	×
McCoy, (3 miles s. of Topanas, D 7) ● Eagle		Wolcott, 40	D. & R. G	22
McElmo, (25 miles w. of Cortez, M 2) Montezuma		Dolores, 100	D. & R. G	×
McFerran, El Paso	I 14	27y	W., F. & Co	×
McGees, (mail to Newett) Chaffee	I 10	27f	W., F. & Co	×
McGinty, (mail to Mosca) Costilla	N 10	40ff	D. & R. G	×
McKissicks, (mail to Erie) Weld		139e	Pac	×
McMillan, Huerfano		Russell, 40	D. & R. G	×

TOWN, COUNTY	INDEX	RAILWAY, or, if not on a railway, nearest station	EX.	POP.
[illegible]				55
Maher, Montrose				×
Maitland, Huerfano				×
[illegible] (4 miles s. e. of Ber[illegible] [illegible] 14) Las Animas				×
[illegible] (mail to Bellevue) [illegible]				×
[illegible] ●				19
Manassa Station, (mail to Manassa) Conejos	O 10	Manassa Sta., 40		739
[illegible] (mail to Valverde) [illegible]			D. & R. G	×
Manhattan, (6 miles w. of Ada, B 11) ● Larimer		Fort Collins, 27	W., F. & Co	383
[illegible] ● [illegible]	12	25a, 40b, 52	D. & R. G., W., F. & Co	30
Manitou Iron Springs, (mail to Manitou) El Paso	I			×
[illegible] Colorado Springs) El Paso				×
Manitou Junction, (mail to McFerran) El Paso	I 14	27e, w, x		×
Manoa, Fremont				
[illegible]*eld*, (mail to Cardiff) Garfield	F 6			
Manzanola, 1 bank, ● Otero				266
Marble, ● Gunnison				101
Marigold, Teller	J 12	Victor, 45	D. & R. G., W., F. & Co	
Marion, (mail to [illegible]view) Gunnison	K 6	40ll	D. & R. G	
[illegible]				×
[illegible]				235
[illegible] *Pass*, (mail to Poncho Springs) Saguache				
Martin, (mail to Cardiff) [illegible]				
Martin, Grand				
Martinsen, (mail to Sopris) Las Animas	O 13			
[illegible] (mail to Howard) [illegible]				
Masonville, Larimer				
Masters, Weld				
Mattison, (mail to Resolis) El[illegible]				
Maxey, (12 miles [illegible]				
Maybell, Routt				
Mayfield, (mail to Cliff) [illegible]				
Mayfield, (mail to Dallas) Ouray				
Mayne, (mail to Rouse) Huerfano	N			×
Mayne Junction, (mail to Rouse) Huerfano				
Mayo, (mail to Breckenridge) [illegible]				
[illegible] Springs) Chaffee				
Meadows, (mail to Sla[illegible]				
Mears Junction, (mail to Poncha Springs) Chaffee				
Medlen, Jefferson				
Meeker, (mail to Balzac) Garfield		25b, 40g		
Meeker, 1 bank, ● Rio Blanco	D 5	Rifle, 25, 40		
Melvin, (mail to Oakes) Arapahoe	F 15	27[illegible]		
Menefee, (mail to Mancos) [illegible]				
Mercer, (mail [illegible]				
Meredith, Pitkin				
Merino, Logan	C 17	7f, 27ll, 39q	Ad., Pac., W., F. & Co	16
Mesa, ● Mesa	G 4	Debeque, 25, 40		
Mesa, (mail to Mancos) Montezuma		100b		
Mesa, (mail to Pueblo) Pueblo	K 14	27bb, 40p	D. & R. G	
Michigan, (mail [illegible]				
[illegible] Chaffee	I 10	40r		
Mildred, Montezuma	N 2	Dolores, 100		
Military Junction, (mail to [illegible]) Arapahoe		21c, 40a, d		
Military Park, (mail to Littleton) [illegible]		40d	D. & R. G	
Military Post, (mail to Littleton) [illegible]				
Miller Creek, (mail to Thomasville) Pitkin	G 8	Thomasville, 25	W., F. & Co	×
Mill Gulch, (mail to Symes) Jefferson	G 12	27a	W., F. & Co	
Millwood, (mail to Mancos) Montezuma	N			
Mineral Point, (mail to Ouray) San Juan				
[illegible] El Paso				
Minto, (mail to Sterling) [illegible]				
Minturn, ● Eagle				
Mitchell, Eagle				
Mitchell, (mail to E[illegible]				
Moffat, ● Saguache				
Mogote (9 miles s. w. of Conejos, O 10) Conejos				
Monarch, ● Chaffee				
Monson, (mail to Rouse) Huerfano	N 14	27bb		
Mont Alto Park, (mail to Gold Hill) Boulder				
Montclair, (5 miles e. of Denver, F 13) ● Arapahoe				
Monte, (mail to Leadville) Lake				
[illegible] (mail to Rico) Dolores	M 4	100b		
Monte Vista, 1 bank, ● Rio Grande	N 9	40q		
Montezuma, Summit				
Montrose, 2 banks, ● Montrose	J 4	40		
Montville, (mail to Blanca) Costilla	M 11	Garrison, 40		
[illegible] ● [illegible]	H 13	5b, 21c, 40b		
[illegible]	F 13	27a	W., F. & Co	
Moqui, (12 miles w. [illegible] N 2) Montezuma		Dolores, 100		
Moraine, Larimer	C 11	Boulder, 26, 27, 139	Pac., W[illegible]	
Morgan, (7 miles n. w. of Lajara, O 10) Conejos				×
Morley, Las Animas				
Morleys Mill, (mail to St. [illegible]				×
Morrison, ● Jefferson	F 12	2[illegible]		
Morse, (mail to Lamar) Prowers	L 20	5a		
Mosca, ● Costilla	M 10	40ff		286
Mounds, (mail to Gunnison) Gunnison			D. & R. G	
Mountainvale, (30 miles s. w. of Grand Junction, H 3) Mesa		See Grand Junction		
[illegible] Manitou) El Paso				
Mount Carbon, (mail to Morrison) Jefferson				
Mount Carbon, (mail to Crested Butte) Gunnison	I 7	Crested Butte, 40		
Mount Olivet, (mail to Arvada) Jefferson	F 15	27s	W., F. & Co	×
Mount Princeton, (mail to Buena Vista) Chaffee	I 10	27f	W[illegible]	
Muckawanago, (mail to Norrie) Pitkin		25b	W., F. & Co	
Mudsill, (mail to Fairplay) Park	H 9	27k	W., F. & Co	
Muldoon, (mail to Quarry) Jefferson	M			×
Mulvane, (mail to Wilde) Prowers	M			×
Muskeg, (mail to Divide) El Paso				×
N				
[illegible] (mail to Cheyenne [illegible]				×
[illegible] (mail to Platteville) Weld			W., F. & Co	×
Nast, (mail to Norrie) Pitkin				
Nathrop, ● Chaffee	I 10	27t, 40e	D. & R. G., W., F. & Co	
Naturita, ● Montrose	K 3	Placerville, 100	D. & R. G	52
Nederland, ● Boulder	E 11	Blackhawk, 27	W., F. & Co	57
Needleton, (mail to Rockwood) La Plata	M 5	40nn	D. & R. G	×

TOWN, COUNTY	INDEX	RAILWAY, or, if not on a railway, nearest station	EX.	POP.
[illegible] ● [illegible]				
[illegible] (R. R. name [illegible]) ● Weld	C 17			
[illegible] *spur*, (mail to [illegible]			W., F. & Co	
[illegible]			W., F. & Co	
Nighthawk, (mail to South [illegible]) Jefferson				45
[illegible]		25b	W., F. & Co	28
[illegible]		40qq	D. & R. G	938
[illegible]nine, J 9) Gunnison		Sargents, 40	D. & R. G	×
North Star Mill, (mail to Silverton) San Juan				×
Northwestern Mine, (mail to Erie) Weld				×
Norton, (7 miles w. of Kuhns Crossing, G 15) Elbert		Kuhns Crossing, 21		×
Norwood, ● San Miguel		Placerville, 100		54
[illegible], (9 miles n. w. of Central City, F 11) ● Gilpin		Central City, 27	W., F. & Co	
Numa, (mail to Ordway) Otero	K 1[illegible]		Pac	×
Nyburg, Pueblo	K 1[illegible]			
O				
Oak Creek Junction, (mail to Florence) Fremont				
Oak Creek Mine, (mail to Williamsburg) Fremont	K 12	40l	D. & R. G	
Oakes, (R. R. name *Sullivan*) Arapahoe	F 13	27e	W., F. & Co	
O'Briens Quarry, (mail to Castlerock) Douglas	G 14	40f	D. & R. G	
O'Briens Quarry Junction, (mail to Castlerock) Douglas				
Officers, (mail to Frisco) Summit				
Ohio, (R. R. name *Ohio City*) ● Gunnison			W., F. & Co	
Ojalla, Montrose				
Old Spur, (mail to Graycreek) Las Animas				
Olney, (R. R. name [illegible]				
[illegible] (25 miles n. [illegible]		Rifle, 25, 40	D. & R. G., W., F. & Co	
[illegible]		100a	D. & R. G	
Ore Chutes, [illegible]				
[illegible]		139	Pac., W., F. & Co	
[illegible] grove) Saguache				
[illegible] (mail to Pitkin) [illegible]		40a	D. & R. G	
[illegible] (mail to Boulder) Boulder	D 12	26	Pac	
[illegible] Fremont				
Oro Junction, (mail to Leadville) [illegible]				
Orson, (mail to Mesa) Mesa				
Ortiz, (6 miles s. w. of Antonito, O 10) Conejos				
Osier, Conejos				207
Otis, (mail to Sa[illegible]				96
Ouray ● [illegible]				96
Ouray Junction, (mail to Montrose) Montrose		40hh	D. & R. G	
[illegible] *Park*, ● Arapahoe	F 13	21c, 27a, 40		
Overland, (mail to Cardiff) Garfield				
[illegible] *Park Junc*[illegible]				
Oversteg, Gunnison				×
Overton, Pueblo				65
Owl, (8 miles n. [illegible]) Larimer		[G]eorgetown, 27		
P				
Padroni, (mail to Sterling) Logan	B 18			
Pagoda, (6 miles s. [illegible]				
Pagosa Junction, Archuleta				
Pagosa Springs, 1 [illegible] ● Archuleta				
Palisades, ● Mesa		25b, 40g	D. & R. G	
Pallas, (8½ miles n. of Egeria, [illegible]) Routt				
[illegible] (mail to Erie) Weld				
[illegible] (R. R. name *Palmer* [illegible]) ●		40b	D. & R. G., W., F. & Co	
Pandora, (mail to Telluride) San Miguel	L 5			
Paoli, (mail to Holyoke) Phillips				
Paonia, ● Delta				
Parachute, ● Garfield		25b, 40g	D. & R. G	
Paradox, Montrose				
Parlets, (mail to Gol[illegible]				
[illegible] (mail to Alma) Park				
Parker, ● Douglas				
Park Siding, [illegible]				
[illegible]		Dix, 100	D. & R. G	
Peabodys, (mail [illegible]				
Peachblow, Eagle				×
Pearls Spur, (mail to Fairplay) [illegible]	H 10	27k	W., F. & Co	
[illegible] B 9) Larimer			D. & R. G., Pac	×
Pearls Spur, (mail to [illegible]) Park				×
[illegible], (5 miles s. w. of Lasalle, C 14) Weld				×
Pemberton, (6 miles n. of Woodland Park, H 13) ● Douglas				
Peninsula Spur, (mail to Canon City) Fremont				
Perigo, ● Gilpin				
Perrypark, (7 miles [illegible] of Larkspur, H 13) ● Douglas		Larkspur, 5, 21, 40		
Petersburg, ● Arapahoe		27a, 21c, 40a		
Peyton, ● El Paso				
Piceance, (15 miles s. of [illegible] River, D 4) Rio Blanco		Rifle, 25, 40	D. & R. G., W., F. & Co	
Picton, (R. R. name *Picton Mines*) ●				
[illegible] (mail to Ridgway) [illegible]				100
Piedra, Archuleta				×
Pierce, (mail to Eaton) Weld				×
Pikes Peak, El Paso				×
[illegible] Springs) El Paso	I 14			×
Pilot, (13 miles s. of Aroya, [illegible])				×
Pine, (R. R. name [illegible]) ●				309
[illegible]				×
[illegible] (mail to Porter) La [illegible]			D. & R. G	×
Pinewood, Larimer		[illegible]land, 27		×
Pinkhampton, Larimer	A 9	Dillon, 27, 40		×
Pinnacle, (9 miles w. of Egeria, D 7) Routt				×
Pinneo, (mail to Akron) Washington				×
Pinon, (6 miles n. w. of Norwood, K 3) ● Montrose		Placerville, 100	D. & R. G	×
Pinon, (P. O. name Da[illegible]) Pueblo	J 14	5b, 21c, 27w, 40b	D. & R. G., U. S., W., F. & Co	×

D. & R. G., Denver & Rio Grande Ex. Pac., Pacific Ex. U. S., United States Ex. W., F. & Co., Wells, Fargo & Co. Ex.

INDEX OF MAPS.

PAGE.
Abyssinia.....610
Afghanistan...593
Africa.....544
Alabama.....312
Alaska Ty.....418
Alberta.....468
Algeria.....607
Andorra.....570
Arabia.....540
Argentine.....568
Arizona Ty....370
Arkansas.....338
Armenia.....598
Asia.....540
Assiniboia.....468
Athabasca.....468
Atlantic Ocean.558
Australia.....550
Austria-Hungary....578
Bahamas.....526
Baluchistan....593
Barbadoes Is...551
Belgium.....579
Bermudas.....566
Bhotan.....597
Bokhara.....593
Bolivia.....560
Borneo.....606
Bosnia.....578
Bourbon Is....551
Brazil.....564
British Col.....472
British Guiana.557
British Honduras....522
Bulgaria.....590
California..378-386
Canada.....514
Cape Colony...608
Central Africa.604
Central Am....522
Ceylon.....597
Chile.....568
China.....596
Cochin-China. 540
Colombia.....556
Colorado.....204
Congo Free State.....604
Connecticut... 27
Corsica.....571
Costa Rica.....523
Crete.....591
Cuba.....482
Cyprus.....591
Delaware..... 85
Denmark.....582
District of Columbia.... 84
Dutch Guiana .557
Eas'n Roumelia590
East Indies....600
Ecuador.....556
Egypt.....610
England.....572
Europe.....536
Faroer Is.....583
Fiji Is.....551
Florida.....300
France.....567
Franklin.....514
French Guiana.557
French Indo-China.....540
Georgia.....294
Germany.....588
Gibraltar.....570
Great Britain...572
Greece.....575
Greenland.....583
Guatemala.....522
Haiti.....527
Hawaii.....422
Herzegovina...578
Honduras.....523
Iceland.....583
Idaho.....404
Illinois.....158
India.....597
Indiana.....146
Indian Ty.....362
Iowa.....168
Ireland.....580
Italy.....571
Jamaica.....530
Japan.....596
Java.....602
Kansas.....190
Keewatin.....514
Kentucky..246-258
Khiva.....593
Korea.....596
Labrador.....432
Liberia.....544
Louisiana.....328
Loyalty Is.....551
Luxemburg....579
Mackenzie.....514
Madagascar....548
Madeira Is.....551
Maine..... 10
Maltese Is.....551
Malta.....551
Manitoba.....464
Maryland..... 84
Massachusetts.. 22
Mauritius Is...551
Mexico.....478
Michigan.....136
Minnesota.....224
Mississippi....320
Missouri.....180
Monaco.....567
Montana.....392
Montenegro....590
Morocco.....607
Natal.....608
Nebraska.....196
Nepal.....597
Netherlands....579
Nevada.....374-382
New Brunswick444
New Caledonia Is.551
Newfoundland.432
New Guinea....619
New Hampshire 14
New Jersey.... 76
New Mex. Ty..366

New South Wales.......612
New York....32-44
New Zealand..620
Nicaragua.....523
N. America....514
N. Carolina.268-280
N. Dakota.....228
Norway....... 586
NovaScotia.436-444
[illegible]
Oklahoma Ty..362
Ontario....456-460
Orange Free State.......608
[illegible]
Pacific Islands..562
Palestine......603
Paraguay......565
Pennsylvania.58-70
[illegible]
Peru..........560
Philippine Isl..428
Porto Rico.....424
Portugal......570
Prince Edward Island... 436-444
Quebec.......450
Queensland....615
Rhode Island.. 23
Roumania......590
Russia in Asia.592
Russia in Europe......587
Sahara.........544
Salvador.. 522
San Marino....571
Santo Domingo.527
Sardinia.......574
Saskatchewan..468
Scotland......576
[illegible]
Siam..........540
Siberia........540
Sierra Leone...544
Sikkim........597
South Africa...608
South African [illegible]
S. America.....535
South Australia.618
S. Carolina.268-280
S. Dakota.... [illegible]
[illegible]
Sudan.. [illegible]
Sumatra ..... [illegible]
Sweden. ..... [illegible]
Switzerland... [illegible]
Tahiti Is...... [illegible]
Tasmania......611
Tennessee..246-258
[illegible]
Trinidad....... [illegible]
[illegible]
Tunis... [illegible]
Turkestan......593
Turkey in Asia.598
Turkey in Europe......590
[illegible]
United States..518
Uruguay.......568
[illegible]
Venezuela.....556
Vermont...... 14
Victoria.......616
Virginia.....98-110
Wales.........572
Washington...410
W. Australia...614
West Indies....552
W. Virginia.98-110
Wisconsin.... 214
World.... 548
Wyoming......400
Yellowstone National Park...402
Yukon.........418

Index of Cities.

PAGE.
Allegheny.....500
Atlanta........534
Baltimore......494
[illegible]
Boston........484
Brooklyn......490
Buffalo........492
[illegible]
Chicago.......508
Cincinnati.....503
Cleveland......499
Columbus......502
Council Bluffs..512
Dallas. [illegible]
[illegible]
Detroit........504
Duluth........521
Greater New York...491
Havana........527
Honolulu.......422
Indianapolis...507
Kansas City....511
Louisville......528
Memphis......529
Milwaukee....517
Minneapolis...524
Montreal......430
Nashville......532
New Haven....487
New Orleans...539
New York.....488
[illegible]
Philadelphia...496
Pittsburg......500
Providence....486
Quebec........426
Richmond.....498
St. Louis......510
St. Paul.......525
San Francisco..543
Seattle........546
Superior......520
Tacoma........547
Toledo........506
Toronto.......466
Washington...495
West Superior.529

Town. County.	Index.	Railway, or, if not on a Railroad, nearest station. Ex.	Pop.
Pisgah, (mail to Florissant) Teller		25a ▭ W., F. & Co	×
Pitkin, 1 bank, ● Gunnison	J 8	⊙ 27i W., F. & Co	203
Pittsburg, (mail to Crested Butte) Gunnison	I 7	Crested Butte, 40 D. & R. G	×
Pittsburg Spur (mail to Breckenridge) Summit		27d ▭ W., F. & Co	×
Placerville, ● San Miguel	L 4	⊙ 100a D. & R. G	38
Placita, Pitkin	H 6	28a	×
Plateau, (mail to Castlerock) Douglas	G 13	21c, 40b ▭ D. & R. G., U. S	×
Platner, Washington	D 18	7a ▭ Ad	×
Platoro, (4 miles e. of Stunner, N 8) Conejos		Montevista, 40 D. & R. G	×
Platte Canon, (mail to Littleton) Jefferson	F 12	27a ▭ W., F. & Co	×
Platte Ranch, (mail to Garo) Park	H 10	27g ▭ W., F. & Co	×
Platte Station, (mail to Fairplay) Park	G 10	Fairplay, 27 W., F. & Co	×
Platteville, ● Weld	D 13	⊙ 139d Pac	263
Pleasant Valley, (mail to Ridgway) Ouray	K 4	100a ▭ D. & R. G	×
Plumbs, (mail to Erie) Weld	F 13	7e ▭ Ad	×
Plumer, (4½ miles n. w. of Ouray, L 5) Ouray		Ouray, 40 D. & R. G	×
Pocono, (mail to Poncho Springs) Saguache	K 9	40bb ▭ D. & R. G	×
Point Sublime, (mail to Colorado Springs) El Paso	I 13	25½a	×
Poncha Pass, (mail to Alder) Saguache	J 10	40ff ▭ D. & R. G	×
Poncho Springs, (R. R. name *Poncho Junction*) ● Chaffee	J 9	40bb, cc ▭ D. & R. G	97
Pool, (15 miles s. w. of Hayden, C 6) Routt		Wolcott, 40 D. & R. G	×
Porter, ● La Plata	O 4	100b ▭ D. & R. G	×
Portland, (2 miles w. of Beaver Creek, K 13) Fremont		Beaver Creek, 40 ▭ D. & R. G	×
Portland, (mail to Goldfield) Teller		⊙ 45c, d ▭ D. & R. G	×
Poso, (mail to Hoehne) Las Animas		5e ▭ W., F. & Co	×
Potato Spur, (mail to Cardiff) Garfield		25b ▭ W., F. & Co	×
Powder, (mail to Watson) Pitkin	G 7	25c ▭ W., F. & Co	×
Powderhorn, Gunnison	K 7	Gateview, 40 ▭ D. & R. G	69
Powell, (mail to Stamford) Las Animas	O 13	See Trinidad	×
Powells Spur, (mail to Iliff) Logan		27l, 139g ▭ Pac., W., F. & Co	×
Powers Spur, (mail to Rio) Dolores	M	100a ▭ D. & R. G	×
Price, (mail to Chromo) Archuleta	O	115	×
Prices, (mail to Shawnee) Park		27a ▭ W., F. & Co	×
Princeton, (mail to Riverside) Chaffee		25a ▭ W., F. & Co	×
Pring, (mail to Monument) El Paso	H 13	5b ▭ W., F. & Co	×
Proctor, (mail to Iliff) Logan		27l, 139g ▭ Pac., W., F. & Co	×
Progress, (mail to Stonington) Baca	O 21	Lamar, 5 W., F. & Co	×
Prowers, ● Bent	L 19	5a ▭ W., F. & Co	×
Pryor, (4½ miles s. of Rouse, N 13) Huerfano		⊙ 40r ▭ D. & R. G	212
Pruden, Saguache	L 9	Garrison, 40 D. & R. G	×
Pueblo, 7 banks, ● Pueblo	K 14	⊙ 5b, c, 21c, 27w, bb, 40b i, p, 58, r D. & R. G., Pac., U. S., W., F. & Co	28,157
Pueblo Junction, (mail to Pueblo) Pueblo		5b, 27w ▭ W., F. & Co	×
Pultney, (mail to Nepesta) Pueblo	K 16	58 ▭ Pac	×
Puzzle, (mail to Breckenridge) Summit		27d ▭ W., F. & Co	×
Puzzler, Boulder	D 11	26 ▭ Pac	158
Pyke, (14 miles n. of Crestone, L 11) Saguache		Moffat, 40 D. & R. G	×
Pyramid, Rio Grande			×
Q			
Quarry, Montezuma	M 3	100b ▭ D. & R. G	×
Quarry Spur, (mail to Colorado City) El Paso		25a ▭ W., F. & Co	×
Quartz, (mail to Pitkin) Gunnison	J 8	27i, 40i ▭ D. & R. G., W., F. & Co	×
Queen of the West, (mail to Kokomo) Summit		40z ▭ D. & R. G	×
Querida, (2½ miles n. of Rosita, L 12) ● Custer		Canon City, 5, 40 D. & R. G., W., F. & Co	156
Quimby, (r. f. d. from Broomfield) Arapahoe	E 18	Hazeltine, 139 Pac	×
Quinns Spur, (mail to Norrie) Pitkin		25b ▭ W., F. & Co	×
R			
Race Course, (mail to Ouray) Ouray		40hh ▭ D. & R. G	×
Ragans, (mail to Sapinero) Gunnison		40dd ▭ D. & R. G	×
Ralston, (mail to Golden) Jefferson	E 12	27l, 30b ▭ D. & R. G	×
Ralton, (mail to Julesburg) Sedgwick		139c ▭ Pac	×
Ramah, ● El Paso	H 15	⊙ 21a U. S	11
Rand, ● Larimer	C 9	Georgetown, 27 W., F. & Co	×
Rangely, Rio Blanco	D 2	Debeque, 25, 40, D. & R. G., W., F. & Co	16
Rathbone, (mail to Aspen) Pitkin	G 7	25b ▭ W., F. & Co	×
Raven, (15 miles s. of Newcastle, F 6) Garfield		Newcastle, 25, 40 D. & R. G., W., F. & Co	×
Raymer, (mail to Grover) Weld		7d ▭ Ad	×
Raymond, (mail to Dolores) Montezuma	N 3	100b ▭ D. & R. G	×
Read, (6 miles n. e. of Delta, I 4) Delta		Delta, 40 D. & R. G	×
Red Canon, (mail to Glenwood Springs) Garfield	F 6	40aa ▭ D. & R. G	×
Redcliff, ● Eagle	F 9	⊙ 40v D. & R. G	256
Red Hill, (mail to Como) Park	G 10	27f ▭ W., F. & Co	×
Red Lion, (mail to Crook) Logan	A 19	27l, 139g ▭ W., F. & Co	×
Red Mountain, ● Ouray	L 5	120 ▭ D. & R. G	30
Red Rock, (mail to Quarry) Montezuma	M 3	100b ▭ D. & R. G	×
Redstone, Pitkin	G 6	Marble, 28	×
Regnier, Baca		Lamar, 5 W., F. & Co	×
Reno, (mail to Brookside) Fremont	K 12	40i, 45a ▭ D. & R. G	×
Resolis, Elbert	G 16	⊙ 21a U. S	×
Resurrection, (mail to Leadville) Lake	G 9	40tt ▭ D. & R. G	×
Reynolds, (mail to Lake George) Park		25a ▭ W., F. & Co	×
Rhone, ● Mesa	H 2	110 ▭ W., F. & Co	×
Rices Spur, (mail to Rico) Dolores		100a ▭ D. & R. G	×
Riceville, (mail to Shawnee) Jefferson		27a ▭ W., F. & Co	×
Rickard Spur, (mail to Hartsel) Park		25a ▭ W., F. & Co	×
Rico, 1 bank, ● Dolores	M 4	⊙ 100a, b D. & R. G	811
Ridgway, (R. R. name *Ridgway Junction*) 1 bank, ● Ouray	K 5	⊙ 40hh, 100a D. & R. G	245
Rifle, 1 bank, ● Garfield	F 5	⊙ 25b, 40y, D. & R. G., W., F. & Co	273
Rinn, (6½ miles n. e. of Erie, D 13) Weld		Erie, 7, 139 Ad., Pac	×
Rioblanco, (21 miles n. of Rifle, F 5) Rio Blanco		Rifle, 25, 40, D. & R. G., W., F. & Co	×
Rio Lado, (mail to Quarry) Montezuma	M 4	100b, e ▭ D. & R. G	×
Rivera, (mail to Trinidad) Las Animas		27ii ▭ W., F. & Co	×
Riverbend, Elbert	G 16	⊙ 21b, 139b Pac	50
Riverdale, (mail to Las Animas) Bent		5a ▭ W., F. & Co	×
Riverside, Chaffee	I 9	⊙ 40r ▭ D. & R. G	×
Riverside, (mail to Elyria) Jefferson	F 13	7b ▭ Ad	×
Riverton, (mail to Swallows) Pueblo		⊙ 40i ▭ D. R. & G	×
Robb, (mail to Wray) Yuma		7a ▭ Ad	×
Robinson, (mail to Fredonia) Bent	L 17	5a ▭ W., F. & Co	×
Robinson, (mail to Red Mountain) Ouray		120 ▭ D. & R. G	×
Robinson, ● Summit	G 9	27d, 40z ▭ D. & R. G., Pac	127
Robinson Mine, (mail to Walsenburg) Huerfano		40t ▭ D. & R. G	×
Rock Creek, (mail to Redcliff) Eagle	F 9	40v ▭ D. & R. G	×
Rockland, (mail to Bryant) Logan	C 19	Haxtum, 7 ▭ Ad	×
Rock Ridge, (mail to Castlerock) Douglas	G 14	See Castlerock	×
Rock Spur, (mail to Wolcott) Eagle		40y ▭ D. & R. G	×
Rockvale, ● Fremont	K 10	⊙ 5d W., F. & Co	870
Rockwood, ● La Plata	N 5	40nn ▭ D. & R. G	×
Rockyford, 2 banks, ● Otero	L 17	⊙ 5b W., F. & Co	2,018
Rock Quarry, (mail to Sopris) Las Animas		27x ▭ W., F. & Co	×
Rogers, (mail to Crested Butte) Gunnison		40kk ▭ D. & R. G	×
Roggen, ● Weld	D 15	⊙ 7b Ad	42
Rollinsville, ● Gilpin	E 11	Blackhawk, 27 W., F. & Co	×
Romley, (mail to St. Elmo) Chaffee		27l ▭ Pac	×
Roscoe, (mail to Forkscreek) Jefferson	F 12	27s ▭ W., F. & Co	×
Rose, (mail to Watson) Pitkin	G 7	25c ▭ W., F. & Co	×
Rosita, ● Custer	L 12	Florence, 5, 40, 45, D. & R. G., W., F. & Co	110
Roswell, ● El Paso	I 13	21a, c, 40b U. S	54
Roubideau, (mail to Delta) Delta	I 4	40dd ▭ D. & R. G	×
Round Hill, (mail to Alder) Saguache	K 10	40ff ▭ D. & R. G	×
Rouse, ● Huerfano	N 13	40q ▭ D. & R. G	948
Rouse Junction, (mail to Rouse) Huerfano		⊙ 40p, q D. & R. G	×

Town. County.	Index.	Railway, or, if not on a Railroad, nearest station. Ex.	Pop.
Rowena, Boulder	D 12	Boulder, 26, 27, 139, Pac., W., F. & Co	59
Roy, (mail to Leadville) Lake		40rr ▭ D. & R. G	×
Ruby, (mail to Crested Butte) Gunnison	I 6	40kk ▭ D. & R. G	×
Ruby, (mail to Fruita) Mesa	G 2	⊙ 110 W., F. & Co	×
Ruby Junction, (mail to Crested Butte) Gunnison	H 7	40ll, kk ▭ D. & R. G	×
Ruby Mine, (P. O. name Floresta) Gunnison		40kk ▭ D. & R. G	×
Ruedi, Eagle	G 8	25b ▭ W., F. & Co	×
Rugby, (mail to Wigwam) El Paso		5b ▭ W., F. & Co	×
Rugby, Las Animas	N 14	27w, nn ▭ D. & R. G	×
Running Lode Spur, (mail to Central City) Gilpin		27a ▭ W., F. & Co	×
Russell (R. R. name *Blanca*) ● Costilla		40pp ▭ D. & R. G	20
Russell, (P. O. name Clonmel) Fremont	J 13	⊙ 45a, f D. & R. G	×
Russell Gulch, ● Gilpin	E 11	Dumont, 27 W., F. & Co	585
Rusts Spur, (mail to Dolores) Montezuma		100b ▭ D. & R. G	×
Ruths Place, (mail to Golden) Jefferson		30a	×
Rye, ● Pueblo	L 13	Graneros, 27, 40 W., F. & Co	94
S			
Saco, (mail to Emma) Pitkin	G 7	40aa D. & R. G	×
Saddle House, (mail to Manitou) El Paso		52	×
Saguache, 1 bank, ● Saguache	L 9	Villagrove, 40 D. & R. G	73
Saint Cloud, Larimer	A 12	Fort Collins, 27 W., F. & Co	×
Saint Elmo, ● Chaffee	I 9	⊙ 27q, t W., F. & Co	65
Saint Kevin, (mail to Leadville) Lake	G 9	40r ▭ D. & R. G	×
Saint Marys, (12 miles n. w. of Walsenburg, M 13) Huerfano		Walsenburg, 27 W., F. & Co	15
Saint Vrains, (mail to Erie) Weld	D 13	139e ▭ Pac	×
Salem, (7 miles s. of Watkins, F 14) Arapahoe		Watkins, 21, 139 Pac	×
Salida, 1 bank, ● Chaffee	J 10	⊙ 40i, r, bb D. & R. G	3,722
Salina, Boulder		⊙ 26 Pac	205
Salina, (mail to Hartsel) Park		25a ▭ W., F. & Co	×
Salt Creek, (mail to Graneros) Pueblo	L 14	27bb, 40p ▭ D. & R. G., W., F. & Co	×
Samplers, (mail to Goldfield) El Paso		47 ▭ D. & R. G	×
Sampling Works, (mail to Blackhawk) Clear Creek		27a ▭ W., F. & Co	×
Sams, (mail to Haskill) San Miguel	K 4	100a ▭ D. & R. G	×
San Bernardo, ● San Miguel	L 4	100a ▭ D. & G. R	21
Sanborn, Lincoln	I 16	Ramah, 21 U. S	×
San Carlos, (mail to Fisher) Pueblo	L 4	⊙ 24½, 27bb, 40p D., & R. G., W., F. & Co	×
Sand Spur, (mail to Hardin) Weld		27l ▭ W., F. & Co	×
Sand Track, (mail to Fountain) El Paso		10b ▭ D. & R. G	×
Sanford, ● Conejos	O 10	Lajara, 40 D. & R. G	215
San Isabel, Saguache	L 10	Moffat, 40 ▭ D. & R. G	×
San Juan, (10 miles n. w. of Antelope Springs, M 7) Hinsdale		Creede, 40 D. & R. G	×
San Juan Smelter, (mail to Durango) La Plata		40mm ▭ D. & R. G	×
San Juan Smelter Junction, (mail to Durango) La Plata		40mm ▭ D. & R. G	×
San Luis, ● Costilla	O 12	Fort Garland, 40 ▭ D. & R. G	420
San Miguel, (mail to Telluride) San Miguel	L 4	100a ▭ D. & R. G	×
San Pablo, (4½ miles s. e. of San Luis, O 12) Costilla		Fort Garland, 40 ▭ D. & R. G	12
San Pedro, (mail to San Luis) Costilla	O 12	Fort Garland, 40 ▭ D. & R. G	×
San Rafael, Conejos			700
Santa Clara Junction, (mail to Rouse) Huerfano	N 14	⊙ 40 q, r ▭ D. & R. G	×
Santa Clara Mines, (mail to Rouse) Huerfano	N 13	40r ▭ D. & R. G	×
Sapinero, Gunnison	J 6	⊙ 40dd D. & R. G	20
Sapps, (mail to Golden) Jefferson		30a	×
Sargents, Saguache	K 9	⊙ 40bb D. & R. G	40
Satank, (R. R. name *Bryant*) Garfield	T 6	25b ▭ W., F. & Co	39
Sawpit, San Miguel	L 4	⊙ 100a D. & R. G	91
Schley, (14 miles n. e. of Elizabeth, G 14) Elbert		Elizabeth, 27 W., F. & Co	×
Schramm, (mail to Yuma) Yuma		7a ▭ Ad	×
Schwanders, (mail to Buenavista) Chaffee	I 10	27f, h ▭ W., F. & Co	×
Scranton, (mail to Watkins) Arapahoe	E 14	24	×
Sedalia, ● Douglas	G 13	⊙ 5b, 21e, 40b D. & R. G., W., F. & Co	98
Sehan, (mail to Golden) Jefferson		30a	×
Sedgwick, Sedgwick	A 20	27l, 139g ▭ Pac., W., F. & Co	9
Seguro, (12 miles w. of Malachite, M 12) Huerfano		Russell, 40 ▭ D. & R. G	×
Seibert, ● Kit Carson	G 19	⊙ 21a U. S	55
Selak, (mail to Coulter) Grand	D 10	Georgetown, 27 W., F. & Co	×
Sellar, (mail to Norrie) Pitkin	G 8	⊙ 25b W., F. & Co	×
Sellars Switch, (mail to Leadville) Lake		40x ▭ D. & R. G	×
Semper, (r. f. d. from Broomfield) Jefferson	E 12	7e, 27m ▭ Ad., W., F. & Co	×
Severance, (7 miles w. of Eaton, C 4) Weld		Eaton, 139 Pac	×
Shale, (mail to Westwater, Utah) Mesa	G 2	110 ▭ W., F. & Co	×
Sharpsdale, Huerfano	M 12	Russell, 40 ▭ D. & R. G	×
Shawano, (mail to Sargents) Saguache	K 9	40bb ▭ D. & R. G	×
Shawnee, Park	G 11	27a W., F. & Co	30
Sheephorn, (12 miles s. w. of Colorow, D 9) Eagle		Wolcott, 40 ▭ D. & R. G	×
Sheridan Junction, (mail to Fort Logan) Arapahoe	F 13	27a, b ▭ W., F. & Co	432
Sheridan Lake, 1 bank, ● Kiowa	J 21	⊙ 58 Pac	157
Sherman, (mail to Aspen) Eagle	G 7	Aspen, 25, 40, D. & R. G., W., F. & Co	×
Sherwood, (mail to Wolcott) Eagle	F 8	40y ▭ D. & R. G	×
Shirley, (mail to Poncho Springs) Chaffee	I 10	40bb ▭ D. & R. G	×
Shoshone, (mail to Dotsero) Garfield	F 7	⊙ 40y ▭ D. & R. G	×
Siding, (mail to Burlington) Kit Carson		21a ▭ U. S	×
Sidney, ● Routt	C 7	Wolcott, 40 ▭ D. & R. G	×
Sidney, (mail to Eastonville) Elbert	H 14	27r ▭ W., F. & Co	×
Silica Spur, (mail to Orchard) Weld		139g Pac	×
Siloam, (10 miles s. e. of Wetmore, K 13, Summer P. O.) Pueblo		Beavercreek, 40 ▭ D. & G. R	×
Siloam Springs, (mail to Dotsero) Eagle		40y ▭ D. & R. G	×
Silt, Garfield	F 5	25b, 40y D. & R. G., W., F. & Co	×
Silver Belle, (mail to Ironton) Ouray		120 ▭ D. & R. G	×
Silvercliff, ● Custer	L 12	⊙ 40ss ▭ D. & R. G., W., F. & Co	576
Silver Cord Tunnel, (mail to Leadville) Lake		40x ▭ D. & R. G	×
Silver Lake, (mail to Rouse) Huerfano	M 14	40q ▭ D. & R. G	×
Silverplume, ● Clear Creek	F 11	⊙ 27s W., F. & Co	775
Silverton, 2 banks, ● San Juan	M 5	⊙ 40nn, 120, 122, 125 D. & R. G	1,380
Silverton Smelter Junction, (mail to Silverton) San Juan		40nn ▭ D. & R. G	×
Sileta, (mail to Elmoro) Las Animas	O 14	40p ▭ D. & R. G	×
Simons, (mail to Thornton) Mineral		40qq ▭ D. & R. G	×
Simpson, (mail to Thatcher) Las Animas		5e ▭ W., F. & Co	×
Skinners, (mail to Colorado Springs) El Paso		5b ▭ W., F. & Co	60
Slaghts, (mail to Shawnee) Park		27a ▭ W., F. & Co	60
Slater, Routt		Wolcott, 40 ▭ D. & R. G	25
Sloane, (mail to Peachblow) Eagle	G 7	25b ▭ W., F. & Co	×
Smith Hill, (mail to Blackhawk) Gilpin	E 12	27a ▭ W., F. & Co	×
Smiths, (mail to Lakewood) Jefferson		30a	×
Smith Spur, (mail to Breckenridge) Summit		27d ▭ W., F. & Co	×
Smiths Spur, (mail to Rico) Dolores		100a ▭ D. & R. G	×
Smuggler, ● San Miguel	L 5	Telluride, 100 D. & R. G	115
Sneffels, ● Ouray	L 5	Ouray, 40 D. & R. G	250
Snipes, (5½ miles e. of Mesa, G 4) Mesa		Debeque, 25, 40 D. & R. G., W., F. & Co	22
Snowden, (mail to Leadville) Lake	G 8	25a, b ▭ W., F. & Co	×
Snow Mass, (mail to Basalt) Pitkin	G 7	27l, 139g ▭ Pac., W., F. & Co	×
Snyder, ● Morgan	C 17	⊙ 25c ▭ W., F. & Co	59
Snyders, (mail to Ruedi) Eagle	G 8	25b ▭ W., F. & Co	×
Soda Springs, Lake	G 9	Arkansas Junction, 25, 40, ▭ D. & R. G., W., F. & Co	×
Soda Springs, (mail to Canon City) Fremont	K 12	40o ▭ D. & R. G	×
Solar, (mail to Walsenburg) Huerfano	N 13	40t ▭ D. & R. G	×
Sonora, (P. O. name Lime) Pueblo	K 14	40p ▭ D. & R. G	×
Sopris, ● Las Animas	O 14	⊙ 27gg W., F. & Co	983
Sopris (mail to Cardiff) Garfield		25b ▭ W., F. & Co	×
Sopris Junction, (mail to Sopris) Las Animas		27gg ▭ Pac	×
Sorrento, (mail to Kit Carson) Cheyenne	I 19	139b ▭ Pac	×
South Canon, (mail to Glenwood Springs) Garfield	F 6	25b ▭ W., F. & Co	×
South Canyon, Fremont			958

Town. County.	Index.	Railway, or, if not on a Railroad, nearest station. Ex.	Pop.
South Creede, (mail to Amethyst) Mineral		⊙ 40qq ▭ D. & R. G	×
South Denver, (Station Denver P. O.) ● Arapahoe		5b, 27r ▭ W., F. & Co	×
Southern Junction, (mail to Durango) La Plata		40mm ▭ D. & R. G	×
Southfork, Rio Grande	M 8	40qq ▭ D. & R. G	×
South Fork, (mail to Placerville) San Miguel	L 4	Placerville, 100 D. & R. G	×
South Park Junction, (mail to Denver) Arapahoe		5b, 27a W., F. & Co	×
South Platte, ● Jefferson	G 12	⊙ 27a, ll ▭ W., F. & Co	25
South Victor, (mail to Victor) Fremont		[illegible]	
Spencer, (17 miles s. of Kezar, J 7) Gunnison		Kezar, 40 ▭ D. & R. G	52
Spicer, Larimer	C 9	Dillon, 27, 40 D. & R. G., W., F. & Co	×
Spike Buck, (mail to Parkdale) Fremont	J 11	40i ▭ D. & R. G	×
Spinney, Park	H 11	⊙ 25a W., F. & Co	×
Springdale, ● Boulder	D 12	Boulder, 26, 27, 139, Pac., W., F. & Co	22
Springfield, ● Baca	N 19	Lamar, 5 W., F. & Co	44
Spring Gulch, (P. O. name Gulch) Pitkin	G 6	25d ▭ W., F. & Co	251
Spruce Creek, (mail to Dotsero) Garfield		40y ▭ D. & R. G	×
Spur, (mail to Animas) La Plata		40nn ▭ D. & R. G	×
Spur, (mail to Salida) Chaffee		40r ▭ D. & R. G	×
Stamford, Las Animas	O 13	See Trinidad	×
Standard, (mail to Parkdale) Fremont	J 12	40i ▭ D. & R. G	×
Standard Smelter Junction, (mail to Durango) La Plata		40mm ▭ D. & R. G	×
Stapleton, (mail to Dolores) Montezuma		100b ▭ D. & R. G	×
Starkville, ● Las Animas	O 14	⊙ 5e W., F. & Co	928
Steamboat Springs, 2 banks, ● Routt	C 7	Wolcott, 40 D. & R. G	482
Sterling, 1 bank, ● Logan	B 18	⊙ 7d, f, 27l, 139g, Ad., Pac., W., F. & Co	1,009
Stockyards, (1 mile e. of Globeville, E 13) Arapahoe		29	×
Stotbers, (mail to Silverton) San Juan	M 5	40nn, 125 ▭ D. & R. G	×
Stoneham, (mail to Atwood) Weld	B 17	1d ▭ Ad	×
Stoner Creek, (mail to Quarry) Montezuma	M 3	100b ▭ D. & R. G	×
Stone Spur, (mail to South Platte) Jefferson		27a ▭ W., F. & Co	×
Stonewall, Las Animas	O 15	See Trinidad	57
Stonington, Baca	O 20	Lamar, 5 W., F. & Co	11
Stout, Larimer	C 12	27r W., F. & Co	×
Strasburg, (mail to Byers) Arapahoe	F 15	21b, 139b ▭ Pac., U. S	×
Stratter, (mail to Delta) Delta	I 4	40dd ▭ D. & R. G	×
Stratton Junction, (mail to Victor) Teller		45d ▭ D. & R. G	×
Streator, Costilla		45e ▭ D. & R. G	×
Straby, (mail to Littleton) Douglas	F 13	5b ▭ W., F. & Co	×
Stuart, (mail to Towner) Kiowa	J 21	58 ▭ Pac	8
Suffield, (mail to Forbes) Las Animas	O 14	27bb ▭ W., F. & Co	×
Suffolk, (mail to San Bernardo) Dolores	M 4	100a ▭ D. & R. G	×
Sugar City, Otero	K 17	⊙ 58 Pac	689
Sugar Loaf, Boulder	D 12	26 ▭ Pac	×
Sullivan, (P. O. name Oakes) Arapahoe	F 13	27r W., F. & Co	21
Sulphur Springs, ● Grand	D 9	Georgetown, 27 W., F. & Co	256
Sultana, San Miguel			×
Summit, (mail to Manitou) El Paso		2	×
Summit, (mail to Red Mountain) San Juan	L 4	120 ▭ D. & R. G	×
Summit Spur, (mail to Estabrook) Park		27a W., F. & Co	×
Summitville, Rio Grande	N 8	Del Norte, 40 D. & R. G	×
Sunlight, (8 miles s. of Cardiff, F 6) Garfield		25 W., F. & Co	21
Sunset, Boulder	D 11	⊙ 26 Pac	18
Sunshine, Boulder	D 12	Boulder, 26, 27, 139, Pac., W., F. & Co	214
Sunshine, (mail to Cardiff) Garfield	F 6	25e ▭ W., F. & Co	×
Sunshine Spur, (mail to Cardiff) Garfield	F 6	25d, e ▭ W., F. & Co	×
Superior, (3½ miles s. e. of Langford, E 21) Boulder		27m ▭ W., F. & Co	×
Surber, El Paso	I 14	Peyton, 21 U. S	×
Swallows, Pueblo	K 13	⊙ 40i ▭ D. & R. G	×
Swan, (mail to Breckenridge) Summit	F 10	Breckenridge, 27 W., F. & Co	×
Swandyke, (6 miles n. e. of Wapita, F 10) Summit		Wapita, 27 ▭ W., F. & Co	×
Swansons, (mail to Frisco) Summit		40z ▭ D. & R. G	×
Swink, (mail to Lajunta) Otero		5b W., F. & Co	×
Swissvale, (mail to Howard) Fremont	J 10	40i ▭ D. & R. G	×
Sybil, (mail to Fowler) Otero	L 16	Fowler, 5 W., F. & Co	×
Sylvanite, (mail to Gillett) Teller		45d ▭ W., F. & Co	×
Sylvanite, (mail to San Juan) San Juan	I 12	55a ▭ W., F. & Co	×
Symons, (mail to Timpas) Otero	M 16	5e ▭ W., F. & Co	×
T			
Talpa, Huerfano	M 13	Picton, 40 ▭ D. & R. G	51
Tarryall, ● Park			111
Taylor Creek, (mail to Peachblow) Eagle		25b ▭ W., F. & Co	×
Taylor River Branch, (mail to Almont) Gunnison		40ii ▭ D. & R. G	×
Taylors, (mail to Swallows) Pueblo	K 13	⊙ 5c ▭ W., F. & Co	×
Teachers Mine, (mail to Aguilar) Huerfano	N 14	27nn ▭ W., F. & Co	×
Teachout, (mail to Baldwin) Gunnison	I 7	27i ▭ W., F. & Co	×
Teller, ● Mineral	L 7	Creede, 40 D. & R. G	×
Telluride, 2 banks, ● San Miguel	L 5	⊙ 100e ▭ D. & R. G	2,446
Ten Mile, (mail to Kokomo) Summit		40z ▭ D. & R. G	×
Tennessee Pass, (mail to Mitchell) Eagle	G 9	⊙ 40r D. & R. G	×
Texascreek, Fremont	J 11	⊙ 40i, ss ▭ D. & R. G	×
Thatcher, Las Animas	N 15	⊙ 5e W., F. & Co	×
The Hook, (mail to Mancos) La Plata	N 4	100b ▭ D. & R. G	×
Thomasville, ● Pitkin	G 8	⊙ 25b W., F. & Co	70
Thompson Creek Junction, (mail to Gulch) Mesa	G 6	28a, b	×
Thompsons, (mail to Sopris) Las Animas	O 14	27hh ▭ W., F. & Co	×
Thornburg, (22 miles n. e. of Meeker, D 5) Rio Blanco		Rifle, 25, 40 D. & R. G., W., F. & Co	×
Thornton, (R. R. name *Wagon Wheel Gap*) Mineral	M 7	40qq D. & R. G	×
Thurman, ● Arapahoe	F 18	Flagler, 21 U. S	29
Tile, (mail to Canon City) Fremont		40i ▭ D. & R. G	×
Timnath, ● Larimer	C 13	27r W., F. & Co	56
Timpas, Otero	M 16	⊙ 5e W., F. & Co	×
Tincup, ● Gunnison	I 8	See Buenavista	64
Tioga, (mail to Rouse) Huerfano	N 14	40p ▭ D. & R. G	×
Tip Top, (mail to Calhan) El Paso	H 15	21a ▭ U. S	×
Toll Gate, (mail to Canon City) Fremont		40o ▭ D. & R. G	×
Toluca, (mail to Sedalia) Douglas	G 13	21c, 40b, e ▭ D. & R. G., U. S	×
Tomah, (mail to Castlerock) Douglas		5b ▭ W., F. & Co	×
Tool Quarry, (mail to Beavercreek) Fremont		40i ▭ D. & R. G	×
Toponas, ● Routt	D 7	Wolcott, 40 D. & R. G	60
Torres, Las Animas	O 13	See Trinidad	×
Torrington, Teller			33
Touraine, (1½ miles n. e. of Altman, I 12) Teller		Altman, 45, D. & R. G., W., F. & Co	×
Tower Junction, (mail to Lyons) Boulder		7e ▭ Ad	×
Towner, ● Kiowa	J 21	⊙ 58 Pac	10
Townsite, Baca			×
Tracy, (mail to Divide) Teller		45d D. & R. G	×
Treatdale (mail to Lakewood) Jefferson		30a	×
Trilby, (mail to Loveland) Larimer		27m ▭ W., F. & Co	×
Trimble, (r. f. d. from Durango) La Plata	N 5	40nn ▭ D. & R. G	×
Trinchera, (R. R. name *Trinchera*) Las Animas	O 15	27ii, 40p ▭ D. & R. G., W., F. & Co	56
Trinidad, 3 banks, ● Las Animas	O 14	⊙ 5e, 27bb, gg, ii D. & R. G., W., F. & Co	5,345
Trinidad Junction, (mail to Pueblo) Pueblo		40p ▭ D. & R. G	×
Troublesome, Grand	D 9	Dillon, 27, 40 D. & R. G., W., F. & Co	×
Trout Lake, (mail to San Bernardo) San Miguel	L 4	100a ▭ D. & R. G	×
Trowel Ranch, (mail to Brush) Morgan	C 17	7f ▭ Ad	×
Troy, (37 miles n. e. of Watervale, O 16) Las Animas		Trinchera, 27, 40 ▭ D. & R. G., W., F. & Co	×
Trujillo, (12 miles n. w. of Edith, O 7) Archuleta		Edith, 115	×
Trull, (16 miles s. of Hahns Peak, B 7) ● Routt		Dillon, 27, 40 D. & R. G., Pac., W., F. & Co	54
Trumbull, Douglas			56
Tuna, (mail to Cucharas) Huerfano	M 14	40p ▭ D. & R. G	×
Tunnel, (mail to Palisades) Mesa		25b, 40y ▭ D. & R. G., W., F. & Co	×

D. & R. G., Denver & Rio Grande Ex. Pac., Pacific Ex. U. S., United States Ex. W., F. & Co., Wells, Fargo & Co. Ex.

TOWN. COUNTY.	INDEX.	RAILWAY, or, if not on a Railroad, nearest station.	EX.	POP.
Turret, (10 miles e. of Salida, V 10) Chaffee...		Salida, 40.....	D. & R. G	
Tuttle, Kit Carson	I 20	Claremont, 21	U. S	
Twinlakes, ● Lake	H 9	Granite, 25, 40	D. & R. G	[illegible]
Twin Lakes Station, (mail to Granite) Lake....	H 9	25a, 40r	⊐D. & R. G., W., F. & Co	
Tyrone, (mail to Thatcher) Las Animas.	N 15	5e..................	⊐W., F. & Co	

U

TOWN. COUNTY.	INDEX.	RAILWAY	EX.	POP.
Una, (mail to Parachute) Garfield....	G 4	25b, 40y	⊐D. & R. G., W., F. & Co	×
Unaweep, (mail to Copper) Mesa	H 3	40dd	⊐D. & R. G	×
Uncompahgre, ● Montrose	J 1	40hh	D. & R. G	×
Undercliffe, Pueblo	L 14	Boone, 5, 58	Pac	×
Unera Lake, (mail to Frisco) Summit		40z	⊐D. & R. G	×
Union, (mail to Snyder) Morgan	C 17	7f, 139g	⊐Ad., Pac	×
Union Spur, (mail to Gulch) Garfield		25d	⊐W., F. & Co	×
University Park, ● Arapahoe	F 13	27r, 29	W., F. & Co	[illegible]15
Uranium, (10 miles n. of Paradox, K 1) Montrose		Placerville, 100	D. & R. G	×
Urmston, (mail to Pine) Jefferson	G 12	Pine, 27	W., F. & Co	×
Utah Junction, (mail to Argo) Arapahoe	E 13	7e, 27m	⊐Ad., W., F. & Co	×
Ute Junction, (mail to Hesperus) La Plata	O 4	100b, d	⊐D. & R. G	×
Ute Mine, (mail to Hesperus) La Plata	O 4	100a	⊐D. & R. G	×
Ute Park, (mail to Cascade) El Paso	H 13	25a	⊐W., F. & Co	×

V

TOWN. COUNTY.	INDEX.	RAILWAY	EX.	POP.
Valentine Spur, (mail to Bellevue) Larimer	B 12	27r	⊐W., F. & Co	×
Vallejo, (mail to Arboles) La Plata	O 5	40mm	⊐D. & R. G	×
Vallery, (mail to Ft Morgan) Morgan		7b	Ad	×
Valley, (5½ miles s. w. of Arickaree, F 19) Kit Carson		Flagler, 21	U. S	×
Valley Spur, (mail to Carbondale) Garfield		25b	⊐W., F. & Co	
Valley Spur, (mail to Pitkin) Gunnison		27l	⊐W., F. & Co	×
Vallie, (mail to Coaldale) Fremont	K 11	40i	⊐D. & R. G	×
Vallie Junction, (mail to Sopris) Las Animas		27gg	W., F. & Co	×
Vallie Mine, (mail to Sopris) Las Animas		27gg	W., F. & Co	×
Valmont, Boulder	D 12	139	Pac	×
Valverde, ● Arapahoe	E 13	27a, 29	Pac	×
Vance, (R. R. name *Vance Junction*,) San Miguel	[illegible]	⊙ 100a, e	D. & R. G	[illegible]65
Vanderbilt, (mail to Red Mountain) Ouray		120	D. & R. G	×
Vega, (10 miles s. e. of Hawxhurst, G 5) Mesa		[illegible], 40	D. & R. G., W., F. & Co	×
Vegas, (mail to Pueblo) Pueblo	K 1[?]	40	D. & R. G	×
Venice, (mail to Salida) Chaffee	I 1[?]	40a	D. & R. G	×
Verde, (mail to Fisher) Pueblo	I 11	27bb, 40	D. & R. G	×
Vernal, (mail to Montrose) Montrose		40h	D. & R. G	×
Vernon, ● Arapahoe	[illegible]	Wray, 7	Ad	9
Vesta, (mail to [illegible]) [illegible]	K 1[?]	45b	D. & R. G	×
Vesta Junction, (mail to [illegible]) Fremont		[illegible]	D. & R. G	×
Victor, 3 banks, ● Teller	I 1[?]	[illegible]	D. & R. G., W., F. & Co	1,171
Victor Junction, (mail to Victor) El Paso	I 12	25½, 45c, d, e	⊐W., F. & Co	×
Victor Mine, (mail to Goldfield) El Paso		45c	⊐D. & R. G	×
Vidals Spur, (mail to Gunnison) Gunnison	[illegible]	[illegible]	W., F. & Co	×
Vigil, Las Animas	O 13	See Trinidad		×
Vilas, ● Baca	N 20	Lamar, 5a	W., F. & Co	43
V[illegible], ● [illegible]	K 10	40ff, gg	D. & R. G	103
V[illegible], ● Arapahoe	F 13	29, 30a, c	Pac	×
V[illegible], (mail to Altman) Teller		[illegible]	D. & R. G	×
Virginiadale, Larimer	A 12	Fort Collins, 2	W., F. & Co	×
Vista Grande, (mail to Altman) Teller	I 12	25½, 45c	⊐D. & R. G	×
Vona, (mail to Claremont) Kit Carson	G [?]		U. S	×
Vulcan, (mail to Newcastle) Garfield	F 6	25b	⊐W., F. & Co	×
Vulcan, (15 miles s. w. of Gunnison, J 7) ● Gunnison		Gunnison, 27, 40	D. & R. G., W., F. & Co	153

W

TOWN. COUNTY.	INDEX.	RAILWAY	EX.	POP.
Wagon Creek Junction, (mail to Russell) Costilla	N 12	40pp	⊐D. & R. G	×
Wagon Wheel Gap, (P. O. name Thornton) Mineral	M 7	⊙ 40qq	D. & R. G	×
Wahatoya, (mail to Laveta) Huerfano	N [?]	[illegible]	D. & R. G	[illegible]
Walden, ● Larimer	[illegible]	[illegible], 40	D. & R. G., W., F. & Co	[illegible]
Wallet, (15 miles n. e. of Burlington, G 21) Kit Carson		[illegible]	U. S	
Wallstreet, ● Boulder	D 12	26	⊐Pac	160
Walsenburg, 1 bank, ● Huerfano	M 13	⊙ 27bb	D. & R. G., W., F. & Co	1,023
Walsenburg Junction, (mail to Walsenburg) Huerfano	M 13	⊙ 27bb, 40t	⊐D. & R. G	×
Wanamaker, (mail to Golden) Jefferson	[illegible]	[illegible]	⊐W., F. & Co	×
Wandell, (mail to Colorado Springs) El Paso		[illegible]	W., F. & Co	×
Wapiti, Summit	[illegible]	Breckenridge, 27	W., F. & Co	×
Ward, ● Boulder	D 11	⊙26	Pac	300
Warrior, (mail to Redcliff) Eagle		40i	D. & R. G	×
Washington Mine, (mail to Brighton) Weld		29	Pac	×
Washington Spur, (mail to Breckenridge) Summit		[illegible]	⊐W., F. & Co	×
Wason, Mineral	[illegible]	40	D. & R. G	×
Water Spout, (mail to [illegible]) Gunnison		40	D. & R. G	×
Watervale, (mail to [illegible]) Las Animas	O 16	⊙27ll	W., F. & Co	×
Water Valley, (mail to Sheridan Lake) Kiowa	J 20	Sheridan Lake, 58	Pac	×
Watkins, Arapahoe	F 13	⊙ 21b, 139b	Pac	×
Waters, (mail to Gillett) Teller	[illegible]	45	D. & R. G	×
Watson, Pitkin	[illegible]	27	W., F. & Co	×
Waunita, Gunnison		Doyleville, 40	D. & R. G	×
Webster, Park	I 11	27	W., F. & Co	×
Weir, (mail to Julesburg) Sedgwick		139	Pac	×
Welchs, (mail to Lakewood) Jefferson		30	Pac	×
Weldon, (P. O. name Deuel) Morgan	C 16	7, 139	Pac., W., F. & Co	7
Wellsville, (mail to Howard) Fremont	J 11	40	D. & R. G	×
Wentz, Weld	D 11	Lasalle, 27, 139	Pac., W., F. & Co	×
W[illegible], (mail to Thatcher) Las Animas		5	W., F. & Co	×
Westcliffe, 1 bank, ● Custer	L 12	40	D. & R. G	256
West Colorado Springs, (mail to Colorado Springs) El Paso		25a	⊐W., F. & Co	×
West Denver, (mail to Denver) Arapahoe	F 13	21, 27, 40	⊐D. & R. G., Pac., U. S	×
West Glenwood, (mail to Glenwood Springs) Garfield	F 6	25b, 40v	⊐D. & R. G., W., F. & Co	
Weston, Las Animas	O 14	See Trinidad		[illegible]
West Salida, (mail to Salida) Chaffee		40bb	D. & R. G	×
Wetmore, ● Custer	K 13	Florence, 5, 40	D. & R. G., W., F. & Co	43
Wheatland, (mail to Acequia) Jefferson	F 12	27a	⊐W., F. & Co	×
Wheeler, (mail to Catharin) Garfield	F 7	25b	⊐W., F. & Co	×
Wheeler, (mail to Frisco) Summit		27d, 40z	⊐D. & R. G., W., F. & Co	26
Wheelmen, (8 miles w. of Boulder, D 12) Boulder		Boulder, 26, 27, 139	Pac., W., F. & Co	×
Whitecross, (Summer P. O. Hinsdale)	L 6	Lake City, 40	D. & R. G	×
Whitehorn, (15 miles [illegible] of Sedalia, J 10) ● Fremont		Salida, 40	D. & R. G	678
Whitepine, ● Gunnison	[illegible]	Sargents, 40	D. & R. G	[illegible]9
Whiteriver, Rio Blanco	[illegible]	Rifle, 25, 40	D. & R. G., W., F. & Co	×
White Rock, (mail to Canfield) Boulder	[illegible]	[illegible]	⊐Pac	×
Whitewater, ● Mesa	H 3	⊙ 40dd	D. & R. G	40
Widefield, (mail to Fountain) El Paso	I 14	21c, 40b	⊐D. & R. G., U. S	×
Wiggins, (R. R. name Corona) Morgan	[illegible]	7	Ad	×
Wights, (mail to Lakewood) Jefferson		30		×
Wigwam, El Paso	J 14	⊙ 21c, 27ic, 40b	D. & R. G., W., F. & Co	×
Wilbur, Fremont	J 13	⊙ 45a	D. & R. G	×
Wilders, (mail to Kokomo) Summit	F 10	27d	⊐W., F. & Co	×
Wildes Spur, (mail to Arkins) Larimer	C 13	27q	⊐W., F. & Co	×
Wild Horse, (mail to Buenavista) Chaffee	I 9	27	W., F. & Co	×
Wild Horse, (mail to Aroya) Cheyenne	I 18	139b	⊐Pac	×
Willard, Logan	B 17	7d	Ad	×
Williamsburg, (R. R. name *Oak Creek Mine*) ● Fremont	K 12	40l	⊐D. & R. G	253
Willis, (mail to Altamont) Conejos		40qq	⊐D. & R. G	×
Willow Park, (mail to Carbondale) Pitkin	G 6	25		×
Wilson, San Miguel	L 4	Newmire, 100	D. & R. G	×
Wilsons Spur, (mail to Idaho Springs) Clear Creek		27	W., F. & Co	×
Wilsons Station, (P. O. name Newmire) San Miguel	L 4	100	D. & R. G	×
W[illegible], (mail to [illegible]) Huerfano	M [?]	27	W., F. & Co	×
W[illegible], (P. O. name New Windsor) Weld	[illegible]	27	W., F. & Co	305
W[illegible] Point, (mail to Manitou) El Paso		[illegible]		
W[illegible], Chaffee	H [?]	[illegible]	D. & R. G	
Winkfield, (mail to Rico) Dolores	M 4	100a	D. & R. G	
Winston, (mail to Sterling) Logan	A 18	7f	Ad	
Wolcott, ● Eagle	F 8	⊙ 40y	D. & R. G	[illegible]
Wolhurst, (mail to Littleton) Douglas	F [?]	[illegible]	⊐D. & R. G., U. S	×
Woodland Park, ● Teller	H [?]	25a	W., F. & Co	269
Woodruff, (mail to Beavercreek) Fremont	[?] 13	5e	⊐W., F. & Co	×
Woodstock, (mail to Pitkin) Gunnison	[?] 9	27l	⊐W., F. & Co	×
Woody Creek, (mail to Watson) Pitkin	G 7	25c, 40aa	D. & R. G., W., F. & Co	×
Wooton, (mail to Morley) Las Animas	O 15	5e	⊐W., F. & Co	×
Wortman, (5 miles s. e. of Robinson, G 8) Lake		27d	⊐W., F. & Co	×
Wray, ● Yuma	D [?]	7e	Ad	271
Wye, (mail to Dillon) Summit		40z	⊐D. & R. G	×
Wynetka, (mail to Littleton) Arapahoe	F 18	27a	⊐W., F. & Co	104

Y

TOWN. COUNTY.	INDEX.	RAILWAY	EX.	POP.
Yale, (6 miles n. of Burlington, G 21) Kit Carson		Burlington, [illegible]		
Yale, (mail to [illegible]) Chaffee		[illegible]	[illegible]	
Yampa, ● Routt	C 6	Wolcott, 40		[illegible]
Yankee, (10 miles n. w. of Dumont, E 10) Clear Creek		Dumont, 27	⊐W., F. & Co	[illegible]
Yankee Girl, (mail to Red Mountain) Ouray		120	⊐D. & R. G	
Youman, (mail to Gateview) Gunnison	K 6	40ll	D. & R. G	
Yuma, [illegible], ● Yuma	D [?]	7a	Ad	

Z

TOWN. COUNTY.	INDEX.	RAILWAY	EX.	POP.
Zangs Spur, (mail to Semper) Boulder		7e		
Zapato, (mail to [illegible]) Costilla	M [?]	[illegible]	D. & R. G	
Zirkel, Larimer				
Zulu, (mail to Cardiff) Garfield. Colo 6		25d	⊐W., F. & Co	

AA AL

INDEX TO STATE MAP OF WISCONSIN.

EXPLANATION.

To find the name of any place on the Map, first find the name in the index; opposite the name will be seen the number and letter designating it on the Map; then trace a direct line on the map from the number given to a point where it meets a direct line running from the letter given, and at or near this point will be found the name desired.

Figures represent Railroads: an *italic* letter after each figure represents the branch of that railroad.

County Seat in **Full Face** type.
All Towns in Roman Type are Post Offices.
All Towns in *Italic* type are not Post Offices.
● Money Order Post Office.
⊙ Telegraph Station.
⊏⊐ Prepaid Freight and Express Station.
× Population unknown, or less than 100.
r. f. d. rural free delivery.
Ad. Ex., Adams Express.
Am. Ex., American Express.
G. N. Ex., Great Northern Express.
Natl. Ex., National Express.
N. P. Ex., Northern Pacific Express.
Pac. Ex., Pacific Express.
U. S. Ex., United States Express.
W. Ex., Western Express.

RAILROADS.

1. Abbotsford & Northeastern.
Abbotsford, J 7, to Lamerdin, I 8.

5. Ahnapee & Western.
Casco Junction, K 14, to Sturgeon Bay, J 15.

6. Arborvitae Logging.
Woodruff, G 9, to northeast, F 9.

7. Ashland, Siskiwit & Iron River.
Nash, D 6, to Siskiwit, C 5.

8. Bayfield Harbor & Great Western.
Bayfield Junction, C 6, to Raspberry, C 6, and projected to Iron River, D 4.

9. Bayfield Transfer.
Bayfield, C 6, to Redcliff, C 6.

10. Big Falls.
a. Hunting, K 10, to Comet, K 10.
b. Junction, K 10, to Norske, K 10.

12. Chicago, Burlington & Quincy.
a. Savanna, Ill., T 8, to Grand Crossing, N 5, entering the State near Rutledge, S 7.
b. Grand Crossing, N 5, to Minneapolis, Minn., leaving the State at Prescott, J 1.
c. East Winona, M 4, to Winona, Minn., M 4.

14. Chicago, Lake Shore & Eastern.
Terminal and belt line at Milwaukee, R 4, twelve miles, connecting with the C., M. & St. P. Ry and the C. & N. W. Ry.

15. Chicago, Milwaukee & Saint Paul.
a. Chicago, Ill., U 15, to Milwaukee, R 4, entering the State at Ranney, R 14.
b. Racine, R 14, to Kittredge, Ill., leaving the State at Beloit, S 11.
c. Elkhorn, R 12, to Eagle, Q 12.
d. Janesville, R 11, to Davis Junction, Ill., T 11, leaving the State at Beloit, S 11.
e. Milwaukee, R 4, to Brookfield, R 2.
f. Brookfield, R 2, to Madison, Q 10.
g. Madison, Q 10, to North McGregor, Iowa, Q 5, leaving the State at Prairie du Chien, Q 5.
h. Mazomanie, P 9, to Prairie du Sac, P 9.
i. Lonerock, P 8, to Richland Center, P 7.
k. Milton Junction, R 11, to Mineral Point, Q 8.
l. Brodhead, R 10, to New Glarus, Q 9.
m. Gratiot, R 8, to Warren, Ill., S 8, leaving the State at S 8.
n. Gratiot, R 8, to Shullsburg, S 7.
o. [illegible] R 8, to Platteville, R 7.
p. Milwaukee, R 4, to Portage, O 10.
q. Portage, O 10, to Lacrosse, N 5.
r. Watertown Junction, P 1[illegible], to Madison, Q [illegible].
s. Madison, Q 10, to Portage, O 10.
t. Viroqua Junction, N 6, to Viroqua, O 6.
u. North Lacrosse, N 5, to Onalaska, N 5.
v. Lacrosse, N 5, to Ramsey, Minn., leaving the State at N 5.
w. Dubuque, Iowa, S 6, to Lacrosse, N 5, entering the State at N 5.
x. Lacrosse, N 5, to St. Paul Minn., leaving the State at N 5.
y. Wabasha, Minn., L 3, to Chippewa Falls, J 4, entering the State at Trevino, L 3.
z. Red Cedar Junction, K 3, to Cedar Falls, J 3.
aa. Milwaukee, R 4, via Horicon, O 12, to Portage, O 10.
bb. Milwaukee, R 4, to North Milwaukee, Q 3.
cc. Iron Ridge, O 12, to Fond du Lac, N 12.
dd. Horicon, O 12, to Oshkosh, M 12.
ee. Brandon, N 11, to Markesan, N 11.
ff. Ripon Junction, N 11, to Winneconne, M 12.
gg. Rushlake, N 11, to Berlin, M 11.
hh. Beaverdam Junction, O 11, to Beaverdam, O 11.
ii. Foxlake Junction, O 11, to Foxlake, O 11.
kk. North Milwaukee, R 3, to Greenbay, K 13.
ll. Greenbay, K 13, to Iron Mountain, Mich., G 13, leaving the State at G 13.
mm. Hilbert, M 13, to Appleton, L 12.
nn. High Cliff Junction, M 13, to Highcliff, M 13.
oo. Oconto Junction, J 13, to Oconto, J 13.
pp. Ellis Junction, I 13, to Menominee, Mich., I 14, leaving the State at I 14.
qq. Wausaukee, H 13, to Girard Junction, H 12.
rr. New Lisbon, N 8, to Tomahawk, H 9.
ss. Tomahawk, H 9, to Starlake, F 9.
tt. Tomah, M 7, to Babcock, L 8.
uu. Mather, M 7, to Zeda, L 7.
vv. Lapham Junction, L 7, to Goodyear, L 7.
ww. Branch to McKenna, L 7.
xx. Babcock, L 8, to Romadka, K 7.
yy. Dexterville, L 8, to Arpin, K 8.
zz. Pittsville Junction, L 8, to Pittsville, L 8.
aaa. Port Edwards, L 8, to Nekoosa, L 8.
bbb. Schofield, J 9, to Kelley, J 9.
ccc. Merrill, I 9, to westward, about four miles distant.
ddd. Bearskin, G 9, to timber lands about ten miles.
eee. Desert Junction, J 9, to Forest Terminals, J 9.
fff. Rondout, Ill., T 14, to Janesville, R 11, entering the State at S 19.
ggg. Granville, Q 3, to North Lake, P 12, and projected to Juneau, O 11.

20. Chicago, Saint Paul, Minneapolis & Omaha.
(Controlled by the Chicago & Northwestern.)
a. Minneapolis, Minn., to Altoona, J 4, entering the State at J 1.
b. Hudson, J 1, to Ellsworth, K 2.
c. Altoona, J 4, to Elroy, N 7.
d. Menomonie Junction, J 3, to Menomonie, J 3.
e. West Eauclaire, J 4, to Shawtown, J 4.
f. Fairchild, K 5, to Mondovi, K 4.
g. Merrillan, L 6, to Marshfield, K 7.
h. North Wisconsin Junction, J 1, to Spooner, G 3.
i. Spooner, G 3, to Ashland Junction, D 5.
k. Ashland Junction, D 5, to Bayfield, C 6.
l. Ashland Junction, D 5, to Ashland, D 6.
m. Eauclaire, J 4, to Spooner, G 3.
n. Superior Junction, F 3, to Duluth, Minn., C 3, leaving the State at West Superior, C 3.

21. Chicago & Lake Superior.
London, Q 11, to Cambridge, Q 11, and projected to Lake Geneva, R 12.

22. Chicago & Northwestern.
a. Waukegan, Ill., S 14, to Milwaukee, R 4, entering the State at S 14.
b. Milwaukee, R 4, to Fond du Lac, N 12.
c. Desplaines, Ill., to Janesville, R 11, entering the State at Sharon, S 11.
d. Janesville, R 11, to Greenbay, K 13.
e. Kenosha, R 14, to Rockford, Ill., T 11, leaving the State at Genoa Junction, S 13.
f. Sheboygan, N 14, to Princeton, N 11.
g. Fox River Switch, Ill., to Williams Bay, R 12, entering the State at Genoa Junction, S 13.
h. Harvard, Ill., S 12, to Baraboo, O 9, entering the State at Beloit, S 11.
i. Baraboo, O 9, to Winona, Minn., M 4, leaving the State at Bluff Siding, M 4.
k. Winona Junction, N 5, to Lacrosse, N 5.
l. Afton, R 11, to Janesville, R 11.
m. Janesville, R 11, to Evansville, R 10.
n. Trempealeau, M 4, to Galesville, M 5, and projected to Merrillan, L 6.
o. Necedah, M 8, to Necedah Junction, M 7.
p. Milwaukee, R 4, to Madison, Q 10.
q. Madison, Q 10, to Lancaster, Q 6.
r. Lancaster Junction, Q 6, to Woodman, Q 6.
s. Galena, Ill., S 7, to Montfort Junction, Q 7, entering the State at Buncombe, S 7.
t. Milwaukee, R 4, to Kaukauna, L 13.
u. Kaukauna, L 13, to Antigo, I 10.
v. Antigo, I 10, to Ashland, D 6.
w. Two Rivers Junction, M 14, to Two Rivers, M 14.
x. Hortonville, L 12, to Oshkosh, M 12.
y. Clintonville, K 11, to Oconto, J 13.
aa. Whitcomb, J 10, to Morris, J 10.
bb. Eland, J 10, to Marshfield, K 8.
cc. Eland, J 10, to southwest.
dd. Kelley, J 9, to southwest.
ff. Wolf River Junction, I 10, to Drexel, I 11.
gg. Bryant, I 10, to Sylvan Lake, I 11.
hh. Deerbrook, I 10, to Neva, H 10.
ii. Pratt Junction, H 10, to Harrison, H 9, and branch north to Worden, H 10.
kk. Parrish Junction, H 10, to Parrish, H 10.
ll. Jeffris Junction, H 9, to Jeffris, H 9.
mm. Monico, G 10, to Watersmeet, Mich., E 10, leaving the State at State Line, F 10.
nn. Watersmeet, Mich., E 10, to Hurley, D 7, entering the State at D 7.
oo. Stella Junction, G 10, to Stella, G 10.
pp. State Line, F 10, to west.
qq. McNaughton, G 9, to southwest.
rr. Woodruff, F 9, to northeast.
ss. Lac du Flambeau, F 8, to southwest.
tt. Hurley, D 7, to Osborn, E 7.
uu. Potato River Junction, E 7, to west.
vv. Greenbay, K 13, to Powers, Mich., G 14, leaving the State at Marinette, I 14.
ww. Powers, Mich., G 14, to Watersmeet, Mich., E 10, entering the State at River Siding, F 13, and leaving at Brule, F 12.
xx. Gillett, J 12, to Andrews, G 11.
yy. Ipswich, R 7, to Platteville, R 7.
zz. Koepenick, H 10, to Sherrys Mill, H 10.
aaa. Grading from Princeton, N 11, to Marshfield, K 8.
bbb. Grading from Pelicanlake, H 10, to Lake Crandon, 18 miles.

25. Chippewa River & Menomonie.
Chippewa Landing, H 5, to Mills, G 4, with various branches.

26. Chippewa Valley & Northern.
Bruce, H 5, to end of track, G 5, and building northward.

27. Crescent Springs.
(Operated by the Shell Lake Lumber Co.)
Shell Lake, G 3, to forest terminals with branches.

28. Drummond & Southwestern.
a. Drummond, E 5, to west.
b. Namakagon Junction, E 4, to Namakagon, E 5.
c. Pidgeon Lake Junction, E 5, to Leach Lake, E 4.

31. Duluth, South Shore & Atlantic.
(Controlled by the Canadian Pacific.)
Thomaston, Mich., to Duluth, Minn., C 3, entering the State at D 7, and leaving at West Superior, C 3.

33. Dunbar & Wausaukee.
a. Girard Junction, H 13, to Dunbar, G 13.
b. Dunbar, G 13, to Cedar, G. 13.
c. Dunbar, G 13, to Poppie, G 12.

36. Fairchild & Northeastern.
a. Fairchild, K 5, to Greenwood, J 6.
b. Greenwood, J 6, to Colby, J 7.

34. Flambeau Lumber Co.
Powell, F 8, to Manitowish Lake, F 8.

35. Great Northern.
a. Sandstone, Minn., to Duluth, Minn., C 3, entering the State at D 2, and leaving at West Superior, C 3.
b. Superior, C 3, to Carlton, Minn., D 3, leaving the State at D 3.
c. Saunders, D 3, to Cass Lake, Minn., leaving the State at D 3.

37. Green Bay & Western.
a. Greenbay, K 13, to Winona, Minn., M 4, leaving the State at M 4.
b. Fort Howard Junction, K 13, to Keweenaw, L 15.
c. Scandinavia, L 10, to Iola, K 10.
d. Plover, L 10, to Stevens Point, K 9.
e. Marshland, M 4, to Lacrosse, N 5.

41. Hawthorne, Nebagemain & Northern.
Lake Nebagemain, D 4, to Hawthorne, D 3.

39. Hazelhurst & Southeastern.
a. Hazelhurst, G 9, to Hazelhurst Junction, G 9.
b. Richardson, G 9, to Marsh Lake, G 9.

40. Holmes & Sons Logging Railroad.
From G 12, to forest terminus, via Pembine, G 13.

38. Illinois Central.
a. Freeport, Ill., S 9, to Madison, Q 10, entering the State at Clarno, S 9.
b. Redoak, Ill., S 9, to Dodgeville, Q 8, entering the State at Martintown, S 9.

—. Janesville & Southeastern.
See Chicago, Milwaukee & St. Paul.

43. Lake Superior Terminal & Transfer.
Terminal and transfer road in West Superior, C 3, about 15 miles.

44. Marathon County R. R.
Stratford, J 8, to Opline Mill, J 9, and building to Eau Plaine, K 9.

45. Marinette, Tomahawk & Western.
a. Tomahawk, H 9, to Harrison, H 9, and building to Antigo, I 10.
b. Tomahawk, H 9, to Tomahawk Junction, H 9.
c. Jersey City, H 9, to Spirit Falls, H 8.

46. Marshfield & Southeastern.
Marshfield, K 8, to Nekoosa, L 9.

46½. Marshfield & Texas.
Marshfield, K 8, to southeastward.

47. Mattoon.
Antwa, J 10, to Weikels Mill, J 10.

48. Merrill Lumber Co.
Starlake, F 9, to timber lands, F 9.

—. Milwaukee & Superior.
See Chicago, Milwaukee & St. Paul.

48½. Milwaukee Electric Ry. & Light Co., (Elec.)
Whitefish Bay, Q 4, to Waukegan Beach, R 4, and to North Milwaukee, R 4.

49. Milwaukee Light, Heat & Traction Co. (Elec.)
(Operated by the Milwaukee Electric Ry. & Light Co.)
Milwaukee, R 4, to Kenosha, R 14, and building to Chicago, Ill., U 15.

52. Minneapolis, Saint Paul & Ashland.
Ashland, D 6, to end of track, E 5, and building to Minneapolis, Minn.

50. Minneapolis, Saint Paul & Sault Ste. Marie.
(Controlled by the Canadian Pacific.)
a. Minneapolis, Minn., to Weyerhauser, H 4, entering the State at I 1.
b. Dresser Junction, H 1, to Saint Croix Falls, H 1.
c. Weyerhauser, H 4, to Pennington, G 10.
d. Brantwood, G 8, to Knox Mills, H 8.
e. Pennington, G 10, to Gladstone, Mich., F 16, leaving the State at G 13.
f. Armstrong Creek, G 12, to northwest.
g. Rice Lake, H 4, to Ridgeland, I 3, and building to Menomonie, J 3.

55. Minnesota & Wisconsin.
a. Emerald, I 2, to East Side, J 2, and under construction to Durand, K 3.
b. Wildwood Junction, J 2, to Wildwood, J 3.

60. Northern Pacific.
a. Staples, Minn., to Duluth, Minn., C 3, entering the State at Walbridge, D 2, and leaving at West Superior, C 3.
b. South Superior, D 3, to Ashland, D 6.
c. Rush City, Minn., to Grantsburg, G 1, entering the State at G 1.
d. Thomson Junction, Minn., to Superior, C 3, entering the State at C 3.

95. Quinnesec Logging R. R.
Camp 7, G. 12, to terminals.

100. Rice Lake, Dallas & Menomonie.
See Minneapolis, St. Paul & Sault Ste Marie.

102 Robbins.
Rhinelander, G 9, to Robbins, G 10.

115. Saint Croix & Duluth.
Dedham, D 2, to Sauntry, E 3.

120. Saint Paul & Duluth.
See Northern Pacific.

125. Washburn, Bayfield & Iron River.
a. Washburn, D 6, to Iron River, D 4.
b. Bayfield Junction, C 5, to Bayfield, C 6.

130. West Range.
(Operations suspended.)
Mineral Lake Junction, E 6, to Mineral Lake, E 6.

140. Winona Bridge Ry. Co.
Operated by the C., B. & N., G. B. & W. and W. & W.

145. Wisconsin Central.
a. Chicago, Ill., U 15, to Waukesha, S 1, entering the State at Trevor, S 13.
b. Waukesha, S 13, to Stevens Point, K 9.
c. Milwaukee, R 4, to Rugby Junction, P 1, over the tracks of the C., M. & St. P. Ry.
d. Neenah, M 12, to Manitowoc, M 14.
e. Stevens Point, K 9, to Irvine, J 4.
f. Irvine, J 4, to Minneapolis, Minn., leaving the State near Somerset Station, I 1.
g. Chippewa Falls, J 4, to Eauclaire, J 4.
h. Glenwood, I 2, to north and east.
i. Stevens Point, K 9, to Portage, O 10.
k. Packwaukee Junction, N 10, to Montello, N 10.
l. Marshfield, K 8, to Greenwood, J 7.
m. Mannville, K 7, to northward.
n. Abbotsford, J 7, to Ashland, D 6.
o. Chelsea, I 7, to Riblake, H 7.
p. Phillips, G 7, to southeast.
q. Coolidge, G 7, to northeast.
r. Park Falls, F 7, to northeast.
s. Mellen, E 6, to Bessemer, Mich., D 8, leaving the State at Hurley, D 7.
t. Barrow, E 6, to east.
u. Upson, E 7, to east.
v. Hoyt, E 7, to south.
w. Hoyt, E 7, to Gile, D 7.

148. Wisconsin, Michigan & Northern.
a. Peshtigo Harbor, J 14, to Faithorn Junction, Mich., G 14, leaving the State at H 14.
b. Bagley Junction, I 4, to to Menominee, Mich., I 14.
c. Peshtigo Harbor, J 14, to South Chicago, Ill., by car ferry.

150. Wisconsin Western.
Wauzeka, P 6, to Lafarge, O 6, and projected to Tomah, M 7.

PROJECTED AND UNDER CONSTRUCTION.

160. Bayfield, Superior & Minneapolis.
Building in Bayfield County; 6 miles, D 5.

170. Bloomington.
Projected from Glenhaven, Q 5, to Bloomington, Q 6.

172. Chicago & West Wisconsin.
Projected from Montello, N 10, to Princeton, N 11.

174. Hillsboro & Eastern.
Projected from Hillsboro, O 7, to Elroy, N 8; 6 miles.

176. Hillsboro & Northwest.
Building from Hillsboro, O 7, to Union Center, N 8.

177. Milwaukee, Berlin & Northern.
Building from Berlin, N 11, to Stevens Point, L 9.

178. Oshkosh & Stevens Point.
Projected from Oshkosh, M 12, to Stevens Point, K 9.

180. Peshtigo Lumber Co.
Proposed from Twin Creek, in Marinette County, to timber lands, 6 miles.

182. Phillips & Lacrosse.
Projected from Phillips, G 8, to Kennan, H 7.

190. Sheboygan, Saint Paul & Central.
Under construction from Sheboygan, N 14, to Waldo, N 14.

195. Superior & Saint Croix Falls.
Building from Superior, D 3, via Balsam Lake, H 2, to Saint Croix Falls, H 1; 100 miles.

STEAMSHIP LINES.

200. Ann Arbor Steamers.
a. Frankfort, Mich., to Keweenaw, K 14, by car ferry.
b. Frankfort, Mich., to Menominee, Mich., I 14, via Sturgeon Bay, J 15.

201. Ashland & Bayfield Line.
Ashland, D 6, to Bayfield, C 6.

201½. Barry Transportation Co.
Chicago, Ill., U 15, to Milwaukee, R 4.

202. Berlin & Oshkosh Line.
Oshkosh, M 12, to Berlin, M 11.

203. Canada Atlantic Transit Co.
Harry Sound, Ont., to Duluth, Minn., Milwaukee, Wis., and Chicago, Ill.

205. Cleveland, Cincinnati, Chicago & Saint Louis Ry. Car Ferry.
Benton Harbor Mich., to Manitowoc, M 15, touching at Milwaukee, R 4.

204. Crescent Transportation Co.
Buffalo, N. Y., to Duluth, Minn., C 3.

206. Crosby Transportation Co.
Milwaukee, R 4, to Grand Haven and Muskegon, Mich.

208. Detroit, Grand Haven & Milwaukee Steamers.
(Controlled by the Grand Trunk.)
Muskegon, Mich., to Milwaukee, R 4.

210. Diamond Jo Line.
Saint Louis, Mo., to Saint Paul, Minn.

212. Erie & Western Transportation Co.
(Controlled by the Pennsylvania.)
Buffalo, N. Y., to Duluth, Minn., C 3, via Bayfield, C 6.

216. Gateway City Packet Co.
a. Lacrosse, N 5, to Saint Paul, Minn.
b. Lacrosse, N 5, to Guttenberg, Iowa.

218. Goodrich Transportation Co.
(Operating the Goodrich Line.)
Chicago, Ill., U 15, via Milwaukee, R 4, to Manitowoc, K 15, Sturgeon Bay, J 15, and other points.

219. Graham & Morton Transportation Co.
Milwaukee, R 4, to Benton Harbor, Mich.

221. Great Lakes Steamship Co.
Buffalo, N. Y., to Manitowoc, M 15.

220. Harts Steamboat Line.
Greenbay, K 13, to Garden Bay, Mich., and Cheboygan, Mich.

222. Hurson Transportation Co.
Chicago, Ill., U 15, to Milwaukee, R 4.

224. Lackawanna Transportation Co.
Buffalo, N. Y., to Greenbay, K 13.

226. Lake Michigan & Lake Superior Transportation Co.
Chicago, Ill., U 15, to Duluth, Minn., C 3, via Ashland, D 6.

227. Manistee Transit Co.
Manistee, Mich., to Menominee Mich., I 14.

228. Milwaukee, Grand Rapids & Indiana Line.
Milwaukee, R 4, to Muskegon, Mich.

229. Northern Michigan Transportation Co.
Manistee, Mich., to Milwaukee, R 4.

230. Northern Steamship Co.
Duluth, Minn., C 3, via Superior, C 3, to Buffalo, N. Y.

232. Northwest Transportation Co.
Sarnia, Ont., to Duluth, Minn., C 3.

231. Peoples Transit Co.
Benton Harbor, Mich., to Milwaukee, R 4.

223. Pere Marquette Steamers.
Ludington, Mich., to Milwaukee, R 4.

234. Port Huron & Washburn Line.
Sarnia, Ont., to Duluth, Minn., C 3.

236. United States & Dominion Transportation Co.
Duluth, Minn., C 3, to Ashland, D 6.

240. Western Transit Co.
Buffalo, N. Y., to Duluth, Minn., C [illegible]

248. Wilson Transit Co.
Buffalo, N. Y., to Manitowoc, M 15.

COUNTIES.

County, Co. Seat.	Index.	Pop.
Adams, Friendship.	[illegible]	[illegible]
Ashland, Ashland.	[illegible]	[illegible]
Barron, Barron...	H [illegible]	[illegible]
Bayfield, Washburn.	[illegible]	[illegible]
Brown, Greenbay	K [illegible]	[illegible]
Buffalo, Alma.	[illegible]	[illegible]
Burnett, Grantsburg.	[illegible]	[illegible]
Calumet, Chilton.	M [illegible]	[illegible]
Chippewa, Chippewa Fa[illegible]	[illegible]	[illegible]
Clark, Neillsville	[illegible]	[illegible]
Columbia, Portage.	[illegible]	[illegible]
Crawford, Prairie du [illegible]	[illegible]	[illegible]
Dane, Madison..	[illegible]	[illegible]
Dodge, Juneau.	[illegible]	[illegible]
Door, Sturgeon Bay	[illegible]	[illegible]
Douglas, Superior	D [illegible]	[illegible]
Dunn, M[illegible]	[illegible]	[illegible]
Eau Claire, Eau Claire.	K [illegible]	[illegible]
Florence, Florence.......	[illegible]	[illegible]
Fond du Lac, Fond du Lac	[illegible]	[illegible]
Forest Crandon..	[illegible]	[illegible]
Grant, Lancaster	[illegible]	[illegible]
Green, Monroe.	[illegible]	[illegible]
Green Lake, Dartford.	[illegible]	[illegible]
Iowa, Dodgeville.	[illegible]	[illegible]114
Iron, Hurley.....	[illegible]	6,616
Jackson, Black River [illegible]	[illegible]	[illegible]
Jefferson, Jefferson..	[illegible]	[illegible]
Juneau, Mauston...	M [illegible]	[illegible]
Kenosha, Kenosha.	[illegible]	[illegible]
Kewaunee, Kewaunee.	K [illegible]	[illegible]
La Crosse, LaCrosse..	M [illegible]	[illegible]
Lafayette, Darlington	[illegible]	[illegible]
Langlade, Antigo	[illegible]	[illegible]
Lincoln, Merrill..	H [illegible]	[illegible]
Manitowoc, Manitowoc	M 14	[illegible]
Marathon, Wausau	[illegible]	[illegible]
Marinette, Marinette.	[illegible]	[illegible]
Marquette, Montello	[illegible]	[illegible]
Milwaukee, Milwaukee	[illegible]	[illegible]
Monroe, Sparta...	[illegible]	[illegible]
Oconto, Oconto.	[illegible]	[illegible]
Oneida, Rhinelander	[illegible]	[illegible]
Outagamie, Appleton..	[illegible]	[illegible]
Ozaukee, Port Washington.	[illegible]	[illegible]
Pepin, Durand	K [illegible]	[illegible]
Pierce, [illegible]	K [illegible]	[illegible]
Polk, Balsam Lake.	H [illegible]	[illegible]
Portage, Stevens Point.	[illegible]	[illegible]
Price, Phillips	[illegible]	[illegible]
Racine, Racine	[illegible]	[illegible]
Richland, Richland Center	[illegible]	[illegible]
Rock, Janesville	[illegible]	[illegible]
Saint Croix, Hudson.	[illegible]	[illegible]
Sauk, Baraboo	[illegible]	[illegible]
[illegible]	[illegible]	[illegible]
[illegible]	[illegible]	[illegible]
[illegible]	[illegible]	[illegible]
[illegible]	[illegible]	[illegible]
[illegible]au, Whitehall	[illegible]	[illegible]
Vernon, Viroqua.	[illegible]	[illegible]
Vilas, Eagle River	[illegible]	[illegible]
Walworth, [illegible]	[illegible]	[illegible]
Washburn, Shell Lake	[illegible]	[illegible]
Washington, Westbend	[illegible]	[illegible]
Waukesha, Waukesha.	[illegible]	[illegible]
Waupaca, Waupaca...	[illegible]	[illegible]
Waushara, Wautoma.	M [illegible]	[illegible]
Winnebago, Oshkosh.	M [illegible]	[illegible]
[illegible]	[illegible]	[illegible]

TOWNS.

Town. County.	Index	Railway, *or, if not on a Railroad, nearest station.*
Aaron, (11 miles w. of Spooner, F 3) Burnett....		Spooner, 20...
Abbotsford, ● Clark............	J 7	⊏⊐ 1, 145*e*, *n*.
Ableman, ● Sauk............	O 8	⊏⊐ 22*i*
Abo, (mail to Columbia) Clark....	K 6	20*g*...
Abrams, ● Oconto............	J 13	[illegible] 15*ll*
Ackerville, Washington..........	O 1	15*aa*...
Ada, Sheboygan............	N 14	Kiel, 15.........
Adams, Walworth............	R 12	Troy Center, 15.
Adams Center, Adams.	N 8	Mauston, 15.
Adamsville, (mail to Middle[illegible]) Iowa	Q 8	Hollandale, 38
[illegible] Washington.	O 12	Allenton, 145
Adell ● Sheboygan.	[illegible]	[illegible]
[illegible] Crawford.	P 6	Soldiers Grove, 150.
[illegible], (6 miles s. e. of Cecil, J 12) Shawano..		Cecil, 22.....
Afton, ● Rock...	R [illegible]	⊏⊐ 15*d*, 22*h*, *l*.
Agnew, (mail to [illegible]) Ashland..........	[illegible]	[illegible]
[illegible] (P. O. name Pleasant Ridge) Clark......	K [illegible]	20*g*...........
Alabama, Polk.	[illegible]	Grantsburg, 60
Alaska, Kewaunee	K 15	Kewaunee, 37, 200, 218.
Alaska, (mail [illegible]) [illegible]	[illegible]	[illegible]
[illegible] ● Portage	K [illegible]	See Amherst Jct
[illegible]	N 7	Kendall, 22
[illegible] ● [illegible]	[illegible]	[illegible]
[illegible]	[illegible]	[illegible]
[illegible] ● [illegible]	[illegible]	[illegible]
[illegible] ● Polk	[illegible]	[illegible]

Am., American Ex. G. N., Great Northern Ex. Natl., National Ex. N. P. Northern Pacific Ex. Pac., Pacific Ex. U. S., United States Ex. W., Western Ex.

TOWN. COUNTY	INDEX.	RAILWAY, or, if not on a Railroad, nearest station.	EX.	POP.
Alder, (mail to Odanah) Ashland	D 6	22r	[illegible]	
Alder, (mail to Bruce) Chippewa	H 5	26		
Alderley, ● Dodge	P 12	Okauchee, 15	[illegible]	
Algoma, 1 bank, ● Kewaunee	K 15	5, 218	[illegible]	[illegible]
Allceton, (3 miles s. w. of Pipersville, P 11) Jefferson		Ixonia, 15	[illegible]	
Allengrove, ● Walworth	R 12	⊙ 15b	[illegible]	[illegible]
Allenton, ● Washington	[illegible]	[illegible]	[illegible]	
Allenville, Winnebago	M 12	22r	Am	
Allis, (mail to Milwaukee) Milwaukee		25a, 22a, Ad., Am., N. P., Pac., W		
Allon, (r. f. d. from Portage) Columbia	O 9	Portage, 15, 145	Natl., U. S	
Allouez, (1½ miles n. w. of Itasca, D 3) Douglas		[illegible]	W., F. & Co	[illegible]
Alma, 1 bank, ● Buffalo	[illegible]	[illegible]	A	[illegible]
Alma Center, ● Jackson	[illegible]	[illegible]	[illegible]	[illegible]
Almena, ● Barron	H	[illegible]	W	[illegible]
Almond, ● Portage	[illegible]	[illegible]	Natl	[illegible]
Alpha, (3 miles n. w. of Wood lake G 1) Burnett		[illegible]	[illegible]	
Alstad, (miles s. w. of Grantsburg, G 1) Burnett		Grantsburg, 60	N. P	
Altamont, (mail to Sanborn) Bayfield	D	[illegible]	[illegible]	
Altdorf, (3 miles n. of Elm, L 8) Wood		Dexterville, 15, 37	U. S	
Alto, ● Fond du Lac	N 11	Waupun, 15	U. S	[illegible]
Altoona, ● Eau Claire	J 5	20a, e	Am	[illegible]
Alva, (mail to Pray) Jackson	L 7	15aa	⊐ U. S	
Alverno, Manitowoc	M	[illegible]	Natl	
Amanda, Oconto	J 12	Gillett, 22	Am	
Amberg, ● Marinette	G 13	15ll	U. S	[illegible]
Amelia, (mail to Dexterville) Wood	L 7	15ee	U. S	
Amery, 1 bank, ● Polk	I 2	50a	W	905
Amherst, 1 bank, ● Portage	L 10	145b	Natl	[illegible]
Amherst Junction, ● Portage	L 10	37a, 145b	Natl., U. S	[illegible]
Amnicon, (P. O. name Rockmont) Douglas	D	20	Am	[illegible]
Amnicon Station, (mail to Rockmont) Douglas	D 3	60b	N. P	
Amos, (5 miles n. e. of Albion Q 11) Dane		Edgerton, 15	U. S	×
Amy, ● Dunn	J	Elkmound, 20	Am	13
Anchorage, Buffalo	Q 3	Buffalo, 210		×
Anderson, (R. R. name *Andersons Mills*) Grant	Q 6	22	Am	×
Andrews, (mail to Cavour) Forest	G 11	22	Am	×
Andrus, (16 miles w. of Cumberland, G 3) Polk		Cumberland, 20	Am	×
Angelica, Shawano	K 12	Shawano, 22	Am	119
Angelo, (r. f. d. from Sparta) ● Monroe	M 6	Sparta, 15, 22	Am., U. S	[illegible]
Aniwa, ● Shawano	I 10	22a, 47	Am	934
Annaton, Grant				112
Anson, (r. f. d. from Chippewa Falls) Chippewa	J 4	See Chippewa Falls		
Anthony, (14 miles of Porters Mills, J 4) Eau Claire		Porters Mills, 15	U. S	
Antigo, 2 banks, ● Langlade	I 10	22a, r	Am	[illegible]
Apex, (r. f. d. from Muscoda) Iowa		Avoca, 15	U. S	
Apollonia, ● Chippewa	H 5	25, 50e	W	[illegible]
Applebee, (mail to Bruce) Chippewa	H	[illegible]		
Applecreek, (6 miles s. w. of Sagola, L 13) Outagamie		Kaukauna	Am	
Appleriver, Polk	H 2	Amery, 50	W	
Appleton, 3 banks, ● Outagamie	L 12	15mm, 22l, n	Am., U. S	[illegible]
Appleton Junction, (mail to Appleton) Outagamie	L 12		[illegible]	
Arat, (mail to Almena) Barron		50	W	
[illegible]	[illegible]	[illegible]	[illegible]	[illegible]
Arcade Siding, (mail to Ripon) Fond du Lac	N	[illegible]	[illegible]	
Arcadia, 1 bank, ● Trempealeau	[illegible]	[illegible]	[illegible]	[illegible]
[illegible]	[illegible]	[illegible]	[illegible]	[illegible]
Argyle, 1 bank, ● Lafayette	R	[illegible]	Am	[illegible]
Arkansaw, ● Pepin	K 3	Durand	[illegible]	[illegible]
Arkdale, ● Adams	M 8	Necedah, 15, 2[illegible]	[illegible]	[illegible]
Arland, (7 miles [illegible] H 3) Barron		Almena, 50	[illegible]	
Arlington, ● Columbia	[illegible]	[illegible]		[illegible]
Armenia, Juneau	[illegible]	[illegible]	[illegible]	
Armstrong, Fond du Lac	[illegible]	[illegible]	Am	
Armstrong Creek, ● Forest	[illegible]	[illegible]	W	
Arnott, Portage	[illegible]		U. S	
Arpin, ● Wood	[illegible]	[illegible]	[illegible]	
Arthur, (12 miles e. of [illegible] Q 6) Grant		Lancaster	Am	
Ashford, Fond du Lac	O 12	Lomira, 145	Natl	152
Ashippun, Dodge	P 12	Oconomowoc, 15	U. S	10
Ashland, 3 banks, ● Ashland	D 6	20l, [illegible] 226, 236, 240	[illegible]	13,074
Ashland Junction, Bayfield	D 5	20l, k, l, 52, 60b	[illegible]	
Ashley, (5 miles s. e. of Knowlton, K 9) Marathon		Knowlton, 15	[illegible]	
Ashridge, Richland	O 7	Richland Center	[illegible]	
Ashton, Dane	P 10	Middleton	[illegible]	
Askeaton, Brown	L 13	15kk	U. S	[illegible]
Athelstane, Marinette	H 13	15ff	U. S	[illegible]
Athens, ● Marathon	[illegible]	[illegible]	[illegible]	[illegible]
Atkins, [illegible]	[illegible]	[illegible]		[illegible]
Atlas, (3 miles n. of Alabama, G 2) Polk		Grantsburg, 60	N. P	[illegible]
Attica, Green	R 10	Albany, 15	U. S	[illegible]
Atwater, Dodge		[illegible]	[illegible]	[illegible]
Aubrey, (2 miles s. w. of Ithaca, P 7) Richland		Richland Center	U. S	
Auburndale, ● Wood	K 8	145e	Natl	[illegible]
Augusta, 1 bank, ● Eau Claire	K 5	20	Am	[illegible]
Aurora, Washington	O 13	Allenton	[illegible]	[illegible]
Aurorahville, ● Waushara	M 11	Berlin	[illegible]	[illegible]
Avalanche, Vernon	O 6	Viroqua, 15	[illegible]	[illegible]
Avoca, ● Iowa	P 7	15g	[illegible]	[illegible]
Avon, Rock	R 10	Brodhead, 15	U. S	
Aztalan, Jefferson	Q 11	Jefferson Junction, 2[illegible]	[illegible]	

B

TOWN. COUNTY	INDEX.	RAILWAY, or, if not on a Railroad, nearest station.	EX.	POP.
Babcock, ● Wood	L 8	15cc	U. S	[illegible]
Badger Mills, Chippewa	[illegible]	[illegible]	[illegible]	
[illegible] O 1) Washington		Ackerville	U. S	
Bagdad, (mail to Cavour) Forest	G 11	50e	W	
Bagley, ● Grant	Q 5	12a	Ad	
Bagley Junction, (mail to Porterfield) Marinette		15pp, 148a, b	[illegible]	
Bailey Harbor, ● Door	[illegible]	218		[illegible]
Bakerville, (r. f. d. from Marshfield) Wood	K 8	See Marshfield		
Baldwin, 1 bank, ● St. Croix	J 2	20a	[illegible]	[illegible]
Balmoral, (2½ miles n. w. of Muscoda P 7) Richland		Muscoda, 15	U. S	
Balsam Lake, ● Polk	H	Amery, 50	W	
Bancroft, Portage	[illegible]	[illegible]	Natl	
Bangor, 1 bank, ● La Crosse	N [illegible]	[illegible]	Am., Natl., U. S	[illegible]
Banner, Fond du Lac	N 13	St. Cloud, 22	Am	
Baraboo, 2 banks, ● Sauk	O 9	22h [illegible]	Am	[illegible]
Barber, (mail to Bluemounds) Iowa	Q 9	Bluemounds	[illegible]	
Bark Bay, (mail to Bayfield) Bayfield		[illegible]		
Barker, (P. O. name Boyceville) Dunn	[illegible]	[illegible]	Natl	
Barneveld, 1 bank, ● Iowa	Q [illegible]	[illegible]	Am	[illegible]
[illegible], Marathon	[illegible]	[illegible]	Natl	
Barnum, Crawford	[illegible]	[illegible]	[illegible]	[illegible]
Barre Mills, (r. f. d. from La Crosse) La Crosse	N 5	West Salem [illegible]	Am., U. S	
Barron, 2 banks, ● Barron	H	[illegible]	W	[illegible]
Barronett, Barron	[illegible]	[illegible]	Am	[illegible]
Barrow, (mail to [illegible]) Ashland	[illegible]	[illegible]	Natl	
Bartel Station, (R. R. name *Bartel*) Ozaukee	P	22	Am	
Barton, ● Washington	O [illegible]	[illegible]	Am	[illegible]
Barwig, (r. f. d. from Middleton) Dane		Middleton, 15	U. S	×
Basco, Dane	Q 9	⊙ 38a	Am	×
Bashaw, Washburn	G 4	*Bashaw Station*, 20	Am	×
Bashaw Station, (mail to Spooner) Washburn	G 3	20m	Am	×
Bashford, (r. f. d. from Richland Center) Richland		Richland Center, 15	U. S	×
Bassett, ● Kenosha	R 13	22e	Am	57
Bass Lake, (mail to Tomahawk) Lincoln	H 9	45a	Am	×
Basswood, ● Richland				×
Bateman, (mail to Cadott) Chippewa	J 5	145e	Natl	×
Batley, (3 miles n. of Mackville, L 12) Outagamie		Appleton, 15, 22	Am., U. S	×
Bay City, ● Pierce	K 2	⊙ 12b, 210, 216a	Ad	[illegible]19
Bayfield, 1 bank, ● Bayfield	C 6	8, 9, 20k, 201, 212, [illegible]	Am	689
Bayfield Junction, (mail to Iron River) Bayfield	C	[illegible]	N. P	×
Bay Mill, Lincoln	H	[illegible]	W	×
Bay Settlement, Brown	K 13	See Green Bay		[illegible]
Bay View, (Station Milwaukee P. O.) ● Milwaukee	S 4	14, 22a, 49	Am., Natl., U. S	
Beach, (2½ miles n. e. of Muscoda, P 7) Richland		Muscoda, 15	U. S	
Beach, (P. O. name Benton) Lafayette	R 7	22s	Am	
Bearskin, (mail to Harshaw) Oneida	G 8	15ss, ddd	⊐ U. S	
Bear Trap, (mail to Ashland) Ashland	D 6	22r	Am	
Bear Valley, ● Richland	P 7	Twinbluffs, 15	U. S	[illegible]
Beaumont, Racine	N 2	Kansasville, 15	U. S	
Beaver, [illegible] Clark	I 7	36b	[illegible]	
Beaver, ● Marinette	I 13	15ll	U. S	[illegible]
Beavercreek, Jackson	L 5	Taylor, 37	Natl., U. S	
Beaverdam, 2 banks, ● Dodge	O 11	15hh	U. S	[illegible]

Wis. 2

TOWN. COUNTY	INDEX.	RAILWAY, or, if not on a Railroad, nearest station.	EX.	POP.
Beaver Dam Junction, (mail to Beaverdam) Dodge	O 11	15aa, hh	⊐ U. S	×
Beechwood, ● Sheboygan	O 13	Kewaskum, 22	Am	10
Beef Slough, (mail to Alma) Buffalo	L 8	11b	Ad	×
Beetown, ● Grant	R 6	Cassville, 11, 210	Ad	441
Beldenville, ● Pierce	J 1	20b	Am	[illegible]
Belgium, ● Ozaukee	O 14	22l	Am	371
Bell, (mail to Brule) Bayfield	D 4	31	⊐ W	×
Bell Center, ● Crawford	P 6	150	U. S	48
Bellefountain, Columbia	O 10	Pardeeville, 15	U. S	×
Belleplaine, Shawano	K 11	22y	Am	137
Belleville, ● Dane	Q 10	38a	Am	385
Belmont, 2 banks, ● Lafayette	R 7	15o	U. S	509
Beloit, 4 banks, ● Rock	S 11	15b, d, 22h	Am., U. S	10,436
Beloit Junction, (mail to Beloit) Rock	S 11	15b, d	⊐ U. S	×
Belt Line Junction, (mail to Superior) Douglas	D 3	20n, 31, 35b	Am., G. N	×
Bennett, Douglas	D 3	20n	Am	27
Benoit, Bayfield	D 5	20l	⊐ Am	172
Benton, (R. R. name *Beach*) 1 bank, ● Lafayette	R 7	22s	Am	546
Bergen, Rock	S 11	Clinton, 15, 22	Am., U. S	×
Berlin, 2 banks, ● Green Lake	M 11	15gg, 202	U. S	4,489
Bernhard, (1 mile n. of Helenville, Q 12) Jefferson		Helenville, 22	Am	×
Berryville, Kenosha	R 14	22a, 49	⊐ Am	×
Berthelet, (R. R. name *Linducerm*) Milwaukee	R [illegible]	[illegible]	Am	
Bethel, (3½ miles s. w. of Arpin, K 8) Wood		Arpin, 15, 46	U. S	×
Bevent, Marathon	J 9	Hatley, 22	Am	×
Bibon, Bayfield	D 5	20l, 31	Am., W	58
Bigbend, Waukesha	T 14	Vernon, 145	⊐ Natl	67
Bigelow, (mail to Nash) Bayfield	D 5	7		×
Bigfalls, ● Waupaca	K 10	10a	⊐ Am	×
Bigflats, Adams	M 9	Hancock, 145	Natl	×
Bigpatch, Grant	R 7	Elmo, 22	Am	156
Bigriver, Pierce	J 1	Prescott, 12, 210, 216	Ad	21
Bigspring, ● Adams	N 9	Kilbourn, 15	U. S	218
Big Suamico, (P. O. name Suamico) Brown	K 13	22ee	Am	266
Bing, (r. f. d. from Markesan) Fond du Lac		Waupun, 15	U. S	13
Binghampton, Outagamie	L 12	Blackcreek, 37	U. S	×
Birch, (mail to Cedar) Ashland	D 7	22r	Am	×
Birchlake, Bayfield	E 5	Mason 20	Am	×
Birnamwood, ● Shawano	J 10	22a	Am	475
Bishop, (mail to Berryville) Racine	[illegible]	[illegible]		
Bissell, Walworth	S 12	Genoa Jc., 22	Am	×
Blackcreek, ● Outagamie	L 12	37a	U. S	319
Black Earth, ● Dane	P 10	15g	U. S	367
Blackhawk, ● Sauk	P 8	Sauk City, 15	U. S	117
Black River Falls, 2 banks ● Jackson	L 6	20e	Am	1,938
Black Wolf, (mail to Vandyne) Winnebago		22d, 145b	⊐ Am., Natl	×
Blaine, Portage	L 10	Bancroft, 145	⊐ Natl	×
Blair, 1 bank ● Trempealeau	L 5	37a	U. S	438
Blairmoor, Dunn	I 3	Wheeler, 145	Natl	×
Blake, (3 miles e. of Bunyan, H 2) Polk	☐	Turtlelake, 20, 50	Am., W	×
Blanchard, (mail to Maple) Douglas	D 4	60b	N. P	×
Blanchardville, 1 bank, ● Lafayette	R 8	38b	Am	573
Blanding, ([illegible] Woodlake, G 1) ● Burnett		Grantsburg, 60	N. P	37
Blenker, (R. R. name [illegible] *Station*) Wood		[illegible]		
Bleser, (3 miles n. [illegible] Manitowoc, M 14) Manitowoc		See Manitowoc		×
Blodgett, (mail [illegible]) Waukesha	O 13	Brookfield, 15	U. S	×
Bloom City, (6 miles w. [illegible] Henrietta, O 7) ● Richland		Richland Center, 15	U. S	216
Bloomer, 1 bank, ● Chippewa	I 4	20m	Am	811
Bloomfield, Walworth	R 13	22q	Am	×
Bloomingdale, ● Vernon	O 6	Westby, 15	U. S	152
Bloomington, 1 bank, ● Grant	Q 6	Glenhaven, 12, 210, 216	Ad	611
Bloomville, Lincoln	I 9	Merrill, 15	U. S	×
Blueberry, (mail to Maple) Douglas	[illegible]			
Bluemounds, ● Dane	Q 9	22q	Am	188
Blue River, Grant	P 7	15g	U. S	335
Bluff, ([illegible] N 4) La Crosse		[illegible]		×
Bluff Siding, (mail to Marshland) Buffalo	M 4	12b, 22r	Ad., Am	×
Boardman, ● St. Croix	I 2	20h	A	107
Boaz, ● Richland	P 7	Richland Center, 15		
Bohri, (3 miles n. w. of Dodge, M 4) Buffalo		Dodge, 37	U. S	×
Bolt, (6 miles e. of Denmark, L 14) Kewaunee		Kewaunee, 37, 200, 218	U. S	118
Bolton, (mail to Lac du Flambeau) Vilas	F 8	22e	Am	×
Boltonville, ● Washington	O 13	Kewaskum, 22	Am	169
Boma, (7 miles e. of Ferryville, P 5) Crawford		Ferryville, 12, 210, 216	Ad	
Bon, (mail to Woodstock) Richland	O 7	Richland Center, 15	U. S	×
Bonduel, ● Shawano	J 12	Shawano, 22	Am	86
Bonneval, (mail to Armstrong Creek) Forest	G 12	50	⊐ W	×
Boom, (4 miles s. w. of Winchester, M 11) Winnebago		Crete, 22, 145	Am., Natl	×
Borth, (9 miles n. e. of Berlin, M 11) Waushara		Berlin, 15, 202	U. S	×
Boscobel, 2 banks, ● Grant	P 7	15g	U. S	1,637
Bowens Mill, (mail to Richland Center) Richland	P 7	Richland Center, 15	U. S	×
Bowers, Walworth	R 13	Springfield, 15	U. S	×
Boyceville, (R. R. name *Barker*) ● Dunn	I 3	145t	Natl	223
Boyd, ● Chippewa	J 6	145e	Natl	674
Boydtown, Crawford	Q 6	Woodman, 15, 22	⊐ Am., U. S	×
Boylston, (mail to South Superior) Douglas	D 3	35a, e	G. N	×
Boynton, (mail to Lynn) Clark	K 7	15xx	⊐ U. S	×
Brackett, (5½ miles s. w. of Fallcreek, J 5) Eau Claire		Fallcreek, 20	Am	37
Bradtville, Grant	Q 6	Wyalusing, 12, 210, 216	Ad	318
Bradys, Richland	P 6	Richland Center, 15	U. S	×
Bragg, (r. f. d. from Portage) Columbia		Portage, 15, 145	Natl., U. S	×
Branch, Manitowoc	M 14	22l	Am	217
Brandon, (R. R. name *Brandon Junction*) 1 bank, ● Fond du Lac	N 11	15dd, ee	U. S	
Branstad, (3 miles s. of Grantsburg, G 1) Burnett		Grantsburg, 60	N. P	16
Brant, Calumet	M 13	Chilton, 15	U. S	94
Brantwood, Price	H 7	50, d	W	×
Brasington, (6 miles n. of Maidenrock, K 2) ● Pierce		Maidenrock, 12, 210, 216	Ad	179
Breed, Oconto	I 12	Mountain, 22	Am	63
Brehm, (4 miles n. w. of Urquhart, I 7) Taylor		Medford, 145	Natl	×
Briarton, Shawano	K 11	Seymour, 37	U. S	×
Brick Works, (mail to Wildwood) St. Croix		55a	Am	×
Bridgeport, Crawford	Q 5	15g	U. S	183
[illegible], (mail to Lacrosse) [illegible]		15[illegible]	U. S	×
Briggsville, ● Marquette	O 9	Portage, 15, 145	Natl., U. S	142
Bright, (mail to Greengrove) Clark	I 7	36b	⊐ Am	×
Brighton, Kenosha	R 13	Kansasville, 15	U. S	33
Brillion, 1 bank, ● Calumet	M 13	22t	Am	855
Brinkman, Vernon	N 5	Westby, 15	U. S	×
Bristol, ● Kenosha	S 13	22e	Am	84
Bristow, ● Vernon	O 6	Viroqua, 15	U. S	37
British Hollow, Grant	R 7	*Potosi Sta.*, 12	Ad	219
Brodhead, 2 banks, ● Green	R 10	15k, l	U. S	1,584
Broadersville, (2½ miles [illegible] of Ingram, H 6) Taylor		Ingram, 50	W	×
Brookfield, (R. R. name *Brookfield Junction*) Waukesha	R 2	15e, f, p	U. S	291
Brooklyn, 1 bank ● Green	Q 10	22h	Am	1,188
Brookside, Oconto	J 13	Pensaukee, 22	Am	53
Brookside Station, (mail to Pensaukee) Oconto	J 14	22rr	⊐ Am	×
Brookville, St. Croix	J 2	55a	⊐ Am	183
Brothertown, Calumet	M 13	Chilton, 15	U. S	96
Browndeer, Milwaukee	Q 8	15kk	⊐ U. S	×
Browning, Marquette				×
Browns Siding, (mail to Drummond) Bayfield	E 4	28a		100
Brownsville, (R. R. name *Thetis*) ● Dodge	O 12	15ee	U. S	×
Browntown, ● Green	R 9	15k	U. S	246
Bruce, ● Chippewa	H 5	26, 50e	W	414
Brule, ● Douglas	D 4	60b	N. P	152
Brule, (mail to Florence) Florence	F 12	22ttt	⊐ Am	×
Brushville, Waushara	M 11	Berlin, 15, 202	U. S	×
Brussels, Door	J 14	Forestville, 5	⊐ U. S	33
Bryant, Langlade	I 11	22ff, gg	Am	107
Buckbee, Waupaca	K 11	22a	⊐ Am	×
Buckcreek, Richland	O 7	Richland Center, 15	U. S	×
Buckman, (3 miles n. of Fontenoy L 14) Brown		Luxembourg, 37	U. S	×
Bud, (1½ miles w. of Springville, O 5) Vernon		Viroqua, 15	U. S	×
Budsin, (4 miles n. w. of Germania, N 10) Marquette		Princeton, 22	Am	×
Buenavista, (r. f. d. from Plover) Portage		Plover, 37, 145	Natl., U. S	×
Buffalo, Buffalo	L 8	210, 216a		246
Buncombe, Lafayette	S 7	22s	⊐ Am	×
Bungert, (r. f. d. from Hortonville) Outagamie		Hortonville, 22	Am	×
Bunyan, Polk	H 2	Turtlelake, 20, 50	Am., W	×
Burke, Dane	P 10	15r	⊐ U. S	48
Burkhardt, ● St. Croix	I 1	20h	⊐ Am	57
Burlington, 2 banks, ● Racine	R 15	15b, 145a	Natl., U. S	2,526

TOWN. COUNTY	INDEX.	RAILWAY, or, if not on a Railroad, nearest station.	EX.	POP.
Burnett, (mail to Burnett Junction) Dodge	O 11	Burnett Jc., 15, 22	Am., U. S	[illegible]
Burnett Junction, ● Dodge	O 13	15dd, 22d	Am., U. S	[illegible]
Burns, (r. f. d. from Bangor) La Crosse		Bangor, 15, 22	Am., U. S	[illegible]
[illegible]	[illegible]	22a	⊐ Am	[illegible]
[illegible]	[illegible]	[illegible]	[illegible]	[illegible]
[illegible]	G 4	Deerlake, 25		
Butler, ● Milwaukee	[illegible]	[illegible]	[illegible]	[illegible]
[illegible] des Morts, Winnebago	[illegible]	[illegible]	[illegible]	[illegible]
Butternut, 1 bank, ● [illegible]	[illegible]	[illegible]	[illegible]	[illegible]
Byrdscreek, Richland	P 7	Blueriver, 1[illegible]	[illegible]	[illegible]
Byron, Fond du Lac	[illegible] 13	145a	[illegible]	[illegible]

C

TOWN. COUNTY	INDEX.	RAILWAY, or, if not on a Railroad, nearest station.	EX.	POP.
Cable, ● Bayfield	E 5	20l	Am	42
Cadiz, (r. f. d. [illegible]) [illegible]	S 9	Browntown, 15	U. S	×
Cadott, 1 bank, ● Chippewa	J 5	145e	Natl	840
Cainville, (R. R. name *Magnolia*) ● Rock	R [illegible]	22h	Am	×
Calamine, Lafayette	R 8	15k, o	U. S	289
Calamus, (r. f. d. from Columbus) Dodge	[illegible]	[illegible]	[illegible]	[illegible]
[illegible] ●	[illegible]	[illegible]	[illegible]	172
Caledonia, Racine	[illegible]	[illegible]	[illegible]	65
Caledonia Mine, (mail to Pence) Iron	[illegible]	[illegible]	[illegible]	[illegible]
Caledonia Station, (mail [illegible]bor) Racine		[illegible]		
Calhoun, Waukesha	[illegible]	[illegible]	[illegible]	[illegible]
Calhoun, (mail [illegible]) Chippewa	H	25		×
Callon, (mail to Kelley) Marathon	J 9	22h	[illegible]	[illegible]
Calumet Harbor, Fond du Lac	N 12	Malone, 22	Am	47
Calumet Siding, (mail to Manitowoc) Manitowoc	M 14	22l	Am	[illegible]
Calumetville, (1 mile n. of Calumet Harbor, N 13) ● Fond du Lac	[illegible]	[illegible]		183
Calvary, Fond du Lac	[illegible]	[illegible]		[illegible]
Calvert, (mail to S[illegible])	[illegible]	[illegible]		[illegible]
[illegible] ●		15aa	U. S	561
Cambridge, 2 banks, ● Dane	Q 11	London, 21, 22	Am	425
Cameron, (R. R. name *Cameron Junction*) ● Barron	H [illegible]	20m, 50a, g	Am., W	394
Camp, (mail to Fairchild) Clark	K [illegible]	[illegible]		[illegible]
Campbellsport, ● Fond du Lac	O 12	[illegible]	[illegible]	[illegible]
Camp Douglas, ● Juneau	N 7	[illegible]	[illegible]	[illegible]
Camp Lake, (2 miles s. of Fox river, R 13) Kenosha		[illegible]		[illegible]
Camp No. 4, (mail to Pratt Junction) Oneida	H 10	22a	Am	[illegible]
Camp 6, (mail to Dunbar) Florence	G 12	95		[illegible]
Camp 7, (mail to Dunbar) Florence	G 12	95		[illegible]
[illegible] (3 miles s.e. of Marble [illegible] 11) Waupaca	[illegible]	[illegible]		[illegible]
Canton, Barron	[illegible]	[illegible]		47
[illegible]	[illegible]	[illegible]	[illegible]	[illegible]
Carlton, ● Kewaunee	[illegible]	[illegible]	[illegible]	112
Carmel, (6 miles n. w. of London, L 12) Waupaca	[illegible]	[illegible]	[illegible]	[illegible]
Carnot, Door	[illegible]	[illegible]	[illegible]	[illegible]
Caroline, Shawano	[illegible]	[illegible]	[illegible]	56
Carrollton, (mail to Milwaukee) Milwaukee	[illegible]	[illegible]	[illegible]	[illegible]
Carrollville, Milwaukee	[illegible]	[illegible]	[illegible]	[illegible]
Carter, Forest	[illegible]	[illegible]	[illegible]	28
Cartwright, ● Chippewa	[illegible]	[illegible]	[illegible]	[illegible]
Cary, (mail to Lindsay) [illegible]	[illegible]	[illegible]	[illegible]	[illegible]
Cary Siding [illegible]	[illegible]	[illegible]	[illegible]	[illegible]
[illegible] ●	[illegible]	[illegible]	[illegible]	×
Cascade, ● Sheboygan	N 15	Waldo, 15	U. S	257
Casco, Kewaunee	K 11	5	U. S	116
Casco Junction, (mail to Luxemburg) Kewaunee	K 11	5, 37b	U. S	×
Casco Pier, (mail to Ahnapee) Kewaunee	K 15	Ahnapee, 5, 218	U. S	[illegible]
Cashton, 1 bank, ● Monroe	N 7	15t	U. S	510
Casnovia Junction, [illegible] shaw) Oneida	[illegible]	[illegible]	[illegible]	[illegible]
Cassell, (r. f. d. from Sauk City) Sauk	P 8	Arena, 15	U. S	[illegible]
[illegible] ●	R 6	12a, 210	Ad	979
[illegible]	Q 6	Preston, 22	Am	318
[illegible] Pembina	G 15	15ll	U. S	×
Cataract, ● Monroe	M [illegible]	Sparta, 15, 22	Am., U. S	[illegible]
Catawba, Price	[illegible]	[illegible]	[illegible]	[illegible]
[illegible], (mail to Dexterville)	[illegible]	[illegible]	[illegible]	[illegible]
Cato, Manitowoc	[illegible]	[illegible]	[illegible]	157
Cavour, ● Forest	[illegible]	[illegible]	[illegible]	[illegible]
[illegible]novia, ● Richland	[illegible]	[illegible]	[illegible]	[illegible]
[illegible] ● Shawano	[illegible]	[illegible]	[illegible]	[illegible]
[illegible]	[illegible]	[illegible]	[illegible]	×
Cedarburg, 1 bank, ● [illegible]	P 14	15kk	U. S	1,626
Cedarcreek, W[illegible]	P 13	Jackson, 22	Am	[illegible]
Cedarfalls, ● Dunn	J 3	15z	U. S	453
Cedargrove, ● Sheboygan	O 14	22l	Am	327
Cedarhurst, (mail to Chili) Clark	K 7	[illegible]	[illegible]	[illegible]
Cedarlake, Waushara	M 11	[illegible]	[illegible]	[illegible]
[illegible]tence) Washington	[illegible]	[illegible]	[illegible]	[illegible]
[illegible]	H 1	15ll	U. S	[illegible]
[illegible]	R [illegible]	Footville, 22	Am	68
Centerville ● Trempealeau	M 4	Galesville, 22	Am	112
Centralia, 1 bank, ● Wood	L 8	15kk, 46	Am., U. S	[illegible]
Central Junction, (mail to Chippewa Falls) Chippewa	J 4	15v, 145f	[illegible]	[illegible]
[illegible]ffey, Douglas		Oedham	[illegible]	[illegible]
[illegible]	[illegible]	Vernon, 45	[illegible]	[illegible]
Champion, (1½ miles [illegible]son, K 14) Brown	[illegible]	[illegible]	[illegible]	[illegible]
[illegible]land, G 3) Barron	[illegible]	[illegible]	[illegible]	[illegible]
[illegible], (mail to Ro[illegible])	[illegible]	[illegible]	[illegible]	[illegible]
Charlesburg, Calumet	[illegible]	[illegible]	[illegible]	[illegible]
Charme, (mail to La[illegible])	[illegible]	[illegible]	[illegible]	[illegible]
Chase, Oconto	[illegible]	[illegible]	[illegible]	[illegible]
Chaseburg, ● [illegible]	[illegible]	[illegible]	[illegible]	[illegible]
Chase Yards, (mail to Milwaukee) Milwaukee	S 4	22p	Am	[illegible]
Chat, Lincoln	H 9	Irma, 15	U. S	[illegible]
Chatterton Station, (mail to Wauzeka) Crawford	[illegible]	[illegible]	[illegible]	×
Cheeseville, (mail [illegible])	[illegible]	[illegible]	[illegible]	[illegible]
Chelsea, ● Taylor	I 7	145n, o	Natl	331
Cheney, (mail to [illegible]) Columbia	O 9	15q	U. S	[illegible]
Chester, Dodge	[illegible]	[illegible]	[illegible]	[illegible]
Chetek, ● Barron	[illegible]	[illegible]	[illegible]	[illegible]
Chicog, (12 miles n. [illegible] 3) Washburn	[illegible]	[illegible]	[illegible]	[illegible]
Chili, ● Clark	[illegible]	[illegible]	[illegible]	14
Chilton, 2 banks, ● Calumet	[illegible]	[illegible]	[illegible]	1,460
Chimney Rock, Trempealeau	[illegible]	[illegible]	[illegible]	×
Chippewa City, (mail to Chippewa Falls) Chippewa	[illegible]	[illegible]	[illegible]	×
Chippewa Falls, 2 banks, ● Chippewa	[illegible]	[illegible]	[illegible]	8,094
Chippewa Landing, (mail to Apollonia) Chippewa	[illegible]	[illegible]	[illegible]	[illegible]
Christie, Clark	[illegible]	[illegible]	[illegible]	×
[illegible]	[illegible]	[illegible]	[illegible]	×
[illegible] ●	L 7	37a	U. S	×
[illegible]	G 2	Barronett, 20	⊐ Am	58
[illegible] Croix	I 1	145f	⊐ Natl	×
Clark, Oconto	[illegible]	[illegible]		×
Clarks, (mail [illegible])	[illegible]	[illegible]	[illegible]	×
[illegible] ●	[illegible]	[illegible]	[illegible]	126
Clarkson, (2½ miles n. w. of Utica, Q 10) Dane		Stoughton, 15	U. S	×
Clarno, Green	S 9	38a	Am	88
Clay, (3 miles e. of Hatfield, L 6) [illegible]	[illegible]	[illegible]	[illegible]	×
Claybanks, Door	[illegible]	[illegible]	[illegible]	[illegible]
Clayton, Polk	H 3	20h	Am	157
[illegible]nywood, Oconto	J 12	Gillett, 22	⊐ Am	[illegible]
Clearlake, ● Polk	I 2	20h	Am	527
Cleghorn, (3 miles e. [illegible] J 15) Eau Claire		See Eau Claire		×
[illegible]emansville, (6 [illegible])		See Oshkosh		×
[illegible] Douglas		236		×
Cleveland, ● Manitowoc	N 14	22l	Am	115

Town. County.	Index	Railway, or, if not on a Railroad, nearest station.	Ex.	Pop.
Cliff House, (mail to Baraboo) Sauk	O 9	22b	Am	×
Clifford, Lincoln	H 8	50t	W	×
Clifton, ● Monroe	N 7	Camp Douglas, 15, 20	Am., U. S	10
Climax, (mail to Lavalle) Sauk		22	▭ Am	×
Clinton, (R. R. name *Clinton Junction*) 1 bank, ● Rock	R 11	15b, 22c	Am., U. S	871
Clintonville, 1 bank, ● Waupaca	K 11	⊙ 22u, y	Am	1,653
Clontarf, (mail to Riley) Dane	Q 9	Riley, 22	Am	×
Clover, (4 miles n. of Timothy, M 14) Manitowoc		Timothy, 22	Am	×
Cloverdale, (mail to Necedah) Juneau	M 9	22	Am	×
Clyde, Iowa	P 8	Lonerock, 15	U. S	78
Clyde, (P. O. name Ryan) Kewaunee	K 14	37	U. S	29
Clyman, ● Dodge	P 12	22d	Am	153
Cobb, ● Iowa	Q 7	⊙ 22q	Am	212
Cobbs, (mail to Beloit) Rock	S 11	See Beloit.		×
Cochrane, ● Buffalo	M 3	⊙ 12b	Ad	×
Colburn, (6 miles n. of Boyd, J 6) Chippewa		Boyd, 145	Natl	27
Colburn, (mail to Tomahawk) Lincoln	H 8	45	W	[illegible]
Colby, 1 bank, ● Clark	J 7	37b, 145	Natl	[illegible]
Coldspring, Jefferson	Q 1?	Fort Atkinson, 22	Am	81
Colebrook, Waushara	M 10	Berlin, 15, 202	U. S	
Coleman, ● Marinette	I 13	⊙ 15ll	U. S	220
Coleman Lake Siding, (mail to Dunbar) Marinette	G 12	33		
Colfax, 1 bank, ● Dunn	I 4	145	Natl	381
Colgate, Waukesha	Q 1	145b	Natl	[illegible]
Collins, Manitowoc	M 1?	145	Natl	
Coloma, ● Waushara	M	Coloma Station, 145	Natl	79
Coloma Station, ● Waushara	M 10	145	Natl	315
Columbia, Clark	K 6	20	Am	218
Columbus, 2 banks, ● Columbia	P 10	⊙ 15p	U. S	2,?49
Combined Locks, (1⅛ miles s. e. of Little Chute, L 13) ● Outagamie		22	Am	7?
Combs, (mail to Merrill) Lincoln	I 9	15kk	U. S	
Comet, (mail to Bigfalls) Shawano	K 10	10	Am	
Commonwealth, ● Florence	F 12	22	Am	8?8
Como, Walworth	R 12	Lake Geneva, 22	Am	
Comstock, Barron	H 3	20h	▭ Am	103
Concord, Jefferson	Q 12	Sullivan, 22	Am	211
Connersville, (r. f. d. from Downing) ● Dunn	I 3	Boyceville, 145	Natl	29
Conover, Vilas	F 10	22mm	Am	31
Cooksville, Rock	Q 10	Stoughton, 15	U. S	1?3
Cook Valley, (r. f. d. from Bloomer) Chippewa	I 4	Bloomer, 20	Am	
Coolidge, (mail to Fifield) Price	G 7	145n, y	Natl	
Coomer, (7 miles n. of Clam Falls, G 2) Burnett		Barronett, 20	Am	18
Coon Valley, ● Vernon	N 5	Stoddard, 12, 210, 216	Ad	
Cooperstown, ● Manitowoc	L 14	Greenleaf, 15	U. S	251
Coria, (mail to Mellen) Ashland	D 6	145n	Natl	
Corinne, (r. f. d. from Rio) Columbia		Rio, 5	U. S	
Corinth, Marathon	J 7	1	Natl	
Cornelia, (8 miles s. w. of Platteville, R 6) Grant		Platteville, 15	Am., U. S	×
Cornier, (mail to Suamico) Brown	K 1?	15	U. S	×
Corning, Lincoln	I 8	Merrill, 15	U. S	×
Corning, (mail to Portage) Columbia	O 10	145f	▭ Natl	×
Cortland, (mail to Doelle) Trempealeau	M 4	Dodge, 37	U. S	×
Corwin, (5½ miles s. w. of Cazenovia, O 7) Richland		Lavalle, 22	Am	×
Cottagegrove, ● Dane	Q 10	⊙ 22p	Am	57
County Line, (P. O. name Lamberton) Racine		22u, 19	Am	×
County Line, (mail to Wildwood) St. Croix		55	Am	×
Cox, Chippewa				×
Craft, (R. R. name *Howard*) Chippewa	J 4	145	Natl	×
Cranberry Center, Juneau	M 8	22	Am	71
Crandon, ● Forest	G 11	North Crandon, 50	W	219
Cranmoor, Wood	L 8	15kk	U. S	×
Cream, (2⅓ miles n. w. of Waumandee, L 4) Buffalo		Alma, 12, 210, 216	Ad	×
Cress, (mail to Suamico) Brown		22	Am	×
Crete, (R. R. name *Medina Junction*) Winnebago	L 12	22e, 145b	Am., Natl	12
Crivitz, (R. R. name *Ellis Junction*) ● Marinette	I 13	15ll, pp	U. S	129
Crockers Landing, Portage	K 9	Dancy, 15	U. S	
Cronk, (4 miles e. of Glenmore, L 14) Brown		Ledgeville, 15	U. S	
Crossplains, ● Dane	Q 9	15g	U. S	531
Crystallake, Waupaca	L 10	Waupaca, 145	Natl	
Cuba, 2 banks ● Grant	R 7	22s	Am	[illegible]
Cudahy, ● Milwaukee	S 1?	⊙ 14, 22u, 49	Am	[illegible]
Cumberland, 2 banks, ● Barron	G 3	⊙ 20h	Am	[illegible]
Curran, (1½ miles e. of Fontenoy, L 14) Kewaunee		Luxembourg, 37	U. S	26
Curtis, (mail to Berryville) Kenosha		49		×
Curry, Iron	D 7	Saxon, 22, 31	▭ Am., W	22
Curtiss, ● Clark	J 7	⊙ 145e	Natl	218
Cushing, Polk	H 1	Dresser Jc., 50	W	107
Custer, Portage	K 10	⊙ 145b	Natl	×
Cutler, (mail to Superior) Douglas	D 3	60b	▭ N. P	×
Cylon, ● St. Croix	I 2	⊙ 145f	Natl	54
Cypress, (mail to Bristol) Kenosha	S 14	Bristol, 22	Am	×

D

Town. County.	Index	Railway, or, if not on a Railroad, nearest station.	Ex.	Pop.
Dacada, ● Sheboygan	O 14	Random Lake, 15	U. S	29
Dahl, St. Croix	G 2	Baldwin, 20	Am	×
Dakota, Waushara	M 10	Coloma Sta., 145	Natl	×
Dale, ● Outagamie	L 12	⊙ 145b	Natl	108
Dallas, ● Barron	I 4	50g	W	78
Daly, (mail to Babcock) Wood	L 8	15tt	▭ U. S	×
Dancy, ● Marathon	K 9	⊙ 15kk	U. S	280
Dane, ● Dane	P 9	⊙ 22h	Am	247
Danville, ● Dodge	P 11	Columbus, 15	U. S	284
Darbellay, Kewaunee	K 15	Luxembourg, 37	U. S	×
Darboy, Calumet	L 12	Kimberly, 22	Am	26
Darien, 1 bank, ● Walworth	R 12	⊙ 15b, fff	U. S	398
Darlington, 2 banks, ● Lafayette	R 8	15h	U. S	1,808
[illegible], (mail to Merrillan) Jackson	L 6	Merrillan, 20, 37	Am., U. S	×
Dartford, (R. R. name *Greenlake*) ● Green Lake	N 11	22f	Am	450
Darwin, (mail to Madison) Dane	Q 10	15s	▭ U. S	×
Dauby, (mail to Benoit) Bayfield	D 5	20t	▭ Am	×
Davis, Dunn	J 3	Tramway, 20	▭ Am	×
Davis Corners, (mail to Kilbourn) Adams	N 9	Kilbourn, 15	U. S	×
Day, Clark	K 7	Neillsville, 20	Am	×
Dayton, ● Green	Q 9	Belleville, 38	Am	267
Deansville, (mail to Marshall) Dane	P 11	15r	▭ U. S	116
Debello, Vernon	O 7	Union Center, 22	Am	×
Deckers, (P. O. name Druecker) Ozaukee	O 14	22t	▭ Am	79
Decora Prairie, Trempealeau	M 5	Galesville, 22	Am	×
Dedham, Douglas	D 3	⊙ 35a, 115	G. N	22
Deerbrook, Langlade	I 10	⊙ 22v, hh	Am	57
Deerfield, 1 bank, ● Dane	Q 11	⊙ 22p	Am	515
Deerlake, (mail to Appolonia) Sawyer	G 4	25		×
Deerpark, ● St. Croix	I 2	⊙ 20h	Am	118
Deer Trail, (mail to Warner) Chippewa	H 5	Warner, 50	▭ W	×
Defiance, Lafayette				×
Deforest, ● Dane	P 10	⊙ 15s	U. S	296
Dekorra, (r. f. d. from Hartman) Columbia	O 9	Hartman, 15	▭ U. S	×
Delafield, ● Waukesha	Q 13	Nashotah, 15	U. S	216
Delavan, 2 banks, ● Walworth	R 12	⊙ 15b	U. S	2,244
Dell, Vernon	N 6	Westby, 15	U. S	×
Dell Prairie, (mail to Kilbourn) Adams	N 9	Kilbourn, 15	U. S	×
Dells Mills, (mail to Badger Mills) Eauclaire	J 4	15y	▭ U. S	×
Delton, ● Sauk	O 8	Kilbourn, 15	U. S	221
Denmark, ● Brown	L 14	New Franken, 37	▭ U. S	112
Denney, (mail to Abbotsford) Marathon	J 7	1	▭ Natl	×
Denoon, Waukesha	T 2	Mukwonago, 145	Natl	×
Denzer, (10½ miles e. of Whitemound, P 8) Sauk		Sauk City, 15	U. S	×
Depere, 1 bank, ● Brown	L 13	⊙ 15kk	Am., U. S	4,038
Deronda, ● Polk	I 2	⊙ 50a	W	46
DeSoto, ● Vernon	O 5	⊙ 12a, 210, 216b	Ad	387
Dessert Junction, (mail to Flanner) Marathon	J 8	15kk, e, e, e	▭ U. S	×
Detroit Harbor, (6 miles n. e. of Hedgehog, H 16) ● Door		Sturgeon Bay, 5, 200, 218, 228	U. S	321
Devils Lake, (3 miles s. of Baraboo, O 9) ● Sauk		⊙ Baraboo, 22	Am	×
Dewey, (mail to Dedham) Douglas	D 3	35c	▭ G. N	×
Dewey, Dunn				118
Dewhurst, Clark	L 7	Lindsey, 15	▭ U. S	×
Dewolf, (r. f. d. from Downing) Dunn		Boyceville, 145	Natl	×
Dexterville, ● Wood	L 8	⊙ 15c.r, yy, 37a	U. S	345
Diamond Bluff, ● Pierce	K 2	⊙ 12b, 210, 216a	Ad	162
Dickeysville, Grant	R 6	*Potosi Sta.*, 12	Ad	×
Dillman, Milwaukee	Q 4	*Dillmans*, 22	▭ Am	×
Dillmans, (mail to Dillman) Ozaukee	Q 4	22t	▭ Am	×
Dilly, Vernon		Union Center, 22	Am	×
Disco, (10 miles s. w. of Black River Falls, L 6) Jackson		Black River Falls, 20	Am	×
Dixon, Richland	P 8	Lonerock, 15	U. S	×
Dobbston, (mail to Langlade) Langlade	I 12	Mountain, 22	▭ Am	×
Doble, ● Barron	H 4	Riselake, 15	▭ U. S	×
Dodge, ● Trempealeau	M 4	⊙ 37a	U. S	78
Dodges Corners, Waukesha	T 1	Lakebeulah, 145	Natl	×

Town. County.	Index	Railway, or, if not on a Railroad, nearest station.	Ex.	Pop.
Dodgeville, 3 banks, ● Iowa	Q 8	⊙ 22q, 36	Am	1,865
Doelle, (3 miles s. w. of Cortland, M 4) Buffalo		Dodge, 37	U. S	×
Dongola, Burnett		Grantsburg, 60	N. P	×
Donovan, (mail to Merrill) Lincoln	I 9	Merrill, 15	U. S	×
Doorcreek, Dane	Q 10	Deerfield, 22	Am	×
Doran, (12 miles w. of Shell Lake, G 3) Burnett		Shell Lake, 20, 27	Am	×
Dorchester, 1 bank, ● Clark	J 7	145	Natl	339
Dot, (r. f. d. from River Falls) Pierce		Riverfalls, 20	Am	×
Doty, (mail to Dotyville) Fond du Lac	N 1?	Eden, 22	Am	×
Dotyville, Fond du Lac	N 13	Eden, 22	Am	76
Douglas Center, Marquette	N 9	Endeavor, 145	Natl	×
Dousman, ● Waukesha	Q 12	[illegible]	Am	112
Dover, Racine	R 1?	50	U. S	76
Downing, ● Dunn	I ?	145	Natl	92
Downsville, ● Dunn	J ?	1?	U. S	217
Doylestown, ● Columbia	O 10	15	U. S	153
Dresser Junction, Polk	H 1	50	W	56
Drexel, (P. O. name Kent) Langlade	I 10	22	Am	
Druecker, (R. R. name *Deckers*) Ozaukee	O 14	22	Am	
Drummond, ● Bayfield	E 5	20, 25	Am	
Drybone, Iowa	Q 7	Montfort, 22	Am	
Drywood, Chippewa	I 5	Cadott, 145	Natl	
Duckcreek, (R. R. name *Finnegans*) Brown	K 1?	37	U. S	[illegible]
Duckcreek, (mail to Greenbay) Brown	K 12	22	Am	
Dudley, Lincoln	H 10	Parrish, 22	Am	
Dueholm, Polk				
Dulany, (mail to Gordon) Douglas	E 3	115		
Dunbar, ● Marinette	G 13	[illegible]	W	51
Dunbarton, ● Lafayette		[illegible]	U. S	16
Dundas, Calumet	L	22	Am	
Dundee, Fond du Lac	O	Campbellsport, 22	Am	
Dunnville, ● Dunn	K 3	15z	U. S	
Duplainville, Waukesha	R 1	⊙ 15p, 145b	Natl., U. S	
Durand, 2 banks, ● Pepin	K 3	⊙ 15y	U. S	[illegible]
Durham, Waukesha	T 2	Oakwood, 15	U. S	
Duvall, Kewaunee	K 14	New Franken, 37	U. S	
Dyckesville, Kewaunee	K 14	New Franken, 37	U. S	

E

Town. County.	Index	Railway, or, if not on a Railroad, nearest station.	Ex.	Pop.
Eagle, ● Waukesha	Q 12	⊙ 15c, f	U. S	[illegible]
Eagle Corners, (r. f. d. from Muscoda) Richland	P 7	Muscoda, 15	U. S	[illegible]
Eagle Junction, (mail to Eagle) Waukesha		15	U. S	
Eaglepoint, Chippewa	I 4	20m	Am	
Eagle River, 1 bank, ● Vilas	F 10	⊙ 22mm	Am	[illegible]
Eagleton, Chippewa	I 5	Eaglepoint, 20	Am	
East Bristol, ● Dane	P 10	Deansville, 15	U. S	
East Delavan, Walworth	R 12	Elkhorn, 15	U. S	
East Farmington, ● Polk	I 1	Osceola, 50	W	[illegible]
East Gibson, Manitowoc	L 14	Two Rivers, 22, 218	Am	
East Lincoln, (mail to Amery) Polk	H 2	50a	▭ W	×
East Madison, (mail to Madison) Dane		15r	U. S	×
Eastman, ● Crawford	P 6	Lynxville, 12, 210, 216	Ad	78
East Middleton, (mail to Middleton) Dane	Q 9	Middleton, 15	U. S	×
Easton, ● Adams	N 9	Lyndon Sta., 15	U. S	112
East Pepin, (r. f. d. from Mondovi) Pepin	K 4	Mondovi, 20	Am	
East Rio, (mail to Rio) Columbia	O 10	15p	U. S	
East Side, (mail to Springvalley) Pierce	J 2	55a	W	
East Superior, (mail to Itasca) Douglas	D 3	20n	Am	
East Troy, 1 bank ● Walworth	R 12	Lakebeulah, 145	Natl	12?
Eastwin, (4 miles s. w. of Rangeline, L 14) Manitowoc		Two Rivers, 22, 218	Am	
East Winona, (mail to Marshland) Buffalo	M	[illegible]	Ad, U. S	
East Wrightstown, Brown	L 1?	Greenleaf, 15	U. S	27
Eaton, Manitowoc	M	[illegible] 22	Am, Natl	1?9
Eau Claire 3 banks, ● Eau Claire	I 1?	[illegible]	Am., Natl, U. S	[illegible]
Eau Claire Junction, (mail to Eau Claire) Eauclaire		15y	U. S	
Eau Galle, ● Dunn	K 3	Durand, 15	U. S	[illegible]
Eau Pleine, (mail to Dancy) Portage	K 9	15kk	U. S	
Ebbe, Wood	K 7	20	Am	
Ebenezer, (4 miles s. of Watertown, P 12) Jefferson		Watertown, 15, 22	Am., U. S	
Echo, (mail to Madison) Dane		22	Am	
Eden, ● Fond du Lac	N	22	Am	[illegible]
Edgar, ● Marathon	I 8	22	Am	[illegible]
Edgerton, 1 bank, ● Rock	Q 11	15	U. S	[illegible]
Edith, (mail to Ironriver) Bayfield	D		W	
Edmund, 1 bank, ● Iowa	Q 8	⊙ 22q	Am	
Edson, Chippewa	J 5	Boyd, 145	Natl	
Edwards, Sheboygan	N 14	Cleveland, 22	Am	
Eggan, Chippewa		Boyd, 145	Natl	
Eggersville, (5 miles s. e. of Fond du Lac)		See Fond du Lac.		
Egg Harbor, ● Door	I 15	218		[illegible]
Eidsvold, (4 miles w. of Thorp, J 6) Clark		Thorp, 145	▭ Natl	
Ekdall, (9½ miles n. of Grantsburg, G 1) Burnett		Grantsburg, 60	N. P	
Eland, (R. R. name *Eland Junction*) ● Shawano	J 10	⊙ 22u, bb, cc	Am	[illegible]
Elba, (mail to Danville) Dodge	P 11	15p	U. S	
Elba, (mail to Oconto) Oconto	J 13	22	Am	
Elcho, Langlade	H 10	22	Am	[illegible]
Elderon, Marathon	J	Wittenberg, 22	Am	
Eldorado, ● Fond du Lac	N 12	22	Am	221
Eleanor, (4½ miles n. e. of Drywood, I 5) Chippewa		Cadott, 145	Natl	
Eleva, ● Trempealeau	K 5	⊙ 20	Am	171
Elgin, (4 miles s. of Oak Center, N 13) Dodge		Oak Center, 22	Am	
Eliot, (mail to Ironriver) Bayfield			W	
Elkcreek, Trempealeau	L	Strum, 20	Am	
Elkgrove, Lafayette	R	Elmo, 22	Am	[illegible]
Elkhart, ● Sheboygan	N 13	⊙ 15kk	U. S	[illegible]
Elkhorn, 2 banks, ● Walworth	R 12	⊙ 15b, c	U. S	[illegible]
Elkmound, ● Dunn	J 4	⊙ 20	Am	100
Ella, Pepin	K 3	[illegible], 15	U. S	
Ellenboro, Grant	R 7	Lancaster, 2?	Am	207
Ellis, Portage	K 9	Stockton, 145	Natl	[illegible]
Ellis Junction, (P. O. name Crivitz) Marinette	I 13	⊙ 15ll, pp	U. S	129
Ellison Bay, Door	I 15	218		51
Ellisville, Kewaunee	K 1?	Luxembourg, 37	U. S	[illegible]
Ellsworth, 1 bank, ● Pierce	K 2	20	Am	[illegible]
Elmdale, (mail to Lancaster) Grant	R 6	Lancaster, 2?	Am	
Elmgrove, Waukesha	R 2	15	U. S	[illegible]
Elmhurst, ● Langlade	I 1?	22	Am	[illegible]
Elm Lake, (mail to Dexterville) Wood	L 8	35	U. S	
Elmo, Grant	R 7	22s	Am	51
Elmore, Fond du Lac	O 1?	Campbellsport, 22	Am	
Elmwood, (6 miles n. of Rock elm, J 2) ● Pierce		Springvalley, 55	Am	37
Elo, Winnebago	M 1?	Pickett, 15, 38	Am., U. S	22
Elpaso, Pierce	J 2	Ellsworth, 2?	Am	
Elroy, 2 banks, ● Juneau	N 8	[illegible]	Am	1,68?
Elsalem, Polk	H 2	Nye, 15, 50	U. S, W	
Elton, Langlade	I 11	Bryant, 22	Am	[illegible]
Elvers, Dane	Q 9	[illegible]	Am	
Embarrass, ● Waupaca	K 11	22	Am	270
Emerald, ● St. Croix	I 2	[illegible], 145	Natl	[illegible]
Emeraldgrove, ● Rock	R 11	15	U. S	113
Emersons, (mail to McCord) Oneida	G 8	50	W	×
Emmerich, Marathon	I 8	Merrill, 15	U. S	×
Emmerton, Chippewa				×
Endeavor, ● Marquette	N 10	145	Natl	86
Enderline, (mail to Washburn) Bayfield	D ?	125a		×
Engoe, (4½ miles s. w. of Washburn, C 6) Bayfield		See Washburn.		×
Ephraim, ● Door	I 15	218		153
Erb, (4 miles s. of Sagole, L 13) Outagamie		Appleton, 15, 22	Am., U. S	×
Erdman, (4 miles n. w. of Sheboygan, N 14) Sheboygan		Sheboygan, 22, 218	Am	
Erfurt, (mail to Sullivan) Jefferson	Q 11	Sullivan, 22	Am	
Erin, St. Croix	I 2	Jewett, 145	Natl	16
Esdaile, ● Pierce	K 2	Bay City, 12, 210, 216	Ad	[illegible]
Esofea, Vernon	O 6	Viroqua, 15	U. S	
Estella, (10 miles n. e. of Drywood, I 5) Chippewa		Cadott, 145	Natl	[illegible]
Etna, Lafayette	R 7	Benton, 22	Am	[illegible]
Ettrick, ● Trempealeau	M 5	Galesville, 22	Am	[illegible]
Eureka, ● Winnebago	M 1?	20		[illegible]
Euren, Kewaunee	K 1?	Casco, 5	U. S	
Evansville, 2 banks, ● Rock	R 10	⊙ [illegible]	Am	[illegible]
Evanswood, (mail to Weyauwega) Waupaca	L 11	Weyauwega, 145	Natl	
Excelsior, ● Richland	P 7	Richland Center, 15	U. S	
Exeter, Green	R 9	38	Am	

F

Town. County.	Index	Railway, or, if not on a Railroad, nearest station.	Ex.	Pop.
Fagervick, (mail to Washington Harbor) Door	H 5	218		
Fairburn, (4 miles w. of Berlin, M 11) Green Lake		Berlin, 15, 202	U. S	
Fairchild, ● Eau Claire	K 5	⊙ 20c, f, 36a, b	Am	[illegible]
Fairfield, Rock	R 12	Darien, 15	U. S	[illegible]
Fairplay, Grant	S 6	*Rutledge*, 12	▭ Ad	[illegible]
Fairview, (mail to Benton) Grant	S 7	Benton, 22	Am	

Wis. 3

Town. County.	Index	Railway, or, if not on a Railroad, nearest station.	Ex.	Pop.
Fairwater, ● Fond du Lac	N 11	⊙ 15ee	U. S	[illegible]
Fall City, (r. f. d. from Menomonee) ● Dunn		[illegible]	U. S	[illegible]
Fallcreek, ● Eau Claire		[illegible]	Am	[illegible]
Fallriver, ● Columbia	P	15p	U. S	[illegible]
Falun, (2½ miles e. of Grantsburg, G 1) Burnett		Grantsburg, 60	N. P	22
Fancher, Portage		[illegible]	U. S	×
Fargo, Vernon		[illegible]	U. S	×
Fargoville, (9 miles n. w. of Berlin, M 11) Waushara		Berlin, 15, 202	U. S	×
Farmers Grove, Green	R 9	Monticello, 15, 38	Am., U. S	×
Farmhill, (3½ miles e. of Rockelm, J 2) Pierce		Springvalley, 55	Am	26
Farmington, Jefferson	Q 1?	[illegible], 22	Am	69
Farrs Corners, (r. f. d. from Lodi) Columbia	P	Lodi, 22	Am	×
Fayette, ● Lafayette	R 8	Darlington, 15	U. S	×
Fayetteville, (R. R. name *Pecks Station*) ● Walworth		[illegible]	U. S	50
Fellows, Rock	R 11	[illegible]	Am	×
Fence, (9 miles of Armstrong Creek, G 12) Florence		Armstrong Creek	W	×
Fennimore, 2 banks, ● Grant	Q	22	Am	1,035
Fenwood, Marathon	I	[illegible]	Am	21?
Fern, (14 miles e. of Flambeau, I 5) Chippewa		Bruce, 50	W	×
Ferryville, ● Crawford	P	⊙ 12a, 210, 216	Ad	×
Fertilla, (2 miles s. e. of Elderon, J 9) Marathon		Wittenberg, 22	Am	×
Fifield, ● Price		⊙ 145n	Natl	664
Fillmore, Washington	O	[illegible]	Am	112
Finley, (7 miles s. of Babcock, L 8) Juneau		[illegible]		×
Finn, (9 miles [illegible] of Merrill, I 9) Lincoln		[illegible]	U. S	×
Finnegans, (P. O. name Duckcreek) Brown	K	[illegible]		224
Fishcreek, ● Door	I	[illegible]		213
Fisk, Winnebago	M	[illegible]		×
Fitchburg, Dane		[illegible]	Am	54
Fivepoints, Richland	P	Richland Center, 15	U. S	×
Flambeau, Chippewa		Bruce, 50	W	98
Flanner, (mail to Mosinee) Marathon		[illegible]	U. S	×
Fleming, (mail to Emerald) St Croix		55a	W	×
Flintville, Brown		Suamico, 22	Am	93
Flora, (r. f. d. from Lancaster) Grant		Lancaster, 22	Am	×
Florence, [illegible] ● Florence	F	[illegible]	Am	1,824
Floyd, Dane	Q	Oregon	Am	33
Folsom, Vernon	O	Soldiers Grove	U. S	×
Fond du Lac, [illegible] ● Fond du Lac	N 12	⊙ 15ee, 22b, d, f, 145b	Am., Natl., U. S	[illegible]
Fontana, Walworth		[illegible]	Am	56
Fontenoy, Brown		[illegible]	U. S	58
Footville, ● Rock	R	[illegible]	Am	[illegible]
Forest, (8 miles n. of Emerald, I 2) St. Croix		Emerald	Natl	
Forest City, (mail to Mason) Bayfield	F	[illegible]	W	
Forest House, (mail to Brookfield) Waukesha	R	[illegible]	U. S	
Forest Junction, ● Calumet		[illegible]	Am., U. S	[illegible]
Forestville, ● Door		[illegible]	U. S	[illegible]
Forks, (1½ miles s. of Greenbay, K 13) Brown		See Greenbay		
Fort Atkinson, 2 banks, ● Jefferson	Q	[illegible]	Am	[illegible]
Fort Howard, (Station Greenbay P. O.; R. R. name *Greenbay Junction*) ● Brown	K 13	⊙ 15kk, ll, 22d	Am., U. S	×
Fort Howard Junction, (mail to Greenbay) Brown		15ll, 37b	U. S	×
Forward, Dane	Q 9	Blanchardville	U. S	×
Fosbroke, Dunn	K 4	Caryville, 15	U. S	×
Foscoro, Door	K 15	Algoma, 5, 2?	U. S	168
Foss Spur, (mail to [illegible]) Lincoln	H 9	15kk	U. S	×
[illegible], (mail to Barronett) Barron	G 4	Barronett, 20	▭ Am	×
Fountain City, 1 bank, ● Buffalo	M 4	[illegible]	Ad	[illegible]
[illegible] Park, (mail to North Milwaukee) Milwaukee	Q	[illegible]	U. S	×
Fourmile, (r. f. d. from Fond du Lac) Fond du Lac		See Fond du Lac.		
Foxboro, (7 miles s. w. of Dedham, D 4) Douglas		[illegible]	G. N	
Foxlake, 1 bank, ● Dodge	O 11	[illegible]	U. S	[illegible]
Fox Lake Junction, (mail to Foxlake) Dodge	O 11	15aa, ii	U. S	
Fox Point, (mail to Dillman) Milwaukee				
[illegible], Kenosha	R 13	⊙ 22e		
[illegible], Manitowoc	M 14	Branch, 22	Am	
[illegible], Walworth	P 13	Jackson, 22	Am	
[illegible], ● Sheboygan	N	Glenbeulah	Am	
[illegible] ● Racine		[illegible]	U. S	
[illegible], Shawano	L 12	Shawano, 22	Am	
[illegible], ● Ozaukee	O 13	Fredonia Sta	U. S	
Fredonia Station, ● Ozaukee	O 14	⊙ 15kk	U. S	
Freeman, Crawford	O 5	Ferryville, 1?	Ad	
Freistadt, Ozaukee	P 3	Rockfield, 22	Am	
Fremont, ● Waupaca	L 11	Weyauwega, 1?	Natl	[illegible]
Fremont Station, (mail to [illegible]field) Waupaca		145b	Natl	
Frenchville, Trempealeau	M 5	Galesville, 22	Am	
Freya, (8 miles n. e. of Grantsburg, G 1) Burnett		Grantsburg, 60	N. P	[illegible]
Friendship, ● Adams	M 9	Necedah, 15, 22	Am., U. S	[illegible]
Frydenland, (mail to Pratt Junction) Forest		Pratt Junction	Am	
Fulton, ● Rock	R	Edgerton	U. S	[illegible]
[illegible], Waukesha	Q	[illegible] 145	Am., Natl	

G

Town. County.	Index	Railway, or, if not on a Railroad, nearest station.	Ex.	Pop.
[illegible], (8½ miles [illegible] of Medford, I 7) Taylor		Medford	Natl	
Gagen, (mail to Monico) Oneida		22mm, 50e	Am., W	[illegible]
Galesburg, ● Shawano	K	[illegible]	U. S	[illegible]
Galesville, 1 bank, ● Trempealeau	M 4	⊙ 22u	Am	[illegible]
Gardner, Door	J 14	Maplewood, 5		
Garfield, Portage	K 10	Amherst Jun[illegible]	Natl, U. S	
Garland, (mail to Irma) Lincoln	H 9	15kk	U. S	
Garnet, Fond du Lac		Malone, 22	Am	
Garth, (mail to Hazelhurst) Oneida		[illegible]	U. S	
[illegible]		[illegible]	U. S	
Gays Mills, ● Crawford		[illegible]	U. S	
Genesee, ● Waukesha	Q	Genesee Depot, 15	U. S	
Genesee Depot, ● Waukesha	Q 2	[illegible]	U. S	
Genoa, ● Vernon		[illegible]	Am	[illegible]
Genoa Junction, 1 bank ● Walworth		⊙ 22e, g	Am	[illegible]
Georgetown, Grant	R	*Potosi Sta.*, 1?	Ad	[illegible]
Gerald, (10 miles e. of Cable, F 4) Bayfield		Cable, 20	Am	
Germania, ● Marquette	N 10	Princeton, 22	Am	[illegible]
Germania, (mail to Hurley) Iron			Am	
Germantown, Juneau	N	Mauston, 15	U. S	[illegible]
Germantown, (P. O. name [illegible] Germantown) Washington	P	[illegible] 145	U. S	[illegible]
Gertrude, (r. f. d. from River Falls) Pierce		Riverfalls, 20	Am	[illegible]
Gibbsville, ● Sheboygan	N	Oostburg, 22	Am	[illegible]
Gibson, (3½ miles w. of Lowell, P 11) Dodge		Reesville, 15	U. S	
Gibson, (mail to Williamsburg) Milwaukee	R 4	⊙ 15bb	▭ U. S	
Gilbert, (mail to Tomahawk) Lincoln	H	[illegible]		
Gile, ● Iron		[illegible]	Am., Natl	456
Giles, (mail to Tomahawk) Lincoln	H	[illegible]	W	×
Gillett, ● Oconto		[illegible]	Am	[illegible]
Gillingham, Richland		Richland Center, 15	U. S	×
Gills Landing, (mail to Weyauwega) Waupaca	L	145b	Natl	×
Gilmanton, Buffalo		Mondovi, 22	Am	77
Girard Junction, (mail to Athelstane) Marinette	H	15qq, 33a	U. S	
Glasgow, Trempealeau	M	Galesville, 22	Am	
Glen, (3 miles s. of Little Lake, N 9) Adams		Packwaukee, 15	U. S	
Glenbeulah, ● Sheboygan	N	⊙ 22f	Am	[illegible]
Glencoe, Buffalo	L	Arcadia, 37	U. S	
Glendale, Monroe	N	[illegible]	Am	[illegible]
Glenflora, ● Chippewa	H	[illegible]	W	[illegible]
Glenhaven, ● Grant	Q	[illegible]	Am	[illegible]
Glenmore, (r. f. d. from Greenbay) Brown	L	Depere, 15	U. S	
Glenton, (4½ miles [illegible] of [illegible]town, H 2) Polk		St. Croix Falls, 50	W	
Glenwood, 1 bank, ● St. Croix		[illegible]	Natl	[illegible]
Glidden, ● Ashland		[illegible]	Natl	[illegible]
Globe, Clark	K	Neillsville, 20	Am	[illegible]
Glover, (mail to Roundlake) Sawyer		Hayward, 20	W	×
Glovers, (mail to Hudson) St. Croix		20h	Am	×
Golden Lake, Waukesha	Q 1?	Dousman, 22	Am	×
Goll, Marinette		[illegible]	Am	10
[illegible], (mail to [illegible] Creek) Forest	G 1?	[illegible]	W	×
Good Hope, (mail to North Milwaukee) Milwaukee	P 1?	See Milwaukee		×
Goodnow, (mail to Harshaw) Oneida		[illegible]	U. S	×
Goodyear, (mail to [illegible])		[illegible]	U. S	×
Gordon, ● Douglas		22	Am	486
Gordon, (mail to Lavalle) Sauk		22	▭ Am	×
Gotham, (P. O. name Richland City, P 7) Richland		15	U. S	×
Gouda, (7 miles n. w. of Jeffries, H 9) Lincoln		Jeffris, 22	▭ Am	×

Am., American Ex. G. N., Great Northern Ex. Natl., National Ex. N. P., Northern Pacific Ex. Pac., Pacific Ex. U. S., United States Ex. W., Western Ex.

TOWN. COUNTY.	INDEX	RAILWAY, or, if not on a Railroad, nearest station.	EX.	POP.
Graceport, (6½ miles n. of Sturgeon Bay, J 15) Door		Sturgeon Bay, 5, 200, 216, 228	U. S	27
Grafton, ● Ozaukee	O 3	15kk	U. S	478
Graham, (2½ miles n. e. of Armstrong, N 13) Fond du Lac		Eden, 22	Am	×
Grain, (mail to Bloomer) Chippewa		Bloomer, 20	Am	×
Grand Crossing, (mail to La Crosse) Lacrosse	N 5	12a, b, 15q, 37a, e.	Ad., U. S	×
Grandmarsh, Adams	N 9	Westfield, 145	Natl	×
Grand Prairie, (mail to Markesan) [illegible]		[illegible]		
Grand Rapids, 2 banks, ● Wood	L	[illegible]	Am.,	[illegible]
Granite, (mail to Dexterville) Wood	L 8	Dexterville, 15, 37	U. S	×
Granite Heights, (R. R. name Heights) Marathon	J 9	15kk	U. S	57
Granite Lake, (mail to [illegible]land) Barron	G 3	20h	Am	×
Grant, Dunn	I 4	Colfax, 145	Nat	×
Granton, ● Clark	K 7	20g	Am	
Grantsburg, 1 bank, ● Burnett	G 1	60c	N. P	612
Granville, Milwaukee	Q 3	15aa, ggg, 22b, 145c	Am., U. S	163
Granville Center, Milwaukee	Q 3	22b	Am	
Gratiot, ● Lafayette	S 8	15k, m, n	U. S	335
Grattan, Barron	H 1	Haugen, 20	Am	×
Gravel Pit, (mail to Campbellsport) Fond du Lac		22b	Am	
Gravesville, Calumet	M 13	Chilton, 15	U. S	337
Graytown, (16 miles n. e. of Glenwood, I 2) Dunn		Glenwood, 145	Natl	×
Greenbay, 3 banks, ● Brown	K 13	15kk, ll, 22d, rr, 37a, b, 218, 220, 224	Am., U. S	18,684
Greenbay Junction, (P. O. name Fort Howard) Brown	K 13	15kk, ll, 22d	Am., U. S	×
Greenbush, ● Sheboygan	N 13	Glenbeulah, 22	Am	451
Greenfield, (P. O. name Tunnel City) Monroe	M 6	15q	U. S	119
Greengrove, (mail to Curtiss) Clark	J 7	Curtiss, 145	Nat	
Green Lake, Green Lake	N 11	Dartford, 22	Am	28
Green Lake, (P. O. name Dartford) Green Lake	N 11	22f	Am	150
Greenleaf, ● Brown	L 13	15kh	U. S	313
Greens Siding, (mail to Tomahawk) Lincoln	H 9	45a	Am	×
Greenstreet, Manitowoc	L 14	Cato, 22	Am	×
Greenville, Outagamie	L 12	22a	Am	112
Greenwood, (mail to Iron R[iver]) Bayfield	D 5	125		×
Greenwood, 1 bank, ● Clark	J 7	36a, b, 145l	Am., Natl	708
Gregor, (3 miles n. of Riocreek, K 15) Kewaunee		Riocreek, 5	U. S	27
Gregory, (mail to Joel) Polk	A 4	50c	W	×
Greilton, (6 miles s. w. of Watertown, P 11) Jefferson		Watertown, 15, 22	Am., U. S	×
Gresham, Shawano	J 11	Shawano, 22	Am	64
Griffin, (4 miles s. e. of Modena, L 3) Buffalo		Mondovi, 20	Am	
Grimms, ● Manitowoc	M 14	22l	Am	21
Grover, (7 miles [illegible] N 10) Marquette		Montello, 145	Natl	
Gurney, (3 miles s. of Cedar, D 7) Iron		31	W	59
Guthrie, [illegible] peet, S 2) Waukesha		Waukesha, 15, 22, 48½, 145	Am., Natl., U. S	×

H

TOWN. COUNTY.	INDEX	RAILWAY	EX.	POP.
Hadfields, (mail to Colgate) Waukesha	P 13	Colgate, 145	Natl	
Hadleyville, Eau Claire	J 5	See Eau Claire		×
Hadlock, Adams				×
Hager City, ● Pierce	K	12b, 210, 216a	Ad	79
Hainesville, Door				117
Halcyon, (3½ miles s. e. of Wrightsville) Jackson		Wrightsville, 20	Am	×
Halder, Marathon	J 8	Mosinee Sta., 15	U. S	×
Hale, Trempealeau	K 5	Osseo, 15	U. S	×
Hales Corners, ● Milwaukee	T 3	Lake, 15	U. S	168
Half Way, (mail to Onalaska) La Crosse	M 5	See Onalaska		×
Halway, Taylor	I 6	Stetsonville, 145	Natl	×
Hamburg ● Marathon	I 8	Marathon, 22	Am	×
Hamilton, Fond du Lac	N 12	145b	Natl	×
Hamlin, (4 miles n. w. of Tradelake, G 2) Burnett		Grantsburg, 60	N. P	×
Hamlin, (r. f. d. from Waterloo) Dane		Deansville, 15	U. S	×
Hamlin, [illegible] Trempealeau	K 4	Eleva, 20	Am	×
Hammond, 1 bank, ● St. Croix	J 2	20a	Am	404
Hampden, (r. f. d. from Rio) Columbia		Rio, 15	U. S	×
Hancock, 1 bank, ● Waushara	M 9	145i	Natl	113
Haney, Crawford	P 6	Barnum, 150	U. S	×
Hanover, ● Rock	R 10	15k, 22h	Am., U. S	214
Hanover Junction, (mail to Hanover) Rock		15k	U. S	×
Hansen, Wood	L 8	15yy	U. S	
Harmony, Vernon	O 5	Genoa, 12, 210, 216	W	
Harper, (mail to St. Croix Falls) Polk	H 1	St. Croix Falls, 50	W	×
Harrison, (mail to Jeffris) Lincoln	H 9	22a, 45a	Am	×
Harrisville, Marquette	N 10	Westfield, 145	Natl	57
Harshaw, Oneida	G 9	15ss	U. S	×
Hartford, 2 banks, ● Washington	P 12	15aa	U. S	1,632
Hartland, 1 bank, ● Waukesha	P 13	15p	U. S	629
Hartman, Columbia	O 10	15s	U. S	×
Harvey, Jefferson	Q 11	Lake [illegible], 22	Am	
Hatchville, Dunn	J 3	Knapp, 20	Am	×
Hatfield, Jackson	L 6	37a	U. S	×
Hatley, Marathon	J 10	22b	Am	×
Hatton, (6 miles s. w. of Weyauwega, L 11) Waupaca		Weyauwega, 145	Natl	×
Haugen, ● Barron	G 4	20m	Am	152
Haven, (3 miles n. e. of Mosel, N 14) Sheboygan		Mosel, 22	Am	×
Hawkins, ● Chippewa	H 6	50c	W	47
Hawthorne, ● Douglas	D 3	20n, 41	Am	429
Hayes, Oconto	J 12	Gillett, 22	Am	216
Hayton, Calumet	M 13	15kk	U. S	214
Hayward, 1 bank, ● Sawyer	F 6	20l	Am	2,720
Hazelgreen, ● Grant	S 7	Cuba, 22	Am	442
Hazelhurst, ● Oneida	G 8	15ss, 39a	Am., U. S	263
Hazelhurst Junction, Oneida	G 9	22r, 39d	Am	×
Heafford, (R. R. name Heafford Junction) Lincoln		15ss, 50c	U. S., W	×
Heart Prairie, Walworth	P 12	Whitewater, 15	U. S	×
Hebard, (R. R. name Roosevelt) Oneida		50c	W	27
Hebel, (3 miles s. e. of Greenleaf, L 14) Brown		Depere, 15	U. S	×
Hebron, ● Jefferson	Q 12	Fort Atkinson, 22	Am	386
Hedgehog, Door	H 16	218		×
Heelyton, Milwaukee	T 3	Oakwood, 15	U. S	×
Hegg, Trempealeau	L 5	Blair, 37	U. S	24
Heights, (P. O. name Granite Heights) Marathon	J 9	15kk	U. S	57
Hein, (mail to Wilcox) Clark	K 6	Loyal, 145	Natl	×
Helbig, (7 miles n. w. of Perley, H 3) Polk		Perley, 20	Am	×
Helena, (mail to Springgreen) Iowa	P 8	Springgreen, 15	U. S	×
Helena, (7 miles n. e. of Welcome, K 11) Outagamie		Welcome, 22	Am	×
Helenville, ● Jefferson	Q 12	22p	Am	347
Heller, Lincoln	I 9	Merrill, 15	U. S	×
Hematite, (mail to Florence) Florence	F 12	22ww	Am	×
Hemlock, Clark	J 6	Greenwood, 36, 145	Natl	×
Hempel, St. Croix	I 2	Emerald, 55, 145	Natl	×
Henrietta, Richland	O 7	Richland Center, 15	U. S	118
Henrysville, Brown	L 14	Luxembourg, 37	U. S	36
Herbert, Pierce	K 2	Maiden Rock, 12, 210, 216	Ad	54
Herbster, (mail to Port Wing) Bayfield	C 5	236		×
Herman, Dodge	O 12	Ironridge, 15	U. S	157
Hermansfort, Shawano	J 11	Shawano, 22	Am	×
Herold, (5 miles s. e. of Alma, I 4) Buffalo		Alma, 12, 210, 216	Ad	×
Hersey, ● St. Croix	J 2	20a	Am	311
Hertel, (19 miles [illegible] Shell Lake, G 3) Burnett		Shell Lake, 20, 27	Am	×
Hetzel, Portage				×
Hewitt, Wood	K 8	145e	Natl	×
Hickey, (mail to Somo) Lincoln	H 8	45c	Am	×
Hickory, Oconto	J 11	Lena, 15	U. S	
High Banks, (mail to Stanley) Chippewa	J 5	Stanley, 145	Natl	×
Highbridge, (8 miles n. w. of Mellen, E 6) Ashland		145n	Natl	119
Highcliff, Calumet	M 12	15nn	U. S	×
High Cliff Junction, (mail to Sherwood) Calumet	M 12	15mm, nn	U. S	×
High Hill, (mail to Cashton) Vernon	N 6	Cashton, 15	U. S	
Highland, (mail to Murry) Chippewa	G 5	26		×
Highland, ● Iowa	Q 7	Montfort, 22	Am	913
Highland, (mail to Lamberton) Milwaukee		9		×
Hika, ● Manitowoc	M 14	Cleveland, 22	Am	331
Hilbert, (R. R. name Hilbert Junction) ● Calumet	M 13	15kk, mm, 145d	Natl., U. S	497
Hilburn, (3 miles s. w. of Lakebeulah, R 13) Walworth		Lakebeulah, 145	Natl	×
Hilda, (5 miles n. of Leeman, K 12) Shawano		Welcome, 22	Am	×
Hills, (mail to Tomahawk) Lincoln	H 8	45c	Am	×
Hillsboro, 2 banks, ● Vernon	O 7	Union Center, 22	Am	785
Hillsdale, Barron	H 3	50g	W	18
Hillside, (mail to Florence) Florence	F 13	22ww	Am	×
Hillside, (2 miles n. e. of Wyoming, Q 8) ● Iowa		Springgreen, 15	U. S	×
Hingham, ● Sheboygan	O 14	Adell, 15	U. S	124

Wis. 4

TOWN. COUNTY.	INDEX	RAILWAY, or, if not on a Railroad, nearest station.	EX.	POP.
Hintz, (3 miles s. of Linzybrook, J 12) Oconto		Gillett, 22		×
Hixon, (mail to Hazelhurst) Vilas	G 8	15s		×
Hixton, ● Jackson	L 5	37a		327
Hoard, ● Sheboygan	O 13	Cedargrove, 22		
Hobson, (mail to Hebard) Oneida		50c		×
Hochheim, (3½ miles n. of Herman, O 12) Dodge		Ironridge, 15		×
Hofa Park, Shawano	K 12	Seymour, 37		22
Hogans Spur, (mail [illegible]) Wood				×
Hogarty, Marathon				×
Holland, Brown	L 13	Dundas, 22		179
Hollandale, ● Iowa	Q 8	38b		×
Holadays, (mail to Woodhull) Fond du Lac	N 12	22f	Am	×
Hollidays Mill, (3 miles w. of Leola, M 9) Adams		Hancock, 145	Natl	×
Holmen, ● La Crosse	M 5	Midway, 15	U. S	100
H[illegible] (mail to Dunbar) Marinette	G 12	33c		×
Holme[illegible] Marinette		15ll, 40		×
Holsted, (r. f. d. fro[illegible])		Bloomer, 20		×
Holt, (13 miles n. w. [illegible] K 10) Marathon		Stevens Point, 37		×
Holycross, Ozaukee	O 14	Fredonia Sta., 15		226
Holyhill, (6 miles w. of Richfield, P 1) Washington		Richfield, 15, 145		
Homer, (r. f. d. from Boscobel) [illegible]	Q 7	Boscobel, 15		
Homestead, (mail to Somo) Lincoln				
Homeura, Monroe				
Homewood, (mail to Wauwatosa) Milwaukee	R 3	15e	U. S	
Honeycreek, ● Walworth	R 13	Honey Creek Sta., 145	Natl	
Honey[illegible] Station, (mail to [illegible]) Walworth		145a	Natl	
Hope, (5 miles n. e. of Macfarland, Q 10) Dane		Cottage Grove, 22	Am	
Horicon, (R. R. name Horicon Junction) 1 bank, ● Dodge	O 12	15aa, dd	U. S	
Hornersville, (mail to Brule) Bayfield	D 4	60b	N. P	
Horns Corners, Ozaukee	P 14	Grafton, 15	U. S	
Horseman, Barron	H 3	Lehigh, 50	W	
Horseshoe, Door				
Hortonville, (R. R. name Hortonville Junction) 1 bank, ● Outagamie	L 12	22a, x	Am	
Houghton, [illegible]				
Houlton, St. Croix				
Howard, (P. O. name Craft) Chippewa				
Howard, Sheboygan	N 14	Mosel, 22		
Howards Prairie, (mail to Denoon) Milwaukee	Q 14	Oakwood, 15		
Howe, Barron	I 3	Chetek, 20		
Howe, (mail to [illegible])	L 11	See Greenbay		
Howes Corner, (mail to Wautoma) W[aushara]	M 10	Plainfield, 145		
Hoyt, (mail to Nutt) Douglas	D 4	31		
Hoyt, (mail to Pence) Iron	D 7	145, s, r.		
Hubbard, (mail to Portage) Columbia				
Hubbleton, ● Jefferson				
Hub City, (10 miles n. of Richland Center, P 7) Richland		Richland Center, 15		17
Hubertus, Washington				
Hudson, 2 banks, ● [illegible]	J 1	20a, b		[illegible]
Hullsburg, Dodge	P 12	Rubicon		54
Hull, Portage	K 9	Stevens Point, 37, 145		51
Hulls Cross[illegible] beulah) Sheboygan	N 13	22f		
Humbird, ● Clark				
Humboldt, (mail to Milwaukee) Milwaukee	Q	See Milwaukee		
Hunting, Shawano		10a, 22a		
Hurlbut, Crawford		[Pe]tersburg, 150		
Hurley, 1 bank, ● Iron		22c, nn, tt, 145s		
Hurley Junction, (mail to Hurley) Iron	D			
Huron, (4 miles s. w. of [illegible])		Boyd, 145		
Hurricane, Grant		Lancaster		
Husher, Racine		Caledonia		
Hustisford, ● Dodge		Woodland, 15		
Hustler, ● Juneau		30		
Hutchins, (mail to [illegible])	J 11	Aniwa, 22		
[illegible]	Q 8	Arena, 15		
Hyers Corners, (mail to Dane) Dane	P 9	Dane, 22	Am	

I

TOWN. COUNTY.	INDEX	RAILWAY	EX.	POP.
Induna, (4½ miles n. w. of Ettrick, M 5) Trempealeau		Galesville, 22	Am	
Independence, 1 bank, ● Trempealeau				
[illegible] (r. f. d. from Edgerton) ● Rock		Edgerton, 15		
Ingram, Chippewa	H 6	50c	W	
Inlet, St. Croix	I 2	Deerpark, 20		
Ino, (mail to Iron River) Bayfield	D 5	60b		
Institute, (7 miles n. of Sturgeon Bay, J 15) Door		Sturgeon Bay		
Interwald, Taylor	I 8	Chelsea, 145		
Iola, 2 banks, ● Waupaca	K 10	37c		
Ipswich, (R. R. name Platteville Junction) Lafayette	R 6	22s		
Irma, Lincoln	H 9	15kk		
Ironbelt, ● Iron	E 7	145s		
Iron Mountain, (R. R. name Nye) Dodge	O 12	15aa, cc		
Ironridge, (R. R. name Iron Ridge Junction) ● Dodge		15aa, cc		
Iron River, 1 bank, ● Bayfield	D	31, 60b, 125		
Iron River Junction, (mail to Washburn) Bayfield				
Ironton, ● Sauk				
Irvine, (mail to Chippewa Falls) Chippewa		145a, l		
Irving, Jackson	M 6	Black River Falls, 20		
Irvington, (4 miles s. of Menomonie, J 3) Dunn		Menominee, 15, 20		
Island Lake, Chippewa	H 4	Weyerhauser, 50	W	
Itasca, ● Douglas	D			
Ithaca, ● Richland	P 7	Richland Center, 15		
Ivesgrove, Racine	V 8	Western Union, 15		
Ives Station, (mail to Racine) Racine	V 5	22a, 49		
Ixonia, ● Jefferson	P 12	15p		

J

TOWN. COUNTY.	INDEX	RAILWAY	EX.	POP.
Jackson, ● Washington				
Jacksonport, ● Door				
Jacobsville, (3½ miles w. of Elkhorn, S 12) Walworth				
Jamestown, Grant				
Janesville, 4 banks, ● Rock				
Jeddo, Marquette				
Jefferson, 2 banks, ● Jefferson				
Jefferson Junction, Jefferson				
Jeffris, ● Lincoln				
Jeffris Junction, (mail to Jeffris) Lincoln	H	22		
Jennings, (6 miles e. of Pelican Lake, H 10) Oneida				
Jenson, (8½ miles n. of St. Croix Falls, H 1) Polk		St. Croix Falls, 50	W	
Jericho, (2 miles e. of Brothertown, M 13) ● Calumet		Chilton, 15	U. S	
Jerpen, (3 miles e. of Valders, M 13) Manitowoc		Valders, 145	Natl	
Jersey City, (mail to Tomahawk) Lincoln				
Jewett, St. Croix				
Joel, Polk		50		
Johnsburg, Fond du Lac				
Johnson, Marathon				
Johnson Creek, 1 bank, ● Jefferson				
Johnsonville, Sheboygan	N 14	Plymouth, 15, 22	Am	
Johnstown, Rock	R 11	Lima Center, 15		
Johnstown Center, ● Rock	R 12	Lima Center, 15		
Joint Switch, (mail to Beloit) Rock				×
Jonesdale, Iowa			Am	×
Jordan, Green			Am	127
Juda, ● Green				303
Junction, (mail [illegible]) Columbia				×
Junction, (mail to Madison) Dane	Q 10			×
Junction, ● Portage	K 8	145	Natl	114
Junction, (mail to Comet) Waupaca	K 10			×
Junction Switch, (mail to Babcock) Wood	L 7			×
Juneau, 1 bank, ● Dodge	O 12			[illegible]
Justin, Taylor	I 7		Natl	×

K

TOWN. COUNTY.	INDEX	RAILWAY	EX.	POP.
Kansasville, ● Racine	R 13	15b		
Karlsborg, Burnett		Grantsburg, 60	N. P	
Kasson, Manitowoc	L 13	Brillion, 22	Am	
Kaukauna, 2 banks, ● Outagamie	L 13	22d	Am	
Kaukauna, (P. O. name South Kaukauna) Outagamie	L 12	22t, u	Am	
Keegan, (R. R. name North Branch) Oconto	J 12	22u	Am	
Keene, ● Portage			Natl	

TOWN. COUNTY.	INDEX	RAILWAY, or, if not on a Railroad, nearest station.	EX.	POP.
[illegible]	H 7	50c		
Kenosha [illegible] ●	R 14	22a		
[illegible]towns, (4½ miles n. of Jackson, P 15) Washington		Jackson, 22		
Keshena, Shawano	J 11	Shawano, 22		
[illegible] ● [illegible]	O 13	22b		
Kewaunee ●	K 15	37b, 200, 218		1,773
[illegible] Junction, (mail to Greenbay) Brown				×
[illegible]ser, Columbia				17
Keystone, Chippewa				×
Kickapoo, (r. f. [illegible])		Soldiers Grove, 150		×
Kickbush, Lincoln		Merrill, 15		×
Kiel, (mail to Weyerhauser)			W	×
[illegible] ●		15kk	U. S	924
[illegible]		Rutledge, 12	Ad	114
[illegible] ●		15q	U. S	134
Kimball, Iron				
Kimberly, (1 mile w. of Little Chute, L 13) Outagamie				×
Kingbridge, Manitowoc				×
Kings, (mail to Tomahawk) Lincoln				×
Kings Corner, Sauk				
Kingston, ● Green Lake	N 10	Markesan, 15		337
Kinley, (7 miles [illegible] City, M 4) Buffalo		Fountain City, 12, 210, 216	Ad	×
[illegible] (3 miles [illegible] ld, E 3) Fond du Lac				×
Kipps Spur, (mail to Lindsey) Wood				×
Kirby, Monroe				
Kirchhayn, Washington				×
Kirkland, Sauk				×
Kirkwood, (mail to Baraboo) Sauk				×
[illegible] (mail to [illegible]) Marinette				×
Klevenville, Dane				
Klondike, [illegible]wood				
Knowlton, ● Marathon				
Knox Mills, Price	H			
Kodan, Kewaunee	K 14	Algoma, 5, 218		
Koepenick, Langlade	J 10	Summit Lake, 22		
Kohler, Ozaukee	O 14	Fredonia Sta., 1[illegible]		
Kohlsville, Washington	O 13	Allenton, 145		
Kolb, (r. f. d. from Greenbay) Brown		See Greenbay		
Kolberg, Door	K 14	Forestville, 5		
Korem, (mail [illegible])				
[illegible]		Beldenville, 20		
Koro, Winnebago	M 11	Rushlake, 15		
Koshkonong, Rock	R 11	22d		
Krakow, Shawano				
Krape, (mail to Flambeau) Chippewa	I 5	Bruce, 50		
Krok, Kewaunee	K 14	Keweenaw, 37, 200, 218		
Kruger, Burnett				
Kunesh, (3 miles n. w. of Mills Center, K 13) Brown		Duckcreek, 37	U. S	

L

TOWN. COUNTY.	INDEX	RAILWAY	EX.	POP.
Lac du Flambeau, ● Vilas	F 9	22c, ss	Am	
Lachapelle, (mail to Brule) Bayfield				
La Crosse, 7 banks, ● La Crosse	N 5	12a, 15q, r, w, x, 22k, 37, 210, 216a, b	Ad., Am	
Ladysmith, 1 bank, ● Chippewa				
Ladoga, Fond du Lac				
Lafarge, 1 bank, ● Vernon				
Lafayette, (mail to Sparta) Monroe				
Lafont, (mail to Prenti[ce])				
Lagrange, Walworth				
Lake, (mail to New[illegible]) [illegible]waukee				
Lake Beulah, ● Walworth	R 13	145a		
Lake Church, (2 miles e. [illegible] gium, O 14) Ozaukee		Belgium, 22	Am	
Lake Emily, (mail to Amherst Junction) Portage				
Lakefive, Washington	Q 1[illegible]			
Lake Geneva 2 banks, ● Walworth	R 12			
Lake George, (mail to Portage)				
Lake Maria, (mail to Markesan) Green Lake	N 11	Markesan, 15		
Lakemills, 2 banks, ● Jefferson	Q 11	22p		
Lake Nebagemain, 1 bank, ● Douglas				
Lake Shore Junction, (mail to Berthelet) Milwaukee	R 4	22b, t	Am	
Lakeside, (6 miles n. of Bigspring, [illegible])				
Lakeside, (mail to Minong) Washburn				
Lakeview, Dane	Q 10	Oregon, 22		
Lakeview, (mail to Kenosha) Kenosha		49		
Lakeville, Chippewa	I 4	Cartwright, 20		
Lakewood, (10 miles n. [illegible] Mountain, I 12) Oconto		[illegible] Mountain, 22	Am	
Lamar, (4 miles e. of St. [illegible] Falls, H 2) Polk		St. Croix Falls, 50		
[illegible]		Oakfield, 22		
Lamartine Siding, [illegible] du Lac) Fond du Lac				
Lamberton, (R. R. name County Line) Racine				
Lameradin, Marathon	I			
Lamont, (6 miles n. e. of Darlington, R 8) ● Lafayette				
Lanark, (mail to Mad[illegible])				
Lancaster, [illegible] ●				
Lancaster Junction, [illegible] Fennimore) Grant				
Landstad, Shawano				
Laney, Shawano				
Langes, (2¾ miles s. [illegible] grove, L 13) Brown		See Greenbay		
Langlade, Langlade	I 11	Antigo, 22		29
Lannon, ● Waukesha	Q 2			
L[illegible]ana, Forest				13
Lapham Junction, (mail to Pray) Jackson	L 7	15uu, rr		
Lapointe, Ashland	C 6	20l		121
Lark, (4 miles e. of M[illegible])				53
[illegible]				666
L[illegible], (2½ miles [illegible] L 12) Winnebago				
Latto, (7 miles n. w. of Dodgeville, Q 8) Iowa		Dodgeville, 22		×
Lauderdale, Walworth	R 12	Mayhew, 15	U. S	×
Lavalle, ● Sauk	O 8	22l	Am	386
Lawrence, (mail to Westfield) Marquette	N 9	Westfield, 145	Natl	×
Lawrenceville, (4½ miles n. w. of Seymour, K 13) Outagamie				×
Lawton, (6½ miles n. e. of Ellsworth, K 1) Pierce				×
Layton Park, (mail to Milwaukee) Milwaukee	S			×
[illegible] Lake, (mail to Drummond) [illegible]				×
Leadmine, Lafayette	R 7	Benton, 22		233
Lebanon, Dodge	P 12	Watertown		37
Leclair, (3½ miles e. of Lake Nebagemain, D 3) Douglas		31	W	36
Ledgeville, Brown	L 13	15kk		×
Lee, (5½ miles w. of Melrose, M 5) Jackson		Black River Falls, 25	Am	×
Leeds, (r. f. d. from Morrisonville) Columbia	P 10	Morrisonville, 15	U. S	×
Leeds Center, (r. f. d. from Poynette) Columbia	P 10	Morrisonville, 15		×
Leeman, ● Outagamie	K 12	Welcome, 22		×
Lehigh, (6 miles e. of Canton, H 4) Barron		50c	W	×
Leland, (7 [illegible] Hawk, I 8) Sauk		Sauk City, 15	U. S	×
Lemonweir, (mail to Camp Douglas) Juneau	N 8	Camp Douglas, 15, 20	Am., U. S	×
Lena, ● Oconto	J 13	15ll	U. S	169
Leola, Adams	M 9	Hancock, 145	Natl	×
Leon, ● Monroe	N 6	15t		54
Leonard, [illegible] F 5) Bayfield				×
Leopolis, Shawano	M			119
Leroy, Dodge				54
Leslie, Lafayette			Am	×

Am., American Ex. G. N., Great Northern Ex. Natl., National Ex. N. P., Northern Pacific Ex. Pac., Pacific Ex. U. S., United States Ex. W., Western Ex.

TOWN. COUNTY. INDEX. RAILWAY, or, if not on a Railroad, nearest station. EX. POP.

Lever... [illegible]
Lewis ● Jackson ... K [illegible] ... Am ×
Lewiston, Columbia ... 58
Leyden, Rock ... R [illegible] ... Am ×
Liberty, Vernon ... O 6 Viroqua ... U. S ×
Libertybluff, Marquette ... M 10 [illegible] ... Natl ×
Libertypole, Vernon ... O 6 Viroqua, 15 ... U. S 63
Libertyridge, (R. R. name Liberty) Grant ... Q [illegible] 22 ... Am ×
Liddell, (r. f. d. from Chippewa Falls) Chippewa ... J 4 See Chippewa Falls ... ×
Lily, Langlade ... H 11 Bryant, 22 ... Am 58
Lima Center, (R. R. name Lima) ● Rock ... R 11 15f ... U. S [illegible]
Lime Kilns (mail to Washington) Ozaukee ... 22t ... Am ×
Lime Kilns Spur (mail to Wilson) St. Croix ... 20 ... Am
Lime Quarry (mail to [illegible]) Manitowoc ... M 13 145d ... Natl
Limeridge, ● Sauk ... O 8 [illegible] 22 ... Am [illegible]
Lincoln, Kewaunee ... K [illegible] ... U. S [illegible]
Lincoln Center, (mail to Amery) Polk ... H 2 Amery, 50 ... W
Lind, Waupaca ... L 10 Waupaca, 145 ... Natl
Linden, 1 bank, ● Iowa ... Q 8 Edmund, 22 ... Am [illegible]
Lindermans, (mail to Osseo) Trempealeau ... K [illegible] ... Am
Lindsey, ● Wood ... K 7 15 ... U. S
Lindwerm, (P. O. name Berthelet) Milwaukee ... R [illegible] 22h ... Am
Linnton, ● Walworth ... S 12 Lake Geneva, 22 ... Am
Linwood, (mail to [illegible]) Oconto ... J 12 22 ... Am
Linwood, Racine
[illegible], Oconto ... J 12 Gillett, 22 ... Am
Little Black, Taylor ... J [illegible] 145 ... Natl
Little Chute ● Outagamie ... L 12 22t ... Am [illegible]
Little Falls, ● Polk ... I 2 Deronda, 50 ... W
Little Grant, (mail to Lancaster) Grant ... Q 6 Lancaster, 22 ... Am
Little Prairie, Walworth ... Q 12 Troy Center ... U. S
Little Rapids, Brown ... L [illegible] 22 ... Am
Little Sturgeon, Door ... I 14 Sawyer, 5 ... U. S
Little Suamico, Oconto ... J 14 22t ... Am
Littlewolf, Waupaca ... L 1 Manawa, 37 ... U. S
Livingston, ● Grant ... Q 7 22 ... Am
Lochiel, ● Dunn ... I [illegible] Wheeler, 45 ... Natl
Lodi, 1 bank, ● Columbia ... P 9 22h ... Am 1,068
Logan, Oconto ... I [illegible] Mountain, 22 ... Am
Loganville, ● Sauk ... O 8 Reedsburg, 22 ... Am
Lombard, (mail to Thorp) Clark ... 145e ... Natl
Lomira, ● Dodge ... O 12 145 ... Natl
London, ● Dane ... Q 11 22h, 21 ... Am
Lonepine, Portage ... L 10 Bancroft 145 ... Natl
Lonerock, ● Richland ... P 8 15 ... U. S
Longwood, ● Clark ... I [illegible] Withee, 145 ... Natl
Lookout, (4 miles [illegible] w. of Whitehall, L 1) Buffalo ... Mondovi, 20 ... Am
Loop Line, (mail to La Crosse) La Crosse ... 22 ... Am
Loraine, Polk ... H [illegible] Cumberland, 20 ... Am
Loretto (... miles ... w. of [illegible]mound, P 8) Sauk ... Springgreen ... U. S
Lostcreek, Pierce ... K 2 Ellsworth, 20 ... Am
Lostlake, (6 miles [illegible] of Randolph, O 11) Dodge ... Randolph, 15 ... U. S
Lotus, (r. f. d. from Reeseville) Dodge ... Columbus, 15 ... U. S
Louisburg, (1 mile n. w. [illegible] R 7) Grant ... [illegible] ... Am
Louis Corners, Manitowoc ... M 1[illegible] Kiel ... U. S
Louisville, (r. f. d. from Menomonie) ● Dunn ... J 0 Dunnville, 15 ... U. S
[illegible] Vernon ... N 6 Westby, 15 ... U. S
Loveland, Barron ... H 4 Ricelake, 20, 50 ... Am., W
Lowell, ● Dodge ... P 11 Reeseville, 15 ... U. S
Lowerbush, (6 miles w. of Peshtigo, I [illegible]) Marinette ... Peshtigo, 22, 148 ... Am
Lower [illegible] (... Prairie du Chien) Crawford ... U. S
Lowville, (mail to Poynette) Columbia ... O 10 Poynette, 15 ... U. S
Loyal, 1 bank ● Clark ... K [illegible] 145 ... Natl
Loyd, ● Richland ... O 8 Richland Center ... U. S
Lucas, Dunn ... J 3 Knapp, 20 ... Am
Luck, ● Polk ... G 2 St. Croix Falls ... W
[illegible] (... miles ... of Augusta, K 5) Eau Claire ... Augusta, 20 ... Am
Lumberville, (mail to [illegible]) Iowa ... P 8 Springgreen, 15 ... U. S
Lund (... miles ... of Stockholm, K 2) Pierce ... Stockholm, 12, 210, 216 ...
Luxembourg, Kewaunee ... K [illegible] ... U. S
Lykens, (3 miles [illegible] of Balsam Lake, H 2) Polk ... Amery, 50 ... W
[illegible] (... of Heart Prairie, P 12) Walworth ... Whitewater, 15 ... U. S
Lynch, Taylor ... I [illegible] Medford ... Natl
Lyndon Station ● Juneau ... N [illegible] ... U. S
Lynn, ● Clark ... K [illegible] ... U. S
[illegible] ● Crawford ... P [illegible]
[illegible] ● Walworth ... R [illegible]
Lytle, La Crosse ... N [illegible] ... Ad
[illegible] (mail to [illegible]) Trempealeau ... M [illegible] 22 ... Am., U. S

M

McAllister, Marinette ... H [illegible] ... Am
McCartney, Grant ... R [illegible] ... Am
Mc[illegible] (mail to [illegible]) Douglas ... E [illegible] 15
McCord, Oneida ... W
McDill, ● Portage ... L [illegible] ... U. S
McDonalds Crossing (mail to [illegible]) Oconto ... U. S
Mc[illegible] (mail to [illegible]) Juneau ... U. S
Mc[illegible] Barron ... W
McMillan, Marathon ... K 8 22h ... Am., Natl
Mc[illegible] (mail to [illegible]) Oneida ... Am
Mac[illegible] ● Dane ... Q [illegible] 15
Mackville, Outagamie ... L 12 Appleton 15, 22 ... Am., U. S
Madely, (r. f. d. from Waupaca) Portage ... L 10 Waupaca, 145 ... Natl
[illegible] Washburn ... G 3 Shell Lake, 20, 27 ... Am
MADISON, 6 banks ● Dane ... Q 10 15f,g,r,s,22h,p, [illegible] ... Am., U. S [illegible]
Madsen, (mail to Oslo) Manitowoc ... M 14 145d ... Natl
Magenta, (mail to Eau Claire) Eau Claire ... J [illegible] ... Natl, U. S
Magnolia, Rock ... R 10 Cainville, 22 ... Am [illegible]
Magnolia Station, (P. O. name Cainville) Rock ... R 10 22t ... Am
Maidenrock, 1 bank, ● Pierce ... K 2 12b, 210, 216a ... Ad [illegible]
Malcolm, (mail to Bryant) Langlade ... H 11 22a ... Am
Malone, Fond du Lac ... M 13 22t ... Am
Malvern, (mail to Monico) Oneida ... G [illegible] 22t ... Am
Manawa, 1 bank ● Waupaca ... L 11 [illegible] ... U. S [illegible]
Manchester, ● Green Lake ... N 11 Markesan, 15 ... U. S [illegible]
Manitowish, ● Iron ... F 8 22 ... Am
Manitowish Lake (mail to Manitowish) Vilas ... 31
Manitowoc, 2 banks ● Manitowoc ... M 14 22t, 145d, 205, 218, 222, 248 ... Am., Natl [illegible]
Manning, (r. f. d. from Readstown) Vernon ... Soldiers Grove 150 ... U. S
[illegible] (mail to Marshfield) Marathon ... K 8 [illegible] ... Natl
[illegible] (mail to Woodboro) Oneida ... G [illegible] ... W
[illegible] (mail to Hayward) Sawyer ... F 5 Hayward, 20 ... Am
Maple, ● Douglas ... D [illegible] ... N. P 27
Maplegrove, (... miles ... of Grimms, M 14) Manitowoc ... Grimms, 22 ... Am
Maple Springs, (mail to [illegible]) Dunn ... K 3 Durand, 15 ... U. S
Mapleton, Waukesha ... P 12 Oconomowoc, 15 ... U. S [illegible]
Maplevalley, Oconto ... J 12 Gillett 22 ... Am
Maplewood, Door ... J [illegible] ... U. S
Marathon, 1 bank ● Marathon ... J 8 22h ... Am [illegible]
Marble, Waupaca ... K 11 Clintonville, 22 ... Am
Marblehead, ● Fond du Lac ... N 13 Eden, 22 ... Am
Marcellon, Columbia ... O 10 Pardeeville, 15 ... U. S
March, ● Marathon ... J 7 Stratford, 22 ... Am
Marcy, Waukesha ... R 2 Brookfield, 15 ... [illegible]
Marengo, Ashland ... D 6 31, 145n ... Natl., W
Marinette, 2 banks ● Marinette ... I 14 [illegible] 22 [illegible] 148, 200, 218, 220, 227 ... Am., U. S 16,195
Marion, 1 bank ● Waupaca ... K 11 22 ... Am [illegible]
Markesan, 1 bank ● Green Lake ... N 11 [illegible] ... U. S [illegible]
[illegible] (... miles ... of Langlade, H 11) Langlade ... Bryant, 22 ... Am
Marquette ● Green Lake ... N 11 Markesan, 15 ... U. S [illegible]
Mars, (6 miles n. of Plainville, N 9) Adams ... Lyndon Station, 15 ... U. S
Marshall, ● Dane ... P 10 15r ... U. S [illegible]
Marshfield, 2 banks ● Wood ... K 7 20g, 22h [illegible] ... Am., Natl 5,240
Marshfield Junction, (mail to Marshfield) Wood ... K 8 145t ... Natl
Marsh Lake, (mail to Harshaw) Oneida ... G 9 22t ... Am
Marshland, Buffalo ... M 4 22t, 37a ... Am., U. S
Marshville, (2 miles e. of Theresa, O 12) Dodge ... Theresa, 145 ... Natl
Martell ● Pierce ... J 2 Ellsworth 20 ... Am
Martin, Chippewa ... Cadott, 145 ... Natl
Martintown, Green ... S 9 38b ... Am [illegible]
Martinsville, (2 miles s. w. of Springfield Corners, P 9) Dane ... Waunakee, 22 ... Am
Martinville, (mail to Montfort) Grant ... Q 7 Montfort, 22 ... Am ×
Marysville, (6 miles s. of Roxbury, P 9) Dane ... Sauk City, 15 ... U. S ×
Marytown, Fond du Lac ... N 13 Calvary, 22 ... Am 113
Mason, ● Bayfield ... D 5 20t ... Am 662
Masonville, (r. f. d. from Marshfield) Wood ... See Marshfield ... ×
Mather, ● Juneau ... M 7 15tt, uu ... U. S 107
Mattoon, ● Shawano ... J 10 22ee, 47 ... Am 16
Mauston, 2 banks ● Juneau ... N [illegible] ... U. S 1,718
Max (... miles ... of Shell Lake) Barron ... Shell Lake, 20, 27 ... Am ×
May (mail to [illegible]) Outagamie ... L 12 Appleton, 15, 22 ... Am., U. S ×
Mayfield, Washington ... P 13 Jackson, 22 ... Am 147
Mayhew, Walworth ... R 2 15 ... U. S ×
Mayking, Langlade ... I 10 Antigo, 22 ... Am ×
Mayville, 1 bank ● Dodge ... O 12 [illegible] ... U. S 1,815
Mazomanie, 1 bank ● Dane ... P 9 15h, g ... U. S 902
Meadow Valley, Juneau ... M 15tt ... U. S ×
Medary, (r. f. d. from La Crosse) La Crosse ... 15g, 22k, i ... Am., U. S ×
Medford, 2 banks ● Taylor ... I 7 145n ... Natl 1,758
Medina, ● Outagamie ... L 12 22t ... Am [illegible]
Medina Junction, (P. O. name [illegible]) Winnebago ... L [illegible] 22t, 145h ... Am., Natl 12
Meehan, Portage ... L [illegible] ... U. S ×
Meeker[illegible] Washington ... P [illegible] ... U. S ×
Meekers Grove, Lafayette ... R [illegible] Cuba, 22 ... Am ×
Meeme, Manitowoc ... N 14 Cleveland, 22 ... Am 131
Meggers, Manitowoc ... M 13 Kiel, 15 ... U. S ×
Melancthon, (mail to Henrietta) Richland ... O 8 Richland Center, 15 ... U. S ×
Mellen, ● Ashland ... E 6 145n, s ... Natl 256
Mellrue, (mail to Pennington) Price ... 50e ... W ×
Melnik, (4 miles n. w. of Manitowoc, M 14) Manitowoc ... Manitowoc, 22, 145, 218 ... Am ×
Melrose, ● Jackson ... M 5 West Salem, 15, 22 ... Am., U. S 217
Melvina, ● Monroe ... N 6 15t ... U. S 93
Menasha, 2 banks ● Winnebago ... M 12 15mm, 22d, 145d ... Am., Natl., U. S 5,589
Menasha Junction, (mail to Menasha) Calumet ... 145d ... Natl ×
Menchalville, Manitowoc ... L 14 Cato, 22 ... Am ×
Mendota, ● Dane ... P 10 22h ... Am ×
Menekaunee, ● Marinette ... I 14 See Marinette ... ×
Menomonee Falls, ● Waukesha ... Q 2 15ggg ... U. S 687
Menomonee Junction, (mail to Menomonie) Dunn ... J 3 20a, d ... Am ×
Menomonie, 3 banks ● Dunn ... J 3 15z, 20d ... Am., U. S 5,655
Mentor, (mail to Fairchild) Clark ... K 6 36a ... ×
Mequon, Ozaukee ... P 4 22t ... Am 112
Mercer, ● Iron ... F 8 22r ... Am 142
Meridian, ● Dunn ... K 4 15g ... U. S 108
Merrill, 2 banks ● Lincoln ... I 9 [illegible] ... U. S 8,537
Merrillan, 1 bank ● Jackson ... L 6 [illegible] ... Am., U. S 739
Merrill Park, (mail to Milwaukee) Milwaukee ... 15e, aa ... U. S ×
Merrimack, ● Sauk ... P 9 22h ... Am 350
Merton, ● Waukesha ... P 13 15ggg ... U. S 190
Metomen, (R. R. name Reeds Corners) Fond du Lac ... N 11 15dd ... U. S ×
Metz, (3 miles w. of Omro, M 11) Winnebago ... Weyauwega, 145 ... Natl ×
Middle Inlet, ● Marinette ... H 13 15tt ... U. S 89
Middle Ridge (r. f. d. from Bangor) La Crosse ... Bangor, 15, 22 ... Am., U. S ×
Middle River, (P. O. name Nutt) Douglas ... D 3 31 ... W ×
Middleton, ● Dane ... P 9 15g ... U. S 558
Midway, La Crosse ... N 5 12b, 22t, 37e ... Ad., Am., U. S 231
Midway, (mail to Ledgeville) Brown ... L 13 15kk ... U. S ×
Mifflin, ● Iowa ... Q 7 Rewey, 22 ... Am 276
Mikesville, (r. f. d. from [illegible]) Winnebago ... ×
Milan, (mail to [illegible]) Marathon ... J [illegible] ... Natl ×
M[illegible] (mail to McAllister) Marinette ... I [illegible] 148e ... Natl ×
Milford, Jefferson ... P 11 Johnson Creek, 22 ... Am ×
Milladore ● Wood ... K 8 145e ... Natl 182
Millard, Walworth ... R 12 Elkhorn, 15 ... U. S 287
Millcreek, Richland ... P 7 Richland Center, 15 ... U. S 114
Millett, Crawford ... P 6 Boscobel, 15 ... U. S ×
Millett, Crawford ... P 6 Boscobel, 15 ... U. S ×
Millhome, Manitowoc ... N 13 Kiel, 15 ... U. S 66
Mills, (mail to Millston) Jackson ... M 6 Millston, 20 ... Am ×
Mills, (mail to Deerlake) Sawyer ... G 4 25 ... ×
Mills, ● Washburn ... F 4 Superior Jc., 20 ... Am 33
Mills Center, Brown ... K 13 Duckcreek, 22 ... Am 218
Millston, ● Jackson ... M 7 20 ... Am 167
Milltown, ● Polk ... H 2 St. Croix Falls, 50 ... W 76
Millville, Grant ... Q 6 Wauzeka, 15, 150 ... U. S 78
Milton, 1 bank, ● Rock ... R 11 12t ... U. S 658
Milton Junction, 1 bank, ● Rock ... R 11 15t, k, 22d ... Am., U. S 681
MILWAUKEE, [illegible] banks ● Milwaukee ... R [illegible] ... Am., Natl., Pac., U. S., W 285,315
Mindoro, ● La Crosse ... M 5 West Salem, 15, 22 ... Am., U. S 105
Miner, Juneau ... M 8 Necedah, 15, 22 ... Am., U. S
Mineral Lake, (mail to Mellen) Ashland ... E 6 [illegible]
Mineral Lake Junction, (mail to Mellen) Ashland ... E 6 130, 145n ... Natl ×
Mineralpoint, 2 banks, ● Iowa ... Q 8 15k ... U. S 2,991
Mineral Point Crossing, (mail to Leslie) Lafayette ... 22s ... Am
Minerva, (mail to Milwaukee) Milwaukee ... Q 14 See Milwaukee ... ×
Mines, (mail to Springvalley) Pierce ... 55a ... Am ×
Minnesota Junction, Dodge ... O 11 15aa, 22d ... Am., U. S 204
Minnesuing, (mail to Solon Springs) Douglas ... 20 ... Am 113
Minocqua, 1 bank, ● Vilas ... G 9 15ss ... U. S 554
Minong, ● Washburn ... E 3 20n ... Am 56
Mirean, Barron ... H 4 Ricelake, 145 ... Natl ×
Misha Mokwa, Buffalo ... K 3 Nelson, 12 ... Ad 54
Mishicott, ● Manitowoc ... L 14 Two Rivers, 22, 218 ... Am 168
Mission, (3½ miles s. w. of Oneida, K 13) Outagamie ... Oneida, 37 ... U. S ×
Mitchell, Fond du Lac ... N 12 Eden, 22 ... Am ×
Modena, ● Buffalo ... L 3 Mondovi, 20 ... Am 39
Moeville, (5 miles [illegible] w. of Ellsworth, K 2) ● Pierce ... Ellsworth, 20 ... Am 11
Mohle, (mail to Marshfield) Wood ... K 7 145t ... Natl ×
Monches, Waukesha ... P 13 Colgate, 145 ... Natl 68
Mondovi, 1 bank, ● Buffalo ... K 4 20t ... Am 1,208
Monico, (R. R. name Monico Junction) ● Oneida ... G 10 22r, mm ... Am 182
Monona Yard, (mail to Madison) Dane ... 22h ... Am
Monroe, 2 banks ● Green ... R [illegible] 15 [illegible] ... Am., U. S [illegible]
Monroe, (mail to [illegible]) Lincoln ... H 8 [illegible] ... Am
Monroe Center, Adams ... M 8 Necedah, 15, 22 ... Am., U. S
Montana, Buffalo ... I [illegible] Independence ... U. S
Montello, 2 banks ● Marquette ... N 10 145k ... Natl [illegible]
Monterey, Waukesha ... P 12 Oconomowoc ... U. S [illegible]
Montfort, 1 bank, ● Grant ... Q 7 22t ... Am
Montfort Junction, (mail to Montfort) Iowa ... Q 7 22t ... Am ×
Monticello, 1 bank, ● Green ... R 9 15t, 38a ... Am., U. S 559
Montreal, (1½ miles n. e. of Pence, D 7) Iron ... Pence, 22 ... Am ×
Montrose, (r. f. d. from Belleville) Dane ... Q 9 Belleville, 38 ... Am 127
Montrose Siding, (mail to Manitowoc) Manitowoc ... M 11 22t ... Am ×
Moon, Marathon ... J 8 Mosinee Station, 15 ... U. S ×
Moquah, (mail to Ashland Junction) Bayfield ... D 5 52, 60b ... N. P ×
Morgan, Oconto ... J 13 Abrams, 15 ... U. S 112
Morley, Langlade ... I 10 Antigo, 22 ... Am 54
Morris, Shawano ... J 11 22aa ... Am 116
Morrison, Brown ... L 13 Greenleaf, 15 ... U. S 100
Morrison, (mail to Mellrue) Price ... H 7 50e ... W ×
Morrisonville ● Dane ... P 10 15s ... U. S ×
Morse, Ashland ... E 6 145n ... Natl ×
Moscow, Iowa ... Q 8 Blanchardville, 38 ... Am 57
Mosel, Sheboygan ... N 14 22t ... Am 25
Mosinee, ● Marathon ... J 9 Mosinee Sta., 15 ... U. S 657
Mosinee Station, (mail to Mosinee) Marathon ... J 9 15kk ... U. S ×
Mosling, (2½ miles n. of Pulcifer, K 12) Oconto ... Underhill, 22 ... Am 28
Moundville ● Marquette ... N 10 145t ... Natl ×
Mountain, ● Oconto ... I 12 22 ... Am 51
Mount Calvary ● Fond du Lac ... N 13 Calvary, 22 ... Am 218
Mount Hope ● Grant ... Q 6 [illegible] 22 ... Am 147
Mount Horeb, 1 bank ● Dane ... Q 9 [illegible] ... Am [illegible]
Mount Ida, ● Grant ... Q 6 Fennimore, 22 ... Am 83
Mount Morris, Waushara ... M 11 Berlin, 15 ... U. S 50
Mount Sterling ● Crawford ... P 6 [illegible] ... U. S 141
Mount Tabor, Vernon ... N [illegible] ... Am [illegible]
Mount Vernon ● Dane ... Q 9 Verona ... Am 169
Mount Zion, (mail to [illegible]) Juneau ... N 8 [illegible] 20, 22 ... Am ×
Mukwonago, 1 bank ● Waukesha ... Q 13 145a ... Natl 491
[illegible] Vernon ... O 7 Union Center, 22 ... Am ×
Murray, (mail to McAllister) Marinette ... 148a ... W ×
Murry, Chippewa ... H 5 25 ... ×
Muscoda, 1 bank, ● Grant ... P 7 15g ... U. S 743
Muskego, Waukesha ... T 2 Vernon, 145 ... Natl ×
Mylrea, Marathon ... ×
Myra, Washington ... O 13 Westbend, 22 ... Am 59

N

Nabob, Washington ... Allentown, 145 ... Natl ×
Namakagon, (mail to Cable) Bayfield ... D 4 8b ... ×
[illegible]
[illegible] ● [illegible] ... F [illegible] 20 ... Am
[illegible] ... Forestville, 5 ... U. S
[illegible] ... D 5 7, 20h, 201 ... Am
[illegible] Portage ... K [illegible]
[illegible] ● Waukesha ... P [illegible] ... U. S
[illegible] ... U. S
National Home, ● Milwaukee ... U. S
Naugart, Marathon ... J [illegible] ... Am., U. S
Navan, (5 miles s. w. of Watertown, [illegible]) Jefferson ... Watertown, 15, 22 ... Am., U. S
Necedah, 1 bank, ● Juneau ... M 8 15kk, 22o ... Am., U. S
Necedah Junction, (P. O. name Wyeville) Monroe ... M 7 20e, 22o ... Am
Neenah, 2 banks, ● Winnebago ... M 12 22d, 145 [illegible] ... Am., Natl., U. S [illegible]
Neillsville, 2 banks, ● Clark ... K [illegible] ... Am [illegible]
N[illegible] (... miles n. w. of Elkhart, N 13) Sheboygan ... [illegible] ... U. S
Nekimi, (r. f. d. from Pickett) Winnebago ... Pickett, 15, 38 ... Am., U. S
Nekoosa, ● Wood ... L [illegible] 15aaa, 46 ... Am., U. S [illegible]
Nekoosa Switch, (mail to Port Edward) Wood ... I [illegible] ... U. S ×
Nelson, ● Buffalo ... L 3 12b ... Ad ×
Nelsons Siding, (mail to Amherst) Portage ... L [illegible] ... Natl ×
Nelsonville, ● Portage ... L [illegible] Amherst Jc. [illegible] ... Natl., U. S 229
Nenno, Washington ... O 12 Allenton, 145 ... Natl
Neosho, ● Dodge ... P 12 Woodland, 15 ... U. S [illegible]
Neptune, (6 miles n. e. of Richland Center, P 7) Richland ... Richland Center, 15 ... U. S ×
Nero, Manitowoc ... M 14 Two Rivers, 22, 218 ... Am 218
Neshkoro, ● Marquette ... M 10 Princeton, 22 ... Am 314
Neshonoc, (mail to West Salem) La Crosse ... N 5 West Salem, 15, 22 ... Am., U. S ×
Neshoto, (mail to Two Rivers) Manitowoc ... M 14 Two Rivers, 22, 218 ... Am 27
Neuern, Kewaunee ... ×
Nera, (mail to Deerbrook) Langlade ... I [illegible] Deerbrook, 22 ... Am 53
Nevins, Clark ... I 7 Lynn ... U. S ×
New Amsterdam, La Crosse ... M 4 [illegible] ... Am., U. S ×
Newark, Rock ... [illegible] 27
Newberg Corners, (r. f. d. from Bangor) La Crosse ... N 5 Melvina [illegible] ... U. S
New Berlin, Waukesha ... [illegible]
Newbold, (mail to Rhinelander) Oneida ... [illegible] ... Am
New [illegible] ● Washington ... [illegible] ... Am
Newcassel, ● Fond du Lac ... O 1[illegible] Campbellsport, 22 ... Am [illegible]
New Centerville, St. Croix ... I [illegible] ... Am
New Chester, (mail to [illegible]marsh) Adams ... N [illegible] ... Natl
New Coeln, Milwaukee ... [illegible] ... U. S
New Dam, (mail to Dexterville) Wood ... [illegible] ... U. S
New Diggings, Lafayette ... [illegible] ... Am [illegible]
Newfane, Fond du Lac ... [illegible] ... Am [illegible]
New Franken, Brown ... K [illegible] ... U. S [illegible]
New Glarus, 1 bank, ● Green ... Q [illegible] ... U. S [illegible]
New Haven, (mail to [illegible] Center) Adams ... N [illegible] Merrittville, 145 ... Natl
New Holstein, ● Calumet ... M [illegible] 15kk ... U. S [illegible]
Newhope, Portage ... K [illegible] ... Natl., U. S
New Lisbon, 2 banks, ● Juneau ... N 8 15g, kk ... U. S [illegible]
New London, 2 banks ● Waupaca ... L 12 22u, 37a ... Am., U. S [illegible]
New London Junction, (mail to New London) Waupaca ... L 12 [illegible] ... Am., U. S
N[illegible] Lake, (mail to Hazelhurst) Oneida ... G [illegible]
New Munster, Kenosha ... [illegible] ... Am
N[illegible] Door ... [illegible]
New Prospect, Fond du Lac ... O [illegible] Campbellsport ... Am
New Richmond, 2 banks, ● St. Croix ... I 2 20h, 145t ... Am., Natl [illegible]
New Rome, Adams ... L 9 Nekoosa, 1[illegible] ... U. S
Newry, Vernon ... N 6 Westby, 15 ... U. S
Newton, (P. O. name [illegible]) Manitowoc ... M [illegible]
N[illegible] (mail to [illegible]) Marinette ... [illegible] ... Am
Newton, ● Vernon ... O 5 Viroqua, 1[illegible] ... U. S [illegible]
Newtonburg, Manitowoc ... M 14 Timothy, 22 ... Am
N[illegible] (3½ miles s. of [illegible]nesee, Mich., L 4) Marinette ... See Marinette
Nicholson, Waupaca ... K 11 Bearcreek, 22 ... Am
Niebull, Adams ... M 9 Hancock, 145 ... Natl
Niles, Manitowoc ... M 13 Chilton, 15 ... U. S
N[illegible] (... of Osseo, K 5) Eau Claire ... Strum, 20 ... Am
Nobleton, Washburn ... G 3 Haugen, 20 ... Am
Nora, (4 miles s. w. of Deerfield, Q 11) Dane ... Deerfield ... Am
N[illegible] ... Am
N[illegible] Kewaunee ... L 11 Kewaunee ... U. S
Norrie, ● Marathon ... J 10 [illegible] ... U. S
Norseville, Eau Claire ... [illegible] ... Am
Norske, Waupaca ... [illegible] ... Am
North Andover, ● Grant ... [illegible] ... Am
North Bay, (mail to Rowleys Bay) Door ... I 15 Sturgeon Bay, 200, 218, 228 ... U. S
North [illegible] ... M 5 Galesville, 22 ... Am
North Bloomfield, (5 miles s. of Lake Geneva, R 12) Walworth ... Lake Geneva, 22 ... Am
Northbranch, Jackson ... L 6 Alma Center ... U. S
North [illegible] (P. O. name Keegan) Oconto ... [illegible]
North Bristol, Dane ... [illegible] ... Am
Northcape, ● Racine ... U 3 Franksville, 15 ... U. S
North Clayton, Crawford ... P 6 Soldiers Grove, 150 ... U. S
North Crandon, ● Forest ... 50 ... W
North [illegible] Manitowoc ... M 14 Timothy, 22 ... Am
North [illegible] (mail to Hudson) St. Croix ... J 1 Hudson, 20 ... Am
North [illegible] ● Jackson ... [illegible] ... U. S
North [illegible] ● Sauk ... [illegible] ... Am
North Greenfield ● Milwaukee ... [illegible] ... Am
North Hudson, St. Croix ... J 1 Hudson, 20 ... Am
North La Crosse, (mail to La Crosse) La Crosse ...
North [illegible] Waupaca ... U. S
Northland, Waupaca ... K [illegible]
North Leeds, Columbia ... P 10 [illegible] ... U. S
North Menomonee, ● Dunn ... J [illegible]
North Milwaukee, ● Milwaukee ... [illegible] ... Am
Northport, ● Waupaca ... I [illegible] ... U. S
North Prairie, ● Waukesha ... [illegible] ... U. S
North Side (Sub-Station La Crosse P. O.) ● La Crosse ... See La Crosse
North [illegible] ... H [illegible] ... W
North West, (Station Milwaukee P. O.) ● Milwaukee ... See Milwaukee
North [illegible] (mail to Fond du Lac) Fond du Lac ... 22 ... Am
North [illegible] (mail to Hudson) St. Croix ... 20 ... Am
Norton, (mail to Colfax) Dunn ... [illegible] ... Am
Norwalk, ● Monroe ... N [illegible] ... Natl
Norwaygrove, Dane ... P [illegible] DeForest ... Am
Norway Ridge (R. R. name [illegible]) Monroe ... [illegible] ... U. S
N[illegible] (mail to [illegible]) Winnebago ... [illegible] ... U. S
N[illegible] Waupaca ... [illegible] ... Natl
N[illegible] (mail to [illegible]) ... U. S
N[illegible] Douglas ... [illegible] ... U. S
N[illegible] Marathon ... [illegible] ... W
N[illegible] Polk ... H 1 Dresser Jc. ... W
N[illegible] Dodge ... 15aa, ee, 50a ... U. S., W

O

Oak Center, ● Fond du Lac ... N [illegible] ... Am
Oak Creek, ... Milwaukee ... [illegible] ... Am
Oakdale, ● Monroe ... M [illegible] ... U. S
[illegible] (mail to [illegible]) ... O 8 Lavalle, 22 ... Am
Oakfield, 1 bank, ● Fond du Lac ... N [illegible] ... Am
Oakgrove, Dodge ... P 11 Juneau, 22 ... Am
Oakhill, Jefferson ... Q [illegible] ... U. S
Oakland, Burnett ... Grantsburg, 60 ... N. P
Oakland, (r. f. d. from Ft. Atkinson) Jefferson ... Q [illegible] ... Am
Oakley, ● Green ... S 10 [illegible] ... U. S
Oaks, (4 miles w. [illegible]) ... [illegible] ... U. S
[illegible] ● Milwaukee ... [illegible] ... U. S
[illegible] Waushara ... M [illegible] ... Natl
Oconomowoc, [illegible] banks ● Waukesha ... P [illegible] ... U. S
Oconto, [illegible] banks ● Oconto ... [illegible] ... Am., U. S
Oconto Falls ● Oconto ... I [illegible] ... U. S
[illegible] (mail to [illegible]) Oconto ... [illegible] ... Am
[illegible] Vernon ... [illegible] ... U. S
Ogdensburg, ● Waupaca ... I [illegible] ... Am
Ogema, ● Price ... H [illegible] ... U. S
Oil City, Monroe ... N [illegible] ... Natl
Okauchee, (2 miles w. of Nashotah, Q 12) ● Waukesha ... Am
[illegible] ... I [illegible] ... U. S
[illegible] (... w. of Medford, I 7) Taylor ... Medford, 145 ... Natl
[illegible] ... N 9 Kilbourn, 15 ... U. S
[illegible] ... H 5 Bruce, 50 ... W
[illegible] ● Pierce ... J 2 Springvalley, 55 ... Am
Omaha Junction, (mail to Lynn) Clark ... K 7 15xx, 20j ... Am., U. S
O[illegible] ● Winnebago ... M [illegible] ... U. S
Onalaska ● La Crosse ... N [illegible] ... Am., U. S [illegible]

Am., American Ex. G. N., Great Northern Ex. Natl., National Ex. N. P., Northern Pacific Ex. Pac., Pacific Ex. U. S., United States Ex. W., Western Ex.

TOWN. COUNTY.	INDEX.	RAILWAY, or, if not on a Railroad, nearest station.	EX.	POP.
Oneida, Brown	K 13	37a	▭ U. S	×
Ono, Pierce	K 2	Maidenrock, 12, 210, 216	Ad	57
Ontario, ● Vernon	N 6	Norwalk, 22	▭ Am	389
Oostburg, ● Sheboygan	O 14	⊙ 22t	Am	112
Opline Mill, (mail to Stratford) Marathon	J 9	14		×
Orange, (22 miles n. e. of Grantsburg, G 1) Burnett		Grantsburg, 60	N. P	132
Orange, (mail to New Lisbon) Juneau	N 8	New Lisbon, 15k	U. S	×
Ore Dock Yards, (mail to Ashland) Ashland	D 6	22r, 145a	Am., Natl	×
Oregon, 1 bank, ● Dane	Q 10	⊙ 22h	Am	697
Orfordville, (R. R. name *Orford*) ● Rock	R 11	⊙ 15k	U. S	432
Orienta, Bayfield	C 4	236		51
Orihula, Winnebago	M 11	Weyauwega, 145	Natl	×
Orion, (mail to Muscoda) Richland	P 7	Muscoda, 15	U. S	×
Orleans, (mail to Crivitz) Marinette		Crivitz, 15	U. S	×
Ormes, (P. O. name Stanton) St. Croix	I 2	20h	▭ Am	60
Orrville, (mail to Bruce) Douglas	D 4	31	▭ W	×
Osborn, (mail to Pence) Iron	E 7	22t	▭ Am	×
Osceola, 1 bank, ● Polk	H 2	⊙ 50a	W	466
OSHKOSH, 6 banks, ● Winnebago	M 12	⊙ 15dd, 22d, x, 145b, 202, Am., Natl.	U. S	28,284
Oslo, Manitowoc	M 14	Cato, 22	Am	×
Osman, Manitowoc	M 14	Cleveland, 22	Am	×
Osseo, 1 bank ● Trempealeau	K 5	⊙ 15f	Am	472
Ostrander, (mail to Royalton) Waupaca		37a	▭ U. S	×
Otsego, ● Columbia	O 10	Doylestown, 15	U. S	119
Otjen, (2½ miles s of South Milwaukee, T 14) Milwaukee		South Milwaukee, 14, 22, 49	Am	×
Ottawa, ● Waukesha	Q 12	Eagle, 15	U. S	53
Ottercreek, Eau Claire	K 5	Osseo, 15	U. S	×
Ottervale, Vernon	O 6	Westby, 15	U. S	×
Owego, (mail to Greenwood) Clark	J 6	36	▭ Am	×
Owen, (2 miles e. of Withee, J 7) [illegible]		[illegible]		×
Oxford ● [illegible]		[illegible]		129
P				
Pacific, (r. f. d. from Wyocena) Columbia		See Portage		×
Packard, (mail to McAllister) Marinette		148a	▭ Am	×
Packwaukee, ● Marquette	N 9	⊙ 145k	Natl	226
Packwaukee Junction, (mail to Packwaukee) Marquette	N 9	145i, k	▭ Natl	×
Palmer, St. Croix	J 2	Baldwin, 20	Am	33
Palmyra, 1 bank, ● Jefferson	Q 12	⊙ 15f	U. S	716
Paoli, ● Dane	Q 10	Basco, 38	Am	122
Pardeeville, ● Columbia	O 10	⊙ 15aa	U. S	788
Paris, Kenosha	R 14	Kansasville, 15	U. S	×
Parkfalls, ● Price	G 7	⊙ 145n, r	Natl	×
Parnell, Sheboygan	N 13	Waldo, 15	U. S	×
Parrish, Langlade	H 9	⊙ 22kk	▭ Am	453
Parrish Junction, (mail to Parrish) Langlade	H 9	22ii, kk	▭ Am	×
Paskin, (R. R. name *Poskin Lake*) ● Barron	H 3	50a	W	122
Pass Siding, (mail to Dodge) Trempealeau		37a	▭ U. S	×
Patchgrove, 1 bank, ● Grant	Q 6	Bridgeport, 1	U. S	151
Patterson, (1½ miles n. w. of Milltown, H 2) Polk		St. Croix Falls, 50	W	×
Paulson, Chippewa	L 1	Cartwright, 20	Am	×
Paynesville, Milwaukee	T 3	Oakwood, 15	U. S	×
Pearson (mail to Brule) Bayfield	D 4	60b	▭ N. P	×
Pearson, ● Langlade	H 10	Summit Lake, 22	Am	×
Pecks Station, (P. O. name Fayetteville) Walworth	R 12	15c	U. S	50
Peculiar, (3 miles n. of Elvers, Q 9) Dane		Bluemounds, 22		×
Peebles, Fond du Lac		22f	▭ Am	32
Pedee, (mail to Oakley) Green	S 10	Juda, 15	U. S	×
Pelham Siding, (mail to New Lisbon) Outagamie		22a	▭ Am	×
Pelicanlake, (R. R. name *Pelican*) Oneida	H 10	⊙ 22r	▭ Am	78
Pella, Shawano				108
Pembine, (R. R. name *Pembine Junction*) ● Marinette	G 13	⊙ 15ll, 40, 50e	U. S., W	231
Pence, ● Iron	D 7	22tt	▭ Am	493
Pennington, Price	H 7	⊙ 50c	W	126
Penokee, (mail to Mellen) Ashland	E 6	145n	▭ Natl	×
Pensaukee, Oconto	J 14	⊙ 22rr	Am	47
Peot, (mail to Ellisville) Kewaunee	K 14	Luxembourg, 37	U. S	×
Pepin, ● Pepin	L 2	⊙ 12b, 210, 216a	Ad	407
Perida, Burnett				×
Perkinstown, (18 miles n. w. of Medford, I 7) ● Taylor		Medford, 145	Natl	352
Perley, (3 miles n. of Turtle Lake, H 3) Barron		20h	▭ Am	204
Perry, ● Dane	Q 9	Bluemounds, 22	Am	52
Peru, Portage	K 10	Iola, 37	U. S	×
Peshtigo, ● Marinette	I 13	⊙ 22rr, 148a	Am	2,228
Peshtigo Harbor, (mail to Peshtigo) Marinette	I 14	⊙ 148a, c, 218, 220	▭ Am	×
Petersburg, Crawford	P 6	150	▭ U. S	×
Peterson, (mail to Mason) Bayfield		20i	▭ Am	×
Pewaukee, ● Waukesha	R 1	⊙ 15p	U. S	714
Pheasantbranch, Dane	P 10	Middleton, 15	U. S	69
Phillips, 1 bank, ● Price	G 7	⊙ 145n, p	Natl	1,820
Phipps, (mail to Hayward) Sawyer	F 4	20i	▭ Am	×
Phlox, ● Langlade	I 10	Antigo, 22	Am	127
Pickett, ● Winnebago	N 11	⊙ 15dd	U. S	22
Pickett, (P. O. name Wausemon) Green	R 8	15k, 38b	▭ Am., U. S	×
Pidgeon Lake Junction, (mail to Drummond) Bayfield	E 5	28a, c		×
Pigeonfalls, ● Trempealeau	L 5	Whitehall, 37	U. S	×
Pikelake, Marathon	J 9	Hatley, 22	N. P	×
Pike River, (mail to Mason) Bayfield	D 5	31, 52	▭ W	×
Pikes Quarry, (mail to Bayfield) Bayfield	C 6	20k	▭ Am	×
Pilotknob, Adams	M 9	Coloma Sta., 145	Natl	×
Pilsen, Kewaunee	L 14	Luxembourg, 37	U. S	219
Pinebluff, Dane	Q 9	Klevensville, 22	Am	32
Pine Creek, (mail to Marshland) Trempealeau	M 4	22i, 37e	▭ Am., U. S	×
Pinegrove, Brown	L 13	See Greenbay		167
Pine Grove Siding, (mail to Cato) Manitowoc	M 13	22t	▭ Am	×
Pinehill, Jackson	M 6	Black River Falls, 20	Am	×
Pineknob, Iowa	Q 7	Lonerock, 15	U. S	×
Pine Lake "F" (mail to Schleisingerville) Washington		15aa	▭ U. S	×
Pine River, ● Waushara	M 10	Berlin, 15, 212	U. S	227
Pine River, (mail to Merrill) Lincoln	I 9	15kk	▭ U. S	×
Pineville, Polk	I 2	20h	▭ Am	×
Pipersville, Jefferson	P 11	Ixonia, 15	U. S	49
Pittsfield, (3 miles e. of Laney, K 12) Brown		Oneida, 37	▭ U. S	22
Pittsville, ● Wood	L 6	⊙ 15zz	U. S	634
Pittsville Junction, (mail to Dexterville) Wood	L 8	15yy, zz	▭ U. S	×
Plus, (8 miles w. of Cascade, N 13) Sheboygan		Waldo, 15	U. S	×
Places Rapids, (mail to Peshtigo) Marinette		148a	▭ Am	×
Plain, ● Sauk	P 8	Springgreen, 15	U. S	57
Plainfield, 1 bank, ● Waushara	M 9	⊙ 145i	Natl	728
Plainville, Adams	N 9	Kilbourn, 15	U. S	×
Plat, (2½ miles n. w. of Lakefives, Q 1) Washington		Colegate, 145	Natl	×
Platteville, 2 banks, ● Grant	R 6	⊙ 15o	Am., U. S	3,340
Platteville Junction, (P. O. name Ipswich) Lafayette	R 6	22s	▭ Am	×
Pleasant Prairie, ● Kenosha	R 14	⊙ 22e	Am	×
Pleasant Ridge, (R. R. name *Aix*) Clark	K 7	20g	▭ Am	×
Pleasant Valley, St. Croix	J 2	Hammond, 20	Am	16
Plover, ● Portage	L 9	⊙ 27a, d, 145i	Natl., U. S	391
Plum City, ● Pierce	K 3	Maidenrock, 12, 210, 216	Ad	327
Plum Lake, (mail to Arborvitae) Vilas	F 9	⊙ 15ss	▭ U. S	×
Plummer, Iron	E 7	145s	▭ Natl	57
Plymouth, 2 banks, ● Sheboygan	N 13	⊙ 15kk, 22f	Am., U. S	2,257
Pointbluff, Adams	N 9	Lyndon Sta., 15	U. S	×
Pokegama Junction, (mail to South Superior) Douglas	D 3	34, 35b, 43, 60a	▭ G. N., N. P	×
Poland, (12 miles e. of Greenbay, K 13) Brown		See Greenbay		87
Polar, (R. R. name *Sylvan Lake*) Langlade	I 11	22gg	▭ Am	39
Polk, Green	S 9	Clarno, 38	Am	×
Polonia, Portage	K 10	Custer, 145	Natl	×
Poniatowski, Marathon	J 8	Athens, 1	Natl	×
Poplar, Douglas	D 4	60b	▭ N. P	57
Popple, (r. f. d. from Chippewa Falls) Chippewa		See Chippewa Falls		×
Popple, (mail to Dunbar) Florence	G 12	38c		×
Porcupine, Pepin	K [illegible]	*Laroy*, 15	▭ U. S	226
Portage, 2 banks ● Columbia	O 10	⊙ 15p, q, s, aa, 145i	Natl., U. S	5,459
Port Edwards, ● Wood	L 8	⊙ 15kk, aaa, 46	U. S	×
Porter, Station (P. O. [illegible]) Walworth		Lake Beulah, 145	Natl	×
Porterhead, Marinette	I [illegible]	15pp	▭ U. S	36
Porters, (mail to Clinton) Rock	S [illegible]	15b	▭ U. S	×
Porters Mills, ● Eau Claire	J [illegible]	15y	▭ U. S	1,000
Port Hope, (r. f. d. from Portage) Columbia	O 10	Portage, 15, 145	Natl., U. S	×
Portland, Monroe	N 4	Melvina, 15	U. S	21
Portland, (mail to Waterloo) Dodge	P 11	Waterloo, 15	U. S	×

TOWN. COUNTY.	INDEX.	RAILWAY, or, if not on a Railroad, nearest station.	EX.	POP.
Port Washington, 1 bank, ● Ozaukee	O 14	⊙ 22t, 218	Am	3,010
Portwing, ● Bayfield	C 4	236		257
Poskin Lake, (P. O. name Paskin) Barron	H 3	⊙ 50a	W	122
Postlake, (8 miles s. of Pratt Junction, H 11) Langlade		Pratt Junction, 22	Am	×
Potato River Junction, (mail to Pence) Iron	E 7	22tt, uu	Am	×
Potosi, ● Grant	R 6	*Potosi Sta.*, 12	Ad	484
Potosi Station, (mail to Potosi) Grant	R 6	⊙ 12a	Ad	×
Potter, Calumet	M 13	⊙ 145d	Natl	169
Pound, ● Marinette	I 13	⊙ 15ll	U. S	332
[illegible], (mail to Lac du Flambeau) Iron	F 8	22c, ii	▭ Am	×
Powell, (5 miles e. of Rewey, Q 7) Iowa		Rewey, 22	Am	×
Powers Lake, Kenosha				×
Poygan, Winnebago	M 11	Omro, 15, 202	U. S	×
Poynette, 1 bank, ● Columbia	O 9	⊙ 15w	U. S	683
Poysippi, ● Waushara	M 11	Berlin, 15, 202	U. S	126
Praag, Buffalo		Alma, 12, 210, 216	Ad	×
Prairie du Chien, 1 bank, ● Crawford	Q 5	⊙ 12a, 15g, 210, 216b	Ad., U. S	3,232
Prairie du Sac, 1 bank, ● Sauk	P 8	⊙ 15h	U. S	656
Prairie Farm, ● Barron	I 3	Chetek, 20	Am	145
Pratt, ● Bayfield	E 5	20i	▭ Am	81
Pratt Junction, Oneida	H 11	⊙ 22ff, ii	Am	27
Pray, Jackson	L 7	⊙ 37a	U. S	×
Prentice, ● Price	H 7	⊙ 50c, 145p	Natl., W	939
Prentice Junction, (mail to Prentice) Price		145n	▭ Natl	×
Prescott, 1 bank, ● Pierce	J 1	⊙ 12b, 210, 216	Ad	1,002
Prescott Road, (mail to Hudson) St. Croix	J 1	20b	▭ Am	×
Preston, Grant	Q 6	22q	Am	27
Price, Jackson	L 6	20f	Am	69
Primrose, (r. f. d. from Belleville) Dane	Q 9	Belleville, 38	Am	12
Princeton, 1 bank, ● Green Lake	N 11	⊙ 22t	Am	1,202
Prion, Fond du Lac	N 11	Eldorado, 22	Am	×
Progress, Wood	K 8	15xx	U. S	×
Prospect, ● Waukesha	S 2	Waukesha, 15, 22, 48½, 145 Am., Natl.	U. S	×
Pulaski, (3½ miles e. of Angelica, K 12) Shawano		Suamico, 22	Am	26
Pulcifer, ● Shawano	K 12	Underhill, 22	Am	161
Pulp, (mail to Iron Mountain, Mich.) Florence	F 13	22wc	▭ Am	×
Purdy, Vernon	O 6	Viroqua, 15	U. S	×
Q				
Quarry, (3 miles w. of Clarks Mills, M 14) Manitowoc		Cato, 22	Am	×
Quincy, Adams	N 8	Mauston, 15	U. S	×
Quinney, (mail to Chilton) Calumet	R 13	Chilton, 15	U. S	×
R				
Rablin, (mail to Port Edward) Wood	L 8	15kk	U. S	×
RACINE, 4 banks, ● Racine	V 5	⊙ 15b, 22a, 49, 201½, 218, 222 Ad., Am., Pac.	U. S	29,102
Racine Junction, (Station Racine P. O.) ● Racine	R 14	⊙ 15b, 22a	▭ Am., U. S	×
Radisson, (7 miles n. e. of Merrimack, P 9) Columbia		Merrimack, 22	Am	×
Ralph, Clark	I 6	Curtiss, 145	Natl	×
Randall, Burnett	G 1	60c	▭ N. P	×
Randolph, 1 bank, ● Dodge	O 11	⊙ 15aa	U. S	738
Random Lake, ● Sheboygan	O 13	⊙ 15kk	U. S	283
Range, (4 miles n. w. of Joel, H 3) Polk		Joel, 50	▭ W	×
Rangeline, Manitowoc	L 14	Two Rivers, 22, 218	Am	×
Rankin, Kewaunee	K 15	5	[illegible]	72
Ranney, Kenosha	R 14	⊙ 15a	U. S	×
Rantoul, (mail to Potter) Calumet	M 13	Hilbert, 15, 145	U. S	×
Ranyard, (12 miles n. of Barneveld, Q 8) Iowa		Barneveld, 22	Am	×
Rapids, Manitowoc	M 14	Manitowoc, 22, 145, 218	Am	×
Rapp, (4 miles n. w. of Norwalk, N 7) Monroe		Norwalk, 22	▭ Am	21
Raspberry, (mail to Bayfield) Bayfield	C 6	8		×
Rath, (14 miles e. of Iron River, D 5) Bayfield		Iron River, 31, 60, 125	N. P, W	×
Rathbun, Sheboygan	N 13	Plymouth, 15, 22	Am., U. S	×
Rawlinsville, (mail to Porterfield) Marinette	I 13	Porterfield, 15	▭ U. S	×
Rawn, (mail to Porterfield) Oconto	I 14	148a	▭ Am	×
Ray, (mail to Stetsonville) Taylor	I 7	Stetsonville, 145	Natl	×
Raymond, ● Racine	U 3	Franksville, 15	U. S	99
Readfield, ● Waupaca	L 11	Dale, 145	Natl	58
Readstown, 1 bank ● Vernon	O 6	150	U. S	402
Reams, Waupaca	K 10	Iola, 37	U. S	×
Rededar, Dunn	K 3	⊙ Dunnville, 15	▭ U. S	×
Red Cedar Junction, (mail to Dunnville) Dunn		15y, s	U. S	×
Redcliff, Bayfield	C 6	9, 201		21
Redgranite, (5 miles s. s. w. of Terrill, M 11) Waushara		Berlin, 15, 202	U. S	×
Redmound, Vernon	O 5	Desoto		×
Redrock, Lafayette				×
Reed, (5 miles n. e. of Ferryville, P 5) Crawford		See Ferryville		×
Reedsburg, 3 banks, ● Sauk	O 8	⊙ 22t	Am	2,225
Reeds Corners, (P. O. name Metomen) Fond du Lac	N 11	15dd	▭ U. S	×
Reedsville, ● Manitowoc	M 14	⊙ 22t	Am	428
Reeseville, 1 bank, ● Dodge	P 11	⊙ 15p	U. S	393
Reeve, (8 miles e. of Clearlake, I 2) Barron		Clearlake, 20	Am	×
Regina, Shawano	J 11	Morris, 22	▭ Am	37
Regli, Buffalo		Alma, 12, 210, 216	Ad	×
Reed, (5 miles n. e. of Ferryville, P 5) Crawford		See Ferryville		×
Relf, (4 miles n. w. of Branch, M 14) Manitowoc		Branch, 22	▭ Am	×
Reseburg, mail to Thorp) Clark	J 6	Thorp, 145	Natl	×
Reserve, (18 miles s. e. of Hayward, F 5) Sawyer		Hayward, 20	Am	×
Rest, Vernon	O 5	Stoddard, 12, 210, 216	Ad	×
Retreat, ● Vernon	O 5	Desoto, 12, 210, 216	Ad	×
Rewey, 1 bank, ● Iowa	Q 7	⊙ 22s	Am	100
Rhine, Sheboygan	N 14	Elkhart, 15	U. S	27
Rhinelander, 2 banks, ● Oneida	G 9	⊙ 22r, 50c, 102	Am., W	4,998
Rib Falls, ● Marathon	J 9	Marathon, 22	Am	77
Riblake, ● Taylor	H 8	145o	Natl	386
Rice Lake, 3 banks, ● Barron	H 4	⊙ 20m, 50g	Am., W	3,002
Rice Lake, (mail to Tomahawk) Oneida	G 8	15ss	▭ U. S	×
Richardson, ● Polk	I 3	20h	▭ Am	279
Richardson, (mail to McNaughton) Oneida	G 9	39a, b	▭ Am	×
Riches, (mail to Cassel) Sauk	P 8	Arena, 15	U. S	×
Richfield, ● Washington	P 1	⊙ 15aa, 145c	U. S	542
Richford, Waushara	M 10	Coloma Sta., 145	Natl	106
Richland Center, 2 banks, ● Richland	P 7	⊙ 15t	U. S	2,321
Richland City, (R. R. name *Gotham*) ● Richland	P 7	15t	U. S	×
Richmond, Walworth	[illegible]	Lima Center, 15	U. S	43
Richwood, Dodge	P 11	⊙ 15p	U. S	184
Ridgeland, Dunn	I 3	50g	W	×
Ridgetop, (mail to Florence) Florence		22wc	▭ Am	×
Ridgeville, (mail to Norwalk) Monroe	N 7	Norwalk, 22	▭ Am	×
Ridgeway, ● Iowa	Q 8	⊙ 22q	Am	777
Riley, Dane	Q 9	⊙ 22q	Am	96
Ring, Winnebago	N 12	Pickett, 15, 38	▭ Am., U. S	×
Ringle, Marathon	J 9	22t	▭ Am	×
Rio, 1 bank, ● Columbia	O 10	⊙ 15p	U. S	479
Riocreek, ● Kewaunee	K 15	5	▭ U. S	221
Ripley, (r. f. d. from Ft. Atkinson) Jefferson		Ft. Atkinson, 22	Am	×
Ripon, 2 banks, ● Fond du Lac	N 11	⊙ 15dd, 22f	Am., U. S	3,818
Ripon Junction, (mail to Ripon) Fond du Lac		15dd, ff, 22f	▭ Am., U. S	×
Risingsun, ● Crawford	P 5	Ferryville, 12, 210, 216	Ad	59
Riton, (mail to Afton) Rock	R 11	15d	▭ U. S	×
River Falls, 2 banks, ● Pierce	J 2	⊙ 20b	Am	2,008
Riverhead, (mail to Black River Falls) Jackson	L 6	Black River Falls, 20	Am	×
Riverside, ● Shawano	K 12	Shawano, 22	Am	×
River Siding, (mail to Iron Mountain, Mich.) Florence	F 13	22wc	▭ Am	×
Riverview, Chippewa	I 5	See Chippewa Falls		×
Roaringcreek, Jackson	M 5	Black River Falls, 20	Am	×
Robbins, Oneida	G 9	103		×
Roberts, ● St. Croix	J 2	⊙ 20a	Am	153
Robinson, (mail to Champion) Brown	K 14	New Franken, 37	▭ U. S	×
Robinson, Walworth	S 12	Lake Geneva, 22	Am	×
Roche-a-Cri, Adams	M 9	Necedah, 15, 22	Am., U. S	×
Rochester, ● Racine	R 13	Burlington, 15, 145	▭ Natl., U. S	446
Rockbridge, Richland	O 7	Richland Center, 15	U. S	97
Rock Cut, (mail to Tomah) Monroe	M 7	15tt	▭ U. S	×
Rockdale, (5 miles e. of Utica, Q 10) ● Dane		Stoughton, 15	U. S	391
Rockelm, ● Pierce	J 2	Ellsworth, 20	Am	130
Rockfalls, ● Dunn	K 4	Caryville, 15	U. S	65
Rockfield, ● Washington	P 2	⊙ 22b	Am	×
Rock Junction, (mail to North Milwaukee) Milwaukee	R 4	15bb, 145c	▭ Natl., U. S	×
Rockland, ● La Crosse	N 6	⊙ 15q, 22i	Am., U. S	28
Rockmont, (R. R. name *Amnicon*) Douglas	D 3	20n	▭ Am	36
Rock Prairie, Rock	R 11	See Janesville		×
Rockton, ● Vernon	O 6	Norwalk, 22	▭ Am	65
Rockville, Grant	R 6	*Potosi Sta.*, 12	Ad	169

Wis 6.

TOWN. COUNTY.	INDEX.	RAILWAY, or, if not on a Railroad, nearest station.	EX.	POP.
Rockyrun, (r. f. d. from Wyocena) Columbia	O 10	Wyocena, 15	U. S	×
Rodney, (5 miles s. e. of Berlin, M 11) Waushara		Berlin, 15, 202	U. S	×
Rogersville, (10 miles e. of Brandon, N 11) Fond du Lac		Brandon, 15	U. S	×
Rolling Prairie, ● Dodge	O 11	⊙ 15aa	U. S	243
[illegible]		[illegible]		
Rome, ● Jefferson	Q 11	Sullivan, 22	Am	[illegible]
Romeo, (mail to Spencer) Marathon	J 7	145e	▭ Natl	×
Romulus, (mail to Medford) Lincoln	H 8	50c	W	×
[illegible] Oneida	G 10	50c	W	27
Rootcreek, Milwaukee	S 3	See Milwaukee		197
Rosecrans, Manitowoc	L 14	Greenleaf, 15	U. S	×
Rosedale, (mail to Fallcreek) Eau Claire	K 5	20c	▭ Am	×
Roselawn, Shawano	K 12	Seymour, 37	U. S	116
Rosendale, ● Fond du Lac	N 12	⊙ 22t	Am	223
Rosholt, Portage	K 10	Stevens Point, 37, 145	Natl., U. S	[illegible]
Rosiere, ● Kewaunee	K 14	Algoma, 5, 218	U. S	529
Roslin, (4 miles s. w. of Jeddo, N 10) Marquette		Pardeeville, 15	U. S	×
Ross, (2 miles n. of Liberty, O 6) Vernon		Viroqua, 15	U. S	×
Rostok, (3 miles n. of Kewaunee, K 15) Kewaunee		Kewaunee, 37, 200, 218	U. S	×
Roths Siding, (mail to Mosel) Sheboygan		22t	Am	×
Round Bluff, (mail to Mauston) Juneau	N 8	15q	▭ U. S	×
Rouse, (mail to Upson) Iron	E 7	145s	Natl	×
Rowleys Bay, Door	I 15	Sturgeon Bay, 5, 200, 218, 228	U. S	221
Roxbury, Dane	P 9	Sauk City, 15	U. S	198
Roy, (9 miles e. of Flambeau) Chippewa		Bruce, 50	W	×
Royalton, ● Waupaca	L 11	37a	U. S	257
Rozellville, Marathon	K 8	Marshfield, 20, 22, 46, 145	Am., Natl	×
Rube, Manitowoc	M 14	Manitowoc, 22, 145, 218	Am	×
Rubicon, Dodge	P 12	⊙ 15aa	U. S	243
Rudd, (mail to Millston) Monroe	M 7	20c	Am	×
Rudolph, ● Wood	K 9	⊙ 15kk	U. S	218
Rugby Junction, (mail to Richfield) Washington	P 1	⊙ 15aa, 145b, c	Natl	×
Rummeles, (mail to Conover) Vilas	F 10	22mm	▭ Am	×
Rural, Waupaca	L 10	Waupaca, 145	Natl	123
Rushlake, (R. R. name *Lake Junction*) Winnebago	M 11	⊙ 15ff, gg	U. S	×
Rushville, (3 miles s. of Lamberton, U 4) Racine		Lamberton, 22, 49	Am	×
Rusk, Dunn	J 3	⊙ 20a	Am	52
Russell, (6 miles n. w. of Independence) Trempealeau		Independence, 37	U. S	×
Rutland, Dane	Q 10	Brooklyn, 22	Am	74
Rutledge, (mail to Potosi) Grant	S 6	12a	Ad	×
Ryan, (R. R. name *Clyde*) Kewaunee	K 14	37b	▭ U. S	29
S				
Sabin, Richland	O 7	Richland Center, 15	U. S	×
Saddlemound, (mail to Pray) Jackson	L 6	Pray, 37	U. S	×
Sagole, Outagamie	L 13	Kaukauna, 22	▭ Am	117
Saint Anna, ● Sheboygan	N 13	Kiel, 15	U. S	321
Saint Augustine, (mail to Richfield) Washington	P 13	Richfield, 15, 145	U. S	×
Saint Cloud, ● Fond du Lac	N 13	⊙ 22t	Am	243
Saint Croix Falls, 1 bank, ● Polk	H 2	⊙ 50b	N. P, W	622
Saint Croix Junction, (mail to Chippewa Falls) Chippewa	J 4	145c, g	▭ Natl	×
Saint Francis, ● Milwaukee	S 4	14, 22a, 49	Am	551
Saint George, Sheboygan	N 14	Sheboygan Falls, 22	Am	27
Saint John, Calumet	M 13	Hilbert, 15, 145	U. S	29
Saint Joseph, La Crosse	N 6	See La Crosse		×
Saint Kilian, Fond du Lac	O 12	Campbellsport, 22	Am	×
Saint Lawrence, ● Washington	P 13	Schleisingerville, 15, 145	Natl., U. S	231
Saint Louis, (mail to Lalone, Minn.) Douglas	D 2	60a	N. P	×
Saint Marie, (mail to Dartford) Green Lake	N 11	22t	Am	×
Saint Martins, Milwaukee	T 3	*Lake*, 15	U. S	×
Saint Marys, Monroe	N 6	Norwalk, 22	Am	16
Saint Michaels, Washington	O 13	Kewaskum, 22	Am	×
Saint Nazianz, ● Manitowoc	M 14	Kiel, 15	U. S	444
Saint Peter, (1 miles of Summit Station, N 13) Fond du Lac		Silica, 22	Am	×
Saint Wendel, Manitowoc	N 14	Cleveland, 22	Am	59
Salem, ● Kenosha	R 13	⊙ 22e	Am	216
Salemville, (mail to Kingston) Green Lake	N 10	Markesan, 15	U. S	×
Salona, ● Door	J 15	Sturgeon Bay, 5, 200, 218, 228	U. S	×
Salter, Washington	P 13	Jackson, 22	Am	×
Sampson, (6½ miles w. of Abrams, J 13) Oconto		Abrams, 15	U. S	64
Sams, (6½ miles n. e. of Urquhart, I 7) Taylor		31	▭ W	×
Sanborn, Ashland	D 6	⊙ 31	W	293
Sandcreek, ● Dunn	I 4	Cartwright, 20	Am	96
Sand Island, (mail [illegible]) Bayfield		236		×
Sandlake, (4½ miles n. e. of Dresser Junction, H 1) Polk		Dresser Junction, 50	W	×
Sand Rock, (mail to Van Buskirk) Iron	E 8	22v	▭ Am	×
Sandusky, ● Sauk	P 8	Lavalle, 22	Am	123
Sandybay, Kewaunee	L 15	Kewaunee, 37, 200, 218	U. S	×
Saratoga, Wood	L 9	Nekoosa, 15	▭ U. S	×
Sarona, (7 miles e. of Shell Lake, Washburn)		Shell Lake 20, 27	▭ Am	×
Satall, (mail to Rhinelander) Oneida	G 10	Rhinelander, 22, 50, 98, 102	Am., W	×
Sauk City, 1 bank, ● Sauk	P 9	⊙ 15h	U. S	810
Saukville, ● Ozaukee	O 13	⊙ 15kk	U. S	331
Saunders, (mail to South Superior) Douglas	D 3	⊙ 34, 35a, b, c, 60b	▭ G. N., N. P	×
Sauntry, (mail to Solonsprings) Douglas	D 3	20n	▭ Am	×
Sauntry, (mail to Gordon) Douglas	E 3	115		×
Savoy, (mail to Durand) Buffalo	K 3	15y	▭ U. S	×
Saw Mill, (mail to Apollonia) Chippewa		25		×
Sawyer, ● Door	J 15	5	▭ U. S	474
Saxeville, Waushara	M 11	Weyauwega, 145	Natl	63
Saxon, ● Iron	D 7	⊙ 22r, 31	Am., W	489
Sayner, (13 miles n. e. of Minocqua, G 9) Vilas		Minocqua, 15	U. S	×
Scandinavia, ● Waupaca	L 10	⊙ 37a, c	U. S	320
Schiller, Brown	K 13	Luxembourg, 37	U. S	241
Schleisingerville, (R. R. name *Schleisingerville Junction*) ● Washington	O 1	⊙ 15aa, 145b	Natl., U. S	549
Schleswig, (3 miles n. e. of Kiel, N 1) Manitowoc		Kiel, 15	U. S	×
Schofield, ● Marathon	J 9	⊙ 15kk, bbb	▭ U. S	633
Schoolhill, Manitowoc	M 11	Kiel, 15	U. S	×
Schultz, Green	R 9	38a	▭ Am	×
Schultz Spur, (mail to Kickbush) Lincoln	I 9	15kk	▭ U. S	×
Schwartzburg, (mail to North Milwaukee) Milwaukee	P 13	North Milwaukee, 15, 145	U. S	×
Scotia, (mail to Galesville) Trempealeau	M 5	Galesville, 22	Am	×
Scott, ● Sheboygan	O 13	Random Lake, 15	U. S	273
Scott, (mail to Eagle River) Vilas	F 10	22mm	▭ Am	×
Scranton, (mail to Citypoint) Wood	L 8	Citypoint, 37	U. S	×
Sechlerville, ● Jackson	L 5	Hixton, 37	U. S	×
Sedgewick, (mail to M[illegible]) Ashland	D 7	31	▭ W	×
Seneca, ● Crawford	D 5	Lynxville, 12, 210, 216	Ad	681
Sentinel, (mail to Lavalle) Juneau	N 8	Lavalle, 22	Am	×
Sevastopol, Door	J 15	Sturgeon Bay, 5, 200, 218, 228	U. S	54
Seven Mile Creek, (mail to Mosel) Sheboygan		22t	▭ Am	×
Sextonville, Richland	P 8	Twinbluffs, 15	U. S	119
Seymour, 1 bank, ● Outagamie	K 12	⊙ 37a	U. S	1,026
Shamrock, Jackson	M 6	Black River Falls, 20	Am	×
Shantytown, Marathon	K 9	Hatley, 22	Am	×
Sharon, 1 bank, ● Walworth	S 12	⊙ 22c	Am	945
Shaw, (5 miles s. e. of Hadleyville, J 5) Eau Claire		Porters Mills, 15	U. S	×
Shawano, 1 bank, ● Shawano	J 12	⊙ 22y	Am	1,863
Shawtown, (mail to Eau Claire) Eau Claire	J 4	15y, 20e	▭ Am., U. S	×
SHEBOYGAN, 3 banks, ● Sheboygan	N 14	⊙ 22f, t, 218	Am	22,962
Sheboygan Falls, 2 banks, ● Sheboygan	N 14	⊙ 22f	Am	1,301
Sheboygan & Western Junction, (mail to Fond du Lac) Fond du Lac		22d, f	▭ Am	×
Shelby, (r. f. d. from La Crosse) La Crosse	N 5	12a, 210, 216b		×
Shell Lake, 1 bank, ● Washburn	G 3	⊙ 20h, 27	Am	1,323
Shennington, Monroe	M 7	Valley Jc., 15, 20	Am., U. S	×
Sheppards, (mail to Millston) Jackson	L 6	20e	▭ Am	×
Sheridan, ● Waupaca	L 11	⊙ 145b	Natl	369
Sherman, Waupaca	L 10	Waupaca, 145	Natl	×
Sherry, ● Wood	K 8	⊙ Blenker, 145	Natl	331
Sherrys Mill, (mail to Koepenicks) Langlade		22ss		×
Sherry Station, (P. O. name Blenker) Wood	K 8	145e	Natl	×
Sherwood, ● Calumet	M 13	⊙ 15mm, 145d	U. S	229
Shilling, (mail to Greenwood) Clark	J 5	36b		×
Shiloh, (mail to Appleriver) Polk	H 2	Amery, 50	W	×
Shiocton, ● Outagamie	L 12	⊙ 37a	U. S	267
Shirley, Brown				17
Shopiere, ● Rock	R 11	*Shopiere Sta.*, 22	Am	874
Shopiere Station, (P. O. name Tiffany) Rock	R 11	⊙ 22c	Am	×

Am., American Ex. G. N., Great Northern Ex. Natl., National Ex. N. P., Northern Pacific Ex. Pac., Pacific Ex. U. S., United States Ex. W., Western Ex.

INDEX OF MAPS.

PAGE.
Abyssinia....610
Afghanistan...593
Africa.....544
Alabama.....312
Alaska Ty.....418
Alberta.....468
Algeria.....607
Andorra.....570
Arabia.....540
Argentine.....568
Arizona Ty....370
Arkansas.....338
Armenia.....598
Asia.....540
Assiniboia.....468
Athabasca.....468
Atlantic Ocean.558
Australia.....550
Austria-Hungary....578
Bahamas.....526
Baluchistan....593
Barbadoes Is...551
Belgium.....579
Bermudas.....566
Bhotan.....597
Bokhara.....593
Bolivia.....560
Borneo.....606
Bosnia.....578
Bourbon Is....551
Brazil.....564
British Col.....472
British Guiana.557
British Honduras....522
Bulgaria.....590
California..378-386
Canada.....514
Cape Colony. 608
Central Africa 604
Central Am....522
Ceylon.....597
Chile.....568
China.....596
Cochin-China . 540
Colombia. 556
Colorado.....204
Congo Free State..... 604
Connecticut... 27
Corsica 574
Costa Rica.....523
Crete.....591
Cuba.....182
Cyprus.....591
Delaware..... 85
Denmark.....582
District of Columbia.... 84
Dutch Guiana .557
East'n Roumelia590
East Indies....600
Ecuador.....556
Egypt.....610
England.....572
Europe.....536
Faroer Is.....583
Fiji Is.....551
Florida.....300
France.....567
Franklin..... 514
French Guiana 557
French Indo-China.....540
Georgia.....294
Germany 588
Gibraltar 570
Great Britain...572
Greece.....575
Greenland.....583
Guatemala.....522
Haiti.....527
Hawaii.....422
Herzegovina...578
Honduras.....523
Iceland.....583
Idaho.....404
Illinois.....158
India.....567
Indiana 146
Indian Ty 362
Iowa.....168
Ireland.....580
Italy.....571
Jamaica.....530
Japan.....596
Java.....602
Kansas 190
Keewatin.....514
Kentucky..246-258
Khiva 593
Korea.....596
Labrador.....432
Liberia.....544
Louisiana.....328
Loyalty Is.....551
Luxemburg....579
Mackenzie.....514
Madagascar....548
Madeira Is.....551
Maine..... 10
Maltese Is.....551
Malta.....551
Manitoba.....464
Maryland..... 84
Massachusetts.. 22
Mauritius Is...551
Mexico 478
Michigan 136
Minnesota 224
Mississippi 320
Missouri.....180
Monaco.....567
Montana.....392
Montenegro....590
Morocco.....607
Natal.....608
Nebraska.....196
Nepal 597
Netherlands...579
Nevada.....374-382
New Brunswick444
New Caledonia Is.551
Newfoundland..432
New Guinea....619
New Hampshire 14
New Jersey.... 76
New Mex. Ty..366

New South
Wales.......612
New York....32-44
New Zealand..620
Nicaragua.....523
N. America....514
N. Carolina.268-280
N. Dakota.....228
Norway....... 586
Nova Scotia.436-444
..........124
Oklahoma Ty..362
Ontario....456-460
Orange Free
State........608
........414
Islands..562
ne......603
nay......565
Pennsylvania.58-70
........509
........560
Philippine Isl..428
Porto Rico.....424
al......570
Prince Edward
Island...436-444
c........450
sland....615
Island..
nia......500
in Asia.502
in
pe......517
........514
or......512
San Marino....511
San Domingo.517
a.......514
Saskatchewan..408
d......516
........500
........500
........500
Sierra Leone...514
........507
Africa...608
African
Republic....608
rica.....515
Australia.608
Carolina.268-280
Dakota......224
........570
........604
a.......602
.......516
land....514
Is.......511
nia......611
Tennessee..246-258
.....344-356
d.......511
........514
........607
tan......503
in Asia.508
in
pe......500
a.......514
States..518
y.......508
........306
ela.....516
nt.......
a.......606
a.....98-100
........512
Washington...400
Australia...604
Indies....512
Virginia.98-100
Wisconsin....214
........518
Wyoming......400
Yellowstone Na-
tional Park...402
........418

Index of Cities.

PAGE.
Allegheny.....500
........514
Baltimore.....404
Birmingham...513
........414
Brooklyn......400
........402
Charleston.....513
o.......508
Cincinnati.....503
nd......409
Columbus.......502
Council Bluffs..512
........512
........516
........504
........521
r
York...401
a.......517
Honolulu......422
Indianapolis...507
Kansas City....511
ille......518
his......519
Milwaukee....517
Minneapolis...514
al......410
lle......512
New Haven....417
New Orleans...519
New York.....418
........513
Philadelphia...406
rg......500
Providence.....436
c.......426
Richmond.....498
is......510
l......525
San Francisco..543
........546
or.......520
ma......547
........506
Toronto.......466
Washington...495
West Superior.520

TOWN. COUNTY.	INDEX	RAILWAY, or, if not on a Railroad, nearest station.	EX.	POP.
Shortville, Clark	L 7	Lindsey, 15	▭ U. S	×
Shoto, (6 miles n. of Manitowoc M 15) Manitowoc		Manitowoc, 22, 145, 218	Am	2[illegible]
Shullsburg, 1 bank, ● Lafayette	R 7	⊙ 15u	U. S	1,250
Sidney, (mail to Armstrong Creek) Marinette	G 12	50e	▭ W	×
Sigel, (r. f. d. from La Crosse) La Crosse	N 5	See La Crosse.		×
Silica, Fond du Lac	N 12	22f	Am	×
Siloam Siding, (mail to Milwaukee) Milwaukee	R 4	22b	Am	×
Silvercreek, Sheboygan	O 13	Random Lake, 15	U. S	551
Silverlake, ● Kenosha	R 13	⊙ 145a	Natl	×
Silverspring, Milwaukee	Q 3	22b	▭ Am	×
Sims, (mail to Wauzeka) Crawford	P 6	Wauzeka, 15, 150	U. S	×
Sinsinawa, ● Grant	S 6	*Rutledge*, 12	Ad	×
Sloska, Barron	H 4	Canton, 50	W	48
Siren, Burnett				16
Siskiwit, (mail to Ashland Junction) Bayfield		[illegible]		×
Siskiwit Bay, (mail to Bayfield) Bayfield		236		×
Sister Bay, ● Door	I 15	2, 5		227
S[illegible], (mail to Excelsior) Crawford	P 6	Blackriver, 15	U. S	×
Slades Corners, Kenosha	R 13	Burlington, 15, 145	▭ Natl., U. S	53
Slovan, Kewaunee	K 14	*Clyde*, 37	▭ U. S	[illegible]
Smith, Milwaukee	T 3	*Lake*, 15	U. S	×
Smithton, Rock	R	[illegible]	U. S	×
Smyrna, (mail to Grand Rapids) Wood	L 8	Grand Rapids, 46	Am., U. S	×
Snell, (mail to Neenah) Winnebago	M 12	22d	Am	×
Sniderville, Outagamie	L 13	Kaukauna, 22	Am	×
Snow, (r. f. d. from Marshfield) Clark	K 7	Lindsey, 15	U. S	×
Sobieski, Oconto	K [illegible]	[illegible]	U. S	116
Soldiers Grove, 1 bank, ● Crawford	O 6	150	U. S	680
Solon Springs (R. R. name *Whitebirch*) ● Douglas	E 3	20n	Am	221
Somers, ● Kenosha	R 14	15a	U. S	173
Somerset ● St. Croix	I 1	45a	Natl	237
Sommerville, (r. f. d. from Milwaukee) Milwaukee	R	North Milwaukee, 15	U. S	×
Somo, ● Lincoln	H 8	15	Am	×
South Beaver Dam, (mail to Beaverdam) Dodge	O 11	Beaverdam, 15	U. S	×
South Byron, Fond du Lac	O 12	⊙ 15cc	U. S	×
South Chippewa Falls, (mail to Chippewa Falls) Chippewa	I	20n, 45a	Am., Natl	×
South Eden, (mail to Campbellsport) Fond du Lac	O 12	Campbellsport, 22	Am	×
South Farmington, Polk	I 2	Osceola, 50	W	×
South Germantown, (R. R. name *Germantown*) ● Washington	P 2	15aa, 145c	▭ Natl., U. S	188
South Junction, (mail to La Crosse) La Crosse		12a	▭ Ad	×
South Kaukauna, (R. R. name *Kaukauna*) ● Outagamie	L 12	22t, u	▭ Am	×
South Milwaukee, 1 bank, ● Milwaukee	T 14	⊙ 14, 22a, 49	Am	[illegible],392
South Necedah, (mail to Necedah) Juneau	M 8	15kk	U. S	×
South Oshorn, Outagamie	L 13	Appleton, 15, 22	Am., U. S	×
South Oshkosh, (mail to Oshkosh) Winnebago	M 12	22d, 45a	Am., Natl	
South Range, ● Douglas	D 3	20[illegible], 3	▭ Am., W	227
South Side, (Station Milwaukee P. O.) ● Milwaukee	S 4	See Milwaukee		
South Superior, ● Douglas	D 3	⊙ 35a, 43, 60a, b	G. N., N. P	
South Wayne, ● La Fayette	R 8	⊙ 15k	U. S	263
South Western Junction, (mail to Marshland) Buffalo		37a	U. S	
Sparta, 2 banks, ● Monroe	M [illegible]	15q, 22a	Am., U. S	3,[illegible]
Spaulding, (mail to Pray) Jackson	L 7	37a	U. S	×
Spencer, ● Marathon	J 8	⊙ 45a	Natl	562
Sperbeck, (mail to Mather) Juneau	L 7	[illegible]	U. S	×
Spider, (R. R. name *Iron*) Bayfield	D 5	60b	N. P	69
Spirit, Price	H 8	Ogema, 145	Natl	1,111
Spirit Falls, Lincoln	H 8	15	W	×
Splitrock, Shawano	K 10	⊙ 22a	Am	153
Spokeville, Clark	K 7	45	Natl	×
Spooner, ● Washburn	F [illegible]	20h, [illegible]	Am	5[illegible]4
Sprague, (mail to Cumberland) Barron	H 3	20h	▭ Am	×
Sprague, (mail to Necedah) Juneau	M 8	15kk	U. S	×
Spread Eagle, (mail to Florence) Florence	G 12	22aa	Am	×
Spring, (r. f. d. from Mount Horeb) Dane		Bluemounds, 22	Am	
Springbluff, Adams				×
Spring Brook, (P. O. name Namekagon) Washburn	F 4	20	Am	31
Springcreek, Adams	M 8	Necedah, 15, 22	Am., U. S	×
Springfield, ● Walworth	R 12	⊙ 15b	U. S	159
Springfield Corners, Dane	P 9	Waunakee, 22	Am	57
Springgreen, 1 bank, ● Sauk	P 8	⊙ 15g	U. S	681
Springlake, Waushara	M 11	Berlin, 15, 202	U. S	×
Spring Meadow, (mail to National Home) Milwaukee	S 3	⊙ 15p	U. S	×
Spring Prairie, ● Walworth	R 13	Lyons, 15	U. S	83
Spring Valley, 1 bank, ● Pierce	I 2	⊙ 55a	Am	1,021
Springville, ● Vernon	O 5	Viroqua, 15	U. S	188
Springwater, Waushara	L 10	Waupaca, 145	Natl	×
Spruce, Oconto	J 13	Lena, 15	U. S	281
Spur No. 3, (mail to Nye) Polk		50a	W	×
Spur No. 3½, (mail to East Lincoln) Polk		50a	W	×
Spur No. 5, (mail to Almena) Barron		50a	▭ W	×
Spur No. 6, (mail to Paskin) Barron		50a	W	×
Spur No. 7, (mail to Paskin) Barron		50a	W	×
Spur No. 8, (mail to Barron) Barron		50a	W	×
Spur No. 9, (mail to Canton) Barron		50a	W	×
Spur No. 20, (mail to Kennan) Price		50a	W	×
Squaw Bay, (mail to Bayfield) Bayfield		236		×
Staadt, Marathon	J 8	Stratford, 22	Am	96
Standart, Iowa	Q 8	Dodgeville, 22, 38	Am	×
Stanford, (r. f. d. from Markesan) Green Lake		Waupun, 15	U. S	×
Stangelville, (5 miles n. e. of Fontenoy, L 14) Kewaunee		New Franken, 37	U. S	141
Stanley, 1 bank ● Chippewa	J 6	⊙ 145e	Natl	2,387
Stanton, (R. R. name *Ormes*) St. Croix	I 2	20h	Am	60
Star, ● Vernon	O 7	150	U. S	139
Stargard, Milwaukee	T 3	*Lake*, 15	U. S	×
Stark, Manitowoc	L 14	Greenleaf, 15	U. S	×
Starlake, ● Vilas	F 9	⊙ 15ss, 48	U. S	49
Star Prairie, ● St. Croix	I 1	Stanton, 20	Am	320
State Hospital, (mail to Oshkosh) Winnebago	M 12	⊙ 22d, 145b	Am., Natl	×
Stateline, Vilas	F 10	⊙ 22mm, pp	Am	400
State Line, (mail to St. Louis) Douglas	D 3	⊙ 35	G. N	×
Station No. 3, (mail to Appolonia) Chippewa	H 4	25		×
Station No. 4, (mail to Deerlake) Chippewa	H 4	25		×
Station No. 5, (mail to Deerlake) Chippewa	H 4	25		×
Stearns, (mail to Monroe) Green	R 9	38a	Am	×
Stebbinsville, Rock	Q 10	Stoughton, 15	U. S	×
Steinthal, Manitowoc	M 14	Kiel, 15	U. S	39
Stella, (mail to Gagen) Oneida	G 10	22oo	Am	×
Stella Junction, (mail to Stella) Oneida		22mm, oo	Am	×
Stephensville, Outagamie	L 12	Hortonville, 22	Am	163
Stetsonville, ● Taylor	I 7	⊙ 145n	Natl	57
Stettin, Marathon	J 9	Marathon, 22	Am	331
Steuben, ● Crawford	P 6	150	U. S	×
Stevenson Pier, ● Door	J 15	Sawyer, 5	U. S	×
Stevens Point, 2 banks, ● Portage	K 9	⊙ 37d, 145b, e, t	Natl., U. S	9,524
Stevenstown, La Crosse	M 5	Midway, 22, 37	▭ Am., U. S	×
Stewart, Green	R 9	New Glarus, 15	U. S	113
Stiles, ● Oconto	J 12	⊙ 15	U. S	466
Stiles Junction, (mail to Stiles) Oconto	J 13	⊙ 15ll, 22y	Am., U. S	×
Stinnett, (mail to Hayward) Washburn	F 4	20t	Am	×
Stinson, Outagamie	K 12	Blackcreek, 37	U. S	×
Stitzer, ● Grant	Q 6	22r	Am	329
Stockbridge, ● Calumet	M 13	Chilton, 15	U. S	478
Stockholm, ● Pepin	K 2	⊙ 12b, 210, 216a	Ad	321
Stockton, ● Portage	J 10	⊙ 145b	Natl	41
Stoddard, Vernon	N 5	⊙ 12b, 210, 216b	Ad	167
Stokes, Door	J 15	Sawyer, 5	U. S	28
Stone, (6 miles s. e. of Oregon, Q 10) Dane		Oregon, 22	Am	×
Stonebank, Waukesha	P 12	Nashotah, 15	U. S	116
Stoops, (4½ miles n. w. of Eau Galle, K 3) Dunn		Durand, 15	U. S	×
Story, Dane	Q 10	Basco, 38	Am	63
Stoughton, 3 banks, ● Dane	Q 10	⊙ 15r	U. S	3,431
Stowell, (mail to Milwaukee) Milwaukee	S 4	⊙ 5a, 49	Ad., Am., Natl., Pac., U. S., W	
Stowell, Monroe	M 6	20t	Am	×
Strand, Oconto	J 12	Lena, 15	U. S	×
Strasburg, (mail to Phlox) Langlade	I 10	Elmhurst, 22	Am	×
Stratford, ● Marathon	J 8	⊙ 22bb, 44	Am	×
Straw Bridge, (mail to Benton) Lafayette	S 7	22s	Am	×
Strickland, (r. f. d. from [illegible]) Chippewa	H 4	50a	W	219
Strongs Prairie, ● Adams	M 8	Necedah, 15, 22	Am., U. S	53
Strum, Trempealeau	K 4	⊙ 20f	Am	178
Sturgeon Bay, 2 banks, ● Door	J 15	⊙ 5, 200, 218, 228	U. S	3,327
Suamico, (R. R. name *Big Suamico*) Brown	K [illegible]	[illegible]	Am	266
Sugarbush, ● Outagamie	K 11	⊙ 22u	Am	×
Sugargrove, ● Vernon	O 6	Soldiers Grove	U. S	×
Suldal, (5 miles w. of Mauston, N [illegible]) Juneau		Mauston, 15	U. S	×
Sullivan, ● Jefferson	P 12	⊙ 22p	Am	95
Summit, (mail to Albertville) Chippewa	J 4	145f	Natl	×
Summit, (mail to Madison) Dane		38a	Am	×
Summit, (mail to Dedham) Douglas	D [illegible]	[illegible]		×
Summit, (mail to Iron Mountain, Mich.) Florence		[illegible]	U. S	×
Summit, (mail to Norwalk) Monroe	N [illegible]	[illegible]	Am	×
Summit Lake, Langlade	H [illegible]	[illegible]	Am	42
Sumner, (4½ miles n. of Albion, Q 11) Jefferson		Fort Atkinson, 22	Am	79
Sun Prairie, 2 banks, ● Dane	P 10	⊙ 15r	U. S	938
Sunrise, (mail to Dedham) Douglas	E 3	[illegible]		×
Sunset, (7 miles w. of Johnson, I 9) Marathon		Wausau, 15, 22	Am., U. S	×
Superior, 2 banks, ● Douglas	D 3	⊙ 20n, 31, 35b, 43, 60b, d, 203, 204, 212, 226, 230, 232, 234, 236, 240	Am., N. P., W	31,091
Superior Junction, (mail to Mills) Washburn	I [illegible]	20	Am	×
S[illegible], (mail to [illegible]) Waupaca	K [illegible]	[illegible]	U. S	×
S[illegible] Siding, (2 miles [illegible] of Hayes, J 12) Oconto		[illegible]	Am	218
Sussex, ● Waukesha	Q [illegible]	[illegible]	Natl., U. S	129
Swan, Marathon	J [illegible]	Dancy	Natl	×
Sweden, (mail to Drummond) Bayfield	E [illegible]	20	Am	×
Swiss, Burnett		Grantsburg	N. P	×
Syene, Dane	Q [illegible]	22	Am	×
Sylvan, Richland	O 7	Soldiers Grove	U. S	51
Sylvania, Racine	R 13	15b	U. S	×
Sylvan Lake, (P. O. name [illegible]) Langlade	I [illegible]	22aa	Am	39
Sylvester, Green				162
Symco, ● Waupaca	K [illegible]	Manawa, [illegible]	U. S	131

T

TOWN. COUNTY.	INDEX	RAILWAY, or, if not on a Railroad, nearest station.	EX.	POP.
Tabor, (mail to Lamberton) Racine	R [illegible]	22a	▭ Am	×
Taegesville, Marathon	J 8	Wausau, 15, 22	Am., U. S	×
Tamarack, Trempealeau	M [illegible]	Arcadia	U. S	×
Tarrant, (8 miles [illegible] of Durand, K 3) Pepin		Durand, 15	U. S	×
Taus, Manitowoc	M [illegible]	Cato, 22	Am	×
Tavera, Richland	P 6	Boscobel Center, [illegible]	U. S	
Tay, (mail to Neillsville) Clark	K 6	Neillsville, 20	Am	×
Taycheedah, Fond du Lac	N 13	22f	Am	169
Taylor, ● Jackson	L 5	[illegible]a	U. S	100
Teegarden, (mail to Tramway) Dunn	J [illegible]	20[illegible]	Am	×
Tell, (6½ miles n. e. of Alma, L [illegible]) Buffalo		Alma, 12, 210, 216	Ad	×
Templeton, ● Waukesha	Q 1	⊙ 15ggg, 145	Natl., U. S	
Terrill, ● Waushara	M 11	Berlin, 15, 202	U. S	×
Tess Corners, Waukesha	T 2	*Lake*, 15	U. S	×
Theisen, Buffalo		Mondovi, 20	Am	×
Theresa, ● Dodge	O 12	⊙ 145b	Natl	355
Thetis, (P. O. name Brownsville) Dodge	O [illegible]	[illegible]	U. S	×
Thiensville, ● Ozaukee	P [illegible]	15kk	U. S	394
Thiry Daems, Kewaunee	K [illegible]	Luxembourg, 37	U. S	46
Thompson, Washington	P 12	Hartford, 15	U. S	×
Thompsonville, Racine	T 4	Franksville, 15	U. S	49
Thorp, 1 bank, ● Clark	J 6	⊙ 145e	Natl	838
Three Lakes, ● Oneida	G 10	⊙ 22mm	Am	143
Thurman, (r. f. d. from Portage) Columbia		Portage, 15, 145	Natl., U. S	×
Tibbets, Walworth	R 12	Elkhorn, 15	U. S	×
Tichigan, Racine	[illegible]	Lakebeulah, 145	Natl	×
Tiffany, (R. R. name *Shoptere Station*) ● Rock	R 11	22c	Am	×
Tigerton, 1 bank, ● Shawano	J 10	⊙ 22u	Am	723
Tilden, (r. f. d. from Chippewa Falls) Chippewa		See Chippewa Falls		×
Tilleda, Shawano	J 11	Hunting, 22	Am	49
Tillinghast, (r. f. d. from Bloomer) Chippewa		See Chippewa Falls		36
Timberland, (10 miles n. w. of Cumberland, G 3) Burnett		Cumberland, 20	Am	×
Timme, Oconto	I 13	Coleman, 15	U. S	113
Timothy, (R. R. name *Newton*) Manitowoc	M 14	22t	Am	25
Tioga, (10 miles n. of Fairchild, K 5) Clark		Fairchild, 20, 36	Am	×
Tisch Mills, ● Manitowoc	L 14	Two Rivers, 22, 218	Am	×
Token, Dane	P 10	Windsor, 15	U. S	79
Toland, (r. f. d. from Rubicon) Dodge	P 12	Hartford, 15	U. S	×
Tomah, 2 banks, ● Monroe	M 7	⊙ 15q, tt	U. S	2,840
Tomahawk, 2 banks, ● Lincoln	H 9	⊙ 15kk, ss, 45a, b	Am., U. S., W	2,291
Tomahawk Dam, (mail to Tomahawk) Lincoln	H 9	15kk, 45b	U. S	×
Tomahawk Junction, (mail to Tomahawk) Lincoln	H 8	⊙ 45b, 50e	W	×
Tomahawk Lake, ● Oneida	G 9	22[illegible]	Am	281
Tonet, (3 miles e. of Champion, K 14) Kewaunee		Luxembourg, 37	U. S	57
Tonnar, Dunn	I 3	Wheeler, 145	Natl	10
Tony, (6 miles e. of Warner, H 5) Chippewa		⊙ Warner, 50	W	×
Topside, (mail to Ironriver) Bayfield	D 5	60b	N. P	×
Tornado, Door	J 14	Maplewood, 5	U. S	×
Torun, (8 miles n. of Hull, K 9) Portage		Stevens Point, 37, 145	Natl., U. S	×
Tousley, (mail to Lakemills) Jefferson	Q 11	Lakemills, 22	Am	×
Towerville, Crawford	O 6	Soldiers Grove, 150	U. S	×
Towne, Portage	L 10	Plainfield, 145	Natl	×
Town Line, (mail to Plymouth) Sheboygan	N 13	22f	Am	×
Tradelake, ● Burnett	G 2	Grantsburg, 60	N. P	117
Trade River, Burnett	G 1	Grantsburg, 60	N. P	15
Tramway, Dunn	J 3	20a	Am	384
Trap City, (mail to Granite Heights) Marathon	I 9	15kk	U. S	×
Tremble, (mail to Suamico) Brown	K 13	⊙ 15ll	U. S	×
Trempealeau, ● Trempealeau	M 5	⊙ 12b, 22l, n, 37e, 210, 216	Ad., Am	609
Trenton, (mail to Hager City) Pierce	K 2	Hager City, 12, 210, 216	Ad	×
Trevino, (mail to Pepin) Buffalo	L 3	⊙ 12b, 15q	Ad., U. S	×
Trevor, ● Kenosha	R 13	⊙ 145a	Natl	×
Trim Belle, Pierce	K 1	Ellsworth, 20	Am	73
Trinoli, (mail to Clifford) Lincoln	H 8	50e	W	×
Trippville, Vernon	N 7	Elroy, 20, 22	Am	×
Trout, (r. f. d. from Irving) Jackson	L 6	Black River Falls, 20	Am	×
Trout Brook, (mail to Spooner) Washburn	F 3	Spooner, 20	Am	×
Troy, Walworth	R 12	Troy Center, 15	U. S	283
Troy Center, ● Walworth	Q 12	⊙ 15c	U. S	214
Truax, (mail to Eau Claire) Eau Claire	J 4	20a	Am	×
Truesdell, Kenosha	R 14	15a	U. S	×
Truman, (5 miles s. w. of Calamine, R 8) Lafayette		Calamine, 15	U. S	×
Tunnel City, (R. R. name *Greenfield*) ● Monroe	M 6	15q	U. S	119
Tunnel Side Track, (mail to Elroy) Juneau	N 8	20	Am	×
Turtle Lake, 1 bank, ● Barron	H 2	20h, 50a	Am., W	326
Tustin, Waushara	M 11	Weyauwega, 45	Natl	160
Twinbluffs, ● Richland	P 8	15	U. S	×
Twin Creek, (mail to McAllister) Marinette		148a	Am	×
Twingrove, Green	S 9	Juda, 15	U. S	×
Twinlakes, ● Kenosha	S 1[illegible]	22	Am	393
Twin Lakes, (mail to Tomahawk) Lincoln	H 9	45a	Am	×
Two Rivers, 1 bank, ● Manitowoc	M 14	⊙ 22w, 218	Am	3,784
Two Rivers Junction, (mail to Manitowoc) Manitowoc		22t, w	▭ Am	×
Tyler Forks, (mail to Plummer) Ashland	E 7	145s	▭ Natl	×
Tyrone, Green	S 10	Brodhead, 15	U. S	×

U

TOWN. COUNTY.	INDEX	RAILWAY, or, if not on a Railroad, nearest station.	EX.	POP.
Ubet, (6 miles e. of Dresser Junction, H 1) Polk		Dresser Junction, 50	W	×
Ula, Green	R 9	Blanchardville, 38	Am	×
Ulao, (mail to Port Washington) Ozaukee	O 4	22t	Am	×
Ulysses, Barron	H 4	Rice Lake, 145	Natl	×
Underhill, Oconto	J 12	22u	Am	52
Union, Rock	Q 10	Evansville, 22	Am	×
Union Center, ● Juneau	N 8	⊙ 22t	Am	157
Union Church, Racine	T 2	Caledonia, 15	U. S	×
Uniongrove, 1 bank, ● Racine	R 13	⊙ 15b	U. S	520
Union Mills, ● Iowa	Q 8	Dodgeville, 22, 38	Am	15
Unity, ● Marathon	J 9	⊙ 145	Natl	771
Upson, ● Iron	E 7	145	Natl	86
Urban, (mail to Montana) Buffalo	L 4	Cochrane, 12	Ad	×
Urne, (8 miles e. of Mishamokwa, K 3) Buffalo		Nelson, 12	Ad	×
Urquhart, Taylor	I 7	Medford, 145	Natl	×
Utica, ● Dane	Q 10	Stoughton, 15	U. S	57
Utley, Green Lake	N 11	⊙ 15ee	U. S	×

V

TOWN. COUNTY.	INDEX	RAILWAY, or, if not on a Railroad, nearest station.	EX.	POP.
Valders, Manitowoc	M 13	⊙ 145d	Natl	×
Vale, Chippewa	I 3	Craft, 145	▭ Natl	×
Valley, ● Vernon	O 7	Westby, 15	U. S	39
Wis. 7				
Valley Junction, (R. R. name *Wisconsin Valley Junction*) ● Monroe	M 7	15tt, 20c	Am., U. S	25
Valmy, Door		Jacksonport, 218		×
Valton, ● Sauk		[illegible]		×
[illegible]	E 7	22r	▭ Am	×
Vance, Dunn	I 3	Chetek, 20	Am	×
Vandriessen, (8½ miles e. of Nekoosa, L 9) Adams		Nekoosa, 15	▭ U. S	×
Vandyne, ● Fond du Lac	N 12	⊙ 22d, 145b	Am	78
Van Horne, (mail to Pembina) Marinette	G 13	50e	▭ W	×
Vaughn, (5½ miles s. e. of Morley, I 10) Langlade		Antigo, 22	Am	×
Veedum, Wood	L 8	15xx	U. S	×
Veefkind, Clark	K 7	145l	▭ Natl	×
Velp, Brown	K 13	Duckcreek, 37	▭ U. S	444
Vernon, Waukesha	T 1	145a	▭ Natl	×
Verona, ● Dane	Q 9	⊙ 22q	Am	93
Vesper, ● Wood	K 8	15yy, 46	Am., U. S	×
Veteran, Burnett				×
Victory, Vernon	O 5	⊙ 12a, 210, 216b	Ad	100
Vienna, Walworth	R 13	*Honeycreek Sta.*, 145	Natl	×
Vignes, Door	J 15	Maplewood, 5	▭ U. S	27
Viking, Pierce	J 2	Springvalley, 55	Am	×
Vilas, (3 miles n. e. of Cottage grove, Q 10) Dane		Cottagegrove, 22	Am	×
Vineland, (mail to Oshkosh) Winnebago	M 12	See Oshkosh		×
Viola, 1 bank, ● Richland	O 6	150	U. S	432
Virgin Spur, (mail to Scandinavia) Portage	L 10	37a	▭ U. S	×
Viroqua, 2 banks, ● Vernon	O 6	⊙ 15t	U. S	1,950
Viroqua Junction, (mail to Sparta) Monroe	N 6	15q, t	▭ U. S	×
Volga, Polk	H 2	Amery, 50	W	37
Voseville, Door	J 15	Sturgeon Bay, 5, 200, 218, 228	U. S	39

W

TOWN. COUNTY.	INDEX	RAILWAY, or, if not on a Railroad, nearest station.	EX.	POP.
Wabeno, (24 miles n. w. of Mountain, I 12) Forest		⊙ 22xx	Am	116
Wagner, (2 miles s. of McAllister, H 13) Marinette		148a	Am	93
Wagon Landing, Polk				×
Waino, (6½ miles n. of Brule, D 4) Douglas		Brule, 60	N. P	×
Wakefield, (mail to Medina) Outagamie	L 12	Medina, 22	Am	×
Waldridge, (mail to St. Louis) Douglas	D 2	60a	▭ N. P	×
Waldo, ● Sheboygan	N 14	⊙ 15kk	U. S	186
Waldwick, ● Iowa	Q 8	Mineralpoint, 15	U. S	121
Wales, ● Waukesha	Q 12	⊙ 22p	Am	×
Walker, (mail to Grand Rapids) Wood	L 8	[illegible]	U. S	×
Walhain, Kewaunee	K 14	Luxembourg, 37	U. S	56
Wallace, Sawyer	G 5	Hayward, 20	Am	×
Walworth, ● Walworth	S 12	15fff	▭ U. S	274
Wanek, (r. f. d. from Menominee) ● Dunn	J 3	Elkmound, 20	Am	×
Warrens, ● Monroe	M 6	⊙ 20c	Am	220
Wascott, (mail to Gordon) Douglas	[illegible]	[illegible]	▭ Am	×
Washburn, 2 banks, ● Bayfield	C 6	⊙ 20h, 125, 201, 226, 236, 240	Am	6,811
Washburn, (mail to Rewey) Grant	Q 7	Rewey, 22	Am	×
Washington Harbor, Door	H 5	218		779
Waterbury, (mail to Pray) Jackson	L 7	37a	▭ U. S	×
Waterford, ● Racine	R 13	*Honeycreek Sta.*, 145	Natl	484
Waterloo, 2 banks, ● Jefferson	P 11	⊙ 15r	U. S	1,127
Waterman, (mail to Unity) Clark		Unity, 145	Natl	×
Watertown, 3 banks, ● Jefferson	P 11	⊙ 15p, 22d	Am., U. S	8,437
Watertown Junction, (mail to Watertown) Jefferson	Q 12	⊙ 15p, r, 22d	▭ Am., U. S	×
Watertown Switch, (mail to Madison) Dane		15r, s	▭ U. S	×
Waterville, Waukesha	Q 12	Dousman, 22	Am	132
Wattsville, (mail to Sommerville) Milwaukee	Q 3	North Milwaukee, 15	U. S	×
Waubeek, Dunn	K 3	Dunnville, 15	▭ U. S	×
Waucousta, Fond du Lac	O 13	Campbellsport, 22	Am	69
Waukau, ● Winnebago	M 11	⊙ 15ff	U. S	361
Waukesha, 2 banks, ● Waukesha	S 11	⊙ 15f, 22p, 48½, 145a, b	Am., Natl., U. S	7,419
Waukesha Beach, (mail to Waukesha) Waukesha	R 1	48½		×
Waumandee, ● Buffalo	L 4	Cochrane, 12	Ad	813
Waunakee, ● Dane	P 10	⊙ 22h	Am	443
Waupaca, 2 banks, ● Waupaca	L 11	⊙ 145b	Natl	2,912
Waupun, 1 bank, ● Fond du Lac	O 11	⊙ 15dd	U. S	3,185
Wausau, 3 banks, ● Marathon	J 9	⊙ 15kk, 22bb	Am., U. S	12,354
Wausau Junction, (mail to Wausau) Marathon	J 9	22bb	▭ Am	×
Wausaukee, ● Marinette	H 13	⊙ 15ll, qq	U. S	293
Wausemon, (R. R. name *Pickett*) Green	R 8	15k, 38b	▭ Am., U. S	×
Wautoma, 1 bank, ● Waushara	M 10	Coloma Station, 145	Natl	×
Wauwatosa, ● Milwaukee	R 3	⊙ 15e, 48½	U. S	2,842
Wauzeka, ● Crawford	Q 6	⊙ 15g, 150	U. S	471
Waverly, Pierce	K 2	Ellsworth, 20	Am	79
Wayne, Washington	O 13	Kewaskum, 22	Am	67
Wayside, ● Brown	L 13	Askeaton, 15	U. S	134
Weber, Marathon	J 8	Stratford, 22	Am	×
Webster, Burnett				17
Webster, (mail to Junction) Portage	K 9	145c	▭ Natl	×
Wedges Creek Junction, (mail to Granton) Clark	K 6	Granton, 20	Am	×
Weedens, (mail to Sheboygan) Sheboygan	N 14	22t	▭ Am	×
Weikels Mill, (mail to Regina) Shawano	J 11	27	▭ Am	×
Weil, (mail to Schleisingerville) Washington	O 12	Schleisingerville, 15, 145	Natl., U S	×
Wein, Marathon	J 8	Fernwood, 22	Am	×
Weiner, (r. f. d. from Ottawa) Jefferson		Dousman, 22	Am	×
Welcome, ● Outagamie	K 11	22u	▭ Am	624
Welhaven, Shawano	K 12	Shawano, 22	Am	219
Wells, (mail to Neillsville) Clark		Neillsville, 20	Am	×
Wells, (9 miles s. e. of Hilbert, M 13) Calumet		Hilbert, 15, 145	U. S	×
Wentworth, Douglas	D 3	60b	N. P	37
Wequiock, Brown	K 13	See Greenbay		296
Werley, ● Grant	Q 6	22r	▭ Am	×
Werner, (mail to Germantown) Juneau	N 8	Mauston, 15	U. S	×
Westbend, 1 bank, ● Washington	O 13	⊙ 22n	Am	2,119
West Bloomfield, Waushara	L 11	Weyauwega, 145	Natl	×
Westboro, ● Taylor	H 7	⊙ 145n	Natl	227
Westby, 1 bank, ● Vernon	O 6	⊙ 15t	U. S	524
West Denmark, ● Polk	H 1	St. Croix Falls, 50	W	161
West Depere, ● Brown	K 13	⊙ 22d	Am	1,963
West Eau Claire, (mail to Eau Claire) Eau Claire	J 4	20a, e	▭ Am	×
Western Union, (R. R. name *Western Union Junction*) ● Racine	R 14	⊙ 15a, b	U. S	×
Westfield, 1 bank, ● Marquette	N 10	⊙ 145i	Natl	521
West Granville, ● Milwaukee	Q 3	Granville Center, 22	▭ Am	×
West Greenville, (mail to Greenville) Outagamie		22u	▭ Am	×
West Lima, ● Richland	O 7	Richland Center, 15	U. S	191
West Middleton, (mail to Middleton) Dane	Q 9	Middleton, 15	U. S	×
Weston, Dunn	J 3	Downsville, 15	U. S	×
West Pensaukee, (mail to Pensaukee) Oconto	J 13	Pensaukee, 22	Am	×
Westpoint, (r. f. d. from Lodi) Columbia	P 9	Okee, 22	Am	×
Westport, (r. f. d. from Muscoda) Richland	P 6	Blueriver, 15	U. S	132
West Prairie, Vernon	O 6	Viroqua, 15	U. S	×
West Rosendale, Fond du Lac	N 11	22f	▭ Am	×
West Salem, 2 banks, ● La Crosse	N 5	⊙ 15q, 22i	Am., U. S	725
West Superior, 6 banks, ● Douglas	D 3	⊙ 20n, 31, 35b, 43, 60b, d, 203, 204, 212, 226, 230, 232, 234, 236, 240	Ad., Am., G. N., N. P., W	26,176
West Sweden, Polk	G 2	Grantsburg, 60	N. P	332
Weyauwega, 1 bank, ● Waupaca	L 11	⊙ 145b	Natl	888
Weyerhauser, ● Chippewa	H 4	⊙ 50a, c	W	911
Wheatland, Kenosha	R 13	145a	▭ Natl	×
Wheatville, Crawford	P 6	Richland Center, 15	U. S	×
Wheeler, ● Dunn	I 3	⊙ 145f	Natl	116
Whelan, Buffalo		Alma, 12, 210, 216	Ad	×
Whitcomb, ● Shawano	J 10	⊙ 22u, aa	Am	219
White Birch, (P. O. name Solon Springs) Douglas	E 3	20n	Am	221
Whitecreek, ● Adams	N 9	Mauston, 15	U. S	×
Whitefish Bay, Milwaukee	Q 4	22t, 48½	Am	512
Whitehall, 1 bank, ● Trempealeau	L 5	⊙ 37a	U. S	600
Whitelaw, Manitowoc	M 14	Cato, 22	▭ Am	×
Whitemound, Sauk	P 8	Springgreen, 15	U. S	×
Whiteoak, Lafayette	S 8	Shullsburg, 15	U. S	×
White River, (mail to Ashland) Ashland	D 6	⊙ 145n	▭ Natl	×
Whites Siding, (mail to Hazelhurst) Oneida	G 9	39a	▭ Am	×
Whitewater, 2 banks, ● Walworth	Q 12	⊙ 15f	U. S	3,405
Whittlesey, Taylor	I 7	145n	▭ Natl	×
Wickware, Barron	H 4	Barron, 50	W	×
Wilcox, Clark	K 7	Granton, 20	Am	×
Wilcox, (mail to Peshtigo) Marinette	I 13	22rr	▭ Am	×
Wilder, (mail to Flanner) Marathon	J 9	15kk	▭ U. S	×
Wildrose, ● Waushara	M 10	Plainfield, 145	Natl	244
Wildwood, (mail to Brookville) St. Croix	J 2	55b	▭ Am	×
Wildwood Junction, (mail to Wildwood) St. Croix	J 2	55a	▭ Am	×
Williams Bay, Walworth	R 12	⊙ 22g	Am	×
Williamsburg, (Station Milwaukee P. O.) ● Milwaukee	R 4	See Milwaukee		×

Am., American Ex. G. N., Great Northern Ex. Natl., National Ex. N. P. Northern Pacific Ex. Pac., Pacific Ex. U. S., United States Ex. W., Western Ex.

TOWN.	COUNTY.	INDEX.	RAILWAY, or, if not on a Railroad, nearest station.		
Williamsport, (mail to Superior)	Douglas				
[illegible]	[illegible]				
[illegible]	Racine				
Willowdale, Rock					
Wilmot, ● Kenosh					
Wilson, ● St Croix					
Wilton, ● I bank, Monroe					
Winchester, ● Winnebago		M			
Wind Lake, Racine					
Windsor, ● Dane		P 1			
Winfield, (mail to Sullivan) Waukesh		Q 1			
Winnebago, (2½ miles n. of Oshkosh, M 12) ● Winnebago			See Oshkosh		
Winnebago, (mail to Leclaire) Douglas		D 4	31	W	
Winneconne, I bank, ● Winnebago		M 11	15*tt*, 20*l*	U. S	1,042
[illegible] to La [illegible]			15*u*, 22*c*, *k*	Am., U. S	
Winnoski, Sheboygan		N 13	Plymouth, 15, 22	Am., U. S	
Wiota, ● Lafayette		R 8	Gratiot, 15	U. S	
Wisconsin Central Junction, (mail to Portage) Columbia			15*aa*	U. S	
Wisconsin Valley Junction, (P. O. name Valley Junction) Monroe		M 7	15*tt*, 20*c*	Am., U. S	25
Wisconsin Veterans Home, ● Waupaca		L 10	Waupaca, 115		
Withee, ● Clark		J 7	115		1
Wittenberg, I ban ● [illegible]					798
Wittlin, (r. f. d. [illegible] ville) Outagamie			H		
Witwen, (3½ miles n [illegible] hawk, P 8) Sauk			Sauk City, 15		
Wolfcreek, Polk		H 1	St. Croix Falls, 50		112
Wolflake, (3 miles n. [illegible] vary, N 13) Fond du Lac			Calvary, 22		
Wolf River Junction, (mail to Antigo) Langlade		I 10	22*c*, *ff*		
Wonewoc, I bank, ● Juneau		N 8	22		811
Wood, (1½ miles s. e. of Dehello, O 7) Vernon			Lavalle, 22		
Woodboro, Oneida			39, 50*c*		339
Woodford, ● Lafayette		R 9	38*b*		
Woodhull, Fond du Lac		N 12	22*f*		
Woodlake, Burnett		G 1	Grantsburg, 60		131
Woodland, ● Dodge		P 12	15*dd*		
Woodlawn, (4 miles n. [illegible] Whitemound, P 8) Sauk			Springgreen, 15		
Woodman, ● Grant		Q 6	15*j*, 22*r*	Am., U. S	
Wood River, (mail to Grantsburg) Burnett		G 2	Grantsburg, 60	N. P	
Woodruff, (R. R. name *Woodruff Junction*) ● Vilas		F 9	6, 15*ss*, 22*r*, *ss*	Am	397
Woodside, (3 miles s. w. of Foscora, S. 15; Kewaunee			Algoma, 5, 218		
Woodstock, ● Richland		O 7	Richland Center, 15		86
Woodville, ● St. Croix		J 2	20*u*, 55*tt*		333
Woodworth, ● Kenosha		S 13	22*e*	Am	
Wooster Mills, (mail to [illegible] Grove) Crawford		O 6	42	U. S	
Worcester, Price		G 8	145*u*	Natl	
Worden, (7½ miles s. of Stanley, J 6) Clark			Stanley, 145	Natl	
Worden, (mail to [illegible] Forest		H 9	22*ii*		
Worth, (1½ miles [illegible] H 1) Polk			See Croix Falls, 50	W	
Wright, (4 miles s. of Wrightsville, L 6) Jackson			Wrightsville, 20		
Wright Ferry, (mail to Bridgeport) Crawford		Q 6			
Wrightstown, ● Brown		L 3			120
Wrightsville, (R R. name *Wright* Jackson		L			
Wuertsburg, Marathon		J 7	Athens, 1		
Wyattsbig, Grant		Q 5	12*n*, 21*o*, 21*bb*		11
Wyeville, (R. R. name [illegible] *Junction*) Monroe		M 7	20*v*, 22*o*		
Wyocena, ● Columbia		O 10	15*p*		571
Wyoming, Iowa					15
Y					
Yankeys Spur, (mail to Hazelhurst) Oneida					
Yellowstone, Lafayette					
Yelo, (mail to Chili) Clar					
York, (6 miles w. of Northfield, K 6) ● Jackson					
[illegible] (mail to Deansville) [illegible]			Deansville, 15		
Young America, ([illegible] bend) Washington			Sylvania, 15		29
Yuba, Richland			Westbend, 22		
			Union Center, 22		
Z					
[illegible] son, L 14) Manitowoc			Two Rivers, 22, 218	Am	
Zanoni, (8 miles s. e. of Neeedah, M 8) Juneau			Neeedah, 15, 22	Am., U. S	
Zarra, (mail to Kewaunee) Kewaunee		L 11	Kewaunee, 37, 200, 218	U. S	
Zetta, (mail to Pray) Jackson		L 7	15*uu*	U. S	
Ziegler, Marathon		L 8	Wausau, 15, 22	Am., U. S	
Zion, (7 miles w. of Oshkosh N 12) Winnebago			See Oshko		
Zitan, Winnebago		L 11	Dale, 145	N	
Zoar, (mail to Winche[illegible] Win. nebago		M 11	Crete, 22, 145	Am., Natl	
Wis. s					

Am., American Ex. G. N., Great Northern Ex. Natl., National Ex. N. P., Northern Pacific Ex. Pac., Pacific Ex. U. S., United States Ex W., Western Ex.

AA AT

INDEX TO STATE MAP OF MINNESOTA.

EXPLANATION.

To find the name of any place on the Map, first find the name in the index; opposite the name will be seen the number and letter designating it on the Map; then trace a direct line on the Map from the number given to a point where it meets a direct line running from the letter given, and at or near this point will be found the name desired.

Figures represent Railroads. An *italic* letter after each figure represents the branch of that railroad.

County seat in **Full Face** type.
All Towns in Roman type are Post Offices.
All Towns in *Italic* type are not Post Offices
● Money Order Post Office.
© Telegraph Station.
▭ Prepaid Freight and Express Station.
× Population unknown, or less than 100.
r. f. d. rural free delivery.
Ad. Ex., Adams Express.
Am. Ex., American Express.
Gr. Nor. Ex., Great Northern Express.
Natl. Ex., National Express.
N. P. Ex., Northern Pacific Express.
U. S. Ex., United States Express.
W., F. & Co. Ex., Wells, Fargo & Co. Express.
W. Ex., Western Express.

RAILROADS.

5. Brainerd & Northern Minnesota.
a. Brainerd, K 8, to Bemidji, G 6.
b. Backus, I 7, to Colborn, I 7.
c. Lathrop, H 7, to Man Lake, I 7.
d. Walker, H 6, to Warner, H 6.
e. Under construction from Bemidji, G 6, to Nebish, F 6.

6. Burlington, Cedar Rapids & Northern.
a. Rockford, Iowa, to Albert Lea, U 10, entering the State at Gordonsville, V 10.
b. Estherville, Iowa, W 6, to Sioux Falls, S. Dak., V 1, entering the State at Littlerock, V 4, and leaving at V 3.
c. Lake Park, Iowa, to Hardwick, U 3, and projected to Canova, S. Dak., entering the State at V 5.
d. Ellsworth, V 3, to Watertown, S. Dak. leaving the State at Altoona, S 3.
e. Trosky, T 3, to Jasper, T 2.
f. Germania, Iowa, to Faribault, S 10, entering the State at V 8.

12. Chicago, Burlington & Quincy.
a. Grand Crossing, Wis., to Minneapolis, O 14, entering the State at Point Douglas, Q 11.
b. East Winona, Wis., T 14, to Winona, T 14.

14. Chicago Great Western.
a. Elma, Iowa, to Minneapolis, O 14, entering the State near Taopi, V 12.
b. Junction, T 11, to Lyle, V 11.
c. Lyle, V 11, to Manly Junction, Iowa, leaving the State at V 11.
d. Eden, S 11, to Mantorville T 11.
e. Mankato, S 8, to Red Wing, R 12.
f. Faribault, S 10, to Cannon River, S 10.

15. Chicago, Milwaukee & Saint Paul.
a. Dubuque, Iowa, to Lacrosse, Wis., U 15, entering the State at V 15, and leaving at River Junction, T 15.
b Reno, V 15, to Preston, U 13.
c River Junction, F 15, to Saint Paul, O 15.
d Saint Croix Junction, P 11, to Stillwater, P 11.
e Saint Paul, O 15, to Minneapolis, O 14.
f Wabasha, S 13, to Chippewa Falls, Wis., leaving the State at S 13.
g. East Wabasha, S 13, to Zumbrota, S 11.
h. Lacrosse, Wis., U 15, to Ramsey, U 11, entering the State at U 15.
i Ramsey, U 11, to Jackson, U 6.
k Jackson, U 6, to Woonsocket, S. Dak., leaving the State at Airlie, T 2
l Wells, U 9, to Mankato, S 8.
m. Calmar, Iowa, to Austin, U 11, entering the State at Leroy, V 12.
n. Mason City, Iowa, to Austin, U 11, entering the State at Lyle, V 11.
o. Austin, U 11, to Minneapolis, O 14.
p. Northfield, R 10, to Cannon Junction, R 11.
q. Minneapolis, O 14, to Montevideo, P 4
r. Montevideo, P 4, to Aberdeen, S. Dak., leaving the State at Ortonville, O 2.
s. Hopkins, S 13, to Minnetonka, O 12.
t. Glencoe, Q 8, to Hutchinson, P 7.
u. Benton Junction, Q 9, to Hastings, Q 11.
v Ortonville, O 2 to Fargo, N. Dak., I 1, leaving the State at M 2.
w. St. Paul, O 15, to Duluth, I 12, over the St. Paul & Duluth branch of the Northern Pacific.

20. Chicago, Saint Paul, Minneapolis & Omaha.
(Controlled by the Chicago & Northwestern.)
a. Minneapolis, O 14, to North Wisconsin Junction, Wis., leaving the State at Lakeland Junction, P 11.
b. Stillwater Junction, P 11, via Stillwater, P 11, to Ellsworth, Wis., Q 11, leaving the State at P 11.
c. Superior Junction, Wis., to Duluth, I 12, entering the State at I 12.
d. Saint Paul, O 15, to Saint James, T 7.
e. Saint James, T 7, to Sioux City, Iowa, leaving the State at Bigelow, V 4.
f. Lake Crystal, S 8, to Elmore, V 8.
g. Heron Lake, U 5, to Pipestone, T 3.
h. Sioux Falls Junction, V 4, to Mitchell, S. Dak., leaving the State near Beaver Creek, U 2.
i. Luverne, U 3, to Doon, Iowa, leaving the State at V 3.
k. Madelia, S 7, to Fairmont, U 7, and building southeastward into Iowa.
l. Bingham Lake, T 6, to Currie, S 4, and building northwestward.

22. Chicago & Northwestern.
a. Baraboo, Wis., to Winona, T 14, entering the State at T 14.
b. Winona, T 14, to Waseca, T 9.
c. Waseca, T 9, to Tracy, S 4.
d. Tracy, S 4, to Watertown, S. Dak., leaving the State at I 2.
e. Chatfield Junction, T 12, to Chatfield, U 13.
f. Plainview Junction, T 12, to Plainview, S 13.
g. Zumbrota Junction, T 12, to Zumbrota, S 11.
h. Kasson, T 11, to Mantorville, T 11.
i. Mankato Junction, S 8, Mankato, S 8.
k. Redwood Junction, S 6, to Redwood Falls, R 6.
l. Tracy, S 4, to Huron, S. Dak., leaving the State at S 2.
m Eagle Grove, Iowa, to Elmore, V 8, entering the State a V 8.
n Mankato, S 8, to New Ulm, R 7.
o. Burt, Iowa, to Vesta, R 5, entering the State at V 7, and building northwestward.
p. Belle Plaine, Iowa, to Fox Lake, U 7, entering the State at V 9.
q. Tyler, S 3, to Astoria, S. Dak., Q 2, leaving the State at R 2.

23. Duluth Belt Line.
West Duluth, I 12, to Bay View Heights, two miles long.

25. Duluth Missabe & Northern.
a. Duluth I 12, to Mount Iron, F 11.
b. Columbia Junction, I 11, to Stoney Brook Junction, I 11.
c. Iron, G 11, to Biwabik, F 11.
d. Spruce, G 11, to Eveleth, G 11.
e. Jones, G 11, to McKinley, F 11.
f. Wolf, G 11, to Mahoning Mine, G 10.
g. Wolf, G 11, to Virginia, F 11.

27. Duluth, Missabe & Western.
Hibbing, G 10, to Crooked Lake, G 9.

28. Duluth, Red Wing & Southern.
Red Wing, R 12, to Zumbrota, S 11, and projected to Albert Lea, U 10, and Sioux City, Iowa.

29. Duluth-Superior Traction Co. (Elec.)
Duluth, I 12, to Superior, Wis., J 12, leaving the State at I 12.

30. Duluth Terminal.
In Duluth, I 12, about two miles long.

31. Duluth, South Shore & Atlantic.
(Controlled by the Canadian Pacific.)
Duluth, I 12, to Thomaston, Mich., leaving the State at I 12.

32. Duluth Transfer.
Duluth, I 12, to Fond du Lac, J 12.

33. Duluth & Iron Range.
a. Duluth, I 12, to Winton, E 13.
b. Tower Junction, F 12, to Tower, F 12.
c Allen Junction, F 12, to Eveleth, G 11.
d. Mariska, F 11, to Virginia, F 11.
e McKinley, F 12, to Fayal, G 11.
f McKinley, F 12, to Rogers Mine, F 12.
g. Genoa, G 11, to Genoa Mine, G 11.
h. Sparta, G 11, to Sparta Mine, G 11.
i. Cloquet River, G 12, via Waldo, H 13, to ore docks, and to Two Harbors, H 13.
k. Spur to Lay Mine, F 11.

34. Duluth & Northeastern.
Hornby, G 12, to Island Lake, H 12.

34½. Duluth & Northern Minnesota.
Knife River, I 13, to terminus on Encampment River.

35. Great Northern.
a. Saint Paul, O 15, to Willmar, O 6.
b Wayzata, O 12, to St. Bonifacius, P 9.
c St. Bonifacius, P 9, to Hutchinson, Q 7.
d. Minneapolis, O 14, to Minnehaha Park, P 14, via Old Motor Line.
e Minneapolis, O 14, to Hopkins, O 13, via old Motor Line.
f Willmar, O 6, to Breckenridge, K 2.
g Willmar, O 6, to Sioux Falls, S. Dak., V 1, leaving the State at U 2.
h Benson, O 4, to Watertown, S. Dak., leaving the State at Nassau, P 2.
i Morris, N 4, to Brown Valley, N 1.
k Yarmouth, L 2, to Aberdeen, S. Dak., leaving the State at Childs, L 2.
l Breckenridge, K 2, to Larimore, N. Dak., leaving the State at K 2.
m Saint Paul, O 15, to Barnesville, J 2.
n. Minneapolis, O 14, to Saint Cloud, N 8.
o. Elkriver, O 9, to Milaca, M 9.
p. Saint Cloud, N 8, to Sandstone, L 11.
q Sandstone, L 11, to Duluth, I 12, leaving the State at Foxboro, J 12, and re-entering at I 12.
r. Saint Cloud, N 8, to Willmar, O 6.
s. Sauk Center, M 6, to Cass Lake, G 7.
t. Evansville, L 4, to Tintah, L 3.
u. Fergus Falls, K 3, to Pelican Rapids, J 3.
v. Elizabeth, K 3, to Carlisle, K 3.
w. Barnesville, J 2, to Neche, N. Dak., leaving the State at Moorhead, I 1.
x. Barnesville, J 2, to Grand Forks, N. Dak., leaving the State at East Grand Forks, E 1.
y. Junction, E 2, to Boundary Line, A 1.
z. Wahpeton, N. Dak., K 2, to Moorhead, I 1, entering the State at K 2.
aa. Moorhead, I 1, to Halstad, G 1.
bb. Alton, N. Dak., G 1, to Crookston, F 2.
cc. Carman, F 2, to Cass Lake, G 7.
dd. Shirley, E 2, to Thief River Falls, D 3.
ee. Saint Hilaire, E 3, to Red Lake Falls, E 3.
ff. Superior, Wis., J 12, to Cloquet I 11, entering the State at New Duluth, J 12.
gg. Proposed from Milaca, M 9, to Mississippi, H 10.
hh. Saunders, Wis., J 12, to Cass Lake, G 7, entering the State at J 12.
ii. Coon Creek, P 10, to Brook Park, M 10.
kk. Under construction from Spring Park, Q 9, to St. Bonifacius, Q 9.
ll. Mississippi, I 10, to Dewey Lake, F 10, and proposed to the International line, C 10.
nn. Kelly Lake, G 10, to L. & B. Mine, G 10.
oo. Agnew Junction, G 10, to Sheridan, G 10.
pp. Mahoning, G 10, to Mahoning Mine, G 10.
qq. Barclay Junction, F 10, to Hobson, F 10.
rr. Hibbing, G 10, to Virginia, F 11.
ss. Ellis, G 11, to Stony Brook Junction, I 11.
tt. Sioux City, Iowa, to Garretson, S. Dak., U 2, entering the State near Hills, V 3, and leaving at U 2

37. Green Bay & Western.
Green Bay, Wis., to Winona, T 14, entering the State at T 14.

38. Illinois Central.
a. Mona Junction, Iowa, to Albert Lea, U 10, entering the State at V 11.
b. Cherokee, Iowa, to Sioux Falls, S. Dak., V 1, entering the State near Steen, V 3, and leaving near Bruce, V 2.

40. Itasca Lumber Co.
Deer River, G 9, northward, 20 miles with branch building to Hannaford, G 9

42. Mesaba Southern.
Saint Louis River, G 11, to Mount Iron, F 11, and northwestward, F 10.

44. Minneapolis Eastern.
See Chicago, Milwaukee & St. Paul, and Chicago, St. Paul, Minneapolis & Omaha.

50. Minneapolis, Saint Paul & Sault Ste. Marie.
(Controlled by the Canadian Pacific.)
a. Weyerhauser, Wis., to Minneapolis, O 14, entering the State at Oslsville, O 11.
b. Cardigan Junction, N 15, to Saint Paul, O 15.
c. Minneapolis, O 14, to Glenwood, N 5.
d. Glenwood, N 5, to Enderlin, N. Dak., leaving the State at L 2.

53. Minneapolis & Champlin.
Minneapolis, O 14, to Champlin, M 13

55. Minneapolis & Saint Louis.
a. Minneapolis, O 14, to Albert Lea, U 10.
b. Albert Lea, U 10, to Angus, Iowa, leaving the State at V 9
d. Saint Paul, O 15, to Minneapolis, O 14.
e. Hopkins, O 13, to Morton, R 6.
f. Manitou Junction, P 12, to Tonka Bay, P 12.
g. Winthrop, R 7, to New Ulm, S 7.
h. Morton, R 6, to Watertown, S. Dak., leaving the State at Marietta, P 2.
i. New Ulm, S 7, to Storm Lake, Iowa, leaving the State at V 6.

56. Minnesota Transfer.
Transfer Yards in Saint Paul, O 15, for the C., B. & N.; C. G. W.; C. M. & St. P.; C., St. P., M. & O.; G. N.; M. & St. L.; N. P. and W. C. Lines; see city map of Saint Paul.
Saint Anthony Park, O 14, to Belt Line Junction, N 14, and branch to Irondale, N 14

54. Minnesota & Manitoba.
International line, A 5, to Beaudette, B 6.

57. Minnesota & North Wisconsin.
Nickerson, K 11, to Lake Graham, J 12, and to Nemadji, K 11.

58. Minnesota & Southeastern.
Thomson, J 11, to State Line, J 11.

59. Northern Mississippi.
Crosslake, J 8, to Forest Terminal, I 7.

60. Northern Pacific.
a Saint Paul, O 15, to Staples, K 7.
b Trout Brook Junction, O 15, to Northtown Junction, N 14.
c. Northtown Junction, N 14, to Columbia Heights, N 14.
d. Staples, K 7, to Fargo, N. Dak., I 1, leaving the State at Moorhead, I 1.
e Littlefalls, L 7 to Brainerd, K 8.
f. Littlefalls, L 7, to Morris, N 4.
g. Wadena Junction, K 5, to Milnor, N. Dak., leaving the State at Breckenridge, K 2.
h. Staples, K 7, to Duluth, I 12.
i. Winnipeg Junction, I 3, to Carthage Junction, E 1.
k Fertile, F 3, to East Grand Forks, E 1.
l. East Grand Forks, E 1, to Pembina, N. Dak., leaving the State at E 1.
m. Keywest, E 2, to Sherack, E 2.
n. Saint Paul, O 15, to Hinckley, L 11.
o. Hinckley, L 11, to Duluth, I 12.
p. Minneapolis & Duluth Junction, N 15, to Minneapolis, O 14.
q. Whitebear Lake, N 16, to Stillwater, P 11.
r. Wyoming, O 11, to Taylors Falls, O 11.
s. Rush City, N 11, to Grantsburg, Wis., M 11, leaving the State at Martins Spur, N 11.
t. Sandstone Junction, L 11, to Sandstone, L 11.
u. Miller, L 11, to Kettle River, L 11.
v. Carlton, J 11, to Cloquet, I 11.
w. Thomas Junction, J 11, to West End Junction, I 11.

75. Port Arthur, Duluth & Western.
Port Arthur, Ont., to Gunflint Iron Mine, D 15, and building to Ely, E 18

90. Red Lake Transportation Co.
Red Lake Landing, E 6, to Whitefish Lake, F 7. Steamers from Red Lake Landing, E 6, to Thief River Falls, D 3.

100. Saint Paul Union Depot Co.
Used by all railroads entering Saint Paul, O 15, about 5½ miles long, see city map of Saint Paul.

120. Saint Paul & Duluth.
See Northern Pacific.

125. Saint Paul & Suburban. (Elec.)
East Saint Paul, O 15, to Mahtomedi, N 16.

132. Sioux City & Northern.
See Great Northern.

136. South Saint Paul Belt.
South Saint Paul, P 15, to Newport, P 16.

140. Tower Logging Co.
D. & I. R. R., E 12, to forest terminals, F 13.

145. Wisconsin Central.
Irvine, Wis., to Minneapolis, O 14, entering the State at Arcola, P 11.

170. Winona Bridge Ry. Co.
Operated by the C., B. & N.; G. B. & W., and W. & W. R. R's.

175. Winona & Western.
a. Winona, T 14, to Osage, Iowa, leaving the State at Leroy, V 12.
b. Simpson, T 12, to Rochester, T 12.

PROJECTED AND UNDER CONSTRUCTION.

180. Duluth, Saint Cloud, Glencoe & Mankato.
Surveyed from Glencoe, Q 8, to St. Cloud, N 8.

185. Duluth & North Dakota.
Proposed from Thief River Falls, D 3, via Drayton, N. Dak., C 1, to Portal, N. Dak.

190. Gulf & Manitoba.
Under construction from Redwood Falls, R 6, to connection with C., M. & St. P. Ry., Q 6

192. Minneapolis, Anoka & Rainy Lake.
Proposed from Minneapolis, O 14, to Grand Rapids, 175 miles.

195. Minneapolis, St. Paul & Lake Superior.
Building from Ashland, Wis., to Minneapolis, O 14.

196. Minnesota & International.
Building from Bemidji, G 6, to Grand Falls; 91 miles.

198. Minnesota & Manitoba.
(Controlled by the Ontario & Rainy River.)
Surveyed from International Boundary Line at or near Lake of the Woods A 5, to Rainy Lake, C 10.

STEAMSHIP LINES.

199. Canada Atlantic Transit Co.
(Controlled by the Canada Atlantic Ry.)
Parry Sound, Ont., to Duluth, I 12.

200. Crescent Transportation Co.
Buffalo, N. Y. to Duluth, I 12.

202. Diamond Jo Line Steamers.
St. Louis, Mo., to Saint Paul, O 15.

204. Erie & Western Transportation Co.
(Controlled by the Pennsylvania Co.)
Buffalo, N. Y. to Duluth, I 12.

206. Gateway City Packet Co.
a. Lacrosse, Wis., to Guttenberg, Iowa.
b. Lacrosse, Wis., to Saint Paul, O 15.

205. Georgian Bay & Lake Superior Steamship Line.
Collingwood, Ont., to Duluth, I 12.

207. Howard Transportation Co.
Duluth, I 12, to Houghton, Mich.

208. Lake Michigan & Lake Superior Transportation Co.
Chicago, Ill., to Duluth, I 12.

209. Minneapolis, Saint Paul & Buffalo Steamship Co.
Buffalo, N. Y., to Duluth, I 12.

209½. Northern Navigation Co.
Collingwood, Ont., to Duluth, I 12.

210. Northern Steamship Co.
Buffalo, N. Y., to Duluth, I 12.

211. Northwest Transportation Co.
Windsor, Ont., to Duluth, I 12.

212. Port Huron & Washburn Line.
Sarnia Ont., to Duluth, I 12.

215. Rutland Transit Co.
(Controlled by the Rutland R. R.)
Ogdensburg, N. Y., to Duluth, I 12.

213 Union Transit Co.
Buffalo, N. Y. to Duluth, I 12.

214. United States & Dominion Transportation Co.
a. Duluth, I 12, to Ashland, Wis.
b. Duluth, I 12, to Port Arthur, Ont.
c. Rat Portage, Man., to Rainy Lake, C 10.

216. Western Transit Co.
Buffalo, N. Y., to Duluth, I 12.

COUNTIES.

COUNTY. CO. SEAT.	INDEX.	POP.	COUNTY. CO. SEAT.	INDEX.	POP.
Aitkin, Aitkin	[illegible]	6,743	Millelacs, Princeton	[illegible]	[illegible]
Anoka, Anoka	O 10	11,313	Morrison, Littlefalls	L 7	22,891
Becker, Detroit City	I 4	14,375	Mower, Austin	[illegible]	[illegible]
Beltrami, Bemidji	F 6	11,030	Murray, Slayton	S 4	11,911
Benton, Sauk Rapids	M 8	9,912	Nicollet, Saint Peter	R 7	14,774
Bigstone, Ortonville	N 2	8,731	Nobles, Worthington	[illegible]	[illegible]
Blue Earth, Mankato	T 8	32,263	Norman, Ada	[illegible]	[illegible]
Brown, New Ulm	S 6	19,787	Olmsted, Rochester	[illegible]	[illegible]
Carlton, Carlton	J 11	10,017	Ottertail, Fergus Falls	[illegible]	[illegible]
Carver, Chaska	Q 9	17,541	Pine, Pine City	[illegible]	[illegible]
Cass, Walker	[illegible]	[illegible]	Pipestone, Pipestone	[illegible]	[illegible]
Chippewa, Montevideo	[illegible]	[illegible]	Polk, Crookston	[illegible]	[illegible]
Chisago, Center City	[illegible]	[illegible]	Pope, Glenwood	[illegible]	[illegible]
Clay, Moorhead	[illegible]	[illegible]	Ramsey, Saint Paul	[illegible]	[illegible]
Cook, Grand Marais	[illegible]	[illegible]	Redlake, Redlake Falls	[illegible]	12,195
Cottonwood, Windom	[illegible]	[illegible]	Redwood, Redwood Falls	[illegible]	17,261
Crow Wing, Brainerd	[illegible]	[illegible]	Renville, Beaverfalls	[illegible]	[illegible]
Dakota, Hastings	[illegible]	[illegible]	Rice, Faribault	[illegible]	[illegible]
Dodge, Mantorville	[illegible]	[illegible]	Rock, Luverne	[illegible]	[illegible]
Douglas, Alexandria	[illegible]	[illegible]	Roseau, Roseau	[illegible]	[illegible]
Faribault, Blue Earth City	[illegible]	[illegible]	Saint Louis, Duluth	[illegible]	[illegible]
Fillmore, Preston	[illegible]	[illegible]	Scott, Shakopee	[illegible]	[illegible]
Freeborn, Albert Lea	[illegible]	[illegible]	Sherburne, Elk River	[illegible]	[illegible]
Goodhue, Red Wing	[illegible]	[illegible]	Sibley, Henderson	[illegible]	[illegible]
Grant, Elbow Lake	[illegible]	[illegible]	Stearns, Saint Cloud	[illegible]	[illegible]
Hennepin, Minneapolis	[illegible]	[illegible]	Steele, Owatonna	[illegible]	[illegible]
Houston, Caledonia	[illegible]	[illegible]	Stevens, Morris	[illegible]	[illegible]
Hubbard, Park Rapids	[illegible]	[illegible]	Swift, Benson	[illegible]	[illegible]
Isanti, Cambridge	[illegible]	[illegible]	Todd, Long Prairie	[illegible]	[illegible]
Itasca, Grand Rapids	[illegible]	[illegible]	Traverse, Wheaton	[illegible]	[illegible]
Jackson, Jackson	[illegible]	[illegible]	Wabasha, Wabasha	[illegible]	[illegible]
Kanabec, Mora	[illegible]	[illegible]	Wadena, Wadena	[illegible]	[illegible]
Kandiyohi, Willmar	[illegible]	[illegible]	Waseca, Waseca	[illegible]	[illegible]
Kittson, Hallock	[illegible]	[illegible]	Washington, Stillwater	[illegible]	[illegible]
Lac qui Parle, Madison	P 3	14,289	Watonwan, Saint James	T 7	11,496
Lake, Two Harbors	E 14	4,654	White Earth Indian Reservation		3,186
Lesueur, Lesueur Center	S 9	20,234	Wilkin, Breckenridge	K 2	8,080
Lincoln, Lake Benton	R 3	8,966	Winona, Winona	T 13	35,686
Lyon, Marshall	R 4	14,591	Wright, Buffalo	P 8	29,157
McLeod, Glencoe	Q 7	19,595	Yellow Medicine, Granite Falls	Q 3	14,602
Marshall, Warren	C 2	15,698			
Martin, Fairmont	U 7	16,936	Total		1,751,394
Meeker, Litchfield	O 7	[illegible]			

TOWNS.

TOWN. COUNTY.	INDEX.	RAILWAY, or, if not on a Railroad, nearest station,	EX.	POP.
Aarhus, (8 miles s. w. of Madison, P 3) Lac qui Parle		Madison, 55	U. S	×
Aastad, ● Ottertail	L 3	Wendell, 50	W	50
Acoma, (7 miles n. w. of Hutchinson, Q 7) McLeod		Hutchinson, 15, 35	G. N., U. S	18
Acropolis, (mail to Swanriver) Itasca	G 10	36*ll* ▭	G. N	×
Acton, (6½ miles s. of Grove City, P 7) Meeker		Grove City, 35	G. N	×
Ada, 2 banks, ● Norman	G 2	© 35*x*	G. N	1,253
Adams, 1 bank, ● Mower	U 11	© 15*m*	U. S	573
Adelaide, Bigstone	O 3	Ortonville, 15	U. S	×
Adolph, (3½ miles n. of Proctorknott, I 12) St. Louis		*Proctor*, 25 ▭	Am	35
Adrian, 3 banks, ● Nobles	U 4	© 20*h*	Am	1,258
Afton, ● Washington	Q 11	© 15*d*	U. S	370
Aggie, (7 miles n. of Havelock, P 4) Chippewa		Montevideo, 15	U. S	×
Agnew Junction, [illegible] Saint Louis	G 10	35*ll*, *oo* ▭	G. N	×
Ahlbrecht, (3½ miles s. of Granite Lake, O 8) Wright		Maple Lake, 50	W	×
Airlie, Pipestone	J 3	© 15*k*	U. S	40
Aitkin, 1 bank, ● Aitkin	J 9	© 60*h*	N. P	1,719
Akely, ● Hubbard	I 7	35*s*	G. N	159
Albany, 1 bank, ● Stearns	N 8	© 35*m*	G. N	517
Albert, (mail to Culver) Saint Louis	H 11	25*a* ▭	Am	×
Alberta, (9 miles w. of Morris, N 4) Stevens		Morris, 35, 60 ▭	G. N	×
Albert Lea, 4 banks, ● Freeborn	U 10	© 6*a*, *f*, 15*i*, 38*a*, 55*a*, *b*	Am., U. S	4,500
Alborn, (3½ miles n. of Culver, I 11) St. Louis		Culver, 25 ▭	Am	×
Adal, (mail to Fertile) Polk	F 3	Fertile, 60	N. P	×
Alden, 2 banks, ● Freeborn	U 9	© 15*i*	U. S	636
Aldrich, ● Wadena	K 6	© 60*d*	N. P	93
Alexandria, 2 banks, ● Douglas	M [illegible]	[illegible]	G. N	2,681
[illegible] Beltrami		Fosston, [illegible]	G. N	17
[illegible] Saint Louis	[illegible]	[illegible]	[illegible]	18
[illegible] Wilkin		35*z* ▭	G. N	×
Alma City, ● Waseca	T 9	Janesville, 22	Am	196
Almelund, (4½ miles s. e. of Sunrise, N 11) Chisago		Northbranch, 120	Ad	×
Almon, (2 miles n. w. of Wyattville, T 14) Winona		Lewiston, 22	Am	27
Alpha, 1 bank, ● Jackson	U 6	© 15*i*	U. S	209
Altoona, (mail to Cazenovia) Pipestone	S 2	6*d* ▭	U. S	×
Altura, Winona	T 13	© 175*a*	U. S	24
Amboy, 1 bank, ● Blue Earth	T 8	© 20*f*	Am	432
Amerada, (mail to Hibbing) St Louis	F 10	35*ll* ▭	G. N	×
Amherst, Fillmore	U 13	Canton, 15	U. S	42
Amiret, ● Lyon	S 4	© 22*d*	Am	40
Amo, Cottonwood	T 5	Windom, 20	Am	24
Amor, ● Ottertail	K 4	Perham, 60	N. P	×
Anderson, (mail to [illegible])		[illegible]	W	
Andover, (mail to [illegible]) Anoka	O [illegible]	[illegible] ▭	G. N	×
Andree, Isanti	N 10	Braham, 35 ▭	G. N	×
Anglim, (mail to Crookston) Polk		60*l* ▭	N. P	×
Angus, ● Polk	F 2	© 35*y*	G. N	61
Ann, (8 miles s. of Guthrie, G 6) Hubbard		*Guthrie*, 5	B. & N. M	×
Annandale, 2 banks, ● Wright	O 8	© 50*c*	W	431
Anoka, 2 banks, ● Anoka	M 13	© 35*m*, 60*a*	G. N., N. P	3,769
Ansel, Cass				×
Apple, (6½ miles [illegible] of Red[illegible] C 2) Marshall		Argyle, 35	G. N	×
Appleton, 1 bank, ● Swift	O 3	© 15*r*, 35*h*	G. N., U. S	1,184
Arago, (14 miles n. w. of Park Rapids, I 6) Hubbard		Park Rapids, 35	G. N	24
Arban, (4 miles s. e. of [illegible]ford, M 7) Stearns		Avon, 35	G. N	×
Arco, Lincoln	R 3	22*g*	Ad	×
Arcola, (mail to Stillwater) Washington	P 11	145 ▭	Na.	×
Arendahl, Fillmore	T 13	Peterson, 15	U. S	13
Argyle, 1 bank, ● Marshall	D 2	© 35*y*	G. N	829
Arlington, 1 bank, ● Sibley	R 8	© 55*a*	U. S	712
Armstrong, Freeborn	U 9	© 15*i*	U. S	32
Arnold, (8 miles n. of Duluth, I 12) St. Louis		See Duluth		×
Arthur, (4½ miles s. w. of Dora, J 4) Ottertail		Perham, 60	N. P	14
Arthur, (mail to Two Harbors) Saint Louis	I 12	33*a* ▭	U. S	×
Artichoke Lake, ● Bigstone	O 3	Ortonville, 15	U. S	15
Ashby, ● Grant	L 4	© 35*m*	G. N	[illegible]
Ashcreek, Rock	U 3	© 20*i*	Am	45
Ashford, Redwood	R 5	Marshall, 22, 35 ▭	Am., G. N	×
Ashton, (8 miles w. of Dakota, T 14) ● Winona		Dakota, 15	U. S	×
Aspelund, ● Goodhue	S 11	Kenyon, 14	W., F. & Co	49
Assumption, Carver	Q 8	Norwood, 15, 55	U. S	12
Athens, Isanti	N 10	Northbranch, 120	Ad	×
Athens, (mail to Tower) St. Louis	F 12	33*a* ▭	U. S	×
Atherton, (mail to Rothsay) Wilkin	J 2	Rothsay, 35	G. N	×
Atkinson, (R. R. name *Otter Creek*) Carlton	J 11	60*o* ▭	N. P	23
Atlantic Junction, (mail to Minneapolis) Hennepin	O 14	50*a*, *c* ▭	W	
Attica, (5 miles s. e. of Aitkin, K 9) Aitkin		Aitkin, 60	N. P	×
Atwater, 1 bank, ● Kandiyohi	P 6	© 35*a*	G. N	588

Ad., Adams Ex. Am., American Ex. G. N, Great Northern Ex. Natl., National Ex. N. P., Northern Pacific Ex. U. S., United States Ex
W., F. & Co., Wells, Fargo & Co. Ex. W., Western Ex.

TOWN. COUNTY.	INDEX.	RAILWAY, or, (if not on a Railroad, nearest station	EX.	POP.
Auburn, (mail to Eveleth) Saint Louis	[illegible]		U. S	[illegible]
Audubon, 1 bank, ● Becker	I 4	60d	N. P	[illegible]
Augusta, Carver	Q 9	15q	U. S	
Aurdale, Ottertail	K 4	Fergus Falls, 35, 60	G. N., N. P	×
Aurora, (mail to Pratt) Steele		Pratt, 15	U. S	×
Ausland, (8 miles e. of Ball Prairie K 7) Morrison		Lincoln, 60	N. P	×
Austin, 3 banks, ● Mower	U 11	14b, 15m, n. o.	U. S, W., F. & Co	5,474
Averill, Clay	I 2	35x	G. N	×
Avery, (R. R. name *Britton*) Lake	H 13	38l	U. S	×
Avoca, 1 bank, ● Murray	T 4	20g	[illegible]	338
Avon, ● Stearns	N 7	35m	[illegible]	162
Axel, (8 miles s.e. of Battle Lake, K 4) ● Ottertail		Battle Lake, 60	N. P	[illegible]
Ayr, (4 miles n. w. of Roscoe, S 11) Goodhue		Pine Island, 22	Am	×
B				
Backus, Cass	[illegible]	[illegible]	[illegible]	[illegible]
Badger, 1 bank ● Roseau	[illegible]	[illegible]	[illegible]	[illegible]
Badoura, (12 miles n. e. of Hubbard, I 6) Hubbard		[illegible]	[illegible]	[illegible]
Bagley, ● Beltrami	[illegible]		[illegible]	[illegible]
Bailey, (mail to Elkriver) Sherburne	O 9	35m, 60a	[illegible]	
Baker, (P. O. name Navan) Clay	I 2	35w	[illegible]	
Bakerfield, (mail to Litchfield) Meeker	P 7	Litchfield, 35	[illegible]	
Balaton, 1 bank, ● Lyon	S 4	22l	[illegible]	[illegible]
Bald Eagle Junction, (mail to Whitebear Lake) Ramsey	N 15	50a, 60n	N. P., W	
Ball Club, (mail to Deer River) Itasca	G 8	35hh	[illegible]	
Balmoral, Ottertail	K 6	Battle [illegible]		
Bancroft, Freeborn	U 10	6f		
Banks, Faribault	U 9	Wells, 15	[illegible]	
Banning, (R.R. name *Kettle River*) Pine		[illegible]	[illegible]	[illegible]
[illegible] Junction, (mail to Hibbing) St. Louis	F 10	35ll, qq	G. N	×
Barden, (mail to Shakopee) Scott	Q 1[illegible]		[illegible]	×
[illegible]	[illegible]	[illegible]	[illegible]	×
Barnesville, 2 banks, ● Clay			[illegible]	[illegible]26
Barnesville, (mail to Glendale) Dakota	Q 10	Glendale		
Barnum, ● Carlton	J 11	60a		91
Baroda, (mail to Wells) Faribault			[illegible]	
Barrett, ● Grant	M [illegible]		[illegible]	237
Barry, ● Bigstone	N	[illegible]	[illegible]	61
Barsness, (9 miles s. of Glenwood, N 5) Pope		Glenwood, 50, 60	N. P., W	×
Bassett, (mail to Masaba) Saint Louis	G 1[illegible]			×
Bass Lake, (mail to Plymouth) Hennepin	N [illegible]		[illegible]	×
Batavia, Todd	N		[illegible]	×
Batavia, (P. O. [illegible]) Bigstone	N	[illegible]	[illegible]	×
Bath, [illegible]	[illegible]	[illegible]	[illegible]	×
Battle [illegible], ● Ottertail	K	[illegible]	[illegible]	420
Baxter, (4 miles w. of Brainerd, K 7, mail to Sylvan) Crow Wing		[illegible]	[illegible]	
Baylake, Crow Wing	K 8	Deerwood, 60	[illegible]	
Bear Creek, (mail to Altura) Winona	T 13	175a		
Beard, (9 mi[illegible])		Bagley	[illegible]	
Beardsley, 1 bank, ● Bigstone	N 2	35l	[illegible]	[illegible]
Bearlake, (6 miles n. e. of Hutchinson, Q 7) McLeod		Hutchinson, 15, 3		
Bear Valley, Wabasha	[illegible] 12	Zumbro Falls		
Beaton, (15 miles e. of Kennedy, B 1) Kittson		Kennedy, 35	G. N	
Beaudette, (mail to Roosevelt) Beltrami	B 6	54	Dom	
Beauford, Blue Earth	T 8	Mapleton, 15	U. S	
Beaulieu, Morman	G 4	Gary, 60	N. P	
Beaver, ● Winona	S 13	Minneiska, 15, 20		
Beaverbay, ● Lake	G 14	212, 214b		
Beavercreek, ● Rock	U 5	20h	[illegible]	[illegible]
Beaverfalls, 1 bank, ● Renville	R 6	N. Redwood, 55		
Bechyn, Renville	Q 6	Olivia, 15		
Becida, Hubbard	H 6	Bemidji		
Becker, ● Sherburne	O 8	35m	G. N	
Bederwood, (5 miles s. w. of Longlake, O 12) Hennepin		Longlake, 35	G. N	
Bedford, (mail to Sanborn) Brown	S 6	22a		
Bee, (6 miles s. w. of Wilmington, U 14) Houston		[illegible]		
Belgrade, 1 bank, ● Stearns	N		[illegible]	
Bellechester, Wabasha	R	[illegible]	[illegible]	
Belleplaine, 1 bank, ● Scott	R			
Belleprairie, Morrison				
Belleriver, Douglas	L 5	Osakis, 35		
Bellingham, 1 bank, ● Lac qui Parle	P 3	[illegible]	G. N	[illegible]
Belt Line Junction, (mail to Fridley) Ramsey	N		N. P	
Beltrami, ● Polk			G. N	
Belvidere Mills, Goodhue	R	[illegible]	Am	
Belview, 1 bank, ● Redwood	R		U. S	[illegible]
Bemidji, 2 banks, ● Beltrami	G	[illegible]	[illegible]	[illegible]
Bena, Cass			G. N	
Bend, Marshall		[illegible]	G. N	
Bender, (mail to McKinley) St Louis			U. S	
Benedict, (4½ miles n. w. of New Prague, R 9) Scott		New Prague	U. S	
Bennettville, (9 miles s. w. of Aitkin, J 9) Aitkin		Aitkin, 60	N. P	
Bennington, (mail to Leroy) Mower	U 12	Leroy, [illegible]	U. S	×
Benoit, (mail to Tilden) Polk			G. N	×
Benson, 3 banks, ● Swift	O	[illegible]	G. N	525
Benton, (mail to New York Mills) Ottertail	J	60	N.	×
Benton Junction, (mail to Young America) Carver	Q 9	15q, u		×
Berg, Rice	R 10	Northfield, 15	U. S	82
Bergen, (r. f. d. from Windom) Jackson	U 6	Windom, 20	Am	×
Bergman, (16 miles n. w. of Pine City, M 11) Pine		Pine City, 60	N. P	×
Berlin, Steele	T 10	New Richland	U. S	×
Bern, ● Dodge	S 11	West Concord, 14	W., F. & Co	143
Bernadotte, ● Nicollet	R 8	Winthrop	U. S	×
Beroun, Pine	M		N. P	25
Bertha, ● Todd	K		G. N	277
Bessie, (9 miles s. e. of Pelican Rapids, J 3) Ottertail		Pelican Rapids, 35	G. N	×
Bethany, ● Winona	T 13	175a	U. S	28
Bethel, Anoka	O 10	35h	G. N	61
Beverdam, (6 miles s. of Cleveland, S 9) Lesueur		St. Peter, 20, 22	Am	×
Bigbend, Cottonwood	T 5	Windom, 20	Am	×
Bigelow, 1 bank, ● Nobles	U		Am	63
Biglake, 1 bank, ● Sherburne	O 9	35m, 60a	G. N., N. P	177
Big Spring, (mail to Harmony) Fillmore	U	Harmony	U. S	
Bigswamp, Cass		[illegible]	G. N., N. P	
Bigwoods, Marshall	D 1	Argyle	G. N	
Billings, (5 miles s. w. of Aitkin, J 9) Aitkin		Aitkin, 60	N. P	
Bingham Lake, ● Cottonwood	T 6	20e, l		
Birch, (mail to Culver) Saint Louis	H	[illegible]	Am	
Birchlake, Todd	M 6	60	N. P	
Bird Island, 2 banks, ● Renville	Q 6		U. S	[illegible]
Birkholz, (5 miles n. w. of Northland, D 1) Polk		See Grand Forks		
Biscay, McLeod	Q	15[illegible]	U. S	
Biwabik, ● Saint Louis	F	[illegible]	Am., U. S	[illegible]
Bixby, ● Steele		15[illegible]	U. S	
Blackberry, Itasca	H	[illegible]		
Blackduck, Beltrami		See Bemidji		
Black Hammer, Houston	U 14	Springgrove, 15		
Blakeley, ● Scott	R 9	20d	Am	
Blenheim, (mail to Boyd) Lacquiparle	P 4	Boyd, 55	U. S	
Blomford, ● Isanti	N 10	Northbranch		
Bloomfield, Hennepin	P 14	Mendota, 15, 20	Am	
Blooming Prairie, 2 banks ● Steele	T 10	15[illegible]		[illegible]
Bloomington, Hennepin	P 14	Glendale, 20	Am	[illegible]
Bloomington Ferry, Hennepin	Q 13	Glendale, 20	Am	×
Blowers, (7½ miles w. of Sebeka, J 6) Ottertail		Sebeka, 35	G. N	×
Blue Earth City, 3 banks, ● Faribault	U 8	20f, 22p	[illegible]	900
Bluehill, (9 miles s. w. of Princeton, N 9) Sherburne		Princeton	G. N	×
Blue Mounds, (mail to Starbuck) Pope	N	Starbuck	N. P	[illegible]
Bluffton, Ottertail			N. P	81
Bock, (R. R. name [illegible]) Mille lacs	M		G. N	×
Bodsons Spur, (mail to Breckenridge) Wilkin			N. P	×
Bodum, Isanti	N	[illegible]	G. N	×
Bongard, (mail to Norwood) Carver	Q 9	Norwood, 15, 55	U. S	×
Bonish, (7½ miles n. e. of Hallock B 1) Kittson		Hallock, 35	G. N	×
Boobar, (7 miles e. of Badger, B 4) Roseau		Stephen, 35	G. N	×
Boonlake, Renville	Q 7	Buffalo, 50	W	×
Borup, Norman	H 2	35r	G. N	38
Boston, Aitkin		Aitkin	N. P	×
Boulder, (9½ miles n. e. of Northcote, B 1) Kittson		Northcote, 35	G. N	×
Boyd, 1 bank, ● Lac qui Parle	Q 4	55h	U. S	335
Brace Junction, (mail to New Duluth) St. Louis	O 12	35ff	G. N	×
Brack, (9 miles s. w. of Stewart, Q 7) Sibley		Stewart	U. S	×
Braden, (mail to New Duluth) Saint Louis		[illegible]		×
Bradford, Isanti		[illegible]	[illegible]	23
Bradley, (mail to Kasota) Lesueur			[illegible]	×
Braham, Isanti			[illegible]	×
Brainerd, 2 banks, ● Crow Wing	[illegible]	[illegible]	N. P., [illegible]	7,524
Brandon, 1 bank, ● Douglas	[illegible]	[illegible]	[illegible]	[illegible]
[illegible] ● [illegible]	[illegible]	[illegible]	[illegible]	67
[illegible]	[illegible]	[illegible]	[illegible]	×
Breckenridge, [illegible] ● Wilkin	K	[illegible] 60	G. N., N. P	1,282
[illegible], (mail to Two Harbors) Saint Louis	G 12	33[illegible]		×
Breese, Marshall	[illegible]	[illegible]	[illegible]	×
Breezy Point, (mail to Chowen) Hennepin	O 12	15r	[illegible]	×
Brenner, Lyon	Q 4	Cottonwood, 35	G. N	×
Brevator, (mail to Cloquet) Saint Louis	I 11		[illegible]	×
Brewster, 1 bank, ● Noble	[illegible]	[illegible]		234
Bricelyn, 2 banks, Faribault	[illegible]	[illegible]	[illegible]	166
Bridgewater, (mail to Millersburg) Rice	R 1[illegible]	[illegible]	[illegible]	×
Bridgie, (60 miles n. w. of Deer River, G 8) Itasca		Deer River, 84		×
Bridgman, (3¼ miles s. of Casino, K 7) Cass		[illegible]	[illegible]	[illegible]
Bridgman, (P.O. name Foreston) Millelacs	M	[illegible]	[illegible]	×
Brighton, Nicollet	R	[illegible]	[illegible]	×
Brighton Junction, (mail to Fridley) Anoka		[illegible]	[illegible]	×
Brights, (mail to Mazeppa) Wabasha			[illegible]	×
Brimson, [illegible]				×
Bristol, Fillmore	[illegible]	[illegible]		×
Britton, (P.O. name Avery) Lake	H			
Brockway, Stearns	N	[illegible]		[illegible]
Bromling, (mail to Smiths Mill) Blue Earth	S 9	Smiths Mill, 22		×
Brookfield, (3½ miles n. w. of Boonlake, Q 7) Renville		Buffalo, 50		
Brooklyn Center, ● Hennepin	N 13	53		1,249
Brookpark, ● Pine	[illegible]			[illegible]
Brooks, Redlake	[illegible]	[illegible]		[illegible]
Brookston, (5½ miles [illegible] ver, I 11) St. Louis		[illegible]		
Brooten, 1 bank, ● [illegible]	[illegible]			[illegible]
Browerville, 1 bank, ● Todd	[illegible]			[illegible]
Brownsburg, (r. f. d. from Jackson) Jackson		[illegible]		
Brownsdale, ● Mower				
Brownsville, ● Houston				
Brownton, 1 bank, ● McLeod	[illegible]			
Brown Valley, 2 banks, ● Traverse	[illegible]			
Bruce, Roseau		38b		
Bruno, Pine		35q		
Brunson, ([illegible]) Kanabec	M 10	35p		
Brunswick, ● Kanabec	M	[illegible]		
Buckman, Morrison	M 8	Roy[illegible]		
Bucks Mills, (2 miles s. e. of Lake Eunice, I 3) Becker		Detroit City, 60		
Buenavista, (18 [illegible] Bemidji, G 6) Beltrami		Bemidji, 5, 35		
Buffalo, 2 banks, ● Wright	O 9	50		
Buffalolake, 1 bank, ● Renville	Q 7	50q		
Buffington, (mail to Euclid) Polk	E 2	50k		
Buhl, St. Louis	G 10	35		
Bullard, (10 m[illegible] K 6) Wadena		Staples, 60		
Bulwer Junction, ([illegible] Brighton) Ramsey		50a, 56		
Bungo, (12 miles n. of Ellis, [illegible]) Cass		Staples, 60	N. P	
Buran, (6 miles w. of Carlisle, K 3) Wilkin		Carlisle, 35		
Burbank, Kandiyohi	O 6	New London, 35		
[illegible] Goodhue		[illegible] bank 28		
Burnett, Saint Louis	I			
Burnhamsville, (mail to [illegible] prairie) Todd				
Burr, Yellow Medicine				
Burschville, Hennepin				
Burtrum, ● Todd				
Burwell, Polk				
Butler, Ottertail				
Butterfield, 1 bank, ● Watonwan	I 6	20e, 22o		
Butternut, Blue Earth	S 8	Lake Crystal		
Buzzle, (9 miles n. of Solway, G 6) [illegible]		Solway		
Bygland, (7 miles n. w. of Fisher, E 2) ● Polk				
Byron, ● Olmsted				
C				
Cable, (mail to Clearlake) Sherburne				
Cadwell, Martin		Triumph, 22		
Cahill, Hennepin	P 13	Hopkins, 15		
Caledonia, 2 banks, ● Houston	U 14	15h		
Camoria, (9 miles [illegible] of New Ulm, S 7) Blue Earth		New [illegible]		
Cambridge, 1 bank, ● Isanti	N 10	35n		
Camden Place, (station Minneapolis P. O.) ● Hennepin	N 14			
Cameron, (mail to Brainerd) Cass	K 7	[illegible]	[illegible]	
Camp, Renville	R 6	[illegible]		
Campbell, 1 bank, ● Wilkin	I			
Canby, 2 banks, ● Yellow Medicine	Q 3			
Cannon Falls, 1 bank, ● Goodhue	R 11	[illegible]		
Cannon Falls Station, (mail to Cannon Falls) Dakota	R 11	S[illegible]		
Cannon Junction, (mail to Red Wing) Goodhue	I			
Canosia, Saint Louis	I	[illegible]		
Canton, ● Fillmore	U			
Cardiff, (mail to Virginia) St Louis	F 1			
Cardigan, (R. R. [illegible] *Junction*) Ramsey	N			
Cardona, (mail to Fa[illegible]) [illegible]	[illegible] 7	22p		
Carimona, Fillmore		Preston, 15		
Carlisle, Ottertail	K 3	35m, r		
Carlson, (11 miles n. of Kerkhoven, O 5) ● Swift		Kerkhoven, 35		
Carlton, 1 bank, ● Carlton		35hh, 60h, o, r		
Carman, (mail to Crookston) Polk	F 2	35x, bb		
Carmody, Isanti	N 10	Milaca, 35		
Caroline, (mail to [illegible])		20d		
[illegible]				
Carson Lake, (mail to Hibbing) Saint Louis	G 10	[illegible]		
Carthage, (mail to East Grand Forks) Polk	E			
Carthage Junction ([illegible] Grand Forks) Polk				
Carver, 1 bank, ● Carver	Q			
Cascade, (1 mile s. [illegible] R 10) Goodhue				
Casey, (8½ miles s. [illegible] field, P 7) Meeker		Litchfield, 35		
Cashel, (9½ miles s. w. [illegible] O 5) Swift		Degraff, 35		
Casino, Cass		Motley, 60		
Cassell, (mail [illegible])		Delano, 35		
Cass Lake, 1 bank, ● Cass		35s, hh		[illegible]
Castle, (mail to North Saint Paul) Washington				
Castlerock, ● Dakota				×
Catlin, (mail to Floodwood) [illegible]				[illegible]
Cazenovia, Pipestone				×
Cedar, Anoka				×
Cedarbend, Roseau		[illegible]		×
Cedar Lake, (mail to [illegible]) Aitkin				×
Cedar Lake, (mail [illegible]) Hennepin				×
Cedarlake, Scott	R 11	New Prag		[illegible]
Cedar Mills, ● Meeker	P 7	Hutchinson, 15, 35		29
Cedarville, Martin	U 6	St. James, 20		15
Cement Works, (mail to Mankato) Blue Earth				
Center Chain, ● Martin				[illegible]
Center City, ● Chisago				21
Centergrove, (5 miles w. of Pelican Rapids, J 3) Ottertail		Pelican Rapids, 35		×
Centerville, Anoka	M 14	Hugo, 120		230
Central, Wadena		Staples, 60		×
Cereal, (R. R. [illegible]) ● [illegible]				×
Ceresco, (r. f. d. from [illegible]) Blue Earth				×
Cerrogordo, Lac qui Parle				×
Ceylon, 1 bank, Martin				×
[illegible] I 7) Hubbard				×
Champlin, ● Hennepin	M			392
Chandler, ● Murray				17
Chanhassen, Carver				75
Chaska, 1 bank, ● Carver				65
Chatfield, 2 banks, ● Fillmore	I			[illegible]26
Chatfield Junction, (mail to Eyota) Olmsted	T			
Chehalis, (6 miles s. e. of Lesueur Center, R 9) Lesueur		Kilkenny, 35		[illegible]
Chelsea Siding, (mail to Newport) Washington	P 16	12a	Ad	
Cheney, Dodge	S 11	14a	W., F. & Co	
Minn. 2				
[illegible]	[illegible]	[illegible]	[illegible]	[illegible]
Clarissa, ● [illegible]	[illegible]			
Clarkfield, 1 bank, ● Yellow Medicine	Q 4	55h	U. S	
Clark Mine, (mail to Hibbing) St. Louis			G. N	
[illegible] ● [illegible]	[illegible]			
[illegible]				
Claymont, (mail [illegible]) Ramsey				
Clearlake, 1 bank, ● Sherburne				
Clearwater, 1 bank, ● Wright				
Clearwater Junction, (mail to [illegible])				
Clements, (7½ miles w. of Morgan, R 6) Redwood		[illegible]		
Clementson, Beltrami		[illegible]		
Cleveland, ● Lesueur				
Clifford, (15 miles n. e. of Frazee City, I 4) Becker				
Clifton, (mail to La[illegible]) Louis				
[illegible] ●				
[illegible] miles n. e. of Danewood, M 10) Chisago		Rush City, 60		
Clinton, (R. R. name *Bataria*) 1 bank ● Bigstone	N 2	15r		
Clinton Falls, ● Steele	S 10			
Clitherall, ● Ottertail				
Clontarf, ● Swift				
Cloquet, 1 bank, ● Carlton		[illegible], hh, [illegible]		
Cloquet River, (mail to Two Harbors) Saint Louis	G 12	33[illegible]		
Clotho, Todd	L 6	Longprairie		
Clough, (10 miles n. of Minneapolis, O 14) Anoka		See Minneapolis		
Clover, Freeborn	U 9	Twinlakes, 15		
Clyde, Winona	T 1[illegible]	Utica, 22, 17		
Cortes, (mail to Sauk Rapids) Benton				
Cobden, Brown				
Cochrans Mills, (mail to Smith Lake) Wright				
Cogel, (mail to Grey Eagle) Todd	M 6	60[illegible]		
Cohasset, Itasca	G 9	35hh	G. N	[illegible]
Colin, (4½ miles s. of Brunswick, M 10) Kanabec		Mora, 35	G. N	[illegible]
Cokato, 1 bank, ● Wright	P 8	35a	G. N	[illegible]
Colby, (mail to [illegible]) Louis	F [illegible]	33a	U. S	
Coldspring, ● Stearns	N 7	35[illegible]	G. N	[illegible]
Colenso, (mail to Halstad) Norman	G 2	35	G. N	×
Colfax, Kandiyohi	O 6	New London, 35	G. N	×
Collegeville, ● Stearns	N 7	35a	G. N	32
Collins, (mail to Brownton) McLeod	Q 7	Brownton, 15	U. S	×
Collis, Traverse	N	Dumont, 15	U. S	12
Cologne, ● Carver	Q 9	15q	U. S	345
Columbia Heights, Anoka	N 14	60	N. P	[illegible]
Columbia Junction, (P. O. name Culver) Saint Louis	I 11	25a, b	Am	×
[illegible] bank, Brown	S 6	22[illegible]	Am	
[illegible] ●		[illegible]	[illegible]	
[illegible] ●		[illegible], 15	U. S	
[illegible] ●		West Concord, 14	W., F. & Co	[illegible]
Coney Island, (mail to [illegible]) Carver	Q 9	35	G. N	
Conger, (mail to Albert Lea) Freeborn	U 9	6f	U. S	
[illegible]	P 1[illegible]	Anoka, 35, 60	G. N., N. P	
[illegible]	U 1[illegible]	New Richland, 55	U. S	
Coon Creek, (R. R. name *Coon creek Junction*) Anoka	M 14	35m, 60a	G. N., N. P	
Coonrapids, (5 miles n. w. of [illegible] N 14) Hennepin			W	
[illegible] Hennepin			W	
[illegible] ● Lesueur	S 9	Kilkenny, 35	U. S	
Cork, (R. R. name *Erdahl*) Grant	L 4	35[illegible]	G. N	26
Cormorant, ● Becker	J 5	Detroit City, 60	N. P	59
Cornell, (mail to B[illegible]) Kanabec	M 10	35b	G. N	×
[illegible]				
Correll, 1 bank [illegible]				
Corvuso, M[illegible]		[illegible]		
Cosmos, M[illegible]	P 7	Litchfield, 35	G. N	
Cottagegrove, ● Washington	P 1[illegible]	St. Paul Park, 12, 136	Am	
Cottagewood, (mail to Deephaven) Hennepin	O 12	55e	U. S	
Cottonwood, 2 banks, ● Lyon	Q 4	35q	G. N	549
Courtland, ● Nicollet	S 8	22	Am	[illegible]
Cove, (25 miles n. w. [illegible] M 10) Millelacs		Mora, 35	G. N	19
Crane Spur, (mail to Oakland) Freeborn		15[illegible]		
Cranford, (mail to Glyndon) Clay		35x	G. N	×
Cream, ● Blue Earth	S 9	Janesville 22	Am	×
Credit River, (R. R. name *Keatings*) Scott	Q 1[illegible]	15u	U. S	58
Cromwell, Carlton	J 11	60h	N. P	[illegible]
Crooked Lake, (mail to Hibbing) Itasca	G 9	27	Am	×
Crookston, 4 banks ● Polk	F 2	35x, bb, 60b	G. N., N. P	5,359
Crosslake, Crow Wing	J 8	59		[illegible]
Crown, Isanti		[illegible]		×
Crowriver, Meeker	O 6	Grove City, 35	G. N	35
Crow Wing, Crow Wing	K 7	60e	N. P	55
Crystal, Hennepin	N 13	50	W	×
Crystal Siding, (mail to Crystal) Hennepin	N 13	50[illegible]	W	×
Crystal Spring, (mail to Grand Rapids) Itasca	F 8	Grand Rapids, 31		×
Cuba, (mail to Farris) Cass	G 6	35hh	G. N	×
Cuenca, (mail to Cardigan) Ramsey	N 15	50b	W	×
Culver, (R. R. name *Columbia Junction*) Saint Louis	I 11	25a, b	Am	18
Cummings, (mail to Mallory) Polk		60[illegible]	N. P	×
[illegible] from Balaton) Murray	S 3	Ruthton, 35	G. N	
Currie, ● Murray	T 4	20l	Am	[illegible]
Curry, (mail to Saint Paul Park) Washington			Am	×
Cushing, Morrison	L 7	Staples, 60	N. P	128
Cushman, ● Isanti	O 10	60a	N. P	×
Custer, Bigstone	N 2	Clinton, 15	U. S	×
Cutler, (12½ miles s. s. w. of Aitkin, J 9) Aitkin		Aitkin 60	N. P	×
Cyrus, ● Pope	N 4	60[illegible]	N. P	197
D				
Dahlgren, (mail to Carver) Carver		15a	U. S	×
Dairy, (10½ miles n. e. of Becker, O 8) Sherburne		Becker, 35, 60	G. N., N. P	×
Dakota, ● Winona	T 14	15	U. S	197
Dalbo, Isanti	M 10	Princeton, 35	G. N	19
Dalstrop, (5 miles n. w. of Harris, N 11) Chisago		Harris, 60	N. P	[illegible]
Dalton, ● Ottertail	L 4	35m	G. N	159
Dane Prairie, (mail to Underwood) Ottertail	K 4	Underwood, 60	N. P	×
Danewood, ● Chisago	M 10	Rush City, 60	N. P	31
Dania, (mail to Underwood) Ottertail	K 4	Underwood, 60		
Danvers, ● [illegible]		[illegible]	[illegible]	
Darfur, Watonwan		[illegible]	Am	
Darling, (mail to [illegible]) Morrison	L 7	60a	N. P	×
Darwin, ● Meeker	P 7	35a	G. N	45
Dassel, 1 bank, ● Meeker	[illegible]	[illegible]	G. N	[illegible]
[illegible]			[illegible]	
Davies, (6 miles n. e. of New York Mills, J 6) Ottertail		[illegible]	[illegible]	
Davis, (mail to Eveleth) Saint Louis	F 11	2[illegible]	Am	
Dawson, 2 banks, ● Lac qui Parle	P 3	[illegible]	[illegible]	[illegible]
Day, (5 miles [illegible] of Maplereige, N 10) Isanti		Ogilvie, 35	G. N	×
[illegible]	M 6	Round Prairie 35	G. N	×
[illegible]	[illegible] 9	Rogers, 35	G. N	197
Dayton Bluff, (mail [illegible])	[illegible]	[illegible]	Am	×
Dead Lake, (mail to Star Lake) Ottertail	K 4	Underwood, 60	N. P	×
Dean, Rice	S 10	Faribault, 15, 55	U. S	×
Deephaven, Hennepin	O 12	55e	U. S	×
Deer, Kittson		Kennedy, 35	G. N	17
Deercreek, ● Ottertail	K 5	60g	N. P	275
Deerfield, Steele	S 10	Medford, 15	Ad., U. S	×
Deer Lake, (mail to Deer River) Itasca	G 9	Deer River 35, 40	G. N	×
Deer River, ● Itasca	G 8	35hh, 40	G. N	251
Deerwood, ● Crow Wing	K 8	60h	N. P	[illegible]
Degraff, ● Swift	O 5	35[illegible]	G. N	165
Delano, 1 bank, ● Wright	P 9	35a	G. N	[illegible]
Delavan, 1 bank, ● Faribault	U 8	15i	U. S	321
Delhi, ● Redwood	R 5	55h	U. S	[illegible]
Dell, Faribault	U 8	Blue Earth City, 20	Am	[illegible]

Ad., Adams Ex. Am., American Ex. Gr. Nor., Great Northern Ex. Natl., National Ex. N. P., Northern Pacific Ex. U. S., United States Ex. W., F. & Co., Wells, Fargo & Co. Ex. W., Western Ex.

TOWN. COUNTY. INDEX.	RAILWAY, or, if not on a Railroad, nearest station.	EX.	POP.
Dellwood, (mail to White Bear Lake) Ramsey...N 16	60q	N. P	×
Delorme, (mail to Tilden) Polk..F 3	60k	N. P	×
Delphine, (8 miles s. w. of Nebish, F 6) Beltrami	Nebish, 90		×
Demarest, (6 miles n. w. of Anoka, P 10) Anoka	Anoka, 35, 60	G. N., N. P	×
Denmark, (4½ miles n. of Point Douglass, Q 11) Washington	Pt. Douglas, 12	Ad	249
Dennison, ● Goodhue...R 10	14a	W., F. & Co	61
Dent, (7 miles s. e. of Dora, J 4) Ottertail	Perham, 60	N. P.	×
Derby, (mail to Blue Earth City) Faribault...U 8	22p	Am	×
Desnoyer Park, (mail to Merriam Park) Anoka...O 14	15e	U. S	×
Detroit City, 2 banks, ● Becker I 4	60d	N. P	2,060
Dewey, (12 miles e. of Hubbard, I 6) Hubbard	Latona, 35	G. N	×
Dewey Lake, (mail to Hibbing) St. Louis...F 11	35ll, ss	G. N	×
Dexter, 2 banks, ● Mower...U 11	15h	U. S	278
Diamond Mine, (mail to Laprairie) Itasca...G 10	[illegible]	G. N	
Dibley, (5 miles n. e. of Wolverton, J 2) Wilkin	Wolverton	G. N	
Dickinson, (mail to Rockford) Wright	50	W	
[illegible], (mail to Moorhead) Clay...I 2	[illegible]	N. P	
Ditter, Hennepin...O 13	Hamel, 50	W	
Dixville, (4 miles s. w. of Buckman, M 8) Morrison	Royalton, 60	N. P	
Dodge Center, 1 bank, ● Dodge...T 11	14a, 22b	Am., W., F. & Co	[illegible]
Donaldson, ● Kittson...C 2	[illegible]	G. N	[illegible]
Donnelly, 1 bank, ● Stevens...M 3	35l	G. N	[illegible]
Dora, Ottertail...I 4	Perham, 60	N. P	
Doran, Wilkin...L 2	35l	G. N	
Dorothy, (6 miles n. w. of Huot, E 12) Red Lake	60k	N. P	
Dorris, (11 miles s. w. of Aitkin, J 9) Aitkin	Aitkin, 60	N. P	
Dorset, Hubbard...I 6	[illegible]	G. N	
Doty, (mail to Eyota) Olmsted...T 12	22l	Am	
Douglas, Olmsted...S 11	22l	Am	
Douglas Siding, (mail to Georgetown) Clay	[illegible]	G. N	
Dover, 1 bank, ● Olmsted...T 12	22b, 175a	Am., U. S	289
Dovray, Murray...T 3		Am	
Dower Lake, (mail to Staples) Todd...K 6	60k	N. P	
[illegible], Clay...I 3	[illegible]	G. N	
Doyle, (R. R. name [illegible]) Lesueur...R 9	55a	U. S	
Dresbach, Winona...U 15	202	U. S	
Drummond, (P. O. name [illegible]) St. Louis...H		U. S	
Drywood, (18 miles s. of Eaglebend, L 6) Todd	Eaglebend	G. N	
Duelm, Benton...N 8	Parent, 55	G. N	
Dugdale, Polk...E 2		G. N	
Duluth, 8 banks ● Saint Louis...H 14	[illegible]	Ad., G. N., N. P., U. S., W	52,969
Duluth Heights, (Station Duluth P. O.) ● St. Louis	See Duluth		
Duluth Junction, (mail to Grant) Washington...P 11	60q, 145	Natl., N. P	
Duluth, Missabe & Northern Junction, (mail to Duluth) St. Louis	[illegible]	N. P	
Dumfries, (R. R. name Glasgow) Wabasha...R 13	15g	U. S	
Dumont, ● Traverse...M 2	35	U. S	
Dundas, ● Rice...R 10	14e, 55e	U. S., W., F. & Co	[illegible]
Dundee, 1 bank, ● Nobles...U 4	20l	Am	
Dunnell, Martin...U 7	[illegible]	U. S	
Dupont, (mail to [illegible]) Hennepin...P 9	Hamel, 50	W	
Duxby, Roseau...A 4	Hallock, 35	G. N	
Dysart, (30 miles n. e. of Bemidji, G 6) Beltrami	Bemidji, 5	B. & N. M., G. N	

E

TOWN. COUNTY. INDEX.	RAILWAY, or, if not on a Railroad, nearest station.	EX.	POP.
Eagle Bend, 1 bank, ● Todd...L 6	35	G. N	[illegible]
Eagle Lake, ● Blue Earth...S 8	[illegible]	Am	
Eagles Nest, (mail to Soudan) Saint Louis...F 12	[illegible]	U. S	
East Castle Rock, (mail to Randolph) Dakota...R 10	Castlerock, 15	U. S	
East Chain Lakes, ● Martin...U 7	Fairmont, 15	U. S	[illegible]
East Grand Forks, 1 bank, ● Polk...E 1	60k	G. N., N. P	2,077
East Hastings, (mail to Hastings) Dakota...Q 11	5	U. S	
East Henderson, (mail to Henderson) Lesueur...R 9	20d	Am	
East Minneapolis, (mail to Saint Anthony Park) Hennepin...O 14	35a, 60	G. N., N. P	
East Northern Pacific Junction, (mail to Fergus Falls) Ottertail	35	G. N	
Easton, 1 bank, ● Faribault...U 8	[illegible]	U. S	
East Saint Cloud, (mail to Sauk Rapids) Benton...N 8	35m, p, 60a	G. N., N. P	
East Saint Paul, (mail to Saint Paul) Ramsey	20a, 125	Am	
East Spring Lake, ([illegible] of Saint Paul, R 8, mail to Saint Paul) Lesueur	20d	Am	
East Union, ● Carver...Q 9	Carver, 15, 55	U. S	
East Wabasha, (mail to Wabasha) Wabasha	15g	U. S	
Eastwood, ([illegible] of Aitkin, K 9) Aitkin	Aitkin, 60	N. P	
Ebro, Beltrami...G 5	35cc	G. N	
Echo, 1 bank, ● Yellow Medicine R 5	55h	U. S	
Echo Lake, (mail to Saint Paul) Ramsey...O 15	50b	W	
Echols, (P. O. name Cereal) Watonwan...T 7	5	U. S	
Eckles, (mail to Bemidji) Beltrami...G 6	5	G. N	
Eckvoll, Marshall...D 1	Argyle, 35	G. N	
Eddsville, Renville...Q 6	Franklin, 5	U. S	
Eddy, Roseau...B 4	Hallock, 35	G. N	
Eddys, (2 miles w. of Excelsior, Q 9, mail to Excelsior) Hennepin	35	G. N	
Eden, (mail to Cheney) Dodge...S 11	[illegible]	W., F. & Co	
Eden Prairie, Hennepin...Q 9	Washburn	U. S	[illegible]
Eden Prairie Station, (P. O. name Washburn) Hennepin...P 13	55a	U. S	
Eden Valley, 2 banks, ● Meeker...O 6	50	W	[illegible]
Edgerton, 1 bank, ● Pipestone...T 2	15l	U. S	150
Edina Mills, Hennepin...O 13		G. N	[illegible]
Edwards, (4 miles n. of Friberg, K 3) Ottertail	Fergus Falls, 35, 60	G. N., N. P	
Edwards, (mail to Willmar) Kandiyohi...P 5	Willmar	G. N	
Effington, (4 miles s. w. of Parkers Prairie, L 5) Ottertail	Alexandria, 35	G. N	
Eggen, (4 miles w. of Langhei, N 5) Pope	Starbuck, 60	N. P	
Eggleston, Goodhue...R 11	15	U. S	
Eidswold, ([illegible] of Christiana, R 10) Scott	Castlerock, 15	U. S	
Eitzen, ● Houston...U 14	Freeburg, 15	U. S	[illegible]
Eklund, Rice...S 10	Medford, 15	Ad., U. S	
Elba, Winona...T 13	Altura, 175	U. S	[illegible]
Eliaz, (mail to McKinley) St. Louis	33	U. S	
Elbow Lake, 2 banks, ● Grant. L 3	15l, 50d	W	[illegible]
Eldred, ● Polk...F 2	35hh	G. N	
Elevator Bay, (mail to Afton) Washington		U. S	
Elgin, 1 bank, ● Wabasha...S 12	[illegible]	Am	
Elizabeth, ● Ottertail...K 3	35a, r	G. N	
Elk Lake, (mail to Barrett) Grant. M 4	Barrett, 50	W	
Elk River, 1 bank, ● Sherburne. O 9	35o, w, 60a	G. N., N. P	[illegible]
Elk River Junction, (1½ miles n. of Elk River, O 9, mail to Elk River) Sherburne	[illegible]	G. N	
Elkton, (mail to Mooselake) Carlton...K 11	Mooselake, 60	N. P	
Elkton, Mower...U 11	14a	W., F. & Co	[illegible]
Ellerth, (5½ miles w. of Fodvang, D 3) Marshall	Argyle, 35	G. N	[illegible]
Ellington, Dodge...S 11	West Concord, 14	W., F. & Co	
Elliott, (mail to Tenney) Wilkin L 1	50d	W	×
Ellis, Cass...J 7	35ss	G. N	29
Ellis, (mail to Mt. Iron) St. Louis F 11	35	G. N	
Ellsworth, (mail to Litchfield) Meeker...P 7	Litchfield, 35	G. N	
Ellsworth, 2 bank, ● Nobles...U 3	6b, d	U. S	451
Elm, Jackson...U 6	Jackson, 15	U. S	
Elmdale, Morrison...M 7	Royalton, 60	N. P	21
Elmer, (P. O. name Kurtz) Clay..I 1	35z	G. N	
Elmore, 2 banks, ● Faribault...U 8	20f, 22m	Am	921
Elmpark, (3½ miles w. of Stanchfield, N 10) Isanti	Stanchfield, 35	G. N	
Ely, 2 banks, ● Saint Louis...E 13	33a	U. S	3,717
Elysian, 1 bank, ● Lesueur...S 9	14e	W., F. & Co	459
Embarrass, Saint Louis...F 12	33a	U. S	
Emerald, Faribault...U 8	Blue Earth City, 20	Am	21
Emily, (12 miles n. e. of Grosslake, J 8) Crow Wing	Crosslake, 59		×
Emmaville, (13 miles n. of Park Rapids, I 6) Hubbard	Park Rapids, 35	G. N	
Emmons, 1 bank, ● Freeborn...V 9	55b	U. S	179
Empire City, Dakota...Q 10	14a, 15u	W., F. & Co	21
Endeavor, (6 miles n. w. of Rockford, O 8) Wright	Rockford, 50	W	
Endion, (mail to Duluth) Saint Louis...I 12	33a	U. S	
Englund, (9 miles n. e. of Stephen, C 2) Marshall	Stephen, 35	G. N	[illegible]
Enok, ([illegible] of Kennedy, B 1) Kittson	Kennedy, 35	G. N	[illegible]
Erdahl, (P. O. name Cork) Grant..L 4	35t	G. N	×
Erhard, (R. R. name *Erharts*) ● Ottertail...J 3	35u	G. N	21
Erick, (7 miles s. w. of Kimberly, J 9) Aitkin	Kimberly, 60	N. P	×
Eriksonville, Millelacs	Mora, 35	G. N	×
Erin, (mail to Faribault) Rice...S 10	15o	U. S	×
Erskine, 1 bank, ● Polk...F 4	35cc	G. N	156
Esdon, (9½ miles s. of Baylake, K 8) Crow Wing	Deerwood, 60	N. P	×
Eslef, (7½ miles n. e. of Campbell, L 2) Wilkin	Campbell, 35	G. N	×
Espetvet, (8 miles e. of Lambert, E 4) Polk	Erskine, 35	G. N	29
Esplee, Marshall	Thief River Falls, 35	G. N	×
Esquagamah, Aitkin	Aitkin, 60	N. P	×
Essig, Brown...R 7	22c	Am	24
Esterly, (11½ miles n. n. e. of Staples, K 6) Cass	Staples, 60	N. P	×
Estesbrook, Millelacs...N 9	Pease, 35	G. N	×
Esteville, (R. R. name *Estes Brook*) Benton...N 9	35p	G. N	×
Etna, Fillmore...U 12	Ostrander, 175	U. S	28
Etter, Dakota...Q 11	15c	U. S	×
Euclid, ● Polk...E 2	35y	G. N	253
Eureka, (r. f. d. from Excelsior) Hennepin	55e	U. S	×
Evan, ● Brown...R 6	22k	Am	58
Evansville, 1 bank, ● Douglas...L 4	35m, t	G. N	483
Eveleth, 1 bank, ● Saint Louis...F 11	25d, 33e	Am., U. S	2,752
Everdell, Wilkin...K 2	60y	N. P	×
Excel, Marshall...D 3	Thief River Falls, 35	G. N	×
Excelsior, 1 bank, ● Hennepin...P 12	55e	G. N., U. S	717
Exmoor, (mail to Hibbing) St. Louis...G 10	35rr	G. N	×
Eyota, 2 banks, ● Olmsted...T 12	22b	Am	424

F

TOWN. COUNTY. INDEX.	RAILWAY, or, if not on a Railroad, nearest station.	EX.	POP.
Fairfax, 1 bank, ● Renville...R 6	55e	U. S	642
Fairfield, (8 miles n. e. of Appleton, O 3) Swift	Appleton, 15, 35	G. N., U. S	18
Fair Grounds, (mail to St. Paul) Ramsey	35a	G. N	×
Fairhaven, ● Stearns...O 8	South Haven, 50	W	488
Fairmont, 3 banks, ● Martin...U 7	15l, 20k, 22p	Am., U. S	3,040
Fair Oaks, (mail to Excelsior) Hennepin	35c	G. N	×
Fairpoint, Goodhue...S 11	West Concord, 14	W., F. & Co	×
Fairview, (mail to Excelsior) Hennepin...O 12	55e	U. S	×
Fairwater, (2 miles n. w. of Elba, S 13) Winona	Altura, 175	U. S	24
Faith, Norman...G 3	Twinvalley, 60	N. P	28
Faribault, 3 banks, ● Rice...S 10	6f, 14e, 15o	U. S., W., F. & Co	7,868
Farming, Stearns...N 7	Torah, 35	G. N	28
Farmington, 1 bank, ● Dakota...Q 10	15o, u	U. S	783
Farris, ● Hubbard...G 6	35cc	G. N	135
Farwell, ● Pope...N 4	50d	W	141
Fawndale, (4½ miles s. w. of Ledoux, M 7) Morrison	Littlefalls, 60	N. P	×
Faxon, Sibley...R 8	Blakely, 20	Am	38
Fayal, (mail to Eveleth) Saint Louis...G 11	33a	U. S	
Feeleys Mill, (mail to Swan River) Itasca	35hh	G. N	×
Felton, 1 bank, ● Clay...H 2	35x	G. N	29
Fergus Falls, 3 banks, ● Ottertail K 3	35m, u, 60g	G. N., N. P	6,072
Fernando, (6 miles s. e. of Stewart, Q 7) McLeod	Stewart, 15	U. S	×
Ferndale, (mail to Wayzata) Hennepin...O 12	35b	G. N	×
Fertile, 1 bank, ● Polk...G 3	60i, k	N. P	587
Fillmore, Fillmore...U 12	Wykoff, 15	U. S	350
Finkle, (mail to Moorhead) Clay...I 2	35z	G. N	×
Finlayson, Pine...L 10	60o	N. P	21
Fir, (15 miles n. e. of Stephen, C 2) Marshall	Stephen, 35	G. N	20
Fisher, 2 banks, ● Polk...E 2	35x	G. N	410
Fisk, Crow Wing...K 8	Brainerd, 5, 60	B. & N. M	×
Flensburg, Morrison...L 7	60f	N. P	×
Fletcher, (1½ miles s. e. of Rogers M 12) Hennepin	Rogers, 35	G. N	×
Flint, (mail to Glenwood) Pope	50d	W	×
Flom, (11 miles s. e. of Twinvalley, G 3) Norman	Twinvalley, 60	N. P	19
Floodwood, ● Saint Louis...H 11	35hh	G. N	224
Florence, Lyon...S 4	35g	G. N	34
Florita, (4 miles e. of Vicksburg, Q 5) Renville	Renville, 15	U. S	×
Fodvang, Marshall...D 3	Argyle, 35	G. N	×
Foldal, Marshall...D 2	Argyle, 35	G. N	×
Foley, 1 bank, Benton...N 8	35p	G. N	[illegible]
Fond du Lac, ● Saint Louis...I 12	[illegible]	N. P	[illegible]
Forest City, ● Meeker...O 7	Litchfield, 35	G. N	90
Forestlake, ● Washington...O 11	60n	N. P	241
Forest Mills, (mail to Zumbrota) Goodhue...S 12	15g	U. S	40
Foreston, (R. R. name *Bridgman*) ● Millelacs...M 9	35p	G. N	263
Forestville, Fillmore...U 12	Preston, 15	U. S	319
Fork, Marshall...C 1	Stephen, 35	G. N	×
Fort Ridgely, Nicollet...R 7	Fairfax, 55	U. S	×
Fort Ripley, ● Crow Wing...L 7	60e	N. P	121
Fort Snelling, ● Hennepin...P 14	15o	U. S	×
Fosston, 2 banks, ● Polk...F 4	35cc, ff	G. N	864
Fossum, (4½ miles s. w. of Faith, G 3) Norman	Twinvalley, 60	N. P	39
Foster, (mail to Custer) Bigstone. N 2	Clinton, 15	U. S	×
Fountain, ● Fillmore...U 13	15h	U. S	294
Four Lakes, (mail to Saint Paul) Washington...N 16	145	Natl	×
Foxboro, (mail to Holyoke) Carlton...J 12	35q	G. N	×
Foxhome, (7 miles w. of French, K 3) Wilkin	60g	N. P	×
Fox Lake, (mail to Welcome) Martin...U 7	22p	Am	×
Franconia, (mail to Shafer) Chisago...O 11	60r	N. P	×
Frankford, (r. f. d. from Grand Meadow) Mower...U 12	Springvalley, 15, 175	U. S	×
Franklin, 1 bank, ● Renville...R 6	55e	U. S	439
Fraseville, (5 miles n. e. of Hanley Falls, Q 4) Yellow Medicine	Hanley Falls, 35, 55	G. N., U. S	×
Frazee, 1 bank, ● Becker...I 4	60d	N. P	1,000
Freeborn, ● Freeborn...U 9	Hartland, 55	U. S	141
Freeborn Spur, (mail to Hayward) Freeborn	15l	U. S	×
Freeburg, Houston...U 14	15b	U. S	58
Freeland, (10½ miles s. of Madison, P 3) Lac qui Parle	Madison, 55	U. S	×
Freeman, (mail to Fisher) Polk E 2	60l	N. P	×
Freeport, ● Stearns...N 7	35m	G. N	313
Freer, (8 miles n. w. of Princeton, N 9) Millelacs	Oakpark, 35	G. N	×
Fremont, Winona...T 13	Utica, 22, 175	Am., U. S	58
French, Ottertail...K 3	60g	N. P	×
French Lake, Wright...O 8	Annandale, 50	W	51
French Rapids, (mail to Brainerd) Crow Wing...K 8	Brainerd, 5, 60	B. & N. M	×
French River, (mail to Lakeview) Saint Louis...F 13	33a	U. S	×
Friberg, (mail to Fergus Falls) Ottertail...K 8	Fergus Falls, 35, 60	G. N., N. P	×
Fridley, Anoka...N 14	35m, 60a	G. N., N. P	281
Friedham, (mail to Barrett) Grant...M 4	Barrett, 50	W	×
Friesland, Pine...L 11	60o	N. P	42
Frog Point, (mail to Neby) Polk..F 1	Fisher, 35	G. N	×
Frontenac, ● Goodhue...R 12	15c, 202	U. S	351
Frost, 2 banks, ● Faribault...U 9	22p	Am	138
Fulda, 2 banks, ● Murray...T 4	15k	U. S	886
Funk, (mail to Hammond) Wabasha...S 12	Hammond, 15	U. S	×
Funston, (12 miles n. w. of Solway G 6) Beltrami	Solway, 35	G. N	×

G

TOWN. COUNTY. INDEX.	RAILWAY, or, if not on a Railroad, nearest station.	EX.	POP.
Garden City, ● Blue Earth...T 8	20f	Am	360
Gardner, (mail to Pine river) Cass...J 6	Pineriver, 5	B. & N. M	×
Gardner, (mail to Swanriver) Itasca...H 10	35ll	G. N	×
Garfield, ● Douglas...M 5	35m	G. N	141
Garnes, (6½ miles n. of Lambert, E 4) ● Redlake	Erskine, 35	G. N	14
Garrison, Crow Wing...K 7	Brainerd, 5, 50	B. & N. M	18
Garvin, Lyon...S 4	22l	Am	23
Gary, 1 bank, ● Norman...G 3	60i	N. P	98
Gaylord, 1 bank, ● Sibley...R 7	55e	U. S	608
Geneva, ● Freeborn...T 10	Hartland, 55	U. S	218
Geneva Beach, (mail to Nelson) Douglas...M 5	35m	G. N	×
Genoa, Olmsted...S 11	Douglas, 22	Am	181
Genoa, (mail to McKinley) Saint Louis	33e, g	U. S	×
Genoa Mine, (mail to McKinley) St. Louis	33g	U. S	×
Gentilly, Polk...C 1	Crookston, 35, 60	G. N., N. P	61
George Lake, (mail to Belgrade) Stearns...N 6	Belgrade, 50	W	×
Georgetown, ● Clay...H 2	35aa	G. N	142
Georgeville, Stearns...O 6	50e	W	56
Germantown, (19 miles n. e. of Thief River Falls, D 3) Marshall	Thief River Falls, 35	G. N	40
Getty, (mail to Sauk Center) Stearns...N 6	Sauk Center, 35, 60	G. N., N. P	×
Ghent, ● Lyon...R 4	22d	Am	119
Gibbon, 1 bank, ● Sibley...R 7	55e	U. S	545
Gilbert, (9 miles s. e. of Fort Ripley, L 7) Morrison	Fort Ripley, 60	N. P	×
Gilchrist, Pope...N 5	Sedan, 50	W	18
Gilfillan, (mail to Redwood Falls) Redwood...R 6	22k	Am	×
Gilman, ● Benton...M 8	Foley, 35	G. N	42
Girard, (mail to Eldred) Polk...F 2	35bb	G. N	×
Gladstone, ● Ramsey...O 15	60n, 145	Natl., N. P	335
Glasgow, (P. O. name Dumfries) Wabasha...R 13	15g	U. S	×
Glen, (15 miles s. e. of Aitkin, J 9) Aitkin	Aitkin, 60	N. P	×
Glencoe, 2 banks, ● McLeod. Q 8	15g, t	U. S	1,780
Glendale, (R. R. name *Hamilton Station*) ● Scott...Q 13	20d	Am	229
Glendorado, (10 miles w. of Princeton, N 9) Benton	Princeton, 35	G. N	×
Glenville, 1 bank, ● Freeborn...U 10	6a, 38a	Am., U. S	351
Glenwood, 2 banks, ● Pope...N 5	50c, d, 60f	N. P., W	1,116
Glitner, (6½ miles e. of Hagan, P 4) Chippewa	Milan, 15	U. S	×
Glyndon, ● Clay...I 2	35x, 60d	G. N., N. P	250
Godahl, ● Watowan...S 7	St. James, 20	Am	×
Golden Gate, (r. f. d. from Sleepyeye) ● Brown...R 6	Essig, 22	Am	130
Goldenvalley, Hennepin...O 18	Wayzata, 25	G. N	680
Goldner, (8 miles s. w. of Ada, G 2) Norman	Ada, 35	G. N	×
Gonvick, Beltrami	Erskine, 35	G. N	×
Goodhue, ● Goodhue...R 11	28	Am	241
Good Thunder, 1 bank, ● Blue Earth...T 8	15l	U. S	505
Goos, Roseau...B 5	Hallock, 35	G. N	×
Goose Lake, (mail to Scandia) Washington...O 11	Otisville, 50	W	×
Goose Prairie, (mail to Winnipeg Junction) Clay...I 3	Winnipeg Junction, 60	N. P	×
Gordonsville, Freeborn...U 10	6a	U. S	51
Goshen, (P. O. name Heiberg) Norman...H 3	60i	N. P	23
Gossen, Polk...F 3	Erskine, 35	G. N	×
Gotha, Carver...Q 9	Cologne, 15	U. S	18
Gotland, (10 miles n. w. of Warren O 2) Marshall	Warren, 35	G. N	17
Gowan, (mail to Floodwood, St. Louis...H 10	35hh	G. N	×
Graceton, (mail to Roosevelt) Beltrami...B 6	54	Dom	×
Graceville, 2 banks, ● Bigstone N 2	15r, 35l	G. N., U. S	856
Grafton, (mail to Stewart) Sibley Q 7	Stewart, 15	U. S	×
Grainwood, (mail to Priors Lake) Scott	15u	U. S	×
Granada, 1 bank, ● Martin...U 7	15l	U. S	309
Grand Lake, (mail to Culver) Saint Louis...I 11	25a	Am	×
Grand Marais, ● Cook...B 14	212, 214b		298
Grand Meadow, 1 bank, ● Mower. U 12	15b	U. S	477
Grand Portage, Cook...B 15	212, 214b		×
Grand Rapids, 1 bank, ● Itasca...H 9	35hh	G. N	1,428
Grandy, (5 miles s. of Stanchfield, N 10) Isanti	35li	G. N	×
Granger, ● Fillmore...U 13	Harmony, 15	U. S	130
Granite Falls, 2 banks, ● Yellow Medicine...Q 5	15g, 35g	G. N., U. S	1,214
Granite Lake, Wright...O 8	Maple Lake, 50	W	35
Grant, Washington...N 16	60q	N. P	×
Granville, ● Polk...D 1	Warren, 35	G. N	25
Grasslake, ● Kanabec...M 10	Mora, 35	G. N	181
Grasston, Kanabec...M 10	35li	G. N	[illegible]
Gravel Pit, (mail to Olivia) Renville...Q 6	[illegible]	[illegible]	
Gravel Pit, (mail to Stillwater) Washington	145	Natl	×
Gravelville, ● Morrison...L 8	Littlefalls, 60	N. P	119
Grayling, (10 miles w. of Wright, J 11) Aitkin	Wright, 60	N. P	18
Gray Spur, (mail to Pipestone) Pipestone	20g	Am	×
Greeley, (mail to Thomson) Carlton	60w	N. P	×
Greeley, (8 miles n. w. of Ruscity, N 10) Pine	Rush City, 60	N. P	×
Green, (mail to Laprairie) Itasca. G 10	35hh	G. N	×
Greenbush, Roseau...B 3	Kennedy, 35	G. N	12
Green Isle, ● Sibley...Q 8	55e	U. S	275
Greenlake, Kandiyohi...O 6	Spicer, 35	G. N	×
Greenland, (2½ miles n. w. of Elysian, S 9) Lesueur	14e	W., F. & Co	18
Greenleaf, Meeker...P 7	Litchfield, 35	G. N	138
Greenleafton, ● Fillmore...U 12	Preston, 15	U. S	140
Green Prairie, Morrison...L 7	Pelle Prairie, 60	N. P	×
Green Valley, Lyon...R 4	35g	G. N	43
Gregg, (5 miles n. e. of Rindal, G 3) Polk	Fertile, 60	N. P	17
Gregory, (mail to Littlefalls) Morrison...M 8	60a	N. P	×
Gresham, (3½ miles n. e. of Spirit Lake, J 4) Ottertail	Luce, 60	N. P	
Grey Eagle, ● Todd...M 6	60f	N. P	
Grit, Redlake	[illegible]	G. N	
Grogan, ● Watonwan...T 7	20	[illegible]	
Gronigen, (R. R. name [illegible]) Pine L 11	60	N. P	
Grove City, 1 bank, ● Meeker...P 7	Finlayson, 120	[illegible]	
Grovelake, Pope...N 6	35a	G. N	
Groveland Park, (mail to [illegible]) Hennepin...O 13	[illegible]	W	
Grover, Winona...T 1	Peterson	U. S	
Grue, Kandiyohi...P 5		G. N	
Grunden, ● Redwood...R 5	Tracy, 22	Am	
Grygla, Marshall	Thief River Falls, 35	G. N	
Gull Lake, (mail to Sylvan) Cass..K 7	Sylvan, 60	N. P	
Gully, (16 miles s. e. of Lambert, E 4) Polk	Erskine, 35	G. N	26
Gunflint Iron Mine, (mail to Winton) Cook...D 15	75		×
Guthrie, Hubbard...G 6	5a	B. & N. M	28

H

TOWN. COUNTY. INDEX.	RAILWAY, or, if not on a Railroad, nearest station.	EX.	POP.
Hackensack, Cass...I 7	5a	B. & N. M	17
Hader, ● Goodhue...R 11	Kenyon, 14	W., F. & Co	81
Hadley, Murray...T 4	20g	Am	56
Hagan, ● Chippewa...P 4	Milan, 15	U. S	62
Hale, (mail to Silver Lake) McLeod...P 8	Lester Prairie	G. N	
Hallock, 2 banks, ● Kittson..B 1	35y	G. N	803
Halstad, 1 bank, ● Norman...G 2	35aa, bb	G. N	442
Hamburg, ● Carver...Q 8	55e	U. S	136
Hamel, Hennepin...N 12	50e	W	×
Hamilton, ● Fillmore...U 12	Racine, 175	U. S	281
Hamilton Station, (P. O. name Glendale) Scott...Q 13	20d	Am	179
Hamline, (Sub-Station St. Paul P. O.) 1 bank, ● Ramsey..O 14	55d, 60b, 145	G. N., Natl., U. S	×
Hammond, 1 bank, ● Wabasha..S 12	15g	U. S	238
Hampton, 1 bank, ● Dakota...R 10	14a	W., F. & Co	196
Hancock, 1 bank ● Stevens...N 4	35f	G. N	415
Handy, (6 miles e. of Lindsay, F 4) Polk	McIntosh, 35	G. N	17
Hanley Falls, ● Yellow Medicine. Q 4	35g, 55h	G. N., U. S	278
Hannaford, (mail to Rainy Lake) Itasca	[illegible]		
Hanover, ● Wright...P 9	St. Michaels Station	G. N	[illegible]
Hanska, 1 bank, ● Brown...S 7	55a	U. S	[illegible]
Hansville, (mail to Fosston) Polk. F 4	Fosston, 35	G. N	×
Hantho, (5½ miles n. w. of Cerro-gordo, P 3) Lac qui Parle	Madison, 55	U. S	×
Harding, (46 miles n. w. of Tower, F 12) Saint Louis	Tower, 33	U. S	28
Hardwick, 1 bank, ● Rock...U 3	6e, d	U. S	259
Harlin, (r. f. d. from Jackson) Jackson...U 6	Jackson, 15	U. S	×
Harmony, 1 bank, ● Fillmore...U 13	15b	U. S	517
Harney, (4 miles e. of Cloquet, I 11) Carlton	Cloquet, 34, 120	Ad	×
Harriet, (mail to Minneapolis) Hennepin...O 14	See Minneapolis		×
Harris, ● Chisago...N 11	60n	N. P	710
Harrison, Kandiyohi...O 6	Atwater, 35	G. N	×
Hart, Winona...T 14	Rushford, 15	U. S	
Hartford, (3½ miles [illegible] of Browersville, L 6) Todd	Browersville, 35	G. N	
Hartland, 1 bank, ● Freeborn...U 10	55a	U. S	×
Hartshorn, (5½ miles n. of Staples, K 6) Wadena	Staples, 60	N. P	21
Harvester Works, (mail to Saint Paul) Ramsey...O 15	20a, 125	Am	×
Hassan, Hennepin...M 12	Rogers, 35	G. N	×
Hastings, 2 banks, ● Dakota...Q 11	15c, u, 202, 206b	U. S	3,811
Hasty, ● Wright...N 8	35n	G. N	58
Hatfield, Pipestone...T 3	15k	U. S	24
Haug, Roseau...B 3	Stephen, 35	G. N	28
Havana, Steele...T 10	22b	Am	
Haven, (mail to Sauk Rapids) Sherburne...N 8	60a	N. P	×
Haverhill, (mail to Chester) Olmsted...T 12	Chester, 22	Am	×
Hawick, Kandiyohi...O 6	35r	G. N	×
Hawkins, Blue Earth...T 8	Mapleton, 15	U. S	61
Hawley, 1 bank, ● Clay...I 2	60d	N. P	536
Haycreek, Goodhue...R 11	28	Am	48
Hayden, (mail to Staples) Todd...K 6	60h	N. P	×
Hayfield, 1 bank, ● Dodge...T 11	14a	W., F. & Co	439
Haypoint, Aitkin	Aitkin, 69	N. P	×
Hayward, ● Freeborn...U 10	15l	U. S	27
Hazel Park, (mail to Saint Paul) Ramsey...O 15	20a, 125	U. S	×
Hazelrun, ● Yellow Medicine...Q 4	55h	U. S	23
Hazelwood, Rice...R 10	Northfield, 15, 55	U. S	25
Healy, (r. f. d. from Preston) Fillmore	Preston, 15	U. S	26
Heatwole, (5½ miles s. w. of Hutchinson, Q 7) McLeod	Hutchinson, 15, 35	G. N., U. S	×
Heckman, (mail to Marshall) Lyon. R 4	22d	Am	×
Hector, 2 banks, ● Renville...Q 6	15g	U. S	654
Hegbert, (5½ miles n. w. of Fairfield, O 4) Swift	Holloway, 35	G. N	12
Heiberg, (R. R. name *Goshen*) Norman...H 3	60i	N. P	61
Heidelberg, Lesueur...R 9	Montgomery, 55	U. S	114
Helen, (mail to Glencoe) McLeod. Q 8	Glencoe, 15	U. S	×
Hellem, Marshall...D 3	Thief River Falls, 35	G. N	×
Helena, ● Scott...Q 9	55a	U. S	
Hellensburg, (5 miles s. of Grosslake, J 8) Crow Wing	Grosslake, 59		13
Henderson, 1 bank, ● Sibley...R 8	*East Henderson*, 20	Am	904
Hendricks, Lincoln...R 2	22q		×

Minn. 3

Ad., Adams Ex. Am., American Ex. Gr. Nor., Great Northern Ex. Natl., National Ex. N. P., Northern Pacific Ex. U. S., United States Ex. W., F. & Co., Wells, Fargo & Co. Ex. W., Western Ex.

TOWN. COUNTY.	INDEX.	RAILWAY, or, if not on a Railroad, nearest station.	EX.	POP.
Hendrum, 1 bank, ● Norman.	[illegible]	[illegible]		
Henning, 1 bank, ● Ottertail	K 5	[illegible]		
Henriette, Pine		[illegible]		
Henrytown, (4½ miles [illegible] Canton, U 14) Fillmore		Canton, 15		
Hereford, Grant	L 3	35t		
Herman, 1 bank, ● Grant	M 3	35f.		
Hermantown, (mail to Duluth) Saint Louis	I 12	See Duluth		
Heron Lake, 2 banks, ● Jackson	U 5	20e, q		
Herzhorn, (mail to Delhi) Renville	[illegible]	[illegible]		
Hewitt, 1 bank, ● [illegible]	K [illegible]	[illegible]		
Hewson, (6 m[illegible] O 11) Isanti		Stacy, [illegible]		
Hibbing, 1 bank, ● Saint Louis	F 11	27, 35tl, rr, 40b		
Hickory, (6½ miles s. of Aitkin, K 9) Aitkin		Aitkin, 60	N [illegible]	
High Forest, ● Olmsted	T 11	Stewartville, 175		
Highland, ● Fillmore	U 13	Lanesboro, 175.		
Highland, (mail to Two Harbors) [illegible]	H [illegible]	[illegible]		
Highland Grove, (mail to Winnipeg Junction) Clay	I 5	Winnipeg Junction, 60		
Highwood, (mail to Saint Paul) Ramsey	P 15	12a		
Hillman, [illegible]				
Hills, 1 bank, ● [illegible]	[illegible]	[illegible]		
Hillsdale, (mail to Winnipeg Junction) Clay	I [illegible]	[illegible]	N P	
Hilltop, (mail to Lake Crystal) Blue Earth		20f.	Am	
Hilltop, (mail to Red Lake Falls) Redlake	F [illegible]	[illegible]	N P	
Hill Track, (mail to Mankato) Blue Earth				
Hinckley, ● Pine	L 11	35p, 60n, o		
Hinsdale, (mail to Masaba) Saint Louis	F [illegible]			
Hitterdal, ● Clay	I [illegible]			
Hixon, (mail to Crookston) Polk				
Hobart, (mail to Parent) Benton.				
Hobson, Steele				
Hobson, (2 miles n.w. of Cl[illegible] S 11) Steele		Claremont, 2[illegible]		
Hoffman, 1 bank, ● [illegible]	M 4	50d		
Hokah, ● Houston	U 14	15h		
Holden ● Goodhue	R 11	Nerst[illegible]		
Holdingford, ● Stearns	N [illegible]			
Holland, 1 bank, Pipestone				
Holloway, 1 bank, ● Swift	[illegible]			
Holmes, (mail to Fertile) Polk	I [illegible]			
Holmes City, ● Douglas	M [illegible]			
Holt, Marshall	D 3	Warren, 35		
Holum, (6 mi[illegible] O 6) Kandiyohi		Belgrade, 50		
Holyoke, Carlton	L [illegible]			
Home, (r. f. d. from Sl[illegible]) Brown				
Homedahl, ● Faribault				
Homer, Winona	I [illegible]			
Hopatcong, Wadena	[illegible]		N P	
Hope, (mail to Pleasant M[illegible]) Blue Earth	T 7	Amboy, 20		
Hopkins, ● Hennepin	O 13	15q, s, 35, 55a, e		
Horeb, (6½ miles s. w. of Starbuck, N 5) Pope		Starbuck, 60		
Hornby, (P. O. name [illegible]) St. Louis	G 1[illegible]	23a, 34.		
Horton, (3 m[illegible]				
Hortons, (P. O. [illegible]) Hubbard				
Houltons, (mail to Elkriver) Sherburne				
Houston, 1 bank, ● [illegible]				
Hovland, Cook	B 15	Two Harbors, [illegible]		
Howard Lake, 1 bank, ● Wright	P 8	35a	G. N	
Howards, (mail to Lakeview) Saint Louis		33a		
Howell, [illegible] Carlton				
Hoyt, Cottonwood	S 5	Lamberto[n]		
Hubbard, ● Hubbard	I 6	Latona		
Hubert, Crow Wing	J 7			
Hudson, (mail to Vill[illegible])				
Huff, Morrison				
Hugo, Washington	M 16			
Hull, (mail to Grand Rapids) Itasca	G [illegible]			
Hulls Corners, (mail to Grue) [illegible]				
Hullsville, (mail to Hokah) Houston	U 14	Hokah, 15	U. S	
Humboldt, Kittson	A 1	35y	G. N	
Hunt, (mail to East Grand Forks) Polk		35a		
Hunters, (mail to Lathrop) Cass	H 7	5a		
Hunters Park, (Station, Duluth [illegible])				
H[illegible] ● [illegible]				
Huson, (mail to Wrenshall) Carlton				
Hutchinson, 2 banks, ● McLeod	Q 7	[illegible]		
Hutchinson Junction, (mail to Minneapolis) Hennepin	O 13	35a, c	G. N	
Hutton, (6 miles s[illegible] U 13) Fillmore		[illegible]		

I

TOWN. COUNTY.	INDEX.	RAILWAY	EX.	POP.
Ibsen, (6 miles n. e. of Wolverton, J 2) ● Wilkin		Wolverton, 35	G. N	
Iceland, (mail to Lake Crystal) Blue Earth	T 8	20d	Am	
Idella, (6 miles s[illegible] Q 13) Dakota		Glendale, 20	Am	
Idlewild, (R. R. name Ivanhoe) 1 bank, Lincoln	R [illegible]			
Ihlen, Pipestone				
Independence, Saint Louis	H 1[illegible]			
Indian Ville [illegible] Saint Louis	I 12	Cloquet, 35, 60	G. N., N. P	
Ingalls, Marshall	C 3	Argyle, 35	G. N	
Inland, (mail to Floodwood) Itasca			G. N	
Inman, (mail to Henning) Ottertail	K 5	Henning, 60.	N P	
Inver, (mail to Wheaton) Traverse	M 2	Wheaton, 15		
Invergrove, Dakota	P 15	14a, 36.		
Iona, (R. R. name *Iona Lake*) [illegible] ● Murray				
Iron, (R. R. name *Iron Junction*) ● Saint Louis	F 11	25a, c, 35ss	Am	
Irondale, (mail to New Brighton) Ramsey	N [illegible]			
Irving, Kandiyohi			G. N	
Isanti, 1 bank, ● Isanti	N [illegible]		G. N	
Ishnours, Fillmore				
Island Lake, [illegible]			N	
[illegible] Saint Louis	H			
Island Lake, Lyon			N	
Isle, Millelacs				
Itasca, (mail to Elkriver) Anoka				
Itasca, (28 miles n. of Park Rapids, I 6) Beltrami		Bemidji, 5, 35	B. & N. M., G. N	
Ivanhoe, (P. O. name Idlewild) Lincoln				
[illegible]	E 3	35dd		

J

TOWN. COUNTY.	INDEX.	RAILWAY	EX.	POP.
Jackson, 2 banks, ● Jackson	U 6	[illegible]		
Jacobs Spur, (mail to Elbow Lake) Grant				
Janesville, 2 banks, ● Waseca	S 9			
Jarretts, Wabasha	S 12			
Jasper, 1 bank, ● Pipestone	T 2		G. N	
Jeffers, 1 bank, Cottonwood	S 6			
Jefferson, (mail to Kasota) Lesueur	S 9	Kasota, 20, 2[illegible]		
Jenkins, Crow Wing	J 7	5a	N P	
Jennie, (7 miles s. w. of Dassel, P 7) Meeker		Dassel, 35	G. N	
Jesperson, Anoka	O 10	Anoka, 35, 60		
Jesseland, (mail to Arlington) Sibley	R [illegible]	[illegible]		
Joel, (6 miles [illegible] R 9) Scott		[illegible]		
Johnsburg, (r. f. d. [illegible]) Mower				
Johnson, Bigstone	N [illegible]		G. N	
Jones, (mail to McKinley) [illegible] Louis				
[illegible] Crow Wing	K 8	60h		
[illegible] banks, ● Scott	Q 9	20d, 55a.		250
Joy, Ottertail	L 5	Eaglebend,	G. N	
[illegible] Ottertail		Battle Lake, 60	N P	
Judo, (mail to Hampton) Dakota	Q 10	Glendale, 20		
[illegible], (4 miles n. e. of Stewartville, T 12) Olmsted				
Judson, Blue Earth				
Juelson, (mail to Fertile) Norman			N P	
Junction, (mail to Moorhead) Clay			G. N	
Junction, (mail to Hayfield) Dodge	T 11	14a, b	W., F. & Co	
[illegible] (mail to Red Wing) Goodhue				
[illegible] (mail to Crookston) Polk	F		G. N	
[illegible] (mail to Fw[illegible]) Saint Louis				
[illegible] (mail to Ortonville) Bigstone		15r, e	U S	
Juvik, (12 miles n. e. of Warren, D 2) Marshall		Warren, 35	G. N	7

K

TOWN. COUNTY.	INDEX	RAILWAY, or, if not on a Railroad, nearest station.	EX.	POP.
Kabekona, (mail to Lathrop) Cass				
[illegible]				
Kandiyohi, ● Kandiyohi	P 6	35a	G. N	128
Kankel, (P. O. name Melvin) Polk	F 3	60n	N P	18
[illegible]		Princeton, 35	G. N	
Junction) ● Lesueur	S 8	20d, 22e	Am	764
Kasson, 2 banks, ● Dodge	T 11	22b, h	Am	1,112
Katrine, (5 miles s. of Baylake, K 8) Crow Wing		Deerwood, 60	N P	
Keatings, (P. O. name Credit River) Scott	Q 10	15a	U. S	
Kedron, Fillmore	U 12	Racine, 175	U. S	
Keegan, Wabasha	S 12	Hawley, 60	N P	27
Keene, (9½ miles n. w. of H[illegible]ley, I 3) Clay				
[illegible]				
[illegible] ● [illegible]				22
Kelsey, St. Louis	H 11	35a	Am	
Kelso, (mail to Rush River) Sibley	R 8	Lesueur, 20	Am	
Kennebec, (mail to Torah) Stearns	N 7	Torah, 35	G. N	
Kennedy, 1 bank, ● Kittson	B 1	35y	G. N	158
Kenneth, Rock	U 2	6[illegible]	U. S	
Kensington, 1 bank, ● Douglas	M 4	50d	W	67
Kent, ● Wilkin	K 2	35z	G. N	85
Kenwood, (mail to Minneapolis) Hennepin		55a	U. S	
Kenyon, 2 banks, ● Goodhue	S 11	14a	W. F. & Co	1,262
Kerkhoven, 1 bank, ● Swift	O 5	35f	G. N	411
Kerns, (6½ miles n. w. of Mankato, S 8) Nicollet		Mankato, 15, 20, 22, 55	Am., U. S	
Kerrick, ● Pine	K 11	35q	G. N	
Kettle River, (P. O. name Banning) Pine		60n	N P	
Keyes, (mail to Winona) Winona		175a	U. S	
Keystone, Wright	P 8	Cokato, 35	G. N	
Keywest, ● Polk	E 2	60k, m	N P	13
Kiester, 1 bank, ● Faribault	V 9	22p	Am	
Kilkenny, 1 bank, ● Lesueur	S 9	55a	U. S	2,451
Kitley, (mail to North Paul) Washington		145	Nat	
Kimball, (R. R. name *K[illegible] Prairie*) ● Stearns	O 7	50e	W	327
Kimberly, Aitkin	J 9	60h	N P	18
Kinbrae, ● Nobles	T 5	15k	U. S	37
Kings Cooley, (mail [illegible]) Wabasha	R 12	Reeds, 15, 202, 206	U. S	
Kingston, ● Meeker	O 7	Dassel, 35	G. N	125
Kinross, (mail to Mt. Iron) St. Louis				
Kittson, (mail to Crookston) Polk	F 2	Crookston, 35, 60	G. N., N. P	
Klossner, Nicollet	R 7	55f	U. S	
Knapp, (5 miles s. w. of Frenchlake, O 8) Wright		Annandale, 50	W	
Knatvold, Freeborn	U 10	Glenville, 6, 38	Am., U. S	
Knife Falls, (mail to Cloquet) Saint Louis	I 11	Cloquet, 34, 120.	Am	
Knife River, (P. O. name Mell[illegible]) Saint Louis	H 13	33a, 34½	U. S	
Koochiching, ● Itasca	C [illegible]	34e		82
Kost, (5 miles e. of Northbranch, N 10) Chisago		Northbranch, 60	N P	55
Kragness, Clay	I 2	35aa	G. N	17
Kron, (5½ miles [illegible]) Douglas		Ashby, 35	G. N	13
Kroschel, (10 miles n. [illegible] Hinckley, L 11) Kanabec		Hinckley, 35, 60	G. N., N. P	
Kurtz, (R. R. name *Elmer*) Clay	I [illegible]	35z	G. N	21

L

TOWN. COUNTY.	INDEX	RAILWAY	EX.	POP.
Lac qui Parle, ● Lac qui Parle	P 4	Watson, 15	U. S	181
La Crescent, ● Houston	U 15	15a, h	U. S	248
Lafayette, Nicollet	R [illegible]	55g	U. S	78
Lafond, (mail to Littlefalls) Morrison				
Laird, Olmsted	T 12	175a	U. S	27
Lake, (mail to Tower) Saint Louis	E 1[illegible]	Tower, 33		
Lake Addie, (mail to Biscay) McLeod	Q 1[illegible]	Biscay, 15	U. S	
Lake Amelia, (mail to Villard) Pope	N [illegible]	Villard, 60	N P	
Lake Andrew, (mail to Norway Lake) Kandiyohi	O 6	Willmar, 35	G. N	
Lake Benton [illegible] ● Lincoln	S 2			
Lake City, 2 banks, ● Wabasha	R 1[illegible]	15e, 202, 206b		
Lake Crystal, [illegible] ● Blue Earth				
[illegible] Elizabeth ● Kandiyohi	P [illegible]	Atwater, 35		
[illegible]Elmo, ● Washington				
Lakefield, 2 banks, ● Jackson				
Lake Fremont, Sherburne				
Lake George, (7 miles [illegible] grade, N 6) Stearns				
Lake Graham, (mail to Holyoke) Carlton				
Lake Harriet, (mail to [illegible] Mills) Hennepin				
Lake Henry, Stearns	N [illegible]	[illegible]		
Lake Johanna, ● Pope	N 2	Brooten, 50		
Lakeland, ● Washington	[illegible]	15d		
Lakeland Junction, (mail to Lakeland) Washington	P 1[illegible]	15d, 20a, b	Am., U. S	
Lake Leo, (mail to Grand Rapids) Itasca	F 9	Grand Rapids, 34.		
Lake Lillian, ● Kandiyohi	P 6	Atwater, 35		
Lakepark, 2 banks, ● Becker	I 4	60d		
Lakeport, (mail to Walker) Hubbard	H 6	5a		
Lakesarah, (3 miles e. of Rockford, O 8) Hennepin		50e	W	
Lake Shore, (mail to W[illegible]) Lake, Ramsey	N 15	60n		
Lakeside, Renville	Q 7	Hutchinson, 15, 35	G. N	
Lake Sybil, (mail to Perham) [illegible]				
Lake Todd, (mail to Hutchinson) McLeod	P 8	Hutchinson, 15, 35	G. N., U. S	
Lake Traverse [illegible] Valley) Traverse	N 1	Brown Valley, 35	G. N	
Lakeview, (R. R. name *London*) ● Saint Louis	I 12	29, 33a		
[illegible] ● [illegible]				
Lake Washington, Lesueur				
Lake Wilson, ● Murray				
Lakewood, Saint Louis				
Lakey, Wabasha				
Lambert ● Redlake				
Lamberton, 2 banks, ● Redwood	S 5	2[illegible]		
Lambs, (mail to Moorhead) Clay				
Lamoille, Winona				
Lamson, ● Meeker				
Lanesboro, 1 bank, ● Fillmore				
Langdon, Washington				
[illegible] ● Pope	N			
Langor, (30 miles s. e. of Redlake, [illegible])		Deer River, 34		
Lansing, ● Mower				
Laprairie, ● Itasca				
[illegible]				
Lastrup, (6½ miles n. e. of Pierz, M 8) Morrison		Littlefalls, 60	N P	
Lathrop, (R. R. name *Lathrop*)				
Latona, (R. R. name *Hartons*)				
Lawndale, Wilkin				
Lawrence, (23½ miles n. [illegible] Mora, M 10) Millelacs				
Lawton, (7 miles w. of Dugdale, F 3) Polk				
Leaf Mountain, [illegible]				
Leaf River, (mail [illegible])				
Leaf Valley, Douglas				
Leaks, [illegible]				
Leavenworth, Brown				
Le Claire, Beltrami	B 6	Hallock		
Ledoux, Morrison	M			
Leech, Cass				28
Leech Lake, (mail to Walker) Cass				
Leech Lake Bridge, (mail to Lathrop) Cass				20
Lees, (mail to Tile[illegible])				
[illegible] (8 miles n. of Fertile, [illegible]) Polk				
[illegible] Roseau		Hallock, 35		29
Leon, Beltrami		Fosston, 35		2[illegible]
Leonard, (12 miles n. e. of Bagley, G 5) Beltrami		Bagley, 35		
Leota, Nobles		Edgerton, 15		
Lerdal, Freeborn		Albert Lea, 6, 15		
Leroy, 2 banks, ● Mower				7
Leslie, (10 miles n. [illegible] M 6) Todd		Osakis, 35		
[illegible]		Dundas, 15, 55		24

TOWN. COUNTY.	INDEX	RAILWAY	EX.	POP.
[illegible] Lesueur Center ● [illegible]				
[illegible]				13
Lillo, Redlake				
Lime, (mail to Eagle Lake) Blue Earth				
Limecreek ● Murray				30
Lincoln, ● Morrison				131
[illegible]				18
[illegible] ● [illegible]				395
[illegible]				17
[illegible]	N 6	50[illegible]		17
[illegible]	O 10	Wyo[ming]		
[illegible] (mail to Excelsior)				
Litchfield, 2 banks, ● Meeker	P [illegible]			1,800
Little Canada, (mail to New Canada) Ramsey	N [illegible]			
Little Cobb, Blue Earth				
Littlefalls, 2 banks, ● Morrison				774
Littlerock, Nobles				
[illegible] Todd				28
Little Valley, Olmsted				
Livonia, Sherburne				
Lloyd, (5 miles e. of Ottawa, R 9)		Ottawa, 20		
[illegible]		Detroit City		10
Logan, Redwood				
Logering, (mail to Eden Valley) Meeker	O 7	Eden Valley, 50		
Lolita, Roseau	B 3	Hallock, 35		
London, Freeborn	[illegible]	38a		
London, (P. O. name Lakeview) Saint Louis	I 12	33a	U. S	×
Lone Tree, (mail to Willmar) Chippewa	P 5	Willmar, 35		
Lonetree, Brown	R 6	Morgan, 22		
Long Hill, (mail to Freeport) Stearns		Freeport, 55		×
[illegible] ●	12	35a		
Long Prairie ● [illegible]	[illegible] 6	35e		
[illegible]s *Siding*, (mail to Princeton) Millelacs	N			
[illegible]		Menahga		
Lonset, (5½ miles s. w. of Lac qui Parle, P 4) Lac qui Parle		Watson, 15		
[illegible] Hennepin	P 9	50		
Lortz, Blue Earth	S 8	Mankato, 15, 20, 22, 55	Am., U. S	
Lost, (9 miles [illegible])		St. Hilaire, 35		
Lousburg, ● Lac qui Parle				
[illegible], Chippewa				
Lowry, [illegible] ● Pope				
Lowville, (r. f. d. from Belalton) Murray				
Luce, Ottertail				
Lucknow, (mail to Hibbing) St. Louis	G 11	35a		
Ludemann, Wright	O 8	Buffalo, 50		
Lukens, Wadena	J 6	Wadena		
Lund, Marshall		Stephen		
Lutsen, Cook	F 15	Two Harbors,		
Luverne, 3 banks, ● Rock	U 3	6d, 20h, i		
Luxemburg, Stearns	N 8	Rockville, 35		
Lydia, Scott	Q 9	Jordan, 20, 55		
Lyle, 1 bank, ● Mower	U 11	14e, 15a, 38a		
Lynd, ● Lyon	R 4	35g		
Lyndale, (5 miles s. w. of Maple Plain, P 9) Hennepin		Maple Plain, 35	G. N	
Lynn, (mail to Minneapolis) Hennepin	O 14	35e	G. N	
Lysne, Steele	T 10	22b	Am	
L. & B. Mine, (mail to Hibbing) Saint Louis	G 10	35aa	G. N	

M

TOWN. COUNTY.	INDEX	RAILWAY	EX.	POP.
McCauleyville, Wilkin	K 2	Kent, 35	G. N	
McCleary, Brown	S 6	Comfrey, 20	Am	
McCracken, (mail to Dumfries) Wabasha	S 12	5g	U. S	
McDonald, (mail to Fisher) Polk		60i	N P	
McGregor, Aitkin	J 9	60h	N P	
McHugh, Becker	I 4	60d	N P	
McIntosh, 2 banks, ● Polk	F 4	35e	G. N	
McKenzies Spur, (mail to Swan River) Itasca		35hh	G. N	
[McK]inley ● Saint Louis	F 12	25e, 35t, c, f	U. S	
Kinley, Saint Louis	F 12	25e, 35t, c, f	U. S	
Macases, (mail to Sand[illegible]) Hennepin				
Mabel, 3 banks, ● Fillmore				
Macalester, (mail to Saint Paul) Ramsey	O 14	15e	U. S	
Macalester [illegible] Paul P. O.) Ramsey		See St. Paul		
Madelia, 2 banks, ● Watonwan	T 7	20d, k	Am	
Madison, 2 banks, ● Lac qui Parle	P 3	55h	U. S	
Madison Lake, ● Blue Earth	S 9	14e,	W. F. & Co	
Magnolia, ● Rock	U 3	20h	Am	
Mahoning, (mail to Hibbing) Saint Louis	G 10	35, [illegible]pp	G. N	
Mahoning Mine, (mail to Hibbing) Saint Louis	G 10	25e, 35pp	Am., G. N	
Mahtomedi, (mail to Grant) Washington	N 16	60g, 125.	N P	
Mahtowa, ● Carlton	J 11	60n	N P	
Maine, ● Ottertail	K 4	Underwood, 60	N P	
Maine Prairie, ● Stearns	O 8	Kimball, 50.	W	
Mallory, Polk	E 1	35z	G. N	
Malmo, (16 miles s. e. of Aitkin, K 9) Aitkin		Aitkin, 60	N P	
Maltby, Hubbard	G 6	Bemidji, 5, 35	B. & N. M., G. N	
Malung, Roseau	B 4	Hallock		
Manannah, ● Me[eker]				
Manchester ● Fr[eeborn]				
Manila, (9 miles e. of Sargeant) Mower		Sargeant, 14	W. F. & Co	
Manitou Junction, (mail to Excelsior) Carver		55e, f.	U. S	
Mankato, 4 banks, ● Blue Earth	S 8	14e, 15i, 20d, 22i, n	Am., U. S., W. F. & Co	
Mankato Junction, (mail to Mankato) Blue Earth	S 8			
Man Lake, (mail to Lathrop)				
[illegible]				45
Mansfield, Freeborn				
Manston, Wilkin				
Mantorville, 1 bank, ● [illegible]				602
Manyaska, Martin				×
Maple, (mail to Mayer) Carver				×
Mapleby, ● Polk				78
Mapleglen, Scott				×
Maplegrove, Hennepin				×
Maple Island, (mail to [illegible]) Mills, Washington				
Maplelake, 1 bank, ● [illegible]				75
Mapleplain, ● Hennepin				75
Mapleridge, ● [illegible]	N 10	Princeton,		×
Mapleton, 1 bank, ● Blue Earth	T 8	15f	U. S	1,008
Marbles, (mail to Two Harbors) Lake		33a	U. S	×
[illegible]				
Marietta, 1 bank, ● Lac qui Parle	P 2			144
Marin, (mail to Crookston) Polk	F 2	60		×
Marine Mills, ● Washington	P 11			562
Marion, Olmsted	T 12	Predmore, 1		89
Marion Lake, (mail to [illegible]) Ottertail		[illegible] Perham, 60		×
Mariska, (mail to Virginia) St. Louis				×
Markville, Hennepin				×
Marna, (mail to [illegible])				
Marshall, 3 banks, ● [illegible]				2,088
Marsh River, Norman				×
Martins Spur, (mail to [illegible]) Chisago				
Martinville, (Q 3) Lac qui Parle		Canby,		×
Maryland Park, (mail to Cardigan) Ramsey	N 15	50a	W	×
Marysburg, Lesueur	S 9	Madison Lake, 55	U. S	28
Marystown, Scott	Q 9	Shakopee, 15, 20, 55	Am., U. S	58
[illegible] (mail from Slayton)	S 4	Slayton, 20	Am	×
M[illegible]	B 1	Hallock, 35	G. N	18
Mason, (5 miles s. w. of Custer, S 4) Bigstone		Clinton, 15	U. S	×

Ad., Adams Ex. Am., American Ex. Gr. Nor., Great Northern Ex. Natl., National Ex. N. P., Northern Pacific Ex. U. S., United States Ex. W., F. & Co., Wells, Fargo & Co. Ex. W., Western Ex.

TOWN. COUNTY.	INDEX.	RAILWAY, or, if not on a Railroad, nearest station.	EX.	POP.
Mayer, Carver	Q 8	35c	G. N	180
Mayhew, (6½ miles n.e. of Watab, N 8) Benton		Watab, 60	⊐ N. P	×
Maynard, 1 bank ● Chippewa	P 5	35g	G. N	245
Mayville, (6 miles s. w. of Waltham, U 11) Mower		Waltham, 14	W., F. & Co	×
Maywood, Benton	N 8	Foley, 35	G. N	×
Mazeppa, 1 bank, ● Wabasha	S 12	⊙ 15g	U. S	556
Medford, ● Steele	S 10	⊙ 6f, 15o	U. S	401
Medina, (4½ miles n. e. of Adelaide, O 2) Stevens		Chokio, 35	G. N	×
Medo, Blue Earth	T 9	Mapleton, 15	U. S	11
Meirégrove, Stearns	N 6	Melrose, 35	G. N	165
Melby, Douglas	L 4	35m	⊐ G. N	13
Mellie, (R. R. name *Knife River*) Lake	I 13	33a, 34½	U. S	55
Melrose, 2 banks, ● Stearns	N 6	35m	G. N	1,768
Melvin, (R. R. name *Kankel*) Polk	F 3	60l	⊐ N. P	20
Menahga, 1 bank ● Wadena	I 6	⊙ 35s	G. N	413
Mendota, (R. R. name *Mendota Junction*) ● Dakota	P 14	15o, 20d	U. S	282
Mentor, ● Polk	F 3	35cc	G. N	402
Meriden, ● Steele	T 10	22b	Am	58
Merriam, (R. R. name *Merriam Junction*) Scott	Q 9	20d, 55a	Am., U. S	21
Merriam Park, (Station St. Paul P. O.) 1 bank, ● Ramsey	O 14	15e	U. S	×
Merrifield, Crow Wing	K 8	5a	B. & N. M	15
Merrills, (mail to Fisher) Polk		80i	⊐ N. P	×
Merrill Villa, (mail to Saint Paul) Ramsey	O 15	50b	⊐ W	×
Merritt, (mail to Biwabik) Saint Louis	F 12	Biwabik, 25, 33	Am., U. S	74
Merton, Steele	S 10	Owatonna, 15, 22	Am., U. S	×
Mesaba, Saint Louis	G 12	33a	⊐ U. S	62
Metz, Wadena		Wadena, 35, 60	G. N., N. P	×
Middleville, (mail to Granite Lake) Wright	P 8	Howard Lake, 35	G. N	×
Midland Junction, (mail to Wabasha) Wabasha	S 13	15c, g	⊐ U. S	×
Midvale, (mail to Combs) Washington	O 16	20a	⊐ Am	×
[illegible] ● Saint Louis	[illegible]	[illegible]	N. P	13
Midway, (mail to Culver) St. Louis		25a	⊐ Am	×
Miesville, Dakota	Q 11	Hampton, 14	W., F. & Co	30
Milaca, 1 bank, ● Millelacs	M 9	35o, p, gg	G. N	1,204
Milan, 1 bank, ● Chippewa	P 4	15r	U. S	396
Mildred, Cass	I 7	5a	B. & N. M	×
Miles, (5½ miles w. of Olivia, Q 6) Renville		Olivia, 15	U. S	×
Milford, (mail to Essig) Brown	S 7	22c	⊐ Am	×
Miller, (P. O. name Groningen) Pine	L 11	60, o, n	N. P	×
Millersburg, Rice	R 10	Dundas, 15, 55	U. S	58
Millerville, ● Douglas	L 5	Brandon, 35	G. N	81
Mill Park, Ottertail	K 4	60q	⊐ N. P	16
Millville, ● Wabasha	S 12	⊙ 15g	U. S	149
Millward, (13½ miles w. of Willow River, K 8) Aitkin		Willow River, 60	N. P	×
Miltona, (5 miles s. of Parkers Prairie, L 5) Douglas		Alexandria, 35	G. N	×
MINNEAPOLIS, 33 banks, ● Hennepin	O 14	12a, 14a, 15e, o, q, 20a, 35a, [illegible] 55a, d, 56, 60a, [illegible]	Am., G. N., N. P., U. S., W., W., F & Co	202,718
Minneapolis Junction, (mail to Saint Anthony Park) Hennepin	O 14	50b, p	⊐ N. P	×
Minneapolis & Duluth Junction, (mail to Whitebear Lake) Ramsey	N 15	60a, p	⊐ N. P	×
Minneapolis & Saint Louis Junction, (mail to Red Wing) Hennepin	O 12	28	⊐ Am	×
Minnehaha, (mail to Minneapolis) Hennepin	P 10	See Minneapolis		×
Minnehaha Park, ● Hennepin	P 14	15o, 35d	⊐ G. N., U. S	×
Minneiska, ● Wabasha	S 13	15c, 202, 206b	U. S	372
Minneopa, (mail to Southbend) Blue Earth	S 8	20d, 22n	Am	×
Minneota, 1 bank, ● Lyon	R 4	22d	Am	777
Minnesota City, ● Winona	S 14	15c, 22b, 175a	Am., U. S	242
Minnesota Falls, (mail to Granite Falls) Yellow Medicine	Q 5	15q	⊐ U. S	×
Minnesota Lake, 1 bank, ● Faribault	T 9	15l	U. S	518
Minnetonka, Hennepin	O 12	15s	U. S	1,078
Minnetonka Beach, (Summer P. O.) ● Hennepin	O 12	35b	G. N	101
Minnetonka Mills, (mail to Hopkins) Hennepin	O 13	55e	⊐ U. S	×
Minnetrista, (mail to Lyndale) Hennepin	P 9	Maple Plain, 35	G. N	×
Missabe Junction, (mail to Duluth) Saint Louis	I 12	23, 25a, 60o	⊐ Am., N. P	×
Missioncreek, Pine	M 11	60n	⊐ N. P	120
Mississippi, (mail to Swanriver) Aitkin	H 10	35ll	⊐ G. N	×
Mississippi Street Junction, (mail to Saint Paul) Ramsey	O 15	12a, 14a, 20a, 35a, m, 50b, 55d, 145	Ad., Am., G. N., U. S., W., W. F. & Co.	×
Moe, Douglas	M 4	Brandon, 35	G. N	×
Moffat, (R. R. name *Lenox*) Crow Wing	K 8	60e	⊐ N. P	×
Moland, Rice	S 10	Kenyon, 14	W., F. & Co	12
Moneycreek, ● Houston	T 14	Houston, 15	U. S	113
Money Creek, (mail to Houston) Houston	U 14	15h	⊐ U. S	×
Monroe, Martin	U 7	Welcome, 15	U. S	×
Monterey, Martin	U 8	22o, 55i	⊐ Am., U. S	×
Montevideo, 3 banks, ● Chippewa	P 4	⊙ 15q, r	U. S	2,146
Montgomery, 2 banks, ● Lesueur	R 9	⊙ 55a	U. S	979
Monticello, 1 bank, ● Wright	O 9	35n	G. N	818
Montrose, ● Wright	P 8	⊙ 35a	G. N	305
Moody, Roseau	A 4	Hallock, 35	G. N	×
Moorhead, 2 banks, ● Clay	I 2	⊙ 35w, z, aa, 60d	G. N., N. P	3,730
Moose, Beltrami	G 5	Fosston, 35	G. N	20
Moose Island, (mail to Herman) Stevens	M 3	35f	⊐ G. N	×
Mooselake, ● Carlton	J 11	60o	N. P	354
Mora, 1 bank, ● Kanabec	M 10	35p	G. N	785
Moran, (mail to Bertha) Todd	K 6	Bertha, 35	⊐ G. N	×
Moranbrook, Todd	L 6	Bertha, 35	⊐ G. N	×
Morgan, 1 bank, ● Redwood	R 6	⊙ 22k	Am	592
Morrell, (P. O. name Zim) St. Louis	G 11	⊙ 25a	⊐ Am	×
Morrill, (12 miles s. e. of Buckman, M 8) Morrison		Royalton, 60	N. P	×
Morris, 2 banks, ● Stevens	N 4	35f, i, 60f	G. N., N. P	1,934
Morristown, 2 banks, ● Rice	S 9	14e	W., F. & Co	589
Mort, Anoka		Anoka, 35, 60	G. N., N. P	×
Morton, 1 bank, ● Renville	R 6	55e, h	U. S	789
Moscow, Freeborn	U 10	Oakland, 15	U. S	×
Motley, ● Morrison	K 7	60h	N. P	404
Mound, Hennepin	P 9	35b	⊐ G. N	×
Mound Prairie, Houston	U 14	15h	⊐ U. S	23
Mountain Lake, 1 bank, ● Cottonwood	T 6	⊙ 20e	Am	959
Mount Iron, (R. R. name *Mountain Iron*) ● Saint Louis	F 11	⊙ 25a, 42	Am	470
Mount Vernon, Winona	S 13	Minneiska, 15, 202, 206	U. S	×
Mountville, Sibley	R 8	Gaylord, 55	U. S	×
Mulfords, (P. O. name Doyle) Lesueur	R 9	55a	⊐ U. S	18
Murdock, 1 bank, ● Swift	O 5	35f	G. N	275
Murray, (mail to Soudan) Saint Louis	E 12	33a	⊐ U. S	×
Murray Hill, (mail to Saint Paul) Ramsey	O 15	15e	⊐ U. S	×
Muskoda, Clay	I 3	⊙ 60d	N. P	55
Myers, (P. O. name Wegdahl) Chippewa	P 4	15q	⊐ U. S	30
Myrna, (r. f. d. from Vernon Centre), Blue Earth	T 8	Vernon Center, 20	Am	×
Myrtle, Freeborn	U 10	38a	Am	×

N

TOWN. COUNTY.	INDEX.	RAILWAY, or, if not on a Railroad, nearest station.	EX.	POP.
Nada, (mail to Winnipeg Junction) Clay		60i	⊐ N. P	×
Nagonab, (mail to Cloquet) Saint Louis	I 12	35hh	⊐ G. N	×
Namsos, Jackson	T 6	Jackson, 15	U. S	×
Nansen, (5 miles e. of Holden, R 11) Goodhue		Nestrand, 14	W., F. & Co	×
Nary, Hubbard	G 6	⊙ 5a	B. & N. M	94
Nashua, Wilkin	L 3	50d	W	×
Nashville Center, ● Martin	T 7	Huntley, 15	U. S	58
Nassau, ● Lac qui Parle	P 2	35h	G. N	134
Naustdal, (mail to Georgeville) Stearns	N 6	Georgeville, 50	⊐ W	×
Navan, (R. R. name *Baker*) Clay	I 2	35w	⊐ G. N	×
Navarre, (13 miles n. e. of Ada, C2) Norman		Ada, 35	G. N	×
Nea, (10 miles n. of Lakeview, I 12) St. Louis		Lakeview, 33	⊐ Sou	×
Nebish, Beltrami	F 6	90		28
Nebo, (mail to Hewitt) Todd	K 6	Hewitt, 35	G. N	×
Neby, ● Polk	F 2	Russia, 35	⊐ G. N	18
Negord, (8 miles n. e. of Kerkhaven, O 5) Kandiyohi		Kerkhaven, 35	G. N	×
Neilsville, (P. O. name Nielsville) Polk	G 1	⊙ 35bb	G. N	120
Nelson, ● Douglas	M 5	⊙ 35m, 88	G. N	48
Nelson, (mail to Hibbing) Saint Louis	G 11	25f	⊐ Am	×
Nemadji, (mail to Holyoke) Carlton	J 11	57		×
Nerstrand, ● Rice	R 10	14a	W., F. & Co	256
Nesbit, (mail to Mallory) Polk	E 2	60l	⊐ N. P	×
Neutral, (6 miles w. of Garrison, K 7) Crow Wing		Brainerd, 5, 50	B. & N. M	×
Neving, (17 miles n. of Solway, G 6) Beltrami		Solway, 35	G. N	×
Nevis, Hubbard	I 6	35s	⊐ G. N	18
New Auburn, ● Sibley	Q 8	Sumter, 15	U. S	274
Newavon, Redwood	R 5	Redwood Falls, 22	Am	×
New Brighton, ● Ramsey	N 14	56	W	350
Newburg, Fillmore	U 13	Mabel, 15	U. S	48
New Canada, Ramsey	N 15	*Roundlake*, 50	⊐ W	×
New Duluth, 1 bank, ● Saint Louis	J 2	32, 35ff, 60w	N. P	798
New Duluth Junction, Saint Louis		32, 34a, 120k	⊐ Ad	×
Newfolden, ● Marshall	C 3	Argyle, 35	G. N	27
New Germany, (P. O. name Purity) Carver	Q 8	⊙ 35c	G. N	45
New Hartford, Winona	T 14	Dakota, 15	U. S	58
Newhouse, Houston	U 14	15b	U. S	12
New Lisbon, Renville	Q 5	Maynard, 35	G. N	×
New London, 1 bank, ● Kandiyohi	O 6	35r	G. N	363
Newmarket, Scott	R 10	New Prague, 55	U. S	137
New Munich, Stearns	N 6	Melrose, 35	G. N	136
New Paynesville, 2 banks ● Stearns	O 6	Paynesville, 35, 50	G. N., W	485
Newport, ● Washington	P 16	⊙ 12a, 15c, 136, 202	U. S	307
New Prague, 1 bank, ● Scott	R 9	55a	U. S	1,228
New Prairie, (mail to Cyrus) Pope	N 4	60f	⊐ N. P	×
New Richland, 1 bank, ● Waseca	T 9	⊙ 55a	U. S	750
New Rome, ● Sibley	R 8	Gaylord, 55	U. S	58
Newry, Freeborn	T 10	Blooming Prairie, 15	U. S	×
New Sweden, Nicollet	R 8	Ottawa, 20	Am	×
New Trier, (3 miles s. e. of Hampton, Q 10) Dakota		Hampton, 14	W., F. & Co	126
New Ulm, 2 banks, ● Brown	S 7	22c, n, 55g, i	Am., U. S	5,403
New York Mills, 1 bank, ● Ottertail	J 5	60d	N. P	353
Niawa, (23½ miles n. e. of Park Rapids, I 6) Hubbard		Park Rapids, 35	G. N	24
Nichols, Aitkin	K 9	Deer Wood, 60	N. P	×
Nickerson, ● Pine	K 11	⊙ 35g 57	G. N	400
Nicholson, (mail to Crosslake) Crow Wing	J 8	Crosslake, 59		×
Nicollet, 1 bank, ● Nicollet	S 8	22c	Am	330
Nicols, (mail to Mendota) Dakota	P 14	20d	⊐ Am	×
Nielsville, (R. R. name *Neilsville*) ● Polk	G 1	35bb	G. N	120
Nimrod, Wadena	J 6	Wadena, 35, 60	G. N., N. P	18
Nodine, (5 miles w. of Dakota, T 14) Winona		Dakota, 15	U. S	×
Nora, Pope	M 4	Kensington, 50	W	×
Norcross, Grant	M 3	35f	G. N	68
Norfolk, Renville	Q 6	Birdisland, 15	U. S	×
Norman, (mail to Caledonia) Houston		15h	⊐ U. S	×
Norman, (mail to Madison) Lacquiparle	P 3	Madison, 55	U. S	×
Norman, (5 miles s. of Allen, G12) St. Louis		Allen, 33	⊐ U. S	×
Norrand, (mail to Annandale) Wright	O 8	Annandale, 50	W	×
Norseland, ● Nicollet	R 8	Ottawa, 20	Am	28
Northbranch, 1 bank, ● Chisago	N 11	60n	N. P	1,211
Northcote, ● Kittson	B 1	35y	G. N	139
North End, (mail to Cloquet) Saint Louis	I 11	35hh	⊐ G. N	×
Northfield, 2 banks, ● Rice	R 10	14e, 15o, p	U. S., W., F. & Co	3,210
North Fork, (mail to Sedan) Stearns	N 6	Sedan, 50	W	×
Northland, Polk	D 1	East Grand Forks, 60	G. N., N. P	26
North Mankato, (mail to Mankato) Nicollet		See Mankato		939
North Minneapolis, (mail to Minneapolis) Hennepin		35m, 50a, c, 60a, b	G. N., N. P., W	×
Northome, (mail to Deephaven) Hennepin	O 12	15s	⊐ U. S	×
North Prairie, (2½ miles s. w. of Royalton, M 8) Morrison		Royalton, 60	N. P	81
North Redwood, (R. R. name *Redwood*) ● Redwood	R 6	55h	U. S	128
Northrop, Martin	U 7	20k	Am	×
North Saint Paul, ● Ramsey	O 16	125, 145	Natl	1,110
North Sioux Falls, (mail to Trosky) Pipestone	T 3	6e	⊐ U. S	×
Northstar, Martin	U 7	Fairmont, 15	U. S	×
Northtown, (R. R. name *Northtown Junction*) ● Hennepin	N 14	35m, 50c, 60a, b, c	⊐ G. N	×
Northwood, (mail to Markville) Hennepin	O 12	35b	⊐ G. N	×
Norway, Goodhue	S 11	Kenyon, 14	W., F. & Co	38
Norway Lake, ● Kandiyohi	O 6	New London, 35	G. N	45
Norwegian Grove, Ottertail	J 4	Pelican Rapids, 35	G. N	×
Norwood 1 bank, ● Carver	Q 8	15q, 55e	U. S	500
Nowthen, (10 miles n. of Anoka, M 13) Anoka		Anoka, 35, 60	G. N., N. P	×
Nushka, (mail to Deer River) Cass	G 8	35hh	⊐ G. N	×

O

TOWN. COUNTY.	INDEX.	RAILWAY, or, if not on a Railroad, nearest station.	EX.	POP.
Oakbury, Washington	P 11	20a	⊐ Am	×
Oak Center, Wabasha	S 12	Zumbro Falls, 15	U. S	25
Oakes, (mail to Freeport) Stearns	N 6	Freeport, 35	G. N	×
Oakgrove, Anoka	O 10	Anoka, 35, 60	G. N., N. P	×
Oakhill, Todd	L 6	Osakis, 35	G. N	×
Oaklake, (mail to Detroit City) Becker		60d	⊐ N. P	×
Oakland, ● Freeborn	U 10	15i	U. S	48
Oakland, (mail to Saint Paul) Ramsey	O 15	See St. Paul		×
Oakpark, Benton	N 9	35p	⊐ G. N	13
Oakridge, ● Winona	S 13	Rollingstone, 175	U. S	21
Oakwood, Beltrami		See Bemidji		×
Oakwood, (mail to Saint Paul) Washington		12a	⊐ Ad	×
O'Brien, (mail to Saint Cloud) Stearns		35a, r	⊐ G. N	×
O'Briens, (mail to Rogers) Hennepin	O 9	Rogers, 35	G. N	×
Odessa, ● Bigstone	P 3	15r	U. S	204
Odin, Watonwan	T 6	22o	Am	×
Ogilvie, Kanabec	M 10	35p	⊐ G. N	28
Okabena, Jackson	U 5	⊙ 15k	U. S	×
Okaman, (mail to Elysian) Waseca	S 9	Elysian, 55	U. S	×
Oleson, ● Faribault	U 9	Wells, 15	U. S	×
Olga, (11 miles n. e. of Fosston, F 4) Polk		Fosston, 35	G. N	18
Olivia, 2 banks, ● Renville	Q 6	15q	U. S	970
Olmsted, (mail to Rochester) Olmsted	T 12	22b	⊐ Am	×
Omro, Steele	T 10	Bixby, 15	U. S	×
Oneota, (mail to West Duluth) Saint Louis	I 12	23, 32, 60o	⊐ N. P	×
Onigum, (2 miles w. of Leech, H 7) Cass		See Lathrop		×
Opdahl, (5½ miles e. of West Valley, C 3) Marshall		Argyle, 35	G. N	×
Opole, (7 miles e. of Holdingford, M 7) Stearns		Avon, 35	G. N	×
Opstead, (25 miles s. e. of Aitkin, J 9) Millelacs		Aitkin, 60	N. P	×
Org, Nobles	U 4	20e	⊐ Am	×
Ormsby, (mail to Cedarville) Martin	T 7	15l	⊐ U. S	×
Ormsby, (4 miles s. e. of Odin, T 6) Watonwan		Odin, 22	Am	×
Orono, (mail to Markville) Hennepin	O 12	35b	⊐ G. N	×
Oronoco, ● Olmsted	S 12	22g	⊐ Am	285
Orr, (r. f. d. from Lakefield) Jackson	U 5	Lakefield, 15	U. S	×
Orris, (7½ miles e. of Campbell, L 2) Grant		Campbell, 35	G. N	×
Orrock, Sherburne	N 9	Biglake, 35, 60	G. N., N. P	120
Ortonville, 3 banks, ● Bigstone	O 2	15r, r	U. S	1,247
Osage, (10 miles w. of Park Rapids, I 6) ● Becker		Park Rapids, 35	G. N	45
Osakis, 2 banks, ● Douglas	M 5	⊙ 35w	G. N	917
Oscar, (4 miles s. e. of Rothsay, J 3) Ottertail		Rothsay, 35	G. N	×
Osceola, Renville	Q 6	Birdisland, 15	U. S	×
Oshawa, Nicollet	S 8	22e	Am	12
Oslo, Dodge	T 11	Hayfield, 14	W., F. & Co	24
Osseo, ● Hennepin	N 13	35n	G. N	346
Ossipee, (14 miles n. of Brainerd, K 8) Crow Wing		Brainerd, 5, 60	B. & N. M., N. P	×
Oster, (6½ miles s. of Waverly, P8) Wright		Waverly, 55	U. S	×
Ostrander, ● Fillmore	U 12	175a	U. S	58
Othello, Olmsted	S 11	Douglas, 22	Am	×
Otisco, ● Waseca	T 9	55a	U. S	×
Otisville, Washington	P 11	50a	⊐ W	22
Otsego, Wright	O 9	Elkriver, 35, 60	G. N., N. P	21
Ottawa, ● Lesueur	R 9	20d	Am	246
Otter Creek, (P. O. name Atkinson) Carlton	J 11	60o	⊐ N. P	×
Ottertail, Ottertail	K 5	Perham, 60	N. P	18
Oretta, (mail to Lindsay) Polk	F 4	McIntosh, 35	G. N	18
Owanka, (6 miles n. w. of Currie, T 4) Murray		Currie, 20	Am	×
Owasso, (mail to Saint Anthony Park) Ramsey	N 15	60p	⊐ N. P	×
Owatonna, 3 banks, ● Steele	T 10	⊙ 6f, 15o, 22b	Am., U. S	5,561
Owen, (4½ miles n. e. of Bratsberg, U 13) Houston		Rushford, 15	U. S	×
Oxford, Isanti	O 10	Stacy, 60	N. P	×
Oxlip, Isanti	N 9	Princeton, 35	G. N	×

P

TOWN. COUNTY.	INDEX.	RAILWAY, or, if not on a Railroad, nearest station.	EX.	POP.
Paddock, (15½ miles n. e. of Perham, J 5) Ottertail		Perham, 60	N. P	12
Padua, (4½ miles e. of Grove Lake, N 6) Stearns		Sedan, 50	W	×
Page, (15 miles n. of Milaca, M 10) Millelacs		Milaca, 35	G. N	28
Palmdale, Chisago		Northbranch, 60	N. P	×
Palmer, Waseca	S 9	55a	⊐ U. S	×
Palmers, (mail to Two Harbors) Saint Louis		33a	⊐ U. S	×
Panola, (r. f. d. from Otisville) Chisago		Otisville, 50	⊐ W	×
Parent, Benton	M 8	35p	⊐ G. N.	12
Park, Kittson		Stephen, 35	G. N	×
Parkdale, (mail to Dalton) Ottertail	L 4	35m	⊐ G. N	×
Parker, Hennepin	O 12	Crystal, 50	⊐ W	×
Parkers Lake, (mail to Minneapolis) Hennepin	P 9	See Minneapolis		×
Parkers Prairie, ● Ottertail	L 5	Eaglebend, 35	G. N	181
Park Junction, (mail to Saint Anthony Park) Ramsey		120c	⊐ Ad	×
Park Rapids, 1 bank, ● Hubbard	I 6	⊙ 35s	G. N	1,313
Parkton, (mail to Henning) Ottertail	K 5	60g	⊐ N. P	×
Partridge, ● Pine	L 11	35g	G. N	35
Patchen, (13 miles n. w. of Morris, N. 4) Grant		Morris, 35, 60	G. N., N. P	×
Paupores Siding, (mail to Floodwood) St. Louis		35hh	⊐ G. N	×
Payne, (mail to Culver) Saint Louis	H 11	25a	⊐ Am	×
Paynesville, ● Stearns	O 7	35r, 50	G. N., W	373
Pease, (R. R. name *Soules Siding*) Millelacs	N 9	35o	⊐ G. N	×
Pelan, Kittson	B 3	Stephen, 35	G. N	21
Pelican Lake, (mail to Jenkins) Crow Wing	J 8	Jenkins, 5	B. & N. M	×
Pelican Lake, Ottertail	J 4	Pelican Rapids, 35	G. N	×
Pelican Rapids, 2 banks, ● Ottertail	J 3	35a	G. N	1,033
Pencer, Roseau	B 5	Hallock, 35	G. N	×
Peninsular, (mail to Grant) Washington		60g	⊐ G. N	×
Pennock, ● Kandiyohi	P 5	35f	G. N	48
Penobscot, (mail to Hibbing) St. Louis	G 10	35ll	⊐ G. N	×
Peoria, (mail to Staples) Todd	K 7	Staples, 60	N. P	×
Pequot, Crow Wing	J 8	5a	B. & N. M	12
Perault, (mail to Red Lake Falls) Redlake	E 3	60k	⊐ N. P	×
Percy, (16 miles s. e. of Hallock, B 1) Kittson		Hallock, 35	G. N	18
Perham, 3 banks, ● Ottertail	J 5	60d	N. P	1,182
Perley, 1 bank, ● Norman	H 1	35aa	G. N	120
Petersburg, Jackson	U 6	Jackson, 15	U. S	×
Peterson, ● Fillmore	U 13	15h	U. S	180
Pfingston, (r. f. d. from Fulda) Nobles	U 4	Fulda, 15	U. S	×
Phelps, (3 miles s. of Maine, K 4) ● Ottertail		Underwood, 60	N. P	30
Philbrook, ● Todd	K 7	60a	N. P	123
Pickwick, ● Winona	T 14	Lamoille, 15	U. S	130
Pierz, ● Morrison	M 8	Littlefalls, 60	N. P	358
Pillager, Cass	K 7	60h	⊐ N. P	48
Pillsbury, Todd	L 6	Longprairie, 35	G. N	200
Pillsbury Spur, (mail [illegible]) St. Louis	G 11	25f	⊐ Am	×
Pilotgrove, Faribault	U 8	Blue Earth City, 20	Am	×
Pilotmound, ● Fillmore	U 13	Whalan, 15	U. S	89
Pine, (mail to Proctorknott) Saint Louis	I 12	25a	⊐ Am	×
Pinebend, Dakota	Q 15	202		30
Pinebrook, (4 miles w. of Walbo, N 10) Isanti		Princeton, 35	G. N	×
Pine City, 1 bank, ● Pine	M 11	60n	N. P	993
Pinecreek, Roseau	A 4	Donaldson, 35	G. N	12
Pine Grove, (mail to Carlton) Carlton	I 12	60h	⊐ N. P	×
Pine Island, 2 banks, ● Goodhue	S 11	22g	Am	832
Pineknol, (6 miles n. w. of Aitkin J 9) Aitkin		Aitkin, 60	N. P	×
Pinelake, (15 miles n. [illegible] ton, F 4) Beltrami		Fosston, 35	G. N	30
Pine River, Cass	J 7	5a	B. & N. M	27
Pineview, (7 miles e. of Park Rapids, I 6) Hubbard		Park Rapids, 35	G. N	×
Pipestone, 4 banks, ● Pipestone	T 3	6d, 15k, 20g, 35g	Am., G. N., U. S	2,536
Pixley, Martin	U 7	Granada, 15	U. S	×
Plainview, 1 bank, ● Wabasha	S 12	22f	Am	1,038
Plainview Junction, (mail to Eyota) Olmsted	T 12	22b, f	⊐ Am	×
Planks Crossing, (mail to Laird) Olmsted	T 12	22e	⊐ Am	×
Plato, 1 bank, ● McLeod	Q 8	15q	U. S	232
Pleasant Grove, ● Olmsted	T 12	Simpson, 175	U. S	180
Pleasant Hill, (mail to Brownvalley) Traverse	M 1	Brownvalley, 35	G. N	×
Pleasant Mounds, Blue Earth	T 8	Amboy, 20	Am	×
Pleasant Prairie, Martin	U 8	22p	⊐ Am	×
Plymouth, Hennepin	N 13	Crystal, 50	⊐ W	1,589
Point Douglas, Washington	Q 11	12a	⊐ Ad	×
Pomme de Terre, Grant	L 4	Ashby, 35	G. N	42
Ponsford, (20 miles w. [illegible] Rapids, I 5) Becker		Park Rapids, 35	G. N	18
Poplar, (6 miles n. w. of Ellis J 7) Cass		Staples, 60	N. P	
Poppleton, (12 miles n. e. of Hallock, B 1) Kittson		Hallock, 35	G. N	×
Portage, (21 miles n. e. of Aitkin, K 9) Aitkin		Aitkin, 60	N. P	×
Porter, ● Yellow Medicine	Q 3	22d	Am	196
Port Hyland, Beltrami		Hallock, 35	G. N	×
Portland, ● Houston	U 14	Springgrove, 15	U. S	×
Potsdam, ● Olmsted	S 12	Elgin, 22	Am	120
Powers, (mail to Hibbing) Itasca	G 10	35ll	⊐ G. N	×
Powers, (4½ miles n. w. of Hibbing, F 11) St. Louis		Hibbing, 27, 35, 40	Am., G. N	×
Prairie Junction, Jackson	U 5	15k, 20e	Am., U. S	28
Prairie [illegible] Ottertail	J 3	Rothsay, 35	G. N	×
Prairie [illegible] Sibley	R 8	Blakely, 20	Am	×
Prairie Queen, (3 miles e. of Greenleafton, U 12) Fillmore		Preston, 15	U. S	×
Prairieville, (mail to Grand Rapids) Itasca	G 9	Grand Rapids, 35	G. N	×
Pratt, Steele	T 10	15o	U. S	28
Preble, Fillmore	U 13	Newhouse, 15	U. S	×
Predmore, (4½ miles n. e. of Simpson, T 12) Olmsted		⊙ 175a	U. S	×
Preston, 1 bank, ● Fillmore	U 13	⊙ 15b	U. S	1,276
Priam, (6 miles n. e. of Raymond, P 5) Kandiyohi		Raymond, 35	G. N	×
Princeton, 2 banks, ● Millelacs	N 9	35o	G. N	1,319
Prinsburg, (10 miles e. of Clara City, P 5) Kandiyohi		Clara City, 35	G. N	×
Priorlake, ● Scott	Q 10	15n	U. S	148
Proctorknott, (R. R. *Proctor*) ● St. Louis	I 12	25a	Am	784
Prospect Park, (mail to Anthony Park) Ramsey		⊙ 55d	⊐ U. S	×
Prosper, Fillmore	U 13	15b	U. S	55
Prosperity, (5 miles s. e. of Louriston, P 5) Chippewa		Kerkhoven, 35	G. N	×
Providence, (mail to Dawson) Lac qui Parle	Q	[illegible]		
Purity, (R. R. name *New Germany*) Carver	Q 8	35c	G. N	48

Q

TOWN. COUNTY.	INDEX.	RAILWAY, or, if not on a Railroad, nearest station.	EX.	POP.
Quamba, (mail to Mora) Kanabec		35b	⊐ G. N	×
Quarry Track, (mail to Mankato) Blue Earth		20d	⊐ Am	×
Queen, Polk		Fosston, 35	G. N	18
Quincy, (3½ miles n. [illegible] St. Charles, T 13) Olmsted		St. Charles, 12, 175	Am., U. S	30
Quiring, Beltrami		Deer River, 34		

R

TOWN. COUNTY.	INDEX.	RAILWAY, or, if not on a Railroad, nearest station.	EX.	POP.
Racine, 1 bank, ● Mower	U 12	175a	U. S	181
Raether, (9 miles n. e. of Sauk Rapids, N 8) Benton		Sauk Rapids, 35, 60	N. P	×
Rail Prairie, Morrison	K 7	Lincoln, 60	N. P	×
Rainy Lake, (mail to Koochiching) Itasca	C 10	214c		7
Ralph, Beltrami		Bemidji, 5, 35	G. N	×
Ramey, Morrison		Royalton, 60	N. P	×
Ramsdell, (mail to Deercreek) Ottertail	K 5	Deercreek, 60	N. P	×
Ramsey, (mail to Austin) Mower	U 11	⊙ 15h, i, o	⊐ U. S	×
Ramstad, (mail to Elbow Lake) Grant	L 3	Elbow Lake, 35, 50	W	×
Randall, ● Morrison	L 7	60a	N. P	200
Randolph ● Dakota	R 11	14a, e, 15p	U. S., W., F. & Co	61
Ransom, Nobles	V 4	Bigelow, 20	Am	×
Ranum, (3 miles s. of Rindal, G 3) Norman		Fertile, 60	N. P	×
Rapidan, Blue Earth	S 8	15l	⊐ U. S	48
Rapidan Mills, ([illegible] Mankato) Blue Earth	S 8	Rapidan, 15	⊐ U. S	×
Rasset, (6 miles s. of Maplelake, O 8) Wright		Maplelake, 50	W	×
Raven Stream, Scott	R 9	New Prague, 55	U. S	×
Raymond, 1 bank, ● Kandiyohi	P 5	35g	G. N	282
Raymond, (mail to Sauk Center) Stearns	N 6	Sauk Center, 35, 60	G. N., N. P	×
Reading, Noble	U 4	6c	⊐ U. S	×
Real, (8 miles e. of Georgetown, H 2) Clay		Georgetown, 35	G. N	×
Redington, Ottertail		Underwood, 60	N. P	×
Redlake, ● Beltrami	E 6	*Red Lake Landing*, 90		402
Redlake Falls, 3 banks, ● Redlake	E 3	35ee, 60k	G. N., N. P	1,885
Red Lake Landing, (mail to Redlake) Beltrami	E 6	90		×
Redinger, (mail to Lutsen) Cook	F 15	Two Harbors, 33, 212, 214	U. S	×
Red Rock, (mail to Newport) Washington	P 16	12a	⊐ Ad	×
Red Wing, 4 banks, ● Goodhue	R 12	⊙ 14e, 15c, 35, 202, 206b	Am., U. S., W., F. & Co	7,525
Redwood, (P. O. name North Redwood) Redwood	R 6	⊙ 55h	U. S	125
Redwood Falls, 2 banks, ● Redwood	R 6	⊙ 22k	Am	1,661
Redwood Junction, (mail to Sleepy Eye) Brown	S 6	22c, k	⊐ Am	×
Reeds, (R. R. name *Reeds Landing*) ● Wabasha	R 13	15c, f, 202, 206b	⊐ U. S	489
Rehott, (mail to Climax) Polk	F 2	Russia, 35	⊐ G. N	×
Reno, Houston	U 15	15a, b, 202	U. S	113

Minn. 5

Ad., Adams Ex. Am., American Ex. Gr. Nor., Great Northern Ex. Natl., National Ex. N. P., Northern Pacific Ex. U. S., United States Ex.
W., F. & Co. Wells, Fargo & Co. Ex. W., Western Ex.

TOWN. COUNTY.	INDEX.	RAILWAY, *or, if not on a Railroad, nearest station*	EX.	POP.
Reno, (mail to Glenwood) Pope	M 5	Glenwood, 50, 60	[illegible]	×
Reno, (mail to Masaba) St. Louis	G 12	38*a*	[illegible]	×
Renova, Mower	M 11	[illegible]	W., F. & Co.	×
Renville, 2 banks, ● Renville	Q 5	[illegible]	[illegible]	1,075
Republic, Anoka	[illegible]	[illegible]	N. P	×
Revere, 1 bank, ● Redwood	S 5	22*c*	[illegible]	21
Rice, ● Benton	M 8	60*a*	N. P	232
Rice, P. O. name Whitewillow) [illegible]	[illegible]	[illegible]	Am	×
Riceford, Houston	U 14	Springgrove, 15	[illegible]	40
Rice Lake, Dodge	S 11	Claremont, 22	Am	×
Rices Point, (Sub-Station Duluth P. O.) ● Saint Louis	[illegible]	60*h*, *o*	N. P	×
Richdale, (6 miles e. of Perham, [illegible]) Ottertail	[illegible]	Perham, 60	N. P	×
Richfield, (mail to Minneapolis) Hennepin	P 14	See Minneapolis		×
Richfield, Hennepin	[illegible]	See Minneapolis		1,000
Richland, (mail to Pelican Rapids) Ottertail	J [illegible]	[illegible]	N. P	×
Richland, Rice	[illegible]	[illegible]	W., F. & Co	×
Richmond, Stearns	[illegible]	[illegible]		600
Richmond, 1 bank, Winona	[illegible]	[illegible]	[illegible]	×
Rich Valley, Dakota	[illegible]	[illegible]	W., F. & Co	30
Richwood, ● Becker	[illegible]	[illegible]	N. P	68
Ridge, (mail to Red Lake Falls) Polk	[illegible]	60*k*	N. P	×
Ridgeville, (mail to Benson) Swift	[illegible]	Benson, 35	G. N	×
Ridgeway, Winona	T [illegible]	Dakota, 15	U. S	12
Ridgewood Park, (mail to Saint Paul) Ramsey	O [illegible]	[illegible]	U. S	×
Rindal, ● Norman	[illegible]	[illegible]	N. P	38
Ringbo, Marshall	[illegible]	Warren, 35	G. N	28
Ringe, (7½ miles n. e. of Rochester, T 12) Olmsted		Rochester, 22	Am	18
Ringville, (4 miles n. [illegible] bank, O 6) Kandiyohi		New London, 35	G. N	×
River Junction, (mail to La Crescent) Houston	[illegible]	15*a*, *c*	U. S	×
River Point, Steele	T [illegible]	Bixby, 15	U. S	×
Robbin, (4 miles s. w. of Teien, B 1) ● Kittson		Donaldson, 35	G. N	18
Robbinsdale, ● Hennepin	N [illegible]	35*n*	G. N	520
Roberts, (3 miles n. e. of Western, L 3) Ottertail		Dalton, 35	G. N	[illegible]
Robinson, (mail to Soudan) St. Louis	E 12	33*a*	U. S	[illegible]
Rochester, 3 banks, ● Olmsted	T 12	22*b*, 175*b*	Am., U. S	[illegible]
Rock, Redwood	R 5	Revere, 2[illegible]	Am	[illegible]
Rockcreek, ● Pine	M [illegible]	60*n*	N. P	[illegible]
Rockdell, ● 1 bank, Olmsted	[illegible]	Simpson, 175	U. S	[illegible]
Rockford, 1 bank, ● Wright	O [illegible]	50*c*	W	[illegible]
Rockstad, (4 miles n. e. of Newfolden, C 3) Marshall		Argyle, [illegible]	G. N	×
Rockville, Stearns	N [illegible]	35*r*	G. N	130
Rocky Run, (mail to Silverlake) McLeod	P [illegible]	Lester Prairie, 35	G. N	×
Rogers, Hennepin	M [illegible]	35*n*	G. N	58
Rogers Mine, (mail to McKinley) St. Louis	F [illegible]	[illegible]	U. S	×
Rolette, (mail to Lockhart) Norman	G 2	35*x*	G. N	×
Rollag, (12 miles n. [illegible] of Downer, I 2) ● Clay		Hawley, 60	N. P	×
Rolling Fork, (mail to Swift) Pope	N 5	Benson, 35	G. N	×
Rolling Stone, ● Winona	S 13	175*a*	U. S	202
Rollis, Marshall		Argyle, 3[illegible]	G. N	18
Romney, (mail to Kent) Wilkin		35	G. N	×
Ronald, (16 miles w. of Mooselake, J 12) Aitkin		Mooselake, 60	N. P	×
Ronneby, ● Benton	N [illegible]	35*n*	G. N	140
Roosevelt, Roseau	[illegible]	[illegible]	Dep.	×
Rosby, Hubbard	[illegible]	[illegible]	G. N	×
Roscoe, ● Goodhue	[illegible]	Pine Island, [illegible]	Am	85
Roscoe, (mail to Zion) Stearns	O [illegible]	35	G. N	×
Rose, (mail to Minneapolis) Ramsey	N [illegible]	[illegible]	N. P	×
Roseau, 1 bank, ● Roseau	[illegible]	Hallock	G. N	[illegible]
Rosecreek, ● Mower	[illegible]	[illegible]	U. S	[illegible]
Roseland, (13½ miles n. of Olivia, Q 6) Kandiyohi		Olivia, 15	U. S	×
Rosemount, ● Dakota	O 5	15*o*	U. S	182
Rosen, (6⅛ miles n. w. of Bellingham, P 3) Lac qui Parle		Bellingham, 35	G. N	×
Rosendale, Meeker	P 7	Grove City, 35	G. N	×
Ross, Roseau	[illegible]	Stephens, 35	G. N	12
Ross, (mail to Janesburg) Waseca	[illegible]	22*b*	Am	×
Rossburg, (mail to Aitkin) Aitkin	J 9	60*h*	N. P	×
Rosslyn, (mail to Raymond) Chippewa	P 5	Raymond, 35	G. N	×
Rothsay, 1 bank, ● Wilkin	[illegible]	35*m*	G. N	296
Rothwell, (mail to [illegible]) Morrison		[illegible]	N. P	×
Round Grove, (mail to Stewart) McLeod	Q 7	Stewart, 15	U. S	×
Roundlake, 1 bank, ● Nobles	U 5	6*c*	U. S	226
Round Lake, (mail to Saint Paul) Ramsey	O 15	50*b*	W	[illegible]
Round Prairie, Todd	M 6	35*s*	G. N	13
Roussians Trading Post, (mail to Tower) St. Louis	E 12	Tower, 33	U. S	×
Rowgyoars, (mail to Hibbing) St. Louis	G 10	35*rr*	G. N	×
Rowland, (1½ miles s. e. of Washburn, P 10) Hennepin		Washburn, 55	[illegible]	×
Royalton, 1 bank, ● Morrison	M [illegible]	60*a*	N. P	664
Rud, (5 miles s. of Peterson, U 13) Fillmore		Peterson, 15	U. S	×
Rumsey, (11 miles n. [illegible] Fergus Falls, K 3) Ottertail		Fergus Falls, 35, 60	G. N., N. P	×
Runeberg, (13 miles s. w. of Park Rapids, I 6) Becker		Park Rapids, 35	G. N	[illegible]
Rush City, 1 bank, ● Chisago	N 10	60*n*, *s*	N. P	987
Rushford, 1 bank, ● Fillmore	U 13	15*h*	[illegible]	1,062
Rush Lake, (mail to Wadena) Ottertail	J 5	Wadena, 35, 60	G. N., N. P	×
Rushmore, 1 bank, ● Nobles	[illegible]	20*h*	Am	240
Rushpoint, Chisago	N [illegible]	Rush City, 60	N. P	248
Rush River, ● Sibley	[illegible]	Lesueur, 20	Am	[illegible]
Russell, ● Lyon	[illegible]	[illegible]	G. N	[illegible]
Russell Beach, (mail to Lindstrom) Chisago		[illegible]	N. P	
Russia, Polk	[illegible]	[illegible]	G. N	[illegible]
Ruthruff, (mail to Sabin) Clay		[illegible]	G. N	
Ruthton, 1 bank, ● Pipestone	[illegible]	[illegible]	G. N	[illegible]
Rutledge, ● Pine	[illegible]	[illegible]	N. P	[illegible]
Ryan, Goodhue	[illegible]	Red Wing, [illegible]	Am., U. S	[illegible]

S

TOWN. COUNTY.	INDEX.	RAILWAY, *or, if not on a Railroad, nearest station*	EX.	POP.
Sabin, ● Clay	[illegible]	35*w*	G. N	[illegible]
Sacred Heart, 2 banks, ● Renville	Q 5	15*q*	U. S	5[illegible]
Saginaw, (mail to Duluth) Saint Louis	I 11	[illegible]	Am	
Saint Anna, (3 [illegible] Holdingford, M 8) Stearns		Avon, 35	G. N	
Saint Anthony, (4½ miles w. of Albany, N 7) Stearns		Albany, 35	G. N	
Saint Anthony Hill, (Station St. Paul P. O.) ● Ramsey		See St. Paul		
Saint Anthony Park, (Sub-Station Saint Paul P. O.) ● Ramsey	O 14	12*a*, 14*a*, 20*a*, 35*a* *m*, 55*d*, 56, 60[illegible]	G. N., N. P., W., F. & Co	
Saint Augusta, Stearns	N [illegible]	35*n*	G. N	[illegible]
Saint Bonifacius, 1 bank ● Hennepin	P [illegible]	35*b*, *c*	G. N	[illegible]
Saint Charles, 1 bank, ● Winona	T 13	22, [illegible]	Am., U. S	[illegible]
Saint Clair, (4½ miles s. e. of Tivoli, S 9) ● Blue Earth		Eaglelake, 22, 55	Am	[illegible]
Saint Cloud, 3 banks, ● Stearns	N 8	35*m*, *n*, *p*, *r*, 60*a*	G. N., N. P	[illegible]
Saint Cloud Junction, (mail to Saint Cloud) Stearns		35*r*	G. N	
Saint Croix Junction, (mail to Hastings) Dakota		[illegible]	U. S	
Saint Francis, ● Anoka	O [illegible]	Elkriver, 35, 60	G. N., N. P	[illegible]
Saint George, Nicollet	R [illegible]	New Ulm, 22, 55	Am	
Saint Henry, Lesueur	R [illegible]	Ottawa, 20	Am	
Saint Hilaire, 1 bank, ● Redlake	E 3	35*dd*, *ee*	G. N	[illegible]
Saint Hubertus, (mail to St. Thomas) Lesueur	R 9	Lesueur	Am	
Saint James, 3 banks, ● Watonwan	[illegible]	20*d*, *e*, 55*i*	Am., U. S	[illegible]
Saint Johns College, (mail to Collegeville) Stearns	N 7	Collegeville, 35	G. N	
Saint Joseph, ● Stearns	N 7	35	G. N	[illegible]
Saint Kilian, ● Nobles	[illegible]	Adrian, 20	Am	[illegible]
Saint Lawrence, (1½ mile s. of Perham, J 5) Ottertail		Perham, 60	N. P	
Saint Lawrence, (mail to Belle Plaine) Scott	Q 8	20*a*	Am	
Saint Leo, ● Yellow Medicine	Q 9	Canby, 22	Am	[illegible]
Saint Louis, (mail to Masaba) Saint Louis	G 12	33*a*	U. S	
Saint Louis Park, ● Hennepin	O 13	15*q*, 35[illegible]	U. S	[illegible]
Saint Martin, ● Stearns	N 7	Paynesville, [illegible]	G. N., W	[illegible]
Saint Mathias, Crow Wing	K 7	Fort Ripley, 60	N. P	
Saint Michael, ● Wright	O 9	St. Michael Sta.	G. N	[illegible]
Saint Michael Station, (1 mile n. of Saint Michael, O 9) ● Wright		35*n*	G. N	
Saint Nicholas, ● Stearns	O 7	Coldspring, 35	G. N	
Saint Olaf, (3 miles s. e. of Dalton, L 4) Ottertail		Dalton, 35	G. N	[illegible]
Saint Patrick, Scott	R [illegible]	Helena, 55	U. S	
SAINT PAUL, 22 banks, ● Ramsey	O 14	12*a*, 14*a*, 15*c*, *e*, 20*a*, *d*, 35*a*, *m*, 50*b*, 55*d*, 56, 60*a*, *n*, 100, 145, 202, 206*b*	Ad., Am., G. N., Natl., N. P., U. S., W., W., F. & Co	[illegible]
Saint Paul Junction, (mail to Mendota) Dakota		[illegible]	Am	[illegible]
Saint Paul Park, ● Washington	P 16	12*a*, 136	Ad	715
Saint Peter, 2 banks, ● Nicollet	S 8	20*d*, 22*c*	Am	4,[illegible]
Saint Peter Junction, (mail to Winona) Winona	T 4	[illegible]	Am., U. S	
Saint Thomas, Lesueur	R 9	Lesueur, 20	Am	[illegible]
Saint Vincent, ● Kittson	A 1	35*y*	G. N	[illegible]
Saint Wendall, Stearns	N 7	Avon, 35	G. N	[illegible]

Minn. 6

TOWN. COUNTY.	INDEX.	RAILWAY, *or, if not on a Railroad, nearest station*	EX.	POP.
Saluda, (mail to Bigtake) Sherburne	[illegible]	[illegible]	[illegible]	[illegible]
Sanborn, 1 bank, ● Redwood	[illegible]	[illegible]	[illegible]	[illegible]
Sandridge, (3½ miles s. w. of Holt, D 3) Marshall		Warren, 35	G. N	[illegible]
Sandstone, 1 bank, ● Pine	L 11	35*p*, *q*, 60*t*	G. N	[illegible]
Sandstone Junction, (mail to [illegible])	[illegible]	60*o*, *t*	N. P	×
[illegible]	[illegible]	[illegible]	G. N	×
[illegible] ● Sherburne	N 9	Princeton, 35	G. N	25
[illegible]	B 3	Stephen, 35	G. N	21
[illegible]	T 13	St. Charles, 22, 175	Am., U. S	81
[illegible]	[illegible]	[illegible]	U. S	×
[illegible]	[illegible]	[illegible]	W., F. & Co	68
[illegible]	[illegible]	[illegible]	N. P	2,220
Sauk Rapids, [illegible] ● [illegible]	[illegible]	35*m*, 60*a*	N. P	1,39[illegible]
Sawyer, Carlton	[illegible]	60*h*	N. P	×
Saxon, Nobles	[illegible]	[illegible]	Am	×
Scambler, (mail to Pelican Rapids) Ottertail	J 2	Pelican Rapids, 35	G. N	×
Scandia, ● Washington	O 11	Otisville, 50	W	58
Schley, (mail to Farris) Cass	G 7	35*hh*	G. N	×
Schroeder, Cook		Twoharbors, 33, 212, 214	U. S	×
Scone, (4 miles s. e. of Mattson, B 1) Kittson	[illegible]	[illegible]	G. N	×
Scott, (mail to Hibbing) [illegible] Louis	[illegible]	[illegible]	[illegible]	×
Scriven, [illegible] Douglas	[illegible]	[illegible]	[illegible]	13
Seaforth, Redwood	[illegible]	[illegible]	[illegible]	×
Searles, (P. O. name [illegible]) ● [illegible]	[illegible]	[illegible]	[illegible]	×
Sedan, ● Pope	[illegible]	[illegible]	[illegible]	58
Selkee, (7 miles [illegible] 6) Beltrami	[illegible]	See Bemidji		158
Senjen, (14 miles n. [illegible] of Detroit City, I 4) Becker		Detroit City, 60	[illegible]	×
Shafer, Chisago	O 11	60*r*	[illegible]	[illegible]
Shakopee, (R. R. name *Shakopee Junction*) 1 bank, ● Scott	Q 9	15*u*, 20*d*, 55*a*	Am., U. S	2,047
Shaw, (mail to Iron) Saint Louis	G 11	25*a*	[illegible]	×
Sheffield Mill, (mail to Faribault) Rice	[illegible]	[illegible]	W., F. & Co	×
Sheldon, Houston	[illegible]	[illegible]	[illegible]	[illegible]
Shell City, Wadena	[illegible]	[illegible]	G. N	[illegible]
Shell Lake, (17 miles e. of Richwood, H 4) Becker	[illegible]	Detroit City, 60	N. P	×
Shelly, 1 bank, ● Norman	G [illegible]	[illegible]	[illegible]	55
Shephard, (15 miles s. e. of Brainerd, K 8) Crow Wing		Brainerd, 5, 60	B. & N. M., N. P	×
Sherack, Polk	[illegible]	[illegible]	N. P	×
Sherburne, 2 banks, ● Martin	[illegible]	[illegible]	U. S	891
Sheridan, (mail to Hibbing) Saint Louis	G 10	35*oo*	G. N	×
Shevlin, Beltrami	G 5	35*c*	G. N	72
Shieldsville, Rice	[illegible]	[illegible]	U. S	78
Shipman, (12 miles s. w. of Park Rapids, I 6) Becker		Park Rapids, 35	G. N	×
Shirley, (mail so Crookston) Polk	E 2	35*y*, *dd*	G. N	×
Shoreham, (7 miles s. w. of Detroit City, I 4; Sunmer P. O.) Becker		Detroit City, 60	N. P	×
Shoreham, (mail to Minneapolis) Hennepin	N 14	50*a*, *c*	W	×
Short Line Junction, (mail to Minneapolis) Hennepin		See Minneapolis		×
Short Line Park, (mail to Duluth) Saint Louis	J 12	5*a*, 35*ff*, 60*o*	[illegible]	×
Sigsbee, Freeborn	U 10	See Albert Lea		×
Silo, (3 miles n. of Lewiston, T 13) Winona		Lewiston, 22	[illegible]	[illegible]
Silver Creek, ● Wright	O 8	Hasty, 35	[illegible]	85
Silver Creek Siding, (mail to Monticello) Sherburne	N [illegible]	[illegible]	[illegible]	[illegible]
Silverlake, 1 bank ● McLeod	[illegible]	[illegible]	[illegible]	321
Simpson, ● Olmsted	[illegible]	[illegible]	[illegible]	45
[illegible] (mail to [illegible]) [illegible] Louis	[illegible]	[illegible]	G. N	×
[illegible] Louis	G 10	35*ll*	[illegible]	×
[illegible] Yellow Medicine	Q 5	Woodlake	[illegible]	[illegible]
Sioux Falls Junction, (mail to Worthington) Nobles	U 4	20*e*, *h*	[illegible]	[illegible]
Sioux Valley, ● Jackson	U 5	Lakefield	[illegible]	[illegible]
Sixoaks, Olmsted	[illegible] 12	Viola, 22	[illegible]	[illegible]
Skyberg, Goodhue	[illegible]	[illegible]	[illegible]	[illegible]
Slayton, 4 banks ● Murray	[illegible]	[illegible]	[illegible]	[illegible]
Sleepyeye, 2 banks, ● [illegible]	[illegible]	[illegible]	[illegible]	[illegible]
Sletten, Polk	[illegible]	[illegible]	[illegible]	[illegible]
Smiley, (3 miles n. w. [illegible] J 7) Crow Wing		[illegible]	[illegible]	[illegible]
Smithfield, Wabasha	[illegible]	[illegible]	[illegible]	[illegible]
Smithlake, Wright	[illegible]	[illegible]	[illegible]	[illegible]
Smithmill, ● Waseca	[illegible]	[illegible]	[illegible]	[illegible]
Smiths, (mail to Walker) Cass	[illegible]	[illegible]	[illegible]	[illegible]
Smiths Tank, (mail to Tenney) Wilkin		50*d*	W	[illegible]
Smithville, Saint Louis	J 12	32, 60*o*	N. P	[illegible]
Snake, ● Marshall	D 1	Warren, 35	G. N	[illegible]
Sogn, Goodhue	R 11	Dennison, 14	W., F. & Co	[illegible]
Soland, (6 miles s. of Lanesboro, U 13) Fillmore		[illegible]	[illegible]	[illegible]
Solbergs Point, (mail to [illegible]) Hennepin		[illegible]	[illegible]	[illegible]
Solway, Beltrami	[illegible]	[illegible]	[illegible]	[illegible]
Soo Junction, (mail to Saint Paul) Ramsey	[illegible]	[illegible]	[illegible]	[illegible]
Sorliens Mill, (mail to Yellow Medicine) Yellow Medicine	Q [illegible]	Hanley Falls	G. N	[illegible]
Soudan, ● Saint Louis	F [illegible]	[illegible]	[illegible]	[illegible]
Soules Siding, (P. O. name Pease) Mille Lacs		[illegible]	[illegible]	[illegible]
South Bemidji, (mail to Bemidji) Beltrami	G 6	5*a*	B. & N. M	[illegible]
Southbend, r. f. d. from Mankato) Blue Earth		Mankato, 15, 20, 22, 55	Am., U. S	[illegible]
Southbranch, Watonwan	T 7	St. James, 20	Am	[illegible]
South Euclid, (mail to [illegible]) [illegible]	[illegible]	[illegible]	[illegible]	[illegible]
South Haven ● Wright	[illegible]	[illegible]	[illegible]	[illegible]
South Minneapolis, (mail to Minneapolis) Hennepin	O 14	15*e*, *o*, *q*	[illegible]	[illegible]
South Park, ● Dakota	[illegible]	[illegible]	[illegible]	[illegible]
South Saint Paul, 1 bank, ● Dakota	P 15	14*a*, 35*a*, 136	[illegible]	[illegible]
South Stillwater, ● Washington	P 11	15*d*, 20*b*	[illegible]	[illegible]
South Troy, ● Wabasha	S 12	Hammond	[illegible]	[illegible]
South Western Junction, (mail to Winona) Winona		[illegible]	[illegible]	[illegible]
Spangelo, (mail to Lake Park) Becker	H 3	Lakepark	[illegible]	[illegible]
[illegible] ● [illegible]	I 11	25*c*, 33*e*	[illegible]	[illegible]
Spaulding, (14 miles n. [illegible] of Bemidji, G 6) Beltrami		[illegible]	[illegible]	[illegible]
Spaulding, (mail to [illegible]) Stearns		[illegible]	[illegible]	[illegible]
Spencer Brook, ● Isanti	N [illegible]	[illegible]	[illegible]	[illegible]
Sperl, (R. R. name [illegible])	[illegible]	[illegible]	[illegible]	[illegible]
Sperry, (r. f. d. from Winnebago City) Martin		[illegible]	[illegible]	[illegible]
Spicer, ● Kandiyohi	[illegible]	[illegible]	[illegible]	[illegible]
Spirit Lake, Otterta[il]	[illegible]	[illegible]	[illegible]	[illegible]
Spirit Lake, (mail to New [illegible]) Saint Louis		[illegible]	[illegible]	[illegible]
Splitrock, (8 miles s. w. [illegible] bay, G 14) Lake		[illegible]	[illegible]	[illegible]
Spofford, ● Jackson	[illegible]	[illegible]	[illegible]	[illegible]
Sprague, (mail to Mallory) Polk	[illegible]	[illegible]	[illegible]	[illegible]
Springcreek, Goodhue	[illegible]	[illegible]	[illegible]	[illegible]
Springfield, 2 banks ● [illegible]	[illegible]	[illegible]	[illegible]	[illegible]
Spring Lake ● Isanti	N [illegible]	[illegible]	[illegible]	[illegible]
Springpark, (Summer P. O.) Hennepin		[illegible]	[illegible]	[illegible]
[illegible]	[illegible] 11	25*c*, *d*	Am	[illegible]
Spruce Hill, (mail to Belleriver) [illegible]	[illegible]	[illegible]	[illegible]	100
Spur No. 2, (mail to Rockford) Hennepin	[illegible]	[illegible]	[illegible]	×
Spur No. [illegible] Wright	[illegible]	[illegible]	[illegible]	×
[illegible]	[illegible]	[illegible]	[illegible]	×
Spur No. 6, (mail to South Haven) Wright	[illegible]	[illegible]	[illegible]	×
Spur No. 9, [illegible] Meeker	[illegible]	[illegible]	[illegible]	×
Spur No. 10, (mail to Eden Valley) Stearns	[illegible]	[illegible]	[illegible]	×
Squier, Ottertail	[illegible]	[illegible]	[illegible]	×
Stacy, Chisago	[illegible]	[illegible]	[illegible]	95
Stanchfield, Isanti	N [illegible]	[illegible]	[illegible]	288
Stanford, Isanti	[illegible]	[illegible]	[illegible]	×
[illegible]	[illegible]	[illegible]	[illegible]	×
[illegible] ● [illegible]	[illegible]	[illegible]	[illegible]	45
Staples, 1 bank, ● Todd	[illegible]	[illegible]	[illegible]	504
Starbuck, 1 bank, ● Pope	[illegible]	[illegible]	[illegible]	166
Stark, ● Chisago	[illegible]	[illegible]	[illegible]	31
[illegible] Itasca	[illegible]	[illegible]	[illegible]	×
Starlake, (5 miles w. of Maine, K 4) Ottertail		Underwood, 60	[illegible]	×
Stavanger, Yellow Medicine	Q 4	Hanley Falls, 35, 5[illegible]	G. N	72
Steele Center, Steele	T 10	Owatonna, 15, 22	[illegible]	[illegible]
Steen, 1 bank, ● Rock	U 3	38*b*	[illegible]	23
Stephen, 1 bank, ● Marshall	[illegible]	[illegible]	[illegible]	513
Sterling Center, Blue Earth	[illegible]	[illegible]	[illegible]	61

TOWN. COUNTY.	INDEX.	RAILWAY, *or, if not on a Railroad, nearest station*	EX.	POP.
[illegible] ● Meeker	[illegible]	[illegible]	[illegible]	[illegible]
[illegible] ● [illegible]	[illegible]	[illegible]	[illegible]	[illegible]
Stillwater, [illegible] ● Washington	[illegible]	[illegible]	[illegible]	[illegible]
Stod, (4 miles n. e. of Rothsay, J 3) Ottertail	[illegible]	[illegible]	[illegible]	[illegible]
Stone, (2¾ miles e. of Hellem, D 3) Marshall	[illegible]	[illegible]	[illegible]	[illegible]
Stonybrook, Cass	J 7	Jenkins, 5	B. & N. M	[illegible]
Stonybrook Junction, (mail to Culver) Saint Louis	I 11	25*b*, 35*hh*, *ss*	G. N	[illegible]
Stony Run, (mail to Wegdahl) Yellow Medicine	Q 4	Wegdahl, 15	[illegible]	[illegible]
[illegible]orden, ● Cottonwood	T 5	Lamberton, [illegible]	[illegible]	[illegible]
[illegible]randquist, Marshall		Stephen, 35	[illegible]	[illegible]
Strip, (8½ miles n. [illegible] of Thief River Falls, D 3) Marshall		Thief River Falls, 35	G. N	[illegible]
Stroman, (5 miles s. w. of E[illegible]dale, M 7) Morrison		Swanville, 60	N. P	[illegible]
Strout, (9 miles s. by w. of Litchfield, P 7) Meeker		Litchfield, 35	G. N	[illegible]
Stuart, (mail to Swanriver) Saint Louis	G 10	35*ll*	[illegible]	[illegible]
Sturgeon Lake ● [illegible]	[illegible]	[illegible]	[illegible]	[illegible]
Sullivans, (mail to [illegible]) Forks Polk		[illegible]	[illegible]	[illegible]
Sutton, Mower	[illegible]	[illegible]	[illegible]	[illegible]
Svea, (10 miles [illegible])	[illegible]	[illegible]	[illegible]	[illegible]
Sverre, (7 miles n. e. of [illegible], K 3) Ottertail		[illegible]	[illegible]	[illegible]
Swan Lake, (mail to [illegible]) Todd	[illegible]	[illegible]	[illegible]	[illegible]

T

TOWN. COUNTY.	INDEX.	RAILWAY, *or, if not on a Railroad, nearest station*	EX.	POP.
Tabor, Polk	[illegible]	[illegible]	[illegible]	[illegible]
Tamarack, Aitkin	[illegible]	[illegible]	[illegible]	[illegible]
Tansem, (10 miles [illegible] e. of Barnesville, J 2) Clay		Barnesville, 35	[illegible]	[illegible]
Taopi, ● Mower	U 11	14*a*, 15*m*	[illegible]	[illegible]
Tarn, (5½ miles n. of St. Francis, O 10) Isanti		[illegible]	[illegible]	[illegible]
Taunton, ● Lyon	[illegible]	[illegible]	[illegible]	[illegible]
Tawney, Fillmore	[illegible]	[illegible]	[illegible]	[illegible]
Taylors Falls, ● Chisago	[illegible]	[illegible]	[illegible]	[illegible]
Teckla, (20 miles e. of Fosston, F 4) Beltrami		[illegible]	[illegible]	[illegible]
Tegneer, (12 miles [illegible] of Mahnomen, I 5) Becker		Mahnomen, 35	[illegible]	[illegible]
Teien, (9½ miles s. w. of Kennedy, B 1) Kittson		Kennedy, 35	G. N	13
Tenney, ● Wilkin	L 2	15*d*	[illegible]	30
Tenny, (mail to Glyndon) Clay	I 2	60*d*		×
Tenod, (r. f. d. from Northfield) Rice		Nerstrand, 14	[illegible]	×
Tenstrike, [illegible]		Bemidji, 5, 35	[illegible]	[illegible]
Terrace, ● Pope	[illegible] 5	Brooten	[illegible]	85
Terrebonne, Redlake	F 3	Red Lake Falls	[illegible]	12[illegible]
Tevitin, (mail to Wheaton) Traverse	M 3	Wheaton, 15		×
[illegible] (2½ miles n. e. of Goldenvalley, O 13) Hennepin		Wayzata, 25	G. N	[illegible]
Thief River Falls, 1 bank, ● Redlake	[illegible]	[illegible]	[illegible]	[illegible]
Thielman, (R. R. name *Theilman*) ● Wabasha	S 13	15*g*	U. S	[illegible]
Third Street Junction, (mail to Saint Paul) Ramsey	O 15	20*a*, 60*n*	Am., N. P	
Thomas, (mail to Two Harbors) Lake	G 13	33*a*	U. S	
Thomson, ● Carlton	J 12	5[illegible], 60*o*, *w*	N. P	
Thomson Junction, (mail to Thomson) Carlton	J 12	60*w*	N. P	
Thornton, (mail to Silverlake) McLeod		35[illegible]	G. N	
Thorpe, (4½ miles e. of Lake Lillian, P 6) Kandiyohi		Atwater, 35	G. N	
Thorsborg, (mail to Elbow Lake) [illegible]		[illegible]	[illegible]	
Thorwick, (11 miles n. e. of Thief River Falls, D 3) Marshall		Thief River Falls, 25	G. N	
Thursay, (mail to Holdingford) [illegible]		[illegible]	[illegible]	
Tilden, (mail to Red Lake Falls) Polk	F 3	60*k*	[illegible]	
Till, (mail to Vali[illegible]) Polk	F 3	Fertile, 60	[illegible]	
Tintah, ● Traverse	L 3	35*t*, *t*	[illegible]	
Tofte, (8 miles s. [illegible] of Lutsen, F 15) Cook		Twoharbors, 33, 212, 214	U. S	
Tolin, (5 miles n. [illegible] N 10) Isanti		Milaca, 35	[illegible]	
Tonka, (Summer P. O.) Hennepin		[illegible]	[illegible]	
Topeka, (mail to Belle Valley) Morrison	L 7	60*r*	[illegible]	
Torah, 1 bank, ● Stearns	N 7	35*r*	[illegible]	
Tordenskjold, Ottertail	L 4	Dalton	[illegible]	
Tosca, (P. O. n[illegible])	[illegible]	[illegible]	[illegible]	
[illegible] ● [illegible]	[illegible]	[illegible], 140	[illegible]	[illegible]
Tower Junction, [illegible] St. Louis	[illegible]	[illegible]	[illegible]	[illegible]
Town Line, (mail to [illegible]) Itasca	[illegible]	[illegible]	[illegible]	[illegible]
Town St[illegible] [illegible]tail	L 4	Dalton, 35	G. N	[illegible]
[illegible] *Camp*, (mail to Sandstone) Pine	L 12	Sandstone, 35, 60	G. N	[illegible]
Tracy, 2 banks, ● Lyon	S 4	22*b*, *d*, *i*	Am	[illegible]
Trading Post, (mail to North Prairie) Millelacs	L 9	Milaca, 35	G. N	[illegible]
Transfer Switch, (mail to St. Anthony Park) Ramsey		[illegible]	[illegible]	[illegible]
Transit, Sibley	[illegible]	[illegible]	[illegible]	[illegible]
Traverse, Nicollet	S [illegible]	[illegible]	[illegible]	[illegible]
Traverse, (mail to Wheaton) Traverse	[illegible]	[illegible]	[illegible]	[illegible]
Traverse des Sioux, (mail to St. Peter) Nicollet	R 8	St. Peter, 20, 22	[illegible]	[illegible]
[illegible] (mail to Mahtowa) Carlton	J 11	Mahtowa, 60	[illegible]	×
Trenton, Freeborn	U 9	Hartland, 55	[illegible]	×
Triumph, Martin	[illegible]	[illegible]	[illegible]	×
Trondjem, Rice	[illegible]	[illegible]	[illegible]	×
Trosky, ● Pipestone	[illegible]	[illegible]	[illegible]	215
Trout, 6 miles s. [illegible]	[illegible]	[illegible]	[illegible]	×
Trout Brook, (mail to Red Wing) Goodhue	[illegible]	[illegible]	[illegible]	×
Trout Brook Junction, (mail to St. Paul) Ramsey	[illegible]	[illegible]	[illegible]	×
Troy, Winona	[illegible]	[illegible]	[illegible]	31
Truman, 1 bank, Martin	[illegible]	[illegible]	[illegible]	261
Turtle Lake, (mail to [illegible]wood) Ottertail	K 4	Underwood, 60	N. P	×
Turtle River, (12 miles [illegible] Bemidji, G 6) Beltrami		See Bemidji		
Tuthill, (6 miles e. of Anoka, M 13) Anoka		Anoka, 35, 60	G. N., N. P	
Tweet, Redlake	D 5	Thief River Falls, 35	G. N	
[illegible] ● [illegible]	[illegible] 10	55*b*	[illegible]	[illegible]
Twin Valley, [illegible] ● Norman	H 3	60*i*	[illegible]	[illegible]
Two Harbors, 1 bank ● Lake	H 13	33*a*	[illegible]	[illegible]
Twoinlets, Becker	[illegible]	[illegible]	[illegible]	[illegible]
[Ty]ler, 1 bank, ● Lincoln	[illegible]	[illegible]	[illegible]	[illegible]
[illegible]*yson*, (mail to Verndale) Wadena	[illegible]	[illegible]	[illegible]	[illegible]

U

TOWN. COUNTY.	INDEX.	RAILWAY, *or, if not on a Railroad, nearest station*	EX.	POP.
Ulen, [illegible] bank, ● Clay	H [illegible]	[illegible]	[illegible]	[illegible]
Ullman, (7 miles w. of Twin Valley, H 3) Norman		[illegible]	[illegible]	[illegible]
Underwood, ● Ottertail	[illegible]	[illegible]	[illegible]	[illegible]
Union Center, (mail to Lesueur Center) Lesueur	[illegible]	[illegible]	[illegible]	[illegible]
Unionhill, Scott	[illegible]	[illegible]	[illegible]	[illegible]
Union Park, (Sub-Station [St.] Paul P. O.) Ramsey		[illegible]	[illegible]	[illegible]
Unity, (8 miles w. of Melrose, N 6) Stearns		Melrose, 35	[illegible]	[illegible]
[illegible] ● [illegible]	[illegible]	Royalton, 60	N. P	[illegible]
[illegible]	L 6	Browerville, 35	[illegible]	[illegible]
[illegible]	M 4	Brandon, 35	[illegible]	[illegible]
Utica, ● Winona	T 13	22*b*, 175*a*	[illegible]	[illegible]

Ad., Adams Ex. Am., American Ex. G. N., Great Northern Ex. N. P., Northern Pacific Ex. U. S., United States Ex.
W., F. & Co. Ex., Wells, Fargo & Co. Ex. W., Western Ex.

INDEX OF MAPS.

PAGE.
Abyssinia.....610
Afghanistan...503
Africa.....541
Alabama.....312
Alaska Ty.....418
Alberta.....468
Algeria.....607
Andorra.....570
Arabia.....540
Argentine.....568
Arizona Ty....370
Arkansas.....338
Armenia.....598
Asia.....540
Assiniboia.....468
Athabasca.....468
Atlantic Ocean.558
Australia.....550
Austria-Hungary....578
Bahamas.....526
Baluchistan....593
Barbadoes Is...551
Belgium.....579
Bermudas.....566
Bhotan.....597
Bokhara.....593
Bolivia.....560
Borneo.....606
Bosnia.....578
Bourbon Is....551
Brazil.....564
British Col.....472
British Guiana.557
British Honduras....522
Bulgaria.....590
California..378-386
Canada.....514
Cape Colony...608
Central Africa.604
Central Am....522
Ceylon.....597
Chile.....568
China.....596
Cochin-China.540
Colombia.....556
Colorado.....204
Congo Free State.....604
Connecticut...27
Corsica.....574
Costa Rica.....523
Crete.....591
Cuba.....482
Cyprus.....591
Delaware.....85
Denmark.....582
District of Columbia....84
Dutch Guiana.557
Eas'n Roumelia590
East Indies....600
Ecuador.....556
Egypt.....610
England.....572
Europe.....536
Faroer Is.....583
Fiji Is.....551
Florida.....300
France.....567
Franklin.....514
French Guiana.557
French Indo-China.....540
Georgia.....294
Germany.....588
Gibraltar.....570
Great Britain...572
Greece.....575
Greenland.....583
Guatemala.....522
Haiti.....527
Hawaii.....422
Herzegovina...578
Honduras.....523
Iceland.....583
Idaho.....404
Illinois.....158
India.....597
Indiana.....146
Indian Ty.....362
Iowa.....168
Ireland.....580
Italy.....571
Jamaica.....530
Japan.....596
Java.....602
Kansas.....190
Keewatin.....514
Kentucky..246-258
Khiva.....593
Korea.....596
Labrador.....432
Liberia.....544
Louisiana.....328
Loyalty Is.....551
Luxemburg.....579
Mackenzie.....514
Madagascar....548
Madeira Is.....551
Maine.....10
Maltese Is.....551
Malta.....551
Manitoba.....464
Maryland.....84
Massachusetts...22
Mauritius Is...551
Mexico.....478
Michigan.....136
Minnesota.....224
Mississippi....320
Missouri.....180
Monaco.....567
Montana.....392
Montenegro....590
Morocco.....607
Natal.....608
Nebraska.....196
Nepal.....597
Netherlands....579
Nevada.....374-382
New Brunswick444
New Caledonia Is.551
Newfoundland..432
New Guinea....619
New Hampshire 14
New Jersey....76
New Mex. Ty..366

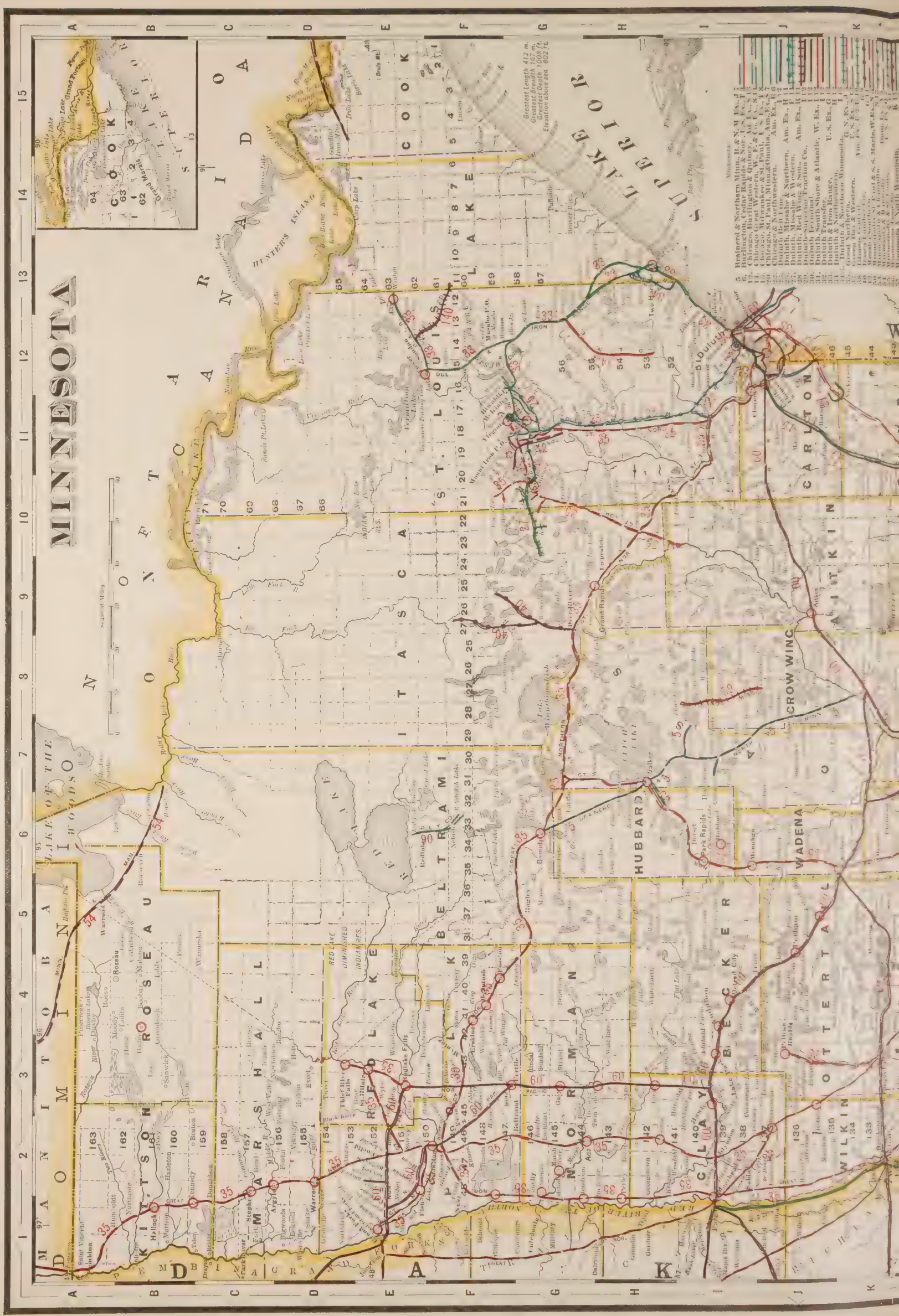

New South
Wales 612
New York....32-44
New Zealand..620
Nicaragua.....523
North America....514
North Carolina.268-280
North Dakota.....228
Norway.....386
Nova Scotia.436-444
Nubia.....24
Oklahoma Ty...262
Ontario....456-460
Orange Free
State.....608
Oregon.....414
Pacific Islands...620
Palestine.....605
Paraguay.....575
Pennsylvania.58
Persia.....5
Peru.....6
Philippine Isl...
Porto Rico.....
Portugal.....
Prince Edward
.....436-444
Quebec.....4
Queensland.....6
Rhode Island..
Roumania.....5
Russia in Asia.5
Russia in
Europe.....5
Sahara.....5
Salvador.....5
San Marino....5
Santo Domingo 5
Sardinia 5
Saskatchewan..4
Senegal
Servia
Siam
Sierra Leone 544
Sikkim 56
South Africa.
South Africa
Republic...6
South
America...
South
Carolina.
Spain
Sudan.
Sumatra
Switzerland.. 584
Tahiti Is..... 551
Tasmania.... 611
Tennessee.244 258
Texas.....34 356
Thailand..... 551
Tripoli..... 544
Tunis..... 607
Turkestan.... 593
Turkey in Asia 598
Turkey in
Europe
Uganda.....
Uruguay
Utah
Vermont
Victoria
Virginia
Washington ...
W. Australia.
West Indies...
W. Virginia.98-110
Wisconsin
Wyoming...
Yellowstone
National Park...
Yukon

Index of Cities.

PAGE.

Birmingham.. 535
Boston..... 484
Buffalo..... 400
Chicago
Columbus...
Council Bluffs.
Dallas..
Denver.....
Detroit.....
Greater
New York
Kansas City 511
Louisville..... 528
Memphis..... 529
Milwaukee... 517
Minneapolis. 524
Montreal.... 430
Nashville.... 532
New Haven.. 487
New Orleans. 539
New York... 488
Omaha..... 513
Philadelphia. 466
Pittsburg..... 500
Providence.. 486
Quebec..... 426
Richmond..... 498
St. Louis..... 510
St. Paul..... 525
San Francisco.. 543
Seattle..... 546
Superior 520
Tacoma..... 547
Toledo 506
Toronto..... 466
Washington.. 495
West Superior. 520

TOWN. COUNTY.	INDEX.	RAILWAY, *or, if not on a Railroad, nearest station.*	EX.	POP.
V				
Vaaler, (mail to Dawson) Lacqui-parle	P 3	Dawson, 55	U. S	·
Vadnais Park, (mail to New Brighton) Ramsey	N 15	50*a*	W	·
Valley, ● Polk	F 3	Fertile, 60	N. P	18
Valleycreek, Washington	P 11	Afton, 15	U. S	100
Van, (mail to Holmes City) Douglas	M 5	Alexandria, 35	G. N	·
Vance, (10 miles s. of Bena, G 7) Itasca		Bena, 35	G. N	·
Varco, (mail to Austin) Mower	U 11	14*b*, 15*n* ▭ U. S., W., F. & Co		·
Vasa, ● Goodhue	R 11	Welch, 15, 55	U. S	128
Vega, (8½ miles n. w. of Snake, D 1) Marshall		Warren, 35	G. N	18
Venture, Dodge	T 11	Claremont, 22	Am	
Verdi, Lincoln	S 2	22*l*	Am	11
Vermillion, Dakota	Q 1[illegible]	[illegible]	U. S	100
Vern, Beltrami		See Bemidji		
Verna, (mail to Swanriver) Itasca	H 10	35*hh*	G. N	·
Verndale, 1 bank, ● Wadena	J 6	60*d*	N. P	612
Vernon Center, 1 bank, ● Blue Earth	T 8	20*f*	Am	11
Vesta, 1 bank, Redwood	R 5	22*o*	Am	
Vicksburg, Renville	Q 5	Delhi, 55	U. S	
Victor, Polk		Fosston, 35	G. N	·
Victor, (mail to Winsted) Wright	P 8	Howard Lake, 35	G. N	
Victoria, ● Carver	Q 9	55*e*	U. S	
Vida, (3½ miles n. of Amor, K 4) Ottertail		Perham, 60	N. P	·
Viking, Marshall	D 2	Warren, 35	G. N	18
Villard, ● Pope	N 5	⊙ 60*f*	N. P	249
Vineland, (34 miles s. e. of Brainerd, K 8) ● Millelacs		Brainerd, 5, 60	B. & N. M., N. P	
Vining, ● Ottertail	K 5	60*f*	N. P	248
Viola, ● Olmsted	S 12	27	Am	2
Virginia, 1 bank, ● St. Louis	F 11	25*q*, 33*d*, *rr*	Am., U. S	2,962
Visby, Kittson		Northcote, 35	G. N	·
Vivian, Waseca	T 9	New Richland, 55	U. S	·
Vlasaty, Dodge	T 11	14*a*	W., F. & Co	
Voss, (12 miles n. of Lakepark, I 4) Becker		Lakepark, 60	N. P	·
W				
Wabasha, 1 bank, ● Wabasha	R 13	⊙ 15*e*, *f*, *q*, 202, 206*b*	U. S	2,528
Wabasso, 1 bank, Redwood	R 5	22*e*	Am	
Waconia, 1 bank, ● Carver	Q 9	55*e*	U. S	728
Wacouta, Goodhue	R 12	15*e*	U. S	
Wadena, 2 banks, ● Wadena	K 6	35*s*, 60*d*	G. N., N. P	1,520
Wadena Junction, (mail to Wadena) Ottertail	K 5	60*d*, *g*	▭ N. P	·
Wadsworth, (mail to Renville) Renville	Q 5	Renville, 15	U. S	·
Waite Park, (3 miles w. of St. Cloud, N 8) Stearns		St. Cloud, 35, 60	G. N., N. P	317
Walbo, (4 miles s. of Springvale, N 10) Isanti		Princeton, 35	G. N	
Walcott, (mail to Faribault) Rice	S 10	15*o*	U. S	50
Waldeck, (14 miles e. of Aitkin, J 9) Aitkin		Aitkin, 60	N. P	·
Walden, (10 miles n. w. of Hancock, N 4) Pope		Hancock, 35	G. N	·
Waldo, (mail to Two Harbors) Lake	H 13	25*a*, *t*	▭ U. S	·
Walker, 1 bank, ● Cass	H 6	5*a*, *d*, 35*s*, B. & N. M., G. N., N. P		500
Walker, (mail to East Grand Forks) Polk	F 2	60*h*	N. P	·
Wallace, Dakota	R 10	14*p*	U. S., W., F. & Co	28
Wallace, (mail to Iron) St. Louis		25*a*	Am	·
Wall Lake, Ottertail	K 4	60*g*	N. P	×
Walnutgrove, 2 banks, ● Redwood	S 5	22	Am	447
Walters, (mail to Bricelyn) Faribault	U 9	6*f*	▭ U. S	·
Waltham, ● Mower	U 11	14*b*	W., F. & Co	150
Wanamingo, Goodhue	S 11	Zumbrota, 15, 22, 28	Am., U. S	120
Wanda, Redwood	R 5	22*o*	Am	
Wangs, Goodhue	R 11	Dennison, 14	W., F. & Co	138
Wanke, (15 miles n.e. of Lambert, E 4) Polk		Erskine, 35	G. N	21
Wannaska, Roseau	B 4	Hallock, 35	G. N	
Ware, (10 miles n. e. of Breese, C 3) ● Marshall		Argyle, 35	G. N	18
Warner, (mail to Leech) Cass	H 6	5*d*	B. & N. M	·
Warner, Kandiyohi	O 6	Belgrade, 50	W	·
Warner, (mail to Luverne) Rock	U 3	20*h*	Am	·
Warren, 2 banks, ● Marshall	D 2	⊙ 35*y*	G. N	1,276
Warren, (mail to Lewiston) Winona	T 15	Lewiston, 22	Am	·
Warrendale, (mail to Saint Paul) Ramsey	O 15	55*d*, 60*b*, 145 ▭ Natl., N. P., U. S		
Warroad, Roseau	A 5	54	▭ Dom	21
Warsaw, ● Rice	S e10	14*e*	W., F. & Co	132
Warwick, Hennepin	N 14	Crystal, 50	W	·
Waseca, 2 banks, ● Waseca	T 9	⊙ 22*b*, *c*, 55*a*	Am., U. S	3,103
Washburn, (R. R. name *Eden Prairie Station*) Hennepin		55*a*	U. S	·
Washington, ● Fillmore	U 12	Springvalley, 15, 175	U. S	×
Wasioja, ● Dodge	S 11	14*d*	W., F. & Co	135
Waskas, (mail to Wendell) Grant		50*d*	W	×
Wastedo, ● Goodhue	R 11	Dennison, 14	W., F. & Co	38
Watab, Benton	N 8	60*a*	N. P	·
Waterford, Dakota	P 10	14*b*, 15*p*	U. S., W., F. & Co	180
Watertown, 1 bank, ● Carver	P 9	Delano, 35	G. N	490
Waterville, 2 banks, ● Lesueur	S 9	14*c*, 55*c*	U. S., W., F. & Co	1,260
Watkins, ● 1 bank, Meeker	O 7	50	W	250
Watowo, (mail to Breckenridge) Wilkin	K 3	60*g*	N. P	·
Watson, ● Chippewa	P 4	15	U. S	167
Watters, (mail to Mankato) Blue Earth				
Blue Earth		14*e*	▭ W., F. & Co	·
Waukon, (6 miles e. of Strand, G 3) Norman		Gary, 60	N. P	16
Waverly, 1 bank, ● Wright	P 8	⊙ 55*a*	U. S	542
Wawina, (mail to Swanriver) Itasca	H 10	35*hh*	G. N	·
Wayzata, ● Hennepin	O 12	35*a*, *b*	G. N	278
Wealthwood, (13 miles s. of Aitkin, J 9) Aitkin		Aitkin, 60	N. P	·
Weaver, Wabasha	S 13	15	U. S	280
Webber, (mail to Lakeview) St. Louis		35*a*	U. S	·
Weber, (r. f. d. from Northbranch) Isanti		Northbranch, 60	N. P	·
Webster, Rice	R 10	New Prague, 55	U. S	·
Wegdahl, (R. R. name *Megeesa*) ● Chippewa	P 4	15*j*	U. S	45
Weggeland, (11 miles n. e. of Fergus Falls, K 3) Ottertail		Fergus Falls, 35, 60	G. N., N. P	·
Welch, ● Goodhue	R 11	14*e*, 15*p*	U. S., W., F. & Co	58
Welcome, 1 bank, ● Martin	U 7	⊙ 15*i*, 22*o*, *p*	Am., U. S	549
Wellers Spur, (mail to Deer River) Itasca		5*hh*	G. N	×
Wellington, Renville	Q 7	Gibbon, 55	U. S	·
Wells, 2 banks, ● Faribault	U 9	⊙ 15*i*, *l*	U. S	2,017
Wells Junction, (mail to Mankato) Blue Earth	S 8	5*f*, 22*o*	Am., U. S	·
Wendell, ● Grant	L 3	50*f*	W	58
Wesely, ● Rice	R 10	New Prague, 55	U. S., W., F. & Co	240
Westbrook, 1 bank, Cottonwood	S 5	20	Am	
West Concord, 1 bank, ● Dodge	S 11	14*a*	W., F. & Co	635
Westcott, (mail to Mendota) Dakota	P 12	15*e*	U. S	·
West Duluth, 1 bank, ● St. Louis	H 13	25, 29, 52, 60*a*	N. P	3,400
West End, (mail to West Duluth) St. Louis		10*a*	N. P	·
West End Junction, (mail to West Duluth) St. Louis	H 12	60*a*, *u*	N. P	×
Western, Ottertail	L 3	Dalton, 35	G. N	·
Westlake, (2½ miles s. e. of Sunburg, O 6) ● Kandiyohi		New London, 35	G. N	·
Westline, Redwood	R 5	Lucan, 22	Am	·
West Minneapolis, (mail to Minneapolis) Hennepin		See Minneapolis		1,648
West Minneapolis Transfer, (mail to Minneapolis) Hennepin		55*a*	U. S	
West Newton, (r. f. d. from New Ulm) Nicollet	R 8	New Ulm, 22, 55	Am	48
West Northern Pacific Junction, (mail to Fergus Falls) Ottertail		35*a*	▭ G. N	×
Westport, ● Pope	M 6	60*f*	N. P	72
West Saint Paul, (mail to Saint Paul) Dakota	O 15	14*a*	Ad., Am., G. N., N. P., U. S	1,880
West Side Station, (Station St. Paul P. O.) ● Ramsey		See St. Paul		·
West Spring Lake, (mail to Saint Peter) Lesueur		20*d*	Am	·
West Union, ● Todd	M 6	35*m*	G. N	61
West Valley, Marshall	C 3	Argyle, 35	G. N	·
Westwood, (mail to Empire City) Dakota	Q 11	15*u*	▭ U. S	×
Whalan, ● Fillmore	U 13	15*h*	U. S	154
Wheatland, Rice	R 9	Montgomery, 55	U. S	133
Wheaton, 3 banks, ● Traverse	M 2	⊙ 15*v*	U. S	1,133
Wheatville, (5 miles s. of Ada, G 2) Norman		35*r*	▭ G. N	×
Wheeler, (mail to Morris) Stevens	N 3	35*t*	▭ G. N	×
Wheelock, (mail to Motley) Cass	K 6	60*h*	▭ N. P	×
White Bear Beach, (mail to White Bear Lake) Ramsey	N 16	50*a*, 60*q*	N. P., W	×
White Bear Center, (mail to Glenwood) Pope	N 5	Glenwood, 50, 60	N. P., W	×
Whitebear Lake, (R. R. name *White Bear*) ● Ramsey	N 15	60*n*, *q*	N. P	1,288
White Earth, ● Becker	H 4	Detroit City, 60	N. P	500
White Fish Lake, (mail to Nebish) Crow Wing	F 6	90		×
Whiterock, ● Goodhue	R 11	Cannon Falls, 15, 55	U. S	72
Whitewillow, (R. R. name *Rice*) Goodhue	R 11	28	Am	18
Whitman, (mail to Minneiska) Winona	S 13	15*e*	▭ U. S	×
Wilbert, Martin	V 7	Tenhassen, 22	Am	×
Wilder, ● Jackson	T 5	*Wilder Station*, 20	Am	174

TOWN. COUNTY.	INDEX.	RAILWAY, *or, if not on a Railroad, nearest station.*	EX.	POP.
Wilder Station, (mail to Wilder) Jackson	U 5	20*e*	Am	×
Wild Rice, (mail to Syre) Norman	H 3	Syre, 60	N. P	×
Wildwood, (mail to North St. Paul) Washington	N 6	25		×
Wilkinson, (mail to Casslake) Cass	G 7	35*s*	G. N	×
Willborg, Beltrami		Lengby, 35	G. N	18
Willington Grove, (mail to Springgrove) Houston	V 14	15*b*	▭ U. S	·
Willmar, 2 banks ● Kandiyohi	P 6	⊙ 35*a*, *f*, *g*, *r*	G. N	8,409
Willowcreek, Blue Earth	T 8	Amboy, 20	Am	12
Willow River, ● Pine	K 11	⊙ 60*o*	N. P	466
Wilmington, (6½ miles e. of Springgrove, V 14) Houston		Springgrove, 15	U. S	×
Wilmont, 1 bank, Nobles	U 4	⊙ 6*c*	U. S	195
Wilno, ● Lincoln	R 3	Russell, 35	G. N	28
Wilson, (mail to Minneapolis) Ramsey	N 14	50*a*	▭ W	·
Wilson, Winona	T 14	See Winona		53
Windom, 2 banks ● Cottonwood	T 6	⊙ 20*e*	Am	910
Winfield, Renville	Q 6	Olivia, 55	U. S	·
Winger, Polk	F 4	McIntosh, 35	G. N	12
Winnebago City, 2 banks ● Faribault	U 8	15*i*, 20*f*	Am., U. S	1,5[illegible]
Winnebago Valley, Houston	U 14	Freeburg, 15	U. S	2
Winnipeg Junction, ● Clay	I 3	⊙ 60*d*, *i*	N. P	26
Winona, 5 banks, ● Winona	T 14	⊙ 12*b*, 15[illegible]	Ad., Am., U. S	19,7[illegible]
Winsor, Beltrami		Erskine, 35	G. N	2[illegible]
Winsted, ● McLeod	P 8	Lester Prairie, 35	G. N	281
Winthrop, 1 bank, ● Sibley	R 7	⊙ 55*e*, *g*	U. S	[illegible]
Winton, Saint Louis	F 1[illegible]	⊙ 33*a*	U. S	140
Wiscoy, Winona	U 14	Rushford, 15	U. S	[illegible]
Withrow, Washington	P 11	50*a*	W	
Witoka, ● Winona	T 14	Homer, 15	U. S	125
Wolf, (mail to Iron) Saint Louis	F 11	⊙ 25*a*, *f*, *g*	Am	
Wolverton, ● Wilkin	J 2	⊙ 35*z*	G. N	17
Woodburg, (mail to Cottagegrove) Washington	P 11	St. Paul Park, 12, 136	Ad	·
Woodcocks, (mail to Princeton) Millelacs		35*o*	▭ G. N	
Woodlake, 1 bank, ● Yellow Medicine	Q 5	⊙ 55*h*	U. S	261
Woodland, (mail to Minneapolis) Hennepin	N 13	50*c*, 58	▭ W	
Woodland, (mail to Elgin) Wabasha	S 12	Elgin, 22	Am	
Woodland, (9 miles n. e. of Perham, J 5) Ottertail		Perham, 60	N. P	·
Woodside, Polk	F 3	Mentor, 35	G. N	26
Woodstock, 1 bank, ● Pipestone	T 3	⊙ 20*g*	Am	211
Woodward, (1½ miles s. e. of Maplegrove, M 12) Hennepin		Maplegrove, 35	▭ G. N	·
Worden, (16 miles n. e. of Elizabeth, K 3) Ottertail		Carlisle, 35	G. N	·
Worthington, 2 banks, ● Nobles	U 4	⊙ 6*c*, 20*e*	Am., U. S	2,386
Wrenshall, ● Carlton	J 12	35*hh*, 58, 60*h*	N. P	25
Wright, Carlton	J 11	60*h*	N. P	13
Wrightstown, ● Ottertail	K 5	Bertha, 35	G. N	58
Wrodah, (mail to Kragness) Clay	I 2	Felton, 35	G. N	
Wyandotte, Redlake	E 3	St. Hilaire, 35	G. N	·
Wyanett, Isanti	N 9	Princeton, 35	G. N	·
Wyanett, (r. f. d. from Princeton) Isanti	N 9	Lewiston, 22	Am	·
Wykeham, (mail to Eaglebend) Todd	L 6	Eaglebend, 35	G. N	·
Wykoff, 1 bank, ● Fillmore	U 12	15*h*	U. S	195
Wylie, ● Redlake	E 3	35*dd*	G. N	35
Wyman, (mail to Masaba) Saint Louis	F 12	33*a*, *e*	U. S	·
Wyoming, ● Chisago	O 11	60*n*, *r*	N. P	121
Y				
Yara, (mail to Mendota) Dakota	P 14	20*d*	▭ Am	·
Yarmouth, (mail to Tintah) Wilkin	L 2	35*f*, *k*	▭ G. N	·
Yellow Bank, (mail to Watson) Lac qui Parle	P 4	Watson, 15	U. S	×
Yellow Medicine, (r. f. d. from Granite Falls) Yellow Medicine	Q 5	Hanley Falls, 35, 55	G. N., U. S	·
York, (3 miles s. e. of Cherrygrove, U 12) Fillmore		Ostrander, 175	U. S	125
York, (mail to Two Harbors) Lake	H 13	⊙ 33*a*	▭ U. S	·
Young America, 1 bank, ● Carver	Q 8	⊙ 55*e*	U. S	318
Yucatan, Houston	U 14	Houston, 15	U. S	29
Z				
Zeri, (7 miles e. of Pierz, M 8) Morrison		Pierz, 60	N. P	·
Zim, (R. R. name *Morrell*) St. Louis	G 11	35*a*	Am	·
Zimmerman, Sherburne	N 9	35*o*	G. N	17
Zions, Stearns	O 7	Paynesville, 35, 50	G. N., W	·
Zumbra Heights, Hennepin	P 9	35*e*, 55*e*	G. N., U. S	·
Zumbro Falls, ● Wabasha	S 12	⊙ 15*q*	U. S	17[illegible]
Zumbrota, 2 banks, ● Goodhue	S 11	⊙ 15*q*, 22*q*, 28	Am., U. S	1,129
Zumbrota Junction, (mail to Rochester) Olmsted	T 12	12*b*, *c*	Am	·

Minn. 7

INDEX TO STATE MAP OF NORTH DAKOTA.

EXPLANATION.

To find the name of any place on the Map, first find the name in the Index, opposite the name will be seen the number and letter designating it on the Map; then trace a direct line on the Map from the number given, to a point where it meets a direct line running from the letter given, and at or near this point will be found the name desired.

Figures represent Railroads; an *Italic* letter after each figure represents the branch of that Railroad.

County Seat in **Full Face** type.

All Towns in Roman type are Post Offices.

All Towns in *Italic* type are not Post Offices.

● Money Order Post Office.

⊙ Telegraph Station.

▭ Prepaid Freight and Express Station.

✕ Population unknown, or less than 100.

r. f. d. rural free delivery.

Am. Ex., American Express.

Dom. Ex., Dominion Express.

G. N. Ex., Great Northern Express.

N. P. Ex., Northern Pacific Express.

U. S. Ex., United States Express.

W. Ex., Western Express.

RAILROADS.

10. Bismarck, Washburn & Great Falls.

Bismarck, J 10, to Washburn, H 9, and projected to Buford, F 2.

15. Chicago, Milwaukee & St. Paul.

a. Ortonville, Minn., P 22, to Fargo, J 21, entering the State at N 21.
b. Andover, S. Dak., P 18, to Harlem, M 18, entering the State at N 18.
c. Mitchell, S. Dak., to Edgeley, L 16, entering the State at N 16.

22. Chicago & Northwestern.

Huron, S. Dak., to Oakes, M 17, entering the State at N 17.

35. Great Northern.

a. Tintah Junction, Minn., M 22, to Aberdeen, S. Dak., O 16, entering the State near De Villo, M 21, and leaving at Havana, N 18.
b. Rutland, M 19, to Ellendale, N 16.
c. Barnesville, Minn., K 21, to Neche, B 18, entering the State at Fargo, J 20.
d. Barnesville, Minn., K 21, via Crookston, Minn., G 21, to Grand Forks, F 20, entering the State at F 20.
e. Moorhead, Minn., J 21, to Wahpeton, L 21, entering the State at Lehigh, L 21.
f. Alton, H 20, to Halstad, Minn., H 20, leaving the State at H 20.
g. Grafton, D 19, to Walhalla, B 17.
h. Grand Forks, F 20, to Minot, E 9.
i. Breckenridge, Minn., L 21, to Larimore, F 18, entering the State at Wahpeton, L 21.
k. Casselton, J 19, via Ripon, J 19, to Portland Junction, H 19.
l. Ripon, J 19, to Aneta, G 17.
m. Addison, K 2, to Chaffee, K 19.
n. Park River Junction, F 18, to Hannah, B 15.
o. Churchs Ferry, E 14, to Saint John, B 13.
p. Rugby Junction, D 12, to Bottineau, C 11, and proposed to Richburg, B 9; 36 miles.
q. Minot, E 9, to Williston, E 3.
r. Williston, E 3, to Glasgow, Mont., leaving the State at F 2.

50. Minneapolis, Saint Paul & Sault Ste. Marie.

(Controlled by the Canadian Pacific.)

a. Glenwood, Minn., to Enderlin, K 18, entering the State near Fairmount, M 21.
b. Enderlin, K 18, to Harvey, G 12.
c. Harvey, G 12, to Portal, B 6.
d. Hankinson, M 20, to Hebard, K 12, and building to Bismarck, J 10.
e. Projected from Forman, M 18, to Jamestown, J 15; 75 miles.
f. Projected from Elbow Lake, Minn., to Fargo, J 20; 70 miles.

60. Northern Pacific.

a. Wadena, Minn., to Oakes, M 17, entering the State at Wahpeton, L 21.
b. Fairview Junction, L 21, to Greatbend, M 21.
c. Keystone Junction, M 21, to Bayne, M 21.
d. Staples, Minn., to Fargo, J 20, entering the State at J 20.
e. Fargo, J 20, to Jamestown, J 15.
f. Jamestown, J 15, to Mandan, J 10.
g. Fargo, J 20, to Edgeley, L 16.
h. Jamestown, J 15, to Oakes, M 17.
i. Sanborn, J 17, to McHenry, G 15.
k. Jamestown, J 15, to Leeds, E 14.
l. Carrington, H 14, to Bowdon, H 13.
m. Mandan, J 10, to Dickinson, J 5.
n. Dickinson, J 5, to Glendive, Mont., leaving the State at Sentinel Butte, J 2.
o. East Grand Forks, Minn., F 20, to Neche, Man., B 18, entering the State at Grand Forks, F 19, and leaving near Pembina, B 19.
p. Casselton, J 19, to Marion, K 17, and building to Dickey, K 16.

PROJECTED AND UNDER CONSTRUCTION.

100. Duluth & North Dakota.

Projected from Thief River Falls, via Grafton, D 19, to Portal, B 6.

STEAMSHIP LINE.

200. Benton Transportation Company.

Sioux City, Iowa, to Fort Berthold, H 7.

COUNTIES.

County.	Co. Seat.	Index.	Pop.	County.	Co. Seat.	Index.	Pop.
Barnes	Valley City	J 17	13,159	Nelson	Lakota	F 16	7,316
Benson	Minnewaukon	F 13	8,320	Oliver	Sanger	I 9	990
Billings	Medora	J 3	975	Pembina	Pembina	C 18	17,860
Bottineau	Bottineau	C 11	7,532	Pierce	Rugby	E 12	4,765
Burleigh	Bismarck	J 10	6,081	Ramsey	Devils Lake	E 15	9,198
Cass	Fargo	J 20	28,625	Ransom	Lisbon	L 18	6,919
Cavalier	Langdon	C 16	12,580	Richland	Wahpeton	L 20	17,387
Dickey	Ellendale	M 15	6,061	Rolette	Rolla	C 12	7,995
Eddy	New Rockford	G 15	3,330	Sargent	Forman	M 18	6,039
Emmons	Williamsport	L 12	4,349	Stark	Dickinson	J 5	7,621
Foster	Carrington	H 15	3,770	Steele	Sherbrooke	H 18	5,888
Grand Forks	Grand Forks	F 19	24,459	Stutsman	Jamestown	I 15	9,143
Griggs	Cooperstown	H 16	4,744	Towner	Cando	D 14	6,491
Kidder	Steele	J 12	1,754	Traill	Hillsboro	H 20	13,107
Lamoure	Lamoure	L 16	6,048	Walsh	Grafton	D 18	20,288
Logan	Napoleon	L 13	1,625	Ward	Minot	D 7	7,961
McHenry	Towner	F 10	5,253	Wells	Fessenden	H 13	8,310
McIntosh	Ashley	M 14	4,818	Williams	Williston	D 3	1,530
McLean	Washburn	G 10	4,791			Total	319,146
Mercer	Stanton	H 7	1,778				
Morton	Mandan	K 8	8,069				

TOWNS.

Town. County.	Index.	Railway, or, if not on a Railroad, nearest station.	Ex.	Pop.
Abercrombie, 1 bank, ● Richland	L 20	⊙ 15*a*	U. S	206
Absaraka, ● Cass	I 18	35*l* ▭	G. N	24
Acton, Walsh	D 19	Grafton, 35, 60	G. N., N. P	25
Adams, (mail to Farmington) Richland	M 21	60*b* ▭	N. P	✕
Adams, (4 miles n. w. of Vesta, D 17) Walsh		Edinburg, 35	G. N	18
Addison, Cass	K 20	⊙ 35*l*, *m*	G. N	25
Adler, ● Nelson	F 17	Niagara, 35	G. N	✕
Adrian, Lamoure	K 16	60*h* ▭	N. P	✕
Agricultural College, (1½ miles n. of Fargo, J 21) Cass		35*c* ▭	G. N	✕
Akra, Pembina	C 18	Cavalier, 35	G. N	39
Albert, ● Benson	E 13	Minnewauken, 60	N. P	✕
Albertha, Dickey	M 15	Ellendale, 15, 35	G. N., U. S	✕
Alcide, (7 miles e. of Dunseith, C 12) Rolette		Rolla, 35	G. N	✕
Alderman, Barnes	I 17	Clive, 50	W	✕
Algeo, Barnes	I 17	Hope, 35	G. N	✕
Alice, (P. O. name Peterson) Cass	K 19	60*p* ▭	N. P	✕
Alicia, (mail to Geneseo) Sargent	M 19	50*d* ▭	W	✕
Almont, (mail to Sims) Morton	K 8	60*m* ▭	N. P	✕
Alta, (mail to Valley City) Barnes	J 18	60*e* ▭	N. P	✕
Alton, (mail to Kelso) Traill	H 19	35*c*, *f* ▭	G. N	✕
Ambro, Cavalier	B 16	Langdon, 35	G. N	✕
Amenia, ● Cass	J 18	⊙ 35*l*	G. N	56
Ames, (mail to Mayville) Traill		35*l* ▭	G. N	✕
Anamoose, 1 bank, McHenry	F 11	⊙ 50*c*	W	78
Andrews, (mail to Medora) Billings	J 2	60*n* ▭	N. P	✕
Andrews, Burleigh	I 11	Bismarck, 60, 200	N. P	✕
Aneta, 1 bank, ● Nelson	G 17	⊙ 35*l*	G. N	210
Annis, (17 miles n. of Harvey, G 12) Pierce		Harvey, 50	W	✕
Anselm, ● Ransom	K 19	⊙ 50*a*	W	33
Antelope, Stark	J 7	60*m* ▭	N. P	28
Antler, (... miles n. w. of Scotia, B 10) Bottineau		Bottineau, 35	G. N	✕
Apple Creek, (mail to Bismarck) Burleigh	J 1...	60*f*	N. P	✕
Arcis, Mercer	H 8	Stanton, 200		✕
Ardoch, 1 bank, ● Walsh	E 19	⊙ 35*c*	G. N	298
Argusville, ● Cass	J 20	⊙ 35*c*	G. N	29
[illegible] ton, (... 13) Towner		Rolla, 35		
Armstrong, Emmons	K 11	Steele, 60		
Arndt, (7 miles e. of B[illegible] C 14) Towner		Bisbee, 35		
Arthur, ● Cass	[illegible]	[illegible]		
Arvilla, ● G[illegible]	[illegible]	[illegible]		
Ashgrove, (... Winona, M 11) Emmons		Winona, 200		✕
Ashley, 1 bank, ● McIntosh	M 14	Kulm, 50	W	107
Ashtabula, Barnes	I 17	Dazey, 60	N. P	167
Auburn, ● Walsh	D 19	⊙ 35*c*	G. N	112
Austin, Cavalier	B 15	Langdon, 35	G. N	✕
Avoca, (mail to Williston) Williams	A 3	35*q* ▭	G. N	✕
Ayr, ● Cass	J 18	35*l* ▭	G. N	22

B

Town. County.	Index.	Railway, or, if not on a Railroad, nearest station.	Ex.	Pop.
Babcock, (P. O. name) Hample) Sargent	M 17	50*d*	W	✕
Bae, (4 miles w. of Malda, B 16) Cavalier		Langdon, 35	G. N	✕
Backoo, Pembina	C 18	35*g* ▭	G. N	26
Baconville, Nelson	E 17	Petersburg, 35	G. N	12
Balfour, 1 bank, McHenry	F 11	⊙ 50	W	78
Banner, Cavalier		Langdon, 35	G. N	✕
Barlow, Foster	H 14	60*k* ▭	N. P	46
Barnes, Barnes	K 16	*Lat. Kettle Sta.*, 60	N. P	✕
Barney, Richland	L 20	60*a* ▭	N. P	✕
Barrie, ● Richland	K 19	Kindred, 35	G. N	✕
Bartlett, Ramsey	E 10	⊙ 35*h*	G. N	47
Barton, ● Pierce	D 12	35*p*	G. N	15
Bathgate, 1 bank, ● Pembina	C 18	⊙ 35*c*	G. N	567
Bay Center, Pembina	B 17	Neche, 35	Dom., G. N	48
Bayne, (mail to Farmington) Richland	M 20	60*c* ▭	N. P	✕
Beans, (P. O. name Honeyford) Grand Forks	F 19	60*o* ▭	N. P	29
Beaulieu, Cavalier	C 17	Osnabrock, 35	G. N	38
Beaver Creek, (mail to Youngstown) Logan	L 13	50*d*	W	✕
Belcourt, Rolette	C 13	Rolla, 35	G. N	22
Belfield, Stark	J 4	⊙ 60*n*	N. P	208
Belle Plaine, (mail to Rutland) Sargent	M 19	35*b* ▭	G. N	✕
Belleville, Grand Forks	E 17	Inkster, 35	G. N	✕
Bellmont, ● Traill	G 20	Buxton, 35	G. N	42
Bentru, (1 mile n. of Walle, G 20) Grand Forks		Thompson, 35	G. N	✕
Benzion, (8 miles s. w. of Starkweather, D 15) Ramsey		Cando, 35	G. N	✕
Berea, (mail to Valley City) Barnes	J 17	60*e* ▭	N. P	✕
Berlin, (mail to Lamoure) Lamoure	L 16	60*g* ▭	N. P	✕
Berlin, (mail to Casselman) McLean		35*q* ▭	G. N	✕
Berthold, Ward	E 8	35*h* ▭	G. N	✕
Berwick McHenry	E 11	35*h* ▭	G. N	27
Beston, (10½ miles n. e. of Cando, C 14) Towner		Cando, 35	G. N	✕
Binford, Griggs	G 16	⊙ 60*i* ▭	N. P	✕
Bisbee, 1 bank, Towner	C 14	⊙ 35*o*	G. N	109
BISMARCK, 2 banks, ● Burleigh	J 10	⊙ 10, 60*f*, 200	N. P	3,319
Blabon, Steele	H 17	5*l* ▭	G. N	✕
Blackmer, Richland	N 21	15*a* ▭	U. S	✕
Blanchard, ● Traill	H 19	⊙ 35*i*	G. N	79
Bloom, (mail to Jamestown) Stutsman	J 15	60*e* ▭	N. P	✕
Broomenfield, (18 miles s. e. of Medina, J 14) Stutsman		Medina, 60 ▭	N. P	✕
Blue Grass, (mail to Sims) Morton	J 9	60*m* ▭	N. P	✕
Bolack, (mail to Grand Forks) Grand Forks		60*o* ▭	N. P	✕
Booth, (mail to Olive) Barnes		60*l* ▭	N. P	✕
Bordulac, Foster	H 15	⊙ 50*b*	W	25
Bottineau, 2 banks, ● Bottineau	C 11	⊙ 35*p*	G. N	888
Bowbells, 2 banks, Ward	C 8	⊙ 50*c*	W	93
Bowdon, 1 bank, Wells	H 13	⊙ 60*l* ▭	N. P	✕
Bowesmont, ● Pembina	C 19	⊙ 60*o*	N. P	72
Boynton, (mail to Fullerton) Dickey	M 16	50*d* ▭	W	✕
Braddock, 2 banks, Emmons	K 12	⊙ 50*d*	W	141
Brampton, Sargent	M 18	15*b* ▭	N. P	✕
Brazil, (13 miles s. w. of Rugby, E 12) Pierce		Rugby, 35	G. N	15
Brinsmade, Benson	E 14	⊙ 60*k*	N. P	66
Broncho, Mercer	I 7	Hebron, 60	N. P	✕
Brookland, Sargent	M 18	35*b* ▭	G. N	14
Bruce, Pembina	B 18	Neche, 35	Dom., G. N	✕
Brushlake, (7 miles s. e. of Balfour, F 11) McHenry		Balfour, 50	W	✕
Brushvale, (mail to Wahpeton) Richland		35*e* ▭	G. N	✕
Buchanan, Stutsman	J 15	60*k* ▭	N. P	13
Bue, Nelson	G 16	Lakota, 35	G. N	12
Buffalo, 1 bank, ● Cass	J 18	⊙ 60*e*	N. P	213
Buford, Williams	F 2	⊙ 35*r*	G. N	50
Burleigh, (P. O. name Menoken) Burleigh	J 11	60*f* ▭	N. P	17
Burlington, Ward	E 9	50*c* ▭	W	49
Butte, Ward	I 9	Sanger, 200		✕
Buttzville, ● Ransom	L 18	60*g*	N. P	21
Buxton, 1 bank, ● Traill	G 19	⊙ 35*c*	G. N	282
Byron, Cavalier	B 15	Langdon, 35	G. N	25

C

Town. County.	Index.	Railway, or, if not on a Railroad, nearest station.	Ex.	Pop.
Cable, (2½ miles s. e. of Fergus, G 18) Grand Forks		Northwood, 35	G. N	✕
Caledonia, ● Traill	H 20	Hillsboro, 35	G. N	276
Campbell, (mail to Napoleon) Emmons	K 13	50*d* ▭	W	✕
Cando, 2 banks, ● Towner	C 14	⊙ 35*o*	G. N	1,061
Canfield, (mail to Mapleton) Cass	J 20	60*e* ▭	N. P	✕
Cannon Ball, Morton	L 10	200		25
Canton, Pembina				98
Carder, McHenry	D 11	Towner, 35	G. N	✕
Carlisle ● Pembina	C 19	Bathgate, 35	G. N	27
Carpio, ● Ward	D 8	50*c*	W	13
Carrington, 2 banks, ● Foster	H 15	⊙ 50*b*, 60*k*, *l*	N. P., W	452
Cashel, ● Walsh	D 19	⊙ 60*o*	N. P	56
Casselman, (10 miles n. w. of Harvey, G 12) McLean		Harvey, 50	W	12
Casselton, 2 banks, ● Cass	J 20	⊙ 35*l*, *k*, 60*e*, *p*	G. N., N. P	1,207
Cathay, ● Wells	G 13	⊙ 50*b*	W	75
Cavalier, 1 bank, ● Pembina	C 18	⊙ 35*g*	G. N	671
Cayuga, Sargent	M 19	⊙ 35*a*	G. N	52
Cecil, Towner	D 14	Bisbee, 35 ▭	G. N	✕
Chaffee, ● Cass	K 19	35*m* ▭	G. N	44
Chaffees Spur, (mail to Carrington) Foster		50*b* ▭	W	✕
Chase, (mail to Fargo) Cass	J 21	35*e* ▭	G. N	✕
Chilcot, ● Ward		White Earth, 35	G. N	✕
Christine, 1 bank, ● Richland	K 20	⊙ 15*a*	U. S	47
Churchs Ferry, 1 bank, ● Ramsey	E 14	⊙ 35*h*, *o*	G. N	264
Clark, (mail to Cummings) Traill		35*c* ▭	G. N	✕
Clement, Dickey	M 16	50*d*	W	✕
Cleveland, Stutsman	J 14	60*f* ▭	N. P	✕
Clifford, 1 bank, ● Traill	H 19	⊙ 35*k*	G. N	58
Cline, (10 miles n. e. of Carrington, H 15) Foster		Carrington, 50, 60	G. N., N. P	✕
Clive, (mail to Rogers) Barnes	J 17	50*b* ▭	W	✕
Coalharbor, ● McLean	H 9	200		62
Coburn, (mail to Sheldon) Ransom	K 19	60*g* ▭	N. P	✕
Cogswell, ● Sargent	M 18	⊙ 15*b*, 50*d*	U. S., W	207
Coldwater, McIntosh	M 14	Ellendale, 15, 35, G. N., U. S., W		✕
Coltax, ● Richland	L 20	⊙ 35*i*	G. N	46
Colgate, ● Steele	H 18	35*l* ▭	G. N	50
Conger, Burleigh	J 10	10		✕
Conkling, McLean	I 9	200		✕
Considine, (mail to Bisbee) Towner		35*o* ▭	G. N	✕
Conway, 1 bank ● Walsh	E 18	⊙ 35*n*	G. N	216
Coolin, (8 miles e. of Maza, E 14) Towner		Maza, 35 ▭	G. N	✕
Cooperstown, 1 bank, ● Griggs	H 16	⊙ 60*i*	N. P	648
Cordelia, Bottineau	C 11	Bottineau, 35	G. N	✕
Corinne, Stutsman	I 15	Courtney, 50	W	✕
Cotters, (mail to Horace) Cass	J 21	60*g* ▭	N. P	✕
Courtney, (R. R. name *Courtenay*) 1 bank, ● Stutsman	I 15	⊙ 50*b*	W	100
Crary, 1 bank, ● Ramsey	E 16	⊙ 35*h*	G. N	136
Crescent Hill, (mail to Straubville) Dickey	M 18	35*b* ▭	G. N	✕
Crete, (mail to Oakes) Sargent	M 18	60*a* ▭	N. P	✕
Crocus, Towner				✕
Cromwell, Burleigh	J 11	Menoken, 60	N. P	✕
Crosier, Nelson	G 16	Lakota, 35	G. N	✕
Crystal, 1 bank, ● Pembina	C 19	⊙ 35*g*	G. N	385
Crystalsprings, Kidder	J 13	60*f* ▭	N. P	✕
Cuba, Barnes	J 18	50*b* ▭	W	✕
Cumings, (R. R. name *Cummings*) 1 bank, ● Traill	H 20	⊙ 35*c*	G. N	25
Curlew, (mail to Sims) Morton	K 8	60*m* ▭	N. P	✕

D

Town. County.	Index.	Railway, or, if not on a Railroad, nearest station.	Ex.	Pop.
Daily, Barnes	K 17	Fingal, 50	W	60
Dakem, (1 mile n. e. of Exeter, M 12) Emmons		Steele, 60	N. P	✕
Dale, (9½ miles w. of Westfield, M 11) Emmons		Steele, 60	N. P	12
Dalrymple, (mail to Casselton) Cass	J 20	60*e* ▭	N. P	✕
Dairy Siding, (mail to Kelso) Traill	H 19	35*f* ▭	G. N	✕
Daniels, Cavalier	C 15	Langdon, 35	G. N	✕
Danzig, McIntosh				✕
Dash, (8 miles s. w. of Woodbridge, B 14) Towner		Rolla, 35	G. N	✕
Davenport, 1 bank, ● Cass	K 20	⊙ 35*l*, 60*g*	G. N., N. P	245
Davis, (mail to Minot) Ward	E 8	50*c* ▭	W	✕
Dawson, ● Kidder	J 12	⊙ 60*f*	N. P	288
Dazey, 1 bank ● Barnes	[illegible]	[illegible]	N. P	310
[illegible]				✕
[illegible]				✕
[illegible]				✕
[illegible] ● [illegible]				25
[illegible]				✕
[illegible]				✕
[illegible]				✕
[illegible]				✕
[illegible]				✕
[illegible] land	M 21	⊙ 35*a*	G. N	✕
Devils Lake, 2 banks, ● Ramsey	E 15	⊙ 35*h*	G. N	1,729
Dickey, Lamoure	L 16	⊙ 60*h*	N. P	37
Dickinson, 2 banks, ● Stark	J 5	⊙ 60*m*, *n*	N. P	2,076
Durale, (mail to Sheyenne) Eddy		60*k*	N. P	✕
Dogden, McLean	G 10	Velva, 50	W	✕
Dogtooth, (30 miles w. of Mandan, J 9) Morton		Mandan, 60, 200	N. P	✕
Donnybrook, Ward	D 7	50*c*	W	36
Downing, (mail to Mooreton) Richland	L 21	60*a* ▭	N. P	✕
Doyon, (5 miles [illegible]) Ramsey		35*h* ▭	G. N	✕
Drayton, 2 banks, ● Pembina	D 19	⊙ 60*o* ▭	N. P	688
Dresden, 1 bank, Cavalier	C 16	⊙ 35*n*	G. N	60
Driscoll, (mail to Sterling) Burleigh	J 12	60*f* ▭	N. P	✕
[illegible] (mail to Ellendale) Dickey	M 16	15*c*	U. S	✕
Duane, Traill	H 20	Hillsboro, 35	G. N	✕
Dundee, Walsh	D 18	Edinburg, 35	G. N	✕
Dunseith, ● Rolette	C 12	Rolla, 35	G. N	112
Durbin, ● Cass	J 19	35*l*	G. N	69
Dwight, ● Richland	L 20	⊙ 35*i*	G. N	141

E

Town. County.	Index.	Railway, or, if not on a Railroad, nearest station.	Ex.	Pop.
Eagles Nest, (mail to Hebron) Morton	J 7	60*m*	N. P	✕
Easby, Cavalier	C 17	35*n*	G. N	11
Eastedge, (mail to Lucca) Barnes	K 18	60*p*	N. P	✕
Eckelson, Barnes	J 16	60*e* ▭	N. P	25
Eden, (12 miles w. of Sheyenne, G 14) Wells		Sheyenne, 60	N. P	✕
Edgeley, 1 bank, ● Lamoure	L 15	⊙ 15*c*, 60*g*	N. P., U. S	306
Edinburg, 1 bank, ● Walsh	D 17	⊙ 35*n*	G. N	286
Edmonds, (mail to McManna) Grand Forks		35*n*	G. N	✕
Edmunds, Stutsman	I 15	60*k* ▭	N. P	✕
Eland, (mail to Dickinson) Stark	J 5	60*n*	N. P	✕
Elbowoods, (12 miles w. n. w. of Ft. Berthold, H 7) McLean		Fort Berthold, 200		95
Eldridge, Stutsman	J 15	60*f*	N. P	20
Elisa, (7½ miles w. of Islandlake, D 3) Rolette		Bisbee, 35	G. N	✕
Elizabeth, (mail to Lucca) Cass	K 18	60*p*	N. P	✕
Elkwood, Cavalier	C 16	Langdon, 35	G. N	25
Ellendale, 2 banks, ● Dickey	M 15	⊙ 15*c*, 35*b*	G. N., U. S	128
Elliott, ● Ransom	L 18	60*g* ▭	N. P	✕
Ellison, Towner				✕
Ellsbury (mail to Algeo) Barnes	I 18	Colgate, 35	G. N	✕
Elora, Walsh	D 19	60*o* ▭	N. P	17
Ely, ● Bottineau	D 11	Bottineau, 35	G. N	13
Emblden, Cass	K 19	60*p* ▭	N. P	✕
Emerado, 1 bank, ● Grand Forks	F 19	⊙ 35*h*	G. N	292
Emmonsburg, Emmons	M 11	200		136
Emrick, Wells	G 13	50*b* ▭	W	✕
Enderlin, 1 bank, ● Ransom	K 18	⊙ 50*a*, *b*	W	636
Englevale, Ransom	L 18	⊙ 60*g*	N. P	54
Enloe, (P. O. name Sperry) Richland	L 21	15*a*	U. S	✕
Erie, ● Cass	I 19	⊙ 35*k*	G. N	83
Ernest, Pembina	B 17	Neche, 35	Dom., G. N	8
Esler, Stutsman	I 15	Kensal, 50	W	✕
Evanston, (7 miles n. w. of Degroat, E 15) Ramsey		Maza, 35	G. N	✕
Everest, ● Cass	J 19	⊙ 35*i*	G. N	213
Exeter, Emmons	M 12	Steele, 60	N. P	✕

F

Town. County.	Index.	Railway, or, if not on a Railroad, nearest station.	Ex.	Pop.
Fairmount, 1 bank, ● Richland	M 21	⊙ 15*a*, 50*a*	U. S., W	281
Fairview, (mail to Farmington) Richland	M 20	60*a*, *b* ▭	N. P	✕
Fairview Junction, (mail to Wahpeton) Richland	L 21	60*a*, *b* ▭	N. P	✕
Falconer, McLean	I 10	200		✕
Fallon, (30 miles s. w. of Mandan, J 9) Morton		Mandan, 60, 200	N. P	✕
Fancher, (4½ miles e. of Gray, I 15) Stutsman		Wimbledon, 50	W	✕
Fargo, 6 banks, ● Cass	J 20	⊙ 15*a*, 35*c*, 60*d*, *e*, *g*	G. N., N. P., U. S	9,589
Farmington, Richland	L 20	60*a*	N. P	25
Faust, (mail to Valley City) Barnes	J 17	⊙ 50*b*	W	✕
Fayette, (33 miles s. of Oakdale, G 5) Stark		Dickinson, 60	N. P	✕
Fergus, Grand Forks	G 18	Northwood, 35	G. N	✕
Fessenden, 2 banks, ● Wells	G 13	⊙ 50*b*	W	421
Fingal, 1 bank, ● Barnes	K 18	⊙ 50*b*	W	141
Finland, (14 miles n. of Lakota, F 16) Ramsey		Lakota, 35	G. N	13
Finley, 1 bank, ● Steele	G 17	⊙ 35*l*	G. N	68
Fisher, (12 miles s. e. of Laureat, C 12) Rolette		Rolla, 35	[illegible]	[illegible]
Fishlake, (6 miles n. w. of Albert, E 13) Benson		Minnewaukon, 60	N. P	✕
Fleming, (mail to Casselton) Cass		[illegible]		
Floyd, Lamoure	K 15	Adrian, 60	[illegible]	[illegible]
Forest River, 1 bank, ● Walsh	E 18	⊙ 60*o*	[illegible]	[illegible]
Forman, 1 bank, ● Sargent	M 18	⊙ 50*d*	[illegible]	[illegible]
Forsby, (R. R. name *Gwinner*) Sargent	M 18	60*a*	[illegible]	[illegible]
Fort Berthold, McLean	H 7	[illegible]		
Fort Buford, Williams		[illegible]		
Fort Ransom, ● Ransom	L 17	[illegible]		
Fort Rice, Morton	K 11	[illegible]		
Fort Totten, ● Benson	F 15	Devils La[ke] [illegible]		
Fort Yates, ● Morton	M 10	⊙ 200		
Foxholm, Ward	D 8	50*c*	W	
Foxlake, Ramsey	E 16	Crary, 35	G. N	
Frances, Burleigh	J 11	Menoken, 60	N. P	
Freeborn, (20 miles n. e. of New Rockford, G 14) Eddy		New Rockford, 60	N. P	✕
Fried, Stutsman	J 16	Jamestown, 60	N. P	✕
Fryburg, Billings	J 4	60*n* ▭	N. P	✕
Fullerton, Dickey	M 16	⊙ 50*d*	W	58

G

Town. County.	Index.	Railway, or, if not on a Railroad, nearest station.	Ex.	Pop.
Galchutt, Richland	L 21	⊙ 35*i*	G. N	27
Galesburg, ● Traill	H 19	⊙ 35*k*	G. N	50
Gallatin, Griggs	H 17	Cooperstown, 60	N. P	✕
Galva, (8 miles s. e. of Kenmare, C 7) Ward		Kenmare, 50 ▭	W	✕
Gardar, ● Pembina	C 17	Union, 35 ▭	G. N	52
Gardner, ● Cass	I 20	⊙ 35*c*	G. N	21
Gassman Siding, (mail to Minot) Ward		35*q* ▭	G. N	✕
Gayton, Emmons	L 11	200		✕
Geneseo, Sargent	M 19	⊙ 35*a*	G. N	13
Geneva, (mail to Steele) Kidder		60*f* ▭	N. P	✕
Geoff, Walsh		Edinburg, 35	G. N	✕
Gerber, (22 miles w. of Pingree, I 15) Stutsman		Pingree, 60	N. P	✕
Gledt, (15 miles n. w. of Ashley, N 14) ● McIntosh		Ellendale, 15, 35	G. N., U. S	✕
Gilby, 1 bank, ● Grand Forks	F 19	⊙ 60*o*	N. P	391
Gladstone, ● Stark	J 6	⊙ 60*m*	N. P	142
Glasston, ● Pembina	C 18	⊙ 35*c*	G. N	218
Glencoe, Emmons	K 11	200		✕
Glenfield, Foster	H 16	Kensal, 50	W	✕
Glenullin, 1 bank, ● Morton	J 7	⊙ 60*m*	N. P	215
Glover, Dickey	M 17	60*h*	N. P	15
Goa, Benson		Fessenden, 50	W	✕
Golden Lake, Steele	H 18	Halton, 35	G. N	25
Gorham, (18 miles n. e. of Medora, J 3) Billings		Medora, 60	[illegible]	[illegible]
Grafton, 2 banks, ● Walsh	D 19	⊙ 35*c*, *g*, 60*o*	[illegible]	[illegible]
Grahams Island, Benson	F 14	Minnewaukon, [illegible]	[illegible]	[illegible]
Grand Forks, 5 banks, ● Grand Forks	F 19	⊙ 35*c*, *d*, *h*, 60*o*	[illegible]	[illegible]
Grand Forks Junction, (mail to Grand Forks) Grand Forks	F 19	35*c*, *h* ▭	G. N	✕
Grand Harbor, ● Ramsey	E 15	⊙ 35*h*	G. N	56
Grandin, 1 bank, ● Cass	I 20	⊙ 35*c*	G. N	141
Grand Rapids, ● Lamoure	L 16	60*h*	N. P	162
Granville, McHenry	E 10	⊙ 35*h*	G. N	38
Grasslake, (10 miles n. w. of Hurricane Lake, D 13) Pierce		Bisbee, 35	G. N	✕
Gray, Stutsman	I 15	Wimbledon, 50	W	✕
Greatbend, ● Richland	M 20	60*b* ▭	N. P	68
Greene, (mail to Wapheton) Cass	J 20	60*e* ▭	N. P.	✕
Greenfield, (P. O. name Weible) Traill	I 19	35*i* ▭	G. N	✕
Grinnell, (10 miles e. of Nesson, E 4) Williams		White Earth, 35	G. N	✕
Griswold, ● Lamoure	K 17	Adrian, 60 ▭	G. N	25
Guelph, Dickey	M 17	35*b* ▭	G. N	109
Guptill, (mail to Carrington) Foster		60*k* ▭	N. P	✕
Gwinner, (P. O. name Forsby) Sargent	M 18	60*a* ▭	N. P	414

H

Town. County.	Index.	Railway, or, if not on a Railroad, nearest station.	Ex.	Pop.
Haggart, (mail to Fargo) Cass	J 20	60*e* ▭	N. P	✕
Hague, (mail to Halstad, Minn.) Traill	H 20	35*f* ▭	G. N	✕
Haley, (70 miles s. w. of Dickinson, J 5) Billings		Dickinson, 60	N. P	✕
Halliday, Stark		Taylor, 60	N. P	33
Hallson, ● Pembina	C 18	Milton, 35	G. N	331
Hamlin, Sargent	M 19	Milnor, 60	N. P	✕

INDEX OF MAPS.

PAGE.
Abyssinia.....610
Afghanistan...593
Africa.....544
Alabama.....312
Alaska Ty.....418
Alberta.....468
Algeria.....607
Andorra.....570
Arabia.....540
Argentine.....568
Arizona Ty....370
Arkansas.....338
Armenia.....598
Asia.....540
Assiniboia.....468
Athabasca.....468
Atlantic Ocean.558
Australia.....550
Austria-Hungary....578
Bahamas.....526
Baluchistan....593
Barbadoes Is...551
Belgium.....579
Bermudas.....566
Bhotan.....597
Bokhara.....593
Bolivia.....560
Borneo.....606
Bosnia.....578
Bourbon Is....551
Brazil.....564
British Col.....472
British Guiana.557
British Honduras....522
Bulgaria.....590
California..378-386
Canada.....514
Cape Colony...608
Central Africa.604
Central Am....522
Ceylon.....597
Chile.....568
China.....596
Cochin-China. 540
Colombia.....556
Colorado.....204
Congo Free State.....604
Connecticut... 27
Corsica.....574
Costa Rica.....523
Crete.....591
Cuba.....482
Cyprus.....591
Delaware..... 85
Denmark.....582
District of Columbia.... 84
Dutch Guiana .557
Eas'n Roumelia590
East Indies....600
Ecuador.....556
Egypt.....610
England.....572
Europe.....536
Faroer Is.....583
Fiji Is.....551
Florida.....300
France.....567
Franklin.....514
French Guiana.557
French Indo-China.....540
Georgia.....294
Germany.....588
Gibraltar.....570
Great Britain...572
Greece.....575
Greenland.....583
Guatemala.....522
Haiti.....527
Hawaii.....422
Herzegovina...578
Honduras.....523
Iceland.....583
Idaho.....404
Illinois.....158
India.....597
Indiana.....146
Indian Ty.....362
Iowa.....168
Ireland.....580
Italy.....571
Jamaica.....530
Japan.....596
Java.....602
Kansas.....190
Keewatin.....514
Kentucky..246-258
Khiva.....593
Korea.....596
Labrador.....432
Liberia.....544
Louisiana.....328
Loyalty Is.....551
Luxemburg....579
Mackenzie.....514
Madagascar....518
Madeira Is.....551
Maine..... 10
Maltese Is.....551
Malta.....551
Manitoba..... 464
Maryland..... 84
Massachusetts.. 22
Mauritius Is...551
Mexico.....478
Michigan.....136
Minnesota.....224
Mississippi....320
Missouri.....180
Monaco.....567
Montana.....392
Montenegro....590
Morocco.....607
Natal.....608
Nebraska.....196
Nepal.....597
Netherlands....579
Nevada.....374-382
New Brunswick444
New Caledonia Is.551
Newfoundland.432
New Guinea....619
New Hampshire 14
New Jersey.... 76
New Mex. Ty..366

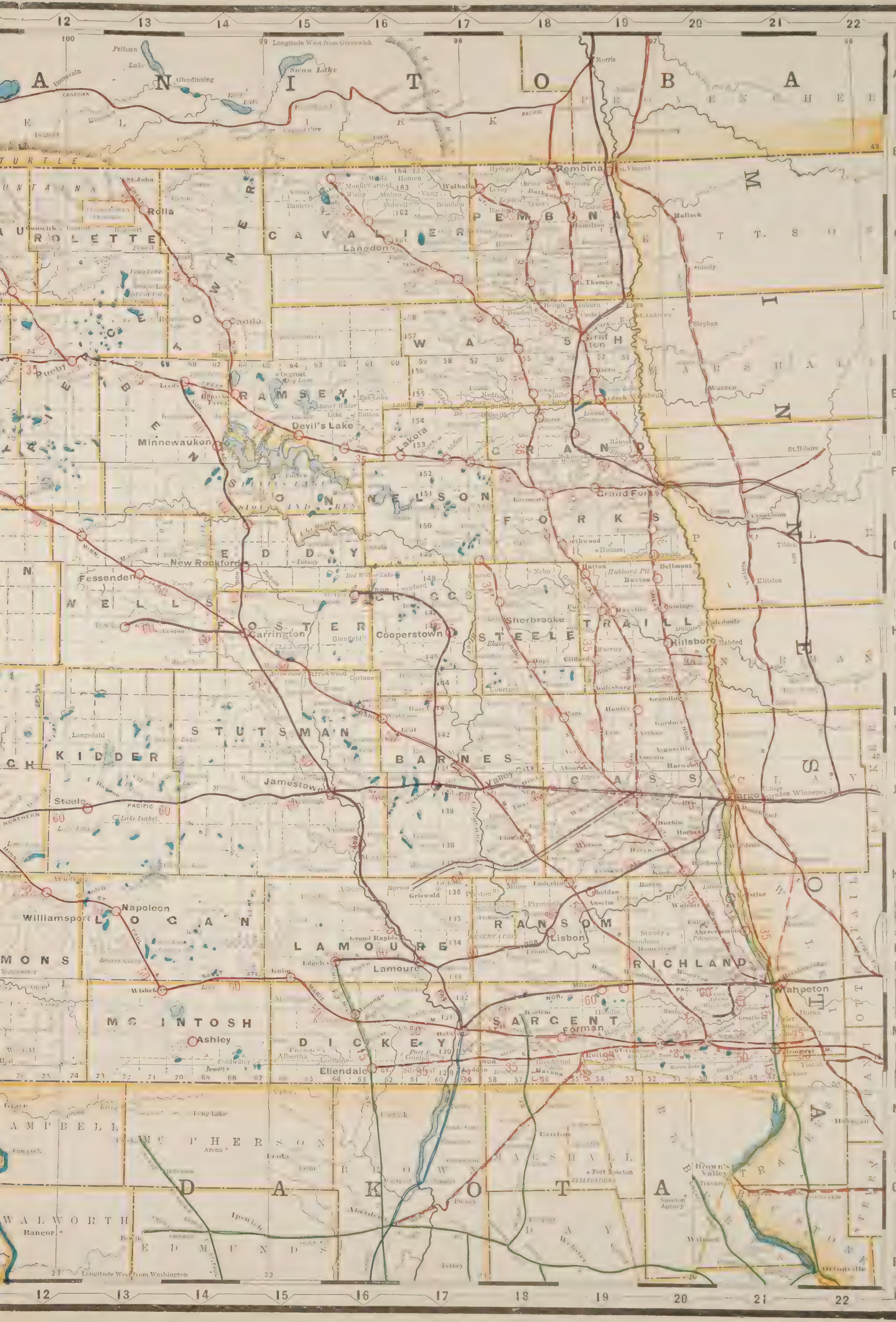

New South Wales.......612
New York....32-44
New Zealand..620
Nicaragua.....523
N. America....514
N. Carolina.268-280
N. Dakota.....228
Norway....... 586
NovaScotia.436-444
[illegible]
Oklahoma Ty..362
[illegible]
Orange Free State.......608
Oregon........414
Pacific Islands..562
Palestine......603
Paraguay......565
Pennsylvania.58-70
Persia.........599
Peru..........560
Philippine Isl..428
Porto Rico.....424
Portugal.......570
Prince Edward Island... 436-444
Quebec........450
Queensland....615
Rhode Island.. 23
Roumania......590
Russia in Asia.592
Russia in Europe......587
Sahara.........544
Salvador.......522
San Marino....571
Santo Domingo.527
Sardinia.......574
[illegible]
Scotland.....
Servia.......
[illegible]
Sierra Leone...544
Sikkim........597
South Africa...608
South African Republic.....
S. America.....535
South Australia.618
S. Carolina.268-280
S. Dakota......234
[illegible]
Sudan........
Sumatra.......602
Sweden........586
Switzerland....
Tahiti Is.......551
Tasmania......611
Tennessee..246-258
Texas......344-356
Trinidad
Tripoli.....
Tunis.....
Turkestan......593
Turkey in Asia.598
Turkey in Europe......590
[illegible]
United States..518
Uruguay......
[illegible]
Venezuela....
Vermont.....
[illegible]
Virginia....
Wales.......
Washington...410
W. Australia...614
West Indies....552
W. Virginia.98-110
Wisconsin.... 214
World 548
Wyoming......400
Yellowstone National Park...402
Yukon.........418

Index of Cities.

PAGE.
Allegheny.....500
[illegible]
Baltimore......404
Birmingham...533
[illegible]
Brooklyn......490
[illegible]
Charleston.....53[illegible]
Chicago ....50[illegible]
[illegible]
Cleveland......499
Columbus......502
Council Bluffs..512
Dallas.........542
Denver........516
Detroit........504
Duluth.........521
Greater New York...491
Havana........527
Honolulu......
Indianapolis...507
Kansas City....511
Louisville.....
Memphis.......
Milwaukee.....517
[illegible]
[illegible]
Nashville......532
New Haven....
New Orleans...539
New York.....48[illegible]
Omaha........513
Philadelphia...496
Pittsburg......500
Providence....486
[illegible]
[illegible]
St. Louis......510
St. Paul.......525
San Francisco..543
Seattle.........546
Superior 520
Tacoma........547
Toledo........506
Toronto.......466
Washington...495
West Superior.520

TOWN. COUNTY.	INDEX.	RAILWAY, or, if not on a Railroad, nearest station.	EX.	POP.
Hample, (R. R. name *Babcock*) Sargent	M 18	60	W	
Hampden, [illegible]	I 11	200		
Hancock, McLean	H 8	200		
Hankinson, 2 banks, ● Richland	M 20	⊙ 35a, 50a, d	G. N., W	[illegible]
Hannaford, Griggs	I 16	60l	N. P	[illegible]
Hannah, 1 bank, Cavalier	B 15	35n	G. N	[illegible]
Hanover, Oliver	I 8	New Salem, 60	N. P	
Harlem, ● Sargent	M [illegible]	35b	[illegible]	[illegible]
Harmon, Morton		200		
Harrisburg, Nelson	F	Lakota, 35	G. N	
Harvey, 2 banks, ● Wells	G	50b	W	[illegible]
Harwood, ● Cass	I		G. N	[illegible]
Hastings, Barnes		60	N. P	
Hatton, 1 bank, ● Traill	G 19	35	G. N	1[illegible]
Havana, ● Sargent	M 18	35a	G. N	[illegible]
Haven, Foster	H 15	Carrington, 50, 60	N. P, W	
Hazen, ● Mercer	I 8	Stanton, 200		
Heaton, (mail to Sykeston) Wells	H 13	60l	N. P	
Hebard, (mail to Armstrong) Emmons	K		W	
Hebron, 1 bank, ● Morton	J		N. P	[illegible]
Helena, Griggs	H	Hatton, [illegible]	N. P	
Hellwig, (8 miles s. w. of Kulm, L 15) McIntosh		Kulm, 50	W	
Hensel, ● Pembina	C 18	35g	G. N	[illegible]
Hensler, Oliver	I 9	200		
Herriot, (mail to Grafton) Walsh			G. N	
Hesper, Benson		Leeds, [illegible]	W	
Hickson, ● Cass	K 20	⊙ 15a	[illegible]	[illegible]
Hillsboro, 2 banks, ● Traill	H 20	35c	G. N	[illegible]
Hobart, (mail to Sanborn) Barnes	J 17	60e	N. P	
Hobson, (9 miles n. of Ft. Rice, K 11) Morton		Ft. Rice, 200		×
Hofflund, (8 miles e. of Nesson, E 4) Williams		White Earth, 35	G. N	13
Holmes, ● Grand Forks	G 19	Reynolds, 35	G. N	17
Homen, Cavalier	B 17	Langdon, 35	G. N	×
Homestead, ● Richland	L 20	Wyndmere, 60	N. P	×
Honeyford, (R. R. name *Beans*) ● Grand Forks	F	60	N. P	29
Hoople, ● Walsh	D		G. N	171
Hope, 2 banks, ● Steele	H 18		G. N	155
Horace, ● Cass	J 20	60g	N. P	4[illegible]
Howe, Morton		Mandan, 60, 200	N. P	×
Howes, (mail to Amenia) Cass	J 19	35i	G. N	×
Hubbard Pit, (mail to Reynolds) Traill	G		G. N	×
Hull, Emmons	M	Steele, 60	N. P	×
Hunter, 1 bank, ● Cass			G. N	307
Hurricane Lake, Pierce	D		G. N, N. P	[illegible]
Hydepark, Pembina	F		G. N	20

I

TOWN. COUNTY.	INDEX.	RAILWAY, or, if not on a Railroad, nearest station.	EX.	POP.
Ingersoll, McLean	H 1[illegible]	Washburn, 200		
Inkster, 1 bank, ● Grand Forks	E 18	60	G. N	[illegible]
Iola, (3½ miles n. e. of Degroat, E 15) Ramsey		Devils Lake, 35	G. N	
Island Lake, ● Rolette	D 13	Bisbee, 35	G. N	[illegible]

J

TOWN. COUNTY.	INDEX.	RAILWAY, or, if not on a Railroad, nearest station.	EX.	POP.
Jackson, Ramsey			G. N	
Jamestown, 2 banks, ● Stutsman	J 17	60e, f, h, k	N. P	[illegible]
Janesburg, Morton		Mandan, 60, 200	N. P	
Janet, (mail to Oakes) Dickey	M 17		N. P	
Jerusalem, Ramsey		Crary, 35	G. N	[illegible]
Jessie, Griggs	H 16	60l	N. P	
Jewell, McIntosh	M 14	Ellendale, 15, 35	G. N., U. S., W	
Johnstown, ● Grand Forks	E 19	60o	N. P	[illegible]
Jollette, Pembina	C 19	60	N. P	11
Joslyn, Ward	C 8	Donnybrook, 50	W	
Judson, (mail to New Salem) Morton	J 9	60m	N. P	
Junction, (mail to Grafton) Walsh		35g	G. N	

K

TOWN. COUNTY.	INDEX.	RAILWAY, or, if not on a Railroad, nearest station.	EX.	POP.
Kassel, (15 miles w. of Ashley, M 14) McIntosh		Ellendale, 15, 35	G. N., U. S., W	
Kathryn, (mail to [illegible]) Barnes	K 18	60l	N. P	
Keith, (5 miles w. of Crary, F 16) Ramsey		35h	G. N	
Kellogg, Walsh		60	N. P	
Kellys, Grand Forks	F 1[illegible]		N. P	25
Kelso, ● Traill	H 20	35	G. N	27
Kempton, ● Grand Forks	G 18	35	G. N	31
Kenmare, 1 bank, ● Ward	C 7	50	W	122
Kensal, ● Stutsman	H 1[illegible]	50b	W	56
Keystone Junction, (mail to Greatbend) Richland	M 21	60b, c	⊐ N. P	
Kilbernie, (mail to Monango) Dickey	M 16	50d	W	
Kindred, 1 bank, ● Cass	K 20	⊙ 35l	G. N	11[illegible]
Kiner, Wells	G 13	Fessenden, 50	W	
King, Logan	L 14	Crystalsprings, 60	N. P	
Kinloss, Walsh	D 16	Osnabrook, 35	G. N	
Klara, (8½ miles w. of Viking, [illegible]) Wells		Fessenden, 50	W	
Klein, (15 miles [illegible] of Moscow, C 16) Cavalier		Langdon, 35	G. N	
Knife River, (mail to Hebron) Stark		60m	⊐ N. P	
[illegible], (mail to [illegible]) Stark	J [illegible]	60m	N. P	
Knox, Benson	F 1[illegible]	35h	G. N	100
Kongsberg, Richland	L 20	Dwight, 35	G. N	
Krem, ● Mercer	H 8	Stanton, 200		
Kringen, (12 miles n. e. of Willow City, D 11) Rolette		Willow City, 35	G. N	
Kulm, 2 banks, ● Lamoure	L 15	50d	W	1[illegible]
[illegible], (mail to Glenullin) Morton	J 8	60m	N. P	

L

TOWN. COUNTY.	INDEX.	RAILWAY, or, if not on a Railroad, nearest station.	EX.	POP.
Lakota, 4 banks, ● Nelson	F 1[illegible]	35h	G. N	[illegible]
Lallie, (mail to Oberon) Benson			N. P	
Lambert, Walsh	F	Conway, 35	G. N	19
Lamoure, 2 banks, ● Lamoure		60d, h	N. P	[illegible]
Langdon, 2 banks, ● Cavalier	C 1[illegible]	35	G. N	1,[illegible]
Langedahl, Kidder	J 12	Steele, 60	N. P	
Langers Spur, (mail to Casselton) Cass			N. P	
Lanona, Barnes		50b	W	[illegible]
Larimore, 1 bank ● Grand Forks	F 18	⊙ 35h, [illegible]	G. N	[illegible]
Larrabee, Foster	H 15	Barlow, 60	N. P	[illegible]
Larvik, (3 miles s. of Hull, M 11) Emmons		Steele, 60	N. P	
Latona, Walsh	D 17	Parkriver, 35	G. N	
Laureat, Rolette	C 12	Rolla, 35	G. N	1[illegible]
Laurens, (or Penn) Ramsey	E 14	35h	G. N	[illegible]
Lawton, Ramsey		Lakota, 35	G. N	
Leachs, (mail to Davenport) Cass	K 20	35i	⊐ G. N	
Leal, ● Barnes	I 16	50b	W	[illegible]
Lee, Nelson	G 17	Cooperstown, 60	N. P	[illegible]
Leeds, 1 bank, ● Benson	E 13	⊙ 35h, 60k	G. N., N. P	[illegible]
Lehigh, (mail to Wahpeton) Richland	L 2[illegible]		G. N	
Lehigh, Stark	J 6	60m	N. P	27
Lehr, McIntosh		50d	W	
Leipzig, Morton	K 7	Mandan, 60, 200	N. P	
Lemert, Foster	G 1[illegible]	50b	W	100
Leonard, ● Cass	K 1[illegible]	60l	N. P	7[illegible]
Leroy, Pembina	B 1[illegible]	Neche, 35	Dom., G. N	110
Levant, (mail to Ardoch) Grand Forks	F 19	35	G. N	
Leyden, Pembina	C 18	35l	G. N	14
Lidgerwood, 2 banks, ● Richland	M 2[illegible]	[illegible], 50d	G. N., W	585
Lilac, (23 miles n. w. of Bottineau, C 11) Bottineau		Bottineau, 35	G. N	×
Linstad, (6 miles w. of Latona, D 17) Walsh		Parkriver, 35	G. N	×
Linton, (4 miles e. of Winchester, L 11) Emmons		Sterling, 60	N. P	×
Lisbon, 2 banks, ● Ransom	L 18	⊙ 60g	N. P	1,046
Litchville, ● Lamoure	K 17	*Litchville Sta.*, 60	⊐ N. P	×
Litchville Station, (mail to Barnes) Barnes	K 17	60p	N. P	×
Lithia, (mail to Christine) Richland	K 2[illegible]	35e	U. S	×
Littleheart, (10 miles s. of Mandan, J 9) Morton		Mandan, 60, 200	N. P	×
Little Missouri, (mail to Medora) Billings	J 3	60n	N. P	×
Livona, Emmons	L 11	200		×
Lomice, (8½ miles n. w. of Lambert, E 16) Walsh		Conway, 35	G. N	×
Lone Tree, (mail to Deslacs) Ward	E 8	35g	⊐ G. N	×
Lordsburg, Bottineau	C 11	Bottineau, 35	G. N	×
Lorraine, Dickey	M 17	Ellendale, 15, 35	G. N., U. S., W	×
Lovell, (mail to Cooperstown) Griggs	H 16	60l	⊐ N. P	×
Lowell, (7 miles s. w. of Ashley) M 14) McIntosh		Ellendale, 15, 35	G. N., U. S., W	×
Lowry, (mail to Sanborn) Barnes		60l	⊐ N. P	×
Lucca, ● Barnes	K 18	⊙ 50b, 60p	N. P., W	66
Ludden, ● Dickey	M 17	⊙ 22	Am	212
Lunde, Ramsey				13
Lynchburg, Cass	K 19	35m	G. N	

M

TOWN. COUNTY.	INDEX.	RAILWAY, or, if not on a Railroad, nearest station.	EX.	POP.
McArthur, (mail to Jollette) Pembina		60o	⊐ N. P	
McCanna, ● Grand Forks	F 18	⊙ 35n	G. N	11
McHenry, 1 bank, Foster	H 15	⊙ 60i	⊐ N. P	
McKenzie, Burleigh	J 11	60f	⊐ N. P	1[illegible]
McKinney, Ward	C 7	Donnybrook, 50	⊐ W	
McLean, Cavalier	C 17	Cavalier, 35	G. N	25
McRae, (9½ miles s. of Emerado, F 18) Grand Forks		Emerado, 35	G. N	[illegible]
McVille, Nelson	G 17	Michigan, 35	G. N	11
Mack, (7 miles s. w. of Austin, B 15) Cavalier		Langdon, 35	G. N	×
Maddock, (7 miles n. w. of Viking, F 13) Benson		Fessenden, 50	W	27
Magnolia, (mail to Wheatland) Cass	J 19	60e	N. P	×
Malda, Cavalier	B 16	Langdon, 35	G. N	×
Mandan, 2 banks, ● Morton	J 9	⊙ 60f, m, 200	N. P	658
Mandt, (8 miles e. of Parkriver, D 17) Walsh		Parkriver, 35		14
Manfred, ● Wells	G 13	⊙ 50b	W	×
Manhaven, (14 miles n. of Stanton, H 8) Mercer		Stanton, 200		×
Manitou, (mail to White Earth) Ward				×
Mantador, Richland	M			25
Manvel, ● Grand Forks			G. N	218
Mapes, Nelson			G. N	50
Maple, Cass				×
Mapleton, ● Cass			N. P	322
Marion, (mail to Dickey) Lamoure				×
Marmot, (mail to [illegible]) Morton		60	N. P	×
Mars, (9 miles s. of Belcourt, C 13) [illegible]				26
Martells, (mail to Foxholm) Ward			W	×
Mason, (mail to Erie) Cass			G. N	×
Masons Spur, (mail to Rogers) Barnes				27
Matteson, Barnes	I	60		[illegible]
Mayville, 1 bank, ● Traill	H		G. N	[illegible]06
Maza, ● Towner			G. N	54
Meadow, (11 miles n. w. of Wines, D 11) McHenry		Willow City, 35	G. N	×
Medbery, (mail to Edgeley) Lamoure	L 15	60g	⊐ N. P	×
Medford, Walsh	E 17	Conway, 35	G. N	×
Medina, Stutsman	J 14		N. P	[illegible]
Medora, Billings	J		N. P	38
Mekinock, (R. R. name *Meckinock*) ● Grand Forks	F 18	⊙ 60o	N. P	217
Melville, ● Foster	H 15	⊙ 60k	N. P	33
Menoken, (R. R. name [illegible]) Burleigh	J 1[illegible]		N. P	
Merl, (8½ miles [illegible]) C 16) Ramsey				
Merricourt, Dickey	M			
Merrifield, Grand Forks			G. N	
Michigan, 2 banks, ● Nelson			G. N	[illegible]
Mikkelson, Billings	I 3	Medora, 60	N. P	
Miller, Ransom	K 18	Lisbon, 60	N. P	
Milnor, 1 bank, ● Sargent	M 18		N. P	
Milton, 1 bank, ● Cavalier	C 17		G. N	[illegible]
Minnewaukon, 1 bank, ● Benson			N. P	
Minnelake, Pierce			N. P	[illegible]
Minot, 1 bank, ● Ward			G. N., W	
Minot Stock Yards, Ward		35h	G. N	
Minto, 1 bank, ● Walsh	E 19	⊙ 35c	G. N	[illegible]
Mona, Cavalier	C 17	Langdon, 35	G. N	
Monango, 1 bank, ● Dickey	M 15	⊙ 15c		
Montpelier, Stutsman	K 16	60h	N. P	
Mooreton, ● Richland	L 20	⊙ 60a	N. P	
Morris Eddy	G 17	New Rockford, 60	N. P	
Morton, Cavalier		Langdon, 35	G. N	[illegible]
Moscow, Cavalier	C 16	Langdon, 35	G. N	
Moselle, (mail to Wyndmere) Richland	M 20	⊙ 50a	W	[illegible]
Mountain, ● Pembina	C 17	Hensel, 35	G. N	1[illegible]
Mount Carmel, Cavalier	B 16	Langdon, 35	G. N	
Mugford, Pembina			G. N	
Murray, (mail to [illegible]) Traill		35l	⊐ G. N	
Myra, (mail to Casselton) Cass		60p	⊐ N. P	

N

TOWN. COUNTY.	INDEX.	RAILWAY, or, if not on a Railroad, nearest station.	EX.	POP.
Napoleon, 1 bank, Logan	L 13	⊙ 50d	W	[illegible]
Nash, Walsh	D 18	35g	⊐ G. N	
Nebo, Steele	G 18	Hatton, 35	G. N	
Neche, 1 bank, ● Pembina	B 18	⊙ 35c	Dom., G. N	[illegible]
Nesson, Williams	E 4	Williston, 35	G. N	
Newbre, (14 miles n. of Bartlett, F 16) Ramsey		Bartlett, 35	G. N	
New England, ● Stark	K 5	Dickinson, 60	N. P	
Newhome, (12 miles s. of Sykeston, H 13) Stutsman		Sykeston, 60	N. P	
New Rockford, 2 banks, ● Eddy	G 14	⊙ 60k	N. P	[illegible]
New Salem, 1 bank, ● Morton	J 8	⊙ 60m	N. P	[illegible]
Newton, (mail to Hillsdale) Dickey			G. N	
Newville, Ramsey		Cando, [illegible]	G. N	
Niagara, ● Grand Forks	F 18		G. N	[illegible]
Nicholson, Sargent	M 18	50d	W	[illegible]
Niles, (4½ miles n. [illegible] of Leeds, E 13) Benson		35h	G. N	
Nome, (mail to Luce) Barnes	K 18	60l	N. P	
Nord, (3½ miles n. of [illegible], E 17) Walsh		Petersburg, 35	G. N	
Northwood, 2 banks, ● Grand Forks	G 18		G. N	[illegible]
Norton, (17 miles w. of Parkriver, D 1[illegible]) Walsh		Parkriver, 35	G. N	
Norway Spur, (mail to Oakes) Dickey		50d	⊐ W	
Norwich, (mail to Granville) McHenry	F 1[illegible]		G. N	
Nowesta, Pembina	C [illegible]	[illegible], 60	N. P	
Numedahl, (5 miles n. [illegible] of [illegible], B 17) Cavalier		Langdon, 35	G. N	

O

TOWN. COUNTY.	INDEX.	RAILWAY, or, if not on a Railroad, nearest station.	EX.	POP.
Oakdale, Stark	G 5	Dickinson, 60	N. P	
Oakes, 1 bank, ● Dickey	M 17	⊙ 22, 50d, 60a, h	Am., N. P., W	[illegible]
Oakes Junction, (mail to [illegible]) Lamoure	L 1[illegible]	60	N. P	
Oakland, (6 miles n. of [illegible], D 11) McHenry		Towner, 35	G. N	
[illegible], Barnes	K 18	Fingal, 50	W	
Oakwood, [illegible] D 19) Walsh		Cashel, 60	N. P	
Oberon, ● Benson	F 11	⊙ 60k	N. P	[illegible]
Odell, (mail to [illegible])		60	N. P	
Oella, [illegible]			G. N	
Ojata, Grand Forks	F 19	35	G. N	
Olga, ● Cavalier		Langdon	G. N	[illegible]
Omemee, 1 bank ● Bottineau			G. N	[illegible]
Omio, Emmons	M	Steele, 60	N. P	
Oriska, ● Barnes	J	60	N. P	[illegible]
Orr, ● Grand Forks	F 18		G. N	1[illegible]
Osgood, Cass	K 20	60g	N. P	
Osnabrock, 1 bank, ● Cavalier	C 16	⊙ 35n	G. N	1[illegible]
Ostrem, (26 miles w. n. [illegible] Ashley, M 14) McIntosh		Kulm, 50	W	
Oswald, (mail to Hankinson) Richland	M 21	50a	W	
Ottofy, Nelson	G 16	Lakota, 35	G. N	27
Overholt, (8 miles s. of Joslyn, C 8) Ward		Donnybrook, 50	W	
Owego, Ransom	K 19	Sheldon, 60	N. P	

P

TOWN. COUNTY.	INDEX.	RAILWAY, or, if not on a Railroad, nearest station.	EX.	POP.
Page, 1 bank, ● Cass	I [illegible]		G. N	[illegible]
Painted Woods, Burleigh	I 10	200		
Palermo, (mail to Minot) Ward	I 7	[illegible]	G. N	
Paoli, (35 miles s. of Yule, K 2) Billings		Medora, 60	N. P	
Paradise, (mail to Minot) Ward		50	W	
Parkhurst, (mail to Jamestown) Stutsman	J 15	60k	⊐ N. P	
Park River, 2 banks, ● Walsh	D 18	⊙ 35n	G. N	[illegible]
Park River Junction, (mail to Larimore) Grand Forks	F 18	35h, n	⊐ G. N	
Pelto, (13 miles n. of Lakota, F 16) Nelson		Lakota, 35	G. N	
Pembina, 1 bank, ● Pembina	B 18	⊙ 60o	N. P	[illegible]
Pendroy, McHenry	F 10	Granville, 35	G. N	
Penn, (or *Laurens*) Ramsey	E 14	⊙ 35h	G. N	[illegible]
Perry, Sargent	M		W	
[illegible], (mail to Casselton) Cass	J	60	N. P	[illegible]
Perth, Towner	C 1[illegible]		G. N	1[illegible]
Petersburg, 1 bank, ● Nelson	F 1[illegible]	⊙ 35	G. N	[illegible]
Peterson, (R. R. name [illegible]) Cass	K 19	60p	N. P	
Pickert, (mail to Sherbrooke) Steele	H		G. N	
Picton, Towner	C	Rolla, 35	G. N	[illegible]
Pierson, Dickey	M 16	Monango, [illegible]	W	
Pilot, (5 miles n. w. of McCanna, F 18) Grand Forks		McCanna, [illegible]	G. N	1[illegible]
Pingree, ● Stutsman	I 15	60	N. P	[illegible]
Pisek, ● Walsh	F 18	35	G. N	1[illegible]
Pitcairn, (mail to Colfax) Richland			G. N	
Pittsburg, Pembina	D	60	N. P	[illegible]
Plano, Barnes	K 16	Ypsilanti, 60	N. P	
Pleasant, (20 miles n. w. of McKinney, C 7) Ward		Donnybrook, 50	W	×
Pleasant Lake, Benson	F 1[illegible]	35	G. N	14
Pleasantview, (9 miles [illegible] Corinne, I 15) Foster		Courtney, 50	W	×
Plymouth, Ransom	L 18	Lisbon, 60	N. P	×
Polar, (11½ miles s. of Langdon, C 16) Cavalier		Langdon, 35	G. N	×
Portal, ● Ward	B 6	⊙ 50c	Dom., W	30
Port Emma, (mail to Guelph) Dickey	M 17	35b	⊐ G. N	×
Portland, 1 bank, ● Traill	H 19	35l	G. N	524
Portland Junction, (mail to Portland) Traill	H 19	35	G. N	×
Postville, (9½ miles s. e. of Portal, B 6) Ward		Portal, 50	Dom., W	×
Power, Richland	K 19	Leonard, 60	N. P	28
Praha, Walsh	D 17	Conway, 35	G. N	25
Prairie, (9 miles w. of Buchanan, J 15) Stutsman		Buchanan, 60	N. P	×
Prattford, Pembina	C 19	Hamilton, 35	G. N	×
Preston, Ransom	K 18	Lisbon, 60	N. P	×
Preston, (mail to Weible) Traill		35	G. N	×

N Dak 2

R

TOWN. COUNTY.	INDEX.	RAILWAY, or, if not on a Railroad, nearest station.	EX.	POP.
Ransom, Sargent	M			
Rawlings, Burleigh				
Ray, (mail to White Earth) Ward			G. N	
Reynolds, 1 bank, ● Grand Forks	G		G. N	[illegible]
Richardton ● Stark			N. P	
Richburg, (6 miles [illegible] B 10) Bottineau		Bottineau, 35	G. N	
Richville, (16 miles [illegible] Napoleon, L 13) Logan		Steele, 60		
Roga, (mail to Granville) McHenry		35h		
Ripon, (mail to Absaraka) Cass	J 19	⊙ 35k, l		
Roach, (5½ miles n. w. of Coal Harbor, H 9) McLean				
Rocklake, (14 miles n. e. of Perth, C 14) Towner		Perth, 35		
Rockspring, (25 miles n. of Taylor, J 6) Stark		Taylor, 60		
Roger, Barnes				
Rolla, 1 bank ● Rolette		⊙ 35o	G. N	[illegible]
Romness, Griggs		Cooperstown, 60		
Rosehill, (9 miles s. e. of Moscow, C 16) Cavalier				
Roseville, (mail to Portland) [illegible]	H			
[illegible] Walsh	E 6			
Ross, (mail to Sykeston) Wells	H 1[illegible]	60		
Ruby, Nelson	G 17	Niagara, 35		
Rugby, (R. R. name *Rugby Junction*) 2 banks, ● Pierce	E 12	⊙ 35h, p		
Rutland, ● Sargent	M 19	⊙ 35a		
Rutten, Ramsey	E 19	Crary		

S

TOWN. COUNTY.	INDEX.	RAILWAY, or, if not on a Railroad, nearest station.	EX.	POP.
Saginaw, Towner		Perth, 35		
Saint Andrew, Walsh	D 19	Elora, 60		
Saint John, ● Rolette	B 12	⊙ 35o		
Saint Thomas, 3 [illegible] ● Pembina				
Salyards, (mail to Minot) Ward				
Sanborn, 1 bank, ● Barnes				
Sandcreek, (50 miles s. of Medora, J 3) Billings		Medora, 60		
Sandoun, Ransom	L 19	50a		
Sanger, Oliver	K 19	200		
Sarnia, Walsh				
Saunders, Cass				
Sawyer, Ward				
Saxony, (mail to [illegible]) Cass				
Schafer, (25 miles s. e. of Stroud, F 4) Stark				
Schurmeir, (mail to Grand Forks) Grand Forks	F 19	35		
Scoria, (mail to Medora) Billings	J 3	60		
Scotia, ● Bottineau			G. N	
Scovill, Ransom			N. P	
Sedalia, (mail to New Salem) Morton	J		N. P	
[illegible] Emmons		Steele, 60	N. P	
Sentinel Butte, Billings	J	⊙ 60n	N. P	
Sergius, Bottineau		Bottineau, 35		
Seymour, (R. R. name *Stiles*) Richland	M		G. N., W	
Sharlow, Stutsman	K 15	Eldridge, 60	N. P	
Sharon, ● Steele	G		G. N	
Shawnee, (mail to Larimore) Grand Forks	F 18	35h	G. N	
Sheldon, 2 banks, ● Ransom	K 18	⊙ 60g	N. P	[illegible]
Sherbrooke, ● Steele	H 18	Finley, 35	G. N	
Sheyenne, 1 bank, ● Eddy	G 14	⊙ 60k	N. P	[illegible]
Shields, Morton	L 9	Mandan, 60, 200	N. P	
Sibleybutte, (11 miles n. w. of Sterling, J 11) Burleigh		Sterling, 60	N. P	
Sidney, (mail to Casselton) Cass	J 20	60e	N. P	
Sidney, Towner			G. N	
Silverleaf, Dickey	M		G. N	
Silvista, Walsh	D	Milton, 35	G. N	
Sims, ● Morton	K		N. P	
Slaughter, Burleigh			N. P	
Slotten, (mail to [illegible]) Richland			G. N	
Smiths, (mail to Portal) Ward			W	
Sogn, Nelson	G		G. N	
Sonora, (P. O. name [illegible]) Richland	M		G. N	
Soper, ● Cavalier	C	Langdon	G. N	
South Heart, Stark	J		N. P	
Spalding, (16 miles s. of Richardton, J 6) Stark		Richardton, 60	N. P	
Sperry, (R. R. name [illegible]) Richland				
Spiritwood ● Stutsman			N. P	
Spring Brook, (mail to Williston) Williams				
Spur, No. 11, (mail to Wyndmere) Richland				
Spur No. 12, (mail to Carrington) Foster				
Standy, Richland				
Stanley, Ward			G. N	
Stanton, Mercer	H 8	200		
Star, (5 miles n. e. of Villard, I 11) McHenry				
Starkweather, Ramsey				
Steele, 1 bank, ● Kidder			N. P	
Sterling, ● Burleigh			N. P	
Stevenson, Morton			N. P	
Stevensons, (mail to [illegible]ton) Richland			N. P	
Stewartsdale, Burleigh	K		N. P	
Stiles, (P. O. name [illegible]) Richland	M 20	35a, 50d		
Stilwell, Cavalier	C 16	Langdon, 35	G. N	
Stirum, (mail to Harlem) Sargent	L 18	60a		
Stokesville, Pembina	C 17	Union		
Storlie, Cavalier				
Stoughton, (9 miles [illegible] of Ardoch, E 18) Grand Forks			G. N	
Straubville, Sargent	M	35	G. N	
Stroud, Stark			G. N	
Sully Springs, (mail to Medora) Billings			N. P	
[illegible] (mail to Mandan) Morton			N. P	
Superior, (9 miles [illegible] D 11) Bottineau			G. N	
Surrey (7 miles [illegible] of Minot [illegible]) Ward		35h	G. N	
Svea, Barnes	K		N. P	
Svold, (4½ miles [illegible] of Hallson, C 18) Pembina		Milton, 35	G. N	
Sweetbriar, Morton	K 9	60m	N. P	
Sykeston, ● Wells	H 13	⊙ 60l	N. P	

T

TOWN. COUNTY.	INDEX.	RAILWAY, or, if not on a Railroad, nearest station.	EX.	POP.
Tagus, (mail to Stanley) Ward	E 7		G. N	
Tappen, ● Kidder	J 13	60	N. P	
Tarsus, Bottineau		Bottineau, 35	G. N	
Taylor ● Stark		⊙ 60m	N. P	
[illegible] (miles [illegible] of Armstrong, K 12) Emmons		Steele	N. P	
Tewaukon, Sargent	M		G. N	
Theed, (R. R. name *Sonora*) Richland	M 21	35a	⊐ G. N	
Thompson, 1 bank, ● Grand Forks	G 19	⊙ 35c	G. N	
Thor, (24 miles s. w. of Bottineau, C 11) Bottineau			G. N	
Tiffany, Eddy	G	New Rockford, 60	N. P	
Tioga, (mail to White Earth) Ward	D		G. N	
Tirsbol, Emmons				
Tomey, Walsh			G. N	
Towanda, (mail to Cogswell) Sargent	M 18	50d	W	
Tower City, 1 bank, ● Cass	J 18		N. P	
Towner, 1 bank, ● McHenry			G. N	
Trenton, (mail to Williston) Williams	E	35	G. N	
Trier, Cavalier		Langdon	G. N	
Tunbridge, (mail to [illegible]) Pierce		35h	G. N	
Turtle Lake, McLean	H 9	Washburn, 200		
Twala, Rolette	C	Willow City, 35	G. N	
Twist, (6½ miles n. e. of Kiner, G 13) Wells		Fessenden, 50	G. N	
Tyler, Richland	M	15a	⊐ U. S	
Tyner, Pembina		Bathgate, 35	G. N	

U

TOWN. COUNTY.	INDEX.	RAILWAY, or, if not on a Railroad, nearest station.	EX.	POP.
Ulness, Richland	K 20	35i	⊐ G. N	
Union, Cavalier	D 17	35n	⊐ G. N	[illegible]
University, ● Grand Forks	F 19	35c, h	⊐ G. N	
Urbana, (mail to Spiritwood) Barnes	J	60	N. P	

V

TOWN. COUNTY.	INDEX.	RAILWAY, or, if not on a Railroad, nearest station.	EX.	POP.
Valley City, 2 banks, ● Barnes	J 18	⊙ 50b	N. P, W	[illegible]
Vang, Cavalier	C 17	Langdon, 35	G. N	[illegible]
Velva, 1 bank, ● McHenry	F 10	50	W	[illegible]
Vento, (mail to Anselm) Ransom	L		W	
Vera, (4½ miles s. w. of [illegible]bridge, B 14) Cavalier		Langdon, 35	G. N	
Verona, Lamoure	L 1[illegible]	60	N. P	[illegible]
Veseleyville, (7½ miles n. w. of Voss, E 18) ● Walsh		Voss, 60	N. P	[illegible]
Vesta, Walsh	D 17	Parkriver, 35	G. N	8
Viking, Benson	F 13	Fessenden, 50	W	3[illegible]
Villard, McHenry		Towner	G. N	[illegible]

Am., American E Dom., Dominion Ex. G. N., Great Northern Ex. N. P., Northern Pacific Ex. U. S., United States Ex. W., Western Ex.

TOWN.	COUNTY.	INDEX.	RAILWAY, or, (if not on a Railroad, nearest station.	EX.	POP.
Volga, (mail to Blanchard) Traill			35*l*.....	G. N	
Volliaer, (mail to Velva) McHenry				W	
Voss, Walsh.....					22
W					
Wade, (22 miles w. of Stevenson, I. 10) Morton.			Mandan, 60, 200.....	N. P	
Wagar, (12 miles n. w. of Towner, E. 8) McHenry					
Wahpeton, 3 banks, ● Richland.....		I. 21	15*a*, 35*e*, 60*a*..G. N., N. P., U. S		
Walcott, ● Richland					
Wales, Cavalier.....					
Walhalla, 1 bank, ● Pembina					
Walle, Grand Forks...					
Walshville, Walsh...					
Warren, Cass.....			60*g*.....		
Warsaw, (5 miles c. of Minto, E 19) Walsh.....					
Washburn, 2 banks, ● McLean		I 10	10, 200..		29
Waterloo, (6 miles n. w. of Viking, F 13) Benson					
Wa... ● Cass		K 19	Leonard, 60..		
Wedbie, (R. R. name *Greenfield*) Ramsey		I 19	35*l*.....		
Welby, Ward			White Earth		
Welford, Pembina		B 18	Pembina, 60.		
Weller, McLean		H 9	Washburn,		13
Westfield, Emmons		M 11	Sterling, 60		150
Wheatland, 1 bank, ● Cass		J 19	60*c*.....		
Wheelock, (mail to Williams)					
White Earth, ● Wilkin					
Whynot, (7½ miles s. of Reynolds, G 9) Grand Forks.			Reynolds, 35		
Wildrice, ● Cass.....		K 20	15*r*.....		
Willard, (mail to Enderlin) Ransom			50*b*.....	W	
Williamsport, ● Emmons....		L 12	Sterling, 60....		
Williston, 1 bank, ● Williams		E 3	35*p*, *r*.		
Willow City, 1 bank, ● Bottineau		D 11	35*p*.		
Wilton, McLean.....		I 10	10.....	W	
Wimbledon, 1 bank, ● Barnes.					
Winchester, ● Emmons					23
Windsor, Stutsman..					
Wines, McHenry.....					80
Winona, ● Emmons		M	200.....		
Wirch, Dickey.....		M	Ellendale, 15,		
Wishek, 1 bank, McIntosh		I		W	
Wittling, (8 miles n. e. of Ely, C 11) Bottineau.....			Willow City, 35.....	G. N	
Wittmayer, (24 miles s. w. of Harvey, G 12) McLean...			Harvey, 50.	W	
Woganspport, Burleigh.....					
Wolf, (8 miles s. of York, E 13) Benson.....			York, 35...		
Woodbridge, Cavalier.		B 11	Langdon, 3		25
Woodhull, (7 miles s. of Abercrombie, I. 21) Richland.....			Abercrombie, 15		
Woodruff (mail to Farmington) Richland...		M	60*b*.		
Woods, Cass.		K	60*g*		12
Wright, Dickey		M			
Wyndmere, 1 bank, ● Richland		I. 19	60*r*	P	40
Y					
York, ● Benson.....		I	35		
Yorktown, Dickey..		M			
Young, (6 miles n. e. of Praha, D 17) Walsh.....			Conway, 35.....	G. N	
Youngstown, (7 miles n. of Newsalem, J 8) Morton..			Newsalem, 60..		
Ypsilanti, Stutsman			60*b*.....		
Yule, Billings.....					
Z					
Zion, (8 miles w. of Cando, C 14) Towner					

Am., American Ex. Dom., Dominion Ex. G. N., Great Northern Ex. N. P., Northern Pacific Ex. U. S., United Statet Ex. W., Western Ex.

INDEX TO STATE MAP OF SOUTH DAKOTA.

EXPLANATION.

To find the name of any place on the map, first find the name in the Index; opposite the name will be seen the number and letter designating it on the map; then trace a direct line on the map from the number given, to a point where it meets a direct line running from the letter given, and at or near this point will be found the name desired.

Figures represent railroads; an *Italic* letter after each figure represents the branch of that railroad.

County Seat in **Full Face** type
All Towns in Roman type are Post Offices.
All Towns in *Italic* type are not Post Offices
● Money Order Post Office.
⊙ Telegraph Station.
⊔ Prepaid Freight and Express Station.
× Population unknown, or less than 100.
r. f. d. rural free delivery.
Ad. Ex., Adams Express.
Am. Ex., American Express.
G. N. Ex., Great Northern Express.
U. S. Ex., United States Express.

RAILROADS.

5. Black Hills & Fort Pierre.
Lead, I 2, to Piedmont, I 3.

6. Burlington, Cedar Rapids & Northern.
a Estherville, Iowa, to Sioux Falls, L 21, entering the State at L 22.
b Ellsworth, Minn., to Watertown, G 20, entering the State at Ward, J 22.

7. Burlington & Missouri River.
(Controlled by the Chicago, Burlington & Quincy.)
a Alliance, Nebr., to Edgemont, M 2, entering the State at N 2
b Edgemont, M 2, to Newcastle, Wyo., leaving the State at Dakoming, L 1
Edgemont, M 2, to Deadwood, I 2.
d Minnekahta, L 2, to Hot Springs, L 3.
e Englewood, I 2, to Spearfish, H 2.
f. Pluma, I 2, to Lead, I 2.
g. Hill City, K 2, to Keystone, K 3.

15. Chicago, Milwaukee & Saint Paul.
a Sioux City, Iowa, P 22, to Mitchell, K 18, entering the State near McCook, P 22.
b Tripp, M 18, to Armour, M 17.
c Elkpoint, O 22, to Egan, J 21, leaving the State at O 22, entering again at N 22, leaving at M 22, and finally entering at Canton, M 22.
d Sanborn, Iowa, to Chamberlain, K 14, entering the State near Canton, M 22.
e Rockvalley, Iowa, to Hudson, M 22, entering the State at M 22.
f Marion, L 20, to Running Water, O 18.
g Jackson, Minn., to Woonsocket, J 17, entering the State at J 22.
h Madison, J 20, to Bristol, E 18.
i Montevideo, Minn., to Aberdeen, E 16, entering the State at Bigstone, F 22.
k Ortonville, Minn., F 22, to Fargo, N. Dak., passing through the State at F 21.
l Millbank, F 21, to Sisseton, D 20.
m Andover, E 17, to Harlem, N. Dak., B 18, leaving the State at Newark, C 18.
n Mitchell, K 18, to Edgeley, N. Dak., B 15, leaving the State at Winship, C 16.
o Aberdeen, E 16, to Eureka, D 13
p Orient, G 15, to Evarts, E 11.
q Napa, N 19, to Platts, M 15.

20. Chicago, Saint Paul, Minneapolis & Omaha.
(Controlled by the Chicago & Northwestern.)
Sioux Falls Junction, Minn., to Mitchell, K 18, entering the State at Valley Springs, L 22.

22. Chicago & Northwestern.
a Tracy, Minn., to Huron, I 17, entering the State at Elkton, I 22.
b Huron, I 17, to Pierre, I 11.
c Hawarden, Iowa, N 22, to Iroquois, I 18, entering the State at N 22.
d Centerville, N 21, to Yankton, N 19.
e Sioux Valley Junction, I 21, to Gettysburg, G 13.
f James Valley Junction, I 17, to Oakes, N. D., leaving the State at C 17
g Doland, G 17, to Groton, E 17.
h [illegible], Minn., to Watertown, G 20, entering the State at Gary, G 22.
i Tyler, Minn., to Astoria, H 21, entering the State at H 22.

24. Dakota Pacific.
Rapid City, J 3, to Scotts Mill, J 3, and building towards Mystic, J 2.

31. Forest City & Gettysburg.
Forest City, F 11, to Gettysburg, F 12.

32. Fremont, Elkhorn & Missouri Valley.
(Controlled by the Chicago & Northwestern.)
a Dakota Junction, Nebr., O 4, to Deadwood, I 2, entering the State at N 4.
b Buffalogap, L 3, to Hot Springs, L 3.
Whitewood, H 2, to Middle Creek Stock Yards, H 2
d Deadwood, I 2, to Ruby Basin, I 2.
e Central City, I 2, to Lead, I 2.
f Portland Junction, I 2, to Portland, I 2.
g Portland Junction, I 2, to Kirk, I 2.

35. Great Northern.
a Tintah Junction, Minn., B 22, to Aberdeen, E 16, entering the State at C 18.
b Benson, Minn., to Watertown, G 20, entering the State at F 21.
Watertown, G 20, to Huron, I 17.
d Willmar, Minn., to Sioux Falls, L 21, entering the State near Sherman, K 22.
e Sioux Falls, L 21, to Yankton, N 19.
f Sioux City, Iowa, P 22, to Garretson, K 22, entering the State at Booge, L 22.

38. Illinois Central.
Cherokee, Iowa, to Sioux Falls, L 21, entering the State near Beloit, L 22.

55. Minneapolis & Saint Louis.
Minneapolis, Minn., to Watertown, G 20, entering the State at G 22.

132. Sioux City & Northern.
See Great Northern.

135. Sioux Falls Terminal.
Sioux Falls, L 21, to South Sioux Falls, L 21.

150. Wyoming & Missouri River.
Bellefourche, H 2, to Aladdin, Wyo., leaving the State at H 1.

160. Yankton & Western.
Yankton, N 20, to Portland, N 19.

PROJECTED AND UNDER CONSTRUCTION.

162. Dakota, Nebraska & Southern.
Projected from Grand Island, Nebr., to Aberdeen, about 600 miles.

165. Duluth, Pierre & Black Hills.
Projected from Aberdeen, E 16, to Pierre, I 11.

168. Nebraska & Gulf.
Surveying from Running Water, O 18, to the Kansas State Line, about 200 miles.

170. Odell, Hot Springs & Wind Cave.
Projected from Hot Springs, L 3, to Wind Cave, 3 miles north.

175. Omaha Northern.
Projected from Omaha, Nebr., to Yankton, O 20.

180. Sioux City, Madison & Northern.
Projected from Madison, J 20, to Garretson, K 22.

190. Yankton, Norfolk & Southern.
Building from Yankton, N 20, to Norfolk, Nebr.

STEAMSHIP LINES.

200. Benton Transportation Co.
Sioux City, Iowa, P 22, to Fort Berthold, N. Dak.

COUNTIES.

COUNTY.	CO. SEAT.	INDEX.	POP.	COUNTY.	CO. SEAT.	INDEX.	POP.
Armstrong,	——	G 8	[illegible]	Kingsbury,	Desmet	I 19	9,866
Aurora,	Plankinton	K 16	4,011	Lake,	Madison..	J 20	9,[illegible]
Beadle,	Huron...	I 17	8,081	Lawrence,	Deadwood.	I 2	17,897
Bonhomme,	Tyndal	N 18	10,[illegible]	Lincoln,	Canton...	M 22	12,[illegible]
Boreman,	——	C 10		Lugenbeel,	——	M 8	.
Brookings,	Brookings	I 18	12,561	Lyman,	Oacoma	J 14	2,632
Brown,	Aberdeen.....	E 17	15,286	McCook,	Salem..	K 20	8,[illegible]
Brule,	Chamberlain.	K 14	[illegible]	McPherson,	Leola...	D 14	6,327
Buffalo,	Gannvalley.	J 15	1,790	Marshall,	Britton..	D 18	5,942
Butte,	Bellefourche.......	H 2	[illegible]	Martin,	——	D 5	.
Campbell,	Mound City...	D 12	4,527	Meade,	Sturgis...	I 4	4,907
Charles Mix,	Wheeler	M 15	8,498	Meyer,	——	M 11	.
Choteau,	——	F 5		Miner,	Howard	J 19	7,864
Clark,	Clark....	G 19	6,93[illegible]	Minnehaha,	Sioux Falls	L 21	23,926
Clay,	Vermillion	O 21	9,316	Moody,	Flandreau	J 21	8,326
Codington,	Watertown..	G 20	8,[illegible]	Pennington,	Rapid City	J 4	5,610
Custer,	Custer..	K 2	2,728	Potter,	Gettysburg	F 12	2,988
Davison,	Mitchell	K 18	7,483	Rinehart,	——	I 6	.
Day,	Webster....	F 19	12,253	Roberts,	Wilmot	E 20	12,216
Deuel,	Clearlake.	H 21	[illegible]	Sanborn,	Woonsocket	J 17	4,464
Dewey,	——	F 10	.	Schnasse,	——	E 8	
Douglas,	Armour	M 17	7,012	Shannon,	——	M 5	
Edmunds,	Ipswich	E 15	4,916	Spink,	Redfield...	G 16	9,487
Ewing,	——	C 2		Stanley,	Fort Pierre.	I 10	1,341
Fall River,	Hot Springs..	M 2	3,541	Sully,	Onida.....	H 12	1,715
Faulk,	Faulkton.	F 14	3,547	Turner,	Parker..	M 20	13,[illegible]
Grant,	Millbank.	F 21	9,103	Union,	Elkpoint..	O 22	1[illegible],152
Gregory,	Fairfax	M 14	2,211	Wagner,	——	C 6	55
Hamlin,	Castlewood.	H 20	5,945	Walworth,	Bangor.	E 13	3,839
Hand,	Miller......	H 15	4,525	Washabaugh,	——	L 8	.
Hanson,	Alexandria.	K 19	4,94[illegible]	Washington,		L 5	
Hughes,	Pierre....	I 12	3,681	Yankton,	Yankton....	N 19	12,649
Hutchinson,	Olivet	M 19	11,897				
Hyde,	Highmore..........	I 14	492		Total		401,57[illegible]
Jerauld,	Wessington Springs	J 16	2,798				

TOWNS.

TOWN. COUNTY. INDEX. RAILWAY, *or, if not on a Railroad, nearest station.* EX. POP.

Aberdeen, 3 banks. ● Brown..E 17 ⊙ 15*l*, *n*, *o*, 22*f*, 35*a*......Am.., G. N., U. S [illegible]
Academy, ● Charles Mix.........M 15 Kimball, 15..................U. S [illegible]
Afton, Hyde......................H 14 Highmore, 22.....................Am
Aggregard [illegible] Turner.......... 35*d*.........⊔ G. N
Albee, 1 bank ● Grant [illegible] G. N
Albion, (8 miles s. of [illegible] E 16) Edmunds..... [illegible]
Alcester, 2 banks, ● Union [illegible]
Alexandria, 2 banks. ● Hanson.......L [illegible] 15*d*............U. S [illegible]
Allen, Washabaugh...............L 7 Oelrichs, 32..................A[illegible]
Alpena, 1 bank, ● Jerauld........J 17 ⊙ 15*n*........................U. S
Alpha, McPherson................C 15 Frederick, 15................U. S
Alsen, ● Union...................M 21 Beresford, 22..................Am
Altamont, ● Deuel................G 21 ⊙ 22*h*........................Am
Alto, Codington..................G 20 6 *b*........................⊔ U. S
Altruria, (7 miles s. w. of Clearlake, H 21) Deuel............ Clearlake, 6.. [illegible]
Alwilda, Sanborn.................J 18 Forestburg, 15..........⊔ U. S
Amboy, Sanborn...................K 17 Letcher, 15.....................U. S
Ames, Hand........................I 15 Miller, 22.........................Am
Amherst, ● Marshall.............D 17 35*a*...........................⊔ G. N
Andover, 1 bank, ● Day..........E 18 ⊙ 15*i*, *m*.....................U. S [illegible]
Andrus, Bonhomme...............N 18 Springfield, 200.............. [illegible]
Angell, Stanley....................G 10 Pierre, 22, 200....
Anthony, (mail to Elkcreek) Lawrence [illegible]
Appleby, (mail to [illegible]) Codington [illegible]
Ardmore ● [illegible]
Argentine, (mail to Ed[illegible]) Custer.......... [illegible] Ad
Argo, Brookings. [illegible]
Argyle, (mail to Pringle) Custer [illegible]
Arlington 1 bank, ● Kingsbury I 20 [illegible]
Armour, 3 banks, ● Douglas...M 17 [illegible]
Artesian, 1 bank, ● Sanborn. [illegible]
Ashcroft, Butte. [illegible]
Ashton, ● Spink.......... [illegible]
Astoria, (mail to Skjold) Deuel. [illegible]
Athelwold, (4½ miles n. w. of Oakwood, I 20) Brookings..... [illegible]
Athol, ● Spink [illegible]
Aurora, 1 bank, ● Brookings [illegible]
Avon, ● Bonhomme.......... [illegible]
Aztec, (mail to Englewood) Lawrence [illegible]

B

Badger, (13 miles n. w. of Mitchell, K 18) Davison............ Mitchell, 15, 20. [illegible]
Bailey, Hand........ J 15 Miller, 22. [illegible]
Bakerville, Custer .L 3 Custer, 7 Ad
Baltic, ● Minnehaha .K 21 ⊙ 15*e*. [illegible]
Bancroft, ● Kingsbury............I 19 [illegible]
Bangor, 2 banks. ● Walworth. E 13 Bowdle, 15 [illegible]
Bard, (R. R. name *Burton*) Hanson [illegible]
[illegible] Charles Mix [illegible]
[illegible] Hand [illegible]
Bath, ● Brown [illegible]
Beargulch, Lawrence. [illegible]
Beaver, ● Miner........ [illegible]
Beaver Siding, (mail to [illegible]) Meade [illegible]
Belford, Aurora [illegible]
Belle, (8 miles n. of Bris[illegible] J 18) Beadle.................... [illegible]
Bellefourche, 1 bank, ● Butte H 2 ⊙ 32*c*, 150......................Am [illegible]
[illegible] I 22 ⊙ 38.................. [illegible]
Bend, Meade I 4 Piedmont, 5, 32. [illegible]
Bendon, Brule L 15 Kimball, 15 [illegible]
Beresford, 2 banks, ● Union N 21 ⊙ 22 [illegible] 1,0[illegible]
Berne, (mail to Custer) Custer .K 2 ⊙ 7*c*........... Ad
Berton, ● Miner J 19 Howard, 15 [illegible]
Bethel, Roberts Sisseton, 15.... [illegible]
Bighottom, Meade .H 3 Whitewood, 32 [illegible]
Bigsprings, Union N 21 Alcester, 22.... [illegible]
Bigstone, 1 bank, ● Grant E 21 [illegible] 500
Bijou Hills, 1 bank, ● Brule. L 14 Kimball, 15.... [illegible]
Bixby, Choteau.............. I 5 Whitewood, 32 [illegible]
Blackhawk, ● Meade I 3 ⊙ 32*a*... [illegible]
Bloomingdale, (r.f.d. from Westerfield) Clay....................N 21 Vermillion, 15, 200 [illegible]
Bloomington, ● Charles Mix...M 16 15*q*....... [illegible]
Blueblanket, Walworth.........E 12 Bowdle, 15. [illegible]
Blunt, 1 bank, ● Hughes........I 12 ⊙ 22*b*.. [illegible]
Bonesteel, ● Gregory...........N 15 Wheeler, 200 [illegible]
Bonhomme, ● Bonhomme......N 18 200 [illegible]
Bonilla, Beadle...................H 16 15*r* [illegible]
Booge, Minnehaha...............L 22 [illegible]
Bossko, (12 miles n. of Sisseton D 20) ● Roberts Sisseton, 15.... [illegible]
Bovine, Lyman.................. J 10 Pierre, 22, 200. [illegible]
Bowdle, 2 banks, ● Edmunds. E 13 ⊙ 15*p*.... [illegible]
Boz, Spink........................H [illegible]
Bradley, 1 bank, ● Clark........I [illegible]
Bramhall, (mail to Highmore) Hyde..............................I [illegible]
Brandon ● Minnehaha [illegible]
Brandt, ● Deuel. [illegible]
Brantlake, Lake [illegible] Wentworth, 15 [illegible]
Brennan, (mail to Rapid City) Pennington [illegible]
Bridgewater, [illegible] ● McCook [illegible]
Bright, (R. R. name [illegible]) Spink........ [illegible]
Brisbine, Sanborn [illegible] Artesian, 15 [illegible]
Brisco, (R. R. name [illegible]) Walworth. [illegible]
Bristol, 1 bank ● Day [illegible]
Britton, 1 bank ● Marshall [illegible]
Broadland, Beadle [illegible]
Brookings, 2 banks, ● Brookings [illegible]
Brownsville, (mail to Lead) Lawrence [illegible]
[illegible] ● Brookings [illegible]
[illegible] Brule...... [illegible] Chamberlain, 15, 200 [illegible]
Bryant, 2 banks, ● Hamlin [illegible]
Buena Vista, (mail to Edgemont) Fall River [illegible] Ad
Buffalogap, ● Custer [illegible]
Bulkley, Potter. [illegible]
Burbank, Clay [illegible]
[illegible] Marshall [illegible]
Burdette, ● Hand..... [illegible] St. Lawrence, 22 [illegible]
Burkes, (mail to Hot Springs) Fall River......................... 32*b*... [illegible]
[illegible] Faulk ....G 14 22*e*... [illegible]
Burton, (P. O. name Bard) Hanson [illegible]
Bushnell, ● Brookings [illegible]
Butler, ● Day [illegible]

C

Cadwell, (16 miles n. of Sisseton, D 20) Roberts... Sisseton, 15.. [illegible]
Callihan, Sanborn .J 18 Artesian, 15. [illegible]
Campbell, Campbell [illegible]
Camp Crook, ● Butte [illegible]
Canastota, 1 bank, ● McCook...L 20 ⊙ [illegible]
Canning, ● Hughes [illegible]
Canova, 1 bank, ● Miner........K 19 [illegible]
Canton 3 banks, ● Lincoln...M 22 [illegible]
Canyon Lake, (mail to Rapid City) Pennington [illegible]
Carbonate, ● Lawrence [illegible] Am
Carpenter, (7 miles n. w. of [illegible]) Clark [illegible]
Carroll, (12 miles s. of Miller, I 15) Hand........................ Miller, 22 [illegible]
Carthage, 2 banks, ● Miner [illegible] 265
Cascade Springs, ● Fall River M [illegible] Hot Springs, 7, 32 Ad Am 41
Casey, Pennington [illegible] Rapid City, 24, 32 [illegible]
Castalia, ● Charles Mix [illegible] Kimball, 15 [illegible]
Castlewood, 1 bank, ● Hamlin H 20 [illegible]
Catholicon Springs, (mail to Hot Springs) Fall River. [illegible]
Cavour, ● Beadle [illegible]
Cedar, Hand.......................I 14 Miller, 22 A
Center, (10 miles n. e. of Salem, K 20) McCook .... Salem, 20, 22..................Am
Centerpoint, Turner............M 20 Viborg, 35. [illegible]
Centerville, 2 banks, ● Turner. N 21 ⊙ 22*d*.. [illegible]
Central City, ● Lawrence ....I 2 32*d*, *e* .. [illegible]
Chamberlain, 2 banks ● Brule K [illegible]
Chancellor, ● Turner [illegible]
Chandler, ● Charles Mix [illegible] Kimball, 15 [illegible]
Chapelle, Hyde...... [illegible]
Chautauqua, (9½ miles w. of Butler, F 18) Day Butler, 15 [illegible]
Chester, Lake [illegible] Wentworth, 15 [illegible]
Cheyenne Agency, Dewey [illegible] 200
Cheyenne Falls, Fall River........M [illegible] Am
Chilson, (mail to Edgemont) Fall River ....L 2 7 Ad
Claremont, ● Brown [illegible]
Clark, 2 banks ● Clark [illegible] Am
Clarkson, (10 miles s. w. of Parker, M 20) ● Turner .... Parker, 15, 22..........Am., U. S
Clarno, (5 miles w. of Orland, J 20) Lake .... Madison, 50..................U. S
Clearlake, 2 banks, ● Deuel..G 21 ⊙ 6*b*..........................U. S 4[illegible]
Collamer, Stanley.................G 9 Pierre, 22, 200..................Am
Colman, 1 bank, ● Moody.......J 21 ⊙ 15*g*..........................U. S [illegible]
Colton, (3 miles [illegible] of Taopi, K [illegible]) Minnehaha [illegible]
Columbia, 1 bank, ● Brown ....D 17 22*f*.. Am [illegible]
Colvin, (mail to Kirkwood) Charles Mix.............................M 15 Kimball, 15...................U. S

[illegible] Hand [illegible] Miller, [illegible]
[illegible] ● [illegible]
Cornell, Sanborn.. [illegible] ×
Corona, ● Roberts [illegible] 52
Corson, Minnehaha [illegible] 25
Cortlandt, (R. R. name [illegible]) [illegible] 30
[illegible] ×
[illegible] ● [illegible] 216
[illegible] Whiterock, C 21) Roberts. [illegible] 13
Cresbard, Faulk... .F 15 Faulkton, 15, [illegible] ×
[illegible] K 5 Rapid City, 24, 32. Am 30
Crowcreek, ● Buffalo I 14 200...... 89
Crowlake, Jerauld .. [illegible] 25
Crown Hill, (mail to Preston) [illegible] ×
Crystal Cave, (mail to Runkel) Meade [illegible] ×
Custer, 2 banks ● Custer [illegible] 599

D

Dakoming, (mail to Edgemont) Custer .L 1 7*b*....... ×
Dakota City, Pennington .J 5 Rapid City, 24, 32. 12
Dalesberg, Clay.. N 21 Beresford, 22.. ×
Dalzell, Meade. .I 6 Rapid City, 24, 32. ×
Danforth, Hand I 15 Miller, 22... ×
Date, Butte.... F 4 Whitewood, 32 ×
Davis, ● Turner [illegible] 51
DEADWOOD, 3 banks. ● Lawrence................. [illegible] 4,19[illegible]
[illegible] I 15 Miller, 22... ×
[illegible] ×
Degrey, ● Hughes [illegible] ×
Delhi, McPherson [illegible] ×
Dell Rapids, 3 banks ● Minnehaha [illegible] 255
[illegible] 106
Delmont, ● Douglas M [illegible] 40
Dempster, Hamlin.. [illegible] ×
Denmark, (11 miles n. of [illegible] I 20) Kingsbury [illegible] ×
Desmet, 3 banks, ● Kingsbury. I 19 ⊙ 22*a* 7[illegible]
Detroit, Brown........... D 17 Claremont, 35 ×
Deuel, ● Deuel [illegible] ×
Devoe, ● Faulk.................. [illegible] 20
Dexter, (15 miles n. w. of Watertown, G 19) ● Codington...... [illegible] ×
Dirkstown, Lyman [illegible] 12
Doland, 1 bank, ● Spink........G [illegible] 235
Dolph, (8 miles s. w. of Hayti, H 20) Hamlin.. [illegible] ×
Dolton, Turner [illegible] 8
Dover, McCook [illegible] ×
Doyle, Meade.. [illegible] 26
Drakola, (8 miles n. w. of Oldham, I 19) Kingsbury........... [illegible] 30
Dumont, Lawrence ..I 2 7*c*.......... ×
Duncan, Buffalo. .J 15 Miller, 22.. ×
Dunlap, Brule. L 15 Kimball, 1 ×
Dunsmore, [illegible] ×
[illegible]

E

[illegible] .15 Kimball, 15......
[illegible] 12 Gettysburg, 22.......
Earling, Lyman 12 Chamberlain, 15, 200.
[illegible] ● Hughes [illegible] 22*b*, 200
East Sioux Falls, ● Minnehaha [illegible] 38..........
Echo, Gregory. 16 Lake Andes, 15.
Eckard, Fall River........ [illegible] Ardmore, 7....
Edgemont, ● Fall River. [illegible]
Edgemont Junction, (mail to Edgemont) Fall River [illegible]
[illegible]
Eldington, (15 miles n. [illegible] of Sisseton, D 20) ● Roberts [illegible]
Egan, 1 bank, ● Moody [illegible]
[illegible]
Elkcreek, ● Lawrence [illegible]
Elkpoint, 2 banks, ● Union. [illegible]
Elkton, 1 bank, ● Brookings. [illegible]
Ellis, Minnehaha [illegible]
Ellisville, Faulk [illegible]
Elm Creek, [illegible]
[illegible]
[illegible]
[illegible] ● Hanson [illegible]
[illegible], (r. f. d. from Be[illegible]) [illegible]
[illegible] Butte .H 4 Sturgis, [illegible]
[illegible] Davison L 17 Ethan, 1[illegible]
Englewood, Lawrence .I 2 ⊙ 5, 7*e*, [illegible]
[illegible] (mail [illegible] Canova, K 19) ● Hanson [illegible]
Erskine, (mail to Hot Springs) Fall River........................ [illegible] Ad
Erwin, 1 bank, ● Kingsbury [illegible]
Esmond, ● Kingsbury [illegible]
Estelline, 1 bank, ● Hamlin. [illegible]
Esterly, Codington [illegible]
Estherdale, Buffalo. K [illegible] Kimball, [illegible]
Ethan, ● Davison.. [illegible]
Etta Tin Mine, (mail [illegible]) Pennington [illegible]
Eureka, 2 banks ● McPherson [illegible]
[illegible] (mail to Hot springs) Fall River.. [illegible]
Evarts, Walworth... [illegible]
Evergreen, Grant. [illegible]

F

Fairbank, Sully....................H 11 200...................
Fairburn, ● Custer.............. I 4 ⊙ 32*a*
Fairfax, 1 bank, ● Gregory N [illegible] Wheeler, 200
Fairview, 1 bank, ● Lincoln M [illegible]
Farmer, ● Hanson.......... K [illegible]
Farmingdale, Pennington. .K 5 Rapid City, [illegible]
Farnsworth, Sanborn.. .J 18 Woonsocket
Farwell, Sanborn... K 18 Artesian, 1[illegible]
Faulkton, 2 banks ● Faulk G 14 ⊙ 15*p*, 22*e*
Fauston, Jerauld. .J 16 Woonsocket
[illegible], (mail to Roswell) Miner [illegible]
[illegible] ● Brown [illegible]
[illegible] Hughes [illegible]
Flandreau, 2 banks ● Moody [illegible]
Fleetwood, Minnehaha [illegible]
Flensburg, Douglas [illegible]
Fleurdelis, Custer [illegible]
Flint, Campbell .C 12 Eureka, 1[illegible]
Flora, Charles Mix .L 16 Armour, 15.
Flynn, Aurora [illegible]
[illegible] ● Custer [illegible] Am
Forestburg, ● Sanborn [illegible]
Forest City, ● Potter... [illegible] 200
Forestville, (mail to Southshore) Codington........ [illegible]
Fort Bennett, Stanley. [illegible] Pierre, [illegible]
Fort Meade, ● Meade ... [illegible]
Fort Pierre, 1 bank, ● Stanley.......................... [illegible] 200
Fort Randall, Gregory............N 16 200.
Fort Sully, (mail to Fielder) Sully H 10 200.
Frank, (17 miles n. w. of Webster F 19) Day.... [illegible]
[illegible] ● Spink [illegible]
Franklin, Lake... [illegible]
Frederick, 1 bank ● Brown [illegible]
Freeman, 2 banks ● Hutchinson.. M [illegible]
Frisk, Hughes. [illegible] 200
Fulton, ● Hanson. [illegible]

G

Gale, Campbell .D 11 Eureka, 15 [illegible]
Galena, ● Lawrence..... ....I 3 See Deadwood.
Galena Junction, (mail to Elkcreek) Lawrence...... ....I 2 [illegible]
Gannvalley, 1 bank, ● Buffalo [illegible]
Garden City, ● Clark.. [illegible]
Gardner, (mail to Watertown) Codington.... [illegible]
Garland, Union [illegible]
Garretson, 1 bank ● Minnehaha K [illegible]
Gary, 1 bank, ● Deuel [illegible] Am
Gayville, ● Yankton [illegible]
Geddes, Charles Mix.............M 16 15*q*....
Gem, (r.f.d. from Groton) Brown. F 17 Warner [illegible]
Gettysburg, 1 bank, ● Potter. G 13 ⊙ 22*e*, 31 [illegible]
Giddings, Hughes..................I 12 Harrold, [illegible]
Glen, (8½ miles w. of Crowlake, J 16) Jerauld.. Whitelake, 15.. [illegible] 6
Glendale, Hand.. ..I 16 Miller, 22...... ×
[illegible] Walworth [illegible] ×
Golden, (8 miles n. of Willow Lake, H 18) Clark [illegible] Willow Lake, [illegible] ×
Golden Reward, (mail to Terry) Lawrence [illegible] Am ×
Goodwill, ● Roberts [illegible] Sisseton, [illegible] ×
Goodwin, ● Deuel.. [illegible] 22*h* Am 98
Goshen, (5 miles s. e. of Fulton, L 17) Davison...... .. Ethan, 15. ×
Goodyville, Hyde..................G 13 Seneca, 2[illegible] ×
Grant, (r. f. d. from Argo) Brookings.......................... [illegible] ×
Grass, Campbell. D 11 200................ ×
Greenfield, Clay.. N 21 Vermillion, 15, 200. [illegible]
Greenmont, Lawrence .I 2 Terry, 32.... Am [illegible]

TOWN. COUNTY.	INDEX.	RAILWAY, or, if not on a Railroad, nearest station.	EX.	POP.
Greenwood, ● Charles Mix	N 17	200		
Grindstone, Stanley	I 7	Rapid City, 24, 32		
Grobe, Spink		[illegible]		
Groton, 2 banks, ● Brown		15t, 22g	Am., U. S	
Grover, Codington		5c	G. N	
Gustave, Butte		Bellefourche, 32, 150	Am	✗
H				
Hand, Hand	H	Rockham, 22	Am	
Hanson, Yankton			G. N	
Harding, Butte		Bellefourche, 32		
Harrisburg, ● Lincoln				
Harrison, 1 bank, ● Douglas	M			
Harrold, ● Hughes	I 13			
Hartford, 1 bank, ● Minnehaha	L 20			
Hartman, (5½ miles w. of Taopi, K 2) Minnehaha		Humboldt, 20		
Hawley, Hyde	H	Highmore, 22		
Hayes, Stanley		Pierre, 24, 200		
Hayti, Hamlin				
Hayward, Pennington				
Hazel, ● Hamlin	H			
Hecla, 1 bank, ● Brown				
Hein, Campbell				
Helgen, (5 miles n. w. of Estelline, F 20) ● Codington		See Watertown		
Helmick, Hand	H			
Henry, ● Codington				
Hereford, Meade				
Hermosa, ● Custer	K			
Hetland, 1 bank, ● Kingsbury				
Highmore, 2 banks, ● Hyde				
Hill City, 1 bank, ● Pennington				
Hillside, Douglas	M			
Hill Siding, (mail to Sioux Falls) Lincoln				
Hillsview, ● McPherson				
Hitchcock, 1 bank, ● Beadle	H			
Holabird, ● Hyde	H			
Holmquist, (5 miles of Bristol, E 18) Day				
Hooker, Turner	M			
Horsehead, (mail [illegible]) Fall River				
Hosmer ● Edmunds		4 · 15o		
Hotch City, Lyman	K 3	Chamberlain, 15, 200		
Hot Springs, 2 banks, ● Fall River	L 2	7d, 32b		
Houghton, Brown		22f		
Houston, Lyman	K 3	Chamberlain, 15, 200		
Hoven, Potter		Gettysburg, 22		
Howard, 2 banks, ● Miner	K			
Howell, Hand	H			
Hudson, 2 banks, ● Lincoln	M			
Hufton, ● Brown				
Humboldt, ● Minnehaha				
Hummer, (9 miles w. of Armour, M 17) Charles Mix				
Hurley, 2 banks, ● Turner	M			
Huron, 3 banks, ● Beadle				
Hurricane, Roberts				
I				
Icebox, Lawrence				
Ida, Hyde	H			
Independence, (6 miles s. e. of Langford, D 18) Marshall		Langford, 15		
Interior, Stanley				
Iona, Lyman				
Ipswich, 1 bank, ● Edmunds				
Irene, 1 bank, ● Turner			G. N	
Iron Creek, (mail to Carbonate) Lawrence				
Iroquois, 1 bank, ● Kingsbury				
Irving, Spink	H	Frankfort, 22		
Ivanhoe, (mail to Pringle) Custer	L 2	7c		
J				
James, Brown				
James Valley Junction, (mail to Huron) Beadle				
Jamesville, Yankton				
Jasper, Charles Mix	M			
Java, (mail to Spiry) Walworth				
Jefferson, 1 bank, ● Union				
Jolley, Clark	H	Willow Lake	G. N	
Jones, (mail to [illegible]) Meade				
Joubert, Douglas		Armour		
Julian, ([illegible]) Clark				
K				
Kampeska, Codington				
Kaspar, Sully	H	Blunt, 22		
Keller, Roberts				
Kennedy, Charles Mix	M	Armour		
Keystone, 1 bank, ● Pennington	K			
Kidder, Marshall		35a	G. N	
Kila, (11 miles s. e. of Flandreau, J 21) Moody		Flandreau, 15		
Kimball, 2 banks, ● Brule		15	U. S	
Kirk, (mail to Deadwood) Lawrence		7	Ad	
Kolsa, Hand	H	Orient, 15		
Komstad, Clay		Centerville, 22	A	
Kranzburg, Codington		22b	Am	
Kyle, Shannon	M 8	Oelrichs, 32	Am	
L				
La Bolt, ● Grant			G. N	
Ladelle, Spink	H	Frankfort, 22	Am	
Lagrace, Campbell		Eureka, 15		
Lake, Charles Mix	M			
Lake City, Minnehaha		See Watertown		
Lakeport, Yankton	N	See Yankton		
Lake Preston, 2 banks, ● Kingsbury	I	15h, 22a	Am	
Lakeside, Beadle	H	Yale, 35	G. N	
Laketon, Brookings	I	Arlington, 22	Am	
Lamont, (6 miles n. w. of Richland, O 21) Union		Elkpoint, 15	U. S	
Langford, 1 bank, ● Marshall	D 18	15m		
Laurel, Sully		Gettysburg, 22, 31		
Lead, 1 bank, ● Lawrence	I	5, 7f, 32e	Ad., Am	
Lebanon, ● Potter		22		
Lebeau, Walworth				
Leeville, (r. f. d. from [illegible]) [illegible]	M	[illegible]		
Lennox, 1 bank, ● Lincoln	M 2		G. N	
Leola, 1 bank, ● McPherson	D 15	See Aberdeen		
Leroy, (6½ miles n. e. of Madison, J 20) Lake		Madison, 15		
Leslie, Stanley	H 8	Pierre, 22, 200		
Lesterville, 1 bank, ● Yankton	N 19			244
Letcher, ● Sanborn	K 18			
Lewiston, Sully	H	Blunt, 22	Am	
Lily, ● Day	F 18	15h		
Lincoln, (r. f. d. from Meckling) Clay	O 21	Meckling, 15		✗
Linden, Lincoln	N 22	[illegible], 22	A	✗
Littlebend, Sully				✗
Lodi, Clay	N 20	Wakonda, 22	Am	✗
Lonetree Lake, (13 miles n. w. of Gary, G 22) Deuel		Gary, 22	Am	✗
Longcreek, (r. f. d. from Lennox) Lincoln	M 23	Lennox, 15	G. N	✗
Longlake, McPherson				✗
Loretta, ● Bonhomme	O 17	Springfield, 200		25
Loring, (mail to Pringle) Custer	L 2	7	A	✗
Lounsberry, Codington		Webster		✗
Lower Brule, ● Lyman				✗
Loyalton, ● Edmunds		15p	U. S	28
Ludlow, Ewing		Bellefourche, 32	Am	✗
Luffman, Marshall		Sisseton, 15	U. S	✗
Lyons, Minnehaha	L	Hartford, 20	Am	✗
Lyonville, Brule	K	Kimball, 15	U. S	✗
M				
McCamley, Sully	H	Blunt, 22	Am	✗
McCook, Union		200		✗
McCurdy, (6 miles s. w. of Galla, J 21) Moody		Brookings, 22	Am	✗
Macy, Butte		Bellefourche, 32	Am	✗
Madison, 3 banks, ● Lake				2,550
Maloney, Day		Waubay, 15		
Manchester, ● Kingsbury				248
Manderson, Shannon	M	Oelrichs, 32		✗
Manila, Stanley		Pierre, 20, 200		✗
Manley, (7½ miles s. of Aurora, I 21) Moody		Aurora, 22		✗
Mansbridge, Charles Mix		Armour, 15		7
Mansfield, ● Brown	F	22f		25
Marietta, (mail to Edgemont) Fall River	L 1	7b		✗
Marindahl, ● Yankton	N 20	Volin, 22	Am	✗
Marion, (R. R. name *Marion Junction*) 1 bank, ● Turner	M			338
Marlow, Marshall		Kidder, 15	G. N	✗
Marston, Sully	H	Blunt, 22	Am	✗
Martel, (16 miles of Eureka, D 13) McPherson		Eureka, 15		✗
Marvin, ● Grant				83
Mathews, (8 miles of Desmet, I 19) Kingsbury		Desmet, 22		✗
Maurice, (mail to Spearfish) Lawrence		7		✗
Mayfield, Yankton	N 20	Irene, 35	G. N	✗
Mayo, (mail to Custer) Custer	K	7		✗
Mazeppa, (9 miles s. of Summit, E 19) Grant		Summit, 15		✗
Meckling, ● Clay	O			100
Medas, Sanborn		Alpena		
Mellette, 1 bank, ● Spink				354
Melvin, (mail to Buffalogap) Custer		32a	Am	
Menno, 1 bank, ● Hutchinson	M			
Merritt, Lawrence	I			
Merton, Clark	H			
Middle Creek Stock Yards, (mail to Bellefourche) Butte	H 2	32c	Am	
Midland, Stanley				
Millard, Faulk				
Millbank, 3 banks, ● Grant				
Miller, 2 banks, ● Hand	I 15	22b		
[illegible], (mail to Piedmont) Meade				✗
Mills, Aurora				✗
Milltown, ● Hutchinson	M			100
[illegible], (P. O. name Cortlandt) [illegible]				
Miner, Miner				30
Minnekahta, Fall River				✗
Minnesela, ● Butte				✗
Miranda, Faulk				25
Missionhill, ● [illegible]				76
Mitchell, 3 banks ● Davison				4,055
Moe, (8 miles w. of [illegible]) Lincoln				27
Molan, Hutchinson	M			✗
Monroe, ● Turner				20
[illegible]				575
Moritz, Deuel				✗
Morrison, [illegible]				6
Mound City, 1 bank, ● Campbell				287
[illegible]				222
Mountain, (mail [illegible]) Meade				✗
Murray, Brown				✗
Myrtle, Bonhomme	N 18	Tyndall, 15		✗
Mystic, Pennington	I 2			✗
N				
Nansen, (8½ miles of Howard, K 19) Miner				✗
Napa, (mail to Yankton) Yankton	N			✗
[illegible]				67
[illegible]	I 2	Rochford, 7		✗
[illegible]	I 3	Elkcreek, 5		✗
Nevada Gulch, (mail to [illegible]ville) Lawrence				✗
Newark, ● Marshall				226
New Holland, Douglas	M 16	Armour, 15		30
Newhope, Minnehaha	L 21	Baltic, 15		✗
Newton, Brule	L 16	Kimball, 15		✗
Ney, Sully	H	Blunt, 22		✗
Nieveen, ● Charles Mix	M 5	Platte, 15		✗
Nora, (2 miles n. e. of Emmet, N 21) Union		Beresford, 22		✗
Norden, Deuel	H 22	Brandt, 6		✗
Northville, ● Spink	F 16	22f		43
Norway, Yankton				✗
Nowlin, Stanley		Pierre, 22, 200	Am	✗
[illegible]	M 22	Canton, 15		✗
[illegible] Day	I 19	Webster, 15		✗
O				
Oacoma, 1 bank ● Lyman				
Oahe, Hughes				
Odessa, Hand	H			
[illegible] (M 22) Lincoln				
Oelrichs, ● Fall River	M			
Oldham, 1 bank, ● Kingsbury				
Olivet, ● Hutchinson	M 18	Menno		
Onida, ● Sully	H 12	Blunt, 22		
Oral, Fall River	M			
Ordway, Brown				
Oreville, Pennington				
Orient, ● Faulk				
Orland, Lake		Madison		
Orleans, (6 miles n. of Millard, F 14) Faulk		15p		
Orness, Brookings	I 22	Toronto, 7		
Osceola, Kingsbury	I 19	35c		
Otis, Custer	K 3	Custer, 7		
Ourtown, Turner	M 19	Freeman, 15		
P				
Packing House, (mail to Tea) Lincoln		35		
Pactola, Pennington	J 3	Rapid City, 24, 32	Am	
[illegible] (w. of Whiterock, C 21) Roberts		Whiterock, 15		
Palmer, Deuel		6b		
Parker, 2 banks ● Turner	M			
Parkston, 2 banks, ● Hutchinson	M			
[illegible] Jerauld	K 17	Woonsocket		
Pedro, Pennington	I 6	Rapid City, 24		
Pembroke, Potter	F 12	Gettysburg, 22		
Pennington, Minnehaha	K 22	Baltic, 15		
Peno, (8 miles n. n. e. of Stephan, J 14) Hyde		Highmore, 22		
Perkins, Bonhomme	O 18	Springfield, 200		
Perry, Lawrence	I 2	5		
Philip, Stanley				
Piedmont, ● Meade				
Pierpoint, (R. R. name *Pierpont*) 1 bank, ● Day	E 18			
PIERRE, 3 banks, ● Hughes				
Pineridge, ● Shannon	N 5	Oelrichs		
Pitrodie, Clark	H 18	Bancroft, 35		
Plana, Brown	E 17	35a		
Plankinton, 2 banks ● Aurora				
Platte, Charles Mix	M			
Pluma, Lawrence				
Poinsett, (20 miles s. of Castlewood, H 20) Hamlin		Castlewood, 22		✗
Porcupine, Shannon	N 6	Oelrichs, 32		✗
Portland, (mail to Deadwood) Lawrence	I			✗
[illegible], (mail to Yankton) [illegible]	N			✗
[illegible] Lawrence	I 2			✗
Portuguese Siding, (mail to Perry) Lawrence	I 2	5		✗
Potter, Sully	G 12	Gettysburg		✗
Powell, ● Edmunds	F 15	Ipswich, 15		25
Prairie Farm, Brookings	H			
Prairie Queen, Lake		Romona, 15		19
Presho, Lyman				25
Preston, ● Lawrence	I	Lead, 5, 7, 32		✗
Pringle, ● Custer	K	7c		✗
Provo, (mail to Edgemont) Fall River	M			✗
Pukwana, 1 bank, ● Brule	K			
Putney, ● Brown				
Q				
Quarry, (mail to Doyle) Meade	I 2			
R				
Ramona, (P. O. name Romona) Lake				
[illegible], McCook				
Rapid City, 2 banks, ● Pennington				
[illegible]			G. N	✗
[illegible]				✗
Raymond, ● Clark	18	22e		86
Recluse, Stanley	J 7	Hermosa, 32		✗
Redfern, (mail to Hill City) Pennington				94
Redfield, 2 banks, ● Spink				5
Redlake, ● Brule	L 16	Pukwana		25
Redstone, Hanson	K 19	Fulton, 20		✗
Ree Heights, ● Hand	H 15	22b		50
Republican, [illegible]				✗
Revillo, 1 bank ● Grant				127
Richards, Buffalo				
Richland, ● Union				136
Ridge, Spink				
Riverside, Hanson				✗
Robey, Aurora		Whitelake		25
Rochford, ● Pennington	I 2	7c		10
Rockerville, Pennington	J 3	Rapid City		39
Rockham, Faulk		22e		✗
Rockport, Hanson				25
Romona, (R. R. name *Ramona*) ● Lake				38
Roscoe, ● Edmunds				
Rosebud, ● Meyer	M	Chamberlain, 15, 200		
Roselle, Walworth		Bowdle, 15		
Roslyn, Day		Webster, 15		
Rousseau, (mail to East Pierre) Hughes			Am	
Roswell, ● Miner			U. S	
Rowena, ● Minnehaha				
Roy, (9½ miles n. e. of McCamley) Sully				
Ramford, (mail to Ardmore) Fall River	M 2	7a		
Runkel, (mail to Elkcreek) Meade	I 3	5		
S				
Saddlecreek, Lincoln				✗
Saint Herbert, Edmunds				✗
Saint Joseph, Grant				✗
Saint Lawrence, ● Hand	I 15		Am	115
Saint Marys, (mail to Vilas) Miner	J 19	15		✗
Saint Onge, Lawrence	H 2	32		75
Salem, 2 banks, ● McCook	K 20			741
Savo, (7 miles w. of Hecla, C 17) Brown		Hecla, 22		✗
Scotland, 2 banks ● Bonhomme	N 18	15a		961
Scotland Junction, (mail to Scotland) Bonhomme	N 18	15a, f		✗
Scott, (14 miles n. e. of Armour, M 17) Douglas		Armour, 15		✗
Scotts Mill, (mail [illegible])				
Shiloh, Sully				
Shindler, Lincoln				25
Silver City, Pennington				✗
Sinai, (4½ miles n. e. of [illegible], I 20) ● Brookings		Volga, 22	Am	✗
Sioux Falls, 5 banks, ● Minnehaha	L 2	6a, 15c, 20, 35d, e, 38, 135	Am., G. N	[illegible]
Sioux Falls Junction, (mail to Egan) Moody				✗
Sioux Valley Junc[illegible]				
Sisseton, 3 banks, ● Roberts				928
Sisseton Agency, ● Roberts				40
Skjold, Deuel	H 22			
Smalley, Walworth	E 12	Bowdle, 15		✗
Smithville, Meade	I 6	Rapid City, 24, 32	Am	25
Smithwicks, Fall River	M 3	32a	Am	✗
Snoma, Butte	H 2	Bellefourche, 32	Am	✗
Southshore, ● Codington	F 20	35b		
South Sioux Falls, (mail to Sioux Falls) Minnehaha	L 21	35c, 135	G. N	
Spain, Marshall	D 18	15m	U. S	
Spearfish, 1 bank, ● Lawrence	H 2	7c	Ad., Am	
Spencer, 1 bank, ● McCook	K 19	20	Am	332
Spink, ● Union	O 21	Burbank, 15, 200		44
Spiry, Walworth	E 12	15p		✗
Spokane, Custer	K 3	Hermosa		7
Spottswood, (mail to Bonilla) Spink	H 16	15a		✗
Springfield, 1 bank, ● Bonhomme	O 18	200		525
Springfield [illegible] (mail to Springfield) Bonhommee	O 18	15f	U. S	✗
Springlake, Kingsbury	J 20	Oldham, 15	U. S	✗
Springs, Potter	F 13	Lebanon, 22	Am	✗
Springvalley, Turner	M 20	Hurley, 22		
Starcher, Gregory	M 15	Wheeler, 200		
Stearns, Stanley	K 9	Pierre, 22, 200		
Stephan ● Hyde	J 14	Highmore, 22		✗
Stock, Jerauld	J 17	Alpena, 15		✗
Stockholm, (5 m[illegible], F 2) Grant				✗
Storm, (16 miles n. e. of Britton, D 18) Marshall				✗
Strand, (8 miles s. of Waubay, F 19) Day		Waubay		
[illegible] ●	G 21	35		
[illegible]	F 20	Southshore		
Sturgis, 1 bank, ● Meade				
Summit, 1 bank, ● Roberts				
Summit Siding, (mail to Central City) Lawrence				
Sutherland, (10 miles n. e. of Leola, D 15) McPherson		Frederick, 15	U. S	
Sutley, Campbell	D 13	Eureka, 15	U. S	
Sverdrup, (mail to Pennington) Minnehaha	K 21	Baltic, 15	U. S	
T				
Tabor, ● Bonhomme	N 19	15q	U. S	
Talcott, (12 miles n. of Raymond, G 17) Clark		Raymond, 22		
Taopi, ● Minnehaha	K 21	Humboldt, 20		
Tea, Lincoln	L 22	35e		
Templeton, Jerauld	J 16	Woonsocket, 15		
Tennis, Hand	G 14	See Faulkton		
Tepee, (14 miles n. w. of Deerfield, J 2) Lawrence		Mystic		
Terraville, ● Lawrence	I 2			
Terry, ● Lawrence	I 2			
Thorson, Day	E 19	Waubay, 15		
Thule, Campbell	C 12	Eureka, 15		
Tilford, ● Meade	I 3	32a		
Tisio, Campbell				
Togstad, Deuel				
Toronto, 1 bank ● [illegible]				
Trent, Moody				
Tripp, 1 bank, ● [illegible]				
Troy, Grant				
Tulare, ● Spink				
Turton, ● Spink				
Tuscan, (mail [illegible])				
Tyndall, [illegible] ●				
U				
Utica, ● Yankton	N 19	15a	U. S	
V				
Vale, Butte	H 3	Whitewood, 32	Am	
Valley Springs, 1 bank, ● Minnehaha	L			
Vanderbilt, Campbell				
Vandervoort, Clark				
Veblen, (22 miles n. n. of Sisseton, D 20) ● Marshall				
Vega, Brule				
Vermillion [illegible] ●				
Vernon, (12 miles w. of Whiterock, C 21) Roberts		Whiterock, 15		
Vesta, Pennington	J 5	Rapid City, 24, 32		
Viborg, 2 banks, ● Turner	M 20	35e		
Victor, Davison	K 17	Mt. Vernon, 15		
Vienna, 1 bank, ● Clark	H 20	15b, 35c		
Viewfield, Meade	J 5	Rapid City, 24, 32		
Vilas, ● Miner	K 19	15g, 22e	U. S	
Vincent, (mail to Hot Springs) Fall River			Ad	
Virgil, ● Beadle			U. S	
Vodnany, ● Bonhomme	N		U. S	
Volga, 1 bank, ● Brookings			Am	
Volin, ● Yankton			Am., G. N	
Volunteer, Meade			Am	
W				
Wagner, 1 bank, Charles Mix				
Wakonda, 1 bank, ● Clay				
Wakpala, Boreman				
Walshton, Yankton				
Ward, Moody				
Warnecke, Sully				
Warner, ● Brown				
Waterbury, Jerauld				
Watertown, 2 banks, ● Codington	G			
Waubay, 1 bank, ● Day				
Waverly, Codington				
Webster, 2 banks, ● Day				
Welland, Potter				
Wellington, Minnehaha				
Wentworth, ● Lake				
Wesley, Faulk				
Wessington, 1 bank, ● Beadle				
Wessington Springs, 1 bank, ● Jerauld	J	Woonsocket, 15	U. S	
[illegible]		Vermilion, 15, 200		
[illegible] ●	16	15n		
Wheeler, ● [illegible] Mix	N 15	200		
White, 1 bank, ● Brookings	I 21			
White Lake, 1 bank, ● Aurora				
Whiteowl, Meade				
Whiterock, 1 bank, ● [illegible]				
Whiteswan, Charles Mix				
Whitewood, 1 bank, ● Lawrence	H 3	32a, c		
Willow Lake, 1 bank, ● Clark	H 18	35c		

South Dak 2

Ad., Adams Ex. Am., American Ex. G. N., Great Northern Ex. U. S., United States Ex.

INDEX OF MAPS.

PAGE.
Abyssinia.....610
Afghanistan...593
Africa.....544
Alabama.....312
Alaska Ty.....418
Alberta.....468
Algeria.....607
Andorra.....570
Arabia.....540
Argentine.....568
Arizona Ty....370
Arkansas.....338
Armenia.....598
Asia.....540
Assiniboia.....468
Athabasca.....468
Atlantic Ocean.558
Australia.....550
Austria-Hungary....578
Bahamas.....526
Baluchistan....593
Barbadoes Is...551
Belgium.....579
Bermudas.....566
Bhotan.....597
Bokhara.....593
Bolivia.....566
Borneo.....606
Bosnia.....578
Bourbon Is....551
Brazil.....564
British Col.....472
British Guiana.557
British Honduras....522
Bulgaria.....590
California..378-386
Canada.....514
Cape Colony...608
Central Africa.604
Central Am....522
Ceylon.....597
Chile.....568
China.....596
Cochin-China.540
Colombia.....556
Colorado.....204
Congo Free State.....604
Connecticut...27
Corsica.....574
Costa Rica.....523
Crete.....591
Cuba.....482
Cyprus.....591
Delaware.....85
Denmark.....582
District of Columbia.....84
Dutch Guiana.557
Eas'n Roumelia590
East Indies....600
Ecuador.....556
Egypt.....610
England.....572
Europe.....536
Faroer Is.....583
Fiji Is.....551
Florida.....300
France.....567
Franklin.....514
French Guiana.557
French Indo-China.....540
Georgia.....294
Germany.....588
Gibraltar.....570
Great Britain...572
Greece.....575
Greenland.....583
Guatemala.....522
Haiti.....527
Hawaii.....422
Herzegovina....578
Honduras.....523
Iceland.....583
Idaho.....404
Illinois.....158
India.....597
Indiana.....146
Indian Ty.....362
Iowa.....168
Ireland.....580
Italy.....571
Jamaica.....530
Japan.....596
Java.....602
Kansas.....190
Keewatin.....514
Kentucky..246-258
Khiva.....593
Korea.....596
Labrador.....432
Liberia.....544
Louisiana.....328
Loyalty Is.....551
Luxemburg.....579
Mackenzie.....514
Madagascar....548
Madeira Is.....551
Maine.....10
Maltese Is.....551
Malta.....551
Manitoba.....464
Maryland.....84
Massachusetts..22
Mauritius Is...551
Mexico.....478
Michigan.....136
Minnesota.....224
Mississippi.....320
Missouri.....180
Monaco.....567
Montana.....392
Montenegro....590
Morocco.....607
Natal.....608
Nebraska.....196
Nepal.....597
Netherlands....579
Nevada.....374-382
New Brunswick414
New Caledonia Is.551
Newfoundland.433
New Guinea....610
New Hampshire 14
New Jersey.... 76
New Mex. Ty..366

New South Wales ... 612
New York....32-44
New Zealand..620
Nicaragua.....523
N. America....514
N. Carolina.268-280
N. Dakota.....228
Norway..... 586
NovaScotia.436-444
[illegible] 124
Oklahoma Ty..362
Ontario....456-460
Orange Free State.....608
Oregon.....414
Pacific Islands..562
Palestine.....603
Paraguay.....565
Pennsylvania.58-70
[illegible] 559
Peru.....560
Philippine Isl..428
Porto Rico.....424
Portugal.....570
Prince Edward Island...436-444
Quebec.....450
Queensland....615
Rhode Island.. 23
Roumania.....590
Russia in Asia.592
Russia in Europe.....587
Sahara.....544
Salvador.....522
San Marino....571
Santo Domingo.527
Sardinia.....574
Saskatchewan..468
Scotland.....576
[illegible]
Siam.....540
Siberia.....540
Sierra Leone...544
[illegible] 597
[illegible]frica...608
South African [illegible]
[illegible]
S. America...
South Australia
S. Carolina.268-280
S. Dakota.....234
Spain.....570
Sudan.....604
Sumatra.....602
Sweden.....
[illegible]
[illegible]
Texas.
Trinidad
Tripoli
Tunis
Turkestan.....
Turkey in Asia.5[illegible]
Turkey in Europe.....500
[illegible]
Uruguay.....5[illegible]
Utah
[illegible]
Washington
W. Australia...614
West Indies....552
W. Virgin[illegible]
Wiscor[illegible]
World ....
Wyoming.
Yellowstone National Park...402

Index of Cities.

PAGE.
Allegheny.....500
Atlanta.....534
[illegible]
Birmingham...535
Boston.....484
Brooklyn.....
Buffalo.....
[illegible]
Cleveland.....
Columbus
Council Bluffs..512
Dallas.....542
Denver.....516
[illegible]
Duluth.....521
Greater New York...491
Havana.....527
Honolulu.....422
Indianapolis...507
Kansas City....511
Louisville.....528
Memphis.....529
Milwaukee....517
Minneapolis...524
Montreal.....430
Nashville.....532
New Haven....487
New Orleans...539
New York.....488
[illegible]
Philadelphia...496
Pittsburg.....
Providence.....
[illegible]
Richmond.....498
St. Louis.....510
St. Paul.....525
San Francisco..543
Seattle.....546
Superior 520
Tacoma.....547
Toledo 506
Toronto. 466
Washington....495
West Superior.520

TOWN.	COUNTY.	INDEX.	RAILWAY, or, if not on a railroad, nearest station.	EX.	POP.
Wilmot, 1 bank, ●	Roberts	I 20	[illegible]	U. S	352
Wilson, Grant		F 21	[illegible]	U. S	25
Winans, (16 miles n. of Browns Valley, Minn., D 20)	Roberts		Sisseton, 15	U. S	×
Windcave, Custer		L 2	Hot Springs, 7, 32	Ad., Am	×
Windom, (12 miles n. of Browns Valley, Minn., D 20)	Roberts		Sisseton, 15	U. S	25
Winfred, ●	Lake	J 20	⊙ 15*g*	U. S	147
Winship, (mail to Frederick	Brown	D 16	15*a*	U. S	×
Winthrop,	Beadle	H 17	Hitchcock, 22	Am	×
Wist, Day		F 19	Sisseton, 15	U. S	×
Wittenberg, Hutchinson		M [illegible]	Menno, 15	U. S	×
Wolsey, 1 bank, ●	Beadle	I 17	⊙ 15*n*, 22*b*	Am., U. S	122
Woodville, (mail to Lead, Lawrence)		I 2 5		⊃ Am	×
Woonsocket, 2 banks, ● Sanborn		J 17	⊙ 15*g*, *n*	U. S	648
Worthing, 1 bank, ●	Lincoln	M 21	⊙ 15*d*	U. S	213
Wyatt, (10 miles n. of White Lake, K 16) Aurora			White Lake, 15	U. S	×
Y					
Yale, ●	Beadle	I 18	35*c*	⊃ G. N	[illegible]
Yankton, 3 banks, ●	Yankton	N 19	⊙ 15*a*, 22*d*, 35*c*, 160, 200	Am., G. N., U. S	4,125
Z					
Zell, Faulk		G 16	22*c*	Am	88
Zickrick, Lyman		K [illegible]	Pierre, 22 [illegible]	Am	[illegible]

So Dak 3

Ad., Adams Ex. Am., American Ex. G. N., Great Northern Ex. U. S., United States Ex.

INDEX TO STATE MAP OF
KENTUCKY.

EXPLANATION.

To find the name of any place on the Map, first find the name in the index; opposite the name will be seen the number and letter designating it on the Map; then trace a direct line on the Map from the number given to a point where it meets a direct line running from the letter given, and at or near this point will be found the name desired.

Figures represent Railroads. An *italic* letter after each figure represents the branch of that railroad.

County seat in **Full Face** type.
All Towns in Roman type are Post Offices.
All Towns in *Italic* type are not Post Offices
● Money Order Post Office.
© Telegraph Station.
▭ Prepaid Freight and Express Station.
× Population unknown, or less than 100.
r. f. d. rural free delivery.
Ad. Ex., Adams Express.
Am. Ex., American Express.
Pac. Ex., Pacific Express.
Sou. Ex., Southern Express.
U. S. Ex., United States Express.

RAILROADS.

1. Altamont & Manchester.
See Louisville & Nashville.

3. Ashland Coal & Iron.
Ashland, D 29, to Denton, E 29.

9. Baltimore & Ohio Southwestern.
(Leased to the Baltimore & Ohio.)
Enters Louisville, E 18, over the tracks of the Kentucky & Indiana Bridge, Co.

5. Beattyville & Cumberland Gap.
See Louisville & Atlantic.

6. Breckenridge Short Line.
(Abandoned.)
Cloverport, G 14, to Kennedy, H 14.

7. Brookville.
See Cincinnati & Licking River.

8. Burnside & Cumberland River.
Burnside, K 22, to Burnside Landing, K 22, and projected to Tennessee State line, M 21, via Monticello, L 21.

11. Chesapeake & Nashville.
Gallatin, Tenn., N 15, to Scottsville, L 16, entering the State at Alexander M 15.

12. Chesapeake & Ohio.
(Controlled by the New York Central & Hudson River.)
a. Huntington, W. Va., D 30, to Russell, D 29, entering the State at Catlettsburg, D 29.
b. Russell, D 29, to Cincinnati, Ohio, A 22, leaving the State at Covington, A 22.
c. Ashland, D 29, to Lexington, F 22, and over the tracks of the L. & N. R. R. to Louisville, E 18.
d. Olympia, F 25, to Slate Creek Iron Mine, E 25.
e. Ashland, D 29, to Peach Orchard, F 30.
f. Richardson, G 29, to Ward City, G 29.
g. Garrison, C 27, to Carter, D 28.
h. Mount Sterling, F 24, to Rothwell, G 26.

13. Chicago, Indianapolis & Louisville.
Enters Louisville, E 18, over the tracks of the Louisville Bridge Co. and the L. & N. R. R.

16. Cincinnati, Covington & Erlanger, (Elec.)
Cincinnati, Ohio, A 22, to Erlanger, A 22.

18. Cincinnati, New Orleans & Texas Pacific.
a. Cincinnati, Ohio, A 22, to Lexington, F 22, entering the State at Ludlow, A 22.
b. Lexington, F 22, to Somerset, K 22.
c. Somerset, K 22, to Isham, Tenn., M 23, leaving the State at M 23.
d. Greenwood, L 22, to Beaver Mine, K 23.

21. Cincinnati & Kentucky Southern.
(Abandoned.)
Kings Mountain, I 22, to Yosemite, J 21.

22. Cincinnati & Licking River.
a. Wellsburg, C 24, to Brookville, C 24, and building to Johnson Junction, D 25.
b. Johnson Junction, D 25, to Hillsboro, E 26, and building to Saltlick, F 25.
c. Saltlick, F 25, to Salt Springs, F 26, and building to West Liberty, G 27.

25. Cleveland, Cincinnati, Chicago & Saint Louis.
(Controlled by the New York Central & Hudson River.)
Enters Louisville, E 18, over the Louisville & Jeffersonville Bridge.

26. Covington, Flemingsburg & Ashland.
See Cincinnati & Licking River.

27. Covington Short Route & Transfer Co.
In Covington, A 22, nearly one mile long.

29. Cumberland River & Tennessee.
Pineville, L 26, to Chenoa, L 25.

31. Eastern Kentucky.
Riverton Junction, D 29, to Webbville, E 29.

32. Eastern Kentucky & Ohio.
Halls farm to Summitt, ten miles long.

35. Frankfort & Cincinnati.
a. Frankfort, E 21, to Paris Junction, E 23.
b. Projected from Paris, E 23, to Mount Sterling, F 24.
c. Projected from Paris, E 23, via Owingsville, F 25, West Liberty, G 27, Salyersville, G 28, and Prestonburg, H 29, to Virginia State Line, I 30.

36. Greasy Creek Coal Co.
Ward City, G 29, to Mines.

38. Illinois Central.
a. Pinckneyville, Ill., to Paducah, K 7, entering the State at K 7.
b. Cairo, Ill., K 5, to Jackson, Tenn., Q 6, entering the State at East Cairo, K 5, and leaving at Fulton, M 6.
c. Louisville, E 18, to Central City, J 12.
d. Central City, J 12, to Paducah, K 7.
e. Cecilian, H 17, to Hodgensville, H 18.
f. Owensboro, G 12, to Horsebranch, I 14.
g. Taylors Switch, I 13, to Taylor Mines, I 13.
h. Hamby Station, J 10, to Pierceton, J 10.
i. Paducah, K 7, to Newbern, Tenn., O 4, leaving the State at Fulton, M 6.
k. Evansville, Ind., F 11, to Hopkinsville, L 11, entering the State at McClain, G 11.
l. Morganfield, H 10, to Uniontown, G 10.
m. Dekoven, I 9, to the Ohio River, I 9.

38½. Indian Run.
Firebrick, C 28, to Wingo, C 28.

39. Jellico, Bird Eye & Northern.
a. Jellico, Tenn., M 24, to Haisey, M 24.
b. Jellico, Tenn., M 24, to Redash, M 24.

40. Kensee Coal.
L. & N. R. R. Junction, M 24, to Kensee, M 24.

42. Kentucky Northern.
Pinesprings, E 26, to Rodbourn, E 26.

43. Kentucky Western.
Blackford, I 10, to Dixon, H 11, and building to Madisonville, I 11.

47. Kentucky & Indiana Bridge & Terminal.
Louisville, E 18, to New Albany, Ind., E 17, and belt line in Louisville, E 18.

46. Lexington & Eastern.
Lexington, F 22, to Jackson, H 27, and projected to Bigstone Gap, Va., K 29.

48. Licking River.
See Cincinnati & Licking River.

49. Louisville Bridge Co.
In Louisville, E 18, about two miles long.

50. Louisville, Evansville & Saint Louis.
See Southern.

51. Louisville, Henderson & Saint Louis.
a. Louisville, E 18, to Westpoint, F 17, over the I. C. R. R's tracks, and thence to Henderson, G 11.
b. Irvington, G 16, to Fordsville, H 14.
c. Junction, G 15, to Hardinsburg, G 15.
d. Dempster, H 15, to Falls of Rough, H 15.

—. Louisville Terminal.
(Abandoned.)
South Louisville, E 18, to Highland Park.

53. Louisville & Atlantic.
a. Versailles, F 21, to Millers Creek, H 24, and projected to Beattyville, H 25, and Middlesboro, M 26.
b. Beattyville, H 25, to Beattyville Junction, H 26.

44. Louisville & Nashville.
a. Cincinnati, Ohio, A 22, to Paris, E 23, entering the State at Covington, A 22.
b. Paris, E 23, to Livingston, J 24.
c. Paris, E 23, to Lexington, F 22.
d. Paris, E 23, to Maysville, C 25.
e. Fort Estill Junction, H 23, to Rowland, I 22.
f. Cincinnati, Ohio, A 22, to Lagrange, E 19, entering the State at Covington, A 22.
g. Lagrange, E 19, to Louisville, E 18.
h. Lexington, F 22, to Lagrange, E 19.
i. Shelbyville, E 19, to Christiansburg, E 20.
k. Anchorage, E 19, to Shelbyville, E 20.
l. Louisville, E 18, to Prospect, E 18.
m. Louisville, E 18, to South Louisville, and A Street Junction, E 18.
n. Louisville, E 18, to Bowling Green, K 15.
o. Bardstown Junction, G 18, to Springfield, H 19.
p. [illegible]
q. Livingston, J 24, to Jellico, Tenn., M 24.
r. Corbin, K 24, to Norton, Va., leaving the State at Middlesboro, M 26, and branch from Pineville, L 25, to Truxton, L 25.
s. Cumberland Gap, Tenn., M 26, to Middlesboro, M 26, entering the State at M 26.
t. Middlesboro, M 26, via belt line around city and to Owens Branch, Tenn., M 25, leaving the State at M 26.
u. Middlesboro, M 26, to Bennetts Fork Junction, M 26.
v. Lebanon, H 19, to Greensburg, J 19.
w. Glasgow Junction, I 16, to Glasgow, K 17.
x. Bowling Green, K 15, to Nashville, Tenn., O 14, leaving the State at M 15.
y. Evansville, Ind., F 11, to Edgefield Junction, Tenn., O 14, entering the State at Henderson, G 11, and leaving at Guthrie, M 12.
z. Madisonville, J 11, to Providence, I 10.
aa. Guthrie, M 12, to Elkton, L 12.
bb. Memphis Junction, K 15, to Paris, Tenn., N 8, leaving the State at Guthrie, M 12.
cc. Gracey, L 10, to Princeton Junction, Tenn., M 12, leaving the State at Kennedy, M 11.
dd. Owensboro, G 13, to Adairville, M 14.
ee. Penrod, J 13, to Mudriver, J 13.
ff. Altamont, J 24, to Lucell, J 24, and building toward Manchester, J 25.

54. Mammoth Cave.
Glasgow Junction, K 16, to Mammoth Cave, J 16.

55. Mobile & Ohio.
Cairo, Ill., K 5, to Jackson, Tenn., Q 6, leaving the State at Jordan, M 5.

56. Nashville, Chattanooga & Saint Louis.
a. Nashville, Tenn., O 14, to Hickman, M 4, entering the State at State-line, M 4.
b. Paducah, K 7, to Lexington, Tenn., Q 7, leaving the State near Hazel, M 8.

60. Norfolk & Western.
Gray, W. Va., to Kenova, W. Va., passing through the State at H 31.

62. North Jellico Coal Co.
Woodbine, L 24, to Wilton, L 24.

65. Ohio River & Charleston.
Operated by the Chesapeake & Ohio Ry.

70. Onconta Lumber Co.
Yale, F 26, to Scranton, F 26.

114. Pittsburg, Cincinnati, Chicago & Saint Louis.
(Controlled by the Pennsylvania.)
Enters Louisville, E 18, over the tracks of the Louisville Bridge Co., and the L. & N. R. R.

115. Southern.
a. Louisville, E 18, to Lexington, F 22.
b. Lawrenceburg, F 21, to Burgin, G 21.
c. Versailles, F 22, to Georgetown, E 22.
d. Proposed from Burgin, H 21, to Jellico, Tenn., M 24, with branches about 115 miles [illegible]
e. Enters Louisville, E 18, over the tracks of the Louisville Bridge Co. and L. & N. R. R.

116. Portsmouth & Tygart Valley.
Lawton, E 27, to Brinegar, E 27.

118. Procter Coal Co's Road.
In Whitley County, three miles long.

119. Red River Valley.
Rothwell, F 25, to Apperson, G 26, and McCausey, G 26.

120. Red River & Beattyville Southern.
Ridgewood Junction, G 26, to Ridgewood, H 25.

124. Saint Louis, Iron Mountain & Southern.
(Controlled by the Missouri Pacific.)
Bismarck, Mo., to Columbus, L 4, entering the State at L 4.

126. Shelbyville, Bloomfield & Ohio.
Shelbyville, E 20, to Bloomfield, G 19.

—. Shelbyville & Bloomfield.
See Shelbyville, Bloomfield & Ohio

128. Short Route Ry. Transfer Co.
In Louisville, E 18, connecting with the B. & O. S. W.; C., I. & L.; Ill Cent.; L. E. & St. L.; L. & N. and the P., C., C. & St. L. R. Rs, about one and one half miles long.

130. West Virginia, Pineville & Tennessee.
Operated by the Louisville & Nashville R. R.

PROJECTED AND UNDER CONSTRUCTION.

135. Black Diamond Coal Co.
Building from Pineville, L 26, to Four Mile, L 26, and to coal mines.

140. Bowling Green, & Northern.
Projected from Bowling Green, K 15, to Leitchfield, I 16, and Clarkston, H 16.

144. Cairo & Tennessee River.
Projected from Bristol, Tenn., M 32, to Fort Jefferson, K 5.

146. Chicago, Paducah & Southeastern.
Projected from Vienna, Ill., to Paducah, J 7; 42 miles.

148. Dover, Kentucky & South Atlantic.
Projected from Dover, C 25, to Frankfort, F 21; 80 miles.

150. Kentucky.
Under construction from Pinesprings, E 26, to West Liberty, G 22.

155. Louisville & Fairfield, (Elec.)
Proposed from Louisville, E 18, to Fairfield, G 19.

160. Middlesboro Mineral.
Proposed from Middlesboro, M 26, to a point in Bell County; 11 miles.

165. Missouri, East Tennessee & Virginia.
Projected from Nashville, Tenn., O 14, to Middlesboro, M 26.

170. Morehead & West Liberty.
Building from Morehead, E 26, to West Liberty, G 27; 85 miles.

172. North & South.
Proposed from Leitchfield, I 16, to Florence, Ala.

175. Ohio River, Cynthiana & Tidewater.
Projected from Ghent, C 20, to Irvine, H 24; 100 miles.

180. Ohio & Kentucky.
Building from Jackson, H 27, to coal fields, 26 miles.

185. Paducah, Cairo & Western.
Projected from Paducah, J 7, to Cairo, Ill., K 5.

190. Tennessee Northern.
Projected from Coal Creek, Tenn., N 24, to Middlesboro, Ky., M 26.

STEAMSHIP LINES.

200. Big Sandy River & Tugfork Steamers.
Catlettsburg, D 30, up Big Sandy River and Tug Fork.

202. Burnside & Burkesville Transportation Co.
Burnside, K 20, to Nashville, Tenn., O 14.

205. Cairo, Memphis & Southern Railroad & Navigation Co.
Cairo, Ill., to southern Mississippi points.

204. Cincinnati, Madison & Louisville Packet Co.
Cincinnati, Ohio, A 22, to Louisville, E 18.

206. Cincinnati, Portsmouth, Big Sandy & Pomeroy Packet Co.
Cincinnati, Ohio, A 22, to Hartford City, W. Va.

207. Cincinnati, & Carrollton Line.
Cincinnati, Ohio, A 22, to Carrollton, C 20.

208. Evansville, Paducah & Cairo Line.
(Tennessee & Ohio River Transportation Co.)
Evansville, Ind., F 11, to Cairo, Ill., K 5.

210. Evansville, Paducah & Tennessee River Transportation Co.
Evansville, Ind., F 11, to Florence, Ala.

212. Evansville & Green River Packet Co.
Evansville, Ind., F 11, to Bowling Green, K 15.

214. Evansville & Owensboro Line.
Evansville, Ind., F 11, to Owensboro, G 13.

215. Gamble Line.
Cincinnati, Ohio, A 22, to Wheeling, W. Va.

214a. Gulf & Mississippi River Transportation Co.
New Orleans, La., to St. Louis, Mo.

215a. Kentucky River Steamers.
Louisville, E 18, to Frankfort, E 21
Cincinnati, Ohio, A 22, to Wheeling, W. Va.

216. Lee Line United States Mail Line.
Memphis, Tenn., S 1, to Cairo, Ill., K 5.

218. Louisville & Cincinnati Packet Co.
Louisville, E 18, to Cincinnati, Ohio, A 22.

220. Louisville & Evansville Mail Co.
Louisville, E 18, to Henderson, G 11.

222. Memphis, New Orleans & Cincinnati Packet Co
Cincinnati, Ohio, A 22, to New Orleans, La.

226. Nashville, Paducah & Cairo, and Nashville & Evansville Packet Co's.
Nashville, Tenn., O 14, to Cairo, Ill., K 5, and Evansville, Ind., F 11.

228. Ohio River Line.
Evansville, Ind., F 11, to Owensboro, G 13.

230. Ohio River Transit Co.
Cincinnati, Ohio, A 22, to Petersburg, A 21.

232. Paducah & Cairo Packet Co.
Paducah, K 7, to Cairo, Ill., K 5.

234. Pittsburg & Cincinnati Packet Line.
Pittsburg, Pa., to Cincinnati, Ohio, A 22.

236. Saint Louis & Mississippi Valley Transportation Co.
Saint Louis, Mo., to New Orleans, La., for export of grain to European markets, etc.

238. Saint Louis & New Orleans Anchor Line.
Saint Louis, Mo., to New Orleans, La.

240 Saint Louis & Tennessee River Packet Co.
Saint Louis, Mo., to Florence, Ala.

241. Tacoma Transportation Co.
Cincinnati, Ohio, A 22, to Chilo, B 24.

242 Tennessee, Ohio & Mississippi Rivers Packet Co.
Chattanooga, Tenn., T 20, to St. Louis, Mo.

243. Tennessee River Packet Co.
St. Louis, Mo., to Waterloo, Ala.

244. Tennessee & Ohio River Transportation Co.
Evansville, Ind., F 11, to Paducah, K 7.

248. United States Mail Line Co.
See Cincinnati, Madison & Louisville Packet Co., and the Memphis, New Orleans & Cincinnati Packet Co.

COUNTIES.

COUNTY. CO. SEAT	INDEX	POP	COUNTY. CO. SEAT.	INDEX.	POP
Adair, Columbia	K 19	14,889	Knox, Barbourville	K 25	[illegible]
Allen, Scottsville	L 16	14,657	Larue, Hodgensville	I 18	[illegible]
Anderson, Lawrenceburg	F 21	10,051	Laurel, London	K 24	[illegible]
Ballard, Wickliffe	K 5	10,761	Lawrence, Louisa	F 29	[illegible]
Barren, Glasgow	K 17	23,197	Lee, Beattyville	H 25	[illegible]
Bath, Owingsville	F 25	14,734	Leslie, Hyden	K 27	[illegible]
Bell, Pineville	M 26	15,701	Letcher, Whitesburg	K 28	[illegible]
Boone, Burlington	B 21	11,170	Lewis, Vanceburg	D 26	[illegible]
Bourbon, Paris	E 23	18,069	Lincoln, Stanford	I 22	[illegible]
Boyd, Catlettsburg	D 29	18,834	Livingston, Smithland	[illegible]	[illegible]
Boyle, Danville	H 21	13,817	Logan, Russellville	[illegible]	[illegible]
Bracken, Brookville	C 24	12,137	Lyon, Eddyville	[illegible]	[illegible]
Breathitt, Jackson	H 27	14,322	McCracken, Paducah	[illegible]	[illegible]
Breckinridge, Hardinsburg	[illegible]	[illegible]	McLean, Calhoun	[illegible]	[illegible]
			Madison, Richmond	[illegible]	[illegible]
Bullitt, Shepherdsville	G 18	9,602	Magoffin, Salyersville	[illegible]	[illegible]
Butler, Morgantown	[illegible]	[illegible]	Marion, Lebanon	[illegible]	[illegible]
Caldwell, Princeton	[illegible]	[illegible]	[illegible]	[illegible]	[illegible]
[illegible]	[illegible]	[illegible]	[illegible]	[illegible]	[illegible]
[illegible], Alexandria	[illegible]	[illegible]	Mason, Maysville	[illegible]	[illegible]
[illegible], Bardwell	[illegible]	[illegible]	Meade, Brandenburg	[illegible]	[illegible]
Carroll, Carrollton	[illegible]	[illegible]	Menifee, Frenchburg	[illegible]	[illegible]
Carter, Grayson	[illegible]	[illegible]	Mercer, Harrodsburg	[illegible]	[illegible]
Casey, Liberty	[illegible]	[illegible]	Metcalfe, Edmonton	[illegible]	[illegible]
Christian, Hopkinsville	L 11	37,962	Monroe, Tompkinsville	M 1[illegible]	[illegible]
Clark, Winchester	F 24	16,694	Montgomery, Mt Sterling	F 25	12,834
Clay, Manchester	J 25	15,364	Morgan, West Liberty	G 2[illegible]	12,792
Clinton, Albany	M 20	7,871	Muhlenberg, Greenville	J 12	20,741
Crittenden, Marion	J 9	15,191	Nelson, Bardstown	G 19	16,587
Cumberland, Burkesville	L 19	8,962	Nicholas, Carlisle	E 24	11,952
Daviess, Owensboro	H 12	38,667	Ohio, Hartford	I 13	27,287
Edmonson, Brownsville	J 16	10,080	Oldham, Lagrange	E 19	7,078
Elliott, Sandyhook	F 28	10,387	Owen, Owenton	D 21	17,553
Estill, Irvine	H 24	11,669	Owsley, Booneville	I 25	6,874
Fayette, Lexington	F 23	42,071	Pendleton, Falmouth	C 23	14,947
Fleming, Flemingsburg	D 25	17,074	Perry, Hazard	J 27	8,276
Floyd, Prestonsburg	H 29	15,552	Pike, Pikeville	I 31	22,686
Franklin, Frankfort	E 21	20,852	Powell, Stanton	G 25	6,443
Fulton, Hickman	M 5	11,546	Pulaski, Somerset	K 22	31,293
Gallatin, Warsaw	C 21	5,163	Robertson, Mount Olivet	D 24	4,900
Garrard, Lancaster	H 22	12,042	Rockcastle, Mount Vernon	I 23	12,416
Grant, Williamstown	C 22	13,239	Rowan, Morehead	E 26	8,277
Graves, Mayfield	L 7	33,204	Russell, Jamestown	K 20	9,695
Grayson, Leitchfield	I 15	19,878	Scott, Georgetown	E 22	18,076
Green, Greensburg	J 19	12,255	Shelby, Shelbyville	E 20	18,340
Greenup, Greenup	D 28	15,432	Simpson, Franklin	M 15	11,624
Hancock, Hawesville	G 14	8,914	Spencer, Taylorsville	F 19	7,406
Hardin, Elizabethtown	G 17	22,937	Taylor, Campbellsville	I 19	11,075
Harlan, Harlan	L 27	9,838	Todd, Elkton	L 12	17,371
Harrison, Cynthiana	D 23	18,570	Trigg, Cadiz	L 9	14,073
Hart, Munfordville	J 17	18,390	Trimble, Bedford	D 19	7,272
Henderson, Henderson	G 11	32,907	Union, Morganfield	H 10	21,326
Henry, Newcastle	D 20	14,620	Warren, Bowling Green	K 15	29,970
Hickman, Clinton	L 5	11,745	Washington, Springfield	G 20	14,182
Hopkins, Madisonville	J 11	30,995	Wayne, Monticello	L 21	14,8[illegible]
Jackson, McKee	I 24	10,561	Webster, Dixon	I 11	[illegible]
Jefferson, Louisville	[illegible]	[illegible]	Whitley, Williamsburg	M 24	[illegible]
Jessamine, Nicholasville	G 22	[illegible]	Wolfe, Campton	G 2[illegible]	[illegible]
Johnson, Paintsville	[illegible]	[illegible]	Woodford, Versailles	[illegible]	[illegible]
Kenton, Independence	[illegible]	[illegible]			
Knott, Hindman	[illegible]	[illegible]			

TOWNS.

TOWN. COUNTY.	INDEX.	RAILWAY, *or, if not on a Railroad, nearest station.*	EX.	POP
Abbott, Trimble	D 19	Sulphur, 44	Ad	54
Abel, (10 miles w. of London, J 24) Laurel		London, 44	Ad	×
Aberdeen, Butler	J 14	212		162
Abernathy, (mail to Canton) Trigg		226		×
Abigail, Robertson	D 24	Maysville, 12, 44, 206, 234	Ad	27
Abington, Laurel		[illegible]		[illegible]
Abner, Nicholas	D 24	Pleasantvalley, 44	Ad	26
Absher, Adair	J 20	Campbellsville, 44	Ad	31
Acorn, (4½ miles s. of Linecreek J 23) Pulaski		[illegible]		[illegible]
Acton, (3 miles e. of Elkhorn, J 20) Taylor		Campbellsville, 44	Ad	×
Adaburg, Ohio	H 14	Aetnaville, 38	Am	×
Adair, (R. R. name *Falcon*) Hancock	G 1[illegible]	51a	Ad	×
Adairville, 2 banks, ● Logan	M 1[illegible]	44dd	Sou	720
Adams, Lawrence	F 29	Gallup, 12	Ad	28
Adcock, (5 miles s. of Carrollton, C 20) Carroll		Carrollton, 204, 218, 222	Ad	×
Add, Laurel	K 24	London, 44	Ad	×
Addison, ● Breckinridge	G 1[illegible]	51a, 220, 222	Ad	109
Aden, (P. O. name Saulsberry) Carter	E 28	12c	Ad	25
Aden Springs, (mail to Saulsberry) Carter		[illegible]		[illegible]
Adolphus, (R.R. name [illegible]) Allen	M 16	11	Ad	94
Adrian, McCracken		See Paducah		×
Advance, (3 miles n. w. of Danleyton, D 29) Greenup		Russell, 12, 206, 234	Ad	29
Aetnaville, (R. R. name *Deanefield*) Ohio	H 1[illegible]	38f	Am	322
Age, (5 miles e. of Harlan, L 27, mail to Harlan) Harlan		Pineville, 29		×
Akersville, Monroe	M 17	Glasgow, 44	Ad	111
Albany, 1 bank, ● Clinton	M 20	Whetstone, 202		284
Alberta, Harrison		[illegible]		×
Albia, (6 miles s. e. of Waynesburg, J 22) Pulaski		Waynesburg, 18	Ad	×
Alburn, (3½ miles n. w. of Covedale, C 26) Lewis		Concord, 12, 206, 234	Ad	26
Alcorn, Jackson	I 24	Panola, 53	Ad	108
Alcorns Spur, (mail to Tateville) Pulaski		18c	Ad	×
Alex, Wayne	L 21	Lula, 202		27
Alexander, (P. O. name Adolphus) Allen	M 16	11	Ad	94
Alexander, (P. O. name Crutchfield) Fulton	M 5	38b	Am	30
Alexander, (mail to Morningview) Kenton		44a	Ad	×
Alexandria, ● Campbell	B 23	Springlake, 44	Ad	359
Alford, ● Mercer	G 21	Bondville, 115	Sou	×
Alger, (5 miles n. e. of [illegible] D 24) Mason		[illegible]		[illegible]
Alice, Letcher		[illegible]		[illegible]
Aliceton, Boyle		[illegible]		[illegible]
Alegre, Todd		[illegible]		[illegible]
Allendale, Green	J 18	Greensburg, 44		[illegible]
Allens, (mail to Burkesville) Cumberland		202		[illegible]
Allensprings, Allen	L 15	Scottsville,		[illegible]
Allensville, 1 bank, ● Todd	M 13	44bb		[illegible]
Alley, (mail to Lonesome) Bath	F 26	22c		[illegible]
Alley, (2[illegible] F 29) B[illegible]		[illegible]		[illegible]
Alliance, (6 miles s. w. of Laynesville, H 30) Floyd		[illegible]		[illegible]
Almo, Calloway		[illegible]		[illegible]
Alms House, (P. [illegible] land) Jefferson		[illegible]		[illegible]
Alone, Metcalfe		[illegible]		[illegible]
Alonzo, Allen		[illegible]		[illegible]
Alpha, (2 miles n. w. of Gaperee, L 21) Clinton		[illegible]		[illegible]
Alpharetta, Flo[illegible]		[illegible]		[illegible]
Alpine, Pulaski		[illegible]		[illegible]
Altamont, ● Laurel		44q, ff		[illegible]
Alton, Anderson	[illegible]	Alton Sta., 115		[illegible]
Altona, (3 miles n. w. of Calvert City, K 8) Marshall		210, 242		[illegible]
Alton Station, Anderson	[illegible]	[illegible]		[illegible]

TOWN. COUNTY. INDEX.	RAILWAY, or, if not on a Railroad, nearest station.	EX.	POP.
Alum, (6 miles w. of Coolidge, L 23) Pulaski	Coolidge, 18	▭ Ad	
[illegible] Letcher ... H	[illegible]	Ad	
Alum Springs, (mail to Junction City) Boyle ... H 2[illegible]	44	Ad	
Alvaton, Warren	Bowling Green, 44, 140, 202	Ad	
Alzey, Henderson	208, 210, 222, 244		
Amanda, (mail to [illegible]) ... up	[illegible]	Ad	
Amandaville, Cumberland	Bakerton, 202		
Ambrose, Jessamine ... G 22	Unionmills, 53	Ad	[illegible]
Americus, (4½ miles s. of R[illegible]ville, J 15) Butler	Bowling Green, 44, 140, 202	Ad	
Amity, (4 miles n. of Sonora, I 17) Hardin	Sonora, 14	Ad	
Ammie, Clay ... 26	Beattyville, 53	Ad	102
Amos, (6 miles e. of Adolphus M 16) Allen	Adolphus, 11	Ad	
Amos, (mail to Ma[illegible]) ... G 25	119		
Anchorage, ● Jefferson ... F 19	[illegible]	Ad	[illegible]
Anderson, (2 miles n. w. of Costelow, K 13) Logan	Lewisburg, 44	Sou	
Anderson, (mail to Guthrie) Todd ... M 1[illegible]	[illegible]	Sou	
Anderson, (mail to Guston) Meade	Guston, 51	Ad	
Andersonville, (4 miles ... of Utica, G 13) Daviess	Utica, 44	Sou	
Andrews, Laurel ... J 23	Hazelpatch, 44	Ad	
Andyville, (7 miles s. ... of Wolfcreek, F 15) Meade	Weldon, 51	Ad	
Angel, Whitley ... M 24	Redash, [illegible]		
Anglin, (R. R. name *Eastern Kentucky Junction*) Carter ... E 28	12c, 31	Ad	[illegible]
Anita Springs, (mail to Lagrange) Oldham	44g	▭ Ad	
Anna, (3½ miles e. of Richardsville, K 15) Warren	Bowling Green, 44, 140, 212	Ad	
Anneta, Grayson ... I 16	Leitchfield, 38	Am	
Annville, Jackson ... I 25	Altamont, 1, 44	Ad	
Ansel, Pulaski ... I 2[illegible]	Pulaski, 18	Ad	
Ansonia, (3 miles ... of Madisonville, J 11) Hopkins	Madisonville, 44	Sou	
Anthoston, ● Henderson ... G 11	See Henderson		[illegible]
Antioch, Anderson ... G 20	Bloomfield, 44	Ad	
Antioch Mills, ● Harrison ... D 23	Boyd, 44	Ad	27
Anton, Hopkins			×
Apperson, (mail to Martha) Menifee ... G 25	[illegible]		×
Arab, (mail to McKinney) Lincoln ... I 21	McKinney, 18	Ad	
Arat, (2½ miles ...) Cumberland	Burkesville, 202		
Arch, (4 miles n. ... H 16) Hardin	Summit, 38	Am	
Argentum, Greenup ... C 28	Mackoy, 12	Ad	28
Argillite, (mail to Kings Station) [illegible] ... H [illegible]		Ad	
Argillite, Greenup ... D 29		Ad	
Argyle, (P. O. name Westbend) Powell	[illegible]	Ad	
Ariadne, (mail to Creelsboro) Clinton ... L 20	Creelsboro, 202		
Arlen, (mail to Bloomingdale) Clark ... G 23	Elkin, 44	Ad	
[illegible], Boyd ... D 29	12	Ad	
[illegible]	Chenoa, 29		
[illegible]	[illegible]	Am	
Arlington, ● Carlisle	[illegible]	Ad	[illegible]
Arnold, Ohio ... I 14	[illegible]	Ad	2
Artemus, ● Knox	[illegible]	Ad	100
Arthur, Edmonson	Rockyhill Station, 44	Ad	
Arthur, (mail to Poor Fork) Letcher ... K 28	Pineville, 29	Ad	
Asa, Johnson			
Asbury, (2½ miles ... of Berea H 23) Madison	Berea, [illegible]	Ad	
Ashbrook, Anderson ... G 2[illegible]	Lawrenceburg	Sou	
Ashbyburg, Hopkins			
Ashcamp, Pike	Jackson, 46	Ad	
Ashcraft, (4 miles n. of Irvington, G ...) Meade	Irvington	Ad	
Asher, (3 miles s. w. of [illegible], K 27) Leslie	[illegible] 44	Ad	
Ashers, (mail to [illegible])	11	Ad	
Ashland, 3 banks, ● Boyd ... D 29	[illegible]	Ad	[illegible]
Ashland Junction, (mail to Ashland) Boyd	12	Ad	
Askin, Breckinridge ... H 1[illegible]		Ad	
A Street Junction, (mail to Louisville) Jefferson	11b	Ad	
Atchison, (3 miles n. of [illegible], J 20) Taylor	[illegible] 44	Ad	
Athens, Fayette ... G 23	Chilesburg, 1	Ad	
Athertons Switch, (mail to [illegible] Station) Larue	44p	Ad	
Athertonville, Larue ... H 18	[illegible], 44	Ad	120
Athol, Breathitt ... H [illegible]		Ad	
Atoka, (5 miles n. w. of Danville, H ...) Boyle	Danville, 18	Ad	
[illegible], Casey ... I 20	Spurlington, 44	Ad	
[illegible], Larue ... I 19	Newhope, 44	Ad	
[illegible], (mail to Brandenberg) Meade ... F 16	220, 222		
Atwood, Kenton ... C 22	Kenton, [illegible]	Ad	
[illegible], (mail to [illegible]) Jefferson	[illegible]	Ad	
Auburn, 1 bank ● Logan ... L 1[illegible]	44	Ad	[illegible]
Audubon, Perry			
Augusta, 2 banks ● Bracken ... C 21	[illegible]	Ad	
[illegible], Mason	[illegible]		
Austerlitz, Bourbon ... E 24	[illegible] 46	Ad	27
Austin, Barren ... L 17	Glasgow, 14	Ad	
Avawam, (4 miles ... of Hazard, J 27) Perry	Jackson, 46	Ad	
Avena, [illegible] ... D 2[illegible]	Poindexter, [illegible]	Ad	
Avenstoke, Anderson ... F 20	[illegible]	Sou	60
Avery, (1½ miles s. of Balls Landing, D 2[illegible]) Owen	Turners Sta., 44	Ad	
Avoca, ● Jefferson ... F 19	44h	Ad	
Avon, Fayette ... E 23	46	Ad	
Avondale, (7 miles ... of Rosehill, Va., L 27) Harlan	Rosehill, Va., 14	Ad	
Awe, (7 miles s. w. of Mouth of Laurel, D 27) Lewis	Rugless, 12	Ad	
Axtel, (4 miles e. of Glendeane, H 15) Breckinridge	Glendeane, 51	Ad	
Ayers, Whitley ... M 24	Redash, 29		
B			
Babbage, (mail to Hardinsburg) Breckinridge ... G 15	Hardinsburg, 51	Ad	
Bac, Mercer ... G 21	Harrodsburg, 115	Sou	
Bachelor, (mail to Midway) Woodford	11h	Ad	
Backbone, Elliott ... E 28	Willard, 31	Ad	[illegible]
Backusburg, Calloway ... L 8	Mayfield, 38	Am	
Badger, (4 miles w. of Maple, I 19) Taylor	Maple, 14	Ad	
Bagdad, 1 bank, ● Shelby ... E 20	44h	Ad	[illegible]
Bailey, (mail to Morehead) Rowan	12	Ad	
Baileys Switch, Knox ... L 25	11	Ad	[illegible]
Bainbridge, Christian ... K 10	Cerulean, 38	Am	[illegible]
Baizetown, Ohio ... I 14	Horsebranch, 38	Am	
Baker, Letcher ... J 29	Jackson, 46	Ad	[illegible]
Bakers, (mail to Kelsey) Caldwell ... J 9	38k	Am	
Bakersport, (mail to McNary) Hopkins	38d	Am	
Bakerton, (... of Burkesville, L 19) Cumberland	202		
Baldock, Casey ... J 21	Pulaski, 18	Ad	
Baldrock, Laurel ... K 2[illegible]	Pulaski, 18	Ad	
Baldwin, Madison ... H 23	Valleyview, 53	Ad	
Bale, (... of Osceola, J 18) Green	Greensburg, 14	Ad	
Ballance, Graves ... K 7	Florence Sta., 38	Am	17
Ballard, (1½ miles w. of Alton, G 21) Anderson	Nevins, 115	Sou	
Ballardsville, Oldham ... L 19	Lagrange, 44	Ad	68
Balls, (mail to California) Campbell	[illegible]	Ad	
Balls Fork, (mail to Hindman) Knott ... I 28	Jackson, 46	Ad	
Balls Landing, Owen ... D [illegible]	[illegible]		[illegible]
Balltown, Nelson ... H 19	Bardstown, 44	Ad	[illegible]
Balm, (3 miles s. of Tilton, E 25) Fleming	Tilton, 22	Ad	
[illegible], (mail to Neal) Hickman	[illegible]	Am	20
Bandana, ● Ballard ... J 5	See Wickliffe		20
Bangor, Rowan ... E 27	Farmers 12	Ad	[illegible]
Banklick, Kenton ... B 22	11	Ad	[illegible]
Banks, Letcher			
Banks, (mail to Milldale) Kenton	11a	Ad	
Banner, Floyd			25
Banock, (4 miles s. of Arnold, I 11) Butler	[illegible], 38	Am	
Bannon, (mail to Whaler) Daviess	35f	Am	
Baptist, Harrison ... D 24	Cynthiana, 44	Ad	[illegible]
Bar, (5 miles n. w. of Lockport, D 29) Henry	Lockport, 12, 200	Ad	2
Barcreek, (6¾ miles s. of [illegible], J 26) Clay	Beattyville, 5[illegible]	Ad	
Barboursville, 3 banks, ● Knox ... L 25	[illegible]	Ad	1,010
Bardstown, 2 banks, ● Nelson ... G 18	⊙ 44o	Ad	1,711
Bardstown Junction, Bullitt ... F 18	⊙ 44n, o	Ad	130
Bardwell, 2 banks, ● Carlisle ... L 5	⊙ 88b	Am	1,512
Barefoot, Nicholas ... D 24	Carlisle, 44	Ad	28
Barkcamp Mills, Whitley ... L 2[illegible]	Woodbine, 44	Ad	
Barlow City, Ballard ... K 5	See Wickliffe		15
Barnes, (mail to English) Carroll	44f	Ad	
Barnes, (mail to English) Henry ... D 20	44f	Ad	
Barnetts Creek, ● Johnson ... G 28	Myrtle, 12	Ad	15
Barnsley, Hopkins ... J 10	44[illegible]	Sou	380
Barrallton, Bullitt	[illegible]	Ad	
Barren, (mail to Scottsville) Allen ... M [illegible]	Scottsville, 11	Ad	
Barrenfork, Pulaski	[illegible]	Ad	
Barretts Ferry, (R. R. name *Davidson*) Ohio ... H	[illegible]	Ad	10
Bart, (11 miles w. of M[illegible], L 21) Wayne	2[illegible]		
Bartersville, Nicholas ... D [illegible]	Carlisle, 44	Ad	
Bascom, (8 miles s. w. of Sandyhook, F 28) Elliott	Sandyhook, 12	Ad	
Bashaw, (mail to Lyndon) Jefferson	11	Sou	
Basil, (4 miles e. of East Fork, K 19) Adair	Greensburg, 14	Ad	
Basin Spring, (mail to [illegible])	[illegible]	Ad	
Baskett, Henderson	[illegible]	Ad	
Bath, (5 miles s. of [illegible]) Knott	Jackson, 46	Ad	
Bath [illegible], (mail to [illegible]) Bath ... F 26	[illegible]	Ad	
Battle, (4 miles n. of Mackville, H 20) Washington	Mackville, 14	Ad	
Battletown, (2 miles s.w. of Richardsons Landing, F 16) Meade	[illegible]	Ad	
Baugh, Logan	[illegible]	Sou	
Baughmans Mill, (mail to Stanford) Lincoln	11	Ad	
Baxter, (1½ miles n. of Harlan L 27) Harlan	Pineville, 29, 44	Ad	
Bayfork, (2½ miles n. ... springs, L 16) Warren	Bowling Green, 44, 140, 212	Ad	
Bayou, Livingston ... J 8	208, 210, 222, 241		7
Bays, Breathitt	Jackson, 46	Ad	
Beachland, (mail to Prospect) Jefferson	11	Ad	
Beachville, Metcalfe ... K 18	Glasgow, 14	Ad	
Beams, (mail to [illegible]) Nelson	44	Ad	
Beard, 1 bank ● Oldham	[illegible]	Ad	[illegible]
Bear Wallow, Barren ... K	[illegible] 14	Ad	
Beatrice, Pike	Jackson, 46	Ad	[illegible]
Beattyville, ● Lee ... H		Ad	[illegible]
Beattyville Junction, (mail to Beattyville) Lee ... H	[illegible]	Ad	
Beaver, (mail to [illegible]) Bath	[illegible]		
Beaver, [illegible]	[illegible]	Ad	
Beaverdam, [illegible] banks, ● Ohio	[illegible]	Ad	
Beaverlick, Boone ... B	Walton, 44	Ad	[illegible]
Beaver Mine, (mail to [illegible]wood) Pulaski ... K	[illegible]	Ad	
Beckboro, (mail to Lair) Harrison	Lair, 44	Ad	
Beckett, (mail to Rugless) Lewis	22	Ad	
Beckham, (mail to Shelbyville) Shelby	96	Ad	
Beckleys, (mail to Avoca) Jefferson	11	Ad	
[illegible], Clay	[illegible]	Ad	
Beeks Store, (... miles ... of Burkesville, L 19) Cumberland	Burkesville, 202	Ad	
Beekton, (4 miles n. of Rockyhill, K 16) Barren	[illegible]	Ad	
Beda, Ohio ... H 13	Beaverdam, 38	Ad	
Bedford, (mail to [illegible]) Bourbon	44	Ad	
Bedford, 1 bank, ● Trimble ... D [illegible]	[illegible]	Ad	[illegible]
Beechburg, (... of Mt. Carmel, D 26) Fleming	Flemingsburg, 22	Ad	
Beechfork, (mail to Boston) Nelson	11	Ad	
Beechgrove, ● McLean ... H 1[illegible]	[illegible] 44	Sou	
Beechland, Washington ... G [illegible]	Springfield, 44	Ad	
Beechmont, (4 miles s. of Louisville, E 18) Jefferson	See Louisville		
Beechwood, (mail to St. Matthews) Jefferson	11	Ad	
Beechwood, Owen	[illegible]	Ad	
Beelerton, Hickman ... M 1	[illegible]	Am	
Beelick, Pulaski	Waynesburg, [illegible]	Ad	
Beespring, Edmonson	Leitchfield, [illegible]	Am	
Belcourt, (R. R. name [illegible]) Webster	[illegible]		
Bell, (R. R. name [illegible]) Christian	[illegible]	Sou	
Bell, (mail to Shelbyville) Shelby	15	Ad	
Bellefonte, (mail to Ashland) Boyd ... D 29	12	Ad	
Bellevue, (Sub station Newport P. O.) Campbell	[illegible]	Ad	
Bells, (mail to Harrods Creek) Jefferson	11	Ad	
Bellwood, (9 miles ... of Bardstown, G 18) Nelson	Bardstown, 44	Ad	
Belmont, Bullitt	[illegible]	Ad	
Belton, (P. O. name [illegible])	[illegible]	Sou	
Bengal, (5 miles w. of Campbellsville, I 19) Taylor	Campbellsville, 44	Ad	
Benge, Clay ... J 25	Altamont, 44	Ad	
Bennetts Fork Junction, (mail to Middlesboro) Bell ... M	[illegible]	Sou	
Bennettstown, Christian ... M	Herndon 44	Sou	
Benson, Franklin	44	Ad	
Bent, ([illegible]) Pulaski	Somerset 18	Ad	
[illegible]	[illegible]	Ad	
Bentley, Letcher			
Benton, 1 bank ● Marshall	[illegible]	Sou	
Berea, ● Madison ... H	44	Ad	
Berheim, (mail to [illegible]) Jefferson	[illegible]		
[illegible], (P. O. name [illegible]) Carlisle	[illegible]	Am	
Berkshire, Boone ... B	Verona 44	Ad	
Berlin, Bracken	[illegible]	Ad	
Bernard, (R. R. name *Dimmitts*, 3 miles s. e. of Maysville, D 25) Mason	44	Ad	
Bernstadt, ● Laurel	Pittsburg 44	Ad	10
Berry, (mail to Limestone [illegible])	12	Ad	
Berry, 1 bank, ● Harrison ... D 2	[illegible]	Ad	[illegible]
Berry Ferry, (2 miles e. of Golconda, Ill., I 7) Livingston	208, 210, 222, 44		10
Berrys Lick, Butler ... K	[illegible] 44	Sou	[illegible]
Bertha, (2 miles s. of Gray, K 24) ● Knox	Gray, 44	Ad	
Bertram, (mail to Greenville) Muhlenberg ... I 2	Greenville, 38	Am	
Bessie, (5 miles ... of Mammoth Cave, K 17) Barren	Mammoth Cave, 54	▭ Ad	
Bestonia, (5 miles w. of [illegible], H 21) Mercer	Harrodsburg [illegible]	Sou	
Bet, Elliott ... E 28	[illegible]	Ad	
Bethany, Owen ... D 2	[illegible]	Ad	
Bethel, ● Bath ... E	[illegible] 44	Ad	
Bethel Grove, (mail to Visalia) Kenton	11		
Bethelridge, (7½ miles w. of Eubank, J 22) Casey	Eubank 18	Ad	
Bethesda, (4 miles s. ... of Monticello, L 21) Wayne	Parkers Lake, 18	Ad	
Bethlehem, Henry ... D	Pleasureville, 44	Ad	
Beverly, Christian ... L 11	Herndon 44	Sou	
Bevier, Muhlenberg	44	Sou	
Bewleyville, Breckinridge	[illegible]	Ad	
Biddle, Scott	[illegible]	Ad	
Bigbone, Boone	Walton 44	Ad	
Big Clifty, ● Grayson ... H	38	Am	
Bigcreek, Clay	Altamont 44	Ad	
Bighill, Madison ... H 24	Berea 44	Am	
Big Poplar, (mail to Otia) Monroe	202		
Bigreedy, Edmonson ... K 1	Caneyville 38	Am	
Big Renox, Cumberland	Burkesville [illegible]		
Bigspring, ● Meade	Irvington	Ad	
Bilvia, (5 miles w. of [illegible]) Letcher	Pineville, 29, 44	Ad	
Bimble, (8 miles ... of Barbourville, L 25) Knox	Barbourville 44	Ad	
Bingham, Bell	Pineville 29, 44	Ad	
Birdie, Anderson	Alton Sta. [illegible]	Sou	
Birdseye, (2 miles s. of Bryants Store, L 25) Knox	Barbourville 44	Ad	
Birdsville, ● Livingston ... J 8	208, 210, 222, 241	Ad	
Birks City, Daviess	[illegible]		
Birmingham, ● Marshall ... K 8	210, 241		
Bishop, (8 miles ... of Louisville, E 18) Jefferson	15		
Black, (mail to Quincy) Lewis	12		
Black, (3½ miles w. of Sparrow, G 20) Nelson	Sparrow 44	Ad	
Blackburn, Union ... H	208, 210, 222, 241		
Black Diamond, (mail to Bernstadt) Laurel	44	Ad	
Blackford, ● Webster ... I 10	38	Am	
Blackrock, (R. R. name [illegible]) Grayson	[illegible]		
Blacks Ferry, Monroe ... M	202		
Blackwater, (6 miles ... of Bush, K 25) Laurel	London 44	Ad	
Blackwell, (3½ miles n. e. of Defoe, E 20) Henry	Pleasureville 44	Ad	
Bladeston, Bracken	12	Ad	
Blaine, ● Lawrence ... E 28	Webbville 31	Ad	25
Blairs Mills, Morgan	Morehead, 12	Ad	[illegible]
Blanchett, (2 miles n. of Corinth, D 22) Grant	15a	Ad	
Blandville, ● Ballard ... K	See Wickliffe		[illegible]
Blankenburgers, (mail to Glenview) Jefferson	11		
Blaze, Morgan	Morehead, 12	Ad	
Bledsoe, Harlan			
Blevins, (... miles ... of Backbone, E 28) Elliott	Backbone, 31	Ad	
Bl[illegible], Washington ... H	Loretto, 44	Ad	
Bliss, (5 miles w. of Columbia, J 19) Adair	Greensburg, 44	Ad	
Blood, Calloway	210, 242, 243		
Bloom, (2 miles n. e. of Pottsville, L 9) Graves	Viola, 38	Ad	×
Bloomfield, 2 banks, ● Nelson ... G 19	126		385
Bloomingdale, Clark ... G 23	Winchester, 12, 44, 46		28
Bloomington, Magoffin ... G 28	Jackson, 46		78
Bloss, (4 miles n. w. of Pongo, J 23) Rockcastle	Mt. Vernon, 44	Ad	×
Bloyd, (3½ miles n. of Allendale, I 19) Green	Hodgensville, 3[illegible]		×
Bluegrass, Madison ... G 23	Valleyview, 120		×
Bluelevel, (6¼ miles w. of Bowling Green, K 15) Warren	Bowling Green [illegible]		×
Bluelick Springs, ● Nicholas ... D	[illegible]		48
Bluff Boom, (mail to Greensburg) Green	[illegible]		×
Bluff City, Henderson ... G 1[illegible]			18
Bluff Landing, (mail to Cloyds Landing) Cumberland	[illegible]		×
Boards, (mail to Narrows) Ohio	[illegible]	Ad	×
Boaz, Graves ... K 7	[illegible]		41
Boadie, (mail to Bell) Christian ... M 10	[illegible]		×
Boghead, (3½ miles e. of Grayson, E 28) Carter	Grayson, 31		×
Bohon, Mercer ... G 21	Harrodsburg, 115		80
Boles, Monroe ... M 18	Blacks Ferry, 202		10
Boltsfork, Boyd ... E 29	Rush, 3, 12		18
Bonanza, Floyd ... H 29	Myrtle, 12		28
Bonayr, (4½ miles n. of Rockyhill, K 16) Barren	[illegible] 44	Ad	×
Bond, (5¼ miles s. of Scottsville) Allen	[illegible]		×
Bondville, (R. R. name *Salvisa Station*) Mercer ... G	[illegible]		×
Bonham, (mail to Lagrange) Oldham	[illegible]	Ad	×
Bonita, (mail to [illegible]) ... ham	[illegible]		×
Bonita, (mail to Versailles) Woodford	[illegible]		[illegible]
Bonnieville, ● Hart ... I	[illegible]		55
Bonny, Morgan	[illegible]		×
Booker, Washington ... G	[illegible]		×
Boone, (mail to Ford) Madison ... G	44		×
Boone, (mail to Frenchburg) Menifee ... F 26	Rothwell, 12		
Booneville, ● Owsley ... H 26	Beattyville		
Boonsboro, (2 miles w. of Ford, G 23) Clark	Ford, 44		[illegible]
Boons Camp, Johnson ... G 29	Ward City, 12, 36		[illegible]
Booth, (6 miles s. e. of Torrent, H 26) Wolfe	Torrent, 46	Ad	
Booths, (mail to Lebanon Junction) Hardin	[illegible]		
Bordley, Union ... H 10	Morganfield, 38		[illegible]
Boreing, Laurel ... K 25	Lilly, 44		
Boston (R. R. name *Lyons*) ● Nelson ... G 18	44a		[illegible]
Boston Station, Pendleton ... C 23	44p		[illegible]
Botts, (2 miles n. of Thomson, G 24) Clark	Thomson, 12		
Botland, Nelson ... G 19	Bardstown, 44		[illegible]
Bourne, Garrard ... H 22	Lancaster, 44		[illegible]
Bowden, (mail to Millersburg) Nicholas	44		
[illegible], (mail to [illegible]) ...	[illegible]		
B[illegible] (R. R. name [illegible]) ● ...	[illegible]		
Bowling Green, [illegible] banks ● Warren ... K 15	44n, r, 140, 212	Ad	[illegible]
[illegible] ...	Flemingsburg, 22	Ad	
[illegible], (mail to M[illegible]) ...	[illegible]		
[illegible] ... H [illegible]	Morganfield [illegible]		
Boyce, Warren			
Boyd, ● Harrison	[illegible]		
Boyds, (mail to Kuttawa) Lyon	[illegible]		
Boydsville, Graves ... M	[illegible]		
Bracht, (mail to Walton) Kenton	[illegible]		
Bracktown, (mail to Lexington) Fayette	44h		
Bradford, Bracken ... C 23	12b, 126		
Bradfordsville, 1 bank, ● Marion ... I 20	Lebanon, 44		
Bradley, (3½ miles s. e. of Salyersville, G 28) Magoffin	Jackson, 46		
Bradshaw, (mail to Elkton) Todd ... L 12	44aa, 226		
Bradys, (mail to Morehead) Rowan	[illegible]		
Brafford, (P. O. name [illegible]) Knox ... K	[illegible]		
Bramblett, (3½ miles s. w. of Moorefield, E 24) Nicholas	Carlisle, 44		
Branch, Harrison ... D 23	Boyd, 44		
Brandenberg, [illegible] ● Meade	[illegible]		
Brandenberg Station, (P. O. name Weldon) Meade	[illegible]		
Brannies, (mail to [illegible]) Jefferson	11		
Brandon, ● [illegible] ... M	[illegible]		
Brannon, Jessamine ... F	[illegible]		
Brashear, (9 miles w. of [illegible], C 22) Gallatin	204, 218, 222		
[illegible]field, Madison ... H	[illegible]		
[illegible]her, (7 miles s. ... of [illegible]field, I 15) Grayson	[illegible]		
Bratton, Robertson ... D 24	Falmouth, 44		
Braxton, Mercer ... H 21	Vanarsdale, 1[illegible]		
Brayville, Campbell ... B 2[illegible]	Carntown		
Brazil, Jackson			
Breck, Owen ... D	[illegible]		
Breckenridge, (3 miles w. of Poindexter, D 23) Harrison	Poindexter, 44		
Breeding, Adair ... K 19	Burkesville, 202		
Bremen, ● Muhlenberg ... J 13	Central City, 38, 44	Am., Sou.	
Brent, Campbell ... A 23	12b, 241	▭ Ad	
Brewers, Marshall ... L 8	Mayfield, 38		
Bridgeport, Franklin ... F 21	Frankfort, 12, [illegible]		
Bridgeport, (mail to Orangeburg) Mason ... D 26	Maysville, 12, 44, 206, 234	Ad	
Bridgeville, (2 miles w. of Abigail, D 24) Robertson	Maysville, 12, 44, 206, [illegible]		
Briensburg, Marshall ... K 8	Benton, 56		
Brier Hill, (mail to Fourmile) Bell	[illegible]		
Brig, Lawrence			
Bright, (mail to Liberty) Casey	[illegible]		
Brighton, Fayette ...	[illegible]		
Brightshade, Clay ... K	[illegible] 44		
Brinegar, Carter ...	[illegible]		
Brinkley, (6 miles s. e. of Hindman, I 28) Knott	Jackson, 46	Ad	
Bristletow, (... miles ... of Rossville, L 17) Barren	Glasgow, 44		
Bristow, Warren ... K 14	44n		
Brittain, (4 miles ... of [illegible]) Marshall	[illegible]		
Brocade, (3½ miles ... of Denney, L 22) Wayne	Denney, 18		
Brock, 3½ miles ... of [illegible], J 25) Laurel	London, 44		
Brodhead, ● Rockcastle ... I 23	44p		
Bromley, (mail to Covington) Kenton	See Covington		
Bromley, Owen ... D 21	Sparta, 44		
Bronson, (mail to Morehead) Rowan	[illegible]	Ad	
Bronston, Pulaski ... K	Burnside, 8, 18		
Brooklyn, Butler	Caneyville, 38		
Brooks, ● Bullitt ...	[illegible]		
Brookville, 1 bank ● Bracken ... C	[illegible]		
Broshears, (mail to Mays[illegible]) Mason	[illegible]		
Brown, (mail to Lawton) Carter	[illegible]		
Browne, (1½ miles n. of St. Helens, H 26) Lee	St. Helens, 46	Ad	
Browns, (mail to Knight) Calloway	210		
Brownsboro, Oldham ... E 19	Peru, [illegible]		
Browns Crossroads, [illegible] ... M	[illegible]		
Brownsgrove, (4 miles s. of [illegible]water, L 7) Calloway	Mayfield, 38	Am	
Browns Valley, (R. R. name *Crow-Hickman*) Daviess ... H 13	44d		
Brownsville, ● Edmonson ... J 16	Rockyhill Sta., 44	Ad	
Bruce, ● Barren ... K 16	Glasgow, 14	Ad	
Bruce, (mail to Johnson Junction) Fleming	[illegible]	Ad	
Bruce, (mail to Garrison) Lewis	[illegible]	Ad	
Bruin, Elliott ...	[illegible]	Ad	
Brumfield, Boyle ... H	44		
Brummetts Station, Whitley ...	[illegible]		
Brushart, Greenup ... D	[illegible]	Ad	
Brush Creek, (P. O. name Orlando) Rockcastle ... I 23	44b	Ad	[illegible]
Brushy, Green ... I 19	Greensburg, 44	Ad	
Brutus, (5 miles n. of Bigcreek, [illegible]) Clay	Altamont, 1, 44	Ad	[illegible]
[illegible], (mail to Jeffersontown) Jefferson	[illegible]	Sou	
[illegible], (mail to Mt. Lavette?) ...	[illegible]		
Bryant, (mail to Pine Knot) Whitley	[illegible]		
Bryants Ford, (mail to Kenton) Kenton	[illegible]		
Bryants Store, Knox ...	Barbourville, 44		
Bryantsville, ● Garrard ... H 22	Burgin, 18, 1[illegible]	Ad	
Buchanan, Lawrence ... E 29	12e, 200		
Buck, (mail to Jackson) Knott ... I 28	Jackson, 46		
Buckcreek, Owsley ... I 26	Irvine, 53	Ad	
Buckeye, Garrard ... H 22	Lancaster, 44	Ad	
Buckner, ● Oldham ... E 19	44g	Ad	
Buckrun, (R. R. name *Railey*) Woodford ... G 2[illegible]	[illegible]		
Bud, (8 miles n. w. of Rankin, L 12) Wayne	Rankin, 202		
Buda, (mail to Fulton) Hickman	56		
Buechel, Jefferson ... E 18	Bishop, 115	Sou	
Buel, McLean ... H 1[illegible]	[illegible], 44		

Ad., Adams Ex. Am., American Ex. Pac., Pacific Ex. Sou., Southern Ex. U. S., United States Ex.

TOWN. COUNTY.	INDEX	RAILWAY, or, if not on a Railroad, nearest station.	EX.	POP.
Buenavista, Garrard	H 22	Burgin, 18, 115	Ad., Sou	[illegible]
Buena Vista Station, (mail to Garrison) Lewis	C 27	12b		
Buena Vista, (mail to Watervalley) Graves	M	Water Valley, 38	Am	
Buffalo, (mail to Hamlin) Calloway				
Buffalo, ● Larue		Hodgensville, 38		347
Buffington, Kenton				
Buford, Ohio	H			108
Bugg, Hickman				20
Bulah, Hickman				
Bullitts, (mail to Louisville) Jefferson				
Bullittsville, Boone		Erlanger, 18		35
Buncombe, Knott		Jackson, 46		12
Buras, Breckinridge	H	Harned, 51		30
Burdick, Taylor		Campbellsville, 44		31
Burdine, (3½ miles n. of Colly, J 29) Letcher		Pineville, 29, 44	Ad	×
Burgess, (mail to Lockwood) Boyd	E 29	12e, 200	Ad	
Burgin, 1 bank, ● Mercer	G			703
Burika, (2 miles n. of [illegible] Springs, D 24) Robertson		Pleasantvalley, 44		28
Burke, Elliot		Willard, 31		×
Burkesville, [illegible] ● Cumberland	L			[illegible]
Burkley, (R. R. name *Berkeley*) Carlisle				
Burley, (4 miles s. of Bloomfield, G 19) Nelson		Bloomfield, 126		
Burlington, 1 bank, ● Boone	B 21	Erlanger, 18	Ad	
Burnetta, Pulaski	K 21	Somerset, 18	Ad	
Burning Springs, Clay	J 27	Altamont, 35, 44	A	
Burnside, 1 bank, ● Pulaski	K	8, 18c, 202	Ad	
Burnside Landing, (mail to Burnside) Pulaski	K		A	
Burtonville, Lewis	D		A	
Bushbys Crossing, (mail to [illegible]bard) Henderson			Ad	
Busen, (mail to Hempridge) Shelby				
Bush, ● Laurel	K		Ad	
Bushbranch, (18 miles s. of Jackson, H 27) Breathitt		Jackson, 46	Ad	
Busseyville, Lawrence		Louisa, 12	Ad	
Butler, 1 bank, ● Pendleton		44a	Ad	
Buttersville, (mail to Scottsville) Allen	L	Scottsville, 11	A	
Buzzard, (8 miles e. of Flatrock) Pulaski		Flatrock, 18	Ad	
Byron, Clay		Altamont, 1, 44	Ad	

C

TOWN. COUNTY.	INDEX	RAILWAY	EX.	POP.
Cabell, Wayne	L 20	Lula, 202		
Cabin Creek, (mail to Springdale) Mason		[illegible]		
Cabot, (4 miles n. of Jones, H 14) Hancock		Jones, 51	Ad	
Caddo, Pendleton		Falmouth, 44	Ad	
Cadiz, 2 banks, ● Trigg	L 10	Gracey, 38, 41	Am., Sou	
Cains Store, Pulaski	K 21	Somerset, 18	Ad	
Cairo, ● Henderson	H 10	Corydon	Ad	
Caldwell, (mail to Butler) Pendleton		44a	Ad	
Caleast, Madison	H	[illegible] 44	Ad	
Caledonia, Trigg	L	[illegible] 44	Sou	
Calf Creek, Martin		200		
Calhoun, 1 bank, ● McLean				
California, ● Campbell	B	[illegible]	Ad	
Callahans, (mail to Louisville) Jefferson		44	Ad	
Callaway, Bell	L 26	Wasioto, 44	Ad	
Calvary, Marion		44e	Ad	
Calvert City, ● Marshall	K		Ad	
Camargo, Montgomery		[illegible], 12	A	
Camden, (mail to Beard) Oldham	E 19	44a	Ad	
Campbell, (R. R. name *Brafford*) Knox	K		A	
Campbells, (mail to [illegible]) Ballard				
Campbells, (mail to [illegible]) Grayson		38	A	
Campbellsburg, 1 bank, ● Henry	D 20	44	Ad	
Campbellsville, 1 bank, ● Taylor	J	44	Ad	
Camp Knox, Green	I 19	Greensburg, 44	A	
Camp Nelson, ● Jessamine	G 23	Highbridge, 18	A	
Camp Springs, Campbell	B 23	Ross, 12	A	
Campton, ● Wolfe	G 26	Torrent, 46	A	
Canada, Pike	H 31	Ward City, 21, 36	A	
Canby, Owen	D 22	Corinth, 18	A	
Canecreek, [illegible] K 25) Laurel		London, 44	Ad	
Caneridge, Bourbon		Paris, 35, 44	Ad	
Canespring, Bullitt			Ad	
Cane Valley, ● Adair			Ad	
Caney, Morgan			A	
Caney, (mail to Saltlick) Bath				
Caneyville, 1 bank, ● Grayson			A	
Canmer, ● Hart		[illegible]	Ad	
Canoe, (13 miles [illegible] of Jackson, H 27) Breathitt		[illegible]	A	
Canton, ● Trigg				
Carbondale, (P. O. name Hamby Station) Hopkins	J		A	
Cardwell, Washington	G 20	Springfield, 44	Ad	
Careys Ferry, (mail to Cloyds Landing) Cumberland				
Carl, (3 miles s. e. of Fruithill, K 11) Christian		Kelly, 44	Sou	
Carlinburg, Henderson		[illegible]	Ad	
Carlisle, 3 banks, ● Nicholas	E		Ad	
Carmack, (4½ miles [illegible] of Eddyville, K 9) Lyon		Eddyville, 38, 226	Am	
Carmel, (4½ miles s. e. of Milton, C 19) Trimble		Milton, 204, 218, 222		
Carntown, Pendleton		12b, 206, 234	A	
Carpenter, Whitley		[illegible] 44	Ad	
Carrington, Menifee		Rothwell	Ad	
Carrollton, 2 banks, ● Carroll		204, 207	Ad	
Carrs, Lewis	C 26	12b, 206, 234	Ad	
Carrsville, ● Livingston	L 8	208, 210, 222, 244	A	
Carson, (2½ miles n. e. of Sanders, C 20) Carroll		Sanders, 44	A	
Carson, (mail to [illegible]) Knott	I 29	Jackson, 46	A	
Carter, ● Carter	D 28	12g	Ad	
Cartersville, (4½ miles s. e. of Hammack, H 23) Garrard		Point Leavell, 44	⊏ Ad	
Carthage, (R. R. name *New Richmond*) Campbell	B 23	12b, 241	⊏ Ad	
Cartwright, Clinton	L 20	Whetstone, 20		
Carver, (8 miles s. w. of Swampton, H 28) Magoffin		Swampton, 46	Ad	
Caseycreek, Adair		Campbellsville, 44	A	
Caseyville, ● Union	H	208, 210, 222, 244	A	
Cash, (4½ miles w. of Upton, I 17) Hardin		Upton, 44	Ad	
Casky, ● Christian	L 11	44c	Sou	
Casper, (2½ miles [illegible] of Buchanan, E [illegible]) Lawrence		Buchanan	A	
Cassaday, Warren	K	Bowling Green, 44	A	
Castle, (5½ miles s. of West Liberty, G [illegible]) Morgan		[illegible], 46	A	
Catalpa, (mail to Kinner) Lawrence	E 29	12e, 200	A	
Catawba, Pendleton		44a	A	
Cathreassa, (mail to [illegible]) Clark		46	Ad	
Catlettsburg, 2 banks, ● Boyd	D 30	12a, e, 200, 206, 215, 234	A	
Catnip, (mail to Nicholasville) Jessamine	G		A	
Cave City, 2 banks, ● Barren	K 17		Ad	
Cavehill, Warren	K	[illegible] 44	Ad	
Caves, Carter				
Cavespring, Logan	L	44bb	Ad	
Cawood, (9 miles e. of Harlan, L 27) Harlan		Pineville, 29, 44	A	
Cayce, ● Fulton	M 5	55	Sou	
Cecilian, (R. R. name *Cecilia*) ● Hardin	H 17	38c, e	Am	
Cedar Bluff, (mail to Princeton) Caldwell		Sunnyside, 44	A	
Cedarbluff Mills, Edmonson	J 16	38d	A	
Cedarcreek, (mail to Craborchard) Lincoln		44p	⊏ Ad	
Cedargrove, (R. R. name *Hedgers*) Menifee	F 25	12h	⊏ Ad	
Cedargrove, (P. O. name Ellhu) Pulaski	K		Ad	
Cedar Grove, (mail to Wilson) Henderson	G 10	38	Am	
Cedar Springs, Allen	L 16	Scottsville, 11	Ad	
Cedarville, (4 miles w. of Andrews, J 24) Rockcastle		Hazlepatch, 44	Ad	
Celery, (4½ miles n. w. of Allendale, J 18) Hart		Bonnieville, 44	Ad	
Cement Mill, (mail to Valley Station) Jefferson		38	Ad	
Center, Metcalfe	J 18	Greensburg, 44	Ad	
Centerpoint, Monroe	M 18	Cloyds Landing		
Centertown, ● Ohio	I	McHenry, 38	Am	
Centerville, ● Bourbon	F	35a	Ad	
Central City, 1 bank, ● Muhlenberg	J 15	38c, d, 44dd	Am., Sou	
Central Covington, (mail to Covington) Kenton		44a	⊏ Ad	
Centralia, (mail to Jeffersontown) Jefferson		[illegible]	Sou	
Ceralvo, Ohio	I 13	212		
Cerulean, ● Trigg	K	38	Ad	
Chaffee, (mail to Normal) Boyd			Ad	
Chalybeate, Edmonson	J 16	Smiths Grove, 44	Ad	
Chamberlains Mill, (mail to Altamont) Laurel		44	— Ad	
Chambers, Hancock	G 14	Hawesville, 51, 220, 222	Ad	
Chambers, (mail to Cedargrove) Menifee				×
Chameleon				×
Champions, (mail to [illegible]ville) Livingston		226		/
Chaney, (3 miles s. of Enoch, I 19) Taylor		Enoch 44		/
Chapel, (mail to Rockwood) Boyd			Ad	×
Chapel Gap, (mail to Craborchard) [illegible]	I 22	Craborchard, 44		/
Chapelhill, Allen	L 15	Scottsville, 11		/
Chapeze, Bullitt		44a		
Chaplin, ● Nelson	G 19	Bloomfield, 44	A	159
Chaplintown, (mail to Pageville) [illegible]				
Chapman, [illegible]				×
Chapman, (mail to Morg[illegible]) [illegible]				/
Chappell, (3 miles s. of Helton, K 27) Leslie		Pineville, 29, 44		28
Charley, Lawrence				180
Charlotte Furnace, Carter				108
Chatham, ● Bracken				28
Chaumont, Edmonson				
[illegible]	I 27	Jackson, 46		31
Chelsea, (mail to Slaughterville) Hopkins	J 12	Slaughterville, 44	Sou	×
Chenaultt, [illegible] cord u, F 15) Breckinridge				/
Chenoa, Bell				/
Chenower, (mail to Elkatawa) Breathitt				/
Chenoweth, (mail to Anchorage) Jefferson		44k		
Cherokee, Lawrence	F 28	Webbville, 31		38
Cherry, Calloway	M 9	Murray, 56		21
Cherry, (mail to Georges Creek) Lawrence				/
Cherrygrove, (2½ miles n. of Mason, D 22) Grant				25
Chesapeake & Ohio Junction, (mail to Covington) Kenton		44		
Chester, (mail to Maysville) Mason	C 25	12b		/
Chester, (4½ miles n. e. of Larue, J 25) Laurel		Altamont, 44		×
Chestnutgrove, Shelby	E 19	Smithfield, 44		41
Chestnuthill, (8 miles n. w. of Kingscreek, K 29) Letcher		Pineville, 29, 44	A	
Chewning, Trigg	L 10	Howel, 44		
Chicago, Marion	H	44	A	
Chilesburg, ● Fayette	I			
Chilton, (3½ miles [illegible]				
Chilton, (mail to Rightangle) Clark	G 24	Winchester, 12, 44, 46	Ad	25
Choice, (3½ miles [illegible], J 25) Clay		Highknob, 14, 44	A	
Christianburg, ● Shelby	I 20	12c, 44h, i	A	29
Christy, Rowen				
Church Hill, Christian	L 11	Newstead, 44		13
Cicero, Woodford	F 21	Versailles, 53, 115		
Cincinnati Southern Junction, (mail to Lexington) Fayette		[illegible]	A	×
City Quarry, (mail to Clermont) Bullitt				/
Cisney, Muhlenberg	J 12	Penrod, 44		108
Clabe, (mail to Greensburg) Green	J 18	Greensburg, 44	Ad	×
Clardy, Christian	L 10	4	A	13
Clare, (5 miles n. of [illegible], M 15) Allen		Scottsville, 11	Ad	×
Clarence, (4 miles n. of Woodstock, J 23) Pulaski		[illegible]	A	×
Clark, (2½ miles e. of Fisherville, [illegible]) ● Jefferson		115a	Sou	58
[illegible], (mail to Northfork) Mason	D 25	44d		/
[illegible], (mail to Epperson) McCracken				/
Clarksburg, (3½ miles n. of [illegible] Valley, C 27) Lewis			A	
Clarks Creek, (mail to Neweagle Mills) Grant			A	
Clarkson, (R. R. name [illegible] *Springs*) ● Grayson				
Claryville, Campbell	B			
Clate, Knox				
Claxton, Caldwell				
Clay, [illegible]				
Clay City, ● [illegible]				
Clayhole, (5½ miles s. of Smith Branch, I 20) Breathitt				
Clay Lick, (mail to Hope) Menifee				
Clay Lick, (mail to Cedargrove) Montgomery				
Claymour, (3 miles w. of Sharongrove, L 13) Todd		Elkton, 44		
Claypool, Warren	16	Bowling G[illegible]		
[illegible]	23	Cynthiana, 44		
Clay Village, Shelby	20	Hempridge, 1		
Cleatfork, (mail to [illegible])	M			
Clearrun, Ohio	I 13	Livia, 44		
Clearspring, Grayson	L 7	Mayfield, 38		
Clementsville, (3 miles s. of Atterson, I 20) Casey				
Cleopatra, McLean	H 12	Livia		
Clermont, Bullitt	G 18	44o		
Cleveland, Fayette	G 23	Valle[illegible]		
Cleveland, (mail to Versailles) Woodford		115a		
Clifford, Lawrence	F 30	200		
Clifton, (mail to Louisville) Jefferson	E 18	44q		
Clifton Mills, Breckinridge	G 15	Lodiburg		
Clifty, Todd	K 12	Elkton, 44		
Climax, Rockcastle	I 24	Wildie, 44		
Cline, (4½ miles e. of [illegible])		Setser, 12, 36		
Clinton, 1 bank, ● Hickman	M			
Clintonville, Bourbon	I	Austerlitz, 44		
Clio, (7 miles n. of Williamsburg, L 25) Whitley				
Clipper, (2 miles n. of Brushy, I 19) [illegible]		Campbellsville, 44	Ad	
Cloud, (6 miles n. of Oakland, K 16) Edmonson		Oakland, 44		
Clover Bottom, Jackson		Conway, 44		
Cloverfork, Harlan		Pineville, 29	A	
[illegible] ● [illegible] ridge		6, 51a, 220, 222		
Cloyds Landing, Cumberland				
Clyde, Wayne				
Cliffside, (mail to Ashland) Boyd				
Coakley, (2½ miles n. e. of Allendale, J 19) Green		Greensburg, 44		
Coal, (4 miles e. of Paintsville, [illegible])		Ward City, 12, 36	Ad	
Coal Dock, (mail to Sp[illegible]) Mason		12b	A	
Coalport, (3 miles [illegible] of Artemus, L 25) Knox		Artemus, 44		
Coalrun, Pike	H 30	Ward City, 12, 36		
Coalton, Boyd	D 29	3, 12		
Cobb, Caldwell	K 10	38k		
Cobhill, (6 miles n. of Millers Creek, H 20) Estill				
Cody, (5 miles n. of Sassafras, J 28) Knott		Jackson, 46		
Cogswell, Rowan	F 26	Farmers, 12	A	
Cohron, (3½ miles s. of Hadley, K 15) Warren		Bowling Green, 44, 140, 212	Ad	
Colby, (mail to Winchester) Clark			A	
Coldspring, ● Campbell		[illegible]	A	
Coldwater, Calloway	M 8	Mayfield	A	
Coleman, Pike	H 31			
Colesburg, ● Hardin	G 17	44n	A	
Collegehill, Madison		Moberly	A	
Colliers, (mail to Whitesville) [illegible]			A	
Collingsworth, Jackson	I 25		A	
Colly, Letcher	J 29	Pineville	A	
Colro[illegible]		Wakefield, 44	A	
[illegible] house, J 29) Letcher		Pineville, 29, 44	A	
Columbia, 1 bank, ● Adair	J 19	Greensburg, 44	A	
[illegible] ● [illegible]	L 5	238		
Colville, ● Harrison	E 23	Cynthiana	A	
Combs, Madison	H 24	Panola, 53	A	
Comer, McLean	H 11	212		
Commercial, (mail to Parkers Lake) Pulaski				
Commercial, Union	H	38k	A	
Concord, ● Lewis	C 26	12b, 206, 234		
Concord, (mail to Tilton) Fleming	E 25	Flemingsburg, 22		
Concord a, ● Meade	F 15	220, 222		
Confederate, Lyon	K 9	Eddyville		
Confluence, (5 miles [illegible] J 26) Leslie				
Congleton, McLean	H			
Congo, (3 miles n. of [illegible] J 25) Laurel		Altamont, 44		
Conkling, Owsley	I 25	Beattyville, 53		
Conley, (5 miles s. of Falcon, G 28) Magoffin		Jackson, 46	Ad	
Conners, (mail to Simpsonville) Shelby		44k		
Connersville, Harrison	E 23	Cynthiana, 44		
Conollys, (mail to Bessie, Tenn.) Fulton				
Conrad, (2½ miles [illegible] Creek, J 23) Pulaski		Line Creek, 44		
Constance, Boone	B 22	16, 204, 218		
Constantine, Breckinridge	H			
Conway, Rockcastle				
Cook, (2½ miles s. w. of Cartwright, L 20) Clinton		Whetstone, 202		
Cooks, (mail to Withers) Rockcastle		44b	— Ad	
[illegible]		[illegible], 44	Ad	
[illegible]			An	
[illegible]		12	Ad	
[illegible] ●			Ad	
[illegible] miles s. of Monticello, L 23) Wayne				/
Cooperstown, (4 miles [illegible] Edwards, K 13) Logan				×
Coopersville, Wayne				42
Copebranch, Breathitt				27
Corden, (mail to Richardson) [illegible]	G	Richardson, 12		
[illegible]	G 20	McBrayer, 115		
[illegible]	K 17	Glasgow, 44		62
Coral Ridge, [illegible]				×
[illegible] ●				544
Cordell, (4½ miles s. e. of Prosperity, F 29) Lawrence		Prosperity, 44		25
Corinna, (7 miles s. of Sassafras, J 28) Knott				
Cordova, Grant				42
[illegible] Daviess (P. O. name [illegible])				/
[illegible]				200
[illegible] ●				33
Cornereek, Trimble				102
Cornelia, (mail to [illegible]) Magoffin	H 28	Morehead, 12		
Cornettsville, Perry	J 28	Jackson, 46		27
Cornishville, Mercer	G 20	Harrodsburg, 1		409
Cornwell, (mail to Rothwell) Menifee				×
Correll, Wayne				20
Cortland, Owsley				
[illegible] 1 bank, ● Henderson			A	[illegible]
Costelow, Logan	K 14	Lewisburg, 44	Sou	12
Cottageville, Lewis	C 26	Springdale, 12	Ad	210
Cottonburg, Madison	H 23	Silvercreek, 44	Ad	26
Cottrell, (mail to [illegible]) Spencer		126	Ad	/
Counts Crossroads, Carter	E 28	Olivehill, 12	Ad	102
Cove, (mail to Mt Vernon) [illegible]		44p	Ad	×
Covedale, ● Lewis	C 26	Concord, 12, 206, 234	Ad	×
Covington, 5 banks, ● Kenton	A 22	12b, 16, 27, 44a, f, 204, 206, 207, 218, 222, 230, 234	Ad., U. S	42,938
Cowan, Fleming	D 25	44d	Ad	102
Cowcreek, (4 miles s. e. of Evesole, I 26) Owsley		Beattyville, 53	Ad	×
[illegible], (mail to Laketon) Carlisle		55	Sou	×
[illegible]		Olivehill, 12	Ad	26
Coxs Creek, ● Nelson	G 19	Samuel, 44	Ad	31
Coxton, (4½ [illegible] L 26) Harlan		Harlan, 29, 44	Ad	×
Coy, Marshall	K 8	Fristoe, 56	Sou	16
Crab Orchard, ● Lincoln	I 32	44p	Ad	385
Craftsville, Letcher	J 29	Pineville, 29, 44	Ad	27
Craigs, Bath	E 25	Olympia, 12	Ad	11
Crailhope, Green	J 18	Greensburg, 44		47
Crains, (3½ miles n. e. of Sapp, E 25) Fleming		Nepton, 44		26
Cranenest, Knox	K 25	Baileys Switch, 44		102
Cravens, (6 miles n. e. of Boston, G 18) Nelson		Boston, 44		
[illegible]rd, ● Laurel	J 25	Altamont, 44		26
Craycraft, Adair				11
Crayneville, Crittenden				55
Crayton, Nicholas				42
Crecelius, Meade				
Creech, Harlan	K 28	Pineville, 29		
Creelsboro, ● Russell	L 2[illegible]	202		
Crescent, (R. R. name *Dixon*) [illegible]				
Crescent Hill, ● Jefferson				
Crescent Springs, Kenton				
Creswell, Caldwell				
Crider, Caldwell				
Crider, (mail to Burkesville) [illegible]	L 19	Burkesville, 202		
Crigger, (5 miles [illegible] H 31) Pike		Peachorchard, 12		
Crisp, (5 miles s. of Cupio, F 18) Bullitt		Riverview, 38, 220, 222		
Crittenden, 1 bank, ● Grant	C 22	18a		
Crix, Rowan		Morehead, 12		
Crookeville, (R. R. name *Crookes*, 2 miles n. w. of Boo[illegible], G 20) Washington		44o	Ad	
Crockett, (3 miles n. e. of [illegible], F 28) Morgan		Webbville, 31	Ad	
Crockettsville, Breathitt	I 26	Jackson, 46	Ad	
Crocus, Adair	K 2[illegible]	Creelsboro, 202		
[illegible] ●	K 11	44		
[illegible]		Clinton, 38		
[illegible] ●		212		
[illegible] R. R. name *Preston* [illegible]				
[illegible] ●				
Crossland, Calloway	M 8	Hazel, 56	Sou	150
Crow Hickman, (P. O. name Browns Valley) Daviess	H 13	44dd	Sou	
Crown, (4½ miles n. w. of Whitesburg, J 28) Letcher		Jackson, 46	Ad	
Cruise, (3½ miles n. of Mershons, J 24) Laurel		Mershons, 44	Ad	12
Crum, Lewis	D 27	Vanceburg, 12, 206, 234	Ad	26
Crutchfield, (R. R. name [illegible]) Fulton				
Cuba, Graves		Mayfield		
Cubage, Bell	26	Wasioto		
Cubtown, Hart				
Culbertson, Boyd	E 29	Lockwood, 12		
Cull, (4 miles s. of [illegible] 21) Owen		Sanders, 44		
Cullen, Union	H 10	Morganfield		
Culver, (3½ miles [illegible] 28) Elliott		Webbville, 31		
[illegible]	L 20	Lula		
Cumberland F[illegible]	L 23	Park		
Cumberland Falls Station, (P. O. name Parkers Lake) Pulaski	L 23	18e	Ad	
Cumberland River, (P. O. name Eureka) Lyon	K 8	38d, 226	Sou	10
Cumberland Gap and Tennessee Railroad Junction, (mail to Wasioto) Bell		44r	— Ad	
Cumberland and Ohio Junction, (mail to Lebanon) Marion		44p	Ad	
Cummins, (mail to Brodhead) Rockcastle		44p	Ad	
Cunningham, Carlisle	K 5	Bardwell, 38	Ad., Am	31
Cunningham, (P. O. name Escondida) Bourbon	F 23	44h	Ad	
Cupio, Bullitt	F 18	Riverside, 38, 220, 222	Am	102
Curdsville, Daviess	H 12	212		227
Curnutts, (P. O. name Kinner) Lawrence	E 29	12e, 200	Ad	
Curry, (3 miles n. e. of Friendship, J 10) Caldwell		Claxton, 38	Am	13
Curry, (mail to [illegible]) Mercer	H 21	115b	Sou	
Custer, Breckinridge	H 16	Garfield, 51	Ad	78
Cutshin, Leslie	J 27	Altamont, 44	— Ad	32
Cyclone, (6 miles s. e. of Summershade, L 18) Monroe		Glasgow, 44	Ad	
Cynthiana, 2 banks, ● Harrison	D 23	44a	Ad	3,257
Cypress, Hickman	L 6	Clinton, 38	Am	
Cyrus, (4 miles n. w. [illegible] G 28) Magoffin		Webbville, 31	Ad	

D

TOWN. COUNTY.	INDEX	RAILWAY	EX.	POP.
Dabney, Pulaski	J 22	Pulaski, 18	Ad	18
Dacon, (3 miles e. of Lenore, G 17) Nelson		Deatsville, 44	Ad	
Dades Landing, (mail to [illegible]son) Henderson		38k	⊏ Am	
Daisy, (6 miles w. of Murray, M 8) Calloway		Murray, 56	Sou	12
Daisydell, (mail to Jackson) Breathitt	H 27	Jackson, 46	Ad	
Dalesburg, (4½ miles n. e. of Flemingsburg, D 25) Fleming		Flemingsburg, 22	Ad	26
Dallams Creek, Logan	K 14	Baugh, 44	Sou	37
Dallas, Pulaski	J 23	Somerset, 18	Ad	31
Dalton, Hopkins	J 10	Providence, 44	Sou	78
Dan, Menifee	G 26	Rothwell, 12	Ad	26
Danforth, (mail to Halsey) [illegible]				
Danish, (4 miles s. e. of Moxie, D 21) Owen		Owen, 215		×
Danleyton, Greenup	D 29	Russell, 12, 206, 234	Ad	27
Dant, Marion	H 19	44p	Ad	17
Danville, 3 banks, ● Boyle	H 22	18h	Ad	4,285
Darby, Warren	K 15	Sunnyside, 44	Ad	
Davenport, Butler	J 14	Mudriver, 44	⊏ Sou	17
Davidson, Nicholas	E 25	Myers, 44	Ad	27
Davidson, (P. O. name Barretts [illegible])			A	102
[illegible]			A	12
[illegible]s Quarry, (mail to Clermont) Bullitt		44o	⊏ Ad	×
Davis Springs, (mail to Pineville) Bell	L 26	29		×
Davisville, (4 miles w. of Wilbur, F 29) Lawrence		Georges Creek, 12	⊏ Ad	26
Dawsonsprings, (R. R. name *Dawson*) 1 bank, ● Hopkins	J	38d	Am	935
Day, Harlan		Pineville, 29, 44	Ad	×
Daysboro, Wolfe		[illegible]	A	26

Ky 3

Town, County	Index	Railway, or, if not on a Railroad, nearest station	Ex.	Pop.
[illegible]	I [illegible]	[illegible]	Sou	78
Dayton, (Station, Newport, P. O.) ● Campbell	A 23	⊙ 12b, 215, 234, 241	Ad	6,101
Deane, (3½ miles n. w. of Baker, J 30) Letcher		Jackson, 46	Ad	
Deanefield, (P. O. name Aetnaville) Ohio	H [illegible]	38	Am	
Deatsville, (R. R. name *Sayers*) ● Nelson	G 18	⊙ 44o	Ad	
Debord, Pulaski		[illegible], 18	Ad	
Decatur, (6 miles [illegible] of Dunnville, J [illegible]) Russell		Campbellsville, 44	Ad	
De Coursey, (mail to Latonia) Kenton		44a	▭ Ad	
Deep Cut, (mail to Smiths Creek) Lewis		12g	Ad	
Deerlick, Logan	K 12	Lewisburg, 44	Sou	
Defoe, Henry	E 20	Pleasureville, 44	Ad	
Defries, (5½ miles e. of Canmer, J 18) Hart		Mundfordville, 44	Ad	11
Dekoven, ● Union	H 9	⊙ 38k, m	Am	
Delaware, Daviess	H [illegible]	[illegible]		101
Della, (2½ miles n. of Stewartsville, D 22) Grant		Williamstown, 18	Ad	
[illegible], ([illegible] miles s. e. of Chewing, [illegible]) [illegible]		Howel, 44	Sou	
Delphi, (3 miles w. of Baldwin, H 23) Madison		Valleyview, 53	Ad	
Delvinta, (4 miles n. of Travellers Rest, I 25) Lee		[illegible]	Ad	
Dema, (12 miles n. n. e. of Pinetop, I 29) Knott		Jackson, 46	Ad	
Democrat, (4 miles n. [illegible] of Rockhouse, J 29) Letcher		Jackson, 46	Ad	
De Mos[illegible], (mail to Mentor) Campbell	B 2[illegible]	[illegible]	Ad	
De Mossville ● Pendleton	[illegible]	44o	Ad	[illegible]
Demster, (mail to [illegible]) Breckinridge		[illegible]	Ad	
Denison, (7 miles [illegible] of [illegible], J 17) Hart		Munfordville, 44	Ad	
Denmark, Russell	K 20	Kendall, 202		
Denney, Wayne	L 22	Greenwood, 18	Ad	
Dennis, (P. O. name McLeods Station) Logan	L 14	44bb	▭ Ad	40
Dennison, (4 miles n. e. of Mariba, G 26) Menifee		Slade, 46	Ad	
Denton, ● Carter	E 29	⊙ 3, 12c	Ad	
Denton, (mail to Glasgow) Barren		44w	Ad	
Denver, Johnson	G 29	Myrtle, 12	Ad	
Depoy, Muhlenberg	J 12	38d	Am	
Derby, (mail to Blackford) Webster		[illegible]	Am	
Derrifield, (mail to Irad) Lawrence	F 29	Louisa, 12	Ad	
Dermot, (R. R. name *Oakridge*) Daviess	H [illegible]	38	Am	
Desda, (5 miles s. of Creelsboro, L 20) Clinton		Creelsboro, 202		
Deskin, Pike	H 30	Ward City, 12, 36	Ad	
Detroit, (4 miles s. of Bonnieville, I 17; R.R. name *Dividing Ridge*) Hart		44	Ad	
Dewdrop, (4 miles w. of Newfoundland, F 27) Elliott		Newfoundland, 12	Ad	
Dewitt, Knox	L 25	Flatlick, 44	Ad	
Dexter, ● Calloway	I 8	⊙ 55b	Sou	
Dexter, (mail to [illegible]) Mason	C 25	Maysville, 12, 44, 206, 234	Ad	
[illegible], Butler	I 15	Whiterun, 38	Am	
[illegible], Green	I 18	Hodgensville, 38	Am	
Diamond, Trigg		Linton, 226		
Diamond Springs, (mail to Baugh) Logan		44dd	Sou	
Diana, (mail to London) Laurel	K 25	London, 44	Ad	
Dick, (4½ miles s. e. of Hillgrove, G 16) Meade		Guston, 51	Ad	
Dickens, (mail to [illegible])		202		
Dickeys Mills, Grayson	J 17	Leitchfield, 38	Am	
Dickson, (mail to Soldier) Rowan		12c	Ad	
Dillingham, (mail to Columbia) Adair	J 20	Greensburg, 44	Ad	
Dillon, (4 miles n. of Pinetop, I 29) Knott		Jackson, 46	Ad	
Dimmitts, (mail to Northfork) Mason		44d	Ad	
Dingus, Morgan	G 28	Webbville, 31	Ad	
Dishman, Whitley	L 25	Rockholds, 44	Ad	
Disputanta, Rockcastle	I 24	Conway, 44	Ad	1
Dividing Ridge, (mail to Portland) Pendleton	C 22	Dryridge, 18	Ad	
Dixie, Henderson	H 1[illegible]	Corydon, 38	Am	175
Dixon, (P. O. name Crescent) Boone	B 22	18a	Ad	
Dixon, 1 bank, ● Webster	I 11	[illegible]	Am	569
Dizney, (5 miles n. of [illegible], Va., K 29) Harlan		Pennington Gap, Va., 44	Ad	
Doddy, Allen	M 16	Scottsville, 11	Ad	
Dodge, (R. R. name [illegible]) Clark	G 24	46	Ad	6
Dogcreek, Hart	J 16	Leitchfield, 38	Am	7
Donaldson, (6 miles n. e. of Linton, L 9) Trigg		Linton, 226		
Donansburg, (2 miles s. w. of Webbs, J 19) Green		Greensburg, 44	Ad	
Donerail, Fayette	F 22	⊙ 18a	Ad	15
Donnelly, Lee	H 25	Irvine, 53	Ad	
Doorway, Owsley	I 26	Beattyville, 53	Ad	
[illegible], (6 miles e. of Linton, L 9) Trigg		Linton, 226		
Dorrel, (4½ miles n. of Guthrie, M 12) Todd		Guthrie, 44	Ad., Sou	
Dorretts Run, Hardin	G 17	Stithton, 38	Am	
Dorton, Pike	J 30	Jackson, 46	Ad	
Dory, Clay	J 25	Altamont, 44	Ad	
Dot, Logan	M 13	Mortimer, 44	Sou	
Dotson, (3 miles e. of Gapville, H 29) Floyd		Ward City, 12, 36	Ad	18
Doudton, ● Pendleton	C 22	Williamstown, 18	Ad	17
Douglas, Casey	J 21	Kingsville 18	Ad	
Douglass, (P. O. name Bell) Christian	L 11	44cc	Sou	12
Dover, ● Mason	C 25	⊙ 12b, 206, [illegible]	Ad	[illegible]
[illegible], Grant	C 2[illegible]	Glencoe, 44	Ad	26
Downs, (6 miles s. of [illegible], D 28) Greenup		Greenup, 12, 206, 234	Ad	
[illegible], Madison	G 24	Redhouse, 44	Ad	
Drake, (6 miles w. of Allensprings, L 5) Warren		Woodburn, 44	Ad	
Drakesboro, ● Muhlenberg	J 13	⊙ 44dd	Sou	228
Draro, (mail to Bishop) Jefferson		115a	Sou	
Drennon, (1½ miles n. e. of Drennon Springs, D 20) Henry		Drennon Springs, 44	Ad	
Drennon Springs, Henry	D 20	Turners Sta., 44	Ad	
Dreyfus, (4½ miles s. e. of Brassfield, H 23) Madison		Brassfield, 53	Ad	
Driprock, Jackson	H 24	Irvine, 53	Ad	51
Drury, Gallatin				
Dryden, (5 miles n. w. of Cabell, L 21) Wayne		215a		
Dryfork, Barren	L 17	Glasgow, 44	Ad	11
Dryhill, Leslie		Altamont, 44	Ad	
Dryridge, 2 banks, ● Grant	C 22	⊙ 18a	Ad	[illegible]
Dryrun, (R. R. name *Kinkaid*) Scott	I 2[illegible]	18	Ad	
Dublin ● Graves	L 6	Mayfield, 38	Am	122
Duckers, Woodford	F 21	11b	Ad	
Duckrun, (8 miles s. w. of Meadorsville, L 23) Whitley		Coolidge, 18	Ad	
Duff, Grayson	H 15	Millwood, 38	Am	
Duganville, ● Mercer	G 21	Bondville, 115	Sou	50
Dukes, (4 miles w. of Cloverport, G 14) Hancock		Cloverport, 51, 220, 222	Ad	
Dulaney, Caldwell	K 9	38d	Am	
Dulins, (mail to Mortons Gap) Hopkins		44u	▭ Sou	
Dunaway, (6 miles w. of Berry, D 23) Harrison		Berry, 44	Ad	
Dunbar, (4 miles s. e. of Mining City, J 14) Butler		Mining City, 212		
Dunbarton, (mail to Newman) Daviess	G 12	212		
Duncan, Mercer	G 21	Vanarsdell, [illegible]	Sou	
Duncan, (mail to Kingsville) Lincoln	I [illegible]	Kingsville, 18	Ad	
Duncannon, (mail to [illegible]) Madison		[illegible]	▭ Ad	
Dundee, (3½ miles w. of Narrows, H 14) Ohio		Narrows, 38	Am	28
Dundee, (P. O. name Slade) Powell	G 25	⊙ 46	Ad	27
Dunmor, Muhlenberg	K 13	44dd	Sou	77
Dunnville, ● Casey	J 21	Campbellsville, 44	Ad	39
Durbin, (3 miles s. w. of Lockwood, D 29) Boyd		Lockwood, 12, 200	▭ Ad	
Durham, (mail to Newstead) Christian	L 10	Newstead, 44	Sou	
Durham, (mail to Somerset) Pulaski	J 23	Somerset, 18	Ad	
Durritts, (mail to Bloomfield) Nelson		[illegible]	Ad	
[illegible], Scott	I 22	[illegible]	▭ Ad	47
Dwale, (3 miles s. of Prestonsburg, H 29) Floyd		Myrtle, 12	Ad	
Dwarf, Perry	I 28	Jackson, 46	Ad	
Dycusburg, ● Crittenden	I 8	[illegible]		219
Dykes, Pulaski	K [illegible]	Somerset, 18	Ad	

E

Town, County	Index	Railway, or, if not on a Railroad, nearest station	Ex.	Pop.
Eadston, (R. R. name *Gates*) Rowan	F 27	12c, 12	Ad	11
Eadsville, (5 miles n. w. of Monticello, L 21) ● Wayne		202		41
Eaglehill, Owen	C 21	Glencoe, 44	Ad	11
Eagle Mills, (5 miles s. of Tonieville, H 18) Larue		Tonieville, 38	Am	
Eagle Station, ● Carrol	C 20	44f	Ad	142
Earles, Muhlenberg	J 12	McNary, 38	Am	8
Earlington, ● Hopkins	J 11	⊙ 44y	Sou	3,012
Early Times, Nelson	G 19	44o	Ad	
Earnestville, (4 miles n. w. of Travellers Rest, I 25) Owsley		Beattyville, 53	Ad	
East Bernstadt, ● Laurel	J 24	⊙ 44q	Ad	340
East Cairo, (mail to Cairo, Ill.) Ballard	K 5	⊙ 38b, 55, 208, 216, 222, 238, 240, 242, 243	▭ Am., Sou	
East Eagle, Owen	D 21	Corinth, 18	Ad	25
Easterday, (6½ miles e. of Carrollton, C 20) Carroll		Carrollton, 204, 218, 222	Ad	
Eastern Kentucky Junction, (P. O. name Anglin) Carter	E 28	⊙ 12c, 31	Ad	
Eastfork, Metcalfe	K 19	Greensburg, 44	Ad	62
East Hickman, Fayette	F 22	Logana, 120	▭ Ad	13
East Jellico, (mail to Artemus) Knox		44r	▭ Ad	
East Louisville, (mail to Louisville) Jefferson		44g, m	▭ Ad	
Eastland, Owen		Corinth, 18	Ad	
Easton, Hancock	H 14	Fordsville, 38, 51	Ad., Am	
Eastpoint, ● Johnson	G 29	Ward City, 12, 36	▭ Ad	42
Eastview, Hardin	H 17	38e	Am	127
Eastwood, Jefferson	E 19	44k	Ad	110
Easygap, (4½ miles w. of Pittspoint, G 18) Hardin		Belmont, 44	Ad	
Eaton, (3 miles e. of Dallas, J 23) Pulaski		Pittsburg, 44	Ad	
Ebenezer, (4 miles n. e. of McAfee, G 2[illegible]) Mercer		McAfee, 115	▭ Sou	
Echo, (4½ miles n. of Slickrock, K 17) Metcalfe		Glasgow, 44	Ad	55
Echols, ● Ohio	J 13	38c	▭ Am	
Ed, (6 miles n. e. of Atterson, I 20) Casey		Spurlington, 44	Ad	
Eddyville, 1 bank, ● Lyon	K 9	⊙ 38d, 226	Am	1,210
Eden, Butler		Horsebranch, 38	Am	
Edenton, Madison	H 23	Million, 120	Ad	21
Edgarton, (mail to Canada) Pike	H 31	200		
Edgehill, Calloway	M 7	Hazel, 56	Sou	19
Edith, (4 miles w. Pellyton, J 20) Adair		Campbellsville, 44	Am	
Edmonton, 1 bank, ● Metcalfe	K 19	Jackson, 46	Ad	
Edna, Magoffin		Glasgow, 44	Ad	310
Edwards, Logan	K 13	44dd	Sou	25
Egs, Grayson	H 15	Falls of Rough, 51	Ad	
Egypt, (11 miles s. e. of McKee, I 25) Jackson		Livingston, 44	Ad	
Egypt, (mail to Morehead) Rowan		12c	▭ Ad	
Eightyeight, Barren	K 17	Glasgow, 44	Ad	
Ekron, ● Meade	G 16	51a	Ad	155
Elam, (mail to Lawton) Carter		116		
Elamton, Morgan	G 28	Morehead, 12	Ad	27
Elba, McLean	H 12	Sebree, 44	Sou	11
Elcany, (3 miles e. of Kidder, K 22) Pulaski		Kidder, 8, 18, 202	Ad	
Elder, Morgan	F 27	Farmers, 12	Ad	28
Elihu, (R. R. name *Cedargrove*) Pulaski	K 22	18c	▭ Ad	13
Eliza, Johnson				26
Elizabeth, Bourbon	F 23	⊙ 35a	▭ Ad	58
Elizabethtown, 2 banks, ● Hardin	H 17	⊙ 38e, 44n	Ad., Am	1,861
Elizabethville, Pendleton	C 23	Falmouth, 44	Ad	
Elizaville, ● Fleming	D 25	Nepton, 44	Ad	199
Elkatawa, Breathitt	H 26	⊙ 46	Ad	27
Elk Chester, Fayette	F 22	115a	Sou	
Elkcreek, Spencer	F 19	Normandy, 44	Ad	55
Elkfork, Morgan	F 28	Webbville, 31	Ad	26
Elkhorn, Taylor	J 20	Campbellsville, 44	Ad	87
Elkhorn, (mail to Frankfort) Franklin	E 21	35a	Ad	
Elkin, Clark	G 24	44b	▭ Ad	
Elkton, 2 banks, ● Todd	L 12	⊙ 44aa	Sou	1,123
Ellington, (5 miles s. w. of Burkesville, L 19) Cumberland		Burkesville, 202		
Elliottville, Rowan	F 27	Morehead, 12	Ad	110
Ellisburg, Casey	I 21	Moreland, 18	Ad	
Elliston, Grant	C 22	⊙ 44t	Ad	159
Ellisville, Nicholas	D 24	Myers, 44	Ad	11
Elm, Magoffin		Webbville, 31	Ad	
Elmburg, (3 miles e. of Cropper, E 20) Shelby		Cropper, 44	Ad	
Elmer, Hart		Munfordsville, 44	Ad	
Elmgrove, (R. R. name *Wellsburg*) Bracken	C 24	12b, 22a	Ad	
Elmo, Christian	L 11	Pembroke, 44	Sou	220
Elmora, (3 miles n. of Farmdale, F 21) Franklin		Alton Station, 115	Sou	
Elm Spring, (mail to Polin) Washington	G 20	Booker, 44	▭ Ad	
Elmville, (6½ miles w. of Stamping Ground, E 23) Franklin		Stamping Ground, 35	Ad	51
Elmwood, (P. O. name Belcourt) Webster	L 11	44y	▭ Ad	
Eloise, (mail to Louisa) Lawrence		12c	▭ Ad	
Elrod, Pulaski		Hazlepatch, 44	Ad	
Elroy, (mail to Breeding) Adair	K 19	Burkesville, 202		
Elsmere, (mail to Erlanger) Kenton		Erlanger, 16, 18	Ad	519
Elva, Marshall	K 8	⊙ 56b	▭ Sou	13
Elvira, Clay	J 25	Altamont, 44	▭ Sou	
Elys, (mail to Flatlick) Knox		44r	▭ Ad	
Emanuel, (R. R. name *Lovell*) Knox	L 25	44r	Ad	55
Emberton, Monroe	M 18	Glasgow, 44	Ad	
Embry, (2½ miles of Welches Creek, I 15) Butler		Caneyville, 38	Am	
Emerson, Lewis	D 27	Olivehill, 12	Ad	
Emery, (5 miles n. of Falmouth, C 23) Pendleton		Falmouth, 44	Ad	
Eminence, 2 banks, ● Henry	E 20	⊙ 44h	Ad	1,018
Emma, (mail to Salyersville) Magoffin		Webbville, 31	Ad	
Emmalena, (8 miles w. of Hindman, I 29) Knott		Jackson, 46	Ad	28
Empire, Christian	K 12	⊙ 44y	▭ Sou	230
Empire, (mail to Rockcastle) Trigg		226		
Energy, (5 miles n. of Goldenpond, L 9) Trigg		Eddyville, 38, 226	Am	
Empire Mine, (mail to Manington) Christian		44y	▭ Ad	
English, Carroll	C 20	44f, 215a	Ad	110
Enido, (mail to Perryville) Boyle		Brumfield, 44	Ad	
Enoch, Taylor	I 19	Campbellsville, 44	Ad	12
Enon, Caldwell	J 9	Kelsey, 38	▭ Am	12
Ensor, Daviess	G 13	Thurston, 51	▭ Ad	28
Enterprise, ● Carter	E 7	⊙ 12c	Ad	25
Eolia, (1½ miles w. of Ovenfork, J 29) Letcher		Pineville, 29, 44	Ad	25
Ep, Owen	D 21	Sanders, 44	Ad	11
Epley Station, (3 miles s. of Edwards, K 13) Logan		44dd	▭ Sou	12
Epperson, McCracken	K 7	38d	▭ Am	
Epworth, (2 miles w. of Burtonville, D 26) Lewis		Springdale, 12	Ad	28
Era, Christian	K 10	Kelly, 44	▭ Sou	11
Erlanger, 1 bank, ● Kenton	A 22	⊙ 16, 18a	Ad	453
Eros, Clay		Flatlick, 44	Ad	
Escondida, (R. R. name *Cunningham*) Bourbon	F 23	44b	Ad	28
Esculapia, ● Lewis	D 26	Vanceburg, 12, 206, 234	Ad	28
Essex, (4 miles n. w. of Lykins, G 8) Morgan		Lykins, 46	Ad	
Est, (5 miles e. of Poorfork, K 28) Harlan		Pineville, 29, 44	Ad	29
Estep, Lawrence	E 29	Buchanan, 12	Ad	29
Estesburg, Pulaski	J 22	Eubank, 18	Ad	
Estill, (R. R. name *Fort Estill*) Madison	H 24	44b	Ad	
Esto, ● Russell	K 20	Stokes, 202		160
Ethel, (2 miles e. of Nathanton, I 25) Jackson		Beattyville, 53	Ad	
Ethridge, Gallatin	C 20	204, 207, 218, 222		25
[illegible], Monroe	L 18	Glasgow, 44	Ad	11
Etna, (3 miles s. e. of Estesburg, J 22) Pulaski		Eubank, 18	Ad	
Etoile, Barren	L 17	Glasgow, 44	Ad	13
Eubank, ● Pulaski	J 22	⊙ 18b	Ad	169
Euclid (7 miles n. w. of Hopewell, D 28) Greenup		Hopewell, 31	Ad	
Eugene, (7 miles s. w. of Salyersville, G 28) ● Magoffin		Jackson, 46	Ad	26
Eunice, (6 miles n. e. of Purdy, J 20) Adair		Greensburg, 44	Ad	
Eureka, (R. R. name *Cumberland River*) Lyon	K 8	38d, 226	▭ Am	11
Evans, (4 miles w. of Craftsville, J 29) Letcher		Pineville, 29, 44	Ad	28
Evans, (mail to Carpenter) Whitley	L 21	Williamsburg, 44	Ad	
Evans, (mail to Mont) Lyon		226		
Evansville and Guthrie Junction, (mail to Guthrie) Todd		44aa	▭ Sou	
Evarts, Harlan	L 27	Pineville, 29, 44	Ad	26
Eve, (3½ miles s. of Hudgins, J 18) Green		Greensburg, 44	Ad	16
Eveleigh, Grayson	H 16	Leitchfield, 38	Am	27
Everett, (3 miles e. of Sharongrove, K 12) Logan		Sharongrove, 44	Sou	
Evergreen, (5 miles s. e. of Cloverbottom, I 25) Jackson		Conway, 44	▭ Ad	
Everman, (4½ miles n. w. of Grayson, E 28) Carter		Grayson, 31	Ad	25
Eversole, Owsley	I 26	Beattyville, 53	Ad	
Evona, Casey	J 21	Newell, 18	▭ Ad	
Ewell, (2 miles s. of Maywood, I 22) Lincoln		Maywood, 44	▭ Ad	
Ewing, ● Fleming	D 25	⊙ 44d	Ad	158
Ewingford, Trimble	D 19	Sulphur, 44	Ad	48
Ewington, Montgomery	F 25	⊙ 12c	Ad	28
Excelsior, (4 miles s. of Roost, M 26) Bell		44r	▭ Ad	
Exie, (3 miles e. of Pierce, J 19) Green		Greensburg, 44	Ad	10
Ezel, ● Morgan	G 26	Slade, 46	▭ Ad	149

F

Town, County	Index	Railway, or, if not on a Railroad, nearest station	Ex.	Pop.
Factory, Butler	K 14	Mudriver, 44	Sou	11
Fainville, Estill	H 24	Rice Sta., 53	Ad	10
Fairchild, (6 miles n. w. of Brownsville, J 16) Edmonson		Mammoth Cave, 54	Ad	
Fairdealing, Marshall	L 8	Benton, 56	Sou	13
Fairfield, 1 bank, ● Nelson	G 19	Bloomfield, 44	Ad	206
Fair Grounds, (mail to Chester) Mason	D 25	12b	Ad	
Fairlie, (P. O. name Dodge) Clark	I 24	⊙ 46	Ad	65
Fairmount, Jefferson	F 19	Jeffersontown, 115	Sou	110
Fairplay, (7 miles s. of Columbia, J 19) Adair		Greensburg, 44	Ad	16
Fairthorn, Hart	I 18	Bonnieville, 44	Ad	21
Fairview, ● Todd	L 13	Pembroke, 44	Sou	61
Faith, McLean	I 12	Livermore, 44, 212	Sou	11
Falcon, ● Magoffin	G 28	Jackson, 46	Ad	26
Falcon, (P. O. name Adair) Hancock	G 13	51a	▭ Ad	
Falkners, (mail to Barbourville) Knox		44r	Ad	
Fall Creek, (mail to Rankin) Wayne		202		
Fallis, (2 miles e. of Lockport, D 21) Henry		Pleasureville, 44	Ad	159
Fallsburg, Lawrence	E 29	Kinner, 12	Ad	340
Falls of Rough, Grayson	H 15	⊙ 51d	Ad	1,134
Falmouth, 1 bank, ● Pendleton	C 23	⊙ 44a	Ad	
Fancy, (4½ miles w. of Solitude, G 18) Bullitt		Clermont, 44	Ad	
Fancyfarm, ● Graves	L 6	Mayfield, 38	Am	125
Fannin, (2 miles e. of Sandyhook, F 28) Elliott		Soldier, 12	Ad	25
Fariston, Laurel	K 24	44q	Ad	75
Farmdale, ● Franklin	F 21	Alton Sta., 115	Sou	390
Farmers, ● Rowan	E 26	⊙ 12c	Ad	341
Farmersville, (7 miles n. of Princeton, J 10) Caldwell		Princeton, 38	Am	
Farmington, ● Graves	M 7	Mayfield, 38	Am	118
Faubush, Pulaski	K 21	Somerset, 18	Ad	78
Faubush, (mail to Rankin) Wayne		202		
Faulconer, Boyle	H 21	18b	Ad	
Faulkenburg, (mail to Bart) Russell		202		
Faulkner, (mail to Barbourville) Knox		44r	Ad	
Faulkner, (mail to Carrsville) Livingston	I 8	Carrsville, 208, 210, 222, 244	Ad	
Faxon, (5 miles [illegible] of Blood, L 8) Calloway		Blood, 210, 242		11
Faywood, Woodford	F 22	Paynes Dep., 44	Ad	11
Fearis, Lewis	C 26	Concord, 12, 206, 234	Ad	26
Fed, Floyd	I 29	Ward City, 12, 36	Ad	11
Feliciana, (mail to Water Valley) Graves	M 6	Water Valley, 38	Am	
Felix, (2½ miles n. of Jamestown, K 20) Russell		Burnside, 8, 18, 202	Ad	
Fenton, (2 miles e. of Aurora, L 9) Trigg		210, 242		
Fenwick, (mail to Montrose) Fayette		46	▭ Ad	
Fenwick, Washington	H 20	Springfield, 44	Ad	12
Ferguson, Logan	L 13	44bb	Ad	78
Ferncreek, Jefferson	E 18	Jeffersontown, 115	▭ Sou	360
Ferndale, (P. O. name Roost) Bell	M 26	44r	▭ Ad	
Fernleaf, Mason	C 25	Maysville, 12, 44, 206, 234	Ad	55
Ferrell, (mail to Canada) Pike	H 31	200		
Fielden, Elliott	F 28	Webbville, 31	Ad	56
Fields, (mail to Simpsonville) Shelby		44k	▭ Ad	
Figg, (8 miles s. of Shelbyville, E 20) Shelby		Shelbyville, 12, 44, 115	Ad., Sou	
Fillmore, (mail to Wickliffe) Ballard	K 5	38b	▭ Am	
Fillmore, (4 miles n. of Tallega, H 26) Lee		Tallega, 16	Ad	
Filson, (P. O. name Bowen) Powell	G 25	⊙ 46	Ad	
Fincastle, Lee	H 26	16	Ad	35
Finchville, ● Shelby	F 20	126	Ad	78
Finley, (4 miles s. of Newmarket, I 19) Taylor		Lebanon, 44	Ad	
Finnell, Scott	E 22	Rogersgap, 18	Ad	28
Finney, Barren		Smithsgrove, 44	Ad	
Firebrick, (R. R. name *Glenn*) Lewis	C 28	12b, 38½	▭ Ad	27
Fireclay, (R. R. name *Grahn*) Carter	E 18	12c	▭ Ad	27
Fisher, (4½ miles s. of McDaniels, H 16) Breckenridge		Glendeane, 51		29
Fisherville, ● Jefferson	E 19	⊙ 115a	Sou	
Fishing Creek, (mail to Burnside) Pulaski		202		
Fishtrap, Pike	I 30	Ward City, 12, 36	▭ Ad	28
Fiskburg, ● Kenton	C 22	Keywest, 18	▭ Ad	
Fitchburg, (mail to Millers Creek) Estill	H 25	Irvine, [illegible]		
Fitz, (mail to Paintsville) Johnson	G 29	Myrtle, [illegible]		
Firs Landing, (mail to Oldham) Oldham	D 19	204, 218, 222		
Flagfork, Franklin	E 21	Benson 44	▭ Ad	45
Flaggspring, Campbell	B 23	Mentor 12, 206	Ad	25
Flaherty, ● Meade	G 16	Vinegrove, 38	Am	108
Flanagan, Clark	G 23	44b	▭ Ad	27
Flanery, (3½ miles n. w. of Quod, G 28) Johnson		Jackson, 46		13
Flat, (7 miles s. of Campton, G 26) Wolfe		Torrent, 46	Ad	29
Flatcreek, Bath	F 25	Stepstone, 12	Ad	29
Flatgap, Johnson	G 28	Richardson, 12	Ad	106
Flatlick, ● Knox	L 25	⊙ 44r	Ad	318
Flatrock, ● Pulaski	L 23	⊙ 18c	Ad	310
Flatwood, Garrard	I 22	Point Leavell, 44	▭ Ad	12
Fleenerville, (mail to Logansport) Butler	J 15	Beaverdam, 38	Am	
Flemingsburg, 2 banks, ● Fleming	D 25	22b	Ad	1,268
Flemingsburg Station, (mail to Johnson Jc.) Fleming		44a	▭ Ad	
Flener, (2½ miles s. of Dexterville) Butler		Whiterun, 38	▭ Ad	
Fletcher, (2½ miles s. w. of Tuttle, K 24) Laurel		Lily, 44	Ad	
Flingsville, Grant	C 22	Crittenden, 18	Ad	28
Flint, Calloway	L 8	Almo, 56	Sou	
Flintsprings, Ohio	I 14	Horsebranch, 38	Am	
Flippen, Monroe	L 17	Glasgow, 44	Ad	158
Flora, (4 miles n. of Myers, D 24) ● Nicholas		Myers, 44	Ad	28
Floral, Hancock	H 13	Whitesville, 38	Am	
Florence, ● Boone	B 22	Erlanger, 18	Ad	258
Florence Station, McCracken	K 7	38i	▭ Am	51
Florida Heights, (mail to Glenview) Jefferson		44l	▭ Ad	
Flournoy, Union	H 9	38k	Am	18
Floyds, (P. O. name Newell) Pulaski	J 22	18b	▭ Ad	
Floydsburg, (mail to Beard) Oldham	E 19	Beard, 44	▭ Ad	
Floyds Fork, (mail to Fisherville) Jefferson		115a	▭ Sou	
Folsom, (2½ miles s. of Elliston, C 21) Grant		Elliston, 44	Ad	25
Folsomdale, Graves	L 6	Boaz, 38	Am	13
Fonda, (mail to Henderson) Henderson		44y	▭ Ad	
Fontana, Carter	E 28	Grayson, 31	Ad	28
Fonthill, Russell	K 20	Greensburg, 44	Ad	12
Foote, (2½ miles s. w. of Otter, I 18) Larue		Hodgensville, 38	Am	
Forbes, (mail to Peachorchard) Lawrence	G 30	12c	Ad	
Ford, ● Clark	G 23	⊙ 44b	Ad	731
Ford, (mail to Burnside) Pulaski		202		
Fords Ferry, Crittenden	I 9	208, 210, 222, 244		
Fordsville, 1 bank, ● Ohio	H 14	⊙ 38f, 51b	Ad., Am	586
Forest, (mail to Anchorage) Jefferson		44g	▭ Ad	
Forest, (5 miles e. of W. Liberty, G 27) Morgan		Torrent, 46		
Forest Cottage, Clinton	L 20	Burkesville, 202		38
Forest Springs, (Summer P. O.) Allen				
Forestville, Hart	J 17	Munfordville, 44	Ad	45
Forgehill, (3 miles n. of Craigs, E 25) Bath		Olympia, 12	Ad	29
Forgyville, (mail to Quality) Butler	K 13	Dunmor, 44	Sou	
Forkland, (4 miles s. of Mitchellsburg, H 21) Boyle		Mitchellsburg, 44	Ad	
Forks of Elkhorn, Franklin	E 21	⊙ 35a	▭ Ad	68
Forsee, (5 miles s. of Peaksmill, E 22) Franklin		Switzer, 35	Ad	
Fort Estill, (P. O. name [illegible]) Madison	H [illegible]	[illegible]		
Fort Estill Junction, (1½ mile s. of Harris, mail to Estill) Madison		44b	▭ Ad	
Fort Garrett, (R. R. name *Garrett*) Woodford	F 21	53a	▭ Ad	
Fort Halleck, (mail to Columbus) Carlisle	L 5	216, 238		
Fort Heiman, (mail to Knight) Calloway	M 9	210		
Fort Jefferson, (mail to Wickliffe) Ballard	K 5	38b, 55	▭ Am., Sou	
Fort Pennington, (mail to Boles) Monroe	M 18	Martinsburg, 202		
Fort Spring, Fayette	F 22	Pisgah, 115	▭ Sou	16
Fort Thomas, (Station, Newport P. O.) ● Campbell	A 23	⊙ 12b	▭ Ad	110
Foster, ● Bracken	B 23	⊙ 12b, 206, 234, 241	Ad	148
Fountain Run, Monroe	L 17	Glasgow, 44	Ad	320
Four Mile, (mail to Flatlick) Bell		44r	▭ Ad	

Ad., Adams Ex. Am., American Ex. Pac., Pacific Ex. Sou., Southern Ex. U. S., United States Ex.

TOWN.	COUNTY.	INDEX.	RAILWAY, or, if not on a Railroad, nearest station.	EX.	POP.
Four Mile Creek, (mail to Middlesboro) Bell		M 25	44a	Ad	×
Fourmile, (3¾ miles s. of Flatlick, L 25) Bell			Flatlick, 44	Ad	×
Fourooks, (5 miles w. of Malta, C 23) Pendleton			Falmouth, 44	Ad	28
Fox, (mail to Winchester) Clark					
Fox, Estill, 3		H 24	12c	Ad	×
Foxcreek, Anderson		F 21	Rice Sta., 53	Ad	×
Foxport, Fleming		D 26	McBrayer, 115	Sou	×
Foxridge, (mail to Brooks) Bullitt			Flemingsburg, 22	Am	35
Fox Springs, (mail to Flemingsburg) Fleming		D 26	44n	Ad	11
Foxtown, (4½ miles s. of Driprock, H 24) Jackson			Flemingsburg, 22	Ad	×
Foy, (mail to Pilotoak) Graves		M 7	Irvine, 53	Ad	×
Fragrant, (8 miles n. e. of Higdon, E 18) Grayson			Water Valley, 38	Am	×
Frales, Rowan		E 27	Clarkson, 38	Am	×
Frances, Crittenden		J 9	Brinegar, 116	Am	×
FRANKFORT, 4 banks, ● Franklin		F 20	Mexico, 39	Am	28
Franklin, 3 banks, ● Simpson		L 15	12c, 35a, 44b, 215	Ad	9,487
Franklin Crossroads, Hardin		H 16	44x	Ad	2,166
Franklins Mills, (mail to Sandford) Fleming		E 26	Cecilian, 38	Am	18
Frankfort, Henry		D 20	Poplar Plains, 52	Ad	×
Franks, Breckinridge		H 16	Pleasureville, 44	Ad	65
Frazer, Wayne		K 21	Millwood, 38	Am	×
Freda, (5½ miles w. of Mayfield, L 7) Graves			Burnside, 8, 18, 202	Am	11
Fredericktown, Washington		G 19	Mayfield, 38	Am	15
Fredonia, ● Caldwell		J 9	Booker, 44	Ad	78
Freedom, Barren		L 17	38k	Am	96
Freemont, (5 miles s. e. of Wright, J 29) Letcher			Glasgow, 44	Ad	55
Freestone, Rowan		E 26	Pineville, 29, 44	Ad	25
Free Union, Webster		I 10	12c	Ad	28
Frenchburg, Menifee		G 26	Blackford, 38, 43	Am	37
Friedland, (mail to Eddyville) Lyon		K 9	Rothwell, 12	Ad	210
Friendship, Caldwell		K 10	Eddyville, 38, 226	Am	×
Frisco, (R. R. name *Iola*) Marshall		L 8	Otterpond, 38	Am	21
Fritz, Whitley		L 24	56b	Sou	42
Frost, (R. R. name *Zion*) Greenup		C 28	Williamsburg, 44	Ad	×
Frozencreek, Breathitt		H 27	12b	Ad	28
Fruithill, Christian		K 11	Jackson, 46	Ad	29
Fry, (mail to Hamilton) Calloway		M 9	Kelly, 44	Sou	21
Fry, Green		K 19	Hamilton, 210, 242	Sou	×
Fryman, Breckenridge		G 15	Greensburg, 44	Ad	45
Fugate, (mail to Lonesome), Menifee		F 26	Lodlburg, 51	Ad	×
Fuget, (7 miles s. e. of Ichef, F 28) Johnson			22c	Ad	×
Fulkerson, (2 miles s. of Bugg, E 6) Hickman			Myrtle, 12	Ad	28
Fullers, (mail to Kinner) Lawrence		E 29	Clinton, 38	Am	×
Fullerton, Greenup		C 28	12c, 200	Ad	×
Fulton, 2 banks, ● Fulton		M 6	12b, 206, 234	Ad	28
Funston, Pulaski			38b, l	Am	2,860
Furnace, Estill		G 25	Parkers Lake, 18	Ad	×
Futrell, (3½ miles n. of Laura Furnace, L 10) Trigg			Stanton, 46	Ad	×
Fyffe, (6½ miles e. of Elkfork, F 28) Morgan			Webbville, 31	Ad	×
G					
Gabbard, Grant		I 26	Beattyville, 53	Ad	×
Gabe, Ohio			Greensburg, 44	Ad	×
Gabriel, (mail to Columbia) Adair		K 19	Greensburg, 44	Ad	×
Gage, (5 miles n. w. of Loveville, K 6) Ballard			Scottsville, 11	Ad	12
Gallatin, (mail to Fordsville) Ohio			38f	Am	×
Gamaliel, ● Allen		L 16	see Wickliffe		160
Gathers, (mail to Elizabethtown) Hardin			44n	Ad	×
Galen, Johnson		G 29	Myrtle, 12	Ad	28
Galena, (mail to Curryville) Livingston		I 8	See Curryville		×
Galloways Mill, Warren		K 14	Rockfield, 44	Ad	×
Gallup, Lawrence		F 30	12e	Ad	55
Galveston, (5 miles n. e. of Beaver, I 29) Floyd			Jackson, 46	Ad	×
Gamaliel, ● Monroe		M 18	Glasgow, 44	Ad	90
Gap, (mail to Bera) Madison		I 23	44b	Ad	×
Gap, (mail to Conway) Rockcastle			44b	Ad	×
Gapcreek, Wayne		M 21	Lula, 202		89
Gap in Knob, (mail to Shepherdsville) Bullitt			44n	Ad	×
Gap Station, (mail to Shepherdsville) Bullitt		F 18	Shepherdsville, 44	Ad	×
Gapville, Magoffin		H 29	Myrtle, 12	Ad	×
Gardnersville, Pendleton		C 23	Cuttentden, 18	Ad	45
Garfield, Breckinridge		G 16	51b	Ad	60
Garland, (mail to Vanceburg) Lewis		C 27	12b	Ad	×
Garner, Boyd		E 29	Rush, 3, 12	Ad	28
Garnett, (mail to Robinson) Harrison		D 23	44a	Ad	×
Garnettville, Meade		G 15	Muldraugh, 38	Am	170
Garrett, Menifee		G 16	Pekron, 51	Ad	60
Garrett, (P. O. name Fort Garrett) Woodford		F 21	58a	Ad	×
Garrettsburg, Christian		M 11	Howell, 44	Sou	×
Garrison, ● Lewis		C 27	12b, g, 206, 234	Ad	27
Gartrell, Carter		D 28	Carter, 12	Ad	×
Gasper, Logan		K 14	Auburn, 44	Ad	12
Gates, (P. O. name Eadston) Rowan		E 27	12c, 42	Ad	×
Gatewood, Daviess		K 18	Waltman, 51	Ad	25
Gatewoods, (mail to Mt. Sterling) Montgomery			12h	Ad	×
Gays Creek, (2 miles n. w. of Shoal, J 27) Perry			Jackson, 46	Ad	28
Gee, Anderson			Lawrenceburg, 115	Sou	×
Gee, (mail to Brinegar) Carter		E 27	116		
Geuel, (4 miles s. of Bowen, G 25) Powell			Bowen, 46	Ad	51
Genevieve, Henderson		G 10	See Henderson		×
Genoa Mill, (2 miles s. w. of Greenwaft, K 20) Adair			Greensburg, 44	Ad	×
George, Harlan					28
Georges Creek, Lawrence		F 29	12e	Ad	39
Georgetown, 4 banks, ● Scott		E 22	18a, 35a, 115c	Ad	3,823
Geralds, (mail to Centerpoint) Monroe			202		×
Germantown, 1 bank ● Bracken		C 24	Brookville, 22		407
Gertrude, (3½ miles s. of Augusta, C 24) Bracken			Augusta, 12, 206, 234	Ad	28
Gest, Henry		D 21	215r	Ad	126
Gethsemane, ● Nelson		H 19	44p	Ad	48
Gex, (2 miles w. of Ethridge, C 20) Gallatin			Ethridge, 204, 207, 218, 222		28
Ghent, 1 bank, ● Carroll		C 20	204, 207, 218, 222	Ad	569
Gibson, Larue		H 18	Hodgensville, 38	Am	×
Gifford, (4½ miles s. of Lickburg, G 28) Magoffin			Myrtle, 12	Ad	29
Gilberts Creek, (R. R. name *Gilbert*) Lincoln		H 22	44e	Ad	27
Gilbertsville, Marshall		K 8	38d, 206, 212	Am	22
Gilead, Montgomery		G 24	Mt. Sterling, 12	Ad	29
Giles, (4 miles n. of Buckeye, H 22) Garrard			Lancaster, 44	Ad	×
Gill, (R. R. name *Hermon*) Todd		L 12	44ai	Sou	×
Gillmore, Wolfe		H 28	Jackson, 46	Ad	29
Gilpin, Casey		J 21	McKinney, 18	Ad	12
Gilstrap, (8 miles s. of Renfrow, I 14) Butler			Horsebranch, 38	Am	×
Gimlet, Elliott		E 27	Limestone, 12	Ad	28
Ginseng, (6 miles n. e. of Otter, I 18) Larue			Otter, 38	Am	×
Girdler, Knox		K 25	Jarvis Store, 44	Ad	12
Girkin, Warren		K 15	Bristow, 44	Ad	×
Gleason, Muhlenberg		J 12	Central City, 38, 44	Am., Sou	55
Gittings, (mail to Cloyds Landing) Cumberland		L 19	Cloyds Landing, 202		×
Givens, (3½ miles s. of Herman H 10) Union			Waverly, 38	Am	×
Glade, Marshall		L 8	56b	Sou	×
Glade, (mail to Big Creek) Knox					×
Gladstone, (R. R. name Nortonville) Christian		I 5	Blackford, 38	Am	30
Gladys, (6 miles n. of Slade, G 25) Menfee			Slade, 46	Ad	×
Glasgow, 2 banks, ● Barren		K 17	44e	Ad	2,019
Glasgow Junction, ● Barren		K 17	44n, w, 54	Ad	224
Glass, Harlan			Pineville, 29, 44	Ad	28
Gleanings, Larue		I 19	Newhope, 44	Ad	15
Glencairn, Powell		G 25	46	Ad	28
Glencoe, 1 bank, ● Gallatin		C 21	44f	Ad	226
Glendale, ● Hardin		H 17	44n	Ad	108
Glenbrane, ● Breckinridge		H 15	51b	Ad	170
Glenkenny, (R. R. name *Kennep*) Bourbon		F 23	44c	Ad	28
Glenn, (P. O. name Firebrick) Lewis		C 28	12b	Ad	×
Glenmont, (1 mile e. of Esculapia, D 26) Lewis			See Vanceburg		×
Glenmore, (4 miles n. of Sandhill, J 15) Warren			Sunnyside, 44	Ad	×
Glen Park, (mail to Melbourne) Campbell			12b	Ad	×
Glenns, (3 miles s. w. of Millville, F 21) Woodford			Millville, 43	Ad	×
Glensfork, Adair		K 20	Creelsboro, 202		130
Glenview, ● Jefferson		E 18	44l	Ad	×
Glenville, McLean		H 12	Livia, 44	Sou	116
Glenwood, Lawrence		E 29	Denton, 3, 12	Ad	48
Gloria, Shelby					×
Godfrey, (4½ miles n. w. of Akersville, M 17) Allen			Glasgow, 44	Ad	18
Godman, (R. R. name *Hendricks*) Muhlenberg		I 12	44dd	Sou	18
Goeing, (4 miles e. of Floral, H 13) Hancock			Whitesville, 38	Am	×
Goff, Edmonson		J 16	Leitchfield, 38	Am	×
Goforth, Pendleton		C 23	Falmouth, 44	Ad	28
Golden, (4 miles n. w. of Williamsburg, L 23) Whitley			Williamsburg, 44	Ad	×
Gold City, Simpson		L 15	Franklin, 44	Ad	12
Goldenpond, ● Trigg		L 9	Canton, 226		160
Golds, Webster		I 10	Mayfield, 38	Am	17
Golo, Graves		L 7	Blackford, 38	Am	×
Gomez, (4 miles s. e. of Noble, I 27) Breathitt			Noble, 46	Ad	×
Goocland, Jackson		I 24	Wildie, 44	Ad	×
Goodloe, Floyd		H 29	Myrtle, 12	Ad	27
Goodluck, (5 miles s. of Edmonton, K 18) Metcalfe			Glasgow, 44	Ad	×
Goodnight, (5½ miles n. of Glasgow, K 17) Barren			Glasgow, 44	Ad	×
Goodsey, (5 miles n. of West Liberty, G 27) Morgan			West Liberty, 46	Ad	27
Goosecreek, (3 miles s. of Worthington, E 18) Jefferson			44l	Ad	×
Goosecreek, (8 miles s. of Manchester, J 26) Clay			Altamont, 44	Ad	27
Gordon, (Letcher)			Pineville, 29, 44	Ad	×
Gordonsville, Logan		L 13	Ferguson, 44	Ad	117
Goresburg, (mail to Junction City) Boyle			44p	Ad	×
Gormans, (mail to Saxtons) Whitley			44q	Ad	×
Gose, (4 miles n. w. of Millsprings, L 22) Wayne			Millsprings, 202		×
Goshen, Oldham		E 18	Prospect, 44	Ad	60
Gourd, (3 miles w. of Indianbottom, J 28) Letcher			Pineville, 29, 44	Ad	×
Grace, (3½ miles s. e. of Benge, J 25) Clay			Altamont, 44	Ad	15
Gracey, (Christian		L 20	38k, 44o	Am., Sou	112
Gray Lime Kiln, (mail to Eddyville) Lyon			226		×
Gradyville, Adair		K 19	Greensburg, 44	Ad	150
Graefenburg, Shelby		F 20	Avenstoke, 115	Sou	140
Grafton, (4 miles w. of Lawrenceburg, F 21) Anderson			Lawrenceburg, 115	Sou	×
Grafton, (mail to Arlington) Hickman			38b	Am	11
Grahamton, ● Meade		G 17	Tiptop, 38	Am	290
Grahamville, McCracken		J 6	See Paducah		18
Grahn, (P. O. name Fireclay) Carter		E 28	12c	Ad	×
Grand Rivers, ● Livingston		K 8	38d	Am	70
Grandview, Hardin		G 17	Rineville, 38	Am	×
Grange City, Fleming		E 26	Hillsboro, 22	Ad	143
Grange Store, Pike		I 31	Ward City, 12, 36	Ad	×
Grant, ● Boone		B 21	204, 207, 218, 222		105
Grant, (mail to Music) Boyd			3, 12c	Ad	×
Grant, (P. O. name Pruett) Kenton		K 22	44a	Ad	×
Grants Lick, ● Campbell		B 23	Kenton, 44	Ad	70
Grapeville, Perry		I 28	Jackson, 46	Ad	×
Grapevine, Perry					27
Grassland, (5 miles w. of Brownsville, J 16) Edmonson			Rockyhill Sta., 44	Ad	×
Grassy, Montgomery		F 24	Mt. Sterling, 12	Ad	27
Grassycreek, Morgan		G 27	Torrent, 46	Ad	28
Gratz, ● Owen		D 21	215d		246
Gravel Switch, (mail to Grand Rivers) Livingston		K 8	38d	Am	×
Gravel Switch, Marion		H 20	44p	Ad	110
Graves Shoals, (mail to Richardson) Lawrence			12f	Ad	×
Gray, ● Knox		K 24	44r	Ad	246
Gray Oak, Jackson		I 25	Longford, 44	Ad	×
Grays, (mail to Monti) Lyon			226		×
Grays Branch, (mail to Muckop) Greenup		C 28	12b	Ad	×
Grays Landing, (mail to Cloyds Landing) Cumberland			202		×
Grayson, 1 bank, ● Carter		E 28	31	Ad	606
Grayson Springs, Grayson		I 16	Clarkson, 38	Am	×
Grayson Springs, (P. O. name Clarkson) Grayson		H 16	38c	Am	×
Graysville, (mail to Guthrie) Todd		M 12	Guthrie, 44	Ad., Sou	×
Greasy Creek, (mail to Stokes) Russell			202		×
Greathouse, Scott		E 22	Georgetown, 18, 35, 115	Ad., Sou	390
Greeley, (3½ miles e. of Donnelly, H 25) Lee			Irvine, 53	Ad	×
Green, (3½ miles n. of Newfoundland, F 27) Elliott			Newfoundland, 12	Ad	28
Greenbrier, (2 miles w. of Woodlawn, G 19) Nelson			44o	Ad	10
Greencastle, Warren		K 15	212		60
Greenchapel, (6 miles w. of Stinnett, G 20) Nelson			Wakefield, 44	Ad	×
Greendale, Fayette		F 22	18a	Ad	18
Green Ferry, (mail to Pinckneyville) Livingston			226		×
Greenfield, Cumberland		L 9	Burkesville, 202		11
Greenhall, Jackson		J 25	Altamont, 44	Ad	×
Greenhill, Warren		L 15	Bowling Green, 44, 140, 212	Ad	12
Greenmount, Laurel		J 24	Altamont, 44	Ad	×
Greens, (mail to Gracey) Christian			38k	Am	×
Greensburg, 1 bank, ● Green		J 19	44r	Ad	564
Greenup, 1 bank, ● Greenup		C 28	12b, 206, 215, 234	Ad	711
Greenville, 1 bank, ● Muhlenberg		J 21	38d	Am	1,051
Greenwood, Pulaski		L 25	18c, d	Ad	340
Gregory, Wayne		L 22	Alpine, 18	Ad	21
Gresham, Green		J 19	Greensburg, 44	Ad	48
Griffin, (3½ miles n. of Parmleysville, L 22) Wayne			Coolidge, 18	Ad	×
Griffith, Daviess		G 13	51a	Ad	×
Grissom, (mail to Stanley) Daviess		G 12	214, 220, 222, 228		190
Grit, (3 miles n. of Bush, K 25) Laurel			Bush, 44	Ad	×
Grove, Casey		I 21	Kingsville, 18	Ad	×
Grove Center, Union		H 9	38l	Am	28
Groveland, Meade		G 16	Ekron, 51	Ad	27
Groves, (mail to Iuka) Livingston			226		×
Grove Shoals, (P. O. name Patrick) Lawrence		G 29	12f	Ad	×
Grubridge, (mail to Bethlehem) Henry		E 20	Pleasureville, 44	Ad	×
Grundy, Pulaski		J 23	Somerset, 18	Ad	28
Gubser, Campbell		B 23	California, 12, 206, 284	Ad	27
Gudgell, (5½ miles n. w. of Lawrenceburg, F 21) Anderson			Lawrenceburg, 115	Sou	×
Guffey, McLean		H 12	Livia, 44	Sou	×
Gulnare, Pike		H 30	Ward City, 12, 36	Ad	160
Gum, (7 miles s. w. of Milton, C 19) Trimble			204, 218, 222		×
Gumgrove, Union		H 9	Grove Center, 38	Am	×
Gum Sulphur, Rockcastle		I 25	44p	Ad	×
Gunpowder, Boone		B 21	Crescent, 44	Ad	28
Guston, ● Meade		G 16	51a	Ad	78
Guthrie, 1 bank, ● Todd		M 12	44q, aa, bb	Ad., Sou	807
Gypsy, Magoffin		H 28	Jackson, 46	Ad	×
H					
Haas, (2 miles s. e. of Cabell, G 20) Wayne			Lula, 202		×
Habit, Daviess		H 13	Dermot, 38	Am	28
Haden, (mail to Rowland) Lincoln			44e	Ad	×
Hadensville, Todd		M 13	44b	Ad	220
Hadley, Warren		K 15	Bowling Green, 44, 140, 212	Ad	21
Hager, Magoffin		G 27	Jackson, 46	Ad	28
Hahntown, (mail to Bloomfield) Nelson		G 19	Bloomfield, 44	Ad	×
Hall, (12 miles s. e. of Somerset, J 22) Pulaski			Somerset, 18	Ad	12
Hallewell, (3½ miles n. of Oakton, L 5) Hickman			Oakton, 55	Sou	×
Halbert, (mail to Vanceburg) Lewis		C 27	Rome, 12b	Ad	×
Halcom, (5 miles e. of Fields, F 28) Elliott			Webbville, 31	Ad	×
Haley, Magoffin					28
Haleys Mill, Christian		K 12	Crofton, 44	Sou	12
Halfway, Allen		L 15	Scottsville, 11	Ad	102
Halifax, Allen		L 16	Scottsville, 11	Ad	38
Hall, (2 miles n. of Carson, J 29) Knott			Jackson, 46	Ad	28
Hallam, Owen		D 22	Sparta, 44	Ad	27
Halls, (mail to Georgetown) Scott			3a	Ad	×
Halls Gap, (mail to Maywood) Linn		I 22	Maywood, 44	Ad	×
Halsell, (mail to Richardsville) Warren		K 15	Bowling Green, 44, 140, 212	Ad	×
Halsey, ● Whitley		M 15	39o		×
Hamby Station, (R. R. name *Greenvale*) Hopkins		J 10	38d, h	Am	18
Hamilton, Boone		B 22	204, 207, 218, 222		55
Hamilton, (mail to Lexington) Fayette			44c	Ad	×
Hamlet, Marshall		L 8	Benton, 56	Sou	17
Hamlin, ● Calloway		M 8	210, 212		20
Hammack, Garrard		I 28	Point Leavell, 44	Ad	13
Cammels, (3½ miles e. of Ewingford, D 20) Trimble			Sulphur, 44	Ad	×
Hammond, (9 miles n. e. of Flatlick, L 25) Knox			Flatlick, 44	Ad	×
Hammonville, ● Hart		I 18	Bonnieville, 44	Ad	75
Hampton, ● Livingston		J 8	See Carrsville		210
Hankla, (6 miles w. of Junction City, H 21) Boyle			Junction City, 18, 44	Ad	×
Hanks, (7 miles w. of Dryridge, C 22) Grant			Dryridge, 18	Ad	26
Hanly, Jessamine		G 22	Nicholasville, 18, 44, 53	Ad	55
Hansbrough, (P. O. name Longgrove) Hardin		H 17	38c	Am	×
Hansbrough, (mail to Shelbyville) Shelby			44k	Ad	×
Hansford, (7 miles s. of Mt. Vernon, I 24) Rockcastle			Mt. Vernon, 44	Ad	×
Janson, 1 bank, ● Hopkins		J 11	44y	Sou	549
Harbison, (mail to Scotts Station) Shelby			44k	Ad	×
Harcourt, (3½ miles e. of Tolu, I 8) Crittenden			See Tolu		×
Hardin, ● Marshall		L 8	56b	Sou	240
Harding, (mail to Morganfield) Union		H 10	38k	Am	×
Hardinsburg, 1 bank, ● Breckinridge		G 15	51c	Ad	659
Hardin Springs, Hardin		H 16	Big Clifty, 38	Am	55
Hardyville, ● Hart		J 18	Rowlett's, 44	Ad	166
Harlan, ● Harlan		I 27	Pineville, 29, 44	Ad	380
Harmon Creek, (mail to Russell)			202		×
Harmony, (P. O. name Stamping Ground)		F 21	Stamping Ground, 35	Ad	60
Harmony Landing, Goshen, Oldham					
Harnett, Breckinridge					
Harp, Franklin		F 21	Frankfort, 12, 35, 44	Ad	35
Harpers Ferry, Henry		D 21	Pleasureville, 44	Ad	27
Harreldsville, Butler		K 23	Ranch, 44	Sou	×
Harris, (7 miles n. of Upper Tygart, E 27) Lewis			Upper Tygart, 12	Ad	25
Harrisburg, Owen		D 21	Sparta, 44	Ad	36
Harris Flat, (mail to Silvercreek) Madison			44r	Ad	×
Harrisgrove, Calloway		M 7	Murray, 56	Sou	56
Harrisonville, ● Shelby		F 20	Waddy, 115	Sou	120
Harrodsburg, 2 banks, ● Mercer		G 21	115b	Sou	2,876
Harrods Creek, ● Jefferson		E 18	44l, 215d	Ad	80
Hartford, 2 banks, ● Ohio		I 13	Beaverdam, 38	Am	785
Hartley, (3 miles e. of Tackett, I 20 Pike)			Jackson, 46	Ad	×
Harveyton, (3 miles n. e. of Powers, I 24) Casey			Moreland, 18	Ad	13
Harvieland, Franklin		F 21	215e		22
Harvy, Marshall		L 8	Benton, 56	Sou	
Hatcher, (3½ miles s. of Campbellsville, J 20) Taylor			Campbellsville, 44	Ad	×
Hatfield, (mail to Catlettsburg) Boyd			12c, 200	Ad	×
Hathaway, Boone		B 21	Richwood, 18	Ad	27
Hatton, Shelby		F 20	44b	Ad	×
Havilandsville, (3½ miles n. w. of Marion, G 26) Menifee			Slade, 46	Ad	×
Haviland, ● Harrison		D 23	Robinson, 44	Ad	27
Hawesville, 1 bank, ● Hancock		G 14	51d, 220, 222		
Hawkins, (4 miles n. of Bainbridge, K 10) Christian			Bainbridge, 38	Am	×
Hawthorne, Campbell		B 23	Springlake, 44	Ad	22
Hayden, (mail to Perkins) Madison		G 22	58a	Ad	×
Haynes, (mail to Whalen) Daviess			38f	Am	×
Haynesville, Ohio		H 14	Reynolds Sta., 38	Am	27
Hays, Warren		K 16	Rockhill Sta., 44	Ad	79
Haystack, Powell		G 26	Slade, 46	Ad	25
Hazelle, (mail to Lebanon) Marion		H 20	Lebanon, 44	Ad	×
Hazelwood, (mail to Soldier) Carter			12e	Ad	×
Haywood, (5 miles s. w. of Glasgow, K 17) Barren			Glasgow, 44	Ad	×
Hazard, ● Perry		J 27	Jackson, 46	Ad	220
Hazel, ● Calloway		M 8	56b	Sou	310
Hazelgreen, ● Wolfe		G 26	Torrent, 46	Ad	225
Hazelton, Muhlenberg		J 12	38d	Am	21
Hazlepatch, Laurel		J 24	44q	Ad	250
Hazelwood, Ballard		J	See Wickliffe		21
Head of Grassy, Lewis		D 27	Helena, 12	Ad	27
Head Quarters, ● Nicholas		E 24	Carlisle, 44	Ad	42
Hearin, Webster		I 10	Sullivan, 38	Am	21
Heath, (2 miles n. of Lamont, K 8) McCracken			See Paducah		13
Hebbardsville, ● Henderson		G 11	Spottsville, 51, 212	Ad	310
Hebron, Boone		A 22	Constance, 201, 218, 222, 230		45
Hedgers, (P. O. name Cedargrove) Menifee		F 23	12A	Ad	12
Hedges, Clark		F 24	12c	Ad	27
Hedgeville, (4½ miles e. of Danville, H 21) Boyle			Danville, 18	Ad	×
Heekin, Grant		D 22	Williamstown, 18	Ad	22
Heflin, Ohio		I 13	Nuckols, 44	Ad	×
Heights, (3½ miles s. e. of Fairdealing, L 8) Marshall			Benton, 56	Sou	13
Helena, Mason		D 25	Helena Sta., 41	Ad	×
Helena Station, Mason		D 25	44d	Ad	110
Helena Landing, (mail to Kendall) Russell			202		×
Helton, Leslie		K 27	Pineville, 29, 44	Ad	27
Hemlock, (3 miles s. Combs, J 29) Knott			Jackson, 46	Ad	×
Hemphalls, (mail to Barboursville) Knox			44r		×
Hemptridge, Shelby		F 20	115a	Sou	38
Henderson, ● son		G 11	38d, 44g, 51c, 208, 210, 220, 222, 244	Ad., Am., Sou	10,272
Hendricks, ● Magoffin		H 23	Jackson, 46	Ad	×
Hendricks, (P. O. name Godman) Muhlenberg		I 12	44dd	Sou	×
Henry, Morgan		G 27	Slade, 46	Ad	×
Henshaw, ● Union		H 9	38k	Am	35
Hensons, (mail to Carmack) Lyon			226		×
Hensonville, (2½ miles e. of Randolph, K 18) Metcalfe			Glasgow, 44	Ad	×
Herald, (3 miles s. of Oakdale, H 26) Breathitt			Oakdale, 46	Ad	12
Herbert, (mail to Sideview) Montgomery		F 24	Mt. Sterling, 12	Ad	×
Herbert, Ohio		H 10	Actinaville, 38	Am	×
Herd, (5 miles n. e. of Princess, D 29) R. R. name Meads, Boyd			12	Ad	×
Herman, Union		H 10	Waverly, 38	Am	13
Hermann, (mail to Normal) Boyd			12a, e	Ad	×
Hermon, (P. O. name Gill) Todd		L 14	44ai	Sou	×
Herndon, Christian		L 12	44ee	Sou	78
Herndon, (mail to Georgetown) Scott		F 22	115c	Sou	×
Herrwood, (r. f. d. from Owensboro) Daviess		H 15	214, 220, 222, 228		×
Herschel, (3 miles n. of Berryslick, K 14) Butler			Baugh, 44	Sou	×
Heselton, Lewis		D 27	Vanceburg, 12, 206, 234	Ad	28
Hesler, Owen		D 21	Sparta, 44		×
Hestand, (3 miles n. of Boles, M 18) Monroe			Glasgow, 44	Ad	×
Hettle, (2½ miles n. w. of Alford, G 21) Anderson			McBrayer, 115	Sou	×
Hibernia, Larue		I 18	Hodgensville, 38	Am	×
Hickman, 2 banks, ● Fulton		M 4	56c, 206, 214a, 216, 222, 236, 238	Pac., Sou	1,589
Hickory flat, Simpson		L 15	Franklin, 44	Ad	38
Hickorygrove, (R. R. name *Hickory*) Graves		L 6	38f	Am	250
Hickesville, (4 miles w. of Olivville, E 29) Lawrence			Wellsville, 31	Ad	×
Hico, ● Calloway		L 8	Dexter, 55	Sou	45
Hidalgo, (3 miles n. of Powersburg, M 21) Wayne			Coolidge, 18	Ad	×
Higbon, Grayson		I 16	Clarkson, 38	Am	18
Higginsport Station, (mail to Augusta) Bracken		C 24	12b	Ad	×
Highbridge, ● Jessamine		G 22	18b	Ad	170
Highgrove, Nelson		F 19	Deatsville, 44	Ad	58
Highknob, Jackson		J 25	Altamont, 44	Ad	×
Highland, Lincoln		I 22	Kingsville, 18	Ad	90
Highland, (mail to Gilbert) Carter			12c	Ad	×
Highland, (mail to Corydon) Henderson		H 10	38k	Am	×
Highland, (mail to Ludlow) Kenton			18a	Am	×
Highland Park, Jefferson		E 18	44n	Ad	998
Hightower, (3 miles s. e. of Morgan, D 23) Pendleton			Boyd, 44	Ad	×
Highway, (4 miles e. of Greengrove, L 19) Clinton			Wheatstone, 202		60
Hikes, Jefferson		E 18	Jeffersontown, 115	Sou	65
Hilda, (mail to Burtonville) Lewis		D 26	Springdale, 12	Ad	×
Hilda, (7 miles w. of Morehead, E 26) Rowan			Morehead, 12	Ad	28
Hill Cut Off, (mail to Empire) Christian			44y	Sou	×
Hillenmeyer, (mail to Lexington) Fayette			18a	Ad	×
Hillgrove, Meade		G 16	Guston, 51	Ad	×
Hillsboro, ● Fleming		E 26	22b	Ad	227
Hillspring, Henry		E 20	44h	Ad	×
Hilside, (mail to Mercer Station) Muhlenburg			38d	Am	×
Hillsville, (2 miles w. of Dyersburg, J 9) Livingston			Kuttawa, 38, 226	Am	×
Hilltop, (1 mile n. of Sapp, E 25) Fleming			Nepton, 44	Ad	28
Hilsdale, (3½ miles n. of Gold City, L 15) Simpson			Salmons, 44	Ad	×
Hindman,

Town. County.	Index.	Railway, or, if not on a Railroad, nearest station.	Ex.	Pop.
Hoertz, Jefferson	F 18	44n	Ad	×
Hoge, (mail to Frankfort) Franklin		44h	⊏ Ad	×
Holbrook, Grant	C 22	Williamstown, 18	Ad	40
Holden, (2½ miles n. w. of Barbourville, L 25) Knox		Barbourville, 44	Ad	×
Holland, Allen	L 16	Scottsville, 11	Ad	140
Holly, (3 miles s. of Eveleigh, H 16) Grayson		Leitchfield, 38	Am	×
Hollyhill, Whitley	M 23	Pineknot, 18	Ad	×
Holston, (3 miles s. of Flintsprings, I 14) Butler		Horsebranch, 38	Am	×
Holt, Breckinridge	G 14	51a, 220, 222	Ad	×
Holycross, Marion	H 19	Loretta, 44	Ad	45
Home, (mail to Dorton) Pike	J 30	Jackson, 46	Ad	×
Homer, Logan	L 14	Edwards, 44	Sou	20
Honey Cut, (mail to Etoile) Barren	L 17	Glasgow, 44	Ad	×
Honeysuckle, (5 miles n. w. of Frankfort, F 20) Franklin		Frankfort, 12, 35, 44	Ad	×
Hoods, Greenup	D 28	Greenup, 12, 206, 234	Ad	35
Hooktown, Nicholas	E 24	Cynthiana, 44	Ad	×
Hooppole, ● Anderson	G 20	Bondville, 115	⊏ Sou	12
Hope, (R. R. name *Johnsons*) Montgomery	F 25	12h	⊏ Ad	27
Hopewell, Geenup	D 28	⊙ 31	Ad	27
Hopkinsville, 4 banks, ● Christian	L 11	⊙ 38k, n, 44y	Am., Sou	7,280
Hopper, Knox	K 25	Baileys Switch, 44	⊏ Ad	80
Hopson, Caldwell	K 9	Cobb, 38	Am	×
Horeb, (10 miles s. e. of Paceton, J 12) Muhlenberg		Penrod, 44	Sou	×
Horntown, Grayson	I 16	Clarkson, 38	Am	12
Horsebranch, Ohio	I 14	⊙ 38c, f	Am	145
Horsecave, 1 bank, ● Hart	J 17	⊙ 44n	Ad	867
Horseshoe Bottom, Russell	K 20	Stokes, 202		×
Horton, Ohio	I 14	38c	⊏ Am	160
Hoskinston, Leslie	K 27	Pineville, 29, 44	Ad	27
How, (3 miles s. of Bronston, K 22) Pulaski		See Burnside		×
Howard, (mail to Westpoint) Hardin	F 17	51a	⊏ Ad	25
Howard, (R. R. name *South Ripley*) Mason	C 25	12b	⊏ Ad	27
Howard Mills, Montgomery	F 25	Ewington, 12	Ad	28
Howards Creek, Breathitt	I 26	Jackson, 46	Ad	27
Howardstown, (8 miles s. of Newhaven, H 18) Nelson		Newhaven, 44	Ad	32
Howel, ● Christian	L 11	44cc	Sou	12
Howevalley, Hardin	H 16	Summit, 38	Am	45
Howland, (mail to Quincy) Lewis		12b	⊏ Ad	×
Hoyt, (3 miles e. of Foxport, D 26) Lewis		Flemingsburg, 22	Ad	85
Hubbard, (2½ miles n. e. of Alone, K 18) Metcalfe		Glasgow, 44	Ad	×
Hubble, Lincoln	H 22	Stanford, 44	Ad	×
Huber, (mail to Stethton) Hardin		38c	⊏ Am	×
Huber, (3½ miles s. of Brooks, F 18) Bullitt		44n	⊏ Ad	×
Hudgins, Green	J 18	Greensburg, 44	Ad	22
Hudson, Breckinridge	H 16	Harned, 51	Ad	28
Hueysville, Floyd	H 29	Jackson, 46	Ad	27
Huff, Edmonson	J 15	Leitchfield, 38	Am	×
Hughart, (mail to Rothwell) Menifee	G 25	119		×
Hughey, (6 miles s. of Kelsey, J 9) Lyon		Kuttawa, 38, 226	Am	17
Hugo, (3 miles s. of Mt. Eden, F 20) Spencer		Waddy, 115	⊏ Sou	×
Hulette, Lawrence				×
Hume, (2½ miles n. e. of Berkshire, B 21) Boone		Berkshire, 44		27
Humphrey, Casey	J 21	Waynesburg, 18	Ad	×
Hunnewell, Greenup	D 29	⊙ 31	⊏ Ad	26
Hunt, Clark	F 24	Winchester, 12, 44, 46	Ad	28
Hunters Depot, Nelson	G 19	44o	⊏ Ad	18
Hunterton, (mail to Woodford) Woodford	F 22	53a		×
Huntersville, Clinton	M 21	Whetstone, 202		×
Hunting Branch Mine, (mail to Earlington) Hopkins		44y	⊏ Sou	×
Huntsville, Butler	J 14	Mudriver, 41	⊏ Sou	120
Huntsville, (mail to Falmouth) Pendleton	C 23	Falmouth, 44	Ad	×
Hurst, (3½ miles n. of Hogan, Va.) Harlan				×
Huston, (mail to Pewee Valley) Jefferson		44g	⊏ Ad	×
Hustonville, 1 bank, ● Lincoln	I 21	Moreland, 18	Ad	425
Hutchison, ● Bourbon	F 23	44e	Ad	210
Hyattsville, Garrard	H 22	44e	Ad	32
Hyden, ● Leslie	J 27	Jackson, 46	Ad	269
Hydro, (5 miles s. w. of Hays, K 16) Warren		Smithsgrove, 41	Ad	×
Hygeia Springs, (mail to Richardson) Lawrence		12e	⊏ Ad	×

I

Town. County.	Index.	Railway, or, if not on a Railroad, nearest station.	Ex.	Pop.
Ibex, Elliott	E 28	Limestone, 12	⊏ Ad	12
Ice, Letcher		Pineville, 29, 44	Ad	×
Ida, (2 miles n. e. of Forest Cottage, L 20) Clinton		Whetstone, 202		×
Idlewild, Boone	A 2	207		×
Illwill, Clinton	M 20	Burkesville, 202		×
Ilsley, ● Hopkins	J 11	*Ilsley Sta.*, 38	⊏ Am	65
Ilsley Station, (mail to Ilsley) Hopkins	J 11	38d	⊏ Am	×
Imlay, (12 miles n. of Harlan, L 27) Leslie		Pineville, 29, 44	Ad	×
Independence, ● Kenton	B 23	*Independence Sta.*, 44	⊏ Ad	193
Independence Station, (mail to Scott) Kenton		44f	⊏ Ad	×
Index, (5 miles s. w. of W. Liberty, F 27) Morgan		Torrent, 46	Ad	25
India, (3 miles s. of Argillite, D 29) Greenup		Argillite, 31	⊏ Ad	×
Indian Bottom, Letcher	J 28	Pineville, 29, 44	⊏ Ad	21
Indiancreek, Knox	L 24	Emanuel, 44	Ad	65
Indian Creek, (mail to Kendall) Russell		202		×
Indian Fields, Clark	G 24	46	Ad	×
Indian Springs, Campbell				×
Inez, ● Martin	G 30	Peachorchard, 12	Ad	412
Ingalls Park, (mail to Newport) Campbell		12b	⊏ Ad	×
Ingleside, (3 miles e. of Bandanna, J 6) Ballard		See Paducah		18
Ingram, Bell	L 25	Pineville, 29, 44	Ad	22
Inroad, (5½ miles s. of Glenfork, K 20) Adair		Greelsboro, 201		×
Inwood, (mail to Breeding) Adair	K 19	Burkesville, 202		×
Iola, (P. O. name Fristoe) Marshall	L 8	56b	⊏ Sou	×
Iola, (3½ miles n. e. of Switzer, E 22) Scott		Switzer, 35	Ad	×
Ionia, (2 miles s. w. of Peoples, J 24) Laurel		Livingston, 44	Ad	×
Irad, Lawrence	F 29	Louisa, 12	Ad	15
Irma, (2½ miles n. of Sheridan, I 8) Crittenden		Marion, 38	Am	13
Ironbridge, (2½ miles w. of Threeforks, K 16) Warren		Oakland, 44	Ad	×
Ironhill, Crittenden	I 10	Marion, 38	Am	×
Ironmound, Estill	G 24	Irvine, 120	Ad	×
Iron Ore Switch, (mail to Eureka) Lyon		38d	⊏ Am	×
Ironton, Trigg	L 9	210, 242		75
Irvine, 1 bank, ● Estill	H 25	⊙ 53a	Ad	260
Irvington, 1 bank, ● Breckinridge	G 16	⊙ 51a, b	Ad	385
Irvins Store, Russell	K 21	Somerset, 18	Ad	×
Irwin, (mail to Lagrange) Oldham		44h	⊏ Ad	×
Isaacs, (3½ miles e. of Peoples, J. 24) Jackson		Peoples, 44	Ad	×
Island, ● McLean	I 13	44dd	Sou	105
Island City, Owsley	I 25	Irvine, 120	Ad	×
Isonville, Elliott	F 28	Webbville, 31	Ad	27
Iuka, Livingston	K 8	226		55
Ivory, (4 miles s. of Busseyville, F 29) Lawrence		Busseyville, 12	Ad	18
Ivy, (10 miles s. of Pineville, L 25) Bell		Pineville, 29, 44	Ad	×
Ivyton, Magoffin	G 28	Myrtle, 12	Ad	18

J

Town. County.	Index.	Railway, or, if not on a Railroad, nearest station.	Ex.	Pop.
Jabez, Russell	K 20	Burnside, 8, 18, 202	Ad	28
Jackson, 1 bank, ● Breathitt	H 27	⊙ 46	Ad	941
Jackson, (mail to McAfee) Mercer		115b	⊏ Sou	×
Jacksonville, Bourbon	E 23	Centerville, 35	Ad	12
Jackstown, (5 miles s. of Littlerock, G 24) Bourbon		Millersburg, 44	Ad	57
Jacobs, Carter	E 27	Enterprise, 12	Ad	28
Jacobs Addition, (mail to Louisville) Jefferson		38c	⊏ Am	×
Jamboree, Pike	H 31	Peachorchard, 12	Ad	12
Jamestown, 1 bank, ● Russell	K 20	Burnside, 8, 18, 202	Ad	210
Jane, Harlan		Pineville 29, 44	Ad	×
Jarvis Store, Knox	K 25	Baileys Switch, 44	⊏ Ad	×
Jarvy, (5 miles w. of Eastpoint, G 29) Johnson		Ward City, 12, 37	⊏ Ad	×
Jasper, (mail to Liberty) Casey	J 21	Kingsville, 18	Ad	×
Jasper, (R. R. name *Wyandotte*) Clark	F 23	46	⊏ Ad	27
Jay, (mail to Jamestown) Russell	K 20	Burnside, 8, 18, 202	Ad	×
Jean, (4 miles s. of Webbville, E 28) Lawrence		Webbville, 31	Ad	×
Jeffersontown, ● Jefferson	E 19	⊙ 115a	Sou	440
Jeffersonville, Montgomery	F 25	Spencer, 12	Ad	84
Jellicocreek, (10 miles s. w. of Williamsburg, L 23) Whitley		Williamsburg, 44	Ad	322
Jenkensville, Washington	H 21	Springfield, 44	Ad	55
Jennie, Barren	J 17	Cave City, 44	Ad	×
Jensontown, Washington	H 20	Aliceton, 44	⊏ Ad	×
Jeptha, Morgan	J 28	Webbville, 31	Ad	25
Jeremiah, Letcher	J 29	Pineville, 29, 44	Ad	21
Jericho, Henry	D 20	44h	Ad	270
Jessamine, Jessamine	G 22	18b	⊏ Ad	×
Jesse, Perry	K 28	Pineville, 29, 44	Ad	27
Jett, ● Franklin	F 21	44h	Ad	28
Jettscreek, Breathitt	I 26	Athol, 46	Ad	28
Jewel, (7 miles s. of Dorton, J 30) Pike		Jackson, 46	Ad	25
Jingo, (5 miles n. e. of Hartford, I 14) Ohio		Rosine, 38	Am	×
Jinks, (5 miles e. of Locust Branch, H 24) Estill		Panola, 53	Ad	×
Joe Pike	H 30	Ward City, 12, 36	Ad	12
John, Pike	H 30	Ward City, 12, 36	Ad	×
Johns Hill, Campbell	B 22	Brent, 12	Ad	×
Johnson, (mail to Georgetown) Scott		35a	⊏ Ad	×
Johnson Junction, Fleming	D 25	⊙ 22a, b, 44d	Ad	35
Johnsons, Christian	J 11	Mannington, 44	⊏ Sou	27
Johnsons, (P. O. name Hope) Montgomery	F 25	12h	Ad	25
Johnsville, Bracken	C 24	Augusta, 12, 206, 234	Ad	160
Jolly, (P. O. name McQuady) Breckinridge	H 15	51b	Ad	100
Jolly, (2¾ miles w. of Panther, H 12) Daviess		Browns Valley, 44	⊏ Sou	×
Jolly, (mail to Lisman) Webster		43	Am	×
Jones, (R. R. name *Oaks*) Ohio	H 14	51b	Ad	35
Jones, (mail to Pleasantview) Whitley		44q	⊏ Ad	×
Jonesburg, (mail to Harlan) Harlan	K 27	Pineville, 29, 44	Ad	25
Jonesville, 1 bank, ● Owen	C 22	Glencoe, 44	Ad	168
Joppa, (6 miles s. e. of Columbia, K 19) Adair		Greensburg, 44	Ad	27
Joppy, (mail to Pleasant) Pike	H 30	Ward City, 12, 36	Ad	×
Jordan, ● Fulton	M 5	⊙ 55	Sou	110
Joseph, Letcher		Jackson, 46	Ad	×
Josephine, Scott	D 22	Sadieville, 18	Ad	28
Joy, (4 miles s. w. of Carrsville, I 8) Livingston		See Carrsville		×
Joyce, (3½ miles e. of Poplarhill, J 21) Casey		Eubank, 18	Ad	12
Joyesdale, (2 miles s. of Scoffs Station, E 20) Shelby		115a	⊏ Sou	×
Judge, (3½ miles n. w. of Fruithill, K 11) Christian		Kelly, 44	⊏ Sou	×
Judson, Garrard	H 22	Lancaster, 44	Ad	×
Judy, Montgomery	F 25	Mt. Sterling, 12	Ad	28
Julian, Christian	L 10	44cc	Sou	35
Jumbo, (4½ miles e. of McKinney, I 21) Lincoln		McKinney, 18	Ad	×
Junction, (mail to Hardinsburg) Breckinridge	G 15	51b, c	⊏ Ad	×
Junction City, ● Boyle	H 21	⊙ 18b, 44p	Ad	817
Juniata, Barren		Glasgow, 44	Ad	×
Juno, (mail to Somerset) Pulaski	K 22	Somerset, 18	Ad	×
Justice, (4½ miles n. w. of Gordonsville, L 15) Logan		Ferguson, 44	⊏ Ad	×

K

Town. County.	Index.	Railway, or, if not on a Railroad, nearest station.	Ex.	Pop.
Kaler, Graves	K 7	Boaz, 38	Am	17
Kane, Campbell	B 23	California, 12, 206, 234	Ad	59
Kansas, Graves	K 6	Boaz, 38	Am	45
Karnes, (mail to Island) McLean		44dd	⊏ Sou	×
Katy, (mail to Mt. Savage) Carter		12c	⊏ Ad	×
Keaton, Johnson				×
Keavy, Laurel	K 24	Lily, 44	Ad	×
Keefer, (3½ miles n. w. of Corinth, D 22) Grant		Corinth, 18	Ad	×
Keel, Logan	K 13	Epley Sta., 44	⊏ Sou	×
Keels, (mail to Artemus) Knox		44r	⊏ Ad	×
Keene, ● Jessamine	G 24	⊙ 53a	Ad	540
Kelat, Harrison	D 23	Robinson, 44	Ad	55
Kellers, (mail to Cynthiana) Harrison		44a	⊏ Ad	×
Kelly, (R. R. name *Kelleys*) Christian	K 11	44y	⊏ Sou	110
Kelsey, 1 bank, ● Caldwell	J 9	38k	⊏ Am	210
Keltner, Adair	K 19	Greensburg, 44	Ad	×
Kemps, (mail to Columbus) Hickman		55	⊏ Sou	×
Kendall, (3 miles n. w. of Rowena, L 21) Russell		202		×
Kennard, (5 miles n. of Sardis, D 24) Mason		Maysville, 12, 44, 206, 234	Ad	×
Kennebec, (mail to Benson) Franklin		44h	⊏ Ad	×
Kennedy, ● Christian	M 11	44cc	Sou	27
Kenney, (mail to Midway) Scott	F 22	115c	⊏ Sou	×
Kenney, (P. O. name Glenkenny) Bourbon	F 23	44e	⊏ Ad	×
Kensee, ● Whitley	M 24	40, 44q	⊏ Ad	×
Kensington, (mail to Richwood) Boone		18a	⊏ Ad	×
Kent, Menifee	F 26	Rothwell, 12	Ad	25
Kenton, Kenton	B 22	44a	⊏ Ad	120
Kenton Heights, (mail to Erlanger) Kenton		16, 18a	⊏ Ad	28
Kentontown, Robertson	D 24	Cynthiana, 44	Ad	×
Kentucky Central Junction, (mail to Covington) Fayette		12b	⊏ Ad	×
Kepler, (5½ miles s. of Smithsgrove, K 16) Warren		Smithsgrove, 44	Ad	×
Kerbyknob, (3 miles s. w. of Alcorn, H 24) Jackson		Berea, 44	Ad	×
Kerz, (4½ miles s. e. of Flatgap, G 28) Johnson		Richardson, 12	Ad	25
Kessinger, Hart	J 17	Munfordville, 44	Ad	×
Kettle, Cumberland	M 19	Burkesville, 202		18
Keyes, (mail to Normal) Boyd		12a, e	⊏ Ad	×
Keysburg, Logan	M 13	Allensville, 44	Ad	210
Key West, Kenton	B 22	18a	⊏ Ad	27
Keysers, (P. O. name Blackrock) Grayson	I 15	⊙ 38c	⊏ Am	×
Kezer, (5 miles n. of Pinetop, J 29) Knott		Jackson, 46	Ad	×
Kidder, Wayne	K 22	Burnside, 8, 18, 202	Ad	×
Kidd Mills, (1½ miles n. e. of Crailhope, J 18) Green		Greensburg, 44	Ad	×
Kidds Store, Casey	I 21	Moreland, 18	Ad	13
Kiddville, Clark	F 24	Indianfields, 46	Ad	150
Kildare, (mail to Pinckneyville) Livingston	J 8	Mexico, 38	⊏ Am	×
Kilgore, (P. O. name Rush) Carter	E 28	⊙ 3, 12c	⊏ Ad	110
Kilgore, (1 mile e. of Rush, E 28) Carter		Rush, 3, 12	Ad	×
Kimble, Russell	K 20	Greensburg, 44	Ad	105
King Mills, (4½ miles n. e. of Waverly, H 10) Henderson		Waverly, 38	Am	45
Kings Creek, Letcher	K 29	Pineville, 29, 44	Ad	27
Kings Landing, (mail to Brandenberg) Meade		220		×
Kings Station, Estill	H 24	53a	⊏ Ad	×
Kingston, Madison	H 24	Whites Sta., 44	Ad	180
Kingsville, (R. R. name *Kings Mountain*) ● Lincoln	I 21	⊙ 18b	Ad	450
Kinkaid, (P. O. name Dryrun) Scott	E 22	18a	Ad	×
Kinkead, Pendleton	C 24	Falmouth, 44	Ad	×
Kinner, (R. R. name *Curnutts*) Lawrence	E 29	12e, 200	⊏ Ad	×
Kinney, (3½ miles n. w. of Esculapia, D 26) Lewis		Esculapia, 12, 206, 234	Ad	×
Kinniconick, (5 miles n. w. of Mouth of Laurel, D 27) Lewis		Rugless, 12	⊏ Ad	×
Kino, (3 miles n. of Eighty Eight, K 17) Barren		Glasgow, 44	Ad	×
Kinross, (2½ miles w. of Winchester, G 23, mail to Winchester) Clark		46	⊏ Ad	×
Kirbyton, ● Carlisle	L 6	Bardwell, 38	Am	65
Kirk, Breckinridge	G 15	51b	Ad	26
Kirkland, (1 mile e. of Antioch, G 20) Washington		Bloomfield, 44	Ad	×
Kirklevington, (r. f. d. from Lexington) Fayette		See Lexington		×
Kirkmansville, Todd	K 12	Elkton, 44	Sou	126
Kirksey, Calloway	M 8	Murray, 56	Sou	79
Kirksville, ● Madison	H 23	Silvercreek, 44	Ad	180
Kirkwood, Mercer	G 21	Bondville, 115	⊏ Sou	×
Kise, (mail to Gallup) Lawrence		12e	⊏ Ad	×
Kiserton, Bourbon	E 23	44a	Ad	×
Kissie, (mail to Locustbranch) Estill	H 24	Panola, 53	Ad	×
Klondike, (5 miles e. of Leonard, K 28) Harlan		Pineville, 29, 44	Ad	×
Knifley, Adair	J 20	Campbellsville, 44	Ad	130
Knight, (6 miles s. of Hamlin, M 9) Calloway		210, 242		×
Knoblick, Metcalfe	K 18	Glasgow, 44	Ad	110
Knoblick, (mail to Shelby City) Boyle		44p	⊏ Ad	×
Knoblick, (P. O. name Lytle) Lincoln		44p	⊏ Ad	×
Knobs, (7 miles w. of Shepherdsville, F 18) Bullitt		Shepherdsville, 44	Ad	×
Knome, (3 miles n. of Lamasco, K 9) Lyon		Dulaney, 38	Am	×
Knottsville, ● Daviess	H 13	Whalen, 38	⊏ Am	209
Knowlton, Powell	G 25	Stanton, 46	Ad	×
Knoxfork, Knox	K 24	Campbell, 44	⊏ Ad	81
Knoxville, Pendleton	C 23	Dryridge, 18	Ad	265
Knuckles, ● Bell	K 26	Pineville, 29, 44	Ad	×
Kobe, Marshall	K 8	Fristoe, 56	⊏ Sou	×
Kohler, (2 miles s. w. of Gubser, B 23) Campbell		See California		×
Kratts, (mail to Cecilian) Hardin		38c	⊏ Am	×
Krebs, (mail to Paducah) McCracken	K 7	38i	⊏ Am	×
Kriger, (3½ miles n. e. of Craborchard, I 23) ● Lincoln		Craborchard, 44	Ad	×
Krings, (mail to Lonesome) Manifee	F 26	22c	⊏ Ad	×
Kuttawa, 1 bank, ● Lyon	K 9	⊙ 38d, 226	Am	858
Kuttawa Mills, (mail to Kuttawa) Lyon		38d	⊏ Am	×
Kyle, (4 miles n. of Canton) Trigg		Canton, 226		×

L

Town. County.	Index.	Railway, or, if not on a Railroad, nearest station.	Ex.	Pop.
Lacie, (4 miles s. of Turners Station, D 20) Henry		Turners Station, 44	Ad	×
Lackey, Floyd	I 29	Jackson, 46	Ad	27
Lacy, (mail to Farmers) Rowan		12c	Ad	×
Laurel		44	Ad	×
Ladero, (mail to Emanuel) Knox				
Lafayette, 1 bank, ● Christian	M 10	Howell, 44	Sou	199
Laffoon, Daviess	H 1	Dermot, 38	Am	7
Lagrange, 2 banks, ● Oldham	D 19	⊙ 44f, g, h	Ad	646
Lair, ● Harrison	E 23	44a	Ad	160
Lairsville, (mail to Rowena) Russell	L 20	202		×
Lake, (4 miles e. of Bush, K 25) Laurel		London, 44	Ad	×
Lakeland, ● Jefferson	E 19	⊙ 44g	Ad	×
Laketon, Carlisle	K 5	⊙ 55	Sou	×
Lakeville, (3 miles s. of Salyersville, G 28) Magoffin		Jackson, 46	Ad	27
Lamasco, ● Lyon	K 9	Dulaney, 38	Am	134
Lamb, (mail to Pruett) Kenton		44a	⊏ Ad	×
Lamb, (3 miles s. of Dryfork, L 17) Monroe		44a	⊏ Ad	×
Lambric, (15 miles e. of Smithbranch, I 25) Breathitt		Jackson, 46		27
Lamont, McCracken	K 6	See Paducah		12
Lanark, (mail to Memphis Junction) Warren		44bb	⊏ Ad	×
Lancaster, 2 banks, ● Garrard	H 22	⊙ 44e	Ad	1,640
Landsaw, (3 miles s. w. of Stillwater, G 26) Wolfe		Torrent, 46	Ad	27
Lane, Wolfe	H 26	Fincastle, 46	Ad	12
Lang, (mail to Florence Sta.) Graves		38i	⊏ Am	×
Langford, Rockcastle	I 24	44b	Ad	×
Langley, (5 miles s. w. of Alphoretta, H 29) Floyd		Ward City, 12, 36	⊏ Ad	28
Langnau, Laurel	J 24	Altamont, 44	Ad	18
Larkin, Christian	K 10	Kelly, 44	⊏ Sou	×
Larue, Clay	J 24	Altamont, 44	⊏ Ad	29
Lasswell, (mail to Colesburg) Hardin		Colesburg, 44	Ad	×
Latonia, ● Kenton	A 22	44a, f	Ad	1,982
Laughtons Bluff, (mail to Paducah) McCracken		210, 242		×
Laura Furnace, Trigg	L 10	Blood, 210, 242		45
Laurel Bluff, (mail to Yost) Muhlenburg	J 13	Yost, 44	⊏ Sou	×
Laurelcreek, Clay	J 25	Altamont, 44	Ad	110
Laurel Hill, Johnson				×
Larinia, (mail to Logana) Jessamine	G 22	53a	⊏ Ad	×
Lawrence, (3 miles s. of Bagdad, E 20) Shelby		Bagdad, 43	Ad	×
Lawrenceburg, 3 banks, ● Anderson	F 21	⊙ 115a, b	Sou	1,253
Lawrenceville, Grant	D 22	Mason, 18	Ad	38
Lawson, (6 miles n. of Coleman, H 31) Pike		Peachorchard, 12	Ad	×
Lawton, (R. R. name *Lawton Junction*) Carter	E 27	12c, 116	⊏ Ad	55
Layford, (1½ miles n. of Hollyhill, M 23) Whitley		Pineknot, 18	Ad	28
Layman, (7 miles n. of Callaway, L 26) Harlan		Pineville, 29, 44	Ad	12
Laynesville, Floyd	H 30	Ward City, 12, 36	⊏ Ad	10
Laytonsville, (4 miles s. e. of Pon, L 11) Christian		Hopkinsville, 38, 44	Am., Sou	×
Leach, Grayson	I 15	38c	⊏ Am	27
Leadingham, Elliott	E 27	Brinegar, 116		12
Leathers Store, Anderson	G 20	Lawrenceburg, 115	Sou	55
Lebanon, 3 banks, ● Marion	H 19	⊙ 44p, r	Ad	3,043
Lebanon Junction, 1 bank, ● Bullitt	G 18	⊙ 44n, p	Ad	599
Lecta, (4 miles e. of Glasgow, K 17) Barren		Glasgow, 44	Ad	×
Ledbetter, (9 miles s. of Smithland, J 8) Livingston		See Smithland		×
Ledford, Harlan		Pineville, 29, 44	Ad	27
Lee, Butler	J 1	Caneyville, 38	Am	17
Lee City, ● Wolfe	H 2	Jackson, 46	Ad	171
Leeds, (mail to Pruett) Kenton		44a	⊏ Ad	×
Leeport, (4 miles w. of Milton, C 19) Trimble		Milton, 204, 218, 222		
Leesburg, Harrison	E 23	Centerville, 35	Ad	110
Leeslick, Harrison	E 22	Centerville, 35	Ad	27
Lego, (2 miles n. of Rosedale, E 28) Carter		Leon, 12, 31	Ad	27
Leitchfield, 2 banks, ● Grayson	I 15	⊙ 38c	Am	914
Lemon, McLean	I 12	212		×
Lemons, (mail to Pinckneyville) Livingston		226		×
Lenerson, (2 miles of Paynes Depot, F 22) Scott		Paynes Depot, 44	Ad	×
Lenore, (4½ miles s. w. of Deatsville) Nelson	G 19	Deatsville, 44	Ad	
Lenox, (6 miles w. of Elkfork, F 28) Morgan		Webbville, 31	Ad	
Lenoxburg, Bracken	C 24	Falmouth, 44	Ad	81
Leon, Carter	E 28	⊙ 12c, 31	Ad	110
Leonard, Harlan	K 28	Pineville, 29, 44	Ad	22
Leroy, (5½ miles s. w. of Plato, J 23) Pulaski		Hazlepatch, 44	Ad	
Leslie, Cumberland	L 19	Burkesville, 202		180
Lester, (5 miles w. of Baker, J 29) Letcher		Jackson, 46	Ad	
Lester, (mail to Bessie, Tenn.) Fulton		238		
Levee, Montgomery	F 25	Hedges, 12	Ad	110
Levelgreen, Rockcastle	J 24	Mt. Vernon, 44	Ad	
Levias, Crittenden	J 9	Marion, 38	Am	45
Levingood, Pendleton	C 23	44a	⊏ Ad	
Lewis, (P. O. name Utica) Daviess	H 13	44dd	⊏ Sou	220
Lewisburg, 1 bank, ● Logan	K 13	⊙ 44dd	Sou	239
Lewisport, 1 bank, ● Hancock	G 14	⊙ 51a, 220, 222	Ad	325
LEXINGTON, 11 banks, ● Fayette	F 23	⊙ 12c, 18a, b, 44c, h, 46, 115a	Ad., Sou	26,369
Lexington & Eastern Junction, (mail to Hedges) Clark		⊙ 12c, 46	Ad	
Libbie, Lewis				×
Liberty, Casey				450
Liberty, 1 bank, ● Casey	J 21	Kingsville, 18	Ad	450
Lick Branch, (mail to Albany Landing) Cumberland		202		
Lickburg, Magoffin				
Licking, (mail to Farmer) Bath	F 26	12c	⊏ Ad	
Licking, Nicholas	D 24	Pleasantvalley, 44	Ad	17
Licking Union, (mail to Yale) Bath		22c		
Lilac, (6 miles n. w. of Leitchfield, I 15) Grayson		Leitchfield, 38	Am	×
Liletown, Green	J 18	Greensburg, 44	Ad	×
Lily, ● Laurel	K 24	⊙ 44q	Ad	355
Limaburg, Boone	B 21	Bullington, 22	⊏ Ad	28
Limback, (4 miles n. of Union Star, G 15) Breckenridge		Sample	⊏ Ad	×
Lime Creek, Letcher		22		28
Limerick, (4 miles n. of Muses Mills, E 26) Fleming		Poplarplains, 26	Ad	
Limestone, Carter	E 27	12c	⊏ Ad	210
Limeville, (P. O. name Mackoy) Greenup	C 28	⊙ 12b	⊏ Ad	60
Limp, Hardin	H 16	Big Clifty, 38	Am	
Lincoln, (4 miles s. of Dallas, J 22) Pulaski		Somerset, 18	Ad	
Lindsay, Knox	L 25	Barbourville, 44	Ad	
Linecreek, Pulaski	J 23	Pittsburg, 44	Ad	80
Linefork, (3 miles w. of Kingscreek, K 29) Letcher		Pineville, 29, 44	Ad	30
Lines Mill, (5 miles s. w. of Priceville, I 17) Hart		Bonnieville, 44		
Link, (4 miles n. of Doddy, M 16) Allen		Scottsville, 11	Ad	×
Linn Grove, (mail to Murray) Calloway	M 8	Murray, 56	Sou	
Linnie, (5 miles n. of Phil, J 11) Casey		Eubank, 18		
Linton, Trigg	L 9	226		
Linwood, Hart	J 18	Bonnieville, 44	Ad	
Lisman, Webster	I 10	43	Am	
Litsey, (5 miles e. of Valleyhill, G 20) Washington		Valleyhill, 44	⊏ Ad	×
Little, (R. R. name *Willis*) Greenup	C 28	12b	⊏ Ad	×
Littlebend, (4 miles n. of Mining City, J 14) Butler		212		12
Little Cane, (mail to Lot) Whitley	M 24	39a		×
Little Cypress, Marshall	K 8	38d	⊏ Am	17
Little Fork, (mail to Mt. Savage) Carter		12c	⊏ Ad	×
Little Hickman, Jessamine	G 22	Logana, 53	⊏ Ad	30
Little Mount, Spencer	F 20	Taylorsville, 44	Ad	65
Little Muddy, (4 miles s. of Woodbury, J 14) Butler		Bowling Green, 44, 140, 212	Ad	
Littlerock, Bourbon	E 24	Paris, 35, 44	Ad	210
Littlesandy, Elliott	F 28	Morehead, 12	Ad	25
Livermore, 1 bank, ● McLean	I 13	⊙ 44dd, 212	Sou	869
Livia, Daviess	I 13	44dd	Sou	78
Livingston, ● Rockcastle	J 24	⊙ 44b, p, q	Ad	605
Livingstone, (mail to Fredonia) Caldwell	J 9	38k	⊏ Am	×
Lloyd, (mail to Garrison) Lewis		12b	⊏ Ad	×
Load, Greenup	D 28	Greenup, 12, 206, 234	Ad	30
Lobb, (2 miles e. of Hudgins J 17) Green		Greensburg, 44	Ad	×
Lochland, (R. R. name *Aims House*) Jefferson	E 18	38c	⊏ Am	×
Lock, Bell	L 26	Pineville, 29, 44	Ad	45
Lockname, (3 miles w. of Ruckerville, G 24) Clark		Pinegrove, 12		×
Lockport, Henry	D 20	215a		166
Lockwood, Boyd	D 29	12e, 200	⊏ Ad	28
Locust, Carroll				
Locust, (mail to [illegible]) Kenton		44a	⊏ Ad	×
Locust Branch, Estill	H 24	Panola, 53		
Locust Lodge, (mail to Beard) Oldham		44g		
Lodiburg, Breckinridge	G 16	51a		
Logan, (mail to Shelbyville) Shelby	F 19	126		
Logana, Jessamine	G 22	53a		
Logansport, Butler	J 15	212		
Loglick, Clark	G 24	Ford, 44		

Ad., Adams Ex. Am., American Ex. Pac., Pacific Ex. Sou., Southern Ex. U. S., United States Ex.

TOWN. COUNTY.	INDEX.	RAILWAY, or, (if not on a Railroad, nearest station).	EX.	POP.
Logsden, (mail to Pineville) Bell	L 25	29		
Loia, ● Livingston	I 8	Marion		
London, 1 bank, ● Laurel		44q		
Lonedak, (5 miles s. w. of Paducah, J 7) McCracken		See Paducah		
Lonesome, Menifee	F 26	Saltlick, 12, 22		25
Lonestar, (mail to Bengal) Taylor	I 19	Campbellsville		
Long, Warren				
Longbranch, (Winter P. O.) Meade	F 16	51a, 220, 222		
Long Fork, (mail to Carson) Pike	J 29		Ad	
Longgrove, (R. R. name Hansbrough) Hardin	H 17			45
Longlick, Scott	E 22			27
Longrun, Jefferson				45
Longview, Christian				30
Longview, (mail to Glenview) [illegible]				
Lookout, (mail to Ashcamp) Pike	I 30	Ward City, 12, 36		
Loradale, (mail to Centerville) Fayette	F 23	Centerville, 35		
Loretto, ● Marion	H 9	44p		190
Lostcreek, Breathitt	I 7	Jackson, 46		18
Lost Run, (mail to Hardinsburg) Breckinridge	H 16	Hardinsburg, 51		
Lot, Whitley		39a		110
Louisa, 1 bank, ● Lawrence				099
LOUISVILLE, 27 banks, ● Jefferson	E 18	⊙ 9, 12c, 13, 25, 38c, 44g, l, m, n, 47, 49, 51a, 54, 114, 115a, e, 128, 204, 215a, 218, 220, 222, Ad., Am., Sou.		
Louisville Railway Transfer Junction, (mail to Louisville) Jefferson		44	Ad	
Louisville Southern Junction, (mail to Lexington) Fayette		44c	Ad	
Louisville Southern Junction, (mail to Louisville) Jefferson				
Louisville Southern Park, (mail to Clark) Shelby			Sou	
Louisville & Nashville [illegible], (mail to Maceysville) Mason		126		
Lovelaceville, ● Ballard	K 6	See Wickliffe		
Lovell, (P. O. name Emanuel) Knox				
Loveville, (mail to Taylorsville) Spencer	F 20	Taylorsville, 44	Ad	
Lowder, (5 miles n. of Gartwell, D 28) Greenup		Carter, 1		
Lowell, Garrard	H			
Lowell, (mail to Mt. Olivet) Mason				
Lowes, ● Graves	L 6	Viola, 38		
Lowman [illegible]		Richardson, 1		
Lowry [illegible]		Fristoe, 56		
Lucas, Barren				
Lucell, (mail to [illegible])				
Ludlow 1 bank, ● Kenton				
Lula, (2 miles n. e. of [illegible], L 21) Russell				
Lulaton, (mail to Hoskinston) Leslie	K 27			
Lumber Point, (mail to St. Helens) Lee	H 25			
Lunsford, (10 miles s. of Artemus, L 25) Knox		Artemus, 44		
Lusby, Owen	D 23	Corinth, 18		
Lutes, (4 miles e. of Shepherdsville, F 18) Bullitt		Shepherdsville, 44		
[illegible]	G 28	Jackson, 46		
Lynchburg, [illegible] Garrard				
Lyndon, ● Jefferson				
Lynn, Greenup			Ad	
Lynn, (P. O. [illegible]) Nelson				
Lynn Camp, [illegible]				
[illegible], Calloway	M			
Lynnland College, (mail to Glendale) Hardin				
Lynnville, Graves	M			
Lyonia, Hancock	H			
[illegible] Station, (1½ miles [illegible] Newhaven, H 19) Larue				
Lyt[illegible], (5 miles w. of Stanford, I [illegible], R. R. name Knoblick) Lincoln				
Lytten, [illegible]				
M				
McAfee, ● Mercer	G 21			
McBath, (mail to Rodeville) Wayne				
McBrayer, ● Anderson				
McCausey, Menifee				
McClain, (mail to Henderson) Henderson				
McCracken, (3½ miles s. of Climax, I 24) Rockcastle				
Mc[illegible]		Lancaster, 41		
McDaniels, Breckinridge	H 16	Glendean	Ad	
McDonalds Landing, Henderson		208, 210, 22		
McDowell, Floyd		Ward City		
McEuen, (4 miles s. [illegible] ville, K 8) Marshall				
McGlone, (R. R. name Corey) Carter				
McGowan, Caldwell				
McHenry, ● Ohio				
McIntire, (6 miles w. of Springfield, H 20) ● Washington		Springfield, 44		
McKee, Jackson		Wildie, 44	Ad	
McKenzie, (mail to Fearis) Lewis		Concord, 12		
McKinley, (5 miles s. e. of Niagara, H 11) McLean		Niagara, 41		
McKinney, ● Lincoln	I 21	18b		
McKinneys, (mail to [illegible])				
McKinneysburg, (4 miles s. of Havilandsville, D 23) Pendleton		Boyd, 44	Ad	
McLeods Station, (R. R. name Dennis) Logan	L 14	44bb	Ad	
McMillans, (mail to [illegible])				
McNary, Muhlenberg	J			
McNeal (2 miles e. of [illegible], D 29) Boyd				
McNews, (mail to Orlando) Rockcastle		116		
McQuady, (R. R. name Jolly) Breckinridge	H 17			
McWhorter, Laurel				
Mabel, (15 miles w. of Hickman [illegible]) Fulton				
Mac, (2 miles n. w. of Pitman, J 19) Taylor		Pitman, 44		
Macedonia, Christian	K 10	Empire, 44		
[illegible], (R. R. name Powers) Daviess	G			
Mackey, (R. R. name Limerille) Green				
Mackville, ● Washington	H	Springfield, 44		
Maddog, (5 miles n. e. of Hyden, J 27) Leslie		Altamont, 14		
Madge, (6 miles [illegible] of Louisa, E 29) Lawrence		Louisa, 12		
Madison Mills, Warren				
Madisonville, 2 banks, ● Hopkins	I	44y, z		
Magan, Ohio	H 14	Reynolds Sta., 38		
Maggard, Letcher	K 29	Pineville, 29, 44		
Maggie, (5 miles w. of Roaring Spring, L 10) Trigg		Newstead, 44		
Magness, Marshall	L 7	Benton, 56		
Magnolia, ● Larue	I 18	Upton, 41		
Mahan, (mail to Rockhold) Whitley	I 24			
Mahon, Marshall			Sou	
Mains, Pendleton				
Major, (mail to Henderson) Henderson	G			
Mayor, (8 miles w. of Southfork, I 25) Owsley				
Malcolm, (8 miles [illegible] Springs, J 25) Clay				
Mallie, (2½ miles n. w. of [illegible], I 29) Knott		Jackson, 46		
Mallorys, Owen	D	Hinton, 18	Ad	
Malone, (4 miles [illegible] of W. Liberty, G 27) Morgan		Jackson, 46		
Maloneton, Greenup				
Malott, Jefferson				
Malt, (3 miles e. of Otter [illegible])				
Mammoth Cave, Edmonson	K 17			
Mammoth Furnace, (mail to Eddyville) Lyon				
Manchester, ● Clay	J 26	Altamont		
Manchester Station, (mail to Manchester, Ohio) Lewis	C 26			
Manda, (3 miles s. of Rosine, I 13) Ohio		Rosine, 38		
Mandrake, (6½ miles s. w. of Whitesburg, J 29) Letcher		Pineville, 29, 44	Ad	
Manila, Johnson		Myrtle, 12	Ad	
Manitou, Hopkins	I 11	44z	Sou	
Mannington, Christian	K 11	44y	Sou	
Mannsville, Taylor	I 20	Spurlington, 44	Ad	
Manse, (1½ miles s. w. of Lowell, H 22) Garrard		Lowell, 44		
Maple, Taylor	I	Newhope, 44		
Maplegrove, Trigg	I 10	Newstead, 44	Sou	
Maplehill, (3 miles s. of Clayton, G 19) Washington		Bloomfield, 44	Ad	
Maplesville, (1½ miles n. w. of Langnau, J 24) Laurel		Altamont, 44	Ad	
Marble Creek, (mail to Logana) Jessamine	G 22			

Kentucky 7

TOWN. COUNTY.	INDEX.	RAILWAY, or, (if not on a Railroad, nearest station).	EX.	POP.
Marcellus, (mail to Brownsville) Edmonson	J 16	Rockyhill Sta., 41		
Marcellus, Garrard	H	Faulconer, 18		
Marcus, (4 miles w. of [illegible])				
Maretburg, Rockcastle				220
Margaret, Letcher				
Marion, ● [illegible]				1,064
Marrowbone, Cumberland				110
Marsh, (mail [illegible]) Pulaski				
Marshall, [illegible]				35
Marshall, (P. O. [illegible] fork) Mason				
Marshcreek, (mail [illegible]) Whitley		Strunk, 18		
Martha, Lawrence		Webbville, 31		55
Martin, (3½ miles s. of Carrs, C 26) Lewis		Carrs, 12, 206, 234	Ad	25
Martindale, (2½ miles [illegible] Utility, G 14) Hancock		Hawesville, 51, 220, 222		
Martinsburg, Elliott				148
Martinsburg, Monroe	M 19			35
Martinsville, (mail to Rockyhill) Barren	L 16	Rockyhill Sta.		
Marydell, Laurel	J 25	London, 44		
Mason, Grant	D 23	18a		45
Masons, (mail to Chenoa) Bell	L 25	29		
Masonville, Daviess	H 1?	Pettit		80
Massack, McCracken	K 6	See Paducah		
M[illegible] (tertown, I 13) Ohio		McHenry, 38		
Matlock, (5 miles n. e. of Woodburn, L 15) Warren		Woodburn, 44		
Matson, (mail to Penick) Marion				
Matthew, (4 miles n. e. of White oak, G 27) Morgan				
Mattie, (4½ miles s. w. of Adams, F 29) Lawrence				27
Mattingly, (mail to Griffith) Daviess	G 1?			
Mattingly [illegible]	G 17			75
Mattoon, Crittenden	I 9			20
Maud, Washington	G 19	Booker, 44		70
Maulden, Jackson	I 27	Livingston		27
Maupin, (3½ miles s. w. of Savage, M 20) Clinton		Burkesville		
Maurice, (mail to Scott) Kenton	A 23	44f		
Mavity, Boyd	E 29	Princess, 3, 12		30
Mareys, (mail to O'Bannon) Jefferson				
Maxonmill, McCracken				
Maxton, Taylor				160
Maxwell, Daviess	H			
May, (mail to Ashland) Boyd				
Maude, (mail to Berea) Madison				
Mayfield, 4 banks, ● Graves				4,081
Mayfield Junction, (mail to Wickliffe) Carlisle				
Mayhew, Boyd				
Mayking, (8 miles [illegible] burg, J 29) Letcher				
Maynard, (2½ miles [illegible] F 30) Allen				
Mayo, Mercer				17
Mays Lick, ● Mason				237
Maysville, 4 banks, ● Mason				6,423
Maytown, Morgan				106
Maywood, Lincoln				80
Mazie, (3 miles e. of Riddle, [illegible]) Lawrence		Riddle, 31	Ad	
Mead, (P. O. [illegible]) Metcalfe		2c	Ad	
Meador, ([illegible] e. of Claypool, J 16) Allen		Scottsville, 11		17
Meadorsville, Whitley	L 28	Williamsburg, 44		2
Meadow Brook, (mail to Brassfield) Madison	H 2?			
Meadowcreek, Whitley	L 24	Rockholds, 44		
Meadowlawn, (3 miles s. of Orell, [illegible]) Jefferson		80	Am	12
Meads, (mail to Princess) Boyd	D 29	3, 12c	Ad	
Meetingcreek, Hardin	H 16	Summit, 38	Am	27
Melber, McCracken	K 6	Florence		
Melbourne, ● [illegible]	A 2?	12b		
[illegible] (I 17) Hardin		Sonora, 44	Ad	
Melvin, (5 miles s. e. of Fed, I 29) Floyd				
Memphis Junction, Warren		See Ward City, 44c, bb		
Mentor, Campbell		12b, 206		27
Menzies, (mail to Boston Station) Pendleton				
Mercer Station, Muhlenberg				
Meridian, (mail to Butler) [illegible]				
Merino, (mail to Irvington) Breckinridge	G 16	Irvington, 51	Ad	
Merkleys Mill, (mail anon to Lebanon) Marion		44p	Ad	
Merrimac, [illegible]				80
Merritt, Clark				27
Mershons, Laurel		Hazlepatch, 44		
Meshack, Monroe	18	Burkesville, 202		30
Messer, (9 miles [illegible]) Knox		Flatlick, 44	Ad	
Meta, (4 miles [illegible] H 31) Pike				
Mexico, Crittenden				22
Middleburg, ● Casey				182
Middle Creek, (mail to Tonieville) Hardin				
Middlefork, Jackson		[illegible]		
Middlesboro, 1 bank, ● Bell	M 25	44c, s, t, u		4,162
Middleton, (mail to Russellville) Logan	L 14	Russellville, 44		
Middletown, ● Jefferson	E 19	Anchorage, 12		260
Midland, (mail to Salt Lick) Bath				
Midlothian, (mail to [illegible])				
Midway, [illegible] ● Woodford		44b, 115c		1,045
Milan, (5 miles n. w. of Brandenberg, F 16) Meade		Weldon, 51		
Milburn, ● Carlisle		Arlington, 38		272
Milby, (2½ miles n. e. of Summersville, J 19) Green		Greensburg, 41		
Milford, ● Bracken	D 21	Falmouth, 44		229
Millard, (8 miles [illegible] of Fishtrap, I 30) Pike				27
Millcreek, Mason				
Milldale, (mail to [illegible])				
Milledgeville, Lincoln				160
Miller, (mail to Carlisle) Nicholas				
Millersburg, 1 bank, ● Bourbon	E			862
Millers Creek, Estill	H 2?			35
Millerstown, Grayson	I 16	Upton, 44		180
Millikens, (mail to Elva) Marshall		56b		
Millikens Store, (mail to Franklin) Simpson	L 14	Franklin, 44		
Million, Madison	G 22	53a		
Mills, Knox				60
[illegible] Letcher		Jackson, 46		27
[illegible]	K 19	Greensburg		80
Millville, Woodford	F 21	Jett, 44		125
Millwood, ● Grayson	I 16	38c		127
Millwood, (mail to [illegible]) Mason	D 25	Millcreek, 44		
Milo, Martin	G 30	Peachorchard		27
Milton, ● Trimble	C 19	204, 215a, 218		324
Mima, (4 miles w. of Relief, F 28) Morgan		Webbville, 31		27
Minerva, Mason	C 25	Howard, 12		105
Mine Track, (mail to Olympia) Bath				
Mingo, [illegible] ville, G 29) Johnson		Myrtle, 12		27
Mining City, Butler	J 14	212		
Minnie, (6 miles s. of Alphoretta, H 29) Floyd		Ward City, 12, 36	Ad	27
Minnoma, (mail to Louisville) Jefferson	E 18	See Louisville		
Minor, Rowan	F 27	Brinegar, 116		
Minorsville, Scott	E 22	Stamping Ground, 35		60
Minta, Graves	K 7	Florence Sta., 38		
Minton, (mail to Wickliffe) Ballard				
Mintonv[illegible]				
Miranda, (3 miles [illegible] E 24) Nicholas				80
Mistletoe, (mail to [illegible]) Clark				27
Mitchell, (mail to Fordsville) Ohio				
Mitchells, (mail to Catlettsburg) Boyd	D 29	12a		
Mitchellsburg, ● Boyle	H 21	44p		250
Mize, Morgan	G 26	Torrent, 46		
Mizpah, (3 miles n. w. of Elliottville, F 27) Rowan		Morehead, 1		
Moberly, Madison	H 23	53a		
Modoc, (2 miles n. w. of Hegira, M 19) Cumberland		Burkesville, 202		
Mocabee, (mail to Brinegar) Carter		116		
Monarch Mine, (mail to Earlington) Hopkins		44y		
Montea, Lee	H 26	46		
Monroe, Hart	J 18	Horsecave, 44		460
Mont, (12 miles s. of Eddyville, K 9) Lyon		Eddyville, 38, 226		
Monte Carlo, (mail to Clay) Webster	H 10	43		
Monterey, 1 bank, ● Owen	D 21	215a		70
Montgomery, Trigg	L 10	Gracey, 38, 44		25
Monticello, 1 bank, ● Wayne	L 21	Burnside, 8, 18, 202		546

TOWN. COUNTY.	INDEX.	RAILWAY, or, (if not on a Railroad, nearest station).	EX.	POP.
[illegible] (H 15) Breckinridge				
Mooleyville, Breckinridge	F			
Moore, (mail to Louisville) Jefferson				
Moorefield, ● Nicholas				210
Moores, (mail to Guthrie) Todd				55
Moores Creek, Jackson				27
Moores Ferry, Bath				45
Mooresville, Washington				
Moranburg, Mason	C 25	Maysville, 12, 44, 206, 234	Ad	27
Morehead, 1 bank, ● Rowan	E 27	12c	Ad	1,100
[illegible] ● [illegible]		18b	Ad	255
Morgan, ● Pendleton	D 23			
Morganfield, [illegible] banks, ● Union	H 10	38 [illegible]	Am	2,046
Morgansville, ([illegible] miles w. of Kenton, B 22) Kenton		Kenton, 44	Ad	
Morgantown, 1 bank, ● Butler	J 14	212		587
Morningglory, Nicholas	D 24	Carlisle, 44	Ad	22
Morningview, (3 miles s. of Kenton, B 22) ● Kenton		44a	Ad	27
[illegible]		Conway, 44	Ad	28
Morris, (3 miles w. of Johnsville, C 24) Bracken		Augusta, 12, 206, 234	Ad	28
Morrow, (mail to Rankin) Wayne		202		
Mortimer, (R. R. name Red River Station) Logan	M 11	44dd	Sou	27
Mortons Gap, (R. R. name Morton) ● Hopkins	J 11	44z	Sou	885
Mortonsville, ● Woodford	G 22	Versailles, 53, 115	Ad., Sou	220
Moscow, ● Hickman	M ?	55	Sou	160
Moscow Station, (mail to Carntown) Pendleton	B 23	12b	Ad	
Moseleyville, Daviess	H 12	Sutherland, 44	Sou	
Mote, (3 miles s. of Kingston, H 24) Madison		Kingston, 44	Ad	
Motley, (1½ miles e. of Greenhill, [illegible]) Warren		Bowling Green, 44, 140, 212	Ad	
Mounds, (mail to Marion) Crittenden		Marion, 38	Am	75
Mount Aerial, Allen	L 15	Scottsville, 11	Ad	77
Mountain, (3½ miles [illegible] of Whiteoak, G 27) Magoffin		Jackson, 46	Ad	27
[illegible]		44e	Ad	120
Mountain Top, (mail to McGlone) Carter		12c	Ad	
Mount Auburn, Pendleton	C 23	Falmouth, 44	Ad	35
Mount Carmel, ● Fleming	D 26	Flemingsburg, 22	Ad	144
Mount Eden, 1 bank, ● Shelby	F 20	Waddy, 115	Sou	111
Mount Gilead, Mason	D 26	Millcreek, 44	Ad	27
Mount Hermon, Monroe	L 17	Glasgow, 44	Ad	45
Mount Hor, Bracken	C 24	Augusta, 12, 206, 234	Ad	
Mount Lebanon, Jessamine	G 22	Logana, 53	Ad	25
Mount Olive, (mail to De[illegible]) Union	H 9	Dekoven, 38		
Mount Olivet, 1 bank, ● Robertson	D 24	Maysville, 12, 44, 206, 234	Ad	352
Mount Pisgah, Wayne	M 22	Coolidge, 18	Ad	35
Mount Pleasant, Harlan				
Mount Pleasant, (2 miles [illegible] Trout, C 19) Trimble				
Mount Salem, Lincoln				
Mount Savage, Carter				
Mount Sherman, Larue				
Mount Sterling, 3 banks, ● Montgomery	F 25	12c, u		
Mount Vernon [illegible] ●				
Mount Victory, Pulaski				
Mount Vincent, (mail to Pineville) Bell		29	Ad	
Mount Washington, ● Bullitt	G 18	Brooks, 44	Ad	1,093
Mount Zion, (2½ miles e. of Zion Station, C 22) Grant		Zion Sta., 44	Ad	27
Mount Zion, (mail to Uniontown) Union	G 9	See Uniontown		
Mouthcard, Pike	I 3?	Ward City, 12, 36	Ad	27
Mouth Little R[illegible] (Canton) Trigg		226		
Mouth of Laurel, Lewis	D 27	Rugless, 12	Ad	12
Mouth of Pond, (mail to [illegible]) Pike	H 31	200		
Mouth Shannon, (mail to Knight) Calloway		210		
Moxley, Owen	D 21	215a		55
Moxleys, (mail to [illegible]) Livingston				
Mud Camp, (mail to Blacksferry) Cumberland				
Mudlick, Monroe				
Mudriver, Muhlenberg				
Muir, ● Fayette	F 23	44c	Ad	
Muldraugh, ● Meade	G 17	38c	Am	62
Mulakin, Livingston	J 8	See Birdsville		
Mullins, (P. O. name Withers) Rockcastle	I 24	44b	Ad	25
Mullinsville, Kenton	A 22	16		
Mullis, Whitley	L 24	Williamsburg, 44	Ad	
Mundys, Woodford	G 21	Wilmore, 18	Ad	
Munfordville, 1 bank, ● Hart	J 17	44n	Ad	440
Munk, (2½ miles n. of Zion Sta., G 22) Gallatin		Zion Sta., 44		
Munson, Rowan	E 26	Redbourn, 12	Ad	
Murphy, (1½ mile w. of Cicero, F 21) Anderson		Tyrone, 115	Sou	12
Murphysville, Mason	C 25	Maysville, 12, 44, 206, 234	Ad	80
Murray, 1 bank, ● Calloway	M 8	56b	Sou	1,822
Murray Landing, (mail to Hamlin) Calloway		210		
Muses Mills, Fleming	E 26	Poplarplains, 22	Ad	38
Music, Carter	E 28	3, 12c	Ad	28
Myall, (mail to Paris) Bourbon		44d	Ad	
Myers, ● Nicholas	D 24	44d	Ad	35
Myrtle, (R. R. name White House) [illegible]				
N				
Nancy, Pulaski	K 22	Somerset, 18	Ad	45
Naomi, (3½ miles n. w. of Trimble, K 21) Pulaski		Burnside, 8, 18, 202	Ad	
Napoleon, Gallatin	C 21	207		110
Narrows, Ohio	H 14	38	Am	
Narvel, Clinton				
Nash, Edmonson	J 15	Caneyville, 38	Am	
Nathanton, Jackson	I 25	Livingston, 44	Ad	
Natlee, Owen		Corinth, 18	Ad	27
Natural Bridge, (mail to Glencairn) Powell		46	Ad	
Nazareth, ● Nelson	G 19	44o	Ad	
Neafus, (3 miles s. of Leach, [illegible]) Grayson		Leach, 38	Am	
Neal, (5½ miles w. of Wingo, L 7) Hickman		Wingo, 38	Am	13
Nealton, Jessamine	G 22	53a	Ad	
Neatsburg, Adair	J 20	Greensburg, 44	Ad	
Neave, Bracken	C 24	Falmouth, 44	Ad	27
Nebo, ● Hopkins	J 11	44z	Sou	237
Ned, Breathitt	I 27	Jackson, 46	Ad	22
Needmore, (mail to Bonanza) Floyd	H 28	Ward City, 12, 36	Ad	28
Needmore, (3 miles w. of Mayslick, D 25) Mason		Millcreek, 44	Ad	27
Neelys Ford, (mail to [illegible]) Cumberland		202		
Nehemiah, Magoffin	G 28	Jackson, 46	Ad	28
Nell, (3 miles e. of Re[illegible]) Adair		Glasgow, 44	Ad	16
Nelson, (mail to [illegible]) Clark		12c	Ad	
Nelson, (R. R. name [illegible]) Muhlenberg	I 13	38c	Am	
Nelsonville, Nelson	H 19	44p	Ad	150
Neola, (3 miles n. w. of Lee City, H 27) Wolfe		Jackson, 46	Ad	
Neosheo, (5 miles [illegible] Mill, M 14) Simpson		Franklin, 44	Ad	
Nepton, ● Fleming	D 25	44d	Ad	293
Nerinx, (2 miles n. of Loretto, H 19) Marion		Loretto, 44	Ad	
Netherland, (mail to Lexington) Fayette		12c, 46	Ad	
Netty, (3½ miles s. e. of Lykins, G 28) Magoffin		Jackson, 46	Ad	28
Nevada, Mercer	H 21	Harrodsburg, 115	Sou	110
Nevelsville, (7 miles w. of Greenwood, L 23) Pulaski		Greenwood, 18	Ad	
Nevins, Anderson	G 21	115b	Sou	
New, (4½ miles n. e. of Monterey, D 21) Owen		Stamping Ground, 35	Ad	27
Newbern, (5½ miles s. e. of Smithland, J 8) Livingston		See Smithland		
Newburg, (5 miles s. of Bishop, E 18) Jefferson		Bishop, 115	Sou	
Newby, Madison	H 23	Million, 53	Ad	
Newcastle, 1 bank, ● Henry	D 19	Eminence, 44	Ad	462
New Columbus, Owen	D 22	Corinth, 18	Ad	129
Newcomb, (mail to [illegible]) Rockcastle		44p	Ad	
Newcombe, Elliott	F 28	Willard, 31	Ad	27
New Concord, Calloway	M 8	Murray, 56	Sou	88
Neweagle Mills, Grant	C 22	Glencoe, 44	Ad	
Newell, (R. R. name Floyd[illegible]) Pulaski				
New Empire, (mail to Empire) Christian		44y	Ad	

Ad., Adams Ex. Am., American Ex. Pac., Pacific Ex. Sou., Southern Ex. U. S., United States Ex.

Town. County.	Index	Railway, or, if not on a Railroad, nearest station.	Ex.	Pop.
New Forest, (mail to Paris) Bourbon	E 24	44d	Ad	
Newfoundland, Elliott	F 27	Limestone, 12	Ad	[illegible]
Newhaven, 1 bank, ● Nelson	H 18	44p	Ad	[illegible]
Newhope, ● Nelson	H 18	44p	Ad	[illegible]
Newland, (mail to Richmond) Madison	H [illegible]	53	▭ Ad	
New Liberty, 1 bank, ● Owen	D 21	Sanders, 44	Ad	[illegible]
Newman, (R. R. name *Worthington*) Daviess	G 12	51a	Ad	[illegible]
Newmarket, Marion	I 19	Lebanon, 44	Ad	[illegible]
NEWPORT, 2 banks, ● Campbell	A 23	12b, 16, 44f, 206, 207, 215, 234, 241	Ad., U. S.	28,301
New Providence, Calloway	M 9	Murray, 56	Sou	60
New Richmond, (P. O. name Carthage) Campbell	B 23	⊙ 12b	▭ Ad	[illegible]
New Roe, Allen	M 15	Scottsville, 11	Ad	[illegible]
Newstead, ● Christian	L 11	11e	Sou	[illegible]
Newtown, Scott	E 22	35a	Ad	[illegible]
Newville, Daviess				
New York Landing, (mail to Alzey) Henderson	G 10	208, 210, 222, 244		
Niagara, Henderson	H 11	Robard, 44	Sou	65
Nicholasville, 3 banks, ● Jessamine	G 22	⊙ 18b, 44d, 53a	Ad	[illegible]
Nicholson, Kenton	C 22	Kenton, 44	Ad	27
Nick, (4 miles s. of Brownsville, J 16) Edmonson		Oakland, 44	Ad	
Nickell, (3½ miles s. e. of Grassy-creek, G 27) Morgan		Torrent, 46	Ad	
Nina, Garrard	H 22	Lancaster, 44	Ad	
Ninevah, Anderson	F 21	Lawrenceburg, 115	Sou	
Nisi, (5 miles e. of Plummers Landing, E 26) Fleming		Plummers Landing, 22	Ad	
Noah, (1½ miles n. of Petersville, D 26) Lewis		Vanceburg, 12, 206, 231	Ad	27
Noble, Breathitt	I 27	Jackson, 46	Ad	
Nobob, Barren	L 17	Glasgow, 44	Ad	[illegible]
Noe, (3 miles e. of Franklinton, D 20) Henry		Franklinton, 44	Ad	
Nolansburg, (10½ miles e. of Creech, K 28) Harlan		Creech, 29, 44	Ad	
Nolin, ● Hardin	H 17	44n	Ad	110
Nollands Landing, (mail to Bessie, Tenn) Fulton	M 3	216, 222, 238		
Nonchalanta, Greenup	D 28	Greenup, 12, 206, 234	Ad	27
Nonesuch, Woodford	G 21	Keene, 53	Ad	
Nora, (2½ miles e. of Cartwright, L 20) Clinton		Waitsboro, 2		[illegible]
Normal, Boyd	D 29	12a, c, 206, 231	Ad	160
Normandy, Spencer	F 19	126	Ad	[illegible]
Northfork, (R.R. name *Marshall*) ● Mason	D 25	44d	Ad	
North Jellico, (mail to Campbell) Knox		44i	Ad	
North Middletown, 1 bank ● Bourbon	F 24	Paris, 35, 44	Ad	[illegible]
North Pleasureville, ● Henry	E 20	Pleasureville, 44	Ad	[illegible]
North Pollard, (Sub Station Ashland P. O.) Boyd	D 29	See Ashland		
Northtown, Hart	J 17	Horsecave, 44	Ad	
Norton, (mail to Ashland) Boyd	C 29	12a	Ad	
Nortonville, Hopkins	J 12	38f, 44i	Am., Sou	[illegible]
Norwood, Pulaski	J 22	⊙ 18b	Ad	
Nuckols, McLean	H 13	44dd	Sou	
Nugent, (2½ miles n. of Chestnutgrove, E 19) Shelby		Smithfield, 44	Ad	
Numa, (mail to Bowling Green) Warren		44n	Ad	
Number Eight Mines, (mail to Ashland) Boyd		12a	Ad	
Nunns, (mail to Blackford) Crittenden	I 9	38	Am	

O

Town. County.	Index	Railway, or, if not on a Railroad, nearest station.	Ex.	Pop.
Oakdale, Breathitt	H 26	46	Ad	[illegible]
Oakgrove, Christian	M 11	11e	Sou	[illegible]
Oakhill, (4½ miles n. w. of Meadorsville, L 23) Whitley		Williamsburg, 44	Ad	10
Oak Hill Mine, (mail to Nortonville) Hopkins		44i	Ad	
Oakland, ● Warren	K 16	44n	Ad	[illegible]
Oakland Mills, Nicholas	E 24	Carlisle, 44	Ad	[illegible]
Oakland Mines, (mail to Powderly) Muhlenburg		38d	Am	
Oak Lawn, (mail to Visalia) Kenton		44a	Ad	
Oaklevel, Marshall	I 8	Briston, 56	Sou	[illegible]
Oakley, (3½ miles n. of Altamont, J 26) Laurel		Altamont, 44	Ad	
Oakridge, (P. O. name Dermont) Daviess	H 13	38f	Am	
Oakridge, (mail to Carrsville) Livingston	J 8	See Carrsville		
Oaks, (P. O. name Jones) Ohio	H 14	51b	Ad	[illegible]
Oaks, (mail to Paducah) McCracken		56b	Sou	
Oakton, ● Hickman	L [illegible]	56	Sou	[illegible]
Oakville, (R. R. name *Redoak*) ● Logan	L 14	44dd	Sou	40
Oakwood, Fleming	D 25	Ewing, 44	Ad	[illegible]
O'Bannon, ● Jefferson	E 19	44a	Ad	[illegible]
Oberlies, (mail to Taylorsville) Spencer		26	Ad	
Oblon, (4 miles e. of Milburn, L 6) Carlisle		Arlington, 38	Am	
O'Briens, (mail to Stiles) McCracken		38d	Am	
Ocala, (5 miles s. w. of Cave City, K 17) Barren		Cave City, 44	Ad	
Odds, Johnson		Ward City, 12, 36	Ad	
Oddville, Harrison	D 23	Poindexter, 44	Ad	[illegible]
Odessa, Bath	E 25	Crooks, 12	Ad	27
O'Donnells, (mail to Philpot) Daviess		38f	Am	
Offill, (mail to Lawton) Carter		12c		
Ogden, Ballard	J 7	226, 232, 242		
Oggs, (mail to Spencer) Montgomery		12b	Ad	
Ogle, (4½ miles s. w. of Brightshade, J 26) Clay		Flatlick, 44	Ad	27
Oil Center, (7 miles w. of Somerset, K 22) Pulaski		Somerset, 18	Ad	
Oil City, Barren	K 17	44w	Ad	
Oil Springs, Johnson	G 28	Myrtle, 12	Ad	35
Oil Springs, (mail to Indianfields) Clark	G 25	Indianfields, 46	Ad	
O. K., Pulaski	I 22	Waynesburg, 18	Ad	[illegible]
Okolona, (2 miles n. w. of Smyrna, F 18) Jefferson		Southpark, 44	Ad	
Ola, (2 miles n. e. of Golly, J 29) Letcher		See Pineville		
Olaton, Ohio	I 14	38f	Am	[illegible]
Old Beaver Furnace, (mail to Lonesome) Menifee	F 26	Saltlick, 12, 48	Ad	
Oldham, Oldham	D 19	204, 215a, 218, 222		
Old Smithland, (mail to Smithland) Livingston	K 8	208, 210, 226, 244		
Oldtown, (3 miles n. of Hopewell, D 28) Greenup		Hopewell, 51	Ad	
Oleoak, (5 miles s. e. of Glasgow, K 17) Barren		Glasgow, 44	Ad	12
Olioville, Lawrence	E 29	Webbville, 31	Ad	[illegible]
Olive, Marshall	L 8	Glade, 56	Sou	[illegible]
Olivehill, ● Carter	E 27	12c	Ad	[illegible]
Ollie, (5 miles w. of Stockholm, J 16) Edmonson		Mammoth Cave, 54	Ad	
Olmstead, ● Logan	L 13	44bb	Ad	110
Olney, (8 miles s. of Dalton, J 10) Hopkins		Providence, 44	Sou	
Olympia, ● Bath	F 25	⊙ 12c, d	Ad	310
Olympian Games, (mail to Olympia) Bath	F 25	Olympia, 12	Ad	
Omaha, (7 miles s. e. of Pinetop, I 29) Knott		Jackson, 46	Ad	
Omans, (mail to Godman) Muhlenberg		44dd	Sou	
Omega, (3 miles n. of Longlick, E 22) Scott		Sadieville, 18	Ad	27
Omer, Morgan	G 27	Farmers, 12	Ad	[illegible]
Onedia, (3½ miles w. of Ammie, J 26) Clay		Altamont, 44	Ad	27
Oneonta, Campbell	B 23	12b, 234, 241	Ad	[illegible]
Ono, Russell		Burnside, 8, 18, 202	Ad	
Onton, Webster	H 12	Slaughterville, 44	Sou	[illegible]
Oolitic, (mail to Scottsburg) Caldwell		38	Am	
Ophir, Morgan	G 28	Webbville, 31	Ad	[illegible]
Oppenheimer, (mail to Limestone) Carter		12c	Ad	
Orangeburg, Mason	D 26	Springdale, 12	Ad	[illegible]
Orchard, Magoffin	I 29	Jackson, 46	Ad	27
Ordinary, Elliott	E 27	Soldier, 12	Ad	[illegible]
Ordway, (6 miles n. w. of Orchard, I 29) Magoffin		Jackson, 46	Ad	
Oreknob, Pike	J 30	Jackson, 46	Ad	
Orell, Jefferson	F 17	38c	Am	[illegible]
Orlando, (R. R. name *Brush Creek*) Rockcastle	I 13	44b	Ad	[illegible]
Ormsbys, (mail to Lakeland) Jefferson		44g	Ad	
Orndorff, (mail to Russellville) Logan	L 14	44dd	Sou	
Orr, Anderson	F 20	Lawrenceburg, 116	Sou	155
Ortiz, (4 miles s. w. of Sebree, H 11) Webster		Sebree, 44	Sou	
Orville, (2½ miles e. of Harpers Ferry, D 21) Henry		Pleasureville, 44	Ad	
Osborn, (7 miles s. w. of Pineville, I 30) Floyd		Ward City, 12, 36	▭ Ad	
Oscaloosa, Letcher		Pineville, 29, 44	Ad	
Oscar, Ballard	J 5	See Wickliffe		[illegible]
Osgood, (3½ miles s. of Millersburg, E 24) Bourbon		Millersburg, 44	Ad	[illegible]
Osie, (3 miles n. of Irad, F 29) Lawrence		Irad, 12	Ad	
Ossipee, (2 miles s. w. of Mt. Auburn, C 23) Pendleton		Falmouth, 44	Ad	27
Otia, (4 miles sw. of Centerpoint, M 18) Monroe		Blacks Ferry, 202		
Ottenheim, Lincoln	I 22	Craborchard, 44	Ad	[illegible]
Otter, Larue	I 18	Hodgensville, 38	Am	
Otter Creek, (mail to Rineyville) Hardin	G	[illegible]	Ad	
Otterpond, Caldwell	I	[illegible]	Am	
Ovil, Christian				
Ovenfork, Letcher	J 29	Jackson, 46	Ad	
Overby, (mail to Paducah) McCracken		56b		
Owensboro, 8 banks, ● Daviess	G 13	38f, 44dd, 51a, 214, 220, 222, 222	Ad., Am., Sou	[illegible]
Owens Landing, (mail to Ogden) Ballard	J	[illegible]		
Owenton, 2 banks ● Owen	D	[illegible], 44	Ad	[illegible]
Owingsville, 2 banks, ● Bath	E	Crooks	Ad	[illegible]
Oxford, Scott	E 22	Georgetown	[illegible]	
Ozan, Marshall	K 7	Little Cypress	Ad	

P

Town. County.	Index	Railway, or, if not on a Railroad, nearest station.	Ex.	Pop.
Paceton, Muhlenberg	J 12	Greenville, 38	Am	12
Pactolus, Carter	D 28	⊙ 31	Ad	[illegible]
Paducah, 5 banks, ● McCracken	J 7	⊙ 38a, d, i, 56b, 208, 210, 222, 226, 232, 242, 243, 244	Ad., Am., Sou	[illegible]
Pageville, Barren	L 16	Glasgow, 44	Ad	
Paintlick, ● Garrard	H 23	⊙ 44e	Ad	[illegible]
Paintsville, ● Johnson	G 29	Myrtle, 12	▭ Ad	[illegible]
Paisley, Wayne	L 21	Burnside, 8, 18, 202		
Palace, Russell				
Palma, Marshall	K 8	Benton, 56	Sou	50
Palo, Ohio	I 14	Rosine, 38	Am	
Panola, ● Madison	H [illegible]	⊙ 53a	Ad	[illegible]
Pansy, (5 miles s. e. of Harlan, L 26) Harlan		Pineville, 29, 44	Ad	
Panther, Daviess	H 12	Browns Valley, 44	Sou	
Paradise, Muhlenberg	J 13	212		
Paragon, Morgan	F 26	Morehead, 12		
Parina, (12 miles s. of Morehead, E 26) Bracken		Morehead, 12	Ad	
Paris, 6 banks, ● Bourbon	E 24	⊙ 35a, b, c, 44a, b, c, d	Ad	[illegible]
Paris Junction, (mail to Paris) Bourbon		35a, 44b, c	Ad	
Park, Barren	J 19	Glasgow, 44	Ad	
Parkers Grove, Larue	I 18	Upton, 44	Ad	
Parkers Lake, (R. R. name *Cumberland Falls Station*) Pulaski	L 23	8	Ad	×
Parkland, (mail to Louisville) Jefferson	E	See Louisville		×
Parkshill, (mail to Myers) Nicholas		44	Ad	×
Parksville, ● Boyle	H	44	Ad	180
Parmleys, (mail to Cloyds Landing) Cumberland		202		×
Parmleysville, Wayne	I 22	Coolidge	Ad	60
Parnell, Wayne	I 21	Burnside, 8, 18	Ad	60
Parrot, (3 miles n. of Peoples, J 24) Jackson		Livingston, 44	Ad	[illegible]
Partridge, Letcher	K 29	Pineville, 29, 44	Ad	[illegible]
Pascal, Hart	J	Greensburg, 44	Ad	×
Pass, (13 miles n. e. of Pineville, L 25) Bell		Pineville, 29, 44	Ad	[illegible]
Pates, (P. O. name Thruston) Daviess	G 1[illegible]	[illegible]	Ad	[illegible]
Patesville, ● Hancock	G 11	[illegible]	Ad	
Patrick, (R. R. name [illegible]) Lawrence		[illegible]	Ad	[illegible]
Patsey, Estill		[illegible]	Ad	
Patterson Creek, Whitley	M	Williamsburg, 44	Ad	[illegible]
Pattersons, (mail to Bakerton) Cumberland		202		
Patton, (5 miles [illegible] of Bloomington, G 28) Magoffin		Jackson, 46	Ad	
Pattonia, (mail to Flatgap) Johnson	G 28	Webbville, 31	Ad	
Paul, (5 miles s. w. of Birmingham, K 8) Marshall		Birmingham, 210, 242		
Pawpaw, Pike	I 31	Peachorchard, 12	Ad	
Paxton, Breathitt	G 27	Jackson, 46	Ad	
Payne, (mail to Lexington) Fayette		115a	Sou	
Paynes Depot, ● Scott	F 22	44h	Ad	
Payneville, Meade	F 15	Guston, 51	Ad	
Peachgrove, Pendleton	C 2[illegible]	[illegible]	Ad	
Peach Orchard, ● Lawrence	F [illegible]	[illegible]	Ad	[illegible]
Peak, (mail to Georgetown) Woodford		[illegible]		
Peaks Mill, Franklin		[illegible]	Ad	
Pearl, Bracken	C	Brooksville	Ad	[illegible]
Pearman, Grayson				
Peartree, Breathitt	G	Oakdale, 46	Ad	
Pebworth, Owsley	H	[illegible]	Ad	
Peckenpaugh, Meade	F 16	220, 222		
Pecksridge, (7 miles s. w. of Flemingsburg, D 25) Fleming		Flemingsburg, 22	Ad	
Peed, Mason	C 25	Helena Sta., 44	Ad	
Peedee, Christian	L 10	Newstead, 44	Sou	
Pekin, (4 miles s. [illegible]) Morgan		Slade, 46	Ad	
Pelham, (mail to Lexington) Fayette		[illegible]	Ad	
Pellville, Hancock	H	[illegible]	Ad	
Pellyton, Adair	J	[illegible]	Ad	
Pembertons, (mail to [illegible]) Whitley		[illegible]	Ad	
Pembroke, 2 banks ● Christian	L 12	11	Sou	
Pence, (mail to Concord) Lewis	C 26	12b	Ad	
Pendleton, Henry	D	[illegible]	Ad	
Penick, Marion	H 2[illegible]	44p	Ad	
Penrod, Muhlenberg	K	44dd	Sou	
Penshurst, Pendleton	C 23	Falmouth, 44	Ad	
Peonia, Grayson	I 16	Leitchfield, 38	Am	
Peoples, Jackson	I 24	Livingston, 44	Ad	
Perkins, (mail to Valleyview) Madison	G	Valleyview	Ad	
Perkins, (mail to Grove [illegible])	I	[illegible]	Ad	
Perlie, (3 miles n. of [illegible] G 28) Magoffin		Jackson, 46	Ad	
Perry, (P. O. name Union Mills) Jessamine	G 22	53a	Ad	
Perryville, 1 bank, ● Boyle	H 21	Mitchellsburg, 44	Ad	
Persimon, (4 miles e. of Rockbridge, L 18) Monroe		Glasgow, 44	Ad	
Peru, Oldham		44g	Ad	
Petercreek, Barren	L 17	Glasgow, 44	Ad	[illegible]
Petersburg, ● Boone	B 21	204, 207, 218, [illegible]		[illegible]
Petersburg, (mail to Boston) Nelson	G 18	Boston, 44	Ad	
Petersville, Lewis	D 26	Vanceburg, [illegible]	Ad	[illegible]
Petra, Bracken	C	Brookville	Ad	[illegible]
Petri Station, Hancock	G	[illegible]	Ad	
Petroleum, Allen	M 16	11	Ad	[illegible]
Petros, (mail to Rockfield) Warren		44n	Ad	
Pettit, Daviess	H	[illegible]	Sou	[illegible]
Petty, (5 miles w. of Lawrenceburg, F 21) Anderson		Lawrenceburg, 115	Sou	
Pewee Valley, ● Oldham	I 19	⊙ 44g	Ad	[illegible]
Peytona, Shelby	I [illegible]	Hempridge, 115	Sou	
Peytonsburg, Cumberland	M 19	Burkesville, 202		
Peytontown, (3½ miles n. e. of Silvercreek, H 23) Madison		[illegible]	Ad	
Phalen, (mail to Bristow) Warren	K 15	Bristow, 44	Ad	
Phelps, (3 miles e. of Coleman, I 31) Pike		Ward City, 12, 36	▭ Ad	[illegible]
Phil, Casey	J 11	Eubank, 18	Ad	110
Phillipsburg, (mail to Calvary) Marion	I 19	[illegible]	Ad	
Phillips Mill (mail to Lebanon) Marion		44p	Ad	
Philpot, Daviess	H [illegible]	38f	Ad. Am	28
Pickets, (mail to Finchville) Shelby		126	▭ Ad	×
Picnic Grounds, (mail to Buckner) Oldham		44f	Ad	×
Pierce, (mail to Sample) Breckinridge	G 15	51a	Ad	×
Pierce, Green	I 18	Greensburg, 44	Ad	×
Pierceton, (mail to Hanby Station) Hopkins	J 11	38h	Am	×
Pig, Edmonson	J 16	Rockyhill Sta., 44	Ad	12
Pigeonroost, Clay	J 25	London, 44	Ad	55
Pikeview, (3 miles w. of Fairthorn, I 18) Hart		Bonnieville, 44	Ad	×
Pikeville, 1 bank, ● Pike	I 30	Ward City, 12, 36	Ad	508
Pilgrim, (5 miles s. of Warfield, G 30) Martin		Peachorchard, 12	Ad	27
Pilotoak, ● Graves	M 7	Water Valley, 38	Am	35
Pilotview, Clark	G 24	Hedges, 12	Ad	[illegible]
Pinchem, (mail to Guthrie) Todd	M 17	Guthrie, 44	Ad. Sou	
Pinckard, Woodford	F 22	53a	Ad	[illegible]
Pinckneyville, Livingston	J 8	[illegible]		
Pinebluff, (mail to Hamlin) Calloway		[illegible]		
Pine Creek, (mail to Brownsville) Edmonson	J 16	Rockyhill Sta., 44	Ad	
Pinegrove, ● Clark	F 23	⊙ 12c	Ad	45
Pinehill, Rockcastle	J 23	44p	Ad	[illegible]
Pineknot, ● Whitley	M 23	⊙ 18c	Ad	[illegible]
Piner, (2½ miles n. w. of Fiskburg, C 22) Kenton		Keywest, 18	▭ Ad	[illegible]
Pinesprings, (mail to Morehead) Rowan	E 26	Rodbourn, 12, 42	Ad	
Pinetop, Knott	I 29	Jackson, 46	Ad	
Pineville, 2 banks, ● Bell	L 25	⊙ 29, 44r	Ad	[illegible]
Piney, Crittenden	I 10	Blackford, 38	Am	
Pink, Jessamine	G 22	Logana, 53	▭ Ad	[illegible]
Pinsonfork, (20 miles n. e. of Pikeville, I 30) Pike		Jackson, 46	Ad	
Piqua, (3 miles n. w. of [illegible] Springs, D 24) Robertson		Pleasantvalley, 44	Ad	[illegible]
Pisgah, Woodford	F 22	115a	Sou	
Pitman, Taylor	I 19	Campbellsville, 44	Ad	[illegible]
Pittsburg, ● Laurel	J 24	⊙ 44q	Ad	[illegible]
Pittspoint, Bullitt	G 18	[illegible], 44	Ad	[illegible]
Plece, (R. R. name *Siler*) Knox	K [illegible]	44	Ad	
Plains, (mail to Custer) Breckinridge	G 16	Garfield, 51	Ad	
Plano, (8 miles s. of Bowling Green, K 14) Warren		Bowling Green, 44, 140, 212	Ad	
Planters, Breckinridge	H 15	Glendeane, 51	Ad	
Plato, Pulaski Ky 8.	J 23	Mt. Vernon, 44	Ad	12
Platt, (8½ miles w. of Add, K 24) Laurel		Add, 44	Ad	
[illegible]	G	[illegible]	Ad	
[illegible] Hill, Mercer	G	[illegible]	Ad	[illegible]
Pleasant Home, Owen	D	[illegible], 44	Ad	55
Pleasant [illegible]	I	[illegible]	Ad	×
Pleasantridge, [illegible]	H	[illegible], 44		35
Pleasant Valley, Nicholas	E	[illegible]	Ad	52
Pleasantview, ● Whitley	M	[illegible]		320
Pleasure Ridge Park, Jefferson	F	[illegible]	Ad	110
Pleasureville, 1 bank, ● Henry	E	[illegible]	Ad	212
Plugtown, (mail to Mt. Olivet) Mason	D	[illegible]	Ad	×
[illegible]	E	[illegible]	Ad	28
Plumbville, M[illegible]	C	[illegible]	Ad	×
[illegible]	I	[illegible]	Ad	110
[illegible]		[illegible]	Ad	×
Poindexter, Harrison	D 2[illegible]	[illegible]	Ad	28
Pointer, [illegible]		[illegible]	Ad	×
Point Leavell, Garrard	H	[illegible]	Ad	×
Point Pleasant, Ohio	I	[illegible]		80
Polin, Washington	G 20	Booker, 44	Ad	28
Polk, Warren	K 15	Oakland, 44	Ad	22
[illegible] w. of Mt. Lebanon, G 22) [illegible]		[illegible]	Ad	×
Pollards, (mail to Ashland) Boyd		12c	Ad	27
Polleyton, Whitley	M 24	Mountainash, 44	Ad	×
Polsgrove, Franklin	E 21	215a		80
Pomeroyton, Menifee	G 26	Rothwell, 12	Ad	38
Pomp, Morgan	F 27	Farmers, 12	Ad	25
Pondcreek, (mail to Bevier) Muhlenberg		44dd	Sou	×
[illegible]	K 11	Hopkinsville, 38, 44	Am., Sou	20
Pongo, Rockcastle	J 23	Hazlepatch, 44	Ad	12
Poole, ● Webster	H 11	Sebree, 44	Sou	198
Pools Creek, Campbell	B	[illegible]	Ad	27
Poorfork, Harlan	K 28	Pineville, 29, 44	Ad	28
Pope, (3 miles n. of Mt. Aerie, L 15) Allen		Scottsville, 11	Ad	×
Pope, (mail to Leon) Carter		12c	Ad	×
Poplar, (mail to Smiths Creek) Lewis	D 28	12g	Ad	×
Poplarflat, Lewis	C 26	Con[illegible]	Ad	85
Poplargrove, Owen	C 21	Glencoe, 44	Ad	120
Poplarhill, Casey	J 21	Waynesburg	Ad	31
Poplar Plains, ● Fleming	E 25	⊙ 22b	Ad	236
Porter, (mail to Millersburg) Bourbon		44d	Ad	×
Porter, Scott	D 22	Sadieville, 18	Ad	28
Portersburg, (7 miles s. of Larue, J 25) Clay		[illegible]	Ad	×
Portland, (4 miles n. of Knoxville, C 22) Pendleton		[illegible]	Ad	×
Portland, (mail to Louisville) Jefferson	E	[illegible]		×
Port Royal, 1 bank, ● Henry		[illegible]		174
Portwood, Madison		[illegible]		×
Posey, (mail to Henderson) Henderson	G	[illegible]		×
Post, Grayson	I	[illegible]	Ad	×
Poteet, (2 miles n. of Dar[illegible]) Warren		Sunnyside, 44	Ad	×
Potomac, (4 miles n. w. of Lockwood, D 29) Boyd		Lockwood, 12, 200		×
Potter, Lawrence		[illegible]		×
Potters Fork, (4 miles [illegible] J 29) Letcher		Jackson, 46	Ad	27
Pottertown, Calloway	M 8	Murray, 56	Sou	77
Pottsville, Graves	L 6	Viola, 38		28
Powderly, ([illegible]ville, J 13) Muhlenberg		38d		×
Powder Mills, Hart	I 18	Bonn[illegible]		55
Powells Mills, (mail to F[illegible]) Pike	I 30	Ward City, 12, 36	Ad	×
Powers, Casey	I 21	Moreland, 18		77
Powers, (P. O. [illegible])	G 13	51a		×
[illegible]	M 21	Pineknot, 18		×
Powersville, Bracken	C 24	Brookville, 22		75
Praise, Pike	I 30	Jackson, 46		50
Prater, (5 miles n. of Olivehill, E [illegible]) Carter		Olivehill, 12		×
Preachersville, Lincoln	I 22	Craborchard, 44		80
Prendergast, (mail to Olympia) Bath				×
Prentiss, Ohio	I			35
Preston, (P. O. name Crooks) Bath	I			
Prestonia, (4 miles [illegible] E 18) Jefferson		See [illegible]		
Prestonsburg, 1 bank, ● Floyd	H 29	Myrtle, 12	Ad	[illegible]
Prestonville, ● Carroll	C 19	204, 215a, 218, [illegible]		[illegible]
Prewitt, (mail to Mt. Sterling) Montgomery		[illegible]		
[illegible], (mail to W[illegible])		[illegible]		
[illegible]		[illegible]		
Prices Mill [illegible]	M	[illegible]		
Priceville, ● Hart	I 17	Bonnieville, 44	Ad	
Primrose, Lee	H 26	St. Helens, 46		
Princess, Boyd	D	3, 12		
Princeton, 2 banks ● [illegible]		[illegible]		
Pritchard, Graves	L	[illegible]		
Proctor, Lee	H	[illegible]		
Proctors Cave, Edmonson		[illegible]		
Prospect, ● Jefferson	F	[illegible]		
Prosperity, Lawrence	E	[illegible]		
Providence, 1 bank, ● Webster	I	[illegible]		[illegible]
Providence Mines, (mail to Providence) Webster		41z	▭ Sou	
Pruett, (R. R. name *Grant*) Kenton	B 22	44a		
Pruitts Quarry, (mail to Glasgow Junction) Barren		[illegible]		
Pryorsburg, (R. R. name *Pryors*) ● [illegible]	M	[illegible]		
[illegible]		Pittsburg, 44		
[illegible] G 24) Clark		Ford, 44	Ad	27
Pucketts Mill, (mail to Glasgow Junction) Barren		[illegible]		×
Pueblo, (1½ miles s. of Gregory, L 22) Wayne		[illegible]		×
Pugh, (3 miles [illegible] of Carrs, C 27) Lewis		Carrs, 12, 206, 234		27
Pulaski, Pulaski	J 22	18b		×
Puncheon, Knott				×
Puncheon, (mail to Salyersville) Magoffin	H 28	Jackson, 46		×
Purdy, Adair	J 20	Campbellsville, 44		27
Pyatts Landing, (mail to Rabbit Hash) Boone		204, 218, 222		×
Pye, (mail to Pruett) Kenton		44a		×
Pyeatt, (mail to Lisman) Webster		43		×
Pyrus, (4 miles s. of Henderson, G [illegible]) Henderson		See Henderson		×

Q

Town. County.	Index	Railway, or, if not on a Railroad, nearest station.	Ex.	Pop.
Quail, Rockcastle	J 23	Brodhead, 44	Ad	
Quality, Butler	K 14	Baugh, 44	[illegible]	
Quantock, (mail to [illegible])		44h	Ad	
Quincy, ● Lewis	C 28	⊙ 12b, 206, 234	Ad	[illegible]
Quinn, Caldwell	J 10	Providence, 44	Sou	
Quire, (5 miles s. w. of Jett, F 21) Woodford		Jett, 44	Ad	
Quisenberry, (mail to Winchester) Clark		12c	▭ Ad	
Quod, (mail to Salyersville) Magoffin	G 28	Jackson, 46	Ad	

R

Town. County.	Index	Railway, or, if not on a Railroad, nearest station.	Ex.	Pop.
Rabbit Hash, ● Boone	B 21	204, 207, 218, 222		45
Raccoon, (mail to Prestonsburg) Floyd	H 29	Ward City, 12, 36	▭ Ad	×
Raccoon, Laurel	J 25	E. Bernstadt, 44	Ad	×
Radical, Lee	H 26	Beattyville, 53	Ad	155
Ragland, ● McCracken	J 6	See Paducah		25
Ragland, (mail to [illegible]) Bath	F 26	22c	Ad	
Ragsdale, Graves	L 7	Hickorygrove, 38	Am	24
Ratley, (P. O. Buckrun) Woodford	G 21	115a	Sou	
Raleigh, Union	H 9	208, 210, 222, 244		65
Ralph, (3 miles n. e. of Adaburg, H [illegible]) [illegible]		Adaburg, 38	Am	×
Ramsey, (mail to Elva) McCracken		56b	Sou	×
Ramseys Store, (mail to Bart) Wayne		[illegible]		×
Randall, (4 miles n. of Dykes, K 23) Pulaski		Dykes, 18	Ad	
Randolph, Metcalfe	K 18	Glasgow, 44	Ad	
Randville, Lewis	D 27	Vanceburg, 12, 2[illegible]	Ad	
Rankin, (mail to Henderson) Henderson	G 11	44y	Sou	
Rankin, Wayne	L 21	202		
Ransom, (4 miles s. of Matewan, W. Va., G 31) Pike		Matewan, W. Va., 60		
Rapids, Simpson	M 14	Franklin, 44	Ad	[illegible]
Rappalees, (mail to Pinckneyville) Livingston		[illegible]		
Raspberry, (7 miles s. e. of Levelgreen, J 23) Rockcastle		Mt. Vernon, 44	Ad	
Ratcliff, Lawrence	E 29	Webbville, 31	Ad	
Raven, Knott	I 29	Jackson, 46	Ad	
Ray, (5 miles w. of Stowens, L 14) Logan		Franklin, 44	Ad	
Raywick, ● Marion	H 19	Chicago, 44	Ad	[illegible]
Razor Blade, (mail to Baker) [illegible]	J	Jackson, 46	Ad	
Reads, (mail to Spottsville) Henderson	G	[illegible]	Ad	
Ready, ● Grayson	I 15	Caneyville, 38	Am	

Ad., Adams Ex. Am., American Ex. Pac., Pacific Ex. Sou., Southern Ex. U. S., United States Ex.

TOWN. COUNTY.	INDEX	RAILWAY, *or, if not on a Railroad, nearest station.*	EX.	POP.
Records, (3½ miles e. of Tannery, D 27; R. R. name *Sullivan*), Lewis		12g	▭ Ad	
[illegible], Mason		[illegible]	Ad	55
[illegible], Whitley	M	39b		×
[illegible], Whitley		Williamsburg, 44	Ad	×
Redbud, (mail to Canada) Pike	H 31	Ward City, 12, 36	▭ Ad	×
Redbush, (3 miles e. of Relief, G 28) Johnson		Webbville, 31	Ad	28
Redcloud, (6 miles s. e. of Elizabethtown, H 17) Hardin		See Elizabethtown		×
Redfox, (mail to Jeptha) Knott	J 28	Jackson, 46	Ad	×
Redhill, (5 miles s. of Whiteplains, J 12) Christian		Whiteplains, 38	Am	×
Red Hill, (mail to Stethton) Hardin	G 17	38c	▭ Am	×
Redhouse, Madison	G 23	44b	Ad	81
Redlick, Metcalfe	K 19	Glasgow, 44	Ad	12
Redoak, (P. O. name Oakville) Logan	L [illegible]	14dd	Sou	
Red River Station, (P. O. name Mortimer) Logan	M 14	14dd	▭ Sou	27
Redwine, Morgan	F 27	Morehead, 12	Ad	27
Reed, (3 miles e. of Spottsville, G 11; R. R. name *Reads*) Henderson		51a	▭ Ad	110
Reedyville, Butler	J 15	Bowling Green, 44, 140, 212	Ad	60
Regina, (12 miles e. of Pikeville, I 30) Pike		Jackson, 46	Ad	27
Reinecke Mines, (mail to Madisonville) Hopkins		44z	▭ Sou	×
Relief, Morgan	F 28	Webbville, 31	Ad	155
Renaker, Harrison	D 23	Berry, 12	▭ Ad	29
Render ● Ohio	I 13	38c	▭ Am	426
Renfrow, Ohio	I 14	Horsebranch, 38	Am	18
Renick, (P. O. name Sycamore) Clark	F 24	44b	▭ Ad	25
Rennix, (mail to Bakerton) Cumberland		202		×
Reno, (mail to Sharp) McCracken	K 7	Stiles, 38	Am	×
Reno, Pulaski		Somerset, 18	Ad	×
Repton, Crittenden	I 9	38k	▭ Am	22
Republican, (2 miles s. e. of Raven, I 29) Knott		Jackson, 46	Ad	27
Reservoir Park, (mail to Crescenthill) Jefferson		44g	▭ Ad	×
Resort, Carter	D 27	Carter, 12	▭ Ad	27
Ret, Morgan		Morehead, 12	Ad	28
Retta, (1½ miles s. of Cains Store, K 21) Pulaski		Somerset, 18	Ad	×
Rex, (3 miles s. of Hardyville, J 18) Hart		Rowletts, 44	Ad	11
Reynolds Station, Ohio	H 14	38f	Am	65
[illegible], Bath	F 25	Crooks, 12	Ad	52
Rhea, [illegible]	I 7	Mayfield, 38	Am	×
Rheber, (8 miles n. e. of Liberty, J 21) Casey		Kingsville, 18	Ad	×
Rhoda, (4 miles w. of Pig, J 16) Edmonson		Rockyhill Sta., 44	Ad	×
Rhodelia, Meade	F 15	Lodiburg, 51	▭ Ad	65
Ribolt, ([illegible] miles s. of Poplarflat, C 26) Lewis		Concord, 12, 206, 234	Ad	×
Rice, (3½ miles s. e. of Danleyton, D 29) Greenup		See Russell		×
Rices, (mail to Banklick) Kenton		44g	▭ Ad	×
Rice Station, Estill	G 24	⊙ 53a	Ad	×
Riceville, (4 miles n. of Ivyton, G 28) Johnson		Jackson, 46	Ad	27
Rich, (mail to Herndon) Christian		44cc	▭ Sou	×
Richardson, Lawrence	F 29	12e, f	▭ Ad	28
Richardsons, (mail to Blacks Ferry) Monroe		202		×
Richardson Landing, Meade	F 16	220, 222		×
Richardsville, Warren	K 15	Bowling Green, 44, 140, 212	Ad	80
Richland, (mail to Kelat) Harrison	D 23	Robinson, 44	Ad	×
Richland, Hopkins	J 10	Madisonville, 44	Sou	×
Richlieu, Logan	K 15	Rockfield, 44	Ad	45
Richmond, 4 banks, ● Madison	H 23	⊙ 44b, 53a	Ad	4,653
Richpond, ● Warren	L 15	44x	Ad	88
Richwood, Boone	B 22	⊙ 18a	Ad	22
Riddle, Elliott	F 28	Webbville, 31	Ad	25
Ridgewood, (mail to [illegible]) Powell	G 25	120		×
Ridgewood Junction, (mail to Glencairn) Wolfe	G 25	46, 120	▭ Ad	×
Rife, (3½ miles n. w. of Dunnsville, J 21) Casey		Campbellsville, 44	Ad	×
Riggs, (2 miles n. of Whitt, E 29) Carter		Saulsberry, 12	▭ Ad	×
Rightangle, Clark	G 24	Westbend, 46	▭ Ad	27
Riley, Marion	H 20	44p	Ad	160
Rinaldo, Lyon	K 9	Cobb, 38	Am	32
Rineyville, ● Hardin	G 17	38c	Am	70
Ringos Mills, Fleming	E 26	Hillsboro, 26	Ad	28
Rio, Hart	J 18	Munfordville, 44	Ad	65
Rio Vista, (mail to Louisville) Jefferson		44l	▭ Ad	×
Rippyville, Anderson	G 21	McBrayer, 115	▭ Sou	80
Ritchie, (5 miles s. of Dwarf, I 28) Knott		Jackson, 46	Ad	×
Ritner, Wayne	L 22	Parkers Lake, 18	Ad	×
Rivals, (2½ miles e. of Normandy F 19) Spencer		Normandy 126	▭ Ad	×
River, Johnson	G 29	Ward City, 12, 36	▭ Ad	27
Riverside, (mail to Elkin) Clark		44b	▭ Ad	×
Riverside, Warren	K 15	Bowling Green, 44, 140, 212	Ad	×
Riverside, (mail to Cogswell) Bath	F [illegible]	22	Ad	
Riverside, (mail to Westpoint) Jefferson	F 17	38c	Am	×
Riverton, (R. R. name *Riverton Junction*) ● Greenup	C 29	⊙ 12b, 31, 206, 234	Ad	58
Riverview, (mail to Prospect) Jefferson		44l	▭ Ad	×
Roanoke, Larue	H 18	Hodgensville, 38	Am	40
Roaring Spring, Trigg	L 10	Newstead, 44	Sou	80
Robard, ● Henderson	H 11	44y	Sou	399
Robbs, (mail to Vanarsdell) Mercer		115b	▭ Sou	×
Robertsport, (mail to Rankin) Wayne		202		×
Robinson, Harrison	D 23	44a	Ad	35
Robinson Creek, Pike	I 30	Ward City, 12, 36	▭ Ad	54
Robinsonville, (mail to Uniontown) Union	G 10	See Uniontown		×
Rochester, 1 bank, ● Butler	J 14	212		431
Rock, (3½ miles n. e. of Boydsville, M 7) Graves		Hazel, 56	Sou	21
Rockbridge, Monroe	L 18	Glasgow, 44	Ad	110
Rockbridge, (mail to Hempridge) Shelby	F 20	Hempridge, 115	▭ Sou	×
Rockcastle, Trigg	L 10	226		108
Rockcastle River, (mail to Livingston) Rockcastle	J 24	44g	▭ Ad	×
Rockcastle Springs, Laurel	K 23	Somerset, 18	Ad	80
Rockcreek, (7 miles s. of Parmleysville, L 22) Wayne		Pineknot, 18	Ad	×
Rockdale, Owen	D 22	Sadieville, 18	Ad	22
Rockfield, ● Warren	L 15	44bb	Ad	160
Rockford, (4 miles e. of Conway, I 23) Rockcastle		Conway, 44	▭ Ad	×
Rockhaven, Meade	G 16	⊙ 51a, 220, 222	Ad	×
Rockholds, Whitley	L 24	44q	Ad	80
Rockhouse, Letcher	J 29	Jackson, 46	Ad	79
Rockland, (11 miles w. of Bowling green, K 15) Warren		212		×
Rockledge, (mail to Glenview) Jefferson		44l	Ad	
Rocklick, (mail to Glendeane) Breckinridge	H 15	Glendeane, 51	Ad	43
Rockport, ● Ohio	J 14	⊙ 38c, 212	Am	525
Rockport, (mail to Garrison) Lewis		206		×
Rockspring, Bracken	C 24	12b, 241	▭ Ad	48
Rockvale, Breckinridge	H 15	51b	▭ Ad	80
Rockville, (mail to Freestone) Rowan		12c	▭ Ad	×
Rockyhill, Barren	K 16	Rockyhill, Sta., 44	Ad	89
Rockyhill Station, ● Edmonson	K 16	44n	Ad	120
Rodbourn, ● Rowan	E 26	12c, 42	▭ Ad	27
Rodemer, Allen	M 16	11	▭ Ad	22
Rodney, Crittenden	I 9			[illegible]
Rogers, (4 miles n. e. of Torrent, H 26) Wolfe		Torrent, 46	Ad	×
Rogersgap, Scott	E 22	⊙ 18a	▭ Ad	55
Rollingburg, (2 miles n. w. of Gresham, J 19) Green		Greensburg, 44	Ad	×
Rollings, Casey	I 21	Gravel Switch, 38	▭ Am	20
Rome, Daviess	H 12	See Owensboro		11
Rome, (mail to Vanceburg) Lewis	C 27	12b	▭ Ad	×
Rooney, Carter	D 27	Carter, 12	▭ Ad	28
Roop, (3 miles n. of Gulnare, H 30) Pike		See Ward City		×
Roost, (R. R. name *Ferndale*) Bell	M 26	44r	▭ Ad	×
Roscoe, (5 miles e. of Sandyhook, F 28) Elliott		Lawton, 12, 116	▭ Ad	27
Roseburg, (8 miles n. of Cubrun, J 16) Hart		Mundfordville, 44	Ad	×
Rosedale, Carter	E 28	Leon, 12, 31	Ad	28
Rosehill, Mercer	H 21	Harrodsburg, 115	▭ Sou	51
Rosetta, Breckinridge	G 16	Irvington, 51	Ad	55
Roseville, Barren	L 17	Glasgow, 44	Ad	80
Rosewood, (mail to Penrod) Muhlenberg		Penrod, 44	Sou	82
Rosine, ● Ohio	I 13	38c	Am	224
Ross, Campbell	A 23	⊙ 12b, 206	Ad	27
Ross Ferry, (mail to Eureka) Livingston		226		×
Rossington, McCracken	J 6	See Paducah		×
Rosslyn, ● Powell	G 25	46	▭ Ad	25
Rothwell, Menifee	G 26	12h, 119	Ad	27
Roundhill, (3½ miles s. w. of Bigreedy, J 15) Butler		Caneyville, 38	Am	×
Roundhouse, (mail to Conway) Rockcastle		44h	Ad	
Roundstone, (mail to Conway) Rockcastle		44h	Ad	×
Rouse, (2½ miles n. of Peachgrove, C 28) Pendleton		See Carntown		×
Rousseau, Breathitt	H 28	Jackson, 46	Ad	
Routt, (4 miles s. of Fisherville, E 19) Jefferson		[illegible]		×
Rowena, Russell		[illegible]		18
Rowland, ● [illegible]		[illegible]		390
Rowletts, ● Hart		[illegible]		195
Rowletts, (mail to Knight) [illegible]		[illegible]		×
Roxana, (10 miles w. of Whitesburg, J 26) Letcher		[illegible]	Ad	27
Roxey, Ohio				×
Royal Mines, (mail to Smithland) Livingston		[illegible]		×
Royalton, ● [illegible]		[illegible]	Ad	×
Ruby, (R. R. name *Bluff Boom*, 3 miles e. of Greensburg, J 19) Green		14r	Ad	×
Ruckerville, Clark		Indianfields, 46	Ad	85
Rudd, Carlisle		Bardwell, 38	Am	12
Ruddels Mills, Bourbon		[illegible]	Ad	250
Rudds, (mail to [illegible]) Jefferson			Ad	×
Rufus, Caldwell	I 10	[illegible]	Ad	12
Rugless, Lewis	D 27	[illegible]	Ad	28
Rulo, (mail to [illegible]) [illegible]	J 23	[illegible]		×
Rumsey, McLean	I 12	21		283
Runyan, Pike				27
Rural, Pike	H 29	Ward City [illegible]		28
Rush, (R. R. name *Kilgore*) ● Boyd	H 28	3, [illegible]	Ad	27
Rushbranch, Marion	I 20	Lebanon [illegible]	Ad	19
Russell, ● Greenup	D 29	⊙ [illegible]	Ad	[illegible]
Russell Cave, (r. f. d. from Lexington) Fayette	F 23	[illegible]	Ad	×
Russellville, 3 banks, ● Logan	L 14	⊙ 14bb, 44	Ad	[illegible]591
Ruth, (mail to Askin) Breckinridge	H 14	51	Ad	×
Ruth (2½ miles s. e. of Enon, J 9) Caldwell		Enon, 38		12
Ruthton, Madison	H [illegible]	Million, 53		11
Rutland, Harrison	D [illegible]	Hinton, 18		28
Ryan, (2½ miles n. e. of Muses Mill, E 23) Fleming		Poplarplains, 22	Ad	×
Rye, (6 miles n. w. of Spruceburg, L 21) Whitley		Spruceburg, 44		×
Ryland, (mail to Pruett) Kenton	B 22	44a		×
Ryle, Gallatin	C 22	Zion Sta., 44		×
Sacramento, 1 bank, ● McLean	I 12	Godman [illegible]		
Sadieville, 2 banks, ● Scott	E 22	⊙ 18a		
Sadler, (4 miles e. of Shrewsbury, I 16) Grayson		[illegible]		×
Saffell, (9 miles n.w. of Frankfort, E 21) Franklin		[illegible]		×
Saffels, (mail to Lawrenceburg) Anderson		[illegible]		×
Sage, Powell		[illegible]		27
Sagger, (mail to [illegible]) Graves		[illegible]		×
Saint Catherines, (3 miles w. of Springfield, H 20) Washington		[illegible]		×
Saint Charles, ● Hopkins		[illegible]		[illegible]53
Saint Helens, ● Lee		[illegible]		70
Saint John, [illegible]	H			
Saint Joseph ● Daviess	H 2	See Owensboro		19
Saint Lawrence, Daviess		Whitesville, 38		×
Saint Mary, ● Marion	H [illegible]	44p		
Saint Matthews, ● Jefferson		⊙ 44g		
Saint Maur, (2½ miles n. of Oilsprings, G 28) Johnson		Myrtle, 12		
Saint Paul, Lewis	C [illegible]	12b		
Saint Vincent, Union	H 10	[illegible]		
Salem, ● Livingston		[illegible]		
Salineburg, Trigg		[illegible]		
Salmons, Simpson				
Saloma, Taylor		[illegible]		
Saltlick, Bath		[illegible]		
Salt River, Bullitt		44		
Salts, (17 miles n. [illegible] of Pineville, L 25) Harlan		Pineville, 29, 44		
Salt Springs, (mail to [illegible]) Metcalfe	G [illegible]			
Salt Works, (mail to Somerset) Pulaski	K 21	Somerset, 18		
Saltwell, Nicholas	D 24	Carlisle, 44		
Salvisa, Mercer		Bondville, 115		
Salvisa Station, (P. O. name Bondville) Mercer		⊙ 115b		
Salyersville, ● Magoffin		Jackson, 46		
Samaria, Greenup	D	Hopewell, [illegible]		
Sample, Breckinridge				
Sampson, Johnson		Richardson, [illegible]		
Sams, Estill	G 24	Irvine, 53	Ad	
Samuels, ● Nelson	G 19	44o		
Samuels, (mail to [illegible]) Hickman				
Sandbranch, (4½ miles [illegible] of Youngscreek, I 23) Whitley		[illegible]		
Sanders, ● Carroll		[illegible]		
Sandford, Fleming	E 26	Poplarplains, 22		
Sand Hill, (mail to Springdale) Lewis		12b	▭ Ad	
Sandhill, Warren	K 15	Sunnyside, 44		
Sandspring, (mail to [illegible]) Jackson	I 25	Wildie, 44		
Sandyfork, Leslie	K 27	Pineville, 29, 44		
Sandyhook, ● Elliott		Soldier, 12		
Sandy River, (mail to Myrtle) Johnson		12f		
Sandfordtown, Kenton	A 22	44f		
Sanger, Clark	G 23	Ford, 44		
Santafe, Bracken		Falmouth, 44		
Sapp, Fleming		Nepton, 44		
Sarah, (6 miles s. of Fielden) [illegible]		[illegible]		
Saratoga, (4½ miles s. w. of Dulaney, K 9) Lyon		Dulaney, 38		
Sardis, ● Mason	D	Maysville, 12, [illegible]		
Sassafras, Knott	J	Jackson, 46		
Saufley, (4½ miles s. of Stanford, I 22) Lincoln		Stanford, 44	Ad	
Saulsberry, (R. R. name *Aden*) Carter	E 28	12c		
Savage, Clinton	M [illegible]	Whetstone, 202		
Savage Branch, (mail to Lockwood) Boyd				
Savoyard, Metcalfe		Horsecave, 44		
Sawyer, Whitley		Greenwood, 18		
Saxton, Whitley	M	44q		
Sayers, (P. O. name Deatsville) Nelson		44[illegible]		
Saylor, (10 [illegible] of Calloway, L 26) Harlan		Wasioto, 44		
Scale, Marshal		Benton, 56		
Scalf, (8 miles [illegible] of Dewitt, L 25) Knox		Flatlick, 44		
[illegible] of Adairville, M [illegible]) Logan		Adairville, 44		
Schochoh, ● Logan		Adairville, 44		
Schuler, (5 miles s. w. of Demossville, C 23) Pendleton		Demossville, 44		
Schultz, Greenup		38½		
Schweizer, (5 miles w. of Franklin, L 15) Simpson		Franklin, 44		
Sciencehill, ● Pulaski		[illegible]		
Scott, Kenton		Independence Sta. [illegible]		
Scottsburg, Caldwell		[illegible]		
Scotts Ferry, (mail to Burkesville) Cumberland				
Scotts Landing, (mail to Carrollton) Carroll				
Scotts Station, ● Shelby		[illegible]		
Scottsville, 1 bank, ● Allen				
Scrabble, Shelby		[illegible]		
Scranton, Menifee				
Scuffletown, Henderson		[illegible]		
Scythia, Daviess		[illegible]	Ad	
Sears, (15 miles s. e. of Somerset K 22) Pulaski		Somerset, 18		
Seaville, Washington		Vanarsdell, 115		
Sebastian, (6 miles e. of Gabbard, I 20) Owsley		Beattyville, 53		
Sebree, 1 bank, ● Webster	H 11	⊙ 44y	Sou	[illegible]
Section House, (mail to Cecilian) Hardin		38c		
Sedalia, Graves	M 7	Mayfield, 38		
Seeley, (4 miles e. of Crawford, J 25) Clay		Altamont, 44	▭ Ad	
Segal, (10 miles w. of Brownsville, J 16) Edmonson		Mammoth Cave, 54	▭ Ad	
Seitz, (10 miles n. e. of Rousseau, H 28) Magoffin		Jackson, 46		
Select, Ohio		Horsebranch, 38		
Sell, (4 miles e. of Mammoth Cave, K 17) Hart		Mammoth Cave, 54		
Sellars, Morgan	G 27	Jackson, 46		
Selma, (3 miles n. [illegible] of Cynthiana, E 23) Harrison		Cynthiana, 44		
Semiway, McLean		Livermore, 44, 2[illegible]		
Seney, (4 miles w. of Rush, E [illegible]) Carter		Rush, 3, 12	Ad	
Sentinel, (mail to [illegible]) Menifee		12h	▭ Ad	
Sergent, (3 miles w. of Craftsville, J 29) Letcher		Jackson, 46		
Seth, Clay				
Setser, Floyd	H	Ward City, 12, 36		
Settle, Allen		Bowling Green, 44, 140, 21[illegible]		
Seven Guns, Union	H 9	Morganfield, 38	Am	
Seventysix, Clinton	I [illegible]	Creelsboro, 202		
Sewellton, (5 miles s. of Jamestown, K 20) Russell		Kendal, 202		
Sextons Creek, Clay	J 26	Livingston, 44	Ad	
Seymour, Hart	J 18	Horsecave, 44		
Shadygrove, Crittenden	I 9	Marion, 38	Am	[illegible]
Shadynook, Harrison	D 23	Cynthiana, 44	Ad	[illegible]
Shafter, (7½ miles s. w. of Somerset, K 22) Pulaski		Somerset, 18	Ad	×
Shakespeare, (4½ miles w. of N Middletown, F 24) Bourbon		Paris, 35, 44	Ad	[illegible]
Shanklin, (mail to Nealton) [illegible]		[illegible]		×
Shannon, Mason		[illegible]		60
Shannondale, (3½ miles w. of Elkhorn, F 22) Fayette		[illegible]		×
Sharer, (3½ miles s. of Sugargrove, F 14) [illegible]		[illegible]		×
Sharon, (mail to Brighton) [illegible]		[illegible]		×
[illegible]		[illegible]		106
[illegible]		[illegible]		58
[illegible] ● [illegible]		Carlisle, 44		482
[illegible]		Vanarsdell, 115		88
Shaw, (3 miles s. of Lovelace[illegible]) [illegible]		[illegible]		×
[illegible]				×
[illegible] ● [illegible]		[illegible]		148
[illegible]				×
[illegible] Madison				×
Shearer Valley, Wayne				×
Shelby City, ● Boyle		[illegible]		510
Shelbys, (mail to Pinckneyville) Livingston		[illegible]		×
Shelbyville, 4 banks, ● Shelby	E 20	⊙ 12c, 115a 126		3,016
Shelton, Webster	I 10	Morganfield, 38		21
Shepherdsville, 1 bank, ● Bullitt	F	[illegible]		277
Sherburne, Fleming		[illegible]		251
Sheridan, Crittenden		[illegible]		35
Sherleys, (mail to Harrods Creek) Jefferson				×
Sherman, [illegible]		[illegible]		28
Shermanville, (mail to [illegible]ridge) Pulaski		[illegible]		×
Shiloh, Calloway		[illegible]		52
Shipley, (5½ miles [illegible] of Albany, M 20) Clinton		[illegible]		×
Shively, (5 miles s. of [illegible] E 18) Jefferson				×
Shoal, Leslie		Jac[illegible]		27
Shockey, (mail to Lee City) Wolfe	G 27	Torrent, 46	Ad	×
Shopville, Pulaski	J 23	Somerset, 18	Ad	28
Short, (2 miles s. e. of Ma[illegible]burg, M 19) Monroe		Martinsburg, 202		×
Shortcreek, ● Grayson		Caneyville, 38		80
Shorts, (P. O. name [illegible])		[illegible]		×
Shoulderblade, Breathitt		[illegible]		×
Shreve, Ohio		[illegible]		28
Shrewsbury, Grayson		[illegible]		160
Shumla, (mail to Prestonburg) [illegible]	H 29	Ward City, 12, 36	▭ Ad	×
[illegible]		[illegible]		×
[illegible]		Altamont, 44	Ad	28
[illegible] Montgomery	F 24	Mt. Sterling, 12	Ad	55
Sidney, (5 miles [illegible] of Canada, H 31) Pike		Peachorchard, 12		×
Sikes, (mail to Jackson) Breathitt	H 27	Jackson, 46		×
Silentrun, Hopkins		Madisonville, 44		×
[illegible]ler, (P. O. name Place) Knox				×
Silers, (mail to Lot) Whitley				×
[illegible]room, (P. O. name Tongs) Greenup				×
Silome, [illegible]	I 24	Rockholds, 44		×
Silva, (4½ miles n. of Hodgensville, H 18) Larue		Hodgensville, 38		12
Silvercreek, ● Madison	H [illegible]	⊙ 44e		95
Silver Grove, (mail to Brent) Campbell		[illegible]		
Silver Spring, (mail to [illegible]ton) Fayette		[illegible]		
Simms, (7 miles s. of [illegible] H 20) Washington		[illegible]		
Simpson, (mail to Burnside) Pulaski		[illegible]		
Simpsonville, ● Shelby	E 19	44k		
Sinai, Anderson	G 21	Lawrenceburg, 115		
Singleton, (3 miles [illegible] F 15) Meade		Wolfcreek, 220, 222		
Sinking Creek, (mail to Woodburn) Breckinridge		44z		
Sinking Fork, Christian	K 11	Gracey, 38, 44		
Sinks, (mail to Livingston) Rockcastle				
Sip, Johnson		[illegible]		
Sirocco, Meade	G 16	Weldon, 51		
Skaggs, (4½ miles [illegible] of Martha, F 28) Lawrence		Webbville, 31		
Skidmore, Clay	K 26	Pineville, 29, 44		
Skilesville, Muhlenberg	J 13	212		
Skillman, Hancock	G 14	51a, 22[illegible]		
Skinnersburg, Scott	E 22	Stamping Ground		
[illegible]	F 24	Winchester, 12, 44, 46		
[illegible] J 23) Pulaski		Pittsburg, 4[illegible]		
Skylight, Oldham	D 19	215a		
Slack, (mail to Fer[illegible]) Mason		[illegible]		
Slade, (R. R. name *Dundee*) Powell	G 25	46		
Slate Creek Iron Mine, (mail to Olympia) Bath	F 2[illegible]			
Slate Lick, (mail to Berea) Madison				
[illegible] (mail to Conway) Rockcastle				
[illegible]		[illegible]		
Slaughterville, (R. R. name *Slaughter*) 1 bank, ● Webster	I 11	[illegible]		
Slavans, (3½ miles e. of Coopersville, L 22) Wayne		[illegible]		
Slayton, (3½ miles w. of New Columbus, D 22) Owen		[illegible]		28
Slickford, (2½ miles [illegible] Powersburg, M 21) Wayne		Pineknot, 18		×
Slickrock, Barren	K 17	Glasgow, 44		38
Sloan, (3½ miles w. of Bronston, K 22) Pulaski		Burnside, 8, 18, 20		×
Sloans Valley, Pulaski	L 22	18		60
Slusher, (6 miles e. of Bingham, L 26) Bell		Bingham, 29, 44	Ad	×
Slushers Mill, (mail to Pineville) Bell	L 26	Pineville, 29, 44	Ad	×
Small, (3 miles w. of Beech[illegible]) Pulaski		Waynesburg, 18		×
Smallhous, Ohio	J 13	212		24
Smallwood, (mail to Springcreek) Clay	K 26	Pineville, 29, 44	Ad	×
Smith, (mail to Westpoint) Hardin		38c		×
Smith, Harlan		Pineville, 29		×
Smithbranch, Breathitt	I 25	Jackson, 46		25
Smithfield, 1 bank, ● Henry	E 19	44h		280
Smithland, ● Livingston	J 8	208, 210, 22[illegible]		[illegible]
Smith Mills, ● Henderson		Wilson, 38		[illegible]
Smithsboro, ([illegible] fras, J 28) Knott		Jackson, 46		
Smiths Creek, Carter	D 27	12g	Ad	
Smiths Cross Roads, ([illegible] Summershade) Metcalfe	L 18	Glasgow, 44	Ad	
Smiths Grove, 2 [illegible] ● Warren	K 16	⊙ 44n		
[illegible]		[illegible]		×
Smiths Switch, ([illegible] Junction) Bullitt		44p		×
Smithville, Bullitt	F 19	Taylorsville		55
Smitsonville, Harrison	D 24	Poindexter		×
Smoky Valley, Carter	E 27	Olivehill, 12		48
Smootcreek, (8 miles w. of [illegible]burg, J 26) Letcher		Jackson, 46		27
Smyrna, Jefferson	F 18	Southpark, 44		×
Snap, (3 miles s. of Higdon, I 16) [illegible]		Clarkson, 38	Am	×
[illegible]				×
Snider, (7 miles e. of Taylorsville, F 20) Spencer		[illegible]		×
Snow, (3 miles s. e. of Seventy-Six, L 20) Clinton		Creelsboro, 202		×
Snowville, (mail to [illegible]) Barren	L	[illegible]		×
Soldier, Carter				160
Soldier Crossing, (mail to Brinegar) Carter				×
Solitude, Bullitt	G	[illegible]		13
Solway, (3½ miles w. of Meetingcreek, H 16) Hardin		[illegible]		×
Somerset, 2 banks, ● Pulaski	K	[illegible]		3,384
Sonora, 1 bank, ● Hardin		[illegible]		256
Sophia, Ohio				×
Sorgho, ● Daviess		See Owensboro		130
Soto, (5 miles n. of Oilsprings, G 29) Johnson		Myrtle, 12		28
South, [illegible]		Leitchfield		×
[illegible] ● [illegible]		[illegible]d, 212		452
[illegible]				×
[illegible]ville) Hopkins		[illegible]		×
South Diamond, (mail to Nortonville) Hopkins		[illegible]		×
South Elkhorn, Fayette		[illegible]		55
South Erlanger, (mail to Erlanger) Kenton		[illegible]		×
Southfork, (mail to McKinney) Lincoln	I	[illegible]		×
Southfork, Owsley		[illegible]	Ad	×
South Hill, (6 miles w. of Rochester, J 14) Butler		[illegible]		×
South Louisville, (mail to Louisville) Jefferson		⊙ 44, n	Ad	×
Southpark, Jefferson	F 18	44n	Ad	55
South Portsmouth, (P. O. name [illegible]) Greenup	C [illegible]	⊙ [illegible]	Ad	520
South Ripley, (P. O. name Howard) Mason	C 25	⊙ 12b	▭ Ad	×
South Sherburne, (mail to Sherburne) [illegible]	E [illegible]	Myers, 44	Ad	×

Ky 9

Ad., Adams Ex. — Am., American Ex. — Pac., Pacific Ex. — Sou., Southern Ex. — U. S., United States Ex.

INDEX OF MAPS.

PAGE.
Abyssinia 610
Afghanistan ..593
Africa 544
Alabama 312
Alaska Ty.....418
Alberta 468
Algeria 607
Andorra 570
Arabia 540
Argentine..... 568
Arizona Ty....370
Arkansas 338
Armenia 598
Asia 540
Assiniboia.....468
Athabasca .. 468
Atlantic Ocean.558
Australia......550
Austria-Hungary 578
Bahamas 526
Baluchistan....593
Barbadoes Is...551
Belgium 579
Bermudas 566
Bhotan 597
Bokhara 593
Bolivia 560
Borneo 606
Bosnia.........578
Bourbon Is....551
Brazil.........564
British Col.... 472
British Guiana 557
British Honduras....522
Bulgaria.......590
California..378-386
Canada....... 514
Cape Colony 608
Central Africa 604
Central Am.... 522
Ceylon.........597
Chile.........568
China.........566
Cochin-China . 540
Colombia......556
Colorado.......204
Congo Free State...... 604
Connecticut ... 27
Corsica........571
Costa Rica.....523
Crete..........591
Cuba..........482
Cyprus........591
Delaware...... 85
Denmark......582
District of Columbia.... 84
Dutch Guiana .557
Eas'n Roumelia590
East Indies....600
Ecuador.......556
Egypt.........610
England.......572
Europe........536
Faroer Is......583
Fiji Is.........551
Florida.........300
France.........567
Franklin...... 514
French Guiana.557
French Indo-China........540
Georgia........204
Germany 588
Gibraltar 570
Great Britain.. 572
Greece.........575
Greenland 583
Guatemala.... 522
Hayti..........527
Hawaii.........422
Herzegovina.. 578
Honduras......523
Iceland........583
Idaho..........404
Illinois........158
India..........597
Indiana 146
Indian Ty 362
Iowa..........168
Ireland........580
Italy..........571
Jamaica........530
Japan.........596
Java..........600
Kansas....... 190
Keewatin......514
Kentucky..246-258
Khiva 593
Korea.... 596
Labrador......432
Liberia........544
Louisiana.....328
Loyalty Is.....551
Luxemburg....579
Mackenzie.... 514
Madagascar....548
Madeira Is.....551
Maine......... 10
Maltese Is.....551
Malta..........551
Manitoba...... 464
Maryland..... 84
Massachusetts.. 22
Mauritius Is...551
Mexico........ 478
Michigan 136
Minnesota 224
Mississippi 320
Missouri.......180
Monaco........567
Montana.......392
Montenegro....590
Morocco.......607
Natal..........608
Nebraska......196
Nepal........ 597
Netherlands....579
Nevada.....374-382
New Brunswick 444
New Caledonia Is.551
Newfoundland.432
New Guinea....619
New Hampshire 14
New Jersey.... 76
New Mex. Ty..366

New South Wales.......612
New York....32-44
New Zealand. 620
Nicaragua.....523
N. America....514
N. Carolina.268-280
N. Dakota.....228
Norway....... 586
NovaScotia.436-444
Ohio ....
Oklahoma Ty..362
Ontario....456-460
Orange Free State........608
O[illegible]........414
P[illegible] Islands..562
P[illegible]ne......603
P[illegible]ay......565
P[illegible]lvania.58-70
P[illegible]........599
P[illegible]........560
P[illegible]pine Isl..428
P[illegible] Ric[illegible]....424
Portugal.......
Prince Edward Island...436-444
Quebec.......450
Queensland....615
Rhode Island..
Roumania......5[illegible]
Russia in Asia.5[illegible]
Russia in Europe......5[illegible]7
Sahara........5[illegible]4
Salvador.......5[illegible]2
San Marino....5[illegible]1
Santo Domingo.5[illegible]7
Sardinia.......5[illegible]4
Saskatchewan..4[illegible]8
Scotland......5[illegible]6
Servia.........5[illegible]0
Siam..........5[illegible]
Siberia........540
Sierra Leone...544
Sikkim.........597
South Africa.. 608
South African Republic.....608
S. America.....53[illegible]
South Australia.61[illegible]
S. Carolina 268 28[illegible]
S. Dakota.... 23[illegible]
Spain......... 57[illegible]
Sudan.........
Sumatra.......
Sweden........
[illegible]
[illegible]
Tasmania.. [illegible]
Tennessee.. [illegible]
[illegible]
[illegible]
[illegible]
[illegible]
[illegible]
[illegible]
Turkey in Europe......
Uruguay 514
United States. 518
Uruguay.......568
Utah..........396
Venezuela.....556
Vermont.......14
Victoria......616
Virginia....98-110
Wales.........572
Washington...410
W. Australia...614
West Indies...552
W. Virginia 98 110
Wisconsin.... 214
World.........548
[illegible]......400
Yellowstone National Park...40[illegible]
Yukon.........418

Index of Cities.

PAGE.
A[illegible]........
Atlanta........534
Baltimore.....464
Birmingham....535
[illegible]on........
Brooklyn.....40[illegible]
[illegible]......402
[illegible]ston.....533
[illegible]o........508
[illegible]nati.....503
[illegible]and.......409
[illegible]bus.......502
[illegible]l Bluffs. 512
[illegible]........542
[illegible]r........516
[illegible]........504
[illegible]........521
[illegible]ter
New York....401
[illegible]a.........527
[illegible]lu........422
[illegible]apolis....507
[illegible]s City.....5[illegible]
[illegible]ille.......528
[illegible]his.......5[illegible]9
[illegible]ukee.....517
[illegible]apolis....524
[illegible]real......410
[illegible]ille......5[illegible]2
New Haven.....487
New Orleans...5[illegible]9
New York......488
[illegible]........513
Philadelphia...486
Pittsburg......500
Providence.....486
Quebec.........436
Richmond......468
St. Louis.......510
St. Paul........525
San Francisco..513
Seattle.........516
Superior.......520
Tacoma.........517
Toledo.........506
Toronto........486
Washington....105
West Superior.520

TOWN.	COUNTY.	INDEX.	RAILWAY, or, if not on a Railroad, nearest station.	EX.	POP.
South Siding, (mail to Livermore)	McLean		44*d*	Sou	
South Union, ●	Logan	I 13	44*b*	Ad	129
Southville, Shelby		F 8	Finchville, 44	Ad	15
Spa, [illegible] miles w. of Lewisburg, K 13)	Logan		Lewisburg, 44	Sou	
Sparks Quarry, (mail to Finchill)	Rockcastle		44*p*	Ad	
Sparksville, Adair		K 19	Greensburg, 44	Ad	35
Sparrow, Anderson		G 7	Bloomfield, 44	Ad	35
Sparta, 1 bank, ● Gallatin		C 2	117	Ad	220
Spears, Jessamine		G 2	[illegible]	Ad	45
Speck, (3¼ miles n. of Conservatory, J 20)	Adair		Campbellsville, 44	Ad	
Speedwell, Madison		H 24	Brassfield, 54	Ad	80
Spencer, Montgomery		F 3	19*b*	Ad	55
Spiceo, (mail to Murray)	Calloway	M 8	Murray, 56	Sou	
Spottsville, ● Henderson		G 11	51*a*, 212	Ad	341
Spoutspring, (4½ miles s. w. of Clay City, G 25)	Estill		Clay City, 46	Ad	55
Spradling, Wolfe		G 26	Torrent, 46	Ad	5
Springcreek, Clay		K 20	Pineville, 29, 44	Ad	32
Springdale, Mason		C 25	12*b*	Ad	55
Springfield, 2 banks, ● Washington		H 20	44*a*	Ad	1,016
Springgrove, Union		H 9	Grove Center, 38	Am	80
Springhill, ● Hickman		I 6	Clinton, 38	Am	18
Springlake, Kenton		B 23	44*e*	Ad	
Springlick, ● Grayson		I 15	38*c*	Am	160
Springport, (mail to Vivary)	Henry	D 20	215*a*		
Spring Station, ● Woodford		F 22	44*h*	Ad	45
Springrale, (mail to Newtown)	Scott		55*a*	Ad	
Springville, (R. R. name *South Portsmouth*) ● Greenup		C 28	12*b*, 206, 234	Ad	520
Sprout, Nicholas		E 25	Carlisle, 44	Ad	45
Spruceburg, Whitley		L 24	Woodbine, 44	Ad	
Spurlington, Taylor		I 20	44	Ad	80
Spurlock, (2 miles w. of Prestonsburg, H 29) Floyd			Ward City, 12, 36	Ad	
Squiresville, Owen		D 21	Eagle Station, 44	Ad	110
Stacy, (4 miles s. e. of Ned, D 27) Perry			Jackson, 46	Ad	12
Staffordsburg, (6 miles w. of Visalia, E 22) Kenton			Visalia, 44	Ad	18
Staffordsville, (4 miles w. of Paintsville, G 29) Johnson			Myrtle, 12	Ad	58
Stahl, (4½ miles w. of Greencastle, K 15) Warren			Greencastle, 212		
Stamp, (3 miles n. w. of Ready, I 17) Henderson			Caneyville, 38	Am	
Stampede Ground, (back ● Scott		E 22	55*a*	Ad	573
Stanford, 2 banks, ● Lincoln		I 8	12*a*	Ac	1,654
Stanhope, Webster		I 20	Nebo, 44	Sou	
Stanley, Daviess		G 1	57*a*	Ad	5
Stanton, ● Powell		G 25	15	Ad	192
Stark, (2½ miles s. w. of Hector, I 25) Johnson			Freestone, 12	Ad	12
Star Limeworks, Lyon		K 7	40 242		35
Starr, Crittenden					
Statellne, Fulton		M 7	56*a*	Sou	
State Line, (mail to Martinsburg)	Monroe		202		
Station Camp, Estill		H 24	Webbville, 31	Ad	
Stedmantown, (mail to Elkhorn)	Franklin		35*a*	Ad	
Steele, Morgan		F 27	Mt. Cleobad, 12	Ad	
Stella, (4 miles e. of Coldwater, M 8) Calloway			Mayfield, 38	Am	18
Stephens, (2½ miles n. e. of Fielden, F 28) Elliott			Willard, 31	Ad	85
Stephensburg, ● Harlan		H 17	38*c*	Am	15
Stephenson, (mail to Millsprings)	Wayne		202		
Stephensport, ● Breckinridge		G 5	57, 220, 222	Ad	241
Stepstone, Montgomery		F 3	12*b*	Ad	110
Stoddard's, Wayne		L 21	Millsprings, 202		
Stevenson, Breathitt		H 27	Jackson, 46	Ad	
Stewart, Mercer		H 20	Brunnfield, 44	Ad	27
Stewarts Switch, (mail to Nazareth)	Nelson		44*o*	Ad	
Stewartsville, Grant		C 22	Williamstown, 18	Ad	90
Stiles, McCracken		K 1	88*d*	Am	
Stillwater, Wolfe		G 26	Torrent, 46	Ad	35
Stine, (mail to Bishop)	Jefferson	E 18	115*a*	Sou	
Stinnett, Anderson		G 20	Wakefield, 44	Ad	80
Stinson, Carter		E 28	Denton, 8, 12	Ad	
Stilton, ● Hardin		G 15	38	Am	50
Stockholm, Edmonson		J 16	Mammoth Cave, 54	Ad	49
Stokes, (1 mile s. e. of Horseshoe Bottom, K 21) Russell			202		55
Stone, Garrard		I 19	Lancaster, 41	Ad	
Stony Fork, (mail to Middlesboro)	Bell		44*u*	Ad	55
Stonewall, Scott		D 22	Hinton, 18	Ad	
Stoops, (3 miles e. of Judy, F 25)	Montgomery		Mount Sterling, 12	Ad	
Stowers, Simpson		L 14	Franklin, 44	Ad	110
Straight Creek, (2 miles n. e. of Pineville, L 25) Bell			Pineville, 29, 44	Ad	
Straight Creek Mines, (mail to Mt. Savage)	Carter		12*c*	Ad	
Stratton, (3¼ miles s. of Canada, H 31) Pike			Peachorchard, 12	Ad	
Strawberry, (mail to Highland Park)	Jefferson		44*n*	Ad	
Strawberry, (6 miles s. e. Somerset, K 22)	Pulaski		Somerset, 18	Ad	
Stricklett, (4½ miles n. e. of Crum, D 27)	Lewis		Crum, 12, 206, 234	Ad	12
Stringer, (4 miles e. of Olive, L 8)	Marshall		Hardin, 56	Sou	10
Stringtown, (mail to Grange City)	Fleming	E 26	Hillsboro, 22	Ad	
Stringtown, (3½ miles n. e. of Early Times, G 19)	Nelson		Early Times, 44	Ad	
Strode, (6 miles n. of Tompkinsville, M 18)	Monroe		Glasgow, 44	Ad	
Strong, (5 miles s. w. of Frenchburg, G 26)	Menifee		Frenchburg, 12	Ad	27
Strongville, (mail to Neal Breathitt		I 27	Jackson, 46	Ad	
Stroud, (mail to Island)	McLean	I 13	44*d*	Sou	
Strunk, Whitley		M 24	38*c*	Ad	
Stubblefield, Graves		M 7	Mayfield, 38	Am	18
Stubbs, (1½ miles of Oakton, I 5)	Hickman		55	Sou	19
Sturgeon, Owsley		I 25	Livingston, 44	Ad	
Sturgis, 1 bank, ● Union		H 9	38*k*	Am	1,258
Sublett, Magoffin			Wingo, 38	Am	27
Sugar, Gallatin		C 21	204, 207, 218, 222		45
Sugargrove, Butler		K 14	Bowling Green, 44, 140, 212	Ad	
Sullivan, Union		I 10	38*k*	Am	25
Sullivan, (P. O. name Records)	Lewis		12*g*	Ad	
Sulphur, 1 bank, ● Henry		D 20	44*e*	Ad	340
Sulphurlick, Monroe		L 18	Glasgow, 44	Ad	45
Sulphur Springs, Ohio		H 14	Olaton, 38	Am	80
Sulphur Well, Metcalfe		K 18	Greensburg, 44	Ad	110
Summer Shade, ● Metcalfe		L 18	Glasgow, 44	Ad	290
Summersville, Green		J 11	Greensburg, 44	Ad	290
Summit, (mail to Princess)	Boyd		3, 12*c*	Ad	
Summit, (mail to Frankfort)	Franklin		35*a*	Ad	
Summit, Hardin		H 16	38	Am	
Summit, (mail to Maysville)	Mason	D 25	44*d*	Ad	
Sumner, (4 miles n. w. of Meadowville, L 23)	Whitley		Williamsburg, 44	Ad	
Sumpter, Wayne		L 21	Flatrock, 18	Ad	
Sunfish, (3 miles s. of South, K 15)	Edmonson		Leitchfield, 38	Am	
Sunnydale, (1¾ miles w. of Palo, I 14)	Ohio		Rosine, 38	Am	
Sunnybrook, Wayne		M 20	Pinknot, 18	Ad	
Sunnylane, Butler		K 14	Baugh, 44	Sou	
Sunnyside, Warren		K 15	44*n*	Ad	
Sunol, (mail to Versalies)	Woodford	G 22	53*a*	Ad	
Sunrise, Harrison		D 23	Robinson, 44	Ad	110
Sunset, Fleming		E 25	Hillsboro, 22	Ad	
Susie, (2½ miles w. of Alex, L 21)	Wayne		Lula, 202		
Suter, (mail to Elkhorn)	Franklin		35*a*	Ad	
Suterville, Scott		E 22	Stamping Ground, 35	Ad	28
Sutherland, Daviess		H 13	44*d*	Sou	
Sutherland Landing, (mail to Alzey)	Henderson	G 10	208, 210, 222, 244		
Swain, Whitley					
Swallowfield, ● Franklin		E 21	215*a*		48
Swampton, Magoffin		H 28	Jackson, 46	Ad	55
Swan, Graves		M 7	Hazel, 56	Sou	18
Sweeden, (2½ miles s. e. of Beespring, J 16)	Edmonson		Leitchfield, 38	Am	
Sweeney, (4½ miles s. e. of Lancaster, H 22)	Garrard		Lancaster, 44	Ad	
Sweet, (3 miles n. w. of Sherburne, E 25)	Bath		Flemingsburg, 22	Ad	
Sweetown, Owen		D 21	Sparta, 44	Ad	28
Sweeza, (4 miles e. of Summershade, L 18)	Metcalfe		Glasgow, 44	Ad	
Switzer, Franklin		E 22	35*a*	Ad	
Sword, (mail to Pikeville)	Pike	I 30	Jackson, 46	Ad	
Sycamore, (R. R. name *Renick*)	Clark	F 24	44*b*	Ad	28
Sylvandell, Harrison		D 24	Cynthiana, 44	Ad	48
Sylverter, Knott					
Symsonia, Graves		K 7	Elva, 56	Sou	18

T

TOWN.	COUNTY.	INDEX.	RAILWAY, or, if not on a Railroad, nearest station.	EX.	POP.
Tablow, Mercer		G 20	Vanarsdell, 115	Sou	
Tabor, 4½ miles s. of Rothwell, G 26)	Menifee		Rothwell, 12, 119	Ad	
Tackitt, Pike		I 30	Jackson, 46	Ad	12
Tackitte Mill, (3¼ miles w. of Harmony, E 21)	Owen		Stamping Ground, 35	Ad	28
Tadella, (2 miles s. of Jamboree, H 31)	Pike		Ward City, 12, 36	Ad	
Taffy, Ohio		I 13	Aetnaville, 38	Am	
Taggerts, (mail to Finchville)	Shelby		12*b*	Ad	
Talbot, (mail to Paris)	Bourbon		44*e*	Ad	
Tallega, Lee		H 7	46	Ad	
Talmage, Mercer		G 21	Vanarsdell, 115	Sou	32
Tampico, Taylor		J 20	Campbellsville, 44	Ad	21
Tandy, Carroll		J 20	Sanders, 44	Ad	
Tangletown, (2½ miles s. of Abigail, D 24)	Mason		Maysville, 12, 44, 206, 234	Ad	
Tanksley, Clay		J 16	Altamont, 44	Ad	27
Tanner, (2½ miles n. w. of Parkersburg, I 18)	Larue		12*g*	Ad	
Tannery, Lewis		D 25	Upton, 44	Ad	27
Taruscon, (mail to Berlin)	Henry		44*h*	Ad	
Tarfork, Breckinridge		H 5	Glen Dale, 51	Ad	
Tarlton, (mail to Newtown)	Scott		55*a*	Ad	
Tarr, (mail to Millersburg)	Bourbon		44*d*	Ad	
Tarr Springs, (mail to Cloverport)	Breckinridge	G 5	6		
Tartans Landing, (mail to Skylight)	Oldham		204, 218, 222		
Tarter, Adair			Greensburg, 44	Ad	
Tateville, Pulaski		K 22	18*c*	Ad	55
Tatham Springs, Washington		G 20	Bloomfield, 44	Ad	
Tatumsville, (5 miles n. e. of Briensburg, K 8)	Marshall		Benton, 56	Sou	12
Taulbee, Breathitt		H 25	Jackson, 46	Ad	28
Taylor Mines, Ohio		J 14	38*g*	Am	
Taylors Switch, (mail to Beaverdam)	Ohio	I 14	38	Am	
Taylorsville, 1 bank, ●	Spencer	F 20	126	Ad	615
Teague, (16 miles e. of Williamsburg, L 24)	Whitley		Williamsburg, 44	Ad	
Teaterville, Garrard		H 22	Lancaster, 44	Ad	
Tebbs, (mail to Pinegrove)	Clark		12	Ad	
Teddy, (4 miles s. e. of Phil, J 11)	Casey		Eubank, 18		
Teges, (2½ miles w. of Lieksburg, G 28)	Magoffin	J 26	Beattyville, 53	Ad	28
Temperance, ● Simpson		I 1	Salmons, 44	Ad	
Temple Hill, Barren		I 17	Glasgow, 44	Ad	80
Tennille, Campbell		H 3	Melbourne, 12	Ad	
Tennessee Rolling Mills, (mail to Rockcastle)	Lyon	K 9	226		
Terrell, (mail to Ogden)	Ballard		226, 232		
Terrill, Madison		H 24	Harris, 44		
Terry, Breathitt			Oakdale, 46		
Terry, (mail to Macedonia)	Christian	K 10	Empire, 44		
Texas, Washington		H 5	Springfield, 44		
Tharp, (4½ miles w. of Peterville, D 26)	Lewis		Flemingsburg, 22	Ad	
The Glades, Laurel		J 25	London, 41	Ad	
The Ridge, Elliott		I 25	Morehead, 12	Ad	
The Square, (4 miles s. w. of Casky, K 11)	Christian		Casky, 44	Sou	
Thomas, (mail to Brinegar)	Carter		16		
Thomas, (3 miles s. w. of Pleasant, G 30)	Floyd		Ward City, 12	Ad	
Thomas Branch, (mail to Lacesville)	Wayne		202		
Thomson, Clark		G 21	15	Ad	
Thor, (4 miles s. of Rugless P. O., Lewis			Rugless, 12	Ad	
Threeforks, Warren		K 16	Oakland, 41	Ad	
Three Springs, Hart		J 18	Horsecave, 44	Ad	
Threlkeld, (6 miles n. w. of Richardsville, K 15)	Butler		Bowling Green, 44, 140	Ad	
Thruston, (R. R. name *Perkins*)	Daviess	G 1	57*a*	Ad	
Thurlow, Green		J 19	Greensburg, 44	Ad	
Thurman, (mail to Clinton)	Hickman		38*b*	Am	
Tice, (4½ miles s. e. of Mayspring, L 7)	Graves		Mayfield, 38	Am	
Tidalwave, Whitley		L 23	Rockholds, 44	Ad	
Tietville, (mail to Augusta)	Bracken		206		
Tilden, Webster		H 19	Sebree, 44	Sou	55
Tilford, (3 miles n. of Welchs Creek, I 15)	Butler		Caneyville, 38	Am	
Tilfords Siding, (mail to Newhope)	Nelson		44*p*	Ad	
Tillie, (2¼ miles s. w. of Rockhouse, J 29)	Letcher		Jackson, 46	Ad	28
Tilton, Fleming		E 25	Flemingsburg, 22	Ad	100
Ting, (3 miles n. e. of Mt. Washington, G 18)	Bullitt		Mt. Washington, 44	Ad	
Tinker, (2 miles e. of Byron, J 25)	Clay		Pineville, 29, 44	Ad	
Tinsley, (4 miles n. of Ingram, I 25)	Bell		Pineville, 29, 44	Ad	
Tioga Springs, (mail to Midway)	Hardin		38	Am	
Tipple, (mail to Paducah)	McCracken	K 7	81	Am	
Tipton, (mail to Lawton)	Carter		16		
Tiptop, Hardin		G 7	38	Am	100
Titus, Laurel			Altamont, 44	Ad	
Tobins, (mail to Leslie)	Cumberland		202		
Todd, (7 miles e. of Eubank, J 22)	Pulaski		Eubank, 18	Ad	
Todds, (mail to Dermont)	Daviess		57	Am	
Todds Point, Shelby		E 19	Simpsonville, 44	Ad	21
Toledo, (3½ miles s. of Liletown, J 18)	Metcalfe		Liletown, 44	Ad	
Tolesboro, ● Lewis		D 26	Springdale, 12	Ad	40
Tollver, Wolfe		G 26	Slade, 46	Ad	
Tolu, ● Crittenden		I 8	208, 210, 222, 244	Ad	259
Tomahawk, (5 miles n. e. of Inez, G 20)	Martin		Peachorchard, 12	Ad	
Tompkinsville, 1 bank, ●	Monroe	M 18	Glasgow, 44	Ad	306
Toms, (5¼ miles n. e. of Paintsville, G 29)	Johnson		Myrtle, 12	Ad	
Tomscreek, (4 miles n. e. of Callaway, L 26)	Bell		Wasioto, 44	Ad	
Tongs, (R. R. name *Stream*)	Greenup	C 28	12*b*	Ad	
Tonieville, Larue		H 18	38*e*	Am	38
Topton, (2 miles e. of Keavy, K 23)	Laurel		Lily, 44	Ad	
Torchlight, (mail to Galveston)	Lawrence		12	Ad	
Torrent, ● Wolfe		H 26	46	Ad	25
Tousey, Grayson		H 15	Springfield, 38	Am	21
Towers, Kenton					
Townsville, Butler		J 14	Muddriver, 44	Sou	
Trace, Campbell		B 23	Oneonta, 12, 234	Ad	28
Trace, (mail to Ruggless)	Lewis		12*g*	Ad	
Tracefork, (6 miles s. e. of Cumshin, J 27)	Leslie		Altamont, 44	Ad	
Tracy, Barren		L 17	Glasgow, 44	Ad	65
Tradewater, Crittenden		I 9	Repton, 38	Am	
Trammel, Allen		L 15	Scottsville, 11	Ad	80
Transylrania, (mail to Harrods Creek)	Jefferson		44	Ad	
Travellers Rest, Owsley		I 25	Wildie, 44	Ad	110
Travis, (8 miles n. of Scottsville, L 15)	Allen		Scottsville, 11	Ad	
Treadway, (mail to Matchester)	Clay	J 26	Altamont, 44	Ad	
Trench, ● Elliott		E 28	Leon, 12, 31	Ad	27
Trenton, 1 bank, ● Todd		I 12	44*g*	Sou	600
Tribune, Crittenden		I 9	Marion, 38	Am	21
Trigg Furnace, Trigg		L 9	Gracey, 38, 44	Am, Sou	
Trimble, Pulaski		K 21	Burnside, 8, 18, 202	Ad	
Trinity, (4 miles n. of Ferris, C 26)	Lewis		Springdale, 12	Ad	28
Triplet, Rowan		E 27	Eadston, 12	Ad	27
Trisler, Ohio		H 15	Askin, 51	Ad	
Trosper, (4½ miles s. of Artemus, L 15)	Knox		Artemus, 44	Ad	
Trotter, Lewis		D 26	Rugless, 12	Ad	25
Troublesome, Perry		I 27	Jackson, 46	Ad	
Trout, Trimble		C 19	Milton, 204, 218, 222		
Troy, ● Woodford		G 22	Keene, 120	Ad	205
Truesville, Owen		E 21	Switzer, 35	Ad	30
Truitt, (4 miles w. of Lynn, G 28)	Greenup		See Greenup		
Truxton, (mail to Pineville)	Bell	L 26	110	Ad	
Tuck, (4 miles n. w. of Sutherland, H 13)	Daviess		Sutherland, 44	Sou	
Tuckahoe, Mason		C 25	Howard, 12	Ad	18
Tucker, (3 miles w. of Fishervillc, E 19)	Jefferson		115*a*	Sou	
Tulip, Clark		F 24	Winchester, 12, 44, 46	Ad	28
Tunnelhill, Hardin		H 17	44	Ad	
Tunnel Siding, (P. O. name Wardbridge)	Lawrence	F 29	12	Ad	
Tur, (6 miles n. e. of Knoxville, C 22)	Pendleton		Boston Station, 44	Ad	
Turkey, (3½ miles s. of Jetscreek, H 26)	Breathitt		Athol, 46	Ad	28
Turlock, (5 miles s. of Scottsville, L 16)	Allen		Scottsville, 11	Ad	
Turners, (mail to Linton)	Trigg		226		
Turners Station, ● Henry		D 20	44*f*	Ad	176
Turnersville, ● Lincoln		I 22	McKinney, 18	Ad	
Tuttle, Laurel		K 21	Lily, 44	Ad	
Twin Cave, (1½ miles n. e. of Muldraugh, G 17)	Meade		Muldraugh, 38	Am	
Twin Oaks, (mail to Mayfield)	Graves	L 7	Mayfield, 38	Am	
Twin Tunnels, (mail to Penrod)	Muhlenberg	J 13	44*d*	Sou	
Tygart, (mail to Lawton)	Carter	E 27	12*c*	Ad	
Tygarts Valley, ● Greenup		D 28	Carter, 12	Ad	110
Tyler, (3½ miles s. of Paducah, J 7)	McCracken		See Paducah		
Tyner, Jackson		I 24	Livingston, 44	Ad	80
Tyrone, ● Anderson		F 21	115*a*	Sou	350

U

TOWN.	COUNTY.	INDEX.	RAILWAY, or, if not on a Railroad, nearest station.	EX.	POP.
Ucum, (2¼ miles s. of Rowena, L 20)	Russell		Rowena, 202		
Ulysses, Lawrence		I 29	Richardson, 12	Ad	28
Uma, (mail to Levingood)	Pendleton	D 23	44*a*	Ad	
Underwood Furnace, (mail to Smithland)	Livingston	J 8	See Smithland		
Union, ● Boone		B 22	Richwood, 18	Ad	240
Union, (mail to Richmond)	Madison	H 24	[illegible]	Ad	
Union City, Madison		G 24	Richmond, 44	Ad	55
Unionhall, Estill		G 25	[illegible]	Ad	
Union Mills, (R. R. name *Perry*)	Jessamine	G 2	[illegible]	Ad	80
[illegible]	Breathitt	G 27	[illegible]	Ad	140
[illegible]	[illegible]	G 27	[illegible]	Ad	532
Uno, Hart		J 18	Horsecave, 44	Ad	28
Upland, (mail to Greenwood)	Pulaski	I 22	[illegible]	Ad	
Upper Bear, (mail to Gatewood)	Lewis		12*g*	Ad	
Upper Laurel Furnace, (mail to Linton)	Trigg		226		
Upper Tygart, (R. R. name *Enterprise*)	Lewis	F 3	Enterprise, 12	Ad	28
Upton, ● Hardin		I 4	44*b*	Ad	125
Urban, (4 miles s. of Byron, J 25)	Clay		Altamont, 44	Ad	
Utica, (R. R. name *Lewis*) ●	Daviess	H 14	44*d*	Sou	220
Utility, Hancock		G 1	Hawesville, 22	Ad	
Utley, Henderson					

V

TOWN.	COUNTY.	INDEX.	RAILWAY, or, if not on a Railroad, nearest station.	EX.	POP.
Vada, (4 miles n. e. of Ovenfork, J 29)	Letcher		Jackson, 46	Ad	
Vaden, (mail to Lagrange)	Oldham		44*f*	Ad	
Valeria, (3 miles s. e. of Spradling, G 26)	Wolfe		Torrent, 46	Ad	
Valley, Lewis		D 27	Vanceburg, 12, 206, 234	Ad	46
Valleyhill, Washington		G 20	44*o*	Ad	
Valleyoak, Pulaski		I 22	[illegible]	Ad	
Valley Station, ● [illegible]		F 3	[illegible]	Ad	55
Valleyview, ● Madison		G 2	[illegible]	Ad	480
Vanarsdell, Mercer		G 21	[illegible]	Sou	
Vanburen, Anderson		G 23	Wakefield, 44	Ad	80
Vance, (mail to Chenoa)	Pike	L 25	Chenoa, 29		
Vance, (4 miles s. e. of Engle, C 20)	Henry		Eubank, 18	Ad	
Vanceburg, 1 bank, ● Lewis		C 27	12*b*, 206, 215, 234	Ad	
Vanceleave, (5 miles n. of Murray, M 8)	Calloway		Murray, 56		
Vandenburg, Webster			[illegible]		
Vandyke, Anderson		F 20	Lawrenceburg, 115		
Vantook, Pulaski			Mt. Vernon, 44		
[illegible]	[illegible]		[illegible]	Sou	
Vanzant, (2 miles e. of Askin, H 14)	Breckenridge		Askin, 51		
Vaughan, (mail to [illegible])	[illegible]		[illegible]		
Vaughn, (3½ miles s. e. of Crawford, J 25)	Clay		Altamont, 44		
Vaughns Mill, Powell		G 24	Clay City, 46		
Vealsburg, (3 miles n. w. of Swan, M 7)	Graves		Mayfield, 38		
Veazey, Hopkins			Madisonville, 14		
[illegible]	[illegible]		[illegible]		
Veechdale, Shelby			[illegible]		
Venters, (mail to Pikeville)	[illegible]		[illegible]		
Vergas, Henderson		D 2	[illegible], 44		
Vernon, (3 miles s. w. of Martinsburg, M 19)	Monroe		Martinsburg, 202		
Verona, ● Boone			44*c*		
Versailles, 3 banks, ● Woodford			53*a*, 115*a*, c.		
Versailles Junction, (mail to Versailles)	Woodford		55*a*		
Vertrees, Hardin		H 16	Stithton, 38		
Vessie, Lawrence		E 29	Denton, 12		28
Vest, (6 miles n. e. of Dwarf, I 28)	Knott		Jackson, 46	Ad	
Vestal, (5 miles n. e. of Columbia, J 4)	Adair		Greensburg, 44		
Vicksburg, (6 miles n. e. of Smithland, J 8)	Livingston		See Smithland		
Victoria, Hancock		H 1	[illegible]		190
View, Crittenden		I 3	Fredonia, 48		
Vileys, (mail to Lexington)	Fayette		[illegible]		
Vileys, (mail to Duvall)	Scott		[illegible]		
Vileys, (mail to Versailles)	Woodford		55		
Vincent, Owsley					12
Vinegrove, 1 bank, ● Hart		G 27	[illegible]		427
Vinnie, (3 miles n. e. of Tiptop, K 20)	Pulaski		Rainsville, 18, 202		
Vinton, (3 miles e. of Gladness, G 25)	Powell		Gladness, 46		
Viola, Graves		I 7	[illegible]		
Viper, Perry		J 28	Jackson, 46		
Virden, Powell		G 24	[illegible]		
Virgie, (4 miles s. of Robinson Creek, I 30)	Pike		Jackson, 46		
Virginia, (mail to Blackford)	Webster	H 11	[illegible]		
Visalia, ● Kenton		E 22	44*e*	Ad	
Viva, (2 miles w. of Raccoon, J 25)	Laurel		East Bernstadt, 44		
Vortex, Wolfe		H 26	Torrent, 46		
Vose, (4 miles e. of Farlston, F 24)	Laurel		Lawson, 44		
Vox, Laurel		K 23	Lily, 44		
Vulcancreek, Graves		I 7	Mayfield, 38		

W

TOWN.	COUNTY.	INDEX.	RAILWAY, or, if not on a Railroad, nearest station.	EX.	POP.
Wabash, (4 miles e. of Bonnieville, I 17)	Hart		Bonnieville, 44		
Wabd, (4 miles n. of Lovelaceton, J 23)	Breckinridge		Mt. Vernon, 44		
Waco, ● Madison		G 24	Moberly, 55		
Waddy, 1 bank, ● Shelby		E 20	[illegible]		
Wadesboro, Calloway		M 8	[illegible]		
Wades Mill, Clark		F 24	Winchester, 12, 44, 46		
Wagersville, ● Estill		H 24	Irvine, 53		
Wagner, Rowan		E 26	Morehead, 12		
Wait, Wayne		L 20	Lula, 202		
Waltman, Hancock		G 1	[illegible]		
Wattsboro, (mail to Burnside)	Pulaski		202		
Wakefield, Spencer		G 21	[illegible]		
Walbridge, (R. R. name *Tunnel Siding*)	Lawrence	F 29	[illegible]		
Walker, Knox			Barbourville, 44		
Walkers, (mail to Hope)	Montgomery		12		
Wallace Station, Woodford		F 22	55		
Wallaceton, Madison		H 24	Paintsville, 44		
Wallingford, Fleming		D 26	Flemingsburg, 22		
Wallins Creek, Harlan		L 27	Pineville, 29, 44		
Wallonia, Trigg		K 9	Cadiz, 38		
Wallsend, (1½ miles n. of Paintsville, L 25)	Bell		Pineville, 29, 44		
Walnuthat, Lincoln		I 22	Rowland, 44		
Walnutgrove, Morgan					
Walnutgrove, (3 miles n. e. of Woodstock, J 22)	Pulaski		Eubank, 18		
Walnut Hill, (mail to Chilesburg)	Fayette		12		
Walnuthill, Fayette		G 23	Chilesburg, 12		
Walsh, (5 miles s. of Fullerton, C 28)	Greenup		See Fullerton		
Walshes Distillery, (mail to Paris)	Bourbon		44*e*		
Waltersville, (R. R. name *Shawanee*, 1½ miles n. of Clay City, G 25)	Powell		46		
Walton, 1 bank, ● Boone		B 22	18, 44		
Wampum, (3 miles e. of Falmouth, C 2)	Pendleton		Falmouth, 44		
Wanamaker, Webster		H 19	Sebree, 44		
Waneta, (3¼ miles n. w. of McKee, I 25)	Jackson		Wildie, 44		
Ward City, (mail to Boonscamp)	Johnson	G 29	12, 46		
Wards, (mail to Wildie)	Rockcastle		446		
Wards Branch, (mail to Centerpoint)	Monroe		202		
Warfield, Martin			[illegible]		160
Warnock, Greenup		D 28	Carter, 12		
Warren, Carter		D 28	Carter, 12		
Warsaw, 1 bank, ● Gallatin		C 21	204, 207, 218, 222		385
Warwick Villa, (mail to Lyndon)	Jefferson		44*g*		
Washington, ● Mason		C 22	Maysville, 12, 44, 206, 234		575
Wasioto, ● Bell		L 27	44		210
Watauga, (3 miles w. of Dodge, G 24, mail to Dodge)	Clark		46		
Waterford, Spencer		F 23	Taylorsville, 44		60
Waterloo, Pulaski		K 23	Somerset, 18		55
Watervalley, ● Graves		M 6	38*d*	Am	254
Waterview, (Cumberland)		L 18	Burkesville, 202		12
Watken, (mail to Louisville)	Jefferson		38	Am	
Watkins Glen, (mail to Liberty)	Casey	I 23	Kingsville, 18		
Watson, Adair		J 20	Campbellsville, 44		58
Watsons, (mail to Bessie, Tenn.)	Fulton		238		
Watterson, (5 miles w. of Irad, F 29)	Lawrence		Irad, 12		
Watts Creek, (mail to Williamsburg)	Whitley		44		
Waverly, 1 bank, ● Union		H 10	38*k*	Am	410

Ad., Adams Ex. Am., American Ex. Pac., Pacific Ex. Sou., Southern Ex. U. S., United States Ex.

TOWN. COUNTY	INDEX.	RAILWAY, or, (if not on a Railroad, nearest station.	EX.	POP.
Waverly Hill, (mail to Pleasure Ridge Park) Jefferson		[illegible]	Ad	
Wax, (8 miles n. e. of Millerstown, I 16) Grayson		Upton, 44	Ad	
Wayne, (3½ miles s. e. of Moseleyville, H 12) Daviess		Sutherland, 44	Sou	
Waynesburg, Lincoln	J [illegible]	18	Ad	
Waynes..., ([illegible]) Shelby		Lawrenceburg, 115	Sou	
Weaver, (3½ miles n. of Altamont, J 24) Laurel		Altamont, 44	Ad	
Weaverton, (mail to Henderson) Henderson	G [illegible]	38	Am	
Webbs, Green	J 19	Greensburg, 44	Ad	
Webbs Cross Roads, (mail to Kimble) Russell	K 20	Greensburg, 44	Ad	
Webbville, ● Lawrence	E 29	31	Ad	
Weber, (2¾ miles e. of Pellville, H 14) Hancock		Whitesville, 28	Am	
Webster, Breckinridge	G 15	51*a*	Ad	
Wedonia, (1 mile e. of Helena, D 25) Mason		Helena Sta., [illegible]	Ad	
Weir, (7 miles s. of Greenville, J 12) Muhlenberg		Greenville, 38	Ad	
Welborn, (mail to Penrod) Muhlenberg	K [illegible]	44*d*	Sou	
Welborn, (3 miles n. w. of Valleyoak, J 23) Pulaski		Somerset, 18	Ad	
Welch, (5 miles e. of Winona, C 19) Trimble		See Carrollton		
Welchburg, (2½ miles e. of Annville, I 24) Jackson		Withers, 44	Ad	100
Welchs Creek, Butler	I 15	Caneyville, 38	Am	
Welcome, (2 miles e. of Dexterville, I 5) Butler		Dexterville, 38	Am	
Weldon, (R. R. name *Brandenberg Station*) Meade	G 16	51*a*	Ad	
Weller, (3½ miles e. of Salt River, F 18) Bullitt		Saltriver, 44	Ad	
Wellford, (4 miles s. of Paragon, F 26) Morgan		Morehead, 12	Ad	
Wellington, Menifee	G 26	Rothwell, 12	Ad	
Wells, (4½ miles w. of Yost, J 12) Muhlenberg		Yost, 44	Sou	
Wellsburg, (P. O. name Elmgrove) Bracken	C 24	12*b*, 22*a*, 241	Ad	
Welona, (5 miles s. w. of Almo, L 8) Calloway		Almo, 56	Sou	
Wendle, (6 miles e. of Inez, G 30) Martin		Peachorchard, 12	Ad	
Wesley, (mail to Clinton) Hickman	M 6	Clinton, 38	Am	
Wesley, (2½ miles e. of Jamestown, K 20) Russell		Greensburg, 44	Ad	
Wesleyville, Carter	D 27	Carter, 12	Ad	
Westbend, (R. R. name *Irvine*...) Powell	G 25	46	Ad	
West Clifty, Grayson	H 16	38	Am	
West Covington, (mail to Covington) Kenton		See Covington		
Westerfield, Ohio	H 13	Dermont, 38	Am	
Westfork, (10 miles s. of Pembroke, L 12) Christian		Pembroke, 44	Sou	
West Frankfort, (mail to Frankfort) Franklin		44*b*	Ad	
West Fulton, (mail to Fulton) Fulton		38	Ad	
West Irvine, (mail to Irvine) Estill	H 24	53	Ad	
West Jellico, (mail to Gray) Knox		44	Ad	
West Liberty, ● Morgan	G 27	Torrent, 46	Ad	
West Louisville, 1 bank, ● Daviess	H 12	Pettit, 44	Sou	
West Louisville, (mail to Louisville) Jefferson	E 18	220, 222		
Weston, Crittenden	I 9	208, 210, 222, 244		
West Pineville, (mail to Pineville) Bell		44	Ad	
Westplains, Graves	L 7	Hickorygrove, 38	Am	
Westpoint, ● Hardin	F 17	38*e*, 51*a*, 222	Am	
Westport, Oldham	D 19	204, 215*a*, 218, 220, 222		
West Union, (mail to New Liberty) Owen	C 21	Sanders, 44	Ad	
West Vanderburg, (mail to Dixon) Webster		13	Am	
Westview, Breckinridge	H 15	Harned, 51	Ad	
Wetzel, Calloway	L 8	Murray, 56	Sou	
Whalen, (R. R. name [illegible]) Daviess	H 14	38	Am	
Wharf, Breathitt				
Wharton, (3½ miles [illegible] of Crockettsville, I 2[illegible]) Perry		Jackson, 46	Ad	
Wheatcroft, (3 miles w. of Clay, I 10) Webster		43	Am	
Wheatley, 1 bank, ● Owen	D 21	Eagle Sta., 44	Ad	80
Wheatleys, (mail to Morehead) Rowan		12*c*	Ad	
Wheel, (5 miles n. of Fancyfarm, L 6) Graves		Mayfield, 38	Am	
Wheelers Mill, (3 miles n. w. of Priceville, I 17) Grayson		Bonnieville, 44	Ad	
Whetstone, Cumberland	L 19	202		
Whitakersville, (mail to Swampton) Magoffin	H 28	Jackson, 46	Ad	
Whitehall, Madison	G 23	Million, 53	Ad	
White House, (P. O. name Myrtle) Johnson	G 29	[illegible]	Ad	
White Mills, Hardin	H 17	Eastview, 38	Am	
Whiteoak, Morgan	G 27	Jackson, 46	Ad	
Whiteoak Gap, Pulaski	J 22	Norwood, 18	Ad	
Whiteplains, ● Hopkins	J 12	38*d*	Am	
Whitepost, Pike	G 30	200		
White Rock, (mail to Mt. Vernon) Rockcastle		44	Ad	
Whiterun, Ohio	I [illegible]	38	Am	
Whitesburg, ● Letcher	J 26	Jackson, 46	Ad	
Whites Station, Madison	H [illegible]	44*f*	Ad	
White Sulphur, (mail to Princeton) Caldwell		38	Am	
White Sulphur, Scott	F [illegible]	[illegible]	Ad, Sou	
Whitesville, 1 bank, ● Daviess	H [illegible]	38	Am	
Whitewood, Green	J 19	44	Ad	
Whitfield, (5 miles [illegible] of Mt. Washington, G 18) Bullitt		Brooks, 44	Ad	
Whitley, (P. O. name Coolidge) Pulaski	I [illegible]	18	Ad	
Whitt, Carter	I [illegible]	[illegible]	Ad	
Why, (mail to Berry Ferry) Lee	H 25			
Whynot, Lee	H 25	Irvine, 120	Ad	
[illegible], (mail to Flatrock) Pulaski		18	Ad	
Wickland, (mail to Bardstown) Nelson		44*a*	Ad	
Wickland, (mail to Bardstown) Nelson		44	Ad	
Wickliffe, 1 bank, ● Ballard	K [illegible]	38*b*, [illegible] 226, 228	Am, Sou	
Wigginton, (3½ miles n. e. of Tiptop, G 17) Hardin		Westpoint, 38, 51, 222	Ad., Am	
Wilbur, Lawrence	F 29	Georges Creek, 12	Ad	
Wilcox, (2½ miles [illegible] of Dan..., G 26) Morgan		Rothwell, 12	Ad	
Wilcoxs, (mail to Kuttawa) Lyon		226		
Wilcox Siding, (mail to Lily) Laurel		44*q*	Ad	
Wild Cat, (mail to Jellico Creek) Whitley	M 23	Williamsburg, 44	Ad	
Wilders, (mail to Milldale) Kenton		44*f*	Ad	
Wildie, Rockcastle	I 24	44*b*	Ad	
Wildwood, (2 miles s. of Scottsville, L 16) Allen		11	Ad	
Wiley, Marshall	K 7	[illegible], 56		
Winnemina, Todd				
Wilkerson, (13 miles w. of Chenoa, M 25) Whitley		Chenoa, 29		
Wilkins, (3½ miles n. e. of Hodgensville, H 18) Larue		Hodgensville, 38	Am	
Willard, ● Carter	E 28	31	Ad	
Willetts Quarry, (mail to Middlesboro) Bell		44*s*		
Williams, (mail to McHenry) Ohio		38*e*	Am	
Williamsburg, 1 bank, ● Whitley	L 23	⊙ 44*q*	Ad	
Williams Creek Tunnel, (mail to Music) Carter	E 28	3, 12*c*	Ad	
Williams, (mail to Normal) Boyd		12*a*	Ad	
Williamstown, 2 banks, ● Grant	C 22	⊙ 18*a*	Ad	
Willis, (P. O. name Little Greenup)	C 28	12*b*	Ad	
Willisburg, ● Washington	G 20	Springfield, 44	Ad	
Willowdale, (6 miles s. of Manchester, J 26) Clay		Altamont, 44	Ad	
Willowdale, (mail to Rockhaven) Meade		51*a*, 18, 220, [illegible]	Ad	
Willowgrove, Bracken	C [illegible]	12*b*	Ad	
Willowshade, (7½ miles e. of Summershade, L 18) Metcalfe		Glasgow, 44	Ad	
Willowspring, (mail to Coonhollow) Nelson		44*p*	Ad	
Willowtown, Taylor	I 19	Campbellsville, 44	Ad	
Wilmore, 1 bank, ● Jessamine	G 22	⊙ 18*b*	Ad	
Wilson, Henderson	G 11	38*k*	Am	
Wilsons Crossing, (mail to Grider) Caldwell		38*k*	Am	
Wilton, (mail to Woodbine) Knox	L 25	62		
Wilsonville, Spencer	F 19	Normandy, 44	Ad	
Win, Magoffin				
Winchester, 3 banks, ● Clark	F 24	⊙ 12*c*, 44*b*, 46	Ad	
Windsor, (3 miles n. of Royalton, K 20) Casey		Somerset, 18	Ad	
Winesap, (3 miles n. w. of Cubrun, J 17) Hart		Munfordville, 44	Ad	
Winfreys Ferry, (mail to Creelsboro) Russell		202		
Wingo, 1 bank, ● Graves	M 6	38*i*	Am	
Wingo, (mail to Schultz) Greenup		[illegible]		
Winifred, (3 miles n. e. of Flatgap, G 28) Johnson		Richardson, 12		

TOWN. COUNTY	INDEX.	RAILWAY, or, (if not on a Railroad, nearest station.	EX.	POP.
Winkley, (mail to Nuckols) McLean	I 12	Nuckols, 44	Sou	×
Winona, Trimble	C 19	Carrollton, 208, 218, 222	Ad	35
Winston, ● Estill	H 24	King Sta., 58	Ad	125
Winston, (mail to Kenton) Kenton		44*a*	Ad	×
Wireman, (4 miles s. of Gypsy, H 28) Magoffin		Jackson, 46	Ad	28
Wisdom, (7 miles s. w. of Knoblick, K 18) Metcalfe		Glasgow, 44	Ad	×
Wisemantown, Estill	H 24	Irvine, 53	Ad	240
Witch, (7 miles s. of Buncombe, J 29) Knott		Jackson, 46	Ad	×
Withers, (R. R. name *Mullins*) Rockcastle	I 24	44*b*	Ad	27
Withers Mill, (mail to Rowletts) Hart		44*a*	Ad	×
Withrow, (mail to Bardstown) Nelson		44	Ad	×
Wofford, (2½ miles s. of Rockholds, L 24) Whitley		Rockholds, 44		×
Wolfcreek, Meade	[illegible]	[illegible]		78
Wolf Creek, (mail to Stokes) Russell		[illegible]		×
[illegible]		[illegible]		×
[illegible]		[illegible]		×
[illegible]		[illegible]		×
[illegible]		[illegible]	Ad	160
[illegible]		[illegible]	Ad	226
Woodbury, Butler	[illegible]	[illegible]		167
Woodlake, Franklin	K 22	[illegible]		×
Woodland, (mail to Horsecave) Hart		44		×
Woodland, Meade		[illegible]		×
Woodlawn, Nelson		[illegible]		48
Woodside, (mail to Erlanger) Kenton		44	Ad	×
Woodside, (mail to Glenview) Jefferson		44	Ad	×
Woodsonville, [illegible]		Munfordville, 44	Ad	×
Woodstock, Pulaski	[illegible]	[illegible]	Ad	60
Woodville, (mail to [illegible]) Christian	[illegible]	[illegible]	Am	×
Woodville, ● McCracken	[illegible]	See Paducah		60
Woolford, (mail to Coleman) Pike	I 31	[illegible]	Ad	×
Woolum, (8 miles s. of Manchester, J 26) Clay		Altamont, 44	Ad	×
Wooton, (6 miles n. e. of Hyden, I 27) Leslie		Jackson, 46	Ad	28
Worthams, (mail to Columbus) Hickman		38		×
Worth, Oldham	E 19	Beard, 44	Ad	×
Worthington, (4 miles w. of Pewee Valley, E 18) ● Jefferson		Pewee Valley, 44	Ad	38
Worthington, (P. O. name [illegible]) Daviess		[illegible]	Ad	17
Worthville, 1 bank, ● Carroll		[illegible]	Ad	223
Wright, Letcher	[illegible]	Jackson, 46	Ad	25
Wright, (mail to [illegible]) Pulaski		18	Ad	
Wright, (mail to [illegible]) Bourbon		44	Ad	
Wrights, (mail to Buchanan) Lawrence	[illegible]	[illegible]	Ad	
Wrights, (mail to Whitewood) Green		44	Ad	
Wrightsburg, ([illegible] grove) McLean	H [illegible]			
Wrights Point, (mail to [illegible]) Cumberland		202		
Wring, (3 miles s. w. [illegible] K 10) Trigg		[illegible], 44	Ad	
Wurtland, Greenup	[illegible]			
Wyandotte, (P. O. name Jasper) Clark		46	Ad	
[illegible]		Morehead, 12	Ad	
[illegible]		Whiteplains, 38	Am	
Wyoming, Bath	[illegible]	Crooks, 12	Ad	
Wysox, (7 miles s. e. [illegible]) Ohio		Echols, 38	Am	

X

TOWN. COUNTY	INDEX.	RAILWAY	EX.	POP.
Xena, (4 miles n. of Patsey, [illegible]) Powell		Catcreek, 46	Ad	28
Xerxes, (5 miles [illegible] M 19) Cumberland		Martinsburg, 202		

Y

TOWN. COUNTY	INDEX.	RAILWAY	EX.	POP.
Yale, Bath	G 26	Providence, 44		29
Yarbro, Hopkins	[illegible]	44	Ad	×
Yarnallton, F[illegible]	[illegible]			28
Yatesville, ([illegible] burg, E 29) Lawrence		Kinner, 12	Ad	×
Yeager, (9½ miles s. of Pikeville, I 30) Pike		Pikeville, 12, 36		
Yeaman, Grayson		Falls of Rough, 51	Ad	29
Yellington, Daviess	H 14	Waitman, 51	Ad	×
Yerkes, Perry		[illegible]		340
Yocum, Morgan		[illegible]	Ad	28
Yonder, (mail to [illegible]) Spencer			Ad	35
York, (6 miles w. of Lynn, [illegible]) Greenup		Quincy, 12, 206, 234	Ad	×
Yosemite, ● [illegible]		[illegible]	Ad	29
Yost, ([illegible] berg				207
Young, Bath		[illegible]	Ad	
Youngs Creek		[illegible]		
Youngs High Bridge, ([illegible] Tyrone) Woodford		[illegible]		
Youngstown, (mail to Louisville) Jefferson		[illegible]		
Yowell, (5 miles s. e. of Poorfork, K 28) Harlan		Pineville, 29, 44	Ad	
Yuba, (3¼ miles e. of Bordley, H [illegible])		Morganfield, 38	Am	

Z

TOWN. COUNTY	INDEX.	RAILWAY	EX.	POP.
Zacharath, (mail to Torrent) Lee		[illegible], 46	Ad	
Zebulon, ● Pike		[illegible]		
Zeda, (mail to Saxton) Whitley				
Zelda, Lawrence				
Zero, (2½ miles n. of Fairthorn, I 18) Hart		Bonnieville, 44		
Zilpah, Shelby		Hatton, 44		
Zion, Henderson		See Henderson		
Zion, (P. O. name Frost[illegible])		[illegible]		
Zion Station, Grant		[illegible]		
Zoneton, Bullitt				

Ad., Adams Ex. Am., American Ex. Pac., Pacific Ex. Sou., Southern Ex. U. S., United States Ex.

INDEX TO STATE MAP OF TENNESSEE.

EXPLANATION.

To find the name of any place on the Map, first find the name in the index; opposite the name will be seen the number and letter designating it on the Map, then trace a direct line on the Map from the number given to a point where it meets a direct line running from the letter given, and at or near this point will be found the name desired.

Figures represent Railroads. An *italic* letter after each figure represents the branch of that railroad.

County seat in **Full Face** type.
All Towns in Roman type are Post Offices.
All Towns in *Italic* type are not Post Offices
● Money Order Post Office.
⊙ Telegraph Station.
▭ Prepaid Freight and Express Station.
× Population unknown, or less than 100.
r. f. d., rural free delivery.
Ad. Ex., Adams Express.
[illegible] American Express.
[illegible] Gulf & Chicago Express.
[illegible] Pacific Express.
[illegible] Southern Express.
[illegible]

RAILROADS.

—. Abingdon & Damascus.
See Virginia-Carolina.

3. Atlanta, Knoxville & Northern.
Knoxville, P 25, to Blueridge, Ga., U 23, leaving the State at McCays, T 23. Proposed from Farner, T 23, to Appalachia, N. Car. S 24, 6 miles.

5. Belt Ry. of Chattanooga.
See Southern.

10. Bristol Belt. (Elec.)
Belt line in and around Bristol, M 32, ten miles.

12. Cairo, Memphis & Southern.
(Abandoned and rails taken up.)

13. Chattanooga. (Elec.)
In Chattanooga, T 20, and to suburbs, 32 miles.

14. Chattanooga, Rome & Southern.
Chattanooga, T 20, to Carrollton, Ga., leaving the State at P 19.

15. Chattanooga Southern.
Chattanooga, T 20, to Gadsden, Ala., leaving the State at T 19.

16. Chattanooga & Lookout Mountain.
Chattanooga, T 20, to top of Lookout Mountain, T 19, and Lookout Inn, T 19.

11. Chesapeake & Nashville.
a. Gallatin, N 15, to Scottsville, Ky., L 16, leaving the State near Sugargrove, M 15.
b. Hartsville Junction, N 15, to Hartsville, N 16.

25. Choctaw, Oklahoma & Gulf.
Memphis, T 1, to Little Rock, Ark., leaving the State at T 1.

18. Cincinnati, New Orleans & Texas Pacific.
a. Somerset, Ky., K 21, to Oakdale, P 22, entering the State at Isham, M 22.
b. Oakdale, P 22, to Chattanooga, T 20.

22. Dayton Iron & Coal Co.
Dayton, R 21, to Bells Landing, R 21, on the Tennessee River.

26. East Tennessee & Western North Carolina.
Johnson City, N 30, to Cranberry, N. Car., O 32, leaving the State near Shellcreek, O 32.

27. Elk Valley Coal & Iron Co.
Elk Valley, M 23, to terminus, M 22.

29. Forge Mining Co.
Roan Mountain, O 32, to Mines, 3 miles.

28. Fountain Head.
Knoxville, P 25, to Fountain City, P 25.

30. Gulf & Chicago.
Middleton, T 5, to Pontotoc, Miss., leaving the State at T 5.

32. Harriman & Northeastern.
a. Harriman Junction, P 22, to Petros, O 23.
b. James Ferry, Q 22, to Iron Mines, Q 22, seven miles.

35. Holston Valley.
Bristol, M 32, to Bigcreek, M 32, and projected to Shady Valley, M 33.

38. Illinois Central.
a. Cairo, Ill., K 5, to Jackson, Q 6, entering the State at M 5.
b. Jackson, Q 6, to Water Valley, Miss., leaving the State near Grand Junction, T 4.
c. Paducah, Ky., K 7, to Newbern, O 4, entering the State at M 5.
d. Newbern, O 4, to Memphis, T 1.
e. Moffatt, N 4, to Troy, N 4.
f. Memphis, T 1, to Grenada, Miss., leaving the State at T 1.
g. Dyersburg, O 4, to Tigertail, P 3.

39. Jellico, Bird Eye & Northern.
a. Jellico, M 24, to Halsey, Ky., M 25.
b. Jellico, M 24, to Redash, Ky., M 24.

42. Kansas City, Fort Scott & Memphis.
Thayer, Mo., to Memphis, T 1, entering the State at T 1.

43. Kansas City, Memphis & Birmingham.
(Controlled by the Kansas City, Ft. Scott & Memphis.)
Memphis, T 1, to Amory, Miss., leaving the State near Capleville, T 2.

41. Knoxville & Bristol.
Morristown, O 27, to Corryton, O 25.
Building from Blaine, O 25, to Knoxville, P 25.

—. Knoxville & New River.
(Not in operation.)
Robbins, N 23, to Haworth, N 23.

44. Louisville & Nashville.
a. Bowling Green, Ky., K 15, to Nashville, O 13, entering the State at Mitchellville, M 14.
b. Nashville, O 13, to West Nashville, O 13.
c. Nashville, O 13, to Decatur, Ala., leaving the State at U 13.
d. Bowling Green, Ky., K 15, to Clarksville, M 11, entering the State at M 12.
e. Clarksville, M 11, to Milan, P 6.
f. Milan, P 6, to Memphis, T 1.
g. Clarksville, M 11, to Gracey, Ky., L 10, leaving the State at M 11.
h. Hematite, N 11, to Pond, O 11.
i. Louise, N 11, to Rainey, N 11.
k. Vanleer, O 11, to Cumberland Furnace, N 11.
l. Danville, N 9, to Stribling, N 9.
m. Edgefield Junction, O 14, to Henderson, Ky., G 11, leaving the State at M 12.
n. Florence Junction, R 13, to Florence, Ala., U 10, leaving the State at Iron City, T 10.
o. Napier Junction, R 12, to Napier, R 11.
p. Iron City, T 10, to Pinkney, S 11.
q. Westpoint, T 11, to Ironside, T 11.
r. Sharp Junction, T 11, to Sharp, S 11.
s. Livingston, Ky., J 24, to Jellico, M 24, entering the State at M 24.
t. Corbin, Ky., K 24, to Norton, Va., entering the State at Cumberland Gap, M 25, and leaving at Shawanee, M 25.
u. Cumberland Gap, M 25, to Middlesboro, Ky., M 25.
v. Middlesboro, Ky., M 25, to Owens Branch, M 25, entering the State at M 25.
w. Tennessee Ridge, N 10, to Bear Spring, N 10, and building to Dover, N 10.
x. Fitzgibbons Grove, near Memphis, T 1, to N. C. & St. L. Ry., 2½ miles.
y. Junction, S 12, to Smith ore banks, S 11.

48. Lookout Point Incline.
St. Elmo, T 19, to top of Lookout Mountain, T 19.

49. Memphis & Binghamton Belt.
(Abandoned.)
Belt line in and around Memphis, T 1.

51. Memphis. (Elec.)
Memphis, T 1, to Raleigh, S 1.

55. Mobile & Ohio.
a. Cairo, Ill., K 5, to Jackson, Q 6, entering the State at M 5.
b. Jackson, Q 6, to Okolona, Miss., leaving the State at Guys, T 7.

52. Mount Pleasant Southern.
Ridley, R 12, to Southport, S 12.

54. Nashville. (Elec.)
East Nashville, O 14, to Station A, Nashville P. O., O 13.

56. Nashville, Chattanooga & Saint Louis.
a. Chattanooga, T 20, to Nashville, O 13, passing through Georgia at U 19, leaving the State at T 18, and re-entering near Anderson, T 17.
b. Nashville, O 13, to Hickman, Ky., M 4, leaving the State near Woodland Mills, M 5.
c. Bridgeport, Ala., U 18, to Tiptop, Q 20, entering the State at Copenhagen, T 18.
d. Victoria, T 18, to Inman, T 19.
e. Tracy City Junction, T 17, to Tracy City, S 18.
f. Decherd, S 16, to Columbia, R 13.
g. Elora, T 15, to Gadsden, Ala., leaving the State at T 15.
h. Tullahoma, S 16, to Bonair, P 19.
i. Wartrace, R 15, to Shelbyville, R 15.
k. Lebanon Junction, O 14, to Lebanon, O 16.
l. Dickson, O 11, to Allens Creek, S 10.
m. Lyles, P 11, to Warner, P 11.
n. Centerville, Q 11, to terminus, Q 11.
p. Paducah, Ky., K 7, to Lexington, Q 7, entering the State near Peryear, M 8.
q. Lexington, Q 7, to Memphis, T 1.
r. Lexington, Q 7, to Perryville, Q 8.
s. Projected from Lexington, Q 7, to the Tennessee River, R 8.
t. Fayetteville, T 15, to Madison Cross Roads, Ala., U 14, leaving the State at U 14.
u. Projected from Decatur, Ala., to Shelbyville, R 15.

58. Nashville & Knoxville.
a. Lebanon, O 16, to Monterey, O 19, and under construction to Rugby Road, N 22.
b. Junction, O 17, to Carthage, O 17.

60. Norfolk & Western.
New River, Va., to Bristol, M 32, entering the State at M 32.

65. Ohio River & Charleston.
Johnson City, N 31, to Huntdale, N. Car., O 31, leaving the State at O 31.

90. Rapid Transit of Chattanooga. (Elec.)
In and around Chattanooga, T 20.

100. Rockwood & Tennessee River.
Rockwood, P 22, to Tennessee River Landing, Q 22.

124. Saint Louis, Iron Mountain & Southern.
(Controlled by the Missouri Pacific.)
Bald Knob, Ark., to Memphis, T 1, entering the State at T 1.

115. Southern.
a. Bristol, M 32, to Knoxville, P 25.
b. Knoxville, P 25, to Chattanooga, T 20.
c. Embreeville Junction, N 31, to Treaty, O 30.
d. Rogersville Junction, N 28, to Rogersville, N 28.
e. Asheville, N. Car., to Morristown, O 27, entering the State at P 29.
f. Knoxville, P 25, to Cumberland Gap, M 26.
g. Arthur, M 26, to Four Seasons, M 26 (abandoned.)
h. Knoxville, P 25, to Jellico, M 24.
i. Clinton, O 24, to Oakdale, P 22.
k. Oliver Springs, P 23, to Big Mountain, P 23.
l. Coalcreek, N 23, to Panola, O 23.
m. Briceville, "Y," N 23, to Cambria, N 23.
n. Knoxville, P 25, to Gambles Store, Q 25.
o. Ooltewah Junction, T 20, to Rome Ga., leaving the State near Howardville, T 21.
p. Cleveland, T 21, to Cohutta, Ga., U 21, leaving the State at T 21.
q. Chattanooga, T 20, to Birmingham, Ala., leaving the State near Wauhatchie, T 19.
r. Memphis, T 1, to Tuscumbia, Ala., leaving the State near Chewalla, T 6.
s. Moscow, T 3, to Somerville, S 4.
t. Tuscumbia, Ala., to Chattanooga, T 20, entering the State at T 18, over the tracks of the N., C. & St. L. Ry. from Stevenson, Ala., U 17.
u. Chattanooga, T 20, to Stevenson, Ala., U 18. (Surveyed.)
v. Cleveland, S 21, to Barytes Mines, T 21.
w. Belt line around Chattanooga, T 20.
x. Junction, O 27, to Roe, O 2.

125. South Pittsburg & Tennessee River.
The connecting freight line between the N., C. & St. L. Ry. at South Pittsburg, T 18, and the steamboat wharf of the Tennessee River Nav. Co.; also extends to the various industries located within and around South Pittsburg.

128. Sumner Phosphate Co.
L. & N. Jc., N 15, to Phosphate, N 15.

130. Swan Creek Phosphate Co.
Swan Junction, Q 11, to Swanbluff Station, Q 11.

136. Tellico.
Athens, R 22, to Tellico Plains, S 23.

140. Tennessee Central.
a. Harriman, P 22, to Monterey, O 19.
b. Johnson's and, O 19, to Isclane, O 20.

150. Tennessee Coal, Iron & R. R. Co.
Operates tracks between collieries at Tracy City, S 18 and Whitwell S 19, coke ovens at Tracy City, S 18, Whitwell, S 19, and Victoria, T 19; blast furnaces at South Pittsburg, T 18, and Cowan, T 17, ore mines at Inman, T 19, limestone quarries at South Pittsburg, T 18, and Cowan, T 17, total, six miles.

155. Tennessee Copper Co.
A., K. & N. R. R. Jc., T 23, to coppermines, T 23.

160. Tennessee Northern.
Coalcreek, N 23, to Rex, N 24, and building from there to Jellico, M 24, and Middlesboro, Ky., M 26.

162. Tennessee & Cumberland River.
See Louisville & Nashville.

164. Union.
Belt line in Memphis, T 1, about 3 miles.

161. Virginia-Carolina.
Abingdon, Va., L 32, to Shady, M 32, entering the State at M 32.

166. Virginia Iron, Coal & Coke Co.
Maymead, N 32, to Little Doe, M 32.

163. Virginia & Southwestern.
a. Bristol, M 32, to Elizabethton, N 31, and projected from Elizabethton, N 31, to Knoxville, P 25, and to Asheville, N. Car.
b. Bristol, M 32, to Looney Creek, Va., leaving the State at M 32.
c. Elizabethton, N 31, to Stony Creek, M 32.
d. Stony Creek Junction, N 31, to Maymead, N 32, and building to Mountain City, M 33.
e. Elkanah, N 31, to mines, 1½ miles.

165. Western & Atlantic.
(Controlled by the Nashville, Chattanooga & St. Louis.)
Chattanooga, T 20, to Atlanta, Ga., leaving the State near Chickamauga, T 20.

170. Yazoo & Mississippi Valley.
(Controlled by the Illinois Central.)
Memphis, T 1, to Cleveland, Miss., leaving the State at T 1.

PROJECTED AND UNDER CONSTRUCTION.

171. Aberdeen & Tennessee River.
Projected from Aberdeen, Miss., to Hamburg, T 8, 120 miles.

172. Brushy Mountain.
Projected from Lancing, O 22, to Petros, O 23.

174. Cairo & Tennessee River.
Projected from Bristol, M 32, to Fort Jefferson, Ky., K 5.

176. Columbus, Fulton & Northern.
Projected from Columbus, Miss., to Nashville, O 13; 130 miles.

178. Cumberland Mountain.
Surveyed from Glenmary, N 23, to Monterey, O 20; 30 miles.

180. Danville & East Tennessee.
Projected from Bristol, M 32, to Damascus, Va., M 33.

182. East Tennessee Lumber & Mining Co.
Surveyed from Newport, P 27, south 17 miles, to Costner, Q 27.

184. Elizabethton Mineral
Projected from Elizabethton, N 31 to Shady Valley.

186. Empire Lumber & Mining Co.
Proposed from Shady Valley, M 33, to Big Creek Park, 10 miles.

187. Florence Northern.
Projected from Florence, Ala., U 10, to Linden, R 10; 77 miles, 28 miles were graded in 1890.

188. Greenville, Nashville & Chattanooga.
Projected from Corinth, Miss., U 7, to Hamburg, T 8; 18½ miles.

189. Lynchburg & Wartrace.
Under construction from Wartrace, R 15, to Lynchburg, S 15, 18½ miles.

190. Memphis, New Orleans & Texas.
Projected from Memphis, T 1, down the west side of the Mississippi River.

191. Minersville Coal Co.
Under construction from Briceville, O 21, to Minersville.

192. North Carolina & Tennessee.
Proposed from Newport, P 28, to Big Creek, N. Car., 12 miles.

193. Rugby Road & Cumberland.
Under construction from Rugby Road, N 22, to Butlers Landing, N 19; 50 miles.

195. Swan Valley & Columbia.
Proposed from Carter Creek, Q 13, to Phosphate lands, 25 miles.

198. Watauga.
Projected from Watauga, N 31, to Plato, 17 miles; one mile completed and operated by the Southern Ry.

STEAMSHIP LINES.

200. Arkansas River Packet Co.
Memphis, T 1, to Pinebluff, Ark.

201. Burnside & Burkesville Transportation Co.
Burnside, Ky., K 22, to Celina, M 18.

203. Cairo, Memphis & Southern R. R. & Navigation Co.
Cairo, Ill., to Southern Mississippi points.

202. Emory River Transportation Co.
Kingston, P 23, to London, Q 23.

204. Evansville, Paducah & Tennessee River Packet Co.
Evansville, Ind., F 11, to Florence, Ala., U 10.

206. French Broad & Tennessee River Packet Line.
Knoxville, P 25, to Dandridge, O 27.

207. Guls & Mississippi River Transportation Co.
New Orleans, La., to St. Louis, Mo.

208. Lee Line.
Memphis, T 1, via New Madrid, Mo., M 3, to Cairo, Ill., K 5.

210. Loudon & Kingston Packet Line.
Kingston, P 23, to Loudon, Q 23.

212. Memphis, New Orleans & Cincinnati Packet Co.
Memphis, T 1, to Cairo, Ill., K 5.
Memphis, T 1, to Vicksburg, Miss.

214. Memphis & Arkansas City Packet Co.
Memphis, T 1, to Arkansas City, Ark.

216. Memphis & Vicksburg Packet Co.
Memphis, T 1, to Vicksburg, Miss.

218. Muscle Shoals Canal.
Big Muscle Shoals, to Elk River Shoals, 16 miles.

220. Nashville, Paducah & Cairo, and Nashville & Evansville Packet Co's.
Nashville, O 13, to Evansville, Ind., F 11.

222. Saint Louis & Mississippi Valley Transportation Co.
Saint Louis, Mo., to New Orleans, La.; freight line and export of grain to Europe.

224. Saint Louis & New Orleans Anchor Line.
Saint Louis, Mo., to New Orleans, La.

226. Saint Louis & Tennessee Rivers Packet Co.
Saint Louis, Mo., to Florence, Ala., U 10.

228. Tennessee River Navigation Co.
Kingston, P 23, to Decatur, Ala.

230. Tennessee, Ohio & Mississippi River Packet Co.
Chattanooga, T 20, to St. Louis, Mo.

232. Tennessee & French Broad Navigation Co.
Knoxville, P 25 to Dandridge, O 27.

234. Three Rivers Packet Co.
Knoxville, P 25, to Chattanooga, T 20.

236. Union Boat Co.
Knoxville, P 25, to Dandridge, O 27.

240. Upper Cumberland Line of Steamers.
Nashville, O 13, to Burnside, Ky., K 22.

COUNTIES.

COUNTY. CO. SEAT.	INDEX.	POP.
Anderson, Clinton	O 23	17,634
Bedford, Shelbyville	R 15	23,845
Benton, Camden	P 9	11,888
Bledsoe, Pikeville	R 20	6,626
Blount, Maryville	Q 25	19,206
Bradley, Cleveland	T 21	15,759
Campbell, Jacksboro	N 24	17,317
Cannon, Woodbury	Q 16	12,121
Carroll, Huntingdon	P 7	24,250
Carter, Elizabethton	N 32	16,688
Cheatham, Ashland City	N 12	10,112
Chester, Henderson	R 6	9,896
[illegible]	[illegible]	[illegible]
Clay, Celina	M 18	8,421
Cocke, Newport	P 28	19,153
Coffee, Manchester	R 16	15,574
Crockett, Alamo	P 4	15,867
Cumberland, Crossville	P 20	8,311
Davidson, Nashville	O 13	122,815
Decatur, Decaturville	R 8	10,439
Dekalb, Smithville	P 18	16,460
Dickson, Charlotte	O 11	18,635
[illegible]er, [illegible]burg	O 3	23,776
[illegible] [illegible]omerville	S 3	29,701
[illegible] Jamestown		
[illegible] Winchester	[illegible]16	[illegible]0,392
[illegible]		[illegible]9,109
[illegible]		[illegible]
[illegible]		[illegible]5
[illegible]		[illegible]
Hamilton, Chattanooga	S 20	61,695
Hancock, Sneedville	M 27	11,147
[illegible] Bolivar	S 5	22,976
[illegible]	[illegible]	[illegible]
[illegible]	N 8	21,208
Hickman, Centerville	Q 11	16,367
Houston, Erin	N 9	6,476
Humphreys, Waverly	Q 9	3,398
Jackson, Gainesboro	N 18	15,039
James, Ooltewah	T 20	5,407
Jefferson, Dandridge	O 27	18,590
Johnson, Mountain City	M 33	10,585
Knox, Knoxville	P 24	74,302
Lake, Tiptonville	N 3	7,368
Lauderdale, Ripley	Q 3	21,971

COUNTY. CO. SEAT.	INDEX.	POP.
Lawrence, Lawrenceburg	S 11	15,402
Lewis, Hohenwald	R 11	4,455
Lincoln, Fayetteville	T 14	26,304
Loudon, Loudon	Q 23	10,838
McMinn, Athens	S 22	19,163
McNairy, Selmer	S 7	17,760
Macon, Lafayette	M 16	12,881
Madison, Jackson	Q 5	36,[illegible]
Marion, Jasper	T 18	17,281
Marshall, Lewisburg	S 14	18,763
Maury, Columbia	Q 13	42,703
Meigs, Decatur	R 21	7,491
Monroe, Madisonville	R 23	18,585
Montgomery, Clarksville	M 11	36,017
Moore, Lynchburg	S 15	5,706
Morgan, Wartburg	O 21	9,587
Obion, Union City	N 4	28,286
Overton, Livingston	N 19	13,353
Perry, Linden	Q 9	8,800
Pickett, Byrdstown		[illegible]
Polk, Benton	T [illegible]	[illegible]
Putnam, Cookeville	O 18	[illegible]
Rhea, Dayton	R 21	[illegible]
Roane, Kingston		[illegible]
Robertson, Springfield	M 13	[illegible]
Rutherford, Murfreesboro	Q 15	33,[illegible]13
Scott, Huntsville	N 22	11,077
Sequatchie, Dunlap	S 19	3,326
Sevier, Sevierville	Q 26	22,021
Shelby, Memphis	S 2	153,557
Smith, Carthage	O 17	19,026
Stewart, Dover	M 10	15,224
Sullivan, Blountville	M 31	24,935
Sumner, Gallatin	N 15	26,072
Tipton, Covington	R 2	29,27[illegible]
Trousdale, Hartsville	N 16	6,004
Unicoi, Erwin	O 30	5,851
Union, Maynardville	N 25	12,894
Van Buren, Spencer	Q 19	3,126
Warren, McMinnville	Q 17	16,410
Washington, Jonesboro	N 30	22,604
Wayne, Waynesboro	S 10	12,936
Weakley, Dresden	N 6	32,546
White, Sparta	P 19	14,157
Williamson, Franklin	P 13	26,429
Wilson, Lebanon	O 15	27,078
Total		2,020,616

TOWNS.

TOWN. COUNTY.	INDEX.	RAILWAY, or, if not on a Railroad, nearest station.	EX.	POP.
A. B. C., (R. R. name *Turners*) [illegible]	[illegible]	[illegible]a	Ad	×
Abernathy, (mail to Halls) Lauder[illegible]		[illegible]	[illegible]	×
Abiff, Dickson	P 12	56l	Sou	×
Abner, Lawrence	S 11	Lawrenceburg, 44	Sou	19
Accident, (5 miles e. of Donono, N 17) Jackson		240		×
Acorn, Monroe				×
Acting, London	Q 24	Kizer, 3		×
[illegible]		Guys, 55	Sou	×
[illegible]	N 26	Clearspring, 115	Sou	×
Adair, (12 miles n. w. of Jackson, Q 6) Madison		Jackson, 38, 55, 56	Am., Sou	×
Adams, ● Robertson	M 13	44m	Sou	240
Adamsville, ● McNairy	S 7	Bethelsprings, 55	Sou	430
Addie, Davidson	N 13	Baker, 41	Sou	19
Aden, Williamson	P 12	Pegram, 56	Sou	×
Adenburg, (mail to Sylvia) Dickson	O 11	Sylvia, 41	Sou	×
Adolphus, Loudon	Q 23	202, 210, 234		×
Aetna (R. R. name *Etna*) ● Hickman	R 11	56	Sou	110
Afton, ● Greene	O 29	115a	Sou	160
Agee, Campbell	N 21	Coalcreek, 115, 160	Sou	×
Agreeable, Grainger	O 26	Redhouse, 41	Sou	×
Al, (R. R. name *Mine Lic*) Putnam	O 18	58a	Sou	138
Allor, Union	O 26	Luttrell, 115	Sou	×
Ajax, (6 miles s. e. of Timberridge, O 28) Greene		Greeneville, 115	Sou	×
Alamo, ● Crockett	Q 5	Bells, 44	Sou	425
Alanthus, Hancock	M 27	Shawnee, 44	Ad	×
Albany, Greene	O 29	Mosheim, 115	Sou	12
Albany, (P. O. name Ronton) Henry	N 7	44e	Sou	×
Alberton, Henderson	Q 8	Lexington, 56	Sou	14
Albionview, Hamilton	T 19	See Chattanooga		×
Albright, (2½ miles s. of Rockbridge, N 15) Sumner		Bucklodge, 44	Sou	13
Alcorns Siding, (mail to Buffalo Valley) Putnam		58a	Sou	×
Aldon, Perry	Q 10	Perryville, 56, 204, 226, 230	Sou	16
Alexanders Mills, (mail to Lexington) Henderson	Q 7	Lexington, 56	Sou	×
Alexandria, 2 banks, ● Dekalb	P 17	Holmesgap, 58	Sou	510
Alfred, (r. f. d. from Johnson City) Washington	O 30	Jonesboro, 115	Sou	×
Algood, ● Putnam	O 19	58a	Sou	200
Alec, (mail to Way) Benton	O 9	Eva, 56, 204, 226, 230	Sou	×
Allardt, ● Fentress	N 21	Elgin, 18	Sou	38
Alleghany Springs, Blount	R 24	McGhee, 3		×
Allendale, Claiborne	M 26	Shawanee, 44	Ad	×
Allens, (P. O. name Rein) Haywood	Q 4	44f	Sou	×
Allens Bridge, (8½ miles s. w. of Greeneville, O 29) Greene		Greeneville, 115	Sou	×
Allens Creek, (P. O. name Mannie) Wayne	S 10	56l	Sou	256
Allensville, Sevier	[illegible]	Hodges		×
Allisona, Williamson	Q 14	Thompsons S[illegible]	[illegible]	85
Allons, (1½ miles n. of Livingston, N 19) Overton		[illegible]	[illegible]	21
Allred, (mail to Fra[illegible])		[illegible]	[illegible]	×
Almaville, Rutherford		[illegible]	Sou	68
Almeda, Greene	O 29	[illegible]	Sou	×
Almira, (2 miles w. of Atoka, R 2) T[illegible]		Atoka, 38	[illegible]	×
[illegible] ● [illegible]	N 2[illegible]	Oneida, 18	[illegible]	128
[illegible] (4 miles n. e. of Capps Ford, N 25) Claiborne		Wesley, 115	Sou	×
Alpha, Hamblen		[illegible]	Sou	×
Alpine Institute [illegible] (Overton)	[illegible]20	Monterey, 58	Sou	
Altamont, Gr[illegible]	[illegible]18	Tracy City, 56	[illegible]	×
Alto, Franklin	S 17	Sewanee, 56	Sou	78
Altomville, Hawkins	N 28	Rogersville, 115	Sou	27
Alton, (6½ miles n. of Naola, R 17) Cannon		Summitville, 56	Sou	×
Altonhill, Macon	M 16	Westmoreland, 11	Ad	×
Altonpark, (1½ miles s. e. of St. Elmo, T 19) Hamilton		15, 90, 115w	Sou	28
Altonpark Junction, (mail to Altonpark) Hamilton				×
Alumwell, Hawkins		[illegible]	[illegible]	×
Alva, (4½ miles s. o[illegible] Q 23) London		115, 202, 210, 234	[illegible]	28
Amanda, White	P 19	Sparta, 56	[illegible]	×
America, (2 miles e. [illegible] R 12) Maury		Ridley, 44	[illegible]	88
Amis, Hawkins	N 28	Rogersville, 115	[illegible]	×
Amonett, Pickett	M 20	Celina, 201, 240	[illegible]	288
Ample, Roane		[illegible]	[illegible]	14
Anderson, ● Franklin	T 17	56a	[illegible]	×
Andersonville, Anderson	O 24	Prosise, 115	[illegible]	96
Andrew Chapel, Madison	Q 5	Jackson, 38, 55	[illegible]	78
Andrews, Maury	R 13	Columbia, 44, 56	[illegible]	35
Andy, Perry	Q 10	Waverly, 56	[illegible]	27
Angle, Sumner	M 15	Bransford, 11	Ad	×
				×

TOWN. COUNTY	INDEX	RAILWAY, or, if not on a Railroad, nearest station.	EX.	POP.
Annadel, Morgan	O 21	18a		
Antioch, Davidson	O 14	56a		
Antoinette, (2½ miles n. e. of Bass, S 13) Giles		[illegible]		
Apalachia, (mail to [illegible]) Polk		[illegible]	Sou	
Apison, James			Sou	112
Applegrove, (2 miles w. of [illegible] burg, M 28) Hancock		[illegible]		×
Appleton, Lawrence		[illegible]	Sou	58
Arbuckle, (mail to Bond) Shelby		[illegible]		×
Arcadia, Sullivan	M	[illegible]		×
Archer, Marshall		Tulley, 56		17
Archville, Polk		Reliance, 3		×
Arcot, (4 miles s. [illegible] M 18) Clay		240		×
Ardee, Stewart	M 1[illegible]	Clarksville, 44, 220	Sou	2[illegible]
Arena, (7 miles n. of Sequatchie, T 19) Marion		Sequatchie, 56	Sou	×
Argyle, Lincoln		Fayetteville, 52, 56	Sou	19
Ariadne, (mail to Way) Benton		204, 226, 230		×
[illegible] (3 miles n. e. of Georgetown, S 21, mail to Georgetown) Meigs		Charleston, 115	Sou	×
Arlington, ● Shelby	S 2	44f.	Sou	189
Armathwaite, Fentress	N	Elgin, 18	Sou	×
Armour, (4 miles s. of Tipton, R [illegible]) Shelby		Tipton, 38	Am	×
Armstrong, (3 miles n. e. of Stony Point, M 29) Hawkins		Rogersville, 115	Sou	×
Armstrong, (mail to Clarksville) Montgomery	N 12	220		×
Arno, (2 miles s. e. of Peytonsville, Q 14) Williamson		Franklin, 44	Sou	18
Arnolds, (1¾ miles n. w. of Darkey Springs, P 18) White		Gooch, 56	Sou	×
Arp, (4½ miles w. of Ripley, Q 3) Lauderdale		Ripley, 38	Am	×
Arrington, Williamson	P 1[illegible]	[illegible]	Sou	29
Arthur, ● Claiborne	M 2[illegible]	[illegible]	Sou	×
Asaton, Chester	R [illegible]	[illegible]	Sou	×
Asbury, Knox	P 2[illegible]	[illegible]		
Ashburn, Robertson				
Ashby, Union	N 2[illegible]	Powders[illegible]	Sou	
Ashland City, ● Cheatham	O 1[illegible]	[illegible]		420
Ashport, Lauderdale	Q [illegible]	203, [illegible] 208, 212, [illegible], 224		55
Ashwood, ● Maury	R [illegible]	[illegible]	Sou	30
Aspenhill, Giles	[illegible]	[illegible]	Sou	67
Asylum, (P. O. name Wilkerson) Davidson	O 1[illegible]	[illegible]	Sou	×
Athens, 1 bank, ● McMinn	R 2[illegible]	115a, [illegible]	Sou	[illegible]49
Atkins, Henderson	Q [illegible]	Lexington, [illegible]	Sou	
Atoka, ● Tipton	R [illegible]	[illegible]	Am	4[illegible]
Attilla, (mail to Ridley) Maury	R [illegible]	[illegible]	Sou	
Atwood, ● Carroll	P [illegible]	[illegible]		
Auburn, Cannon	P 16	Murfreesboro, 56	Sou	
Augustus, Hardeman	S [illegible]	56	Sou	
Aulon, Shelby	S [illegible]	56	Sou	
Aunt, Hawkins	M 2[illegible]	Rogersville, [illegible]		
Ausmus, (1¾ miles [illegible] of Compensation, N 25) Claiborne		[illegible]	Sou	
Austins Mills, (mail to Rogersville) Hawkins	N 28	115d	Sou	
Austins Springs, (r. f. d. from Johnson City) Washington	N 31	Watauga, 115	Sou	
Avoca, (mail to Bluff City) Sullivan	M 31	163a	Sou	
Avondale, (1 mile s. of [illegible] Chattanooga, T 20) Hamilton		[illegible]	Sou	
Avondale, (P. O. name Santee[illegible]) [illegible] Sumner	N 1[illegible]	[illegible]	Ad	
Avondale, (P. O. name Hammer) Grainger			Sou	
Avoton, Putnam	O [illegible]	[illegible]	Sou	
Awalt, Franklin	S [illegible]	[illegible]	Sou	
Axel, McNairy				
Ayers, Dyer	O [illegible]	[illegible]		
Aymett, (6 miles s. e. of Pulaski, T 13) Giles		[illegible]	Sou	
B				
Babbs, (2½ miles n. w. of Upchurch, N 29) Greene		Greenville, 115	Sou	
Bacchus, Claiborne	M 26	Wesle[illegible]	Sou	
Backbone, (3½ miles s. w. of Fossil, Q 23) Roane		[illegible]	Sou	
Backwoods, Carter	O 31	Hopson, 2[illegible]	Sou	
Bagdad ● Jackson	N [illegible]	[illegible]	Sou	
Baggettsville, Robertson	M 1[illegible]	[illegible]	Sou	
Bailey, Shelby	T [illegible]	[illegible]	Sou	
Bateston, Greene	N [illegible]	[illegible]		
Bairds Mills, Wilson	O [illegible]	Lebanon, [illegible]	Sou	
Baker, Davidson	N 14	[illegible]	Sou	
Bakers Crossroads, White	P 1[illegible]	Sparta, [illegible]	Sou	
Bakersgap, (R. R. name *Nera*) Johnson	N [illegible]	[illegible]		
Bakerton, (3½ miles e. of Redbolling Springs, M 1[illegible]) Clay		See Carthage		
Bakerville, Humphreys	P 9	Waverly, [illegible]	Sou	
Ballards, (2⅝ miles n. of New Knobcreek, P 26) Sevier		Mascot, 115	Sou	
Ballcamp, Knox	P 24	Bearden, 115	Sou	
Ballplay, Monroe	R 24	Madisonville		
Ballpoint, Grainger	N 27	Tate Springs, [illegible]	Sou	
Balta, (mail to Spring City) Rhea	Q 21	Spring City, [illegible]	Sou	
Bandmill, Dyer				
Bandy, (5 miles s. e. of Gallatin, N 15) Sumner		240		
Bank, Blount	Q 25	Rockford, 115	Sou	
Banner, (5 miles s. of Pigeonforge, Q 26) Sevier		Maryville, 115	Sou	
Banner Springs, (2½ miles s. w. of Finch, N 21) Fentress		Pilot Mountain, 18	Sou	
Baptist, (mail to Sheffield) Rhea	Q 21	Sheffield, 18	Sou	
Barb, (2 miles w. of Sedalia, M 27) Hancock		New Tazewell, [illegible]	Sou	
Barbara Furnace, (mail to Bristol) Sullivan		[illegible]		
Barcheers, Giles	S 12	Wales, 44	Sou	
Barefield, (3½ miles n. of Crescent, Q 15) Rutherford		Rucker, 56	Sou	
Barefoot, Macon	M 16	[illegible]	Ad	
Bargerton, Henderson	Q [illegible]	Lexington, 56	Sou	
Barley, (4 miles s. of [illegible], S 23) Monroe		[illegible] Plains, 5[illegible]		
Barnardsville, Roane	Q 22	228, 234		27
Barnett, Perry	Q 9	Densons Landing, 204, 226, 230		14
Barnville, (R. R. name *Barnesville*) Lawrence	R 11	44a	▭ Sou	
Barracks Track, (mail to Chattanooga) Hamilton		[illegible]	Sou	
Barrenplain, Robertson	M 1[illegible]	Springfield, 44	Sou	
Barretville, (5 miles s. e. of Tipton, R 2) Shelby		Tipton, 38	Am	
Barthella, (3¾ miles s. of Enon College, N 16) Trousdale		Hartsville, 11, 240		
Bartheney, Union	O 25	Corryton, 41, 115	Sou	
Bartlebaugh, (3 miles s. w. of Harrison, T 20) Hamilton		228, 234		25
Bartlett, ● Shelby	S [illegible]	44f.	Sou	2[illegible]
Barytes Mines, (mail to Cleveland) Bradley	T 21	[illegible]	Sou	
Bashors Mill, (r. f. d. from Jonesboro) Washington	N [illegible]	Jonesboro, 115	Sou	
Basinspring, Williamson	P 13	Belleview, 56	Sou	
Bass Landing, (mail to Tiptonville) Lake	N [illegible]	208, 212, 224		
Bates, (mail to Bessie) Lake		208, 212, 224		
Bateville, Clay	M 19	Celina, 201, 240		
Bath Springs, Decatur	R 9	Parsons, 56	Sou	
Baton, (4 miles n. e. of Ridgetop, N 14) Robertson		Robertson, 44	Sou	
Batsons Store, Dickson	N 11	Slayden, 44	Sou	×
Baucom, (3 miles e. of Keltons, R 16) Coffee		Wartrace, 56	Sou	×
Battlefield Junction, (mail to Eastlake) Hamilton		115a	Sou	×
Baucom, (mail to Halls) Lauderdale	P 4	Halls, [illegible]	Am	×
Baxters, (mail to Brentwood) Davidson	O 14	[illegible]	Sou	×
Bayless, Knox	O 24	Clinton, [illegible]	Sou	×
Bayne, Henry	N 9	204, 226, 230		55
Beachville, Williamson	P [illegible]	Brentwood, 44	Sou	22
Beacon, (2 miles e. of Darden, R 8) Decatur		56a	Sou	
Beale, (3 miles w. of Lickcreek, Q 12) Hickman		Warner, 56	Sou	[illegible]
Bean, (mail to Sharon) Weakley		38a	Am	
Beanscreek, ● Franklin	T 16	56f	Sou	38
Beans Spur, (mail to Sharon) Weakley		38a	Am	×
Bear, Roane	P 23	Scandlyn, 115	Sou	×
Bearbranch, Dekalb	P 17	Silverpoint, 58	Sou	25
Bearden, ● Knox	P 24	115b	Sou	×
Beardstown, Perry	Q [illegible]	[illegible], 56	Sou	125
Bearspring, ● Stewart	N [illegible]	44a, 220	Sou	98
Beasley, Marshall	Q 14	Christiana, 56	Sou	27
Beaverhill, Overton	O 20	Monterey, 58	Sou	38
Beaverridge, Knox	P 24	Bearden, 115	Sou	×
Beckhams, (mail to Darnall) Lake		208, 212, 224		×
Beckwith, Wilson	O [illegible]	Bonaqua, 56	Sou	83
Bedford, Bedford	R 14	Shelbyville, 56	Sou	1[illegible]
Bee, Lincoln	T 4	Fayetteville, 56	Sou	14
Beechbluff, ● Madison	Q 6	56q	Sou	68
Beechgrove, ● Coffee	R 16	Wartrace, 56	Sou	362
Beechhill, (4 miles n. e. of War Gap, M 28) Hancock		Rogersville, 115	Sou	
Beech Hill, (mail to Granville) Jackson	O 18	240		
Beechland, (3 miles s. w. of Lasea, Q 13) Maury		Columbia, 44, 56	Sou	[illegible]
Beech Point, (mail to Elbridge) Obion	N 4	Obion, 38	Am	
Beefrange, Dickson	N 12	Cumberland Fur., 44	Sou	1[illegible]
Beersheba Springs, Grundy	R 18	Tracy City, 56, 150	Sou	[illegible]
Beeville, (2½ miles s. e. of Otto, M 20) Pickett		Celina, 201, 240		
Beidlemans, (R. R. name *Grants*) Sullivan	M 32	35		
Belfast, Marshall	R 14	56f	Sou	5[illegible]

TOWN. COUNTY	INDEX	RAILWAY, or, if not on a Railroad, nearest station.	EX.	POP.
Belk, (4 miles n. of Horseshoe Falls, Q 18) Dekalb		Rowland, 56	Sou	
Bethany, (4 miles s. of Oakwood, M 10) Montgomery		Corbandale, 44, 220	Sou	
Bellboro, (mail to Eagleville) Rutherford	Q 14	Christiana, 56	Sou	
Bellbuckle, 1 bank, ● Bedford	R 16	56f		
Belle Eagle, (2 miles e. of [illegible], Q 4) Haywood		[illegible] 11		
Belleview, (R. R. name [illegible]) Davidson	O 13	56b		
Bellevue, (mail to Oakville) Shelby	T 1	43		
Bells, 1 bank, ● Crockett	Q 5	44		
Bells, (mail to Boothspoint) Dyer		208, 2[illegible]		
Bells, (mail to Memphis) Shelby		170		
Bellsburg, Dickson	O 12	Whitebluffs, 56		
Bells Landing, (mail to Dayton) Rhea	R 21	22, 228, 234		
Belltown, Monroe	R 24	Rogers, 57		
Bellville, (4 miles n. e. of Howell, [illegible]) Lincoln		[illegible]		
Bellwood, (mail to Fedora) Stewart	M 10	220		×
Bellwood, Wilson	O 16	L[illegible]		28
Belmont, Coffee	R 16	56b		7
Beloat, (4 miles s. of Castalian Springs, M 16) Sumner		Gallatin, 11, 44	Ad	×
Belt Crossing, (mail to Chattanooga) Hamilton		14, 16		
Belvidere, ● Franklin	T 16	56f		88
Ben, Maury	R [illegible]	[illegible]		13
Benderman, (mail to South [illegible]) Maury	R [illegible]			
B[illegible] Bradley		[illegible]		
Benjes, Shelby		[illegible]		
Bentley, (r. f. d. from [illegible] ville) Sullivan	M [illegible]	See Bluff City		×
Benton, Polk	R 22	Chatata, 115		178
[illegible]		[illegible]		
Berclair, Shelby		[illegible]		
Berlin, Marshall	R [illegible]	[illegible]		
Bermuda, Knox	P [illegible]	Ebenezer, 115		
Berryville, Union		Libertyville, 115		
Bertha, (4½ miles [illegible] of [illegible] water, M 28) Hancock		Rogersville, 115	Sou	
Bessie, (2⅝ miles n. e. of Darnall, M 3) Lake		203, 207, 208, 212, 224		
Beta, (3½ miles [illegible], S 21) Meigs		Dayton, 18, 2[illegible]		
Bethany [illegible]		[illegible]		
[illegible] Springs ● McNairy	S [illegible]	[illegible]		
[illegible]	Q [illegible]	[illegible]		
[illegible]	N [illegible]	[illegible]		
Betsystown, Dickson	N 12	220		
Beulah, Greene	O 28	Morristown, 41	Sou	
Beulah Station, (mail to Chattanooga) Hamilton		115a		
Beverly, Knox	O 25	Rita, 115		
Beverly Station, (P. O. name Rita) Knox	O 25	115f		
Bexar, (4 miles w. of Curve, Q 3) [illegible]		Curve, 38	Am	
Biblehill, Decatur	Q 8	Parsons, 56	Sou	
Biddie, (4 miles n. w. of Lost creek, N 25) Union		Coalcreek, 115, 116		
Bidwell, Lincoln	S 14	56f	Sou	
Bigbarren, Claiborne	N [illegible]	New Tazewell, 11		
Bigbyville, Maury	R 13	Ashwood, 44		
Bigcreek, Sullivan	M 32	35		
Bigfall, (4½ miles s. e. of Xenophon, M 27) Hancock		Lonemountain, 115		
Bigfour, (R. R. name [illegible]) Montgomery	N 11	Louise, 44	Sou	
Biggudy, Blount	R 24	McGhee, 3		
Big Hatchie, (mail to Brownsville) Haywood		[illegible]		
Bi[illegible]ck, Cumberland	Q 20	Spring City, 18	Sou	
Big Mountain, (mail to Oliver Springs) Morgan	O [illegible]	15[illegible]		
Bigrock, Stewart	M 1[illegible]	Dover, [illegible]		
Bigsandy, ● Benton	N [illegible]	[illegible]	Sou	
Bigspring, Meigs	S [illegible]	Dayton, 8, 2[illegible], 228, 234	Sou	
Bilbrey, (mail to Monterey) Putnam	O 19	[illegible]		
Billingsly, Bledsoe	Q [illegible]	Pikeville, [illegible]	Sou	
Bingham, Williamson	P [illegible]	Franklin, [illegible]	Sou	
Binghampton, (Station Memphis P. O.) ● Shelby		19		
Birchwood, James	S [illegible]	[illegible]	Sou	
Birdcreek, (4 miles [illegible] of Harrisburg, P 27) Sevier		Newport, 115	Sou	
Birdsbridge, Greene	O 29	Greeneville, [illegible]	Sou	
Birdsville, Cocke	P 2[illegible]	Newp[illegible]	Sou	
Bishop, (3 miles s. w. of Rowland, Q 18) Warren		56[illegible]		
Bison, Cocke	P [illegible]	Newport, 115	Sou	
Bivens, Giles	R [illegible]	[illegible], 44	Sou	
Blackfox, (4 miles n. e. of McDonald, T 21) Bradley		McDonald, 115	▭ Sou	
Blackman (4 miles n. e. of Snell, P 15) Rutherford		Murfreesboro, 56	Sou	
Blackoak, (mail to Inship) Knox	O 25	115b	Sou	
Blackoak, (4½ miles n. e. of Walden, Q 26) Sevier		Mascot, 115	▭ Sou	
Blacks Cross Roads, (mail to Jefferson) Rutherford	P 15	Smyrna, 56	Sou	
Blackwater, Hancock	M 28	Rogersville	Sou	
Blackwell, (5½ miles [illegible] of Rutledge, O 27) Grainger		[illegible]	Sou	
Blaine, Grainger	O 26	41	Sou	
Blairsgap, Sullivan	M 30	Jonesboro, 1[illegible]	Sou	
Blakes Mills, (mail to Henryville) Lawrence	S 11	Crestview, 44	Sou	
Blakeville, Lincoln	S 14	Petersburg, [illegible]	Sou	
Blanche, Lincoln	T 14	Prospect Sta., 44	Sou	
Blankenship, (3½ miles s. of [illegible]ford, Q 8) Henderson		Beacon, 50	Sou	
Blanking, Hawkins	M 28	Rogersville, 115	Sou	
Blantons, (mail to [illegible]) Bedford	S 15	Normandy, [illegible]	Sou	
Bleak, Shelby	T 2	Capleville, [illegible]	Sou	
Bledsoe, (mail to Bransford) Sumner	M 15	[illegible]	Ad	
Blevins, (P. O. name Hopson) Carter	N 32	26	Sou	×
Bliss, (5 miles s. e. of Sugartree, Q 8) Decatur		[illegible], 56	Sou	×
Blizzard, (r. f. d. from Jonesboro) Washington	N 30	Johnson City, 26, [illegible]	Sou	×
Block, (6 miles s. [illegible] of Buckeye, N 23) Campbell		Buckeye, 115	▭ Sou	×
Blockhouse, (5½ miles s. [illegible] of Maryville, Q 25) Blount		Maryville, 115	Sou	×
Blockland, Madison	R 7	Pinson, 55	Sou	×
Bloomingdale, ● Sullivan	M 30	Bluff City, 113, 115	Sou	23
Bloomington, Putnam	O 18	Double Springs, 58	Sou	113
Bloomsteins, (mail to Nashville) Davidson		220		
Blossom, Hawkins	M [illegible]	Rogersville, [illegible]	Sou	
Blountville, ● Sullivan	M 31	Bluff City, [illegible]	Sou	
Blue, (2 miles n. w. of Blackwater, M 28) Hancock		Rogersville, 115	Sou	
Bluebank, (4½ miles s. [illegible] of Tiptonville, N 3) Lake		Tiptonville, 22		
Bluecreek, (mail to Dover) Stewart	M 9	Dover, 220		
Bluegrass, Knox	P 24	234		
Bluespring Station, Bradley	T 2[illegible]	115[illegible]		
Bluff, (P. O. name Warrens Bluff) Henderson	Q 7	56[illegible]	Sou	
Bluff City, ● Sullivan	M [illegible]	[illegible]	Sou	
Bluffcreek, Smith	O 17	58b	Sou	
Bluffpoint, Hickman	Q 11	Centerville, 56	Sou	
Bluff Springs, (mail to Cantrell) Hickman	P 12	Graham, 56	Sou	
Bluhms, (5 miles w. of Smithville, P 17) Dekalb		Silverpoint, 58	Sou	
Blythe Ferry, (mail to [illegible] wood) James	S 21	228, 234		
Boatland, Fentress	N 20	Monterey, [illegible]	Sou	
Bob, Decatur	R 9	204, 226, 230		
Bobwhite, (5 miles s. of Hubertville, M 13) Robertson		Springfield, 44	Sou	4[illegible]
Bodenham, Giles	S [illegible]	Pulaski, 44	Sou	
Bogota, (6 miles w. of Lane, O 4) Dyer		Newbern, 38	Am	
Bokerwins Landing, (mail to [illegible] Sulphur Springs) Hardin	T 7	204, 226, 230		
Boldspring, Humphreys	P [illegible]	McEwen, [illegible]	Sou	
Bolivar, 1 bank, ● Hardeman	S [illegible]	5[illegible]	Am	[illegible]
Bolton, (5 miles n. of Brunswick, S 2) Shelby		Brunswick, [illegible]	Sou	
Boma, Putnam	Q 18	58	Sou	
Bonair, ● White	P [illegible]	56[illegible]	Sou	[illegible]
Bonaqua, Hickman	P [illegible]	[illegible]	Sou	
Bonbrook, (3⅛ miles e. of Carpenters, P 14) Williamson		Brentwood, 44	Sou	
Bond, Shelby	S 2	44f	Sou	
Bonecave, Van Buren	Q 18	Rockisland, 56	Sou	
Bonham, Meigs	R 21	228, 234		
Bonicord, (7 miles s. e. of Dyersburg, O 3) Dyer		Dyersburg, 38	Am	
Bookout, (2 miles n. of Pedigo, O 25) Knox		Fountain City, 28		
Booneville, ● Lincoln	S 14	Fayetteville, 56	Sou	
Boons Creek, (r. f. d. from Jonesboro) Washington	N 30	Johnson City, 26, 65, 115	Sou	[illegible]
Boonshill, Lincoln	S 14	Fayetteville, [illegible]	Sou	2[illegible]
Boothspoint, Dyer	O 3	203, 207, 208, 212, 224		
Booz, (5½ miles n. e. of Oakhill, N 19) Overton		Algood, 58	Sou	1[illegible]
Bordeaux, Davidson	O 1[illegible]	220		[illegible]
Boring, Sullivan	M 31	Pineyflats, 115	Sou	
Boston, Williamson	Q 13	Franklin, 44	Sou	
Boswell, (mail to Ft. Henry) Stewart		204, 226, 230		
Botts, (mail to Jeffers) Scott	N 23	Helenwood, 18	Sou	
Bowen, Grainger	N 27	41	Sou	
Bowl, Scott	N 23	Oneida, 18	Sou	11

TOWN. COUNTY	INDEX	RAILWAY, or, if not on a Railroad, nearest station.	EX.	POP.
Bowmantown, (r. f. d. from Telford) Washington		Jonesboro, 115	Sou	×
Box, ● Humphreys	P 9	[illegible]		35
Boxelder, (2½ miles n. of Crump, S 8) Hardin		Crump, 204, 226, 230		20
Boy, Campbell	N 25	Caryville, 115		×
Boyce, (P. O. name [illegible] nooga) Hamilton	T 20	18b, 165		×
Boyd, (mail to Concord) Knox				×
Boyds Creek, Sevier	P [illegible]	[illegible]		×
Boyds Landing, (mail to Gibbs) Hardin	T 9	204, 226, 230		×
Bozarth, Dekalb	P 18	Silverpoint, 58		12
Brabson, (2 miles n. of Camps Creek, O 29) Greene		Chuckey City		×
Brace, Lawrence		44a		60
Brackentown, Sumner		[illegible]		17
Braden, Fayette		[illegible]		201
Bradford, (R. R. [illegible]) ● Gibson		[illegible]		600
Bradens Knobs, (mail to Pikeville) Bledsoe	Q 19	Pikeville, 56		×
Bradshaw, Giles	S 14	Pulaski, 44		45
Bradyville, ● Cannon	Q 16	Rucker, 56		29
Brakebill, Monroe	Q 23	Vonore, 3		×
Bramley, Carroll	P 6	Atwood, 44		18
Branam, (5 miles n. of Pine Mountain, N 24) Campbell		Petersburg, 56		×
Branchville, Bedford	S 14	Elkvalley, 115		19
Brandon, Hardin		Cerrogordo, 204		16
Brandons, (mail to Tiptop) Stewart		220		×
Bransford, Sumner	N 16	11a		86
Braxton, (2⅝ miles n. w. of Woodbury, P 16) Cannon		Murfreesboro, 56		21
Bray, Hancock	[illegible] 27	Tate Springs, 41		×
Brayton, Bledsoe	R 20	Graysville, 18		×
Brazil, ● Gibson	P 5	Trenton		61
Brechen, Benton		[illegible]		15
Breedenton, Meigs		[illegible]		13
Brentwood, ● Williamson		[illegible]		95
Brevard, (3½ miles n. of [illegible] Landing, Q 9) Benton		204, 206, 230		23
Brewer, Dickson	N 11	Dogwood, 44		×
Briceville, ● Anderson	O 23	115l		23
Briceville "Y," (mail to Coalcreek) Anderson	N			×
Brickchurch, Giles	[illegible] 13	Pulaski, 44		67
Brick Mill, Blount	Q 24	Greenb[illegible]k		×
Bride, Tipton	Q 2	Covington, 38		13
Bridge Junction [illegible] ville) Knox		3		
Bridgeport, Cocke	P 28	115		83
Bridges, Smith	O 17	58b		14
Brier, (4 miles s. w. of Shults, Q 27) [illegible]		Newport, 115		×
B[illegible]	O 30	Unaka Springs, 65		×
Bright, ● Hamblen	N 27	Morristown, 41, 115		×
Brighthope, (2⅝ miles s. w. of Timberridge, O 28) Greene		Greeneville, 115		
Brighton, (P. O. [illegible]) Lincoln	T 15	56f		
Brighton, ● Tipton	R 2	38d		
Brinkley, (R. R. [illegible] *Laconia*) Fayette		[illegible]		
Brinly, (3½ miles w. of Centerpoint, S 7) Chester		Henderson, 55		
Bristol, 3 banks ● Sullivan	M [illegible]2	[illegible] 10, 35, 60, 163a, b, 155a		
Bristow, (4⅜ miles e. of Liveoak, O 8) Benton		Camden, 56		
Britton, (4½ miles w. [illegible] R 13) Maury		Thompsons Sta., 44		
Bratts Landing, Perry	Q 9	204, 226, 230		
Brittsville, Meigs	S [illegible]	[illegible]		
Broadbent, Montgomery				
Broadview, Maury	R 12	Mountpleasant, 44		
Broadway, (1 mile [illegible] of Smithwood, P 25) Knox		28		
Brock, Sequatchie	S 19	Dunlap, 5[illegible]		
Brodies, (1 mile s. of Parker, Q 9) Decatur		204, 226, 230		
Brooklin, Davidson	P 14	Antioch, 56		
Brotherton, (R. R. name *Rectors*) Putnam	O 19	58a		
Brown, (mail to Graham) Hickman	P [illegible]	[illegible]		
B[illegible]	O [illegible]	[illegible]		
Brownsboro, (r. f. d. from Limestone) Washington	O [illegible]	[illegible]		
Brownsport Landing, (mail to New Era) Decatur	R [illegible]	[illegible]		
Browns Chapel, (3 miles s. w. of Falling Water, T 20) Hamilton		Daisy, 18		
Brownsville, 2 banks, ● Haywood	Q 4	44f		
Broylesville, (r. f. d. from Limestone) Washington	O 3	Limestone, 115		
Bruces, (mail to Crockett) Obion		55		
Brunswick, ● Shelby		[illegible]		
Brush, Perry		[illegible]		
Brushcreek, Smith	O [illegible]	[illegible]		
Bryantburg, Hardeman	S [illegible]	B[illegible]		
Bryant Station, Maury	[illegible]	[illegible]		
Bryantville, (4⅛ miles n. w. [illegible] Jordans [illegible] N [illegible]) Montgomery		Clarksville, [illegible]		
Bryson, Giles	T 13	Pulaski, 44		
Bryson Mountain, (mail to [illegible])		[illegible]		
Brysonville, (5 miles n. of Woodbury, Q 16) Cannon		Murfreesboro		
Buchanan, Henry	N 8	Peryear		
Buckeye, Campbell	N [illegible]	[illegible]		
Bucklick, Morgan	O 21	Annadel, 18		
Bucklodge, Sumner	M [illegible]	[illegible]		
Buckridge, (7½ miles [illegible] of Pikeville, R 20) Bledsoe		Pikeville, 56		
Bud, Anderson	P 24	Clinton, 115		
Buenavista, Carroll	P [illegible]	[illegible]		
Buffalo, Humphreys	P [illegible]	Waverly, [illegible]		
Buffalo, (mail to [illegible]) Lawrence	R [illegible]	[illegible]		
Buffalo, (mail to Aetna) Hickman	R 11	56l		
Buffalo Valley, Putnam	O 18	5[illegible]		
Buford, Giles	S [illegible]	[illegible]	Sou	
Bullsgap, (R. R. name *[illegible] ville Junction*) ● Hawkins	N [illegible]	[illegible]		
Bumpus Mills, Stewart	M 10	Dover, 220		
Bunch, Hamilton	S 20	Daisy, 18		
Bunkerhill, Giles	T 13	Pulaski, 44		
Buntyn, Shelby	T 1	115r		
Buquos Spur, (mail to Graysville) Rhea		[illegible]		
Burbank, Carter	O [illegible]	[illegible]		
Burem, ● Hawkins	N [illegible]	Rogersville, [illegible]		
Burgen, (5 miles s. e. of [illegible] ville, O 16) Cannon		[illegible]		
Burgess, (mail to [illegible]) Hamilton		115b	▭ Sou	
Burke, (3½ miles s. of [illegible], Q 20) Cumberland		[illegible]		
Burlison, Tipton	R [illegible]	Covington, 38	Am	
Burnetts, (mail to Reelfoot) Lake		208, 212, 224		
Burney, (2½ miles s. of Thomas[illegible], N 12) Cheatham		Cedarhill, 44		
Burns, ● Dickson	P 12	56b		
Burns Mill, Roane	P 23	Scandlyn, 115	Sou	
Burrville, (4 miles n. of Deerlodge, O 22) Morgan		Pilotmountain, 18	Sou	
Burt, Cannon	Q 16	Murfreesboro, [illegible]		
Burton, Putnam	P 18	Silverpoint, 58		
Burwood, Williamson	Q 13	Carters Creek, 44		
Busby, (mail to Loretto) Lawrence		44n		
Bussing, (2 miles s. e. of [illegible] hill, O 20) Overton		Monterey, 58		
Butler ● Johnson	N [illegible]	113d		
Butlers Landing, ● Clay	N [illegible]	240		
Butterfly, Sullivan	M [illegible]	Jonesboro, 115		
Buttry, (3 miles [illegible] of [illegible], M [illegible]) Hancock		Rogersville, 115		
Buxter, Carroll	P 7	Huntingdon, 5[illegible]		
Bybee, Cocke	[illegible]	Rankins Depot		
Byrd, Campbell	N 23	Pioneer, 115		
Byrdstown, ● Pickett	M [illegible]	Elgin, 18		
Byrne, Putnam	O 18	Al, 58		
C				
Cabinet, (3½ miles e. of Willette, N 17) Jackson		Carthage, 58, 240		×
Cabo, (5 miles n. [illegible], R 7) Chester		Henderson, 55		×
Cactus, Loudon	Q 23	Greenback, 3		×
Cades, (R. R. name [illegible]) Gibson		55f		×
Cades Co[illegible]	[illegible]	Maryville, 115		×
Caffey, McNairy	T [illegible]	[illegible]		56
Cagle, Sequatchie	R [illegible]	[illegible]		×
Cainsville, Wilson	P [illegible]	[illegible]		×
Cairo, Crockett	Q [illegible]	[illegible]		59
Cairo, (mail to Gallatin) Sumner	N [illegible]			13
Cairo, (mail to Buhler) Wilson		2[illegible]		×
Calf Killer, Putnam	O 19	Monterey, [illegible]		×
Calhoun, ● McMinn	S [illegible]	[illegible]		
Call, Maury	R [illegible]	[illegible] 44		
Callender, Williamson		[illegible] 44		
Callie, (3 miles [illegible]) Williamson		Franklin, 44		
Camargo, ● Lincoln	T 15	Fayetteville, [illegible]		
Cambria, (mail to Coalcreek) Anderson	N 3	115m		
Cambria, McMinn	S 23	3		
Camden, ● Benton	O 9	56f		
Cameo, (3 miles n. of Postoak Springs, P 22) Roane		Cardiff, 18, 140		
Camilla, Hancock	M 28	Rogersville, 115		
Campaigne, (mail to Rock Island) Warren		[illegible]		
Campbell, [illegible]	P [illegible]	[illegible]		

Tenn 2

TOWN. COUNTY.	INDEX.	RAILWAY, or, if not on a Railroad, nearest station.	EX.	POP.
Campbells, (P. O. name Fountaincreek) Maury	S 13	44c	Sou	117
Campbellsville, Giles	S 12	Lynnville, 44	Sou	89
Campcreek, Greene	O 29	Chuckey City, 115	Sou	6
Campground, White	P 18	Quebeck, 56	Sou	[illegible]
Campville, Shelby	T 2	Collierville, 115	Sou	[illegible]
Canaan, Maury	R 12	Ashwood, 44	Sou	[illegible]
Canadaville, Fayette	T 3	*Hickory Withe Sta.*, 56	Sou	[illegible]
Caneridge, Van Buren	Q 18	Rockisland, 56	Sou	[illegible]
[illegible], Greene	O 28	Greeneville, 115	Sou	[illegible]
Caneyfork, (mail to Lancaster) Smith		58a	Sou	
[illegible]spring, Marshall	R 14	Silvercreek, 56	Sou	61
[illegible] (mail to Lyles) Hickman	P 12	56l	Sou	
Cantrell, Sullivan	M 30	Vances, 115	Sou	
Capleville, ● Shelby	T 1	⊙ 43	Sou	[illegible]
Capling, Dekalb	P 17	Lancaster, 56	Sou	[illegible]
Capps Ford, Claiborne	N [illegible]	Wesley, 115	Sou	
Capuchin, Scott	M [illegible]	Winfield, 18	A., Sou	[illegible]
Cardens, Anderson	O 24	115, 160	Sou	
Cardens Bluff, (4 miles w. of Fishspring, N 32) Carter		Fishspring, 113	Sou	
Cardiff, Roane	P 22	18b, 140a	Sou	[illegible]
Caringer, Monroe	R 24	McGhee, 3		
Carlisle, Stewart	N 10	Tennessee, 44, 162	Sou	[illegible]
Carlock, McMinn	S 22	Cambria, 3		[illegible]
Carlocksville, Rutherford	Q 16	Christiana, 56	Sou	[illegible]
Carmel, Montgomery	N 12	Adams, 44	Sou	
Carnegie, (mail to Johnson City) Washington		115a	Sou	
Carnsville, Carroll	O 8	Profit, 56	Sou	
Carolina, Haywood	Q [illegible]	Brownsville, 44	Sou	
Carp, Rhea	R 21	228, 234		
Carpenters, Williamson	P 14	Brentwood, 44	Sou	[illegible]
Carpenters, (mail to Crestview) Lawrence	S [illegible]	44	Sou	×
Carroll, Madison	Q 6	[illegible]	Sou	56
Carrollville, (mail to Clifton) Wayne	R 9	204, 226, 230		×
Carrville, (r. f. d. from Jonesboro) Washington	N 30	Johnson City, 26, 65, 115	Sou	×
Carson Springs, (7 miles w. of Newport, P 27) Cocke		Newport, 115	Sou	×
Carter, Carter	N [illegible]	160	Sou	×
Carters, (mail to Emorygap) Roane		18b	Sou	×
Carters Creek, ● Maury	Q 13	⊙ 44	Sou	245
Carters Pond, (mail to Crockett) Obion		55b	Sou	×
Carthage, 1 bank, ● Smith	O 17	58b, 240	Sou	68
Caruthers, (mail to Weir) Wilson	O 16	Lebanon 56, 58	Sou	×
Caryville, ● Campbell	N 24	⊙ 115h	Sou	28
Case, (2½ miles n. of Decherd, S 15) Franklin		Decherd 56	Sou	×
Casey, (3½ miles n. of Union Camps, N 16) Macon		A. B. C., 11	Ad	
Caseyville, (mail to Lafayette) Macon	M 17	A. B. C., 11	Ad	×
Cash (r. f. d. from Knoxville) Knox		206, 236		×
Casper, Johnson	N 33	Hampton, 26		×
Cassville, White	P 18	Gooch, 56	Sou	18
Castalian Springs, Sumner	M 16	Gallatin, 11, 14	Ad	100
Castoria, (4 miles n. of Walts, R 1) Tipton		203, 207, 208, 212, 224		×
Caswells Station, Knox	P 25	115a	Sou	×
Catalpa, Madison	Q 5	Bells, 44	Sou	13
Catamount, (mail to Watertown) Wilson	O 16	58a	▭ Sou	
Cates Crossroads, Sevier	P 26	Strawberry Plains, 115	Sou	
Cateston, Cannon	Q 16	Murfreesboro, 56	Sou	
Catlen, Dekalb	P 18	Walling, 56	▭ Sou	25
Catlett (3 miles w. of Rockvfork, P 14) Rutherford		Smyrna, 56	Sou	
Catlettsburg, Sevier	P 26	Mascot, 115	Sou	
Cato, (3 miles n. e. of Dixon Spring, N 17) Trousdale		Hartsville, 11, 240		
Cave, White	P 19	Doyle Sta., 56	Sou	
Cavebluff, (r. f. d. from Erwin) Unicoi	O 31	Erwin, 65	Sou	[illegible]
Cavecreek, Roane	Q [illegible]	[illegible], 234	Sou	[illegible]
Cavepoint, (4 miles s. of Union camp, N 11) Macon		Westmoreland, 11	Ad	
Cave Springs, (mail to Hixon) Hamilton		18b	Sou	
Cavvia, (4 miles n. of Poplarsprings, P 8) Carroll		Wildersville, [illegible]	Sou	[illegible]
Cawthon, (mail to Crider) Carroll	P 8	Westport, 44	Sou	
Cayce, (4 miles n. of Cumberland City, N 11) Stewart		Cumberland City, 44, 220	Sou	
Cecilton, (5 miles s.e. of McDonald, T 21) Bradley		McDonald, 115	▭ Sou	
Cedar, (1½ miles n. w. of Gibson, P 6) Gibson		44g	▭ Ad	×
Cedarbluff, (4½ miles s. of Hartsville, N 16) Trousdale		240		11
Cedar Chapel, Hardeman	R 5	Augustus, 56	▭ Sou	4
Cedarcreek Furnace, (mail to Linden) Perry	R 9	Perryville, 56, 204, 226, 230	Sou	×
Cedarcreek Landing, Perry	R 9	204, 226, 230		26
Cedarflat, (2 miles w. of Littlebarren, N 23) Union		Powdrsprings, 115	Sou	×
Cedarfork, Claiborne	M 26	New Tazewell, 11	Sou	61
Cedargrove, Carroll	P 7	West, 38	Am	28
Cedar Grove, (mail to Bartlett) Shelby		44f	Sou	×
Cedarhill, ● Robertson	M 13	[illegible]	Sou	430
Cedarlane, (r. f. d. from Limestone) Greene	N 29	Limestone, 115	Sou	×
Cedar Springs, (R. R. name *Condra*) Marion	S 19	56c	Sou	[illegible]
Celina, 1 bank, ● Clay	M 18	201, 240		[illegible]
Cemetery, Shelby	S [illegible]	See Memphis		
Census, (2 miles s.e. of Decatur, R 22) Meigs		See Dayton		
Center, (2½ miles [illegible] of Tellico Plains, S 23) Monroe		Tellico Plains, 57		
[illegible], (mail to Bellbuckle) Bedford	R 15	Bellbuckle, 56	Sou	
Centerpoint, ● Chester	R 8	Henderson, 55	Sou	[illegible]
Centerville, 1 bank, ● Hickman	Q 11	⊙ 56l, n	Sou	[illegible]
Centralville, (3½ miles e. of Hermitage, O 14) Wilson		Hermitage, [illegible]	Sou	
Cerrogordo, Hardin	S 8	204, 226, 230		[illegible]
Chable, Polk	T 22	Cleveland, 115	Sou	
Chalklevel, (5½ miles s. of Camden, O 9) Benton		Camden, 56	Sou	23
Chalmers, Sullivan	M 31	Vances, 115	Sou	×
Chalybeate, Van Buren	R 19	Bishop, 56	Sou	×
Chamberlains, (mail to Cardiff) Roane		18b	Sou	×
Champ, (3 miles [illegible] of [illegible]) [illegible]		Kelso, [illegible]	Sou	13
Chandler, Blount	P 2[illegible]			×
Chanute, Pickett	M 21	Helenwood, 18	Sou	8
Chapelhill, ● Marshall	R 14	South Berlin, 56	Sou	[illegible]
Charity, Moore	S 15	Bidwell, 56	Sou	11
Charles, (mail to Lakeview, Miss.) Shelby		200, 212, 214, 216	▭ Sou	
Charleston, ● Bradley	S 21	⊙ 115b	Sou	[illegible]
Charlotte, ● Dickson	O 11	Sylvia 44	Sou	[illegible]
Charlton, (P. O. name Chipman) Sumner	N 15	11b	Ad	
Chaseville, Benton	P 9	[illegible]	Sou	[illegible]
Chatata, (R. R. name *Tasso*) Bradley	S 21	115b	Sou	[illegible]
CHATTANOOGA, 9 banks, ● Hamilton	T 20	3, 14, 15, 16, 18b, 56a, 90, 115b, q, t, w, 165, 228, 230, 234	Sou	[illegible]
Cheaphill, Cheatham	N 12	Cunningham, 44	▭ Sou	[illegible]
Checkered House, (mail to Cumberland City) Stewart		220		
Cherokee, (mail to Knoxville) Knox		115h		
Cherokee, Lauderdale	P 3	Halls, 38	Sou	
Cherrycreek, White	P 19	Sparta, 56	Am	
Cherrygrove, (9 miles s. of Clarksville, M 11) Montgomery		Clarksville, 44, 220	Sou	
Cherryvalley, Wilson	O 16	58a	Sou	
Chesla, (4 miles n.e. of Westmoreland, M 15) Macon		Westmoreland, 11	Ad	
Chesterfield, Henderson	R 8	56r	Sou	
Chestnutbloom, Hamblen	O 27	Morristown, 41, 115	Sou	
Chestnutbluff, ● Crockett	P 4	Halls, 38	Am	
Chestnut Grove, (mail to Brownsville) Haywood	R 5	Brownsville, 44	Sou	
Chestnuthill, Jefferson	P 27	Newport, 115	Sou	
Chestnut Mound, ● Smith	O 18	Bridges, 58	Sou	[illegible]
Chestnutridge, Lincoln	S 14	Petersburg, 56	Sou	
Chestnut Ridge, (mail to Bullrun) Anderson		115h		
Chestoa, Unicoi	O 31	[illegible]	Sou	
Chestuee Mills, Polk	S 22	Wetmore, [illegible]	Sou	
Chewalla, McNairy	T 7	115r		
Chic, Dyer			Sou	68
Chickamauga, (P. O. name Shepherd) Hamilton	T 20	⊙ 165		
Childers, (mail to Bluff City) Sullivan	M 31	163a	Sou	
Childress, Sullivan	M 30	Pineyflats, 115	Sou	
Chilhowee, Blount	R 25	McGhee, 3		
Chimneytop, Hawkins	N 30	Rogersville, 115	Sou	[illegible]
Chipman, (R. R. name *Charlton*) Sumner	N 15	11b	Ad	
[illegible], (mail to Venus) Lawrence	S 11	Lawrenceburg, 44	Sou	×
[illegible], Humphreys	O 10	McEwen, 56	Sou	13
[illegible], Hawkins	N 28	Rogersville, 115	Sou	×
Christiana, ● Rutherford	Q 15	56a	Sou	65
Christie, (r. f. d. from Limestone) Washington	N 30	Jonesboro, 115	Sou	×
Christmasville, Carroll	O 6	McKenzie, 44, 56	Sou	24
Chuckaluck, McMinn	R 22	Athens, 57, 115	Sou	33
Chuckey City, (R. R. name *Fullen*) ● Greene	O 30	115a	Sou	
Chucky Valley, Washington	O 30	Embreville, 115	Sou	85
Churches, (1½ miles w. of Clinchriver, P 24) Hancock		Rogersville, 115	Sou	×
Churchgrove, Knox	O 25	Lay, 115	▭ Sou	80

TOWN. COUNTY.	INDEX.	RAILWAY, or, if not on a Railroad, nearest station.	EX.	POP.
Churchhill, ● Hawkins	M 29	Rogersville, 115	Sou	×
Churchton, (5½ miles e. of Newbern, O 4) Dyer		Newbern, 38	Am	×
Churchville, (mail to East Chattanooga) Hamilton		115w	▭ Sou	×
Citadel, (5 miles n. of Smithville, P 18) Dekalb		[illegible], 58	Sou	
Citico (mail to Chattanooga) Hamilton		18b	▭ Sou	×
Citico, Monroe	R 24	Tellico Plains, 57		
Citico Junction, (mail to Chattanooga) Hamilton		115w	▭ Sou	×
[illegible]	R [illegible]	Nancy, 56	▭ Sou	21
[illegible]	M [illegible]	Jellico, 39, 44, 115	Ad., Sou	×
[illegible] Washington	N [illegible]	Jonesboro, [illegible]	Sou	×
Clardyville, Lincoln	T 14	Fayetteville, 56	Sou	28
Clareville, Gibson		Rutherford, 55	Sou	×
Clarkrange, Fentress	O 20	Monterey, 58	Sou	25
Clarksburg, Carroll	P 7	Huntingdon, 56	Sou	248
Clarkson, Washington	O 30	Embreville, 115	▭ Sou	×
Clarksville, 4 banks, ● Montgomery	M 11	⊙ 44d, e, g, 220	Sou	9,431
Claud, Benton				13
Claxton, (2½ miles n. of Yumyum, S 3) Fayette		Somerville, 56, 115	Sou	×
Clay, (mail to Cordova) Shelby		56q	▭ Sou	×
Claybrook, Madison	Q 6	Ranger, 56	▭ Sou	110
Clayton, Obion	M 4	Union City, 55, 56	Sou	42
Clearbranch, Unicoi	O 30	Unaka Springs, 65	▭ Sou	×
Clearmont, Warren	Q 17	Morrison, 56	Sou	21
Clearwater, (4 miles e. of Evensville, R 21) Rhea		Evensville, 18	Sou	24
Clementsville, Clay	M 18	Celina, 201, 240		21
Clenny, (3½ miles w. of Mayfield, O 18) Jackson		Halls, 38	Am	×
Cleo, Bradley	T 21	Marble Switch, 115	▭ Sou	33
Cleveland, 2 banks, ● Bradley	T 21	⊙ 115b, p, r	Sou	3,858
Clide, (2¾ miles w. of Costner, Q 28) Sevier		Newport, 115	Sou	×
Cliff, Blount	Q 24	Friendsville, 3		×
Cliffsprings, Overton	O 20	Monterey, 58	Sou	13
Clifton, 1 bank, ● Wayne	S 9	204, 226, 230		639
Clifts, (mail to Lookout Mountain) Hamilton		16		×
Climer, Bradley	T 22	Chatata, 115	Sou	30
Clinch, Hancock	M 28	Rogersville, 115	Sou	60
Clinchdale, (mail to Bowen) Grainger		41	▭ Sou	×
Clinch River, Anderson	P 24	Dossetts, 115	Sou	×
Clinch River, (mail to Dutch) Grainger		115f	▭ Sou	×
Clingan, (4½ miles n. of Ooltewah, T 21) James		Ooltewah, 115	▭ Sou	55
Clinton, 1 bank, ● Anderson	O 24	⊙ 115h, l	Sou	1,111
Close, (2½ miles n. of Capling, P 17) Dekalb		Sykes, 58	▭ Sou	13
Cloudsford, (3 miles n. of Rotherwood, M 30) Hawkins		Jonesboro, 115	Sou	×
Cloverbottom, Sullivan	M 30	Jonesboro, 115	Sou	78
Clovercroft, (3 miles n. of Rockhill, P 14) Williamson		Franklin, 44	Sou	25
Cloverdale, Dickson	O 11	44k	▭ Sou	×
Cloverhill, Blount	Q 24	Maryville, 115	Sou	40
Cloyds Creek, Blount	Q 24	Meadow, 3		×
Cluster, (2 miles n. w. of Hopewell Springs, R 24) Monroe		Madisonville, 3		×
Clyde, (mail to McConnell) Weakley		38a	▭ Am	×
Clydeton, Humphreys	O 9	204, 226, 230		5
Coahulla, Bradley	T 22	Cleveland, 115	Sou	38
Coalbin, (mail to Gibson) Gibson		44f	▭ Sou	×
Coalcreek, 1 bank, ● Anderson	O 24	⊙ 115h, l	Sou	1,980
Coalfield, (R. R. name *Stevens*) Morgan	P 23	32a		55
[illegible] College, O 29) Greene		Greenville, 115	Sou	×
Coats, (4 miles w. of Adamsville, S 7) McNairy		Bethelsprings, 55	Sou	×
Cobbs, (mail to Wattsville) Robertson	N 13	Greenbrier, 44	Sou	×
Coble, (1 mile s. w. of Whitfield, Q 11) Hickman		Centerfield, 56	Sou	19
Cochran, Marshall	S 14	Lewisburg, 56	Sou	30
Coda, (3 miles n. e. of Little Barren, N 25) Claiborne		Powdersprings, 115	Sou	×
Coffee Landing, Hardin	S 8	204, 226, 230		20
Coghill, ● McMinn	S 22	Cambria, 3		136
Cohoma, (mail to Memphis) Shelby		208, 212, 224		×
Cokercreek, Monroe	S 23	Tellico Plains, 57		×
Colby, Sullivan	M 31	Bluff City, 113, 115	Sou	×
Coldwater, (mail to Argyle) Lincoln	T 14	56t	▭ Sou	×
Coldwell, Bedford	R 15	56t	▭ Sou	27
Cole, (5 miles w. of Pulaski, S 13) Giles		Pulaski, 44	Sou	19
Colemans Mills, (mail to Framers Valley) Perry	R 10	Mannie, 56	Sou	×
Colesburg, Dickson	O 11	56b	▭ Sou	×
Colesville, (3 miles e. of Stonycreek, M 32) Carter		Stonycreek, 115	▭ Sou	×
College, (P. O. name Sequatchie College) Bledsoe	R 19	56c	Sou	18
College, (1½ miles [illegible] of [illegible], P 24) Blount		Louisville, 3, 234		×
Collegegrove, ● Williamson	Q 14	Franklin, 44	Sou	140
Collierville, 1 bank, ● Shelby	T 3	⊙ 115r	Sou	829
Columbia, 3 banks, ● Maury	R 18	⊙ 44c, n, 56f	Sou	6,052
Columbus, (mail to Gainesboro) Jackson	N 18	240		×
Comanche, Monroe		Madisonville, 3		×
Comfort, (3 miles n. e. of Dove, T 17) Marion		Monteagle, 56	Sou	28
Commerce, Wilson	O 16	Watertown, 58	Sou	46
Como, Henry	N 7	Paris, 44, 56	Sou	118
Compensation, Claiborne	N 25	Arthur, 115	Sou	29
Compton, Rutherford	P 16	Murfreesboro, 56	Sou	17
Conasauga, Polk	T 22	Cleveland, 115	Sou	59
Concord, ● Knox	P 24	⊙ 115b, 234	Sou	310
Condon, Union	O 25	Corryton, 41, 115	▭ Sou	×
Condra, (P. O. name Cedar Springs) Marion	S 19	56c	▭ Sou	×
Condry, Grainger	N 26	Dutch, 115	▭ Sou	×
Conger, (mail to Bolivar) Hardeman		38b	▭ Am	×
[illegible]	O 30	Embreville, 115	▭ Sou	×
Conway, Giles	T 13	Pulaski, 44	Sou	10
Conyersville, Henry	N 8	Peryear, 56	Sou	35
Cookeville, 1 bank, ● Putnam	O 18	58a	Sou	856
Cooks Mills, (mail to McKinnon) Houston		44e	▭ Sou	×
Coopers, (mail to Arlington) Shelby		44f	▭ Sou	×
Coopertown, Robertson	N 13	Springfield, 44	Sou	67
Cope, (6 miles s. e. of Thaxton, R 17) Warren		Smartt, 115	[illegible]	×
Copenhagen, Marion	T 18	56c, 228, 230	▭ Sou	128
Copperhill, Polk	T 23	155		×
Copper Mines, (mail to Isabella) Polk	T 23	155		×
Copper Ridge, (mail to Powell) Knox		115h	▭ Sou	×
Corbandale, Montgomery	N 11	44e, 220	▭ Sou	100
Cordell, Scott	N 23	Helenwood, 18	▭ Sou	18
Corder, Lincoln	T 15	Flintville, 56	Sou	×
Cordova, Shelby	S 2	⊙ 56q	Sou	×
Corinth, (4 miles n. w. of Sulphura, M 15) Sumner		Fountainhead, 44	Ad	26
Cornersville, ● Marshall	S 14	Lewisburg, 56	Sou	348
Corning, (mail to Tiptonville) Lake	N 3	Tiptonville, 222		×
Corona, Tipton	R 1	203, 207, 208, 212, 224		18
Corryton, ● Knox	P 26	⊙ 41, 115f	Sou	×
Cortland, Scott	N 23	Glenmary, 18	Sou	17
Cortner, Bedford	R 16	56a	▭ Sou	39
Corums, (5 miles n. w. of Lebanon, O 16) Wilson		Lebanon, 56, 58	Sou	29
Cosby, Cocke	Q 28	Newport, 115	Sou	80
Costner, Cocke	Q 28	Newport, 115	Sou	×
Cottagegrove, ● Henry	N 7	Whitlock, 56	Sou	230
Cottagehome, Wilson	P 16	Holmesgap, 58	▭ Sou	36
Cottonport, Meigs	R 21	228, 234		33
Cottontown, Sumner	N 14	Gallatin, 11, 44	Ad	36
Couchville, Davidson	O 14	Antioch, 56	Sou	56
Coulterville, Hamilton	R 20	⊙ 18b	▭ Sou	123
Counce, (3 miles w. of Pickwick, T 8) Hardin		204, 226, 230		17
Countyline, Moore	S 15	Tullahoma, 56	Sou	72
Covington, 2 banks, ● Tipton	R 3	38d	Am	2,787
Cowan, ● Franklin	T 16	⊙ 56a, 150	Sou	812
Cowards, Knox	P 24	Ebenezer, 115	▭ Sou	×
Cowensville, (3 miles e. of Bridges, O 17) Smith		Bridges, 58	▭ Sou	×
Cox, Sevier	P 26	Flenniken, 115	▭ Sou	×
Coxburg, Benton	P 9	Camden, 56	Sou	68
Coxcrest, Putnam	O 20	Monterey, 58	Sou	×
Coytee, ● Loudon	Q 24	Meadow, 3		41
Crab Orchard, (mail to Roan Mountain) Carter		26		×
Crab Orchard, ● Cumberland	P 21	140a	▭ Sou	21
Crab Orchard, (mail to Allardt) Fentress	N 21	Elgin, 18	Sou	×
Crabtree, (5½ miles w. of Backwoods, O 31) Carter		Hopkins, 26	▭ Sou	×
Craggie Hope, Cheatham	O 13	56b	Sou	55
Craigfield, (2 miles s. w. of Union Valley, P 12) Williamson		Warner, 56	▭ Sou	21
Crain, (3½ miles s. e. of Increase, Q 18) Warren		Bishop, 56	▭ Sou	23
Crainesville, Hardeman	S 6	Bolivar, 38	Am	128
Crandull, Johnson	M 32	161		×
Cravens, Hardin	T [illegible]	⊙ 56a, 115g, t	▭ Sou	23
Cravens Landing, (mail to Saltillo) Hardin		[illegible]		
Crawfords, ([illegible] of Waterloo, N 19) Overton		Cookeville, 58	Sou	
Crawfordton, Dekalb	P 1[illegible]	Silverpoint, 58	▭ Sou	13
Creed, (2½ miles n. of [illegible], Q 23) Cocke		Delrio, 115	Sou	×
Creevy, Madison	R 5	Denmark, 56	Sou	17

TOWN. COUNTY.	INDEX.	RAILWAY, or, if not on a Railroad, nearest station.	EX.	POP.
Crescent, Rutherford	Q 15	Rucker, 56	Sou	14
Creston, Cumberland	P 20	140a	Sou	×
Crestview, (R. R. name *Napier Junction*) ● Lawrence	R 11	44n, o	▭ Sou	113
Crider, Carroll	P 8	Huntingdon, 56	Sou	×
[illegible]	Q [illegible]	[illegible]		
Crisp, Warren	Q 17	Smartt, 56	Sou	
Crockett, Obion	N 5	55a	▭ Sou	×
[illegible] ● [illegible]	P [illegible]	[illegible]	Sou	[illegible]
Cronanville, (4½ miles s. of Bessie, M 3) ● Lake		208, 212, 224		126
Crookedfork, Morgan	O 23	Petros, 32		×
Crosby, (mail to Holston) Grainger		41	▭ Sou	×
Cross, (R. R. name *Lafallotte Junction*) Campbell	N 24	160	Sou	×
Crossanchor, Greene	N 29	Greeneville, 115	Sou	×
Crossbridges, Maury	R 12	Ashwood, 44		48
Cross Keys, (3 miles s. e. of Knott, Q 22) Meigs		Knott, 224, 234		×
Crossplains, ● Robertson	M 14	Bucklodge, 44	▭ Sou	167
Crossroads, Warren	Q 17	Rowland, 56	Sou	16
Cross Roads, (mail to Fallcreek) Bedford	R 14	Shelbyville, 56	Sou	×
Crossville, 1 bank, ● Cumberland	P 20	140d	Sou	310
Crowell, Humphreys	P 10	Gorman, 56	▭ Sou	30
Crowson, Lawrence	S 12	Ethridge, 44	▭ Sou	21
Crucifer, Henderson	R 7	Huron, 56	▭ Sou	×
Crump, Hardin	S 8	⊙ 204, 226, 230		14
Crunk, Robertson	N 13	Springfield, 44	Sou	20
Crystal, Obion	N 5	Union City, 55, 56	Sou	×
Cuba, Shelby	R 1	Millington, 38	Am	30
Cuba Landing, Humphreys	P [illegible]	204, 226, 230		33
Culleoka, (R. R. name *Pleasant Grove*) ● Maury	R 13	⊙ 44c	Sou	308
Cully, (4 miles s. w. of Campbellsville, S 12) Giles		Lynnville, 44	Sou	×
Culp, (1 mile s. of Peters Landing, R 9) Perry		204, 226, 230		18
Cumberland, (mail to Zogana) Sumner	N 15	11a	▭ Ad	[illegible]
Cumberland City, ● Stewart	N 11	44e, 220	Sou	[illegible]
Cumberland Furnace, Dickson	O 11	⊙ 44k	Sou	[illegible]
Cumberland Gap, 1 bank, ● Claiborne	M 26	⊙ 44t, u, 115f	Ad., Sou	[illegible]
Cumberland Iron Works, (mail to Bearspring) Stewart		220		
Cummingsville, Van Buren	Q 19	Doyle Sta., 56	[illegible]	
Cunningham, (R. R. name *Lone Oak*) Montgomery	N 10	44h	▭ Sou	
Cupples, (5 miles n. e. of Cerrogordo, S 8) Hardin		Cerrogordo, 204, 226, 230		
Currents, (mail to Betsytown) Dickson		[illegible]		
Curriers, (mail to Paris) Henry		[illegible]		
Curry, (mail to Glencliff) Davidson		[illegible]		
[illegible] ● [illegible]		[illegible]		[illegible]
Cusick, Sevier	P 26	Mascot, 115		
Cute, Meigs	R 22	Athens, 57, 115		
Cyclone, Wayne		Mannie, 56		
Cynthiana, Jefferson	P 26	Strawberry Plains, 115		
Cypress, McNairy	T 6	115r		
Cypress Inn, Wayne	T 10	Iron City, 44	Sou	28
Cyruston, (R. R. name *Wilson*) Lincoln	T 14	56t		10

D

TOWN. COUNTY.	INDEX.	RAILWAY, or, if not on a Railroad, nearest station.	EX.	POP.
Dabbs, Perry	R 10	Kimmins, 56	Sou	×
Dail, (3½ miles n. e. of Hinds Creek, O 24) Anderson		Clinton, 115	Sou	×
Daily, (r. f. d. from Limestone) Greene		Limestone, 115	Sou	×
Daisy, ● Hamilton	S 20	18b	▭ Sou	409
Dalton, (mail to Hartsville) Trousdale	N 16	11b		×
Dancyville, ● Haywood	R 4	Stanton Dep., 44	Sou	168
Dandridge, ● Jefferson	P 27	206, 232, 236		506
Danford, Johnson	M 33	Elizabethton, 26, 113		×
Daniel, (2 miles w. of Bellsburg, O 12) Dickson		Whitebluffs, 56	Sou	×
Danielsville, Dickson	O 10	Vanleer, 44	Sou	50
Dante, Knox	O 25	115h	▭ Sou	×
Danville, ● Houston	N 9	⊙ 44e, l	Sou	136
Darden, Henderson	R 8	56r	Sou	×
Dare, (2½ miles n. of Grief, T 22) Bradley		Charleston, 115	Sou	×
Darkey Springs, White	P 18	Gooch, 56	▭ Sou	23
Darks Mill, Maury	Q 13	44c	▭ Sou	14
D'Armend, Roane	P 22	228, 234		×
Darnall, Lake	M 3	203, 207, 208, 212, 224		23
Datura, Hancock	M 28	Rogersville, 115	Sou	×
Daus, (mail to Delphi) Sequatchie	S 19	56c	▭ Sou	×
Dawn, Coffee		Maxim, 56	Sou	×
Dawsons, Tipton				×
Daylight, Warren	Q 18	McMinnville, 56	Sou	21
Dayton, 2 banks, ● Rhea	R 20	⊙ 18b, 22, 228, 234	Sou	2,004
Dean, (4 miles s. e. of Hawthorne, S 15) Bedford		Tullahoma, 56	Sou	14
Deanburg, Chester	R 6	Medon, 38	Am	63
Deans, (mail to Centerville) Hickman	Q 11	56l	▭ Sou	×
De Armond, (mail to Webster) Morgan	P 23	32a, 115i	▭ Sou	×
Deason, (4 miles e. of Vannatta, R 15) Bedford		Fosterville, 56	Sou	19
Decatur, ● Meigs	R 22	Dayton, 18, 22, 228, 234	Sou	393
Decaturville, 1 bank, ● Decatur	R 9	Parsons, 56	Sou	400
Decherd, 1 bank, ● Franklin	S 16	⊙ 56a, f	Sou	756
Deepspring, Cheatham	O 13	Pegram, 56	▭ Sou	×
Deerlodge, ● Morgan	O 22	Pilotmountain, 18	▭ Sou	214
Deermont, Morgan	P 22	18a	▭ Sou	×
Defeated, Smith	N 17	240		61
Dekalb, Dekalb	P 18	Silverpoint, 58	▭ Sou	×
Delia, (6 miles w. of Hickoryridge, P 27) Jefferson		206, 232, 236		×
Delina, Marshall	S 14	Petersburg, 56	Sou	17
Dellmonell, (mail to Mooresburg) Hawkins	N 28	Holston, 41	▭ Sou	×
Dellrose, Lincoln	T 13	Fayetteville, 56	Sou	36
Delphi, Sequatchie	S 19	56c	▭ Sou	13
Delrio, Cocke	P 28	⊙ 115e	▭ Sou	×
Deltaville, Sullivan	N 31	Pineyflats, 115	Sou	×
Demonbreum, (mail to Ashland City) Cheatham		220		×
Denmark, Madison	R 5	⊙ 56q	Sou	389
Denning, (9 miles s. w. of Portland, M 15) Sumner		Portland, 44	Ad	17
Dennis, (2½ miles e. of Wayside, Q 15) Rutherford		Christiana, 56	Sou	14
Densons Landing, Perry	Q 9	204, 226, 230		35
Dentonville, (3½ miles n. of Murfreesboro, P 15) Rutherford		Murfreesboro, 56	Sou	18
Dents Mine, (mail to Embreville) Washington		115e	▭ Sou	×
Dentville, McMinn	S 22	Cambria, 3		11
Deposit, Campbell	N 23	115, 160	Sou	×
Deray, (R. R. name *Reynolds*) Giles	S 13	44c	▭ Sou	28
Derby, Greene	O 29	Greeneville, 115	Sou	×
Detroit, Tipton	Q 2	Covington, 38	Am	33
Devenport, Warren	Q 17	McMinnville, 56	Sou	10
Devider, Benton	P 9	Camden, 56	Sou	23
Dew Drop, (mail to Woolworth) Humphreys	O 10	Erin, 44	Sou	×
Dewey, (3 miles n. of Mascot, O 26) Knox		Mascot, 115	▭ Sou	×
Diana, Giles	S 14	Petersburg, 56	Sou	14
Diaz, (4 miles n. of Romeo, N 29) Hawkins		Persia, 115	Sou	×
Dibrell, Warren	Q 17	McMinnville, 56	Sou	38
Dickey, (3 miles w. of Barcheers, S 12) Giles		Wales, 44	▭ Sou	16
Dickson, 1 bank, ● Dickson	O 11	⊙ 56b, l	Sou	1,363
Dicksons Mill, (mail to Corona) Tipton		208, 212, 224		×
Did, Johnson	M 32	161		×
Difficult, Smith	N 17	Carthage, 58, 240	Sou	56
Dildays, Stewart	M 9	204, 226, 230		40
Dillton, Rutherford	Q 15	Murfreesboro, 56	Sou	31
Dinning, (mail to Bucklodge) Sumner	M 14	Bucklodge, 44	▭ Sou	×
Disco, Blount	Q 24	234		×
Dismukes, (mail to Southtunnel) Sumner		44a	▭ Ad	×
[illegible], (mail to Coalcreek) Campbell		115h		×
Ditty, Putnam	O 18	Cookeville, 58	Sou	10
Dixie, (6 miles s. of Johnsonville, O 9) Humphreys		[illegible]		16
Dixieville, (mail [illegible]) Decatur		[illegible]		
Dixon Spring, ● [illegible]	[illegible]	Hartsville, 11, 2[illegible]		×
Dock, (2 miles w. of Lee Valley, N 28) Hancock		Rogersville, 115		145
Doctors, (mail to Bowl) Scott	M 23	Oneida, 18		×
Dodge, (6 miles n. e. of Petway, O 13) Cheatham		Pegram, 56		×
Dodoburg, Wilson	[illegible]	[illegible]		×
Dodson, White	Q 19	Sparta, 56		25
Dodson, (mail to Lynnville) Giles	S 13	44c		13
Doe, (P. O. name Moreland) Johnson		[illegible]		×
Doeville, Johnson	N [illegible]	[illegible]		×
Dogwood, (R. R. name *Marion*) Montgomery	N 10	44h	Sou	×
Dolen, (6 miles n. of Darden, R 8) Henderson		Darden, 56	Sou	50
Dollar, Carroll	P [illegible]	[illegible]	Sou	×
[illegible]		[illegible]		16
[illegible]		44		×
[illegible] ● [illegible]		[illegible]		288
[illegible] Perry		[illegible]		×
[illegible] ● [illegible]	Q [illegible]	Murfreesboro, 56	Sou	56
Donoho, Smith	N 17	240		14
Donovans Gap, (mail to Marlow) Anderson	O 23	115i	▭ Sou	×

Ad., Adams Ex. Am., American Ex. G. & C., Gulf & Chicago Ex. Sou., Southern Ex. W., F. & Co., Wells, Fargo & Co. Ex.

INDEX OF MAPS.

PAGE.
Abyssinia 610
Afghanistan . . .593
Africa 544
Alabama 312
Alaska Ty 418
Alberta 468
Algeria 607
Andorra 570
Arabia 540
Argentine 568
Arizona Ty 370
Arkansas 338
Armenia 598
Asia 540
Assiniboia 468
Athabasca 468
Atlantic Ocean.558
Australia 550
Austria–
Hungary 578
Bahamas 526
Baluchistan 593
Barbadoes Is . . .551
Belgium 570
Bermudas 566
Bhotan 597
Bokhara 593
Bolivia 566
Borneo 600
Bosnia 578
Bourbon Is 551
Brazil 564
British Col 472
British Guiana . 557
British
Honduras 522
Bulgaria 590
California . . 378-386
Canada 514
Cape Colony . 608
Central Africa .604
Central Am 522
Ceylon 597
Chile 568
China 596
Cochin-China . 540
Colombia 556
Colorado 204
Congo Free
State 604
Connecticut . . . 27
Corsica 574
Costa Rica 523
Crete 591
Cuba 482
Cyprus 591
Delaware 85
Denmark 582
District of
Columbia 84
Dutch Guiana .557
Eas'n Roumelia590
East Indies 600
Ecuador 556
Egypt 610
England 572
Europe 536
Faroer Is 583
Fiji Is 551
Florida 300
France 567
Franklin 514
French Guiana . 557
French Indo–
China 540
Georgia 294
Germany 588
Gibraltar 570
Great Britain . . .572
Greece 575
Greenland 583
Guatemala 522
Haiti 527
Hawaii 422
Herzegovina . . .578
Honduras 523
Iceland 583
Idaho 404
Illinois 158
India 597
Indiana 146
Indian Ty 362
Iowa 168
Ireland 580
Italy 571
Jamaica 530
Japan 596
Java 602
Kansas 190
Keewatin 514
Kentucky . . 246-258
Khiva 593
Korea 596
Labrador 432
Liberia 544
Louisiana 328
Loyalty Is 551
Luxemburg 579
Mackenzie 514
Madagascar 548
Madeira Is 551
Maine 10
Maltese Is 551
Malta 551
Manitoba 464
Maryland 84
Massachusetts . . 22
Mauritius Is . . . 551
Mexico 478
Michigan 136
Minnesota 224
Mississippi 320
Missouri 180
Monaco 567
Montana 392
Montenegro 590
Morocco 607
Natal 608
Nebraska 196
Nepal 597
Netherlands 579
Nevada 374-382
New Brunswick444
New
Caledonia Is . 551
Newfoundland . 432
New Guinea . . 619
New Hampshire 14
New Jersey 76
New Mex. Ty . . 366

New South Wales.....612
New York...32-44
New Zealand..620
Nicaragua.....523
N. America.....514
N. Carolina 268-280
N. Dakota.....228
Norway.....586
Nova Scotia 436-444
Ohio.....124
Oklahoma Ty..362
Ontario....436-460
Orange Free State.....608
Oregon.....414
Pacific Islands..562
Palestine.....600
Paraguay.....565
Pennsylvania 8-7
Persia.....564
Peru.....564
Philippine I..422
Porto Rico.....421
Portugal.....57
Prince Edward Island.....416-444
Quebec.....450
Queensland.....615
Rhode Island.....23
Roumania.....590
Russia in Asia 592
Russia in Europe.....587
Saharra.....544
Salador.....522
San Marino 571
Santo Domingo 52
Sardinia.....
Saskatchewan.....
Scotland.....
South Africa.....
South Africa Republic.....
S. America.....
South Australia 553
S. Carolina 268-280
S. Dakota.....234
Sudan.....
Sumatra.....
Sweden.....
Switzerland.....
Tahiti Is.....
Tasmania.....
Tennessee. 216
Texas.....
Trinidad.....
Tunis.....
Turkestan.....
Turkey in Asia.....
Turkey in Europe.....
Uruguay.....
Venezuela.....
Vermont.....
Victoria.....
Washington.....
W. Australia.....
West Indies.....
West Virginia.98
Wis.....
Wyo.....
Wyoming.....
Yellowstone National Park..402
Yukon.....

Index of Cities.

PAGE.
Albany.....
Altoona.....
Baltimore.....
Birmingham.....
Boston.....
Brooklyn.....
Buffalo.....
Charleston.....
Chicago.....
Cincinnati.....
Cleveland.....
Council Bluffs.....
Denver.....
Detroit.....
Duluth.....
Erie.....
New York.....
Hamilton.....
Honolulu.....
Indianapolis.....
Kansas City.....
Louisville.....
Memphis.....
Milwaukee.....
Minneapolis.....
Montreal.....
Nashville.....
New Haven.....
New Orleans.....
New York.....
Omaha.....
Philadelphia.....
Pittsburg.....
Providence.....
Quebec.....
Richmond.....408
St. Louis.....510
St. Paul.....
San Francisco.....
Seattle.....
Superior.....520
Tacoma.....547
Toledo.....
Toronto.....466
Washington.....495
West Superior.520

TOWN. COUNTY.	INDEX.	RAILWAY, or, if not on a Railroad, nearest station.	EX.	POP.
Dorris, (3 miles s. w. of Pinetop, S 6) Hardeman		Bolivar, 38	Am	.
Dorton, (P. O. name Northville) Cumberland	P 21	Northville, 140		.
Dossetts, Anderson	O 24	115f	Sou	.
Dotsonville, Montgomery	N 11	Corbandale, 44, 220	Sou	26
Dotys, (mail to Altonpark) Hamilton		14	Sou	.
Dotys Station, (mail to Chattanooga) Hamilton		115n	Sou	.
Double Bridges, Lauderdale	P 3	Halls, 38	Am	100
Double Springs, Putnam	O 18	58a	Sou	119
Douglass, (r. f. d. from Jonesboro) Washington	N 30	Jonesboro, 115	Sou	42
Dove, Marion	T 18	Sewanee, 56	Sou	.
Dover, 1 bank, ● Stewart	N 9	220	Sou	
Dover Dale Landing, (mail to Clydeton) Humphreys	O 9	204, 226, 230		
Doves Mill, (r. f. d. from Jonesboro,) Washington	N 30	115c	Sou	
Dowell, Johnson	M 33	Elizabethton, 26, 113		
Dowelltown, ● Dekalb	P 17	Brushcreek, 58	Sou	279
Dows, (5 miles n. of Elmwood, O 17) Smith		Gordonsville, 58	Sou	.
Doyal, Grainger	O 26	Rutledge, 41	Sou	.
Doyle Station, ● White	P 17	⊙ 56h	Sou	30
Doziers, Davidson	O 13	20		.
Drake, (mail to Caryville) Campbell		115k	Sou	.
Dresden, 2 banks, ● Weakley	N 6	⊙ 56b	Sou	464
Drice, (4 miles w. of Naillon, Q 28) Cocke		Delrio, 115	Sou	.
Drift, Cocke	O 28	Rankins Dep., 115	Sou	.
Drinnen, Knox				.
Driskill, Cocke	O 28	Rankins Dep., 115	Sou	.
Drop, White	Q 19	Doyle Sta., 56	Sou	10
Drummonds, Tipton	R 2	Atoka, 38	Am	11
Drycreek, (r. f. d. from Johnson City) ● Carter	N 31	Milligan, 26		.
Dryfork, (r. f. d. from Whites Creek) Davidson	O 13	Walton, 44, 240	Ad	3
Dryhill, Lauderdale	P 8	Curve, 38	Am	26
Dry Ridge, (mail to Slayden) Dickson	N 11	44h	Sou	
Duckriver, ● Hickman	Q 11	Centerville, 56	Sou	48
Ducktown, ● Polk	T 23	⊙ Postelle, 3	Sou	218
Ducktown Station, (P. O. name Postelle) Polk	T 23	3	Sou	.
Dudleys, (mail to Hamptons Station) Montgomery	M 12	44d	Sou	×
Duersville, Robertson	M 14	Mitchellville, 44	Ad	10
Dughill, ● Putnam	P 19	Monterey, 58	Sou	7
Duke, (mail to Loyston) Union	O 25	Coalcreek, 115, 160	Sou	×
Dukedom, ● Weakley	M 7	McConnell, 38	Am	248
Dula, (3 miles w. of Maynardville, O 2?) Union		Luttrell, 115	Sou	×
Dulany, (r. f. d. from Greenville) Greene		Greeneville, 115	Sou	×
Dull, Dickson	O 12	Cumberland Fur., 11	Sou	15
Dummy Crossing, (mail to Chattanooga) Hamilton		14	Sou	×
Dumplin, Jefferson	P 26	Newmarket, 115	Sou	×
Dunbar, Decatur	R 8	Parsons, 56	Sou	×
Duncans, (mail to Rockford) Blount		115n	Sou	×
Duncanville, Marshall	R 14	Lewisburg, 56	Sou	×
Dunlap, ● Sequatchie	S 19	⊙ 56c	Sou	389
Dunn, Lawrence	T 12	44n, y	Sou	×
Duo, Claiborne	M 26	New Tazewell, 115	Sou	×
Duplex, Williamson	Q 14	Franklin, 44	Sou	24
Dupont, (2 miles s. of Custck, P 26; Summer P. O.) Sevier		Mascot, 115	▭ Sou	.
Durhamville, Lauderdale	Q 3	Ripley, 38	Am	121
Dustin, Lawrence	T 12	Pleasantpoint, 44	▭ Sou	15
Dutch, (R. R. name *Oakman*) Grainger	N 26	115f	Sou	
Dutch Valley, Anderson	O 24	Clinton, 115	Sou	.
Dyeus, (2 miles s. e. of Highland, N 18) Jackson		Carthage, 58, 240	Sou	28
Dyer, 1 bank, ● Gibson	O 5	⊙ 55a	Sou	1,201
Dyersburg, 2 banks, ● Dyer	O 4	⊙ 38g	Am	[illegible]647
Dyers Ferry, Grainger	O 26	Mossycreek, 115	Sou	.
Dykes, (4 miles s. w. of Partlow, O 15) Wilson		Bonaqua, 56	Sou	.
E				
Eads, Shelby	S 2	56q	Sou	×
Eaglecreek, ● Overton	M 19	Monterey, 58	Sou	18
Eagle Furnace, Roane	Q 23	228, 234		×
Eagleville, ● Rutherford	Q 14	Christiana, 56	Sou	310
Earhart, (mail to Vance) Sullivan	M 31	165a	Sou	×
Earl, (7 miles n. e. of Romeo, N 29) Hawkins		Persia, 115	Sou	×
Earleyville, (2 miles n. of Devonport, Q 17) Warren		McMinnville, 56	Sou	24
Earnest, Bradley	T 21	Cleveland, 115	Sou	×
Easley, Sullivan	M 30	Jonesboro, 115	Sou	×
Eason, (8 miles n. of Lafayette, M 16) Macon		Westmoreland, 11	Ad	18
Eastbrook, (3½ miles s. w. of Estill Springs, S 16) Franklin		Estill Springs, 56	Sou	61
East Chattanooga, (R. R. name *Boyce*) ● Hamilton	T 20	18b, 165	Sou	×
Eastend, ● Hamilton	T 20	13, 14, 90, 115w	Sou	×
Eastfork, Sevier	P 27	Newport, 115	Sou	×
Eastlake, (2 miles n. of Eastend, T 20) Hamilton		90, 115w	Sou	×
East Nashville, (Station Nashville P. O.) ● Davidson	O 14	44a, 51	Sou	×
Easton, (mail to Hite) Davidson	O 14	56k	Sou	×
East Sparta, (mail to Sparta) White		56h	Sou	×
Eastwood, (4 miles e. of Puryear, M 8) Henry		Puryear, 56	Sou	×
Eaton, Gibson	P 5	Trenton, 56	Sou	28
Eatons Crossroads, Loudon	P 23	Lenoir City, 115, 234	Sou	×
Ebenezer, Knox	P 24	115b	Sou	60
Eber, (2½ miles s. of Noeton, N 27) Grainger		Noeton, 41	Sou	×
Echo, Macon	N 16	Hartsville, 58, 240		68
Eckel, Hawkins		Oakdale, 18, 115	Sou	.
Economy, Hardin	S 8	Savannah, 204, 226, 230		.
Edens Ridge, Sullivan	M 30	Bluff City, 115, 163	Sou	45
Edgefield, (R. R. name *Edgefield Junction*) Davidson	O 14	⊙ 44a, m, 240	Ad	140
Edges, (4 miles n. of Devonport, Q 17) Warren		Smartt, 56	Sou	11
Edgewood, ● Dickson	O 10	Tennessee City, 56	Sou	16
Edington, (mail to Ebenezer) Knox		115b	Sou	
Edith, Lauderdale	P 3	Ripley, 38	Am	23
Edmondson, Claiborne	N 25	New Tazewell, 115	Sou	
Edmonsons Ferry, (mail to Clarksville) Montgomery		220		×
Edmunds, (3½ miles n.w. of Bradford, O 6) Gibson		Bradford, 38	Am	×
Edna, (2 miles n. of Kansas, O 27) Jefferson		Talbott, 115	Sou	×
Edom, Johnson	M 33	Bluff City, 115, 163	Sou	×
Edwina, Cocke	P 28	Newport, 115	Sou	×
Effie, Union	N 25	Luttrell, 115	Sou	×
Egam, (3 miles n. of Harms, T 14) Lincoln		Harms, 56	Sou	×
Eggville, (5 miles of Garfield, O 8) Benton		Zach, 56	Sou	15
Ego, (3½ miles s. e. of Mulberry, S 15) Lincoln		Fayetteville, 56	Sou	×
Eidson, Hawkins	M 28	Rogersville, 115	Sou	×
Eisen, (P. O. name Hackberry) Montgomery		44h	Sou	×
Ekin, (P. O. name Walton) Davidson	O 13	44a, 240	Ad	×
Elba, Fayette	T 3	Rossville, 115	Sou	×
Elbridge, ● Obion	N 4	Obion, 38	Am	18
Eldee, (1½ miles n. w. of Eastfork, P 27) Sevier		Newport, 115	Sou	×
Eldorado, (5 miles s. w. of Wargap, M 28) Hawkins		Rogersville, 115	Sou	×
Elgin, (R. R. name *Rugby Road*) Scott	N 22	18a	Sou	58
Elijah, White	P 18	Sparta, 56	Sou	×
Elizabethton, 1 bank, ● Carter	N 32	⊙ 26	Sou	840
Elkanah, Sullivan	M 31	165a	Sou	×
Elk Gap Tunnel, (mail to Pioneer) Campbell		115h	Sou	×
Elkhorn, Henry	N 8	Springville, 44	Sou	67
Elk Mills, Carter	N 32	Roanmountain, 26		×
Elkmont, (mail to Elkton) Giles	T 13	Lesters, 44	Sou	×
Elkmont Springs, Giles	T 13	Prospect Station, 44	Sou	43
Elk River, ● Franklin	S 16	⊙ Decherd, 56	Sou	24
Elkton, ● Giles	T 13	Lesters, 44	Sou	178
Elk Valley, Campbell	M 24	115h	Sou	×
Ellejoy, Blount	P 25	Rockford, 115	Sou	×
Elliotts, (mail to Tiptop) Stewart		220		×
Ellis, Stewart	M 10	Dover, 220		×
Ellis Mills, Houston	N 10	Erin, 44	Sou	18
Ellison, (3¾ miles n. of Marcum, M 26) Claiborne		Arthur, 115	Sou	×
Ellsworth, (2 miles w. of Montvale, Q 25) Blount		Maryville, 115	Sou	×
Elmerville, Trousdale	N 16	Hartsville, 11, 240		15
Elmore, (3 miles e. of Clarksville, M 11) Montgomery		Clarksville, 44, 220	Sou	×
Elmtree, Weakley	N 7	Peryear, 56	Sou	13
Elmwood, Smith	O 17	Gordonsville, 58	Sou	58
Elmwood, (mail to Gallatin) Sumner	N 15	11a	Ad	×
Elora, ● Lincoln	T 17	56f, g	Sou	99
Elverton, Roane	P 23	115	Sou	25
Embreville, ● Washington	O 30	115c	Sou	×
Embreeville Junction, (mail to Johnson City) Washington		115a, c	Sou	×
Emerts Cove, Sevier	Q 27	Newport, 115	Sou	×
Emma, (mail to Water Valley) Maury	Q 12	Columbia, 44, 56	Sou	×
Emmett, (1½ miles e. of Beidlemans, M 32) Sullivan		Ruthton, 35		×
Emorygap, Roane	P 22	⊙ 18b, 140a	Sou	430

TOWN. COUNTY.	INDEX.	RAILWAY, or, if not on a Railroad, nearest station.	EX.	POP.
Endline, (r. f. d. from St. Elmo) Hamilton		90	Sou	×
Englewood, ● McMinn		3	Sou	42
English, Cocke	R 28	Newport, 115	Sou	×
Enigma, Smith	O	Carthage, 58, 240	Sou	34
Enloe, Benton	N 9	11	Sou	×
Enoch, Smith	O	240		14
Enon College, Trousdale	N 16	Hartsville, 11, 240		56
Ensley, (mail to Memphis) Shelby	T 1	170	Am	×
Ensor, (1½ miles e. of Byrne, O 18) Putnam		Al, 58	Sou	21
Enterprise, Maury	R 12	Mountpleasant, 44	Sou	17
Enville, ● Chester	R 7	Henderson, 55	Sou	128
Epperson, Monroe		Reliance, 3		×
Epson, (3 miles e. of Westmoreland, M 15, Summer, P. O.) Macon		Westmoreland, 11	Ad	25
Erasmus, Cumberland	P 20	Bonair, 56	Sou	
Erie, Loudon	Q	Sweetwater, 11	Sou	1
Erin, 1 bank, ● Houston	N 9	⊙ 44e	Sou	
Erhart, (mail to Bluff City) Sullivan				
Ernestville, Unicoi	O 39	65	Sou	
Erwin, ● Unicoi	O 31	65	Sou	177
Esco, Union	N 25	Luttrell	Sou	
Essary Springs, (4 miles s. of Pocahontas, T 5) Hardeman		Pocahontas, 115	Sou	×
Essex, Johnson	N 33	Hampton, 26		×
Estill Springs, ● Franklin	S 16	⊙ 56a	Sou	
Ethel, Roane	P 23		Sou	
Ethridge, (R. R. name *Wayne* ●) Lawrence	S 12	44n	Sou	
Etna, (P. O. name Aetna) Hickman	R 11	56l	Sou	
Etna Mines, (mail to Whiteside) Hamilton		56a	▭ Sou	
Etola, Bradley	S 21	Charleston, 115	Sou	1
Ettaton, Maury	R 12	Mountpleasant, 44	Sou	
Etter, (mail to Byrdstown) Pickett		Monterey, 58	Sou	.
Etters, (mail to Memphis) Shelby	T 1	170	Am	
Euchee, Meigs	Q 22	228, 234		
Eugene, (3 miles e. of Kreis, P 2) Roane		Vildo, 56	Sou	.
Eulia, Macon	M 16	Westmoreland, 11	Ad	3
Eurekaton, Haywood	R 4			.
Eva, Benton	O 9	56b, 204, 226, 230	Sou	
Evanston, (6 miles n. e. of Devonport, Q 17) Warren		McMinnville, 56	Sou	15
Eve Mills, Monroe	Q 23	Sweetwater, 115	Sou	.
Evensville, ● Rhea	R 21	⊙ 18b	Sou	56
Everglade, Rutherford	Q 15	Rucker, 56	Sou	14
Ewells, (mail to Spring Hill) Maury	Q 13	⊙ 44c	Sou	
Ewing, ● Blount	P 24	Louisville, 3, 234		
Ewingsville, (3 miles s. of Greenvale, P 16) Wilson		Cherryvalley, 58	▭ Sou	1
Excell, (3 miles n. w. of Grantville, N 12) Montgomery		Clarksville, 44, 220	Sou	27
Exeda, (mail to Meagsville) Clay	N 18	240		
Exum, (3½ miles e. of Temperance Hall, O 17) DeKalb		Lanchester, 56	Sou	
F				
Fayans, (mail to Okolona) Unicoi	N 31	65	Sou	.
Fairfield, Bedford	R 16	Wartrace, 56	Sou	87
Fairgarden, Sevier	P 26	Newport, 115	Sou	
Fairmount, Hamilton	T 19	Hixson, 18	Sou	
Fairview, (mail to Marlow) Anderson	O 23	*Drovers Gap*, 115i	Sou	
Fairview, (3 miles s. of Mason hall, N 4) Gibson		Trimble, 38	Am	
Falcon, (mail to Selmer) McNairy	T	55b	Sou	300
Fallbranch, ● Washington	N 30	Jonesboro, 115	Sou	60
Fallcreek, Bedford	R 14	Shelbyville, 56	Sou	89
Falling Water, Hamilton	T 19	Hixson, 18	Sou	13
Fall Mills, Franklin	T 16	Beanscreek, 56	Sou	51
Fallriver, Lawrence	T 12	Pleasantpoint, 44	Sou	67
Falls City, (5 miles w. of Rock Island, Q 18) Warren		Rockisland, 56	Sou	241
Fanchers Mills, White	P 18	Sparta, 56	Sou	17
Farmborough, (mail to Cheaphill) Cheatham		220		×
Farmers Exchange, Hickman	Q 11	Kimmins, 56	Sou	×
Farmers Valley, Perry	R 10	Mannie, 56	Sou	24
Farmingdale, Bledsoe	Q 20	Pikeville, 56	Sou	×
Farmington, ● Marshall	R 14	Lewisburg, 56	Sou	168
Farmville, Henderson	Q 8	Wildersville, 56	Sou	×
Farner, Polk	T 23	⊙ 3	Sou	×
Faro, (2½ miles n. of Nashville, O 13) Davidson		14a, 54	▭ Ad	×
Fate, (4 miles w. of Newark, P 19) White		Cookeville, 58	Sou	
Faulker, (3 miles n. e. of McMinnville, Q 18) Warren		McMinnville, 56	Sou	
Faxon, Benton	N		Sou	.
Fayette Corners, Fayette	S 4	Whiteville, 56	Sou	
Fayetteville, 2 banks, ● Lincoln	O	⊙ 56f, t	Sou	2,708
Febuary, (r. f. d. from Jonesboro) Washington		115	Sou	
Fedora, Stewart	M 10	Dover, 220		20
Felker, Bradley	T 21	Cleveland, 115	Sou	
Fenton, Hancock	M 27	New Tazewell, 115	Sou	
Fernvale, Williamson	P 12	Franklin, 44	Sou	
Fernvale Springs, (Summer P. O.) Williamson		Franklin, 44	Sou	
Fetzerton, Polk	T 22	Reliance, 3		.
Fewville, Dickson	P 11	Tennessee City, 56	Sou	14
Field, (r. f. d. from Johnson City) Washington		Johnson City, 26, 65, 115	Sou	.
Fielden, (4 miles w. of Millspring, O 26) Jefferson		Mossycreek, 115	Sou	
Fiketon, McMinn	R 22	Athens, 57, 115	Sou	
Fillmore, Sequatchie	R 19	Dunlap, 56	Sou	.
Fincastle, Campbell	N 24	Lafollette, 160		
Finger, McNairy	R	55b	Sou	.
Finland, Sullivan	M 31	See Bristol		
Finley, Dyer	O	38	Am	13
Fishdam, (mail to Holston Valley) Sullivan	M 29	See Bristol		×
Fishers Creek, Hawkins	M 29	Rogersville, 115	Sou	×
Fishery, (2½ miles n. of, O 31) Unicoi		65	Sou	×
Fishspring, Carter	N 32	16	Sou	18
Fites, (mail to Edgefield) Sumner		11a	Sou	×
Fitzgibbon Grove, (mail to Memphis) Shelby		51	Sou	
Fitzgibbon Park, (mail to Memphis) Shelby		11f	Sou	×
Flag, (2½ miles w. of Birdsbridge, O 29) Greene		Greenville, 115	Sou	×
Flagpond, Unicoi	O 30	Unaka Springs, 65	Sou	41
Flagsprings, Giles	S 12	Crestview, 44	Sou	17
Flatcreek, ● Bedford	S 15	Normandy, 56	Sou	175
Flatgap, Jefferson	O 27	Mossycreek, 115	Sou	56
Flatpond, Dickson	N 12	Whitebluffs, 56	Sou	×
Flatrock, (3½ miles n. of Paragon Mills, P 14) ● Davidson		See Nashville		×
Flatwoods, Wayne	L 10	Mannie, 56	Sou	93
Fleet, Johnson	N 33	Hampton, 26		×
Flenniken, (R. R. name *Tipton*) Knox	P 25	115n	Sou	×
Flintburg, Polk	T 22	Reliance, 3		.
Flintville, ● Lincoln	T 17	⊙ 56f	Sou	179
Flippin, Lauderdale	Q 3	38d	Am	82
Floraton, Rutherford	Q 16	Murfreesboro, 56	Sou	27
Florence, Rutherford	P 15	56a	Sou	43
Florence Junction, (mail to Columbia) Maury		Johnson City, 26, 65, 115	Sou	.
Floursville, Washington	N	115	Sou	61
Floyville, Henderson	Q 7	Wildersville, 56	Sou	.
Fly, (5 miles n. w. of Santafe, Q 13) Maury		Darksmill, 44	Sou	
Flynnslick, Jackson	N 18	Double Springs, 58	Sou	55
Fogg, (1½ miles s. e. of Tottys, Q 11) Hickman		Tottys, 24		
Folger, McMinn	S 22	Sanford, 115	Sou	
Foot, Putnam	P 19	Monterey, 58	Sou	
Forbus, (1½ miles n. e. of Travisville, M 21) Pickett		Robbins, 18	Sou	12
Ford, Knox	P 25	See Knoxville		
Fordtown, Sullivan	N	Jonesboro, 115	Sou	
Forest, (3 miles n. e. of, O 18) Warren		McMinnville, 56	Sou	11
Foresthill, Shelby	T 2	115r	Sou	50
Foresthome, Williamson	P 14	Franklin, 44	Sou	21
Forge, (1½ miles s. e. of Bone Cave, Q 18) Van Buren		Rockisland, 56	Sou	×
Forkeddeer, Haywood	Q 4	Gates, 38	Am	×
Fork Ridge, (mail to) Claiborne		41	Ad	×
Forks of Pike, Dekalb	P	Watertown, 58	Sou	24
Forkvale, Campbell	N 24	Coalcreek, 115, 160	Sou	×
Fort Donelson, (mail to Dover) Stewart	M 9	220		×
Fort Henry, Stewart	M 9	204, 226, 230		11
Fortner, (3½ miles w. of Goin, N 26) Claiborne		New Tazewell, 115	Sou	×
Forts, (mail to Adams Station) Robertson		44m	▭ Sou	×
Fort Wood, (mail to Chattanooga) Hamilton		115u	Sou	×
Fort Wright, (mail to Richardsons) Tipton	R 2	208, 212, 224		×
Forty Eight, Wayne	R	Mannie, 56	Sou	×
Forty Five Mile Siding, (mail to Lagrange) Fayette	T	115r	Sou	×
Fossil, Roane	Q 23	Philadelphia, 115	Sou	13
Fosters, (mail to Huron) Henderson	R 7	56q	▭ Sou	×
Fosters, (4 miles n. of Alamo, Q 5) Crockett		Bells, 44	Sou	×
Fosterville, ● Rutherford	Q 15	⊙ 56a	Sou	128
Fountain City, ● Knox	O 25	28		×

Tenn 4

TOWN. COUNTY.	INDEX.	RAILWAY, or, if not on a Railroad, nearest station.	EX.	POP.
Fountain Creek, (R. R. name *Stephens*) ● Maury	S 1	44	Sou	137
Fountain Head ● Sumner	M 15	14a	Ad	200
Four, (mail to Arthur) Claiborne	M 26		Sou	×
Fowler, (of Alexandria, P 17) Dekalb		Watertown, 58	Sou	×
Fowler, (w. of Powell Station, O) Knox		Powell Station, 115	Sou	×
Fowlkes, Dyer	P 3	⊙ 38d	Am	58
Fox, Sevier	P	Newport, 115	Sou	×
Foxbranch, (2½ miles w. of Kyles ford, M 28) Hancock		Rogersville, 115	Sou	×
Foxhall, (4 miles s. w. of Masseyville, S 6) Chester		McNairy	Sou	×
Foxspring, Clay	M			24
France, Overton	N 20	Monterey, 58	Sou	×
Frankfort, ● Morgan	O 21	Lancing, 18	Sou	60
Franklin, 3 banks, ● Williamson	P 14	44		2,180
Frayser, Shelby	S 1	38d, 51	Am	15
Fredonia, Montgomery	N 12	Clarksville, 44, 220	Sou	68
Freehill, (r. f. d. from Jonesboro) Washington	N 30	Johnson City, 26, 65, 115	Sou	×
Freeland, (4½ miles s. e. of New Providence, M 11) Henry		Clarksville, 44, 220	Sou	×
Freemans, (3 miles w. of Longcreek, M 15) Macon		A. B. C., 11	Ad	20
Fremont, Obion	N 5	Union City, 38	Am	23
French, Knox	P 25	See Knoxville		×
Frenchbroad, (Grove, O 27) Jefferson		Whitepine, 115	Sou	×
Friar, Claiborne	N 27	New Tazewell, 115	Sou	×
Friendship, ● Crockett	P 4	Fowlkes, 38	Am	398
Friends Station, Jefferson	O 26	115a	▭ Sou	
Friendsville, ● Blount	Q 24	⊙ 3	Sou	78
Frierson, Maury	R 12	Columbia, 44, 56	Sou	13
Frost, Anderson	O 23	Oliver Springs, 115	Sou	×
Fruitland, Gibson	P 5	⊙ 55a	Sou	17
Fruitvale, (3½ miles, Q) Crockett		44	Sou	×
Fruit Valley, Bedford				21
Fry, Hawkins	N 29	Rogersville, 115	Sou	×
Fuga, (3 miles w. of Scivally, S 15) Moore		Tullahoma, 56	Sou	14
Fugate, (4 miles s. of Quarter, N 26) Claiborne		New Tazewell, 115	Sou	×
Fullen, (P. O. name Chuckey City) Greene	O 30	115a	Sou	85
Fulton, Lauderdale	Q 2	203, 207, 208, 212, 224		180
Furnace, Johnson	M 33	Elizabethton, 26, 113		×
Furnace Landing, (mail to New Era) Perry	R 9	204, 226, 230		×
Furnace Siding, (mail to Embreville) Washington		115	Sou	×
Furrs, (mail to Dover) Stewart		220		×
Futrel, (mail to Webster) Morgan	P 23	32a		×
G				
Gabbatha, Putnam	O 18	Al, 58	Sou	24
Gabe, Union	O 25	Coalcreek, 115, 160	Sou	
Gadsden, ● Crockett	Q 5		Sou	
Gage, (6 miles s. w. of Cagle, R 19) Sequatchie		Dunlap, 56	Sou	10
Gainesboro, 2 banks, ● Jackson	N 18	240		
Gainsville, (5 miles n. of Mason, R 3) Tipton		Mason, 44	Sou	.
Galaville, Hickman	P 11	McEwen, 56	Sou	.
Galbraith Springs, Hawkins	N 28	Whitesburg, 115	Sou	×
Galen, Macon				14
Gallatin, 3 banks, ● Sumner	N 15	⊙ 11a, 44a	Ad	2,409
Gallatin Landing, (mail to Bandy) Sumner	M	220		×
Gallaway, ● Fayette	S		Sou	77
Gamble, Blount	Q 2		Sou	×
Gambles, (mail to Coalcreek) Campbell		160	Sou	×
Gang, (2¼ miles w. of Hebbertsburg, P 21) Cumberland		8	Sou	×
Gann, Gibson	P 6	Atwood, 44	Sou	×
Gap, (mail to Curve) Lauderdale		38	Am	×
Gapcreek, Knox	P 25	206, 232, 236		×
Gaprun, Carter	N 31	Elizabethton, 26, 113		×
Garbers, Washington	O	115	Sou	×
Gardner, Weakley	N		Sou	100
Garfield, Benton	O 8	Zach, 56	Sou	23
Garland, Tipton	Q 2	Covington, 38	Am	85
Garnet, (3 miles s. w. of Gallatin, N 15) Sumner		Gallatin, 11, 44	Ad	
Garrettsburg, Carroll	P 8	Buena Vista, 56	Sou	
Garrison, (mail to Kenton) Gibson		55b	Sou	
Garrott, Overton	N 19	Algood, 58	Sou	.
Gassaway, Cannon	P 17	Fayetteville, 52, 56	Sou	
Gates, ● Lauderdale	P 3	38	Am	
Gath, Warren	Q 17	McMinnville, 56	Sou	
Gatlinburg, Sevier	Q 27	Newport, 115	Sou	
Gault, (8 miles n. of New Canton, M 29) Hawkins		Rogersville, 115	Sou	
Gause, (4 miles s. of, N 12) Robertson		Cedarhill, 44		
Ged, Haywood	Q 4	Brownsville, 44	Sou	
Genesis, Cumberland	O 20	Lancing, 18	Sou	
Gentry, Putnam	O 18	Buffalo Valley, 58	Sou	
George, Hancock	M 26	New Tazewell, 115	Sou	
Georgetown, Meigs	S 21	Charleston, 115	Sou	
Germantown, ● Shelby	T 2	⊙ 115r	Sou	
Gertrude, (2½ miles s. of Donelson, O 14) Davidson		Donelson, 56	Sou	
Gibbs, (mail to Pickwick) Hardin		204, 226, 230		
Gibbs Crossroads, Macon	N 17	Carthage, 58, 240		
Gibson, ● Gibson	P 6	44f	Sou	
Gibson Wells, Gibson	P 5	Humboldt, 44, 55	Sou	
Gift, (2 miles n. of Tabernacle, R 3) Tipton		Covington, 38	Am	
Giles, (5 miles n. of Linden, R 10) Perry		Kimmins, 56	Sou	
Gillentine, Van Buren	Q 19	McMinnville, 56	Sou	
Gillenwater, Hawkins	M 29	Rogersville	Sou	
Gilesburg, (mail to Buford) Giles		44c		
Gillises Mills, Hardin				
Gilroy, (3 miles s. w. of Lavergne, P 15) Davidson		Lavergne, 56	Sou	
Giltedge, Tipton		Brighton, 38	Am	
Girlton, Campbell	N 24			
Gismonda, Benton				
Givens, Cocke	O 28	Rankins Dep., 115	Sou	
Givensville, (4½ miles of Medina, P 6) Gibson		Medina, 38	Am	
Gizzard, (mail to Tracy City) Marion		Tracy City, 56	Sou	
Gladdico, Jackson	N			
Gladecreek, Bledsoe	Q 19	Pikeville, 56	Sou	
Gladeland, (mail to) Carter		26		
Glades, Morgan	O 22	Sunbright, 18		
Glascow, (1½ miles n. w. of Dayton, R 21) Rhea		Dayton, 18, 22, 228, 234		
Glass, ● Obion	N 4	38		
Gleeson Station, ● Weakley	O			
Glenalice, Roane	Q			
Glenalpine, (3 miles w. of ville, Q 26) Sevier		Newport		
Glencliff, ● Davidson	O			
Glendale, Maury	R			
Glenellen, (mail to Peachers Mills) Montgomery	M	44a		
Glenkirk, (4 miles s. w. of ton, S 9) Wayne				
Glenloch, Monroe	Q	Sweetwater		
Glenmary, ● Scott	N			
Glenns Store, Maury	Q	44		
Glenobey, (6½ miles s. w. of Jamestown, N 20) Fentress		Elgin, 18	Sou	
Glenraven, (5 miles s. w. of Cedarhill, M 13) Robertson		Cedarhill, 44		
Glimp, Lauderdale	Q 3	Henning, 38	Am	
Globe, Marshall	R 13	Lewisburg, 56		
Godwin, Maury	Q 13	44c		
Goffton, Putnam	O 19	Cookeville, 58		
Goin, Claiborne	N 26	New Tazewell	Sou	
Golddust, Lauderdale	Q 2	203, 207, 208, 212, 222, 224		
Goldenia (5 miles n. of, N 9) Benton		Wheatley, 44, 204, 226, 230	Sou	
Goldpoint, (5 miles n. w. of Trewhitt, T 20) Hamilton				
Gooch, (R. R. name *Moore*, 2 miles w. of Simpsons, P 19) White		56h		
Goodbars, Warren	Q 18	Bishop, 56		
Goodbye, (3 miles n. of Goin, N 26) Claiborne		New Tazewell, 115		
Goodfield, Meigs	R 21	Athens, 57, 115		
Goodlettsville, 1 bank, ● Davidson	N 14			
Goodpasture, (mail to Hampton Sta.) Montgomery		44d		
Goodrich, Hickman	Q 11	⊙ 56l	Sou	
Goodspring, Giles	T 12	Pulaski, 44		
Gordonsburg, Lewis	R 11	Kimmins, 56		
Gordonsville, 1 bank, ● Smith	O 17	58b		
Gorman, Humphreys	O 10	56b		
Goshen, Lincoln	T 14	Elora, 56		
Gossburg, Coffee	R 16	Wartrace, 56		
Gouge, (mail to Siam) Carter				
Goulds, (3 miles s. e. of Kellers, R 16) Coffee		Normandy, 56	Sou	4
Gowers, Giles	S	Buford, 44	Sou	
Grace, ● White	P 18	Sparta, 56	Sou	
Grady, McMinn	S 23	3	Sou	
Graham, Hickman	P 11	56l	Sou	
Granberry, Shelby	S 2	Eads, 56	Sou	
Grand Junction, ● Hardeman	T 5	⊙ 38b, 115r	Am., Sou	
Grandview, ● Rhea	Q 21	Spring City, 18	Sou	
Grand View Landing, (mail to Point Pleasant) Hardin	S 9	204, 226, 230		
Grand View Station, (mail to Eastend) Hamilton		115w	Sou	
Grant, ● Smith	O 16	Watertown, 58	Sou	55

Ad., Adams Ex. Am., American Ex. G. & C., Gulf & Chicago Ex. Sou., Southern Ex. W., F. & Co., Wells, Fargo & Co. Ex.

TOWN. COUNTY.	INDEX.	RAILWAY, or, if not on a Railroad, nearest station.	EX.	POP.
Grants, (P. O. name Beidlemans) Sullivan	M [illegible]			
Grantville, Montgomery	N 2	Clarksville, 44, 220.	[illegible]	
Granville, ● Jackson	O 18	240		
Grapeton, Sevier	Q [illegible]	[illegible]		
Grapevine, Bledsoe	Q [illegible]	Pikeville [illegible]	Sou	
Grassy Cove, Cumberland	Q [illegible]	[illegible]	Sou	
Gratio, (8 miles w. of Elbridge, N 4) Obion		Obion, 38	Am	
Gravelhill, McNairy	T 7	Ramer, 55	Sou	
Gravely, (3 miles s. [illegible] of Mossycreek, O 27) Jefferson		Mossycreek, 115	Sou	
Graveston, Knox	O 2[illegible]	Corryton, 41, 115	Sou	
Graymere, (mail to Columbia) Maury		[illegible]	Sou	
[illegible]	[illegible]	[illegible]	Sou	
[illegible]	[illegible]	[illegible]	Sou	
[illegible]	[illegible]	[illegible]	Sou	
[illegible] Coffee	R [illegible]	[illegible]	Sou	
Greenback, ● Loudon	Q [illegible]		Sou	
Greenbrier, ● Robertson	N [illegible]		Sou	[illegible]
Greeneville, [illegible] ● Greene	O 2[illegible]		Sou	[illegible]
Greenfield, 1 bank, ● Weakley	O [illegible]		Am	[illegible]
Greenhill, Wilson	O [illegible]		Sou	10
Greenlawn, (2 miles n. of Greenhill, O 14) Wilson		Greenhill, 56		
Greentree, White	P 19	Sparta, 56.		
Greenvale, Wilson	[illegible]	[illegible]	Sou	
Greenwood, (R. R. name *Springfield*) Wilson	O [illegible]			1
Gregoryville, (5 miles s. of Clementsville, M 18) Clay		Celina, 201, 240		
Grey, Overton	N 19	Cookeville, 58	Sou	
Grief, Bradley	S 22	Chatata, 115	Sou	
Griggs, (1½ miles e. of Sp[illegible], N 26) Claiborne		Lonemountain, 115	Sou	
Grinders, (mail to [illegible]) Hickman		[illegible]	Sou	
Grizzard, (1½ miles n w. of Trenton, P 6; R. R. name *Harlans*) Gibson		55b		
Gross, Sullivan	M 31	Pineyflats, 115		
Grove, (4 miles e of Warner, P 12) Hickman		Warner, 56	Sou	
Groveland, (R. R. name *H*[illegible]) Maury	R [illegible]	[illegible]	Sou	
[illegible] Maury	R [illegible]		Sou	
[illegible] ● [illegible]	[illegible]	[illegible]	Sou	
Gudger, Monroe	R [illegible]			
Guelph, Obion		Obion, 38	Am	
Guide, Warren		McMinnville, 56	Sou	
Gum, (4 miles e. of Rucker, Q [illegible]) Rutherford		Rucker, 56	Sou	
Gumfork, Scott	M 23	Winfield, 18	Sou	
Gustava, (2½ miles n. w. of Goin, N 26) Claiborne		New Tazewell, 115	Sou	
Guys, McNairy	T 7	55b	Sou	
Guyville, (3 miles [illegible] Oak[illegible], P 23) Hawkins		[illegible]		
Gwin, (mail to Mc[illegible]) [illegible]		44	Sou	
Gypsy, Carroll	O 7	H[illegible], 56	Sou	

H

TOWN. COUNTY.	INDEX.	RAILWAY, or, if not on a Railroad, nearest station.	EX.	POP.
Hackberry, (4 miles w. of Cunningham, N 10; R. R. name *Essex*) Montgomery		14h	Sou	×
H[illegible] Washington		Telford, 115	Sou	×
Hager, (6 miles [illegible] of Deermont, P 22) Morgan		Deermont, 18	Sou	×
Haglerville, Henry	O 8	Henry, 44	Sou	18
Hagwood, (mail to Be[illegible]) Dickson		220		
Haines, (mail to [illegible]) Stewart		[illegible]		
Halespoint, La[illegible]	P [illegible]	[illegible]		
Halesprings, Hawkins	N 28	Rogersville, 115	Sou	
Haleville, Dekalb	P 17	Watertown, 58	Sou	21
Haley, ● Bedford	R 16	56a	Sou	
Halfmoon Island, Roane	Q 22	228, 234		
Halfpone, (2 miles s. of Henrietta, N 12) Cheatham		Clarksville, 49, 220	Sou	
Halls [illegible], ● Lauderdale	P 3	38d	Am	
Halls, (mail to Flenniken) Knox		115a	Sou	
Halls Crossroads, Knox	O 2[illegible]	Rita, 11		
Halls Hill, Rutherford	P 15	Murfreesboro		
Hamble, Dickson	N 12	Cumberland Fu[illegible]	Sou	
Hamburg, Hardin	T 7	204, 226, 230		
Hamilton, (mail to Bluff City) Sullivan	M 31	[illegible]		
Hamilton [illegible] Celina) Clay	M [illegible]			
Hamilton Springs, Claiborne	M [illegible]			
Hammer, (2 miles e. of Rutledge, N 26; R. R. name *Arondale*) Grainger		41		
Hampshire, ● Maury	R 11	Terry, 44		
Hampshire Crossing, (mail to Godwin) Maury		[illegible]		
Hampton, ● Carter	N 31	[illegible] 26		
Hampton Station, Montgomery	M 12	44d		
Handleyton, Robertson	M 14	Mitchellville, 4[illegible]		
Haney, Johnson	M 32	Elizabethton		
Hanging Limb, Overton	O 20	Monterey	Sou	
Hanlan, Warren	R 17	Morrison, [illegible]	Sou	
Hanley, ([illegible] miles [illegible] of Wel[illegible], Q 5) Haywood		Jones, 44	Sou	
Happy Valley, (R. R. name *Watauga Point*; r. f. d. from Elizabethton) Carter	N [illegible]			×
Harbour, (r. f. d. from [illegible] branch) Sullivan	N [illegible]	[illegible]	Sou	×
Harding, (mail to [illegible]) Davidson	O [illegible]			×
Hardin, (4 miles e. of Cerrogordo, S 8) Hardin		Cerrogordo, 204, [illegible]		×
Hardin Valley, Knox	P 24	Concord, 115, 2[illegible]	Sou	×
Hardisons Mills, Maury	Q 13	Groveland, 56		35
Har[illegible], (mail to Bluff City) Sullivan		163a	Sou	×
Harlans, (P. O. name Grizzard) Gibson		[illegible]	Sou	×
Harmony, (r. f. d. from Jonesboro) Washington	N [illegible]	Jonesboro, [illegible]	Sou	×
Harms, Lincoln	[illegible]	56	Sou	16
Harper, (3½ miles [illegible] of [illegible]view, N 12) Cheatham		Springfield, [illegible]	Sou	×
Harpers, (mail to Bessie) Lake		208, 212, 224		×
Harpeth, Williamson	Q 14	W. Harpeth, 44	Sou	5
Harriman, 2 banks, ● Roane	P 22	⊙ 32a, 115i, 140a	Sou	112
Harriman Junction, (mail to Harriman) Morgan	P 22	⊙ 18b, 32a, 115i, 140	Sou	×
Harrington, (2½ miles s. of Sobel, N 12) Dickson		Sobel, 220		×
Harris, Obion	N 5	38c	Am	55
Harrisburg, Sevier	P [illegible]	Newport [illegible]	Sou	×
Harrison, ● Hamilton	[illegible]	[illegible]		67
Harrogate, (mail to Cumberland Gap) Claiborne	M [illegible]		Ad	×
Hartsville, 1 bank, ● Trousdale	N 16	11b, 240	Ad	720
Hartsville Junction, (mail to Rogana) Sumner	N 15	11a, b	Ad	
Harvey, (3½ miles s. w. of Wellwood, O 5) Haywood		Jones, 44	Sou	
Harveys, (mail to Webster) Roane		115i	Sou	
Harwell, (mail to Tarpley) Giles	T 13	44c	Sou	
Hascue (r. f. d. from Limestone) Greene		Limestone, 115	Sou	
Hastings, Henry	O 7	Henry, 44	Sou	[illegible]
Hatch, Roane	Q [illegible]	228, 234		
Hatchee Landing, (mail to Fulton) Lauderdale	Q 2	208, 212, 224		
Hatchie, Madison	R 5	56q	Sou	
Hathaway, Lake	O 3	203, 207, 208, 212, 22[illegible]		
Hatmaker, Campbell	N 24	Coalcreek, 115, 160	Sou	
Hattonville, (2 miles n. e. of Simmons Bluff, P 15) Wilson		Shopspring, 58	Sou	1
Haven, Bedford	R 15	Shelbyville, 56	Sou	
Haw, (2½ miles w. of Mel[illegible], T 12) Giles		Prospect Sta., 44	Sou	
Hawes Crossroads, (r. f. d. from Jonesboro) Washington	N 30	Jonesboro, 115	Sou	×
Hawthorne, Bedford	S 15	Shelbyville, 56	Sou	29
Haworth, Bledsoe				×
Haydenburg, Jackson	N 18	Carthage, 58		11
Hayes, (mail to Vanleer) Dickson		44h	Sou	×
Haynes, (mail to Clarksville) Montgomery		220		
Haynes, Claiborne	N 2[illegible]	[illegible] 115	Sou	
Haysville, Macon	M [illegible]	Sugargrove [illegible]	Ad	
Hazelridge, Dickson	P 11	[illegible]	Sou	[illegible]
Head of Barren, Claiborne	N 2[illegible]	New Tazewell, 11[illegible]	Sou	
Heard, (6 miles n. w. of Eaglecreek, N 19) Pickett		Celina, 201, 240		×
Hearnwood, (mail to Bellbuckle) Bedford	R 15	Bellbuckle, 56	Sou	×
Heath, Dickson	N 12	Cumberland Fu[illegible], 44	Sou	×
Heatoncreek, Carter	O 32	Roanmountain, 26		×
Hebbertsburg, Cumberland	P 21	Deermont, 18	Sou	29
Hefflin, (3 miles s. e. of Ballpoint, N 27) Hancock		Tate Springs 41		
Heiskell, Knox		⊙ 115h	Sou	
Helena, (3 miles e. of [illegible], N 20) Fentress		Monterey, 58	Sou	
Helenwood, ● Scott	N 23	18a	Sou	[illegible]
Heliotrope, Polk	T 22	Cleveland, 115	Sou	
Helms, (5¼ miles s. of Allardt, N 21) Fentress		Elgin, 18	Sou	
Heloise, Dyer	O 2	203, 207, 208, 212, 224		
Help, Cocke	O 28	Rankins Dep., 115	Sou	
Hematite, (mail to Palmyra) Montgomery	N 10	44e, h	Sou	
Hemlock, Sullivan	M 31	Bluff City, 1[illegible], 16[illegible]	Sou	
Henard, (4 miles s. of Livingston, N 19) Overton		Cookeville, 58	Sou	11
Henderson, 2 banks, ● Chester	R 6	⊙ 55b	Sou	1,2[illegible]
Hendersons Crossroads, Wilson	P 14	Shopspring, 58	Sou	
Hendersons Springs, Sevier	P 22	Hodges, 115	Sou	×
Henderson Station, (mail to Chattanooga) Hamilton		115a	Sou	×
Hendersonville, ● Sumner	N 1[illegible]	44a	Ad	300
Hendricks Creek, (r. f. d. from Jonesboro) Sullivan		Jonesboro, 115	Sou	×
Hendrix, (mail to Stokes) Dyer	P 14	Dyersburg, 38	Am	×
Henning, ● Lauderdale	Q 29	38d	Am	548
Henrietta, Cheatham	N 6	Cunningham, 44	Sou	30
Henry, ● Henry	O 4	44e	Sou	200
Henrys Crossroads, Sevier	P 7	Strawberry Plains, 115	Sou	×
Henryville, ● Lawrence	S 26	Barnville, 44	Sou	100
Henshaw, (r. f. d. from Chucky City) Greene	O 11	Afton, 115	Sou	×
Henslee, (4 miles e. of Choice, O 10) Humphreys		McEwen, 56	Sou	×
Henson, (3½ miles s. e. of Caneybranch, O 28) Greene		Greeneville, 115	Sou	×
Herbert, Bledsoe	Q 20	Pikewell, 56	Sou	×
Hercules, Knox	P 25	206, 232, 236		×
Hermanville, (2[illegible] of Luttrell, Q 25) Union		Luttrell, 115	Sou	×
Hermitage, Davidson	O 14	56h	Sou	31
Hermitage, (mail to Lookout Mountain) Hamilton		18		×
Hermon, (2 miles w. of Henshaw, O 29) Greene		Afton, 115	Sou	×
Heron, Giles	T 13	Prospect Sta., 44	Sou	14
Hester Mills, Meigs	R 22	228, 234		26
Hibbs, Anderson	O 24	Offutt, 115	Sou	×
Hickerson, (mail to Belmont) Coffee	S 16	56h	Sou	×
Hickey, Polk	S 23	Reliance, 3		×
Hickman, ● Smith	O 17	58a	Sou	310
Hickmans Ferry, (mail to Doziers) Davidson		220		×
Hickorypoint, (2 miles w. of Fredonia, N 12) Montgomery		Clarksville, 44, 220	Sou	×
Hickoryridge, Jefferson	P 27	206, 232, 236		×
Hickory Valley, ● Hardeman	T 5	38b	Am	321
H[illegible] W[illegible] ● [illegible]		[illegible]		118
[illegible]				
H[illegible] W[illegible]				
Hicks, (mail to Vaughn) Davidson				×
Hicks, (3 miles n. e. of Capling, P [illegible]) [illegible]				×
[illegible]				15
Hico, Carroll		[illegible]		
Highhealth, Johnson		[illegible]		
Highhouse, Campbell				
Highland, (mail to Joppa) Grainger				×
Highland, Jackson	N 18	Carthage, 58		35
Highland Park, (Station Chattanooga P. O.) ● Hamilton	T 19	18b, 90	Sou	×
Highlandspring (3[illegible] miles [illegible]) [illegible]				
H[illegible]	[illegible] 25	McMillan		×
Hilham, ● Overton	N 19	Cookeville		×
Hill City, ● Hamilton	T 20	90, 228, 234		80
Hills, (P. O. name Groveland) Maury				×
Hillsboro, ● Coffee		[illegible]		6
Hillsdale, Macon		[illegible]		19
Hilltop, (4 miles s. [illegible] of [illegible], S 15) Bedford		Normandy, 56	Sou	45
Hi[illegible] (4½ miles n. e. of Eurekaton, [illegible]) [illegible]				13
Hiltons, Sullivan	M 31	Bluff City, 115, 163		×
Himesville, (3½ miles s. of Shelbyville, R 15) Bedford		Shelbyville, 56	Sou	×
Hinches, (mail to McDonald) Bradley				16
Hindscreek, Anderson	O 24	Clinton, 1[illegible]		×
Hinkle, (2 miles n. of Ruth, R 8) Hardin		Henderson, 55		58
Hinsonsprings, He[illegible]	Q 7	56q	Sou	14
H[illegible]				×
Hite, (R. R. name *Millcreek*) Davidson				30
Hiwassee, (mail to Reliance) Polk	T 23	3		30
Hiwassee College, Monroe	R 23	Madisonville, 3		×
Hixson, Hamilton	T 20	18b		×
Ho, Monroe	R 2[illegible]	[illegible]		18
Hobbs, (mail [illegible]) [illegible]				×
H[illegible]				×
Hodges, Jefferson				
Hoffasville, Cheatham	N [illegible]			×
Hohenwald, ● Lewis				15
Holder, (P. O. name [illegible]) White				136
Holladay, Benton				
Hollandsworth, Dekalb	P 17	Silverpoint		
Holloway, Wilson	O 15	Lebanon, 56, 58		17
Hollow Rock, ● Carroll	P 8	56b, p		314
Hollow Rock Junction, (mail to Hollowrock) Carroll		[illegible]	Sou	×
Hollow Spring [illegible]	Q 16	Fosterville, 56	Sou	[illegible]
Holly, Coffee	R 16	Summitville	Sou	×
Hollyleaf, (5 miles n. w. [illegible]vant, O 5) Gibson				×
Hollywood, (R. R. name [illegible]) Hardeman				
Holmansville [illegible]	M [illegible]			×
Holmes, Carroll				21
Holmesgap, Wilson				×
Holston, Grainger	N [illegible]			14
Holston Valley [illegible]	M [illegible]			×
Holts Corner, Marshall	Q [illegible]			×
Hood Landing, Roane	Q [illegible]			33
Hoodoo, (4 miles e. of Beechgrove, R 16) Coffee		Wartrace, 56	Sou	28
Hoop, Claiborne	M 26	Shawanee		23
Hooten, Gibson	O 5	Dyer		×
Hoover, Rutherford	Q 16	Foster[illegible]		×
Hopewell Spring, ● M[illegible]	R 21	Madi[illegible]		38
Hopson, (R. R. name [illegible]) Carter	N 32	26		×
Horace (mail to Peltier) Sullivan	M 30	Bluff City 115, 16[illegible]		×
Hornbeak, ● Obion	N 4	Obion, 38		×
Horner, (6 miles w. of Flatwoods, R 10) Perry		Mannie, 56		488
Hornet, Sevier	Q 25	Maryville, 11		×
Horsecreek, (r. f. d. from Chucky City) Greene	O 30	Chuckey City, 115	Sou	31
Horseshoe Falls, Warren	Q 18	Rowland, 56	Sou	×
Hortense, (mail to Sylvia) Dickson	O 11	44h		×
Hortense, Lake				
Horton (R. R. name [illegible]) ● [illegible]		[illegible]		
Hossville, [illegible]				×
H[illegible] Meadow, Knox				×
Houston, Wayne				×
Howardville, James				26
Howell, ● Lincoln	S 14	56f		2
Hubertville, Robertson	M 14	Springfield, 44		25
Huckleberry, (3 miles e. of Delrio, P 28) Cocke		Delrio, 115		×
Hudate, (2½ miles s. w. of Pateshill, O 28) Greene		Myers, 115		×
Hudgens, Putnam	O 18	Cookeville		12
Hudsonburg, Putnam	O 20	Monterey		×
Huffmans, (mail to Sunbright) Morgan				
Hughes, Macon	N 16	Branstord, 11		×
H[illegible], Scott	N 2[illegible]	Robbins, 18		14
H[illegible] (3½ miles [illegible]hill, T 14) Lincoln		Fayetteville, 56f	Sou	23
Huling, ● Monroe	R 24	Vonore, 3		×
Hull, Pickett	M 20	Celina		13
Humboldt, 2 banks, ● Gibson	O [illegible]	[illegible]		2,866
Hunsac[illegible]				
[illegible]				×
[illegible]				×
[illegible]				×
[illegible]				30
Huntingdon, 1 [illegible] ● Carroll				
Huntland, ● [illegible]	T 16	56f		1,332
Huntsville, ● Scott	N 23	Helenwood, 18		9
Hurdlow, (5 miles [illegible] of Selvally, S 15) Moore				
H[illegible]				15
Huron, Henderson	Q 7	56q		14
Hurricane, Humphreys	P 10	Waverly, 56		×
Hurricane Branch, Union	N 25	Luttrell, 115	Sou	46
Hurricane Creek, (mail to Hurricane) Humphreys	O 10	Waverly, 56		×
Hustburg, ● Humphreys	P 9	Box, 56		×
Hut, (4 miles n. w. of Rotherwood, M 30) Hawkins		[illegible]		113
Hutsell, (mail to Athens) McMinn				×
Hutton, (8 miles n. of Cleveland, T 21) Bradley				×
Hutton, (mail to [illegible]) [illegible]				×
Hydro, ([illegible] miles [illegible] Springs, P [illegible]) [illegible]		W[illegible], 56		×
Hyde[illegible] Springs [illegible] Robertson	M [illegible]			×
Hyndsver, Weakley				×
Hypatia, Claiborne	N [illegible]			×

I

TOWN. COUNTY.	INDEX.	RAILWAY, or, if not on a Railroad, nearest station.	EX.	POP.
I[illegible]				
Idaville, Tipton	R [illegible]			×
Idlewild, Gibson	P [illegible]			28
Idol, (1 mile e. of [illegible], N 2[illegible]) Grainger		Tate Springs, 41		×
I[illegible], Hamblen	O [illegible]	Morristown, 41, 115		×
I[illegible] City, Hamilton	[illegible]	228, 234		×
Iollo, (4 miles s. of [illegible], M 11) Montgomery		Clarksville, 41, 220		23
Ina, Fayette	S 4	56q		14
[illegible]				×
[illegible]				
Indianridge, Grainger				
Indian Springs, Sullivan				
Inman, Marion				
Inskip, Knox				
Ipe, Monroe				
Irby, Putnam				
Irene, Shelby				
Iron City, ● Lawrence				
Iron Bridge, (mail to Kingston) Roane	Q 23	32b	Sou	
Iron Hill, (mail to Abiff) Dickson	P 11	56l	Sou	
Iron Mines, (mail to Kingston) Roane				
Ironside, (mail to Westpoint) Lawrence				
Iron Valley, (mail to Dildays) Stewart				
Ironville, Johnson		[illegible]ampton, 26		
Irving College, Warren	[illegible] 18	McMinnville		
Isabella, ● [illegible]	[illegible] 2	*Isabella Sta.*, 3		
Isabella [illegible] Coys[illegible] Polk				
Isbel, (mail to [illegible])				
Isham, Scott				
Islandford, Morgan	O 21	Lancing, 18		
Island Mills, Sullivan	M 31	Bluff City, 115, 163		
Isoline, Cumberland	O 20	140b		
Isom, Maury	R 14	Terry, 44		
Ivy, (P. O. name Marlow) Anderson	O 24	115		
Ivy, (4 miles n. of Servilla, S 23) Monroe				
Ivygap, (3 m[illegible]less, O 18) J[illegible]				
Ivy Mills, Lewis	R 10	Kimmins, 56		
Ivyspring, Johnson	M 33	Elizabethton, 26, 163		

J

TOWN. COUNTY.	INDEX.	RAILWAY, or, if not on a Railroad, nearest station.	EX.	POP.
Jacksboro, ● Campbell	N 24	Caryville, 115	Sou	
Jacks Creek, Chester				
Jackson, [illegible] ● [illegible]				
Jackson, (mail to Tiptop) Stewart				
Jacksons, (mail to [illegible]) [illegible]				
Jalapa, Monroe				
Jameson, (1½ [illegible]) Maury				
Jamestown [illegible] ● [illegible]				
James Ferry, (mail to [illegible]) Roane	Q 22	32b, 202, 210, 234		
Jap, (3 miles n. w. of Sharps Chapel, N 25) Union		Liberty Hill, 115	Sou	
Jarnagin, (r. f. d. from Morristown) Hamblen	O 27	Morristown, 41, 115	Sou	
Jarvis (4 miles n. of Mooresburg, N 28) Hawkins		Russellville, 115	Sou	
Jasper, ● Marion	T 18	56e	Sou	
Jayell, (r. f. d. from Sevierville) Sevier				
Jeannette, D[illegible]				
Jearoldstown, Greene	N 29	Limestone, 11		
Jefferts, Scott	N 2[illegible]	Buckeye, 115		
Jefferson, Rutherford	P 15	Smyrna, 56		
Jellico, 1 bank, ● Campbell		39a, b, 44s, 115h		
Jenkins, Loudon	Q 21	Meadow, 3		
Jennings, Wilson	O 16	Watertown, 58		
Jeremiah, Putnam	O 19	Algood, 58		
Jersey, Hamilton	T 20	115b		
Jessie, Warren	[illegible] 18	McMinnville		
Jester, Chester	R 6	Henderson		
Jewell, (7 miles n. e. of Dresden, N 6) Weakley		Dresden, 56		
Jimtown, ● Davidson	O 1[illegible]	see Nashville		
Jingo, Williamson	P 1[illegible]	Belleview, 56		
Jobe, Anderson	O 24	Clinton, 115		
Jockey, (r. f. d. from Limestone) Greene	N 29	Chuckey City, 11[illegible]		
Joelton, Davidson				
John, Trousdale				
Johnson, (mail to G[illegible]) [illegible]		208, 212, 224		
[illegible] ● [illegible]		26, 65, 115a		
Johnsons Grove, Crockett	Q 7	Bells		
Johnson Stand, (P. O. name [illegible]land) Cumberland	O 19	140a, b		
Johnsonville, ● Humphreys	O 9	56b, 204, 226, 230		
Jones, Haywood	Q 7	44r		
Jonesboro, [illegible] ● Washington				
Jonescove	P 27	Newport, 115		
Jones Mill, Dekalb	P 17	McMinnville		
Jonestown, Cocke	P 28	Del[illegible], 115		
Jones Valley, Hickman	Q 12	Gottys, 24		
Jonesville, Roane	P 23	Scandlyn, 115		
Jones Woodyard, (mail to Reelfoot Lake)				
Joppa, Grainger				
Jordans, (mail to [illegible]) Montgomery		14e		
Jordans Springs [illegible]	M 11	Clarksville, 44		
Jordonia, Davidson	O 1[illegible]	see Nashville		
Josephine, (3 miles [illegible] Mills, O 15) Wilson		Lebanon, 56, 58		
Joshua, McMinn	[illegible] 22	[illegible], 3		
Josiah, (8 miles n. [illegible] of Collierville, T 3) Shelby		Collierville, 115		
Joy, (2½ miles w. of Keltonburg, O 18) ● Dekalb		Silverpoint, 58	Sou	
Junction, (mail to Dickson) Dickson	O 11	56b, l	Sou	
Junction, (mail to Morristown) [illegible]				
Junction, (mail to Hickman) Smith	O 17	58a, b	Sou	
Juniper, (3 miles n. w. of Jonescove, P 27) Sevier		Newport		
Junkston, Cheatham	O 12	Pegram		
Juno, Henderson	Q 7	Lexington, 56		

K

TOWN. COUNTY.	INDEX.	RAILWAY, or, if not on a Railroad, nearest station.	EX.	POP.
Kangaroo, (r. f. d. from Knoxville) Knox	P 25	Hercules, 206, 236		
Kansas, Jefferson	O 27	Whitepine, 115		
Kansas City Junction, (mail to Memphis) Shelby		43, 56q, 115i	Sou	
Kasserman, (mail t[illegible]) Franklin		56r		
Kate, Union	N 25	Luttrell, 115		
Kathleen, Sevier	P 26	232		
Kedron, Maury	Q 13	Darksmill, 44		
Keeblers Crossroads, (r. f. d. from Jonesboro) Washington	N 30	Jonesboro		
Keefe, Lake				
Keeling, Haywood				
Keenburg, Carter				
Keese (3½ miles [illegible]) Fentress				
Kellers, Bedford				
Kellers, (mail to Ebenezer) Knox				
Kelley, (4 miles s. e. of Robinett, M 28) Hancock				
Kellys Ferry, Marion				
Kelso, ● Lincoln				
Keltonburg, Dekalb				
Kempville, Smith				
Ken, (2½ miles s. w. [illegible]ville, R 10) Perry		Kimmins, 56		
Kendricks Creek, [illegible]	M 30	Jonesboro, 11		
Keno, (mail to Madison) Davidson				
Kenton, 1 bank, ● Obion	N [illegible]			
Kentville, Carter				
Kepler, (10 miles [illegible], N 28) Hawkins		Rogersville, 115		×
Kerley, (2½ miles [illegible], N 16) Macon		Hartsville		×
Kerrville, ● Shelby	[illegible] 2	38d		×
Ketchall, Marion				29
Ketoville, (3 miles n. [illegible] Hill, O 28) Greene		Myers, 115		38
Kettle Mills, Maury	[illegible] 12	Centerville, 56		
Key, White	P 19	Cookeville, 58		33
[illegible] Station, Johnson				16
Kiker, (4 miles n. [illegible] branch) [illegible]		Greeneville, 115		×
K[illegible] N [illegible]		Bayne, 204, 226, 230		14
Kile, (4 miles e. [illegible], T 21) Bradley		Cleveland, 115	Sou	×
Killebrew, (mail to Ro[illegible]) Maury				×
Kimball, Marion				×
Kimberlin Heights, Knox	P [illegible]			×
Kimbro, (3½ miles w. of Lee Valley, N 28) Hancock		Rogersville, 115		×
Kimbroughs Store, McMinn	S 23	Grady, 3		×
Kimery, (5 miles n. w. of Greenfield, O 5) Weakley		Greenfield, 38		×
Kimmins, ● Lewis	R 11	56l		15
Kincaid, (R. R. name *Kink*[illegible]) Monroe				×
Kincaid, (mail to Concord) Knox				×
Kincheloe, (3 miles n. e. of Frig, N 29) Hawkins		Rogersville, 115	Sou	×
Kinderhook, (3 miles s. w. of Kyles Ford, M 28) Hancock		Rogersville, 115		×
Kingsbridge, (mail to Chicka[illegible]) [illegible]				×

Tenn 5

Ad., Adams Ex. Am., American Ex. G. & C., Gulf & Chicago Ex. Pac., Pacific Ex. Sou., Southern Ex.

TOWN. COUNTY. INDEX.	RAILWAY, or, if not on a Railroad, nearest station. EX.	POP.
Kings Creek, Roane	......	60
Kings Point, (mail to East Chattanooga) Hamilton ...T 20	100, 228, 234	63
Kings Point, Hamilton ...T 20	18b, 228, 234 ... □ Sou	55
Kingsport, Sullivan ...M 30	Bluff City, 115, 163 ... Sou	80
Kingston, 1 bank, ● Roane ...P 23	202, 210, 228, 234	548
Kingston Springs, ● Cheatham ...O 12	⊙ 56b ... Sou	73
Kinney, (mail to Springfield) Robertson ...M 12	44m ... □ Sou	×
Kirk, Fayette ...T 2	Collierville, 115 ... Sou	×
Kirkland, (3½ miles s. of Triune, Q 14) Williamson	Murfreesboro, 56 ... Sou	23
Kirklands, (mail to Chattanooga) Hamilton	228, 234	×
Kittie, (8 miles n. e. of Tellico Plains, R 23) Monroe	Tellico Plains, 57	×
Kittrell, Rutherford ...Q 15	Murfreesboro, 56 ... Sou	30
Kittyton, Unicoi ...O 30	Unaka Springs, 65 ... □ Sou	73
Kiuka, (4½ miles n. w. of Dayton, R 21) Rhea	Dayton, 18, 22, 228, 234 ... Sou	×
Kizer, (R. R. name *Kiser*) Blount ...R 24	3 ... □ Sou	×
Kleburne, (mail to Carters Creek) Maury ...Q 13	44e ... □ Sou	×
Kline, (12 miles w. of Winchester, T 13) Franklin	Winchester, 56 ... Sou	98
Klondike, (4 miles s. of Lee Valley, N 28) Hawkins	Rogersville, 115 ... Sou	×
Knapp, (P. O. name Proslse) Anderson ...O 24	115h ... □ Sou	×
Knights, (mail to Marrowbone) Cheatham	220	×
Knight, (3½ miles n. e. of New Knobcreek, P 26) Sevier	New Knobcreek, 115 ... □ Sou	×
Knightville, (4 miles w. of Yorkville, O 5) Gibson	Rutherford, 55 ... Sou	×
Knobcreek, Lawrence ...T 11	Pleasantpoint, 44 ... □ Sou	×
Knobton, (mail to Cedarbluff) Smith ...N 16	240	×
Knott, Meigs ...Q 22	224, 231	145
KNOXVILLE, 11 banks, ● Knox ...P 25	⊙ 3, 28, 115a, b, f, h, n, 206, 232, 234, 236 ... Sou	32,637
Knoxville & Augusta Junction, (mail to Knoxville) Knox	3 ... □ Sou	×
Kodak, Sevier ...P 26	Strawberry Plains, 115 ... Sou	×
Kohn, (mail to Gates) Haywood	Gates, 38 ... Am	×
Koko, (4½ miles n. w. of Eurekaton, R 4) Haywood	Vildo, 56 ... Sou	×
Krafton, (mail to Edgefield) Davidson	44m ... □ Sou	×
Kreis, Roane	......	×
Kyles Ford, Hancock ...M 28	Rogersville, 115 ... Sou	72

L

TOWN. COUNTY. INDEX.	RAILWAY, or, if not on a Railroad, nearest station. EX.	POP.
Laban, (3½ miles n. of Shellcreek, O 32) Carter	Shellcreek, 26	×
Laconia, (P. O. name Brinkley) Fayette ...S 4	56q ... Sou	12
Ladds, (mail to Shellmound) Marion	[illegible] ... Sou	×
[illegible]	204 [illegible]	×
Lafayette, ● Macon ...M 6	[illegible]	380
Lafollette, ● Campbell ...N 24	⊙ 160 ... □ Sou	366
Lafollette Junction, (P. O. name Cross) Campbell ...N 21	⊙ 160 ... Sou	×
Lagrange, ● Fayette ...T 4	⊙ 115r ... Sou	355
Lagrange, (mail to Danville) Houston	204, 226, 230	×
Laguardo, ● Wilson ...N 25	240	85
Lamar, Rutherford ...P 15	Smyrna, 56 ... Sou	16
Lambert, Fayette ...S 3	Somerville, 56, 115 ... Sou	21
Lamont, Robertson ...M 14	Mitchellville, 44 ... Ad	108
Lamontville, McMinn ...S 22	Sanford, 115 ... Sou	56
Lancaster, Smith ...O 17	56a ... Sou	65
Laneing, ● Morgan ...O 22	⊙ 18a ... Sou	180
Landing, (mail to Bayne) Henry	204, 226, 230	×
Landstreet, (6 miles w. of Greeneville, C 29) Greene	Greeneville, 115 ... Sou	×
Lane, Dyer ...O 4	Templeton, 38 ... Am	23
Laneview, (5 miles n. e. of Trenton, P 5) Gibson	Trenton, 55 ... Sou	×
Langdonia, Greene ...O 28	Mohawk, 115 ... Sou	×
Langford, (8 miles s. w. of Adams Station, M 13) Montgomery	Adams, 44 ... Sou	×
Langston, (7 miles s. s. w. of Ooltewah, T 21) James	Ooltewah, 115 ... □ Sou	23
Lanier, (1⅝ miles s. of Cox, P 26) Blount	Flenniken, 115 ... □ Sou	×
Lankford, Carroll ...O 7	McKenzie, 44, 56 ... Sou	21
Lantana, ● Cumberland ...P 20	Spring City, 18 ... Sou	22
Lanton, (3½ miles s. e. of Mallard, Q 13) Maury	Godwin, 44 ... □ Sou	26
Laplata, Dyer	Dyersburg, 38 ... Am	×
Larkins, Dickson ...P 11	56l ... □ Sou	30
Lascassas, Rutherford ...P 16	Murfreesboro, 56 ... Sou	33
Lasea, Maury ...Q 13	Columbia, 44, 56 ... Sou	20
Latham, Weakley ...N 6	Martin, 38, 56 ... Am., Sou	58
Latonia, (1½ miles w. of Trundles Crossroads, P 26) Sevier	Flenniken, 115 ... □ Sou	×
Latta, (2⅛ miles s. of Santa Fe, Q [illegible]) Maury	Darksmill, 44 ... □ Sou	13
[illegible] ...O 24	[illegible] ... Sou	×
Laurel Bloomery, Johnson ...M 33	See Bristol	30
Laurelburg, Van Buren ...Q 18	Bishop, 56 ... □ Sou	15
Laurelhill, ● Dekalb ...O 17	Silverpoint, 58 ... □ Sou	38
Laran, (mail to Goodspring) Giles	Lesters, 44 ... □ Sou	×
Lavergne, ● Rutherford ...P 15	⊙ 56a ... Sou	158
Lavinia, Carroll ...P 6	West, 38 ... □ Am	40
Law, Henderson ...Q 7	Luray, 56 ... Sou	×
Lawnville, Roane ...P 23	Kingston, 202, 210, 228, 234	12
Lawrence, (10 miles s. w. of Bethelsprings, S 7) McNairy	Bethelsprings, 55 ... Sou	×
Lawrence, (mail to Jackson) Madison	38a ... □ Am	×
Lawrenceburg, 1 bank, ● Lawrence ...S 11	⊙ 44n ... Sou	823
Lawson, Sullivan ...M 31	Bluff City, 115, 163 ... Sou	×
Laxsonville, (3 miles n. e. of Alto, S 17) Franklin	Sewanee, 56 ... Sou	×
Lay, (R. R. name *Maloneyville*) Knox ...O 25	115f ... □ Sou	×
Laynesville, (mail to Laynesville) Sequatchie ...S 18	Delphi, 56 ... □ Sou	×
Leach, Carroll ...P 7	Huntingdon, 56 ... Sou	36
Leadvale, Jefferson ...O 27	115e ... Sou	111
Leamans, Hancock	Rogersville, 115 ... Sou	×
Leapers Ferry, (mail to Rodelm) Knox	234	×
Leapwood, (8 miles n. w. of Adamsville, S [illegible]) McNairy	Bethelsprings, 55 ... Sou	×
Leapyear, Wayne ...S 20	Mannie, 56 ... Sou	14
Leas Springs, Grainger ...O 26	41 ... □ Sou	×
Lebanon, 3 banks, ● Wilson ...O 16	⊙ 56k, 58a ... Sou	1,956
Lebanon Junction, (mail to Nashville) Davidson ...O 13	56a, k ... □ Sou	×
Ledbetter, (mail to Sweetser) Benton ...P 9	204	×
Ledbetters, (mail to Tiptop) Stewart	220	×
Le Duke Landing, (mail to Hathaway) Lake ...N 3	208, 212, 224	×
Leedom, Anderson ...P 24	Oliver Springs, 115 ... Sou	×
Lees, (P. O. name Let) Bledsoe ...R 20	56c ... □ Sou	×
Leesburg, (r. f. d. from Jonesboro) Washington ...N 30	Jonesboro, 115 ... Sou	×
Lee Valley, Hawkins ...N 28	Rogersville, 115 ... Sou	200
Leeville, Wilson ...O 15	56k ... Sou	61
Leftwich, Maury ...R 13	Parks Station, 56 ... □ Sou	7
Legate, Stewart ...M 10	Sailorsrest, 44, 220 ... □ Sou	18
Lego, (1 mile s. of New Era, S 9) Perry	204, 226, 230	21
Leickhart, Moore ...S 15	Tullahoma, 56 ... Sou	19
Leigh Chapel, Tipton ...Q 2	Rialto, 38 ... □ Sou	37
Leighton, Madison	......	×
Leipers Fork, ● Williamson ...P 13	W. Harpeth, 44 ... □ Sou	120
Lella, Sullivan ...M 31	Bluff City, 115, 163 ... Sou	×
Lenoir City, 1 bank, ● Loudon ...Q 23	⊙ 115b, 234 ... Sou	×
Lenow, Shelby ...S 2	56q ... □ Sou	327
Lenox, (6¼ miles n. w. of Finley, O 8) Dyer	Dyersburg, 38 ... Am	×
Leo, (mail to Maynardville) Union ...N 25	Luttrell, 115 ... Sou	×
Leon, (4½ miles e. of Mayfield, O 18) Jackson	Double Springs, 58 ... Sou	4
Leoni, Cannon ...Q 17	McMinnville, 56 ... Sou	16
Leonidas, (2½ miles s. e. of Dumplin, P 26) Jefferson	Dandridge, 206, 236	×
Leotie, Johnson ...N 32	......	×
Lesbia, (5 miles w. of Dover, N 9) Stewart	Dover, 220	×
Lesters, Giles ...T 13	44e ... □ Sou	23
Let, (R. R. name *Lees*) Bledsoe ...R 20	56c ... □ Sou	×
Letsinger, (3 miles n. of Mabel, P 24) Knox	Concord, 115, 234 ... □ Sou	×
Lewis, (mail to Sailorsrest) Montgomery	44e ... □ Sou	×
Lewis, (mail to Cumberland City) Stewart	44e, 220 ... □ Sou	×
Lewisburg, 2 banks, ● Marshall ...R 14	⊙ 56f ... Sou	1,421
Lex, (8 miles w. of Trenton, P 6) ● Gibson	Trenton, 55 ... Sou	×
Lexie, Franklin ...T 16	Beanscreek, 56 ... Sou	20
Lexington, 1 bank, ● Henderson ...Q 7	⊙ 56p, q, r, s ... Sou	1,332
Liberty, 1 bank, ● Dekalb ...P 17	Brushcreek, 58 ... Sou	348
Libertyhill, Grainger ...N 26	115f ... □ Sou	×
Lichen, (Station Memphis P. O.) ● Shelby	See Memphis	×
Lickers Siding, (mail to East Chattanooga) Hamilton	115w ... □ Sou	×
Lickcreek, Hickman ...Q 12	Nunnelly, 56 ... Sou	35
Lida, Sullivan ...N 31	Bluff City, 115, 163 ... Sou	×
Life, (4 miles n. of Huron, R 7) Henderson	Huron, 56 ... □ Sou	×
Light, Wayne ...T 10	Iron City, 44 ... Sou	23
Lightfoot, Lauderdale ...Q 3	Ripley, 38 ... Am	38
Ligias, Campbell ...O 23	Briceville, 115 ... □ Sou	×
Lilburn, (5 miles s. of Chalklevel, O 9) Benton	Camden, 56 ... Sou	15
Lillamay, Cheatham ...O 12	Pegram, 56 ... □ Sou	12
Lillard, (mail to Lebanon) Wilson	56k ... □ Sou	×
Lilac, (mail to Rankins Depot) Cocke	115e ... □ Sou	×
Lillards Mills, Marshall ...R 13	Silvercreek, 56 ... Sou	28
Lillian, (3 miles w. of Ipe, R 24) Monroe	Vonore, 3 ... Sou	×
Lillydale, ● Pickett ...M 19	Celina, 201, 240	24
Limbs, Weakley ...N 6	Kenton, 55 ... Sou	18
Limestone, ● Washington ...N 30	⊙ 115a ... Sou	310
Limestone Cove, Unicoi ...O 31	Unicoi, 65 ... □ Sou	×
Limestone Springs, Greene ...P 29	Greeneville, 115 ... Sou	×
Lime Works, (mail to Erin) Houston	44e ... □ Sou	×
Linaria, Cumberland ...P 21	Spring City, 18 ... Sou	×
Lincoln, Lincoln ...T 15	Elora, 56 ... Sou	61
Lindauer, (R. R. name *Quercus*) Lawrence	140 ... Sou	11
Linden, 1 bank, ● Perry ...R 9	Perryville, 56, 204, 226, 230 ... Sou	400
Lindsays Mill, Campbell ...O 24	Coalcreek, 115, 160 ... Sou	×
Lineback, Carter ...N 32	Hampton, 26	×
Lineport, (mail to Tobaccoport) Stewart	220	×
Linespring, Sevier ...Q 26	Maryville, 115 ... Sou	×
Link, (3 miles s. e. of Versailles, Q 15) Rutherford	Christiana, 56 ... Sou	10
Linton, Davidson ...P 12	Bellevlew, 56 ... □ Sou	28
Linwood, Wilson ...O 16	Shopspring, 58 ... □ Sou	11
Linwood Landing, (mail to Tennemo) Dyer ...O 3	208, 212, 224	×
Lipe, (mail to Zach) Benton ...O 8	56b ... □ Sou	×
Lisbon, (4½ miles n. of Middleton, T 5) Hardeman	Middleton, 30, 115 ... G. & C., Sou	×
Lithia, (2½ miles n. w. of Bowen, N 27) Grainger	Bowen, 41 ... □ Sou	×
Little Barren, Union ...N 25	Powdersprings, 115 ... Sou	55
Little Chicago, (Station E Memphis, P. O.) ● Shelby	See Memphis	×
Little Chucky, Greene ...O 29	Myers, 115 ... □ Sou	×
Littlecrab, Fentress ...N 20	Monterey, 58 ... Sou	18
Little Doe, Johnson ...M 32	Vance, 115 ... □ Sou	×
Littlelot, Hickman ...Q 11	Centerville, 56 ... Sou	31
Little River, (mail to Flenniken) Blount	115n ... □ Sou	×
Littlerock Mills, Hickman ...P 12	Warner, 56 ... □ Sou	23
Litton, Bledsoe ...Q 20	Pikeville, 56 ... Sou	21
Littrells, (mail to Ashport) Lauderdale	208, 212, 224	×
Liveoak, Henry ...O 8	Springville, 44 ... Sou	23
Liverwort, (3 miles n. w. of Southside, N 11) Montgomery	Cunningham, 56 ... □ Sou	18
Livesay, (3 miles s. of Meadowfield, N 27) Hancock	Tate Springs, 41 ... Sou	×
Livingston, 1 bank, ● Overton ...N 19	Cookeville, 58 ... Sou	401
Lobelville, Perry ...Q 10	Waverly, 56 ... Sou	251
Locke, (4½ miles s. of Cuba, R 1) Shelby	Millington, 38 ... Am	×
Lockertsville, Cheatham ...N 13	Ashland City, 220	13
Lockport, Wilson ...N 16	240	×
Lockwoods Tannery, (mail to East Chattanooga) Hamilton	115w ... □ Sou	×
Loco, Maury ...Q 13	Carters Creek, 44 ... Sou	51
Locustmount, (r. f. d. from Jonesboro) Washington ...N 30	Jonesboro, 115 ... Sou	×
Locustspring, Greene ...N 29	Greeneville, 115 ... Sou	×
Lodebar, Maury ...Q 12	Tottys 56	18
Lodge, Marion ...T 17	Sherwood, 56 ... Sou	×
Lodi, (4 miles n. of Pinkney, T 11) Lawrence	Pinkney, 41 ... □ Sou	35
Lofton, (9 miles n. e. of Murfreesboro, P 15) Rutherford	Murfreesboro, 56 ... Sou	13
Logan, Weakley	......	×
Loganton, Unicoi ...O 30	Unaka Springs, 65 ... □ Sou	×
Lohman, Sumner ...N 14	Goodlettsville, 44 ... Sou	×
Lois, (5 miles s. of Lynchburg, S 15) Moore	Fayetteville, 56 ... Sou	63
Lonely, (7 miles s. w. of Waverly, O 10) Humphreys	Waverly, 56 ... Sou	×
Lone Mountain, Claiborne ...N 26	115f ... Sou	×
Lone Oak, (P. O. name Cunningham) Montgomery ...N 10	44h ... □ Sou	18
Lone Oak, (mail to Dildays) Stewart	204, 226, 230	×
Lonewillow, (3 miles s. w. of Nile, M 27) Hancock	Chesterfield, 56 ... Sou	×
Long, Henderson ...R 8	Rogersville, 115 ... Sou	31
Longcreek, Macon ...M 16	A. B. C., 11 ... Ad	21
Long Hollow, Union ...N 25	Caryville, 115 ... Sou	×
Longrock, (4 miles s. w. of Gypsy, O 7) Carroll	Hico, 56 ... □ Sou	17
Long Savannah, James ...S 21	Ooltewah, 115 ... □ Sou	12
Longs Mills, McMinn ...S 22	Athens, 57, 115 ... Sou	40
Longtown, (5½ miles s. of Mason, R 3) Fayette	Mason, 44 ... Sou	×
Longview, (6 miles w. of Fosterville, Q 15) Bedford	Fosterville, 56 ... Sou	180
Longville, (2½ miles n. of Dosset, O 24) Anderson	Longville, 115 ... Sou	×
Lonoke, (5 miles n. e. of Rutherford, O 5) Gibson	Rutherford, 55 ... Sou	×
Loo, (3 miles s. w. of Sharpschapel, N 25) Union	New Tazewell, 115 ... Sou	×
Lookout, (mail to Wauhatchie) Hamilton	56a ... □ Sou	×
Lookout Mountain, ● Hamilton ...T 19	16, 48, 56a, 90, 115g, t, w, 228, 230 ... □ Sou	452
Looney, (2 miles n. of Stonypoint, M 29) Hawkins	Rogersville, 115 ... Sou	×
Lorenation, (3¼ miles s. of Corryton, P 26) Knox	Corryton, 41, 115 ... Sou	×
Loretto, Lawrence ...T 11	44n ... Sou	85
Lorraine, Rhea ...Q 22	18b ... □ Sou	38
Lost Cove, (mail to Unaka Springs) Unicoi ...O 30	65	×
Lostcreek, Union ...N 25	Coalcreek, 115, 160 ... Sou	×
Lost Mountain, Greene ...N 29	Chuckey City, 115 ... Sou	×
Loudon, 2 banks, ● Loudon ...Q 23	⊙ 115b, 202, 210, 234 ... Sou	8[illegible]5
Louise, Montgomery ...N 11	44h, i ... Sou	29
Louisville, ● Blount ...Q 24	⊙ 3, 234 ... Sou	389
Louisville and Nashville Junction, (mail to Gallatin) Sumner	44a, 128	×
Lovedale, Sullivan ...M 30	Bluff City, 115, 163 ... Sou	×
Lovelace, (r. f. d. from Fallbranch) Greene ...N 30	Jonesboro, 115 ... Sou	×
Lovell, Knox ...P 24	Ebenezer, 115 ... □ Sou	×
Loves Landing, (mail to Boothspoint) Dyer ...O 3	208, 212, 224	×
Lovettville, Maury	Columbia, 44, 56 ... Sou	30
Loyle, (5 miles n. of Leapyear, S 20) Wayne	Mannie, 56 ... Sou	×
Lowe, Rutherford ...Q 16	Rucker, 56 ... Sou	11
Lowe, (mail to Ooltewah) James	115o ... □ Sou	×
Lower Slough, (mail to Bessie) Lake	208, 212, 224	>
Lowland, (4 miles s. of Springvale, O 28) Hamblen	Morristown, 41, 115 ... Sou	×
Lowryville, Hardin ...T 9	Gibbs, 204, 226, 230	39
Loyd, (mail to Pikeville) Bledsoe ...R 20	Pikeville, 56 ... Sou	×
Loyston, Union ...O 24	Coalcreek, 115, 160 ... Sou	17
Lucas, Hawkins ...M 29	Rogersville, 115 ... Sou	×
Lucerne, Lewis ...R 12	Crestview, 44 ... Sou	15
Lucilla, Jefferson ...O 26	Strawberry Plains, 115 ... Sou	×
Luckett, (3 miles s. w. of Lightfoot, Q 3) Lauderdale	Ripley, 38 ... Am	×
Luckey, (2 miles n. w. of Gath, Q 17) Warren	McMinnville, 56 ... Sou	10
Lucknow, Rhea ...Q 21	228, 234	
Lucy, ● Shelby ...S 2	38d ... Am	100
Luke, (r. f. d. from Jonesboro) Washington	Jonesboro, 115 ... Sou	×
Lularville, (mail to Rutledge) Grainger ...N 26	41 ... □ Sou	×
Luna, (4 miles n. e. of Archer, S 11) Marshall	Talley, 56 ... Sou	19
Lunns Store, Marshall ...Q 14	Silvercreek, 56 ... Sou	13
Lupton, Anderson ...P 24	Marlow, 115 ... □ Sou	×
Luray, Henderson ...R 6	56q ... Sou	×
Luskville, (6 miles e. of Calhoun, S 22) McMinn	Cambria, 3 ...	11
Luterton, Benton ...O 9	Bigsandy, 44 ... Sou	×
Luther, Hancock ...M 27	Tate Springs, 41 ... Sou	×
Luton, (2½ miles s. w. of Parham N 14) Sumner	Gallatin, 11, 44 ... Ad	14
Luttrell, ● Union ...Q 25	⊙ 115f ... Sou	×
Lutts, Wayne ...S 9	Mannie, 56 ... Sou	13
Luzon, (2 miles n. of Pinewood, P 11) Hickman	Graham, 56 ... Sou	×
Lyceum, Sullivan ...M 30	Vances, 115 ... □ Sou	×
Lydia, (r. f. d. from Johnson City) Washington	Johnson City, 26, 65, 115 ... Sou	×
Lyles, (mail to Southside) Montgomery	220	×
Lyles, Hickman ...P 11	⊙ 56l, m ... Sou	56
Lynchburg, 1 bank, ● Moore ...S 15	Tullahoma, 56 ... Sou	417
Lynnville, 1 bank, ● Giles ...S 13	⊙ 44e ... Sou	280

M

TOWN. COUNTY. INDEX.	RAILWAY, or, if not on a Railroad, nearest station. EX.	POP.
McAllisters Crossroads, Montgomery ...N 11	Dogwood, 44 ... Sou	31
McAnna, (4 miles e. of Hornbeck, N 4) Obion	Obion, 38 ... Am	23
McBride, Crockett ...P 4	Halls, 38 ... Am	×
McBurg, Lincoln ...T 14	Fayetteville, 56 ... Sou	130
McCains, Maury ...R 13	Glendale, 44 ... □ Sou	13
McCays, Polk ...T 23	3 ... Sou	×
McClain, (6 miles w. of Peryear, M 8) Henry	Peryear, 56 ... Sou	×
McColnsville, (4½ miles s. of Gainsboro, N 18) Jackson	Gainsboro, 240	×
McConnell, Obion ...N 6	⊙ 38a ... □ Am	60
McCulloch, (2 miles s. of Bairds Mills, O 15) Wilson	Shopspring, 58 ... □ Sou	15
McDearman, (6 miles e. of Gainesboro, N 18) Jackson	Cookeville, 58 ... Sou	11
McDonald, Bradley ...T 21	115b ... □ Sou	50
McEwen, ● Humphreys ...O 10	⊙ 56f ... Sou	364
McFarland, Polk ...T 23	⊙ 3 ... Sou	×
McGee, Monroe ...R 24	3 ... Sou	×
McGrew, (2½ miles n. of Pulaski, S 13) Giles	Pulaski, 44 ... Sou	×
McHaney, Henderson ...P 7	Medina, 38 ... Am	×
McIllwain, (2 miles s. e. of Chaseville, P 8) Benton	Camden, 56 ... Sou	21
McKenzie, 1 bank, ● Carroll ...O 7	⊙ 44e, 56b ... Sou	1,256
McKinley, (8 miles s. of Maryville, Q 25) Blount	Maryville, 115 ... Sou	×
McKinnon, Houston ...N 9	44e ... Sou	108
McLemoresville, ● Carroll ...P 7	Trezevant, 44 ... Sou	205
McMillan, Knox ...P 25	115a ... Sou	×
McMinnville, 2 banks, ● Warren ...Q 18	⊙ 56h ... Sou	1,980
McNairy, ● McNairy ...S 6	⊙ 55b ... Sou	
McNebb Mine, (mail to Kelleys Ferry) Marion ...T 19	228, 230	×
McPheetersbend, Hawkins ...M 22	Jonesboro, 115 ... Sou	×
McPherson, Bradley ...S 21	Charleston, 115 ... Sou	×
McPherson, (mail to Rockwood) Roane	100	×
Mabel, Knox ...P 24	Concord, 115, 234 ... Sou	×
Mack, Lauderdale ...Q 2	Henning, 38 ... Am	13
Macon, ● Fayette ...T 3	Oakland, 56 ... Sou	245
Maddox, (3 miles n. of Nixon, S 8) Hardin	Savannah, 204, 226, 230	×
Madenville, (r. f. d. from Jonesboro) Washington	Jonesboro, 115 ... Sou	×
Madge, (4½ miles n. of Arlington, S 2) Shelby	Arlington, 44 ... Sou	×
Madie, (2½ miles n. e. of Ridgely, N 4) Lake	Tiptonville, 222	18
Madison, ● Davidson ...O 11	44a, 240 ... Ad	45
Madisonville, 1 bank, ● Monroe ...R 23	⊙ 3 ... Sou	486
Mae, (2½ miles n. of Cosby, Q 28) Cocke	Newport, 115 ... Sou	×
Magellen, McMinn ...R 21	Riceville, 115 ... Sou	11
Maggart, Smith ...O 17	240	17
Maggie, (5 miles s. of Decatur, R 21) Meigs	Athens, 57, 115 ... Sou	12
Magness Mills, Dekalb ...P 17	Walling, 56 ... Sou	25
Magnetic, (4 miles e. of Lostcreek, N 25) Union	Coalcreek, 115, 160 ... Sou	×
Magnolia, Houston ...O 10	51	16
Mahone, Wilson ...P 16	Watertown, 58 ... Sou	11
Mahoney, (r.f.d. from Limestone) Greene	Limestone, 115 ... Sou	×
Major, (2 miles s. of Bairds Mills, O 15) Wilson	Greenwood, 58 ... Sou	14
Malesus, Madison ...R 6	38b ... Am	36
Mallard, Maury ...Q 13	Godwin, 44 ... Sou	15
Malloys, (mail to Franklin) Williamson ...P 13	44e ... □ Sou	×
Maloney, Meigs ...R 21	228, 234	39
Maloneyville, (P. O. name Lay) Knox ...O 25	115f ... □ Sou	×
Maltsberger, Greene ...N 29	Chuckey City, 115 ... Sou	×
Manchester, 2 banks, ● Coffee ...R 16	⊙ 56h ... Sou	726
Manila, (4 miles n. of Tellico Junction, R 23) McMinn	Tellico Junction, 3, 136 ... Sou	×
Manis, (7½ miles n. of Rogersville, N 28) Hawkins	Rogersville, 115 ... Sou	×
Manly, (2½ miles n. e. of Tampico, O 26) Grainger	Mossycreek, 115 ... Sou	×
Manlyville, Henry ...O 8	Springville, 44 ... Sou	85
Mannie, (R. R. name *Allens Creek*) Wayne ...S 10	56l ... Sou	256
Mansfield, Henry ...O 8	⊙ 56p ... Sou	138
Mansford, Franklin	......	×
Manson, (3 miles w. of Bostland, N 20) Fentress	Monterey, 58 ... Sou	28
Maplegrove, Bradley ...T 21	Marble Switch, 115 ... Sou	10
Maples, Grainger ...O 26	Leas Springs, 41 ... Sou	×
Maplewood, (mail to Nashville) Davidson ...O 14	44a ... □ Sou	×
Marables Crossing, (mail to Corbandale) Montgomery	44d ... Sou	×
Marble Switch, (2½ miles n. w. of Cleo, T 21) Bradley	115p ... □ Sou	×
Marbleton, Unicoi ...N 31	65 ... □ Sou	×
Marbuts, Giles ...T 12	Prospect Sta., 44 ... Sou	55
Marcella, Lawrence ...S 12	Brace, 44 ... Sou	×
Marcum, Claiborne ...M 26	Arthur, 115 ... Sou	×
Marengo, Jackson ...N 18	Cookeville, 58 ... Sou	11
Marion, (P. O. name Dogwood) Montgomery ...N 10	44k ... Sou	50
Marion, (2½ miles w. of Beidlemans, M 32) Sullivan	Beidlemans, 35	×
Mark, (3½ miles s. of Laguardo, N 25) Wilson	Laguardo, 240	×
Marlow, (R. R. name *Ivy*) Anderson ...O 21	115l ... Sou	×
Marrowbone, Cheatham ...O 13	220	19
Marrs Landing, (mail to Darnall) Lake ...M 3	208, 212, 224	×
Marsh, (4 miles e. of Pope, R 9) Perry		
Martel, Loudon		
Martha, (mail to Naola) Cannon	Morrison, 56 ... Sou	
Martin, 1 bank, ● Weakley ...N 6	⊙ 38a, 56b ... Am., Sou	1,73[illegible]
Martins Mills, Wayne ...S 9	Mannie, 56 ... Sou	51
Marvel, (3½ miles s. e. of Madison, O 14) Davidson	Madison, 44, 240 ... Ad	×
Marvin, (3½ miles n. e. of Mohawk, O 28) Greene	Mohawk, 115 ... Sou	×
Mary, (2½ miles w. of Loyston, O 24) Union	Coalcreek, 115, 160 ... Sou	×
Maryville, 2 banks, ● Blount ...Q 25	115n ... Sou	1,793
Masada, (1½ miles n. of Difficult, N 17) Smith	Carthage, 58, 240 ... Sou	15
Mascot, Knox ...O 26	115a ... Sou	×
Mason, ● Tipton ...R 3	⊙ 44f ... Sou	448
Masonhall, Obion ...N 5	Kenton, 55 ... Sou	12
Massengills, (1 mile n. of Tampico O 26) Grainger	Rutledge, 41 ... Sou	×
Massey, Shelby ...T 2	115r ... □ Sou	×
Masseyville, Chester ...S 6	McNairy, 55 ... Sou	25
Massies, (mail to Corona) Tipton	208, 212, 224	×
Match, (2 miles n. e. of Beechland, Q 13) Maury	Columbia, 44, 56 ... Sou	180
Matlock, (2 miles n. of Eatons Crossroads, P 23) Loudon	Lenoir City, 115, 234 ... Sou	×
Matney, Johnson ...M 33	See Bristol	×
Maudetta, (2 miles e. of Starnes, M 29) Hawkins	Rogersville, 115 ... Sou	×
Mauks, (r. f. d. from Chucky City) Washington ...O 30	Chuckey City, 115 ... Sou	×
Maury City, ● Crockett ...Q 4	Bells, 44 ... Sou	166
Maxey, (5 miles n. w. of Newbern, O 4) Dyer	Newbern, 38 ... Am	×
Maxim, (mail to Summitville) Coffee	56 ... Sou	×
Maxwell, Franklin ...T 16	⊙ 56f ... Sou	44
Mayday, (r. f. d. from Jonesboro) Washington ...O 30	Hossville, 115 ... Sou	×
Mayella, Rutherford ...O 15	Smyrna, 56 ... Sou	29
Mayfield, Jackson ...O 18	Double Springs, 58 ... Sou	12
Mayflower, (r. f. d. from Jonesboro) Washington	Jonesboro, 115 ... Sou	×
Mayland, (R. R. name *Johnson Stand*) Cumberland ...O 19	140, a, b ... Sou	20
Maymead, (P. O. name Vaughtsville) Johnson ...N 33	163d, 166 ... Sou	×
Maynardville, ● Union ...O 25	Luttrell, 115 ... Sou	189
Mayo, Knox ...P 25	Caswells Sta., 115 ... Sou	×
Mayspring, Grainger ...O 27	Rutledge, 41 ... Sou	93
Mayville, (3 miles n. e. of Capleville, T 1) Shelby	Capleville, 43 ... Sou	×
Meacham, Dyer	Newbern, 38 ... Am	×
Meade, (3 miles e. of Sparkman, Q 19) Van Buren	Onward, 56 ... □ Sou	×
Meadow, Loudon ...Q 24	3	×
Meadowbrook, (r.f.d. from Jonesboro) Washington ...N 30	Jonesboro, 115 ... Sou	×
Meadowfield, Hancock ...N 27	Tate Springs, 41 ... Sou	×
Meads, (mail to Concord) Knox	115b ... Sou	×
Meagsville, Jackson ...N 18	240	28
Mecca, McMinn ...S 23	Nonaburg, 57	31
Mechanicsville, Cannon ...P 16	McMinnville, 56 ... Sou	27
Meda, Weakley ...N 6	38a ... Am	14
Medina, ● Gibson ...P 6	⊙ 38a ... Am	588
Medon, ● Madison ...R 6	⊙ 38b ... Am	189
Meigs, Meigs ...R 21	228, 234	23
Melee, (r. f. d. from Sevierville) Sevier	Trotters Store, 206, 236	×
Melrose, (9 miles n. of Wartburg, O 22) Morgan	Lancing, 18 ... Sou	×
Melrose, (P. O. name Munch) Tipton ...R 3	38d ... Am	×
Melville, (mail to Daisy) Hamilton ...S 20	18b ... Sou	×
Melvine, Bledsoe ...Q 20	Pikeville, 56 ... Sou	36
Memento, (9 miles e. of Bullsgap, N 28) Greene	Bullsgap, 115 ... Sou	×
MEMPHIS, 18 banks, ● Shelby ...S	⊙ 25, 38d, f, 42, 43, 44f, 51, 56q, 115r, 124, 264, 170, 200, ... 222, 225 ... Am., Pac., Sou., W., F. & Co	102,320
Mentor, Blount ...P 25	3 ... □ Sou	×
Mercer, Madison ...R 5	⊙ 56q ... Sou	35
Meridian, (7 miles n. of Dresden, N 6) Weakley	Dresden, 56 ... Sou	×
Merritt, Giles ...T 12	Pulaski, 44 ... Sou	×
Merriwether, (R. R. name *Needmore*) Montgomery ...M 11	44g ... □ Sou	26
Metcalf, Houston ...O 10	Erin, 44 ... Sou	×
Michie, McNairy ...T 7	Guys, 55 ... □ Sou	×
Middleburg, Hardeman ...S 4	38b ... □ Am	×
Middlecreek, Sevier ...P 26	Newport, 115 ... Sou	×
Middlefork, Henderson ...R 7	Huron, 56 ... □ Sou	58
Middleton, ● Hardeman ...T 5	⊙ 30, 115r ... G. & C., Sou	287
Midland, Rutherford ...Q 15	Fosterville, 56 ... Sou	58
Midway, ● Greene ...O 28	115a ... Sou	98
Mulvray, Houston	......	78
Mifflin, ● Chester ...R 7	Luray, 56 ... Sou	125

Tenn 6

Ad., Adams Ex. Am., American Ex. G. & C., Gulf & Chicago Ex. Pac., Pacific Ex. Sou., Southern Ex.

TOWN. COUNTY.	INDEX.	RAILWAY, or, if not on a Railroad, nearest station.	EX.	POP.
Milan, 2 banks, ● Gibson	P 6	⊙ 38a, 44e, f	Am., Sou	1,682
Milburton, (r. f. d. from Limestone) Greene	N 30	Chuckey City, 115	Sou	×
Miles, (mail to Ashland City) Cheatham		220		×
Miles, (3 miles s. w. of Bumpus Mills, 10) Stewart		Dover, 220		×
Miles Crossroads, Clay	M 18	Celina, 201, 240		×
Millbrook, (r. f. d. from Limestone) Washington	N 30	Limestone, 115	Sou	×
Millcreek, (P. O. name Hite) Davidson	O 14	56k	▭ Sou	×
Millcreek, ● Morgan	O 23	Sunbright, 18	Sou	23
Milldale, (5 miles n. e. of Hubertville, M 13) Robertson		Springfield, 44	Sou	21
Milledgeville, McNairy	S 7	Finger, 55	▭ Sou	288
Miller, (mail to Jonesboro) Washington		115a	▭ Sou	×
Millers, Blount	Q 25	Maryville, 115	Sou	×
Millican, (r. f. d. from Sevierville) Sevier		Mascot, 115	▭ Sou	×
Milligan, (r. f. d. from Johnson City) ● Carter	N 31	26		100
Millington, ● Shelby	R 2	⊙ 38d	Am	499
Millpoint, Sullivan	M 31	Vances, 115	▭ Sou	38
Mill spring, Jefferson	O 26	Mossycreek, 115	Sou	40
Millville, Lincoln	T 13	Fayetteville, 56	Sou	58
Milton, ● Rutherford	P 16	Murfreesboro 56	Sou	56
Mimosa, Lincoln	S 15	Fayetteville, 56	Sou	×
Mims, (4 miles n. of Worsham, N 14) Sumner		Hendersonville, 44	Ad	28
Mine Lick, (P. O. name Al) Putnam	O 18	58a	▭ Sou	138
Mingo, Claiborne	M 25	44e	▭ Ad	×
Minkton, Claiborne	N 26	New Tazewell, 115	Sou	×
Minnick, (4 miles w. of Elbridge, N 4) Obion		Obion, 38	Am	12
Minnowford, Giles	T 12	Prospect Sta., 44	Sou	8
Minorhill, Giles	T 12	Lesters, 44	▭ Sou	13
Mint, Blount	Q 25	Maryville, 115	Sou	×
Miranda, Overton	N 19	Algood, 58	Sou	13
Miser, Blount	Q 24	Friendsville 3		25
Mission Ridge, (mail to Chattanooga) Hamilton		5, 115b	▭ Sou	×
Mission Ridge Tunnel, (mail to Sherman Heights) Hamilton		115b	▭ Sou	×
Mitchburg, Hancock	M 28	Rogersville, 115	Sou	×
Mitchell, ● Robertson	M 14	Mitchellville, 44	Ad	15
Mitchells Landing, (mail to Ayers) Dyer		208, 212, 224		×
Mitchellville, ● Sumner	M 15	44a	Ad	140
Mixie, Carroll	O 8	McKenzie, 44, 56	Sou	19
Mizell, (3 miles s. of Lenoir City, Q 23) Loudon		Lenoir City, 115, 234	Sou	×
Mockeson, Lawrence	T 12	Pleasantpoint, 44	Sou	11
Model, Stewart	M 9	Dildays, 204, 226, 230		8
Modoc, (3½ miles s. e. of Ardee, M 10) Montgomery		Clarksville, 44, 220	Sou	×
Moffatt, Obion	N 5	38c, e	▭ Am	×
Mohawk, ● Greene	O 28	⊙ 115a	Sou	×
Mole, Hawkins	N 29	Rogersville, 115	Sou	×
Molino, Lincoln	T 14	Fayetteville, 52, 56	Sou	73
Moltke, Stewart	N 9	204, 226, 230		18
Mona, (7 miles e. of Smyrna, P 14) Rutherford		Smyrna, 56	Sou	27
Monoville, Smith	N 17	Carthage, 58, 240	Sou	18
Monroe, Overton	N 20	Monterey, 58	Sou	125
Monteagle, ● Marion	S 17	⊙ 56e	Sou	310
Monterey, ● Putnam	O 19	[illegible], 140a	Sou	348
Montezuma, Chester	R 6	Henderson, 55	Sou	118
Montgomery Park, (mail to Aulon) Shelby		56q	▭ Sou	×
Montvale, Blount	Q 25	Maryville, 115	Sou	×
Moodyville, Pickett	N [illegible]	Monterey, 58	Sou	12
Moon, Wayne	[illegible]	Lawrenceburg, 44	Sou	11
Moore, (P. O. name Goo[illegible]) White		[illegible]	Sou	×
Mooresburg, ● Hawkins	N 27	Holston, 41	▭ Sou	85
Mooresville, Marshall	R 13	Culleoka, 44	Sou	47
Mooring, (6 miles s. of Tiptonville, N 3) Lake		Tiptonville, 222		15
Moreland, (R. R. name *Doe*) Johnson	N 32	163d	▭ Sou	×
Morelock, (2½ miles n. e. of Romeo, N 29) Greene		Sharon, 38	Am	×
Morgan, Henderson	Q 8	Wildersville, 5	Sou	[illegible]
Morgan Springs, Rhea	R [illegible]	Dayton, 18, 22, 228, 234	Sou	16
Morganton, Loudon	Q 24	Greenback, 3		89
Moriah, ([illegible] miles [illegible] of Hornbeak, N 4) Obion		Obion, 38	Am	×
Morning Star, (r. f. d. from Jonesboro) Washington	N 30	Jonesboro, 115	Sou	×
Moross, (mail to Chattanooga) Hamilton		115w	▭ Sou	×
Morris Chapel, Hardin	S 7	Coffee Landing, 204, 226, 230		18
Morrisgap, Roane	Q 22	Kingston, 202, 210, 228, 234		×
Morrison, Warren	R 17	56h	Sou	88
Morristown, 2 banks, ● Hamblen	O 29	⊙ 41, 115a, e	Sou	2,973
Morrow, (mail to Nashville) Davidson		West Nashville, 44, 220	▭ Sou	×
Moscow, ● Fayette	T [illegible]	⊙ 115r, s	Sou	189
Mosheim, ● Greene	O 29	115a	Sou	88
Mosleys Ferry, (mail to Sobel) Montgomery		220		×
Moss, Clay	M 18	Celina, 201, 240		17
Mossycreek, 1 bank, ● Jefferson	O 27	⊙ 115a	Sou	830
Mount, (mail to Elizabethton) Carter	N 32	163a	▭ Sou	×
Mountain City, ● Johnson	M 33	see Bristol		298
Mountain Junction, (mail to Chattanooga) Hamilton		16, 115w		×
Mountain Line Junction, (mail to Chattanooga) Hamilton		115w	▭ Sou	×
Mountain Road Switch, (mail to Chattanooga) Hamilton		115w	▭ Sou	×
Mountainville, Monroe	R 24	McGhee, 3		×
Mountairy, Sequatchie	R 19	56c	▭ Sou	21
Mountcarmel, (5 miles s. of Covington, R 3) Tipton		Covington, 38	Am	×
Mount Horeb, Jefferson	O 27	Mossycreek, 115	Sou	390
Mount Hurricane, (mail to Cherry grove) Montgomery		[illegible]		×
Mount Juliet, ● Wilson	O [illegible]	[illegible]	Sou	35
Mount Olives, (mail to Knoxville) Knox		115n	▭ Sou	×
Mount Pelia, Weakley	N 5	Martin, 38, 56	Am., Sou	58
Mountpleasant, 2 banks, ● Maury	R 12	⊙ 44n	Sou	2,007
Mount Sterling, (1½ miles n. e. of Bearbranch, Q 18) Dekalb		Bishop, 56	▭ Sou	×
Mount Vernon, Monroe	R 23	136		86
Mount Vernon, (mail to Seg) Montgomery		220		×
Mountview, (mail to Antioch) Davidson	O 14	56a	▭ Sou	×
Mountvista, Henry	N 8	Paris, 44, 56	Sou	×
Mousetail, Perry	Q 9	204, 226, 230		100
Mouth Harpeth, (mail to Betsytown) Dickson		220		×
Mouth Wildcat, (mail to Sailorsrest) Stewart		220		×
Mouth Yellow Creek, (mail to Sailorsrest) Stewart		220		×
Mowd, Maury	Q [illegible]	Parks [illegible]	Sou	20
Moxie, (2½ miles s. w. of [illegible], O 15) Wilson		Lebanon, [illegible]	Sou	13
Mud Landing, (mail to Ashport) Lauderdale	Q 2	208, 212, 224		×
Mud Tavern, (mail to Hite) Davidson		56k	▭ Sou	×
Mug, (3½ miles n. e. of Conasauga, T 22) Polk		Cleveland, 115	Sou	×
Mulberry, ● Lincoln	S 15	Fayetteville, 52, 56	Sou	113
Mulberrygap, Hancock	M 28	New Tazewell, 115	Sou	75
Mullins, Shelby	S [illegible]	⊙ 56q	Sou	×
M[illegible]ows, Robertson	M 14	Portland, 44	Ad	51
Munch, (R. R. name M[illegible]) Tipton	R [illegible]	38[illegible]	Am	×
Munford, Tipton	R 2	Atoka, 38	Am	26
Mungo, (4 miles s. of Midway, O 28) Greene		Midway, 115	Sou	×
Munsey, (4 miles n. e. of Leeville, O 15) Wilson		Leeville, 56	Sou	×
Murfreesboro, 2 banks, ● Rutherford	P 15	⊙ 56a	Sou	3,999
Murphy, (2½ miles n. w. of Rita, O 25) Knox		Rita, 115	▭ Sou	×
Murray, (3½ miles s. of Cumberland Furnace, O 11) Dickson		Cumberland Furnace, 44	Sou	×
Murrays, (mail to Chattanooga) Hamilton		115w	▭ Sou	×
Muse, (2½ miles e. of Garrettsburg, P 8) Carroll		Buenavista, 56	Sou	13
Myers, (mail to Bridgeport) Cocke		115e	▭ Sou	×
Myers, (R. R. name *Rader*) Greene	O 29	115a	▭ Sou	×
Mynatt, Knox	O 25	Rita, 115	▭ Sou	×
N				
Naillon, Cocke	Q 28	Delrio, 115	Sou	×
Nameless, Jackson	O 18	Al, 58	▭ Sou	15
Nance, (3 miles n. e. of Fallcreek, R 14) Bedford		Shelbyville, 56	Sou	16
Nancy, Lewis	R 11	56l	▭ Sou	11
Nankipoo, Lauderdale	P 3	Halls, 38	Am	15
Naola, Coffee	R 17	Summitville, 56	Sou	21
Naomi, Williamson	P 12	Kingston Springs, 56	Sou	×
Napier, ● Lewis	R 11	⊙ 44o	▭ Sou	27
Napier Junction, (P. O. Crestview) Lawrence	R 11	44n, o	▭ Sou	113
Narrows, (5 miles n. of Kingston Springs, P 12) Cheatham		Kingston Springs, 56	Sou	×
NASHVILLE, 14 banks, ● Davidson	O 13	⊙ 44a, b, 5b4, 56a, b, 220, 240	Ad., Sou	80,865
Nathan, (5 miles s. w. of Tomscreek, Q 29) Perry		Perryville, 6, 204, 226, 230	Sou	14
National Cemetery, (mail to Chattanooga) Hamilton		115w	▭ Sou	×
National Cemetery, (mail to Memphis) Shelby	S 1	44f, 51	Sou	

TOWN. COUNTY.	INDEX.	RAILWAY, or, if not on a Railroad, nearest station.	EX.	POP.
Natural Bridge, (mail to Lookout Mountain) Hamilton		18		
Nauvoo, (7 miles n. w. of Dyersburg, O 4) Dyer		Dyersburg, 38, 128	Am	
Navehill, Union	N 26	New Flatcreek, 115	Sou	
Naylors, (mail to Bearspring) Stewart		220		
Neas, (3½ miles s. of Limestone Springs, P 29) Greene		Greeneville, 115	Sou	
Neboville, Gibson				
Nebraska Landing, (mail to Halespoint) Lauderdale	P [illegible]	208, 212, 224		
Needham, (2½ miles s. of Dougal, O 26) Grainger		Rutledge, 41	Sou	
Needmore, (P. O. name Merriwether) Montgomery	M 11	44g	▭ Sou	26
Neelys, Madison	R 5	56q	Sou	×
Nellita, (2½ miles e. of Jalapa, S 23) Monroe		Tellico Plains, 57		×
Nellie, (r. f. d. from Jonesboro) Washington	N 30	Jonesboro, 115	Sou	×
Nelsonville, Union	O 25	Coalcreek, 115, 160	Sou	×
Neptune, Cheatham	N 12	Ashland City, 220		18
Nero, (R. R. name *Grover*) Madison	R 6	56q	▭ Sou	13
Netherland, Overton	O 19	Algood, 58	Sou	9
Nettle Carrier, Overton	N 19	Monterey, 58	Sou	28
Neva, (P. O. name Bakersgap) Johnson	N 33	163d	Sou	×
Neverfall, Cumberland	P 20	Bonair, 56	Sou	×
New, Warren	Q 17	Morrison, 56	Sou	14
Newark, White	P 17	Cookeville, 58	Sou	19
Newbern, 2 banks, ● Dyer	O [illegible]	[illegible]	Am	1,525
Newbill, Carroll	O 7	Hico, 56	Sou	13
Newburg, Lewis	R [illegible]	Hohenwald, 56	Sou	×
New Canton, Hawkins	M 29	Rogersville, 115	Sou	×
Newcastle, Hardeman	S 4	Whiteville, 56	Sou	56
Newcomb, ● Campbell	M 24	⊙ 115h	Sou	13
Newell, (4 miles e. of Yorkville, O 5) Gibson		Newbern, 38	Am	×
New Era, Perry	R 9	204, 226, 230		36
New Flatcreek, Union	N [illegible]	115f	Sou	×
Newhope, Hawkins	N 29	Rogersville, 115	Sou	×
New Kent, Fayette	T 3	Rossville, 115	Sou	×
New Knobcreek, Sevier	P 26	Mascot, 115	Sou	×
Newman, (2½ miles [illegible] of Ball camp, P 24) Knox		Bearden, 115	▭ Sou	×
Newmansville, Greene	N 29	Chuckey City, 115	Sou	26
Newmarket, ● Jefferson	O 26	⊙ 115a	Sou	430
New Middleton, ● Smith	O 16	Brushcreek, 58	Sou	248
Newport, 1 bank, ● Cocke	P 27	⊙ 115e	Sou	1,630
New Portland, (mail to Danville) Houston	N 9	204, 226, 230		×
New Prospect, Union	N [illegible]	New Tazewell, 115	Sou	×
New Providence, ● Montgomery	M 11	Clarksville, 44, 220	Sou	938
Newriver, ● Scott	N [illegible]	[illegible]	Sou	235
Newsoms Station, Davidson	P 13	6b	▭ Sou	×
New Tazewell, (R. R. name *Tazewell Station*) ● Claiborne	N 26	⊙ 115f	Sou	×
Newton, (2 miles s. w. of Winesap, Q 2[illegible]) Cumberland		Pikeville, 56	Sou	38
Newtons House, (mail to Cheaphill) Cheatham		220		×
New York, (mail to Corbandale) Montgomery	N 11	220		×
Nich, (3½ miles e. of Noeton, N 27) Grainger		Noeton, 41	▭ Sou	×
Nichols, (4 miles s. e. of Ellejoy, P 25) Blount		Maryville, 115	Sou	×
Nickajack Cave, (mail to South Pittsburg) Marion		[illegible]		×
Nile, (3 miles e. of Xerxes, M 27) Hancock		Rogersville, 115	Sou	×
Nina, (2½ miles n. of Oakgrove, O 27) Jefferson		Whitepine, 115	Sou	×
Nine Mile, Bledsoe	Q 20	[illegible]	Sou	25
Niota, ● McMinn	R [illegible]	[illegible]	Sou	100
Nixon, Hardin	T 8	Savannah, 204, 226, 230		20
Noah, Coffee	R 16	Wartrace, 56	Sou	98
Nobles, (3 miles w. of M[illegible], N 8) Henry		Paris, 44, 56	Sou	
Noeton, Grainger	N 27	⊙ 41	Sou	
Nola Chuckey, (r. f. d. from Limestone) Washington	O 30	Limestone, 115	Sou	
Nolensville, ● Williamson	P 14	Lavergne, 56	Sou	
[illegible]				
Nolins, (mail to Tiptop) Stewart				
Nonaburg, McMinn	R [illegible]			
Nonaville, (7 miles n. of Greenhill, O 14) Wilson		240		
Nonconnah, (mail to Whitehaven) Shelby		38f	▭ Am	
Norma, Scott	N 23	Buckeye, 115	▭ Sou	
Norman, [illegible]				
Normandy, ● Bedford	R 16	[illegible]	Sou	
Norris, Johnson	N 32	Hampton, 26		
Northford (r. f. d. from Parker) Decatur	Q 9	Perryville, 56, 204, 226, 230	Sou	
Northfork, Henry	N 7	Peryear, 56	Sou	
North Springs, Jackson	N 18	Carthage, 58, 240	Sou	
North[illegible], (R. R. name [illegible]) Cumberland	P 21	140a	▭ Sou	×
Norwood, (R. R. name [illegible]) Madison	Q 6	38a	▭ Am	×
Norwoods, (mail to B[illegible]) Lincoln	T 11	56a	Sou	×
Notchy, (2½ miles s. e. of Tevis, R 24) Monroe		Madisonville, 3		×
Nough, (4 miles s. of Delrio, P 28) Cocke		[illegible]	Sou	×
Nubia, (3 miles s. [illegible] New Roe, Ky.) Sumner				×
Number One, Sumner	N [illegible]	[illegible] 11	Ad	8
Nunlea, (1½ miles n. w. of Mosheim, O 29) Greene		Mosheim, 115	Sou	×
Nunnelly, Hickman	Q [illegible]	⊙ 56l	Sou	×
Nutbush, Haywood	Q [illegible]	Brownsville, [illegible]	Sou	56
Nutt, Lewis	R [illegible]	Shubert, 56	Sou	4
O				
Oak, (6 miles e. of McKenzie, O 7) Carroll		McKenzie, 44, 56		
Oakdale, ● Morgan	P [illegible]	⊙ 18a, b, 115i	Sou	215
Oakfield, (P. O. name Norwood) Madison	Q 6	38a	▭ Am	
Oakgrove, Jefferson	O 27	Whitepine, 115	Sou	
Oakhill, Overton	N 19	Monterey, 58	Sou	
Oakknob, Macon	M 16	Sugargrove, 11	▭ Ad	
Oakland, ● Fayette	S 3	⊙ 56q		
Oakley, ● Overton	N 19	Monterey, 58		
Oakman, (P. O. name Dutch) Grainger	N 26	115f	▭ Sou	
Oakplain, (3 miles n. of Henrietta, N 14) Montgomery		Cunningham, 44	▭ Sou	
Oakview, (2½ miles [illegible] of Sugartree, P 9) Decatur		204, 226, 230		
Oakville, Shelby	T 1	43		
Oakwood, Montgomery	M 10	Clarksville, 44, 220		
Oasis, (6 miles s. of McMinnville, Q 18) Warren		McMinnville, 56		
Oates Island, Marion	T 18	228, 230		
Obannon, Macon	M [illegible]			
Obed, Morgan				
Obion, 1 bank, ● [illegible]	N [illegible]			
Ocellus, Giles		[illegible]		
Ocoee, Polk				
O'Conners, (1½ miles w. of Cherrycreek, P 19) White		Sparta, 56	Sou	
Odd, (2 miles s. [illegible], N 25) Claiborne		Lafollette, 160		
Odd Fellows Hall, Giles	S 1[illegible]	[illegible]	Sou	
Odenville, Carter	N [illegible]	[illegible]		
Odum, (10 miles n. of Lebanon, O 15) Wilson				
Offutt, Anderson	O [illegible]			
Ogden, Rhea	R [illegible]	Dayton, [illegible]		
Ogles, Sevier	Q [illegible]	Newport, 115	Sou	
Oglesby, Davidson	P 15	Brentwood, 44	Sou	
Okolona, (r. f. d. from Johnson City) Carter	N 31	65	Sou	
Oldfort, Polk	T 21	Cleveland, 1	Sou	
Old Hickory, (r. f. d. from Edgefield) Davidson	O 14	240		
Olds, (5 miles s. of Waynesboro, S 10) Wayne		Mannie, 56	Sou	
Oldtown, Claiborne	M 25	Arthur, 115	Sou	
Olio, Macon	R 19	Bishop, 56	Sou	
Olivehill, (10 miles s. w. of Sorby, S 9) Hardin		Savannah, 204, 226, 230		
Oliver, (6 miles w. of Carthage, O 17) Smith		Carthage, 58, 240	Sou	
Oliver Springs, ● Roane	P 23	⊙ 115i, k	Sou	
Olive Street Junction, (mail to Chattanooga) Hamilton		115w	▭ Sou	
Olla, Anderson	O 24	Bullrun, 115	▭ Sou	
Olympus, Pickett	M 20	Celina, 201, 240		
Omar, Montgomery	M [illegible]	Sadlersville, 44		
Omega, Houston	O [illegible]	Vanleer, 44	Sou	
Oneida, ● Scott	M 22	⊙ 18a	Sou	1,0[illegible]
O'Neil, Davidson	O 1[illegible]	Vaughn, 56	▭ Sou	
Only, Hickman	P 10	Nunnelly, 56	Sou	
Onward, (R. R. name [illegible]) White	Q 19	56h	▭ Sou	
Ooltewah, ● James	T 21	⊙ 115b	▭ Sou	
Ooltewah Junction, (mail to Ooltewah) James		115b, o	Sou	
Opha, (9½ miles n. e. of Bolivar, S 5) Hardeman		Bolivar, 38	Am	
Ora, Bradley	S 21	Cleveland, 115	Sou	
Oral, Roane	P 23	Lenoir City, 115, 234	Sou	
Orchard Knob, (mail to East Chattanooga) Hamilton		115w	Sou	
Orebank, Sullivan	M 30	Bluff City, 115, 163	Sou	
Oregon, Lincoln	T 15	Flintville, 56	Sou	
Ore Spring, (8 miles e. of Dresden, N 6) Weakley		Dresden, 56	Sou	
Orlinda, ● Robertson	M 14	Mitchellville, 44	Ad	167
Orysa, Lauderdale	Q 3	Rialto, 38	Sou	85

TOWN. COUNTY.	INDEX.	RAILWAY, or, if not on a Railroad, nearest station.	EX.	POP.
Osage, (4 miles s. e. of Cottagegrove, N 7) Henry		Whitlock, 56	Sou	15
Osborn, Johnson	M 33	Elizabethton, 26, 168		×
Osteen, (4½ miles w. of Unionville, R 14) Bedford		Fosterville, 56	Sou	×
Ostella, ● Marshall	S 14	Lewisburg, 56	Sou	18
[illegible] (mail to New[illegible]) Campbell		[illegible]	Sou	×
Otes, Hawkins	N [illegible]	[illegible]		×
Otterville, (6 miles w. of Ramer, S 7) McNairy		Ramer, [illegible]	Sou	×
Ottinger, Cocke	O 28	Rankins De[illegible]	Sou	×
Otto, Pickett	M 20	Celina, 201, 240		×
Ottway, Greene	N 29	Greeneville, 115	Sou	×
Outlaws, (mail to Corbandale) Montgomery		220		×
Ovand, (3 miles s. of Bloomingdale, M 30) Sullivan		Bluff City, 115, 162	Sou	×
Overall, Rutherford	Q 15	Murfreesboro, 56	Sou	18
Overtons, (mail to Nashville) Davidson		44c	▭ Sou	×
Ovilla, (7 miles s. w. of Abner, S 11) Lawrence		Lawrenceburg, 44	Sou	11
Owens Branch, (mail to Mingo) Claiborne		44e	▭ Ad	×
Owens Hill, (2½ miles e. of Buchanan, N 8) Henry		Peryear, 56	Sou	×
Owlhollow, (6 miles n. w. of Winchester, T 16) Franklin		Winchester, 56	Sou	18
Ozone, Cumberland	P 21	140a	Sou	16
P				
Pace, (8 miles n. Gillie, N 8) Henry		Bigsandy, 44	Sou	20
Pactolus, (r. f. d. from Fallbranch) Sullivan		Jonesboro, 115	Sou	×
Paducah Junction, (mail to Union City) Obion	N 5	38c, 56b	Am., Sou	18
Pailo, Bledsoe	R 19	56c	▭ Sou	×
Paintrock, Roane	O 23	202, 210, 234		37
Painville, (mail to Goodbars) Van Buren	Q 18	Bishop, 56	▭ Sou	×
Palestine, Lewis	R 11	Kimmins, 56	Sou	41
Palin, ● Loudon	Q 24	Loudon, 115, 202, 210, 234	Sou	×
Pallmall, Fentress	M 21	Robbins, 18	Sou	40
Palmersville, Weakley	N 7	Dresden, 56	Sou	365
Palmetto, Bedford	R 14	Shelbyville, 56	Sou	113
Palmyra, ● Montgomery	N 11	44e, 220	Sou	248
Pandora, Johnson	M 32	Elizabethton, 26, 113		36
Panola, (mail to Briceville) Anderson	O 23	115l	▭ Sou	×
Paperville, Sullivan	M 31	35		58
Paragon Mills, Davidson	P 14	Wilkerson, 56		56
Pardee Point, (mail to Hampton) Carter		26		
Pardues, (mail to Betsytown) Dickson		220		×
Parham, Sumner	N 14	Gallatin, 11, 44	Ad	30
Paris, 2 banks, ● Henry	N 8	⊙ 44e, 56p	Sou	2,018
Paris Landing, (mail to Paris) Henry	N 8	Paris, 44, 56	Sou	×
Parker, Decatur	Q 9	204, 226, 230		13
Parks Station, Maury	R 13	56f	▭ Sou	11
Parksville, Polk	T 22	Reliance, 3		38
Parmer, (4½ miles n. [illegible] boro, N 18) Jackson		Double Springs, 58	Sou	21
Parrottsville, ● Cocke	P 28	Newport, 115	Sou	130
Parsons, ● Decatur	R 8	⊙ 56r	Sou	×
Partlow, Wilson	O 15	Bonaqua, 56	Sou	31
Parton, (3 miles w. of Greenwood, O 16) Wilson		Greenwood, 58	▭ Sou	×
Pasadena, (5 miles [illegible] P 12) Williamson		Belleview, 56	▭ Sou	18
Pasquo, Davidson	P 13	Belleview, 56	▭ Sou	25
Pates Hill, Greene	O 28	Myers, 115	▭ Sou	×
Pates Landing, (mail to Ayers) Dyer	O 3	208, 212, 224		×
Patriot Landing, (mail to Sweetser) Perry	Q 9	204, 226, 230		×
Patriot Landing, (mail to Bob) Wayne	R 9	204, 226, 230		×
Pattersons, (mail to Blanche) [illegible]				
Pattersons, Rutherford	Q 14	Murfreesboro, 56	Sou	13
Pattersonville, (7 miles e. of Williston, S 4) Fayette		Williston, 115	Sou	×
Patties Gap, Roane	Q 23	Philadelphia, 115	Sou	18
Patton, Bledsoe	Q 21	Pikeville, 56	Sou	×
Patty, Polk	S 22	Wetmore, 3		×
Paul, Lawrence	T 11	Pleasantpoint, 44	▭ Sou	×
Paulett, Union	O 25	Corryton, 20		×
Paulks, Hardin	S 8	Savannah, 204		×
Pavatt, (5 miles n. of Cuba Landing, P 9) Benton		204, 226, 230		14
Pawpaw, Roane	P 23	Webster, 32, 115	▭ Sou	15
Payne, (r. f. d. from Rogersville) Hawkins		Rogersville, 115	Sou	×
Peach, (2½ miles n. of Appleton, T 12) Lawrence		Loretto, 44	▭ Sou	×
Peachers Mills, Montgomery	M 12	St. Bethlehem, 44	Sou	28
Peacocks, (mail to Tiptonville) Lake		208, 212, 224		×
Peak, (mail to Clinton) Anderson	O 24	115h	▭ Sou	×
Peanut, Cocke	P 28	Wolfcreek, 115	▭ Sou	×
[illegible] Smith		44f	▭ Sou	×
Pea[illegible] Crossroads, P 26) Se[illegible]		[illegible]		×
Pearl City, (mail to [illegible]) Lincoln	T 14	56[illegible]	▭ Sou	×
P[illegible] Shoals	S 2	Lucy, 38	Am	×
Peavine, ([illegible] miles w. of Hebbertsburg, P 21) Cumberland		Deermont, 18	▭ Sou	×
Pebble, (5½ miles n. e. of Ca[illegible], T 5) McNairy		Guys, 55	▭ Sou	×
Peck, (8 miles s. [illegible] O 6) ● Weakley		Greenfield, 38	Am	×
Pedigo, Knox	O 25	Fountain City, 28		×
Pedro, (2½ miles s. of Fossil, Q 23) Roane		Cookeville, 58	Sou	25
Peekville, Putnam	O 19	Philadelphia, 115	Sou	×
Peeled Chestnut, White	P 18	Sparta, 56	Sou	16
Pegram, Cheatham	O 13	56b	▭ Sou	28
Pelham, Grundy	S 17	Monteagle, 56	Sou	187
Perdue, Sumner	M 15	Mitchellville, 44	Ad	30
Perfection, (4 miles n. w. of Niota, R 22) McMinn		Niota, 115	Sou	21
[illegible], Anderson	O 24	Prosise, 115	▭ Sou	×
[illegible]				13
Perry, (mail to Jackson) Madison	R 6	55b	▭ Sou	×
Perryville, ● Decatur	R 9	⊙ 56r, 204, 226, 230	Sou	56
Persia, Hawkins	N 28	115d	Sou	60
Peru, ([illegible] miles s. w. of Smyrna, P 14) Rutherford		Smyrna, 56	Sou	×
Peryear, (R. R. name *Puryear*) ● Henry	M 8	56p	Sou	113
Petersburg, 1 bank, ● Lincoln	S 14	⊙ 56f	Sou	411
Peters Landing, Perry	R 9	204, 226, 230		28
Petros, ● Morgan	O 23	⊙ 32a		348
[illegible], Cheatham	O 13	Pegram, 56	▭ Sou	11
[illegible]ville, Williamson	O [illegible]	Franklin, 44	Sou	13
[illegible]	N [illegible]	[Mar]yville, 115	Sou	×
[illegible]	R 3	Stanton Dep., 44	Sou	×
Phifer, (5 miles s. of Magnolia, O 10) Humphreys		Stewart, 44	▭ Sou	13
Philadelphia, ● Loudon	Q 23	⊙ 115b	Sou	398
Phillips, Cocke	P 28	Newport, 115	Sou	×
Phosphate, Sumner	N 15	128		×
Pickel, (1½ miles s. of Riverdale, P 26) Knox		232		×
Pickwick, ● Hardin	T 8	204, 226, 230		27
Piedmont, Jefferson	O 26	Newmarket, 115	Sou	×
Pierces Spur, (mail to M[illegible]) Weakley		38a	▭ Am	×
Pierce Station, Obion	M 5	38c	Am	13
Pierceville (3 miles e. of Compensation, N 25) Claiborne		Arthur, 115	Sou	×
Pigeonforge, Sevier	Q 26	Newport, 115	Sou	×
Pigeonville, (1½ miles s. of Emerts Cove, Q 27) Sevier		Newport, 115	Sou	×
Pikeville, 2 banks, ● Bledsoe	R 20	⊙ 56c	Sou	180
Pilgrim, (3½ miles n. of Halesprings, N 28) Hawkins		Rogersville, 115	Sou	×
Pillowville, Weakley	O [illegible]	Gleeson Sta., 5[illegible]		31
Pilothill, (r. f. d. [illegible] City) Washington		Chuckey City, 115		×
Pilotknob, Greene	N [illegible]	Otes, 115		×
Pilotknob, (mail to Gallatin) Sumner	N 14	41a		×
Pilot Mountain, Morgan	O 22	18a		18
Pinebluff, Warren	Q 18	Bishop, 56		38
Pinefork, Putnam	O 18	Al, 58		×
Pinegar, (2 miles n. e. of Catlen, P 18) Dekalb		[illegible]		14
Pineland, Meigs				×
Pinemountain, Campbell				×
Pinetop, Hardeman				×
Pinewood, ● Hickman		Graham, 56		75
Piney, Loudon		Loudon, 115, 202, 210, 234		×
Pineyflats, ● Sullivan	N [illegible]	115a		204
Pinhook Landing, Meigs				41
Pinkney, Lawrence				72
Pinnacle, Cheatham				15
Pinson, ● Madison			Sou	348
Pioneer, Campbell			Sou	×
Pioneer, (mail to Bristol) Sullivan			Sou	×
Piper, Greene				×
Piperton [illegible]			Sou	×
Pipkin, Henderson	R 8	Lexington, 56	Sou	×
Pisgah, Giles	T 13	Pulaski, 44	Sou	18
Pittsburg Landing, Hardin	T 8	204, 226, 230		31
Pitts Crossroads, Bledsoe	R 20	Sequatchie College, 56	Sou	×
Pittstown, (2 miles s. of Compton, P 16) Rutherford		Murfreesboro, 56	Sou	×
Plant, Humphreys	P 9	Box, 56	Sou	13
Plato, Carter	O 32	Hopson, 26	Sou	×
Pleasant, Claiborne	M 25	Arthur, 115	Sou	×
Pleasantgrove, Bedford	R 14	Shelbyville, [illegible]	Sou	28

Tenn 7

INDEX OF MAPS.

PAGE.
Abyssinia.....610
Afghanistan...593
Africa.....544
Alabama.....312
Alaska Ty.....418
Alberta.....468
Algeria.....607
Andorra.....570
Arabia.....540
Argentine.....568
Arizona Ty....370
Arkansas.....338
Armenia.....598
Asia.....540
Assiniboia.....468
Athabasca.....468
Atlantic Ocean.558
Australia.....550
Austria-Hungary....578
Bahamas.....526
Baluchistan....593
Barbadoes Is...551
Belgium.....579
Bermudas.....566
Bhotan.....597
Bokhara.....593
Bolivia.....560
Borneo.....606
Bosnia.....578
Bourbon Is....551
Brazil.....564
British Col.....472
British Guiana.557
British Honduras....522
Bulgaria.....590
California..378-386
Canada.....514
Cape Colony...608
Central Africa.604
Central Am....522
Ceylon.....597
Chile.....568
China.....596
Cochin-China. 540
Colombia.....556
Colorado.....204
Congo Free State.....604
Connecticut... 27
Corsica.....574
Costa Rica.....523
Crete.....591
Cuba.....482
Cyprus.....591
Delaware..... 85
Denmark.....582
District of Columbia.... 84
Dutch Guiana .557
Eas'n Roumelia590
East Indies....600
Ecuador.....556
Egypt.....610
England.....572
Europe.....536
Faroer Is.....583
Fiji Is.....551
Florida.....300
France.....567
Franklin.....514
French Guiana.557
French Indo-China.....540
Georgia.....204
Germany.....588
Gibraltar.....570
Great Britain...572
Greece.....575
Greenland.....583
Guatemala.....522
Haiti.....527
Hawaii.....422
Herzegovina...578
Honduras.....523
Iceland.....583
Idaho.....404
Illinois.....158
India.....597
Indiana.....146
Indian Ty.....362
Iowa.....168
Ireland.....580
Italy.....571
Jamaica.....530
Japan.....596
Java.....602
Kansas.....190
Keewatin.....514
Kentucky..246-258
Khiva.....593
Korea.....596
Labrador.....432
Liberia.....544
Louisiana.....328
Loyalty Is.....551
Luxemburg....579
Mackenzie.....514
Madagascar....548
Madeira Is.....551
Maine..... 10
Maltese Is.....551
Malta.....551
Manitoba.....464
Maryland..... 84
Massachusetts.. 22
Mauritius Is...551
Mexico.....478
Michigan.....136
Minnesota.....224
Mississippi....320
Missouri.....180
Monaco.....567
Montana.....392
Montenegro....590
Morocco.....607
Natal.....608
Nebraska.....196
Nepal.....597
Netherlands....579
Nevada.....374-382
New Brunswick444
New Caledonia Is.551
Newfoundland.432
New Guinea....619
New Hampshire 14
New Jersey.... 76
New Mex. Ty..366

New South Wales.....612
New York....32-44
New Zealand..620
Nicaragua.....523
N. America....514
N. Carolina.268-280
N. Dakota.....228
Norway..... 586
NovaScotia.436-444
Oklahoma Ty..362
Ontario....456-460
Orange Free State.....608
Oregon.....414
Pacific Islands..562
Palestine.....603
Paraguay.....565
Pennsylvania.58-70
Persia.....509
Portugal.....570
Prince Edward Island... 436-444
Quebec.....450
Queensland....615
Rhode Island.. 23
Roumania.....590
Russia in Asia.592
Russia in Europe.....587
Sahara.....544
San Marino....571
Santo Domingo.527
Sardinia.....574
Saskatchewan..468
Scotland.....576
Servia.....590
Siam.....540
Siberia.....540
Sierra Leone...544
Sikkim.....507
South Africa...608
South African Republic..
S. America.....
South Australia.618
S. Carolina.268-280
S. Dakota.....234
Spain.....
Sudan.....
Sumatra.....
Sweden.....
Switzerland...
Tennessee..246-258
Trinidad.....
Tunis.....
Turkestan.....593
Turkey in Asia.598
Turkey in Europe.....590
Ungava.....
United States..518
Uruguay.....568
Utah.....396
Venezuela.....556
Vermont..... 14
Victoria.....
Wales.....
Washington....410
W. Australia...614
West Indies....552
W. Virginia.98-110
Wisconsin.... 214
World.....548
Wyoming.....400
Yellowstone National Park...402
Yukon.....418

Index of Cities.

PAGE.
Allegheny.....500
Atlanta.....
Baltimore.....
Birmingham...533
Boston.....484
Buffalo.....492
Cincinnati.....503
Cleveland.....509
Columbus.....502
Council Bluffs..512
Detroit.....504
Duluth.....521
Greater New York...491
Honolulu.....422
Indianapolis...507
Kansas City....511
Louisville.....528
Memphis.....529
Milwaukee.....517
Minneapolis...524
Montreal.....430
New Haven....487
New Orleans...530
New York.....488
Philadelphia...496
Pittsburg.....500
Providence....486
Quebec.....426
Richmond.....498
St. Louis.....510
St. Paul.....525
San Francisco..543
Seattle.....546
Superior.....520
Tacoma.....547
Toledo.....506
Toronto.....466
Washington....495
West Superior.520

TOWN. COUNTY. INDEX.	RAILWAY, *or, if not on a Railroad, nearest station.*	EX.	POP.
Pleasant Grove, (P. O. name Culleoka) Maury..........R 13	44c..............	▭ Sou	308
Pleasanthill, ● Cumberland. ..P 20	Bonair, 56	Sou	11
Pleasantpoint, (R. R. name *Springers*) Lawrence ....T 12	44a	Sou	87
Pleasantshade, Smith ....N 17	Carthage, 58, 240	Sou	25
Pleasant Valley, Wayne. .....T 10	Iron City, 44	Sou	[illegible]
Pleasantview, ● Cheatham ....N 12	Springfield, 44	Sou	488
Pleasantville, Hickman.... ....Q 10	Aetna, 56	Sou	27
Plumpoint, Lauderdale..........Q 2	203, 207, 208, 212, 224		
Pocahontas, ● Hardeman. ....T 5	115f	Sou	288
Podopholine, Anderson.... .O 23	Petros, 115r		
Poe, (4½ miles e. of Scotts Hill, R 8) Decatur............	Parsons, 56	Sou	[illegible]
Point Park, (mail to Lookout Mountain) Hamilton....	16		
Point Pleasant, Decatur.........S 8	204, 226, 230		28
Pokeberry, Sevier.......... .Q 26	Newport, 115	Sou	
Polk, ● Obion....................N 5	38c	Am	55
Polks Landing, (mail to Cerro-gordo) Hardin.....................S 9	204, 226, 230		
Pollard, ● White.................P 18	Quebeck, 56	Sou	12
Polly, (1½ miles n. of Esco, N 25) Union	Luttrell, 115	Sou	
Pomona, (mail to Humboldt) Crockett.	44f	Sou	23
Pomona, (mail to Larkins) Dickson.........................P 11	56l	Sou	
Pomona, ● Cumberland.........P 20	Bonair, 56	Sou	23
Pomona Road, (mail to Crestou) Cumberland.....................O 20	140a	Pac	
Pomp, (3 miles e. of Vanleer, O 11) Dickson....................	Vanleer, 44	Sou	
Pond, (mail to Dickson) Dickson.O 11	44h, 56b	Sou	
Pondcreek, (4 miles e. of Erie, Q 23) Loudon....................	Sweetwater, 115	Sou	
Pondville, Sumner ....M 15	Westmoreland, 11	Ad	51
Pope, Perry ....R 9	Perryville, 56, 204, 226, 230		11
Poplarspring, Henderson.... ....P 8	Wildersville, 56	Sou	23
Poplins Crossroads, Bedford, ...R 14	Shelbyville, 56	Sou	56
Porterfield, ● Cannon............P 16	Murfreesboro, 56	Sou	18
Porters, (mail to Springville) Henry..............................N 8	44e	Sou	
Portland, ● Sumner... ....M 17	44a	Ad	231
Port Royal, Montgomery ....M 12	Adams, 41	Sou	210
Post, (R. R. name *Rosser*) Carroll..O 8	56b	Sou	20
Postelle, (R. R. name *Ducktown Station*) Polk.. ....P 23	3	Sou	
Postoak Springs, Roane ....P 22	Cardiff, 18	Sou	
Poteet, Overton... ....N 20	Monterey, 58	Sou	29
Povo, Monroe... ....R 24	Madisonville, 3		15
Powdersprings, Grainger. ....N 26	115f	Sou	
Powell, (mail to Iron City) Lawrence	44n	Sou	
Powells River, Campbell. ....N 24	115f	Sou	
Powell Station, ● Knox..........O 25	6, 115h	Sou	85
Poyner, (3 miles w. of Northfork, N 7) Henry.	Peryear, 56	Sou	13
Prairie Plains, Coffee ....S 16	Sewanee, 56	Sou	28
Prater, Cannon....................P 17	Morrison, 56	Sou	18
Praters Ferry, (mail to Concord) Knox................................	234		
Preston, Knox. ....O 25	Bullrun, 115	▭ Sou	
Price, (5½ miles s. w. of Mack, Q 2) Lauderdale	Henning, 38	Am	
Price, (mail to Sparta) White.. P 19	3, b	▭ Sou	
Priest, (6 miles s. e. of Franklin, P 13) Williamson	Franklin, 44	Sou	50
Primm, (5 miles n of Jones Valley, Q 12) Hickman..	Tootys, 56		19
Primroy, Campbell... ....N 24	Lafollette, 160		
Princeton Junction, (mail to Clarksville) Montgomery ....M 12	44d, g	Sou	
Progressive, (mail to Wauhta) Knox.	206, 236		
Prosise, (R. R. name *Knapp*) Anderson ....O 21	15h	Sou	
Prospect Station, ● Giles ....T 13	44	Sou	193
Protemus, Obion ....N 4	Rives, 38, 56	Am	3
Pryor, Macon.. ....N 16	Hartsville, 11, 240		
Puckett, (3½ miles w. of Versailles Q 15) Rutherford..	Christiana, 56	Sou	13
Pulaski, 3 banks, ● Giles ....S 13	6, 44e	Sou	2,838
Pulliam, Maury. ....R 12			
Pulstown (mail to Tiptonville) Lake	52 208, 212, 224		
Punch, (2 miles w. of Enoch, O 17) Scott.	Enoch, 240		
Purdy, McNairy ....S 7	Bethelsprings, 55	Sou	53
Puryear, (P. O. name Peryear) Henry ....M 8	56p	Sou	113
Pyburns, Hardin ....T 8	204, 226, 230		15
Pyatt, (miles w. of Birchwood, S 21) Hamilton..................	Saltcreek, 18	Sou	22
Pyott, (mail to Rockwood) Roane	18b	Sou	

Q

Qualls, Overton.. ....O 20	Monterey, 58	Sou	16
Quarter, Claiborne ....N 26	New Tazewell, 115	Sou	
Quebeck, (R. R. name *Holder*) ● White ....Q 19	56h	Sou	108
Quercus, (P. O. name Lindauer) Lawrence..........................	140	▭ Sou	
Quito, Tipton ....R 2	Tipton, 38	Am	
Quiz, Putnam.. ....O 19	Cookeville, 58	Sou	

R

Raccoon Valley, Union. ....O 25	Corryton, 41, 115	Sou	
Race Track, (mail to Memphis) Shelby ....S 1	51, 115r	Sou	
Radcliff, (mail to Eastend) Hamilton	15a	Sou	
Raders, (P. O. name Myers) Greene ....O 29	1a	Sou	
Rado, (2 miles w. of Mint, Q 25) Blount	Maryville, 115	Sou	
Rafter, (3½ miles n. w. of Citico, S 24) Monroe	Tellico Plains, 57		
Rabt Bradley ....S 21	Charleston, 115	Sou	4
Raines, (P. O. name Bagton) Montgomery ....N 11	44	Sou	
Rainbow, (3 miles e. of Eastfork, P 2) Sevier.......	Newport, 115	Sou	
Rainy, (4¾ miles s. w. of Litton, Q 20) Bledsoe	Pikeville, 56	Sou	
Raleigh, Shelby ....S 1	51		279
Rallyhill, Maury ....Q 13	Columbia, 44, 56	Sou	13
Ralph, Claiborne. ....M 2	New Tazewell, 115	Sou	
Ralstons Station, Weakley ....N 6	56f	Sou	3
Ramer, McNairy ....S 7	55b	Sou	63
Ramsey, (3½ miles n. of Benjes. S 1) Shelby......	Woodstock, 38	Am	
Randolph, Tipton ....R 2	203, 207, 208, 212, 224		318
Randolph Point, (mail to Corona) Shelby.........	208, 212, 224		
Ranger, Madison. ....Q 6	56j	Sou	
Rankin Ferry, (mail to Shellmound) Marion ....T 8	22, 240		
Rankins Depot, ● Cocke ....O 28	115e	Sou	113
Rasar, Blount.... ....R 25	Maryville, 115	Sou	
Rathburn, (P. O. name Soddy) Hamilton ....S 20	18b	Sou	1,718
Rattlesnake, Montgomery ....N 11	Corbandale, 44, 220	Sou	
Raus, (4 miles s. w. of Normandy, S 15) Bedford	Normandy, 56	Sou	11
Ray, Union... ....N 25	Coalcreek, 115, 160	Sou	
Raymore, Henry	Whitlock, 56	Sou	
Rays Chapel, (3 miles s. w. of Poplins X Roads, R 15) Bedford.........	Fosterville, 56	Sou	12
Readhill, (5 miles s. w. of Delrio, P 28) Cocke....	Delrio, 115	Sou	
Readyville, Rutherford ....Q 16	Murfreesboro, 56	Sou	1[illegible]
Reagan, Henderson.................R 7	Lexington, 56	Sou	10
Reagans, (mail to Niota) McMinn.R 22	115b	Sou	
Rebecca, (mail to Await) Franklin.............................S 16	Tullahoma, 56	Sou	10
Reeders, (P. O. name Brotherton) Putnam ....O 19	58a	Sou	25
Redbank, Hamilton ....T 19	Hixson, 18	Sou	
Redboiling Springs, ● Macon.....M 17	Carthage, 58, 240	Sou	113
Redden, Dickson. ....P 11	Abiff, 56	Sou	×
Redhill, Grainger ....N 26	Dutch, 11	Sou	×
Redhouse, Grainger .. ....N 26	11	Sou	×
Redmon, (5 miles n. of Gem, N 26) Claiborne.	New Tazewell, 115	Sou	×
Redoak, (6 miles w. of Boonshill, S 14) Lincoln.....................	Howell, 56	Sou	18
Red Sulphursprings, Hardin ......T 7	204, 226, 230		13
Reece, (3 miles w. of Quarter, N 26) Claiborne	New Tazewell, 115	Sou	
Reeder, (5 miles w. of Lilydale, M 19) Clay.	Celina, 201, 240		
Reeds Store, Williamson ....Q 13	Columbia, 44, 56	Sou	21
Reelfoot, ● Lake..................N 3	203, 207, 208, 212, 224		120
Reelfoot Landing, (mail to Reelfoot) Lake.............. ....N 3	208, 212, 224		
Reeser, Overton....	Tate Springs, 11	Sou	19
Reetha, (3 miles s. w. of Ballpoint N 27) Grainger	Niota, 115	Sou	
Regret, McMinn... ....Q 22	Monterey, 58	Sou	21
Rein, (R. R. name *Illens*) Haywood...........................Q 1	44f	▭ Sou	
Reliance, (mail to Mingo) Claiborne	44n	▭ Ad	×
Reliance, Polk ....S 22	3	▭ Sou	×
Renegar, Lincoln..................T 15	Fayetteville, 56t	Sou	18
Renfro, (mail to Elizabethton) Carter.	163a	▭ Sou	×
Republican, (1 miles w. of Fairgarden, P 26) Sevier..........	Newport, 115	Sou	×
Rest, (3½ miles s. w. of Westernia, N 13) Cheatham............	Ashland City, 220		18
Retro, Hamilton... ....S 20	18b	Sou	65
Reverie, Tipton....................R 1	203, 207, 208, 212, 224		×
Rex, (mail to Lafollette) Campbell...............................N 24	160		×

TOWN. COUNTY. INDEX.	RAILWAY, *or, if not on a Railroad, nearest station.*	EX.	POP.
Rex, (4½ miles s. of Vonore, R 24) Monroe	Vonore, 3		
Reynold, (P. O. name Pulaski) Giles.............................S 13	44c	▭ Sou	
Reynoldsburg, (mail to Johnsonville) Humphreys ....O 9	204, 226, 230		
Rhea Springs, ● Rhea.............Q 21	Spring City, 18	Sou	48
Rheatown, (r. f. d. from Chucky City) ● Greene ....O 29	Chucky City, 115	Sou	158
Rhodelia, Union...................N 25	Luttrell, 115	Sou	
Rhodes Hill, (mail to Wayland Springs) Lawrence	11	Sou	
Rialto, Tipton. ....Q 3	38	Sou	1[illegible]
Riceville, ● McMinn. ....S 2[illegible]	115b	Sou	150
Richardsons, Tipton ....R 1	203, 207, 208, 212, 224		56
Richcreek, Marshall ....R 14	Lewisburg, 56	Sou	11
Richison, Sevier.. ....P 26	Newport, 115	Sou	
Richland, Grainger ....O 25	Blaine, 41	Sou	
Richmond, Bedford ....R 14	Talley, 56	Sou	73
Riddleton, Smith ....N 18	Carthage, 58, 240	Sou	
Ridgedale, ● Hamilton...........T 20	90, 115w	Sou	
Ridgedale Junction, (mail to Chattanooga) Hamilton......	115w	Sou	
Ridgely, Lake.... ....N 3	Tiptonville, 222		213
Ridgepost, Davidson ....N 13	Baker, 44	Sou	11
Ridgetop, Robertson ....N 13	14m	Sou	38
Ridgeville, Moore... ....S 16	Tullahoma, 56	Sou	30
Riotings, (8 miles s. of Tennessee Ridge, N 10) Humphreys	Tennessee Ridge, 44	Sou	150
Ridley, Maury.............R 12	44n, 52	Sou	12
Riggins, (mail to Ellis Mills) Montgomery.......................N 1[illegible]	Dogwood, 44	Sou	
Right, (3 miles w. of Coffee Landing, S 8) Hardin...	Coffee Landing, 204, 226, 230		
Rileys Landing, (mail to Reelfoot) Lake ....N 3	Greenfield, 38	Am	
Rinda, (5 miles e. of Greenfield, O 6) Weakley	208, 212, 224		
Ringgold, Montgomery...........M 11	St. Bethlehem, 44	Sou	76
Ripley, 2 banks, ● Lauderdale...Q 3	5, 38d	Am	1,640
Ripshin, Carter...................N 13	Hopson, 26	▭ Sou	
Rita, (R. R. name *Beverly Station*) Knox...........................O 25	5f	▭ Sou	
Ritchie, Claiborne. ....N 26	New Tazewell, 115	Sou	
Riverdale, Knox... ....P 26	206, 236		
Riverhill, White.. ....P 19	Doyle Station, 56	Sou	11
Riversburg, (5 miles s. of Pulaski, S 13) Giles.............	11	Sou	5
Riverside, (mail to Chattanooga) Hamilton........................	115a	Sou	
Riverside, Lewis.... ....S 10	56l	Sou	1
Riverton, (2½ miles w. of Little crab, N 20) Fentress	Monterey, 58	Sou	
Rives, ● Obion. ....N 25	38, 55a	Am, Sou	500
Roan Mountain, ● Carter ....O 32	26, 29		1[illegible]
Roanoke, (3 miles s. w. of Lee Valley, N 28) Hawkins.	Rogersville, 115	Sou	
Robbins, ● Scott ....N 2[illegible]	6, 18a	Sou	16
Roberson Fork, Marshall. ....S 3	Lynnville, 44	Sou	1
Robertsville, Anderson.. ....P 21	Oliver Springs, 115	Sou	[illegible]
Robinett, (4 miles n. e. of Kylesford, M 28) Hancock	Rogersville, 115	Sou	
Roby, (9 miles e. of Jackscreek, R 7) Chester.	Henderson, [illegible]	Sou	
Rockbridge, Sumner. ....N 15	Bucklodge, 11	Sou	11
Rockcreek, McMinn ....R 22	Athens, 57, 11	Sou	
Rockdale, Maury.. ....S 12	44n	Sou	2
Rockford, Blount. ....P 25	115n	Sou	113
Rockhill, Williamson ....P 14	Franklin, 44	Sou	50
Rockhouse, (mail to Bonair) White ....P 19	56h	Sou	
Rock Island, Warren ....Q 18	56h	Sou	5
Rockland, (mail to Hendersonville) Sumner	44a	Sou	
Rockport, (mail to Chalklevel) Benton ....P 9	204, 226, 230		
Rockvale, Rutherford ....Q 15	Rucker, 56	Sou	48
Rockwood, 1 bank, ● Roane ....P 22	18b, 100	Sou	2,899
Rockyfork, Rutherford ....P 14	Smyrna, 56	Sou	28
Rocky River, (mail to Cane Ridge) Van Buren ..	Rockisland, 56	Sou	
Rockyspring, (8 miles s. of Madisonville, R 23) Monroe.	Madisonville, 3		×
Roddy, Rhea.. ....Q 21	18b	Sou	50
Rodelm, Knox. ....P 24	24		×
Rodemer, (mail to Lyles) Hickman.P 11	56l	Sou	×
Rodes, (4 miles s. e. of Pallmall, M 21) Fentress..	Robbins, 58	Sou	×
Roe, (mail to Morristown) Hamblen. ....O 27	115e	Sou	×
Roellen, Dyer ....P 4	Dyersburg, 38	Am	×
Rogana, Sumner ....N 15	11a	Ad	13
Rogers, Monroe ....R 23	136		×
Rogersville, 2 banks ● Hawkins N 28	5, 115a	Sou	1,386
Rogersville Junction, (P. O. name Bullsgap) Hawkins ....N 28	5, 115a, d	Sou	
Roleta, (3½ miles s. e. of Irving College, R 18) Warren.	McMinnville, 56	Sou	1[illegible]
Romans, Madison ....Q 6	Norwood, 38	Am	
Roms, (mail to Dover) Stewart	220		
Rome, ● Smith. ....O 16	240		181
Romeo, Greene. ....N 29	Bullsgap, 11	Sou	[illegible]
Rondo, (r. f. d. from Knoxville) Knox	115f	Sou	
Ropers, (mail to Bessie Lake)	[illegible]		
Roperton, Lincoln.. ....T 14	Fayetteville, 56t	Sou	
Rosalie, (2 miles n. w. of Smithwood, P 22) Knox	*Smithwood Station*, 28	Sou	
Rose, Morgan............ ....N 22	Sunbright, 18	Sou	
Rosebower, (4 miles n. w. of Hetfasville, N 13) Cheatham	Ashland City, 220		1[illegible]
Rose Creek, (5½ miles w. of Bethel Springs, S 6) McNairy	Bethel Springs, 55	Sou	
Roseburg, (5 miles s. e. of Quarter, N 26) Claiborne	New Tazewell, 115	Sou	
Rosemark, (5½ miles s. e. of Tipton, R 2) Shelby	Tipton, 38	Am	
Rosita, (2 miles s. e. of Stage, M 9) Stewart	220		
Roslin, Morgan. ....O 2[illegible]	Petros, 115r	Sou	
Rosser (P. O. name Post) Carroll O 8	56b	Sou	
Rossview, Montgomery ....M [illegible]	St. Bethlehem, 44	Sou	
Rossville, Fayette ....T [illegible]	5[illegible]	Sou	47
Rossville Junction, (mail to Chattanooga) Hamilton..............	15a	Sou	
Rotherwood, Hawkins ....M [illegible]	Chuckey, 11[illegible]	Sou	30
Roughpoint, Jackson.. ....N 18	240		2
Rough & Ready, (mail to Bon Air) Stewart	220		
Round Point, (mail to Creston) Cumberland ....O [illegible]	140	Sou	
Roundtop, Wilson ....P 16	Watertown, 56	Sou	25
Routon, (R. R. name *[illegible]*) Henry ....N [illegible]		Sou	
Rover, Bedford. ....Q 1[illegible]	Shelbyville, 56	Sou	58
Rowell, Lincoln. ....T 1[illegible]	Fayetteville, 56	Sou	2
Rowland, Warren. ....Q 18	56l	Sou	5
Roxie, Carroll.. ....P [illegible]	Hollowrock, 56	Sou	
Rubyville, Shelby ....T [illegible]	51	Sou	
Rucker, (R. R. name *[illegible]*) ● Rutherford ....Q [illegible]	56l	Sou	1[illegible]
Rudderville, (10 miles s. of Franklin, P 13) Williamson	Franklin, 44	Sou	1
Rudolph, Haywood.. ....Q 1	Jones, 44	Sou	
Ruffners, (mail to Petros) Morgan. O 22	32a		
Rugby, ● Morgan ....N 22	Elgin, 18	Sou	58
Rugby Road, (P. O. name Elgin) Scott. ....N [illegible]	18a	Sou	58
Rule, Union ....N [illegible]	Caryville, 1	Sou	
Ruralhill, Wilson. ....O [illegible]	Mt. Juliet, 56	Sou	[illegible]
Ruralvale, Monroe. ....S 2[illegible]	Tellico Plains, 57		
Rushing, (1 mile s. of Carthage, O 17) Smith....	Carthage, 58, 240	Sou	1
Ruskin, ● Dickson. ....O [illegible]	Tennessee City, 44	Sou	788
Russell, (P. O. name Bradford) Gibson.. ....O [illegible]	38	Am	690
Russ[illegible], (mail to [illegible]) Rutherford	56l	Sou	
Russells, (mail to Athens) McMinn	57		
Russellville, ● Hamblen ....N 27		Sou	46
Ruth, (3½ miles s. of Savanns, R 8) Hardin......................	Henderson, [illegible]	Sou	13
Rutherford, 1 bank, ● Gibson.. ....O [illegible]	5	Sou	677
Ruthton, (mail to Emmett) Sullivan ....M [illegible]			
Ruthville, (miles s. of McConnell, N 6) Weakley...........	McConnell, 38	Am	
Rutledge, ● Grainger ....N 26	11	Sou	158

S

Sac, Sullivan............ ....M [illegible]	Bluff City, 115, 163	Sou	
Sadlersville, Robertson. ....M 1[illegible]	14a	Sou	51
Safford, Henderson.. ....Q 8	Reagan, 56	Sou	
Sage, (8 miles s. of Stout, T 8) Wayne...............	Iron City, 44	Sou	×
Sagetown, (4 miles s. w. of Wetmore, S 22) Polk........	Wetmore, 3	Sou	×
Sailors Rest, Montgomery. ....N 1[illegible]	44e, 220	Sou	×
Saint Bethlehem, ● Montgomery.M 12	14a	Sou	48
Saintblaise, Sumner ....N 1[illegible]	14a	Ad	×
Saint Clair, ● Hawkins ....N 28	Whitesburg, 115	Sou	101
Saint Elmo, (Station Chattanooga, P. O.) ● Hamilton. ....T [illegible]	16, 18, 90	▭ Sou	×
Saint Elmo, (mail to Frayser) Shelby............................S 1	38f	▭ Am	
Saint Elmo Junction, (mail to Chattanooga) Hamilton.........	[illegible]	▭ Sou	
Saint John, Jackson..... ....O 18	Nuckolls, 58	Sou	18
Saint Johns, (mail to Dildays) Stewart......	56, 220, 230		
Saint Joseph, Lawrence ....T 1[illegible]	44a	Sou	218
Saint Luke, Putnam..............O 18	Double Springs, 58	Sou	1
Saint Marys, (mail to Lafollette) Campbell. ....N 24	160		
Sainville, (7 miles s. e. of Summitville, R 17) Coffee..	Summitville, 56	Sou	1[illegible]
Salecreek, ● Hamilton ....S 20	18b	Sou	513
Salem, Cocke.. ....P 28	Newport, 115	Sou	
Saltillo, ● Hardin.. ....S 8	204, 226, 230		406

TOWN. COUNTY. INDEX.	RAILWAY, *or, if not on a Railroad, nearest station.*	EX.	POP
Saltlick, Macon..................M 17	A. B. C., 11	Ad	14
Samburg, (4½ miles n. w. of Hornbeak, N 4) Obion...............	Obion, 38	Am	100
Sampson, Bledsoe................Q 20	Pikeville, 56	Sou	×
Samuel, Sullivan ....M 30	Bluff City, 115, 163	Sou	×
Sanders, (3 miles s. of Crockett Mills, P 5) Crockett............	Bells, 208, 212, 224		×
Sandhill, (2½ miles n. w. of Fetzerton, T 22) Polk...........	Reliance, 3	Sou	×
Sandlick, Claiborne. ....N 26	New Tazewell, 115	Sou	×
Sand Pit, (mail to Paris) Henry..	44e	Sou	×
Sand Tunnel, (mail to Newcomb) Campbell.	1[illegible]h	Sou	×
Sandy Hook, (P. O. name Terry) Maury..........................R [illegible]	44n	Sou	80
Sandyridge, Jefferson... ....P 27	Newport, 115	Sou	×
Sandyspring, (3 miles w. of Coopertown, N 13) Robertson	Cedarhill, 44	Sou	[illegible]
Sanford, McMinn..... ....S 2[illegible]	[illegible]h	Sou	[illegible]
Sango, Montgomery... ....M [illegible]	Clarksville, 44, 220	Sou	
Santa Fe, ● Maury................Q [illegible]	Darksmill, 44	Sou	29
Sardis, ● Henderson.............R 8	Lexington, 56	Sou	[illegible]
Saulsbury, ● Hardeman...........T 4	5, 115r	Sou	1[illegible]
Saundersville, (R. R. name *Avondale Station*) Sumner ....N 1[illegible]	14a	Ad	11[illegible]
Savannah, 1 bank, ● Hardin....S 8	204, 226, 230		1,1[illegible]
Savannah Farms, (mail to Reliance) McMinn...............S 22	3		
Sawdust Valley, Maury.........Q 12	Columbia, 44, 56	Sou	[illegible]
Sawyers, (12 miles n. of Chattanooga, T 20) Hamilton..	See Chattanooga		×
Sawyers Mills, (P. O. name Zach) Bedford ....O 8	56b	Sou	×
Scales, (mail to Chattanooga) Hamilton	15a	Sou	×
Scandlyn, (4 miles w. of Oliver Springs, P 23) Roane	11a	Sou	21
Scarboro, Anderson ....P [illegible]	Oliver Springs, 115	Sou	130
Schade, Lawrence ....T [illegible]	Lawrenceburg, 44	Sou	8
Selvally, Moore.................. [illegible]	Tullahoma, 56	Sou	34
Scoot, (3¼ miles w. of Beulah, Q 28) Greene..	Morristown, 41, 115	Sou	×
Scottsburg, (r. f. d. from Jonesboro) Washington.. ....N [illegible]	Doves Mill, 115	Sou	×
Scotts Hill, Henderson............R 8	Parsons, 56	Sou	×
Scruggs, (5 miles e. of Ridgedale, T 20) Hamilton	Ridgedale, 90	Sou	30
Searceys Ferry, (mail to Clarksville) Montgomery.	220		×
Seaton, Blount ....Q [illegible]	Maryville, 115	Sou	13
Seats, (mail to Whites Bend) Davidson.......................	220		×
Sedalia, Hancock..................M 27	New Tazewell, 115	Sou	×
Seg, Montgomery..... ....M [illegible]	Clarksville, 44, 220	Sou	×
Selfried, (Sub-Station Nashville P. O.) ● Davidson	See Nashville.		×
Selby, Putnam.....................O 19	Cookeville, 58	Sou	21
Selkirk, Roane....................P 23	Scandlyn, 11	Sou	27
Selmer, 1 bank, ● McNairy......T 7	5, 55b	Sou	[illegible]
Sequatchie, ● Marion... ....T [illegible]	[illegible]	Sou	1[illegible]
Sequatchie College, (R. R. name *College*) Bledsoe ....R 1[illegible]	[illegible]	Sou	18
Servilla, Polk. ....S [illegible]	[illegible]		×
Seven, Lawrence. ....S [illegible]	Lawrenceburg, [illegible]	Sou	[illegible]
Seven Mile Ferry, (mail to Clarksville) Montgomery	[illegible]		
Sevierville, 1 bank, ● Sevier ....P 2[illegible]	[illegible]		
Sewanee, ● Franklin ....S [illegible]	5, 56e	Sou	
Sewee, Meigs......................R 2	Niota, 115		
Sewer Pipe, (mail to Knoxville) Knox	1[illegible]	▭ Sou	
Sexton, (3½ miles s. w. of Minorhill, T 12) Giles.	Prospect Sta., 44	Sou	
Shacklett, (3 miles s. e. of Kingston Springs, O 12) Cheatham	Kingston Springs, 56	Sou	
Shady, Johnson ....M [illegible]	Vance, 115	▭ Sou	
Shadygrove, Jefferson. ....P 27	232		
Shadyhill, Henderson. ....R 8	Huron, 56		
Shafter, (3 miles n. e. of Greenfield, O 6) Weakley	Greenfield, 38	Am	
Shallowford, (1 mile n. e. Suburbs, T 20) Hamilton	90		2[illegible]
Shamwells, (mail to Tiptop) Stewart..	220		×
Shandy, (mail to Bolivar) Hardeman. ....S [illegible]	5h		×
Sharon, ● Weakley ....O [illegible]	38a	Am	788
Sharp (mail to Pinkney) Lawrence..............................T 1[illegible]	44p	Sou	×
Sharpeville, Rutherford...........P 1[illegible]	Murfreesboro, 56	Sou	30
Sharp Junction, (mail to Westpoint) Lawrence................T 11	44p, r	Sou	×
Sharps, (mail to Knoxville) Knox	115h		×
Sharps Chapel, Union............N 2[illegible]	Libertyhill, 11		×
Shawanee, ● Claiborne............M 26	41t	Ad	×
Shaws Landing, (mail to Tiptonville) Lake.. ....N 3	208, 212, 224		×
Sheffield, Rhea. ....Q [illegible]	[illegible]	Sou	[illegible]
Shelbyville, 2 banks ● Bedford ....R [illegible]	[illegible]		[illegible]
Shellcreek, Carter... ....O [illegible]	[illegible]		[illegible]
Shellmound, Marion. ....T [illegible]	[illegible], 230	Sou	41
Shellsford, Warren.. ....Q [illegible]	McMinnville, 56	Sou	46
Sheltons, (mail to Southside) Montgomery	220		×
Sheltons Ford, Grainger. ....N 26	Dutch, 11	Sou	31
Shepherd, (R. R. name *Chattanooga*) Hamilton ....T 20	165	▭ Sou	
Shepp, (R. R. name *[illegible]*) Haywood ....R 1	[illegible]	Sou	
Sherman Heights, ● Hamilton ..T 20	5, 13, 90, 115b, w	Sou	
Sherrill, (4 miles s. e. of Belmont, R 16) Coffee ...	Belmont, 56	Sou	
Sherwood, ● Franklin ....T 17	56d	Sou	
Shields, (mail to Morristown) Hamblen...	[illegible]	Sou	
Shiloh, Montgomery ....N [illegible]	[illegible], 44	Sou	[illegible]
Shiloh Church, Sevier ....P [illegible]	See Knoxville..		
Shilohville, Hardin ....T 7	Hamburg, 204, 226, 230		
Shingle, White ....O 19	Cookeville, 58	Sou	
Shipley, (4 miles n. e. of Cookeville, O 18) Putnam	Cookeville, 58	Sou	
Shipps Landing, (mail to [illegible] Landing) Humphreys. ....[illegible]	204, 226, 230		
Shirley, (2½ miles s. of Allardt, N 21) Fentress	[illegible]	Sou	
Shivers Crossing, (mail to Gallatin) Davidson	1[illegible]	Sou	
Shirleyton, Marion ....S [illegible]	[illegible]	Sou	
Shoal, Lawrence. ....T [illegible]	[illegible]	Sou	
Shooks, Knox ....P 25	See Knoxville		
Shopspring, Wilson ....O 16	58a	Sou	
Shore, Giles.... ....T 12	Pulaski, 44	Sou	
Shortburg, Hancock ....M 28	[illegible]		
Shortcreek, (3¼ miles s. w. of Mulberry, S 15) Rutherford	Fayetteville, 52, 56	Sou	
Short Mountain, Cannon ... .P [illegible]	McMinnville, 56	Sou	[illegible]
Shouns Crossroads, Johnson ....M [illegible]	Elizabethton, 26		
Shubert, Lewis ....R [illegible]	[illegible]		
Shults, Sevier ....O [illegible]	Newport, [illegible]		
Shwab, (r. f. d. from Nashville) Davidson			
Siam, (R. R. name *Stony Creek Junction*; r. f. d. from Elizabethton) Carter ....N 3[illegible]	[illegible]	Sou	
Sibley, Hardin. ....S [illegible]	204, 226, 230		
Sideview, (2½ miles s. of Southtunnel, N 15) Sumner	Southtunnel, 44	Ad	
Sidonia, (3½ miles e. of Lincubs, N 6) Weakley.	Kenton, 55	Sou	
Signal, (2½ miles [illegible] of Pikeville, S 20) ● Bledsoe	Sequatchie College, 56	Sou	
Silers, Chester. ....S [illegible]	Toone, 38	Am	
Sill, Union ....N [illegible]	Coalcreek, [illegible]	Sou	
Silvercreek, Marshall ....R [illegible]	56f	Sou	
Silverdale, (1½ miles e. of [illegible], T 20) Hamilton	[illegible]	Sou	
Silverhill, (2 miles w. of Walter Hill, P [illegible]) Rutherford	Smyrna, 56	Sou	
Silverlake, (5 miles n. n. e. of Mountain City, M 33) Johnson..	See Bristol.		
Silverpoint, ● Putnam ....O [illegible]	58f	Sou	
Silverspring, Wilson.. ....O [illegible]	[illegible]	Sou	
Silver Spring Station, (mail to Silverspring) Wilson ....O [illegible]	56a	Sou	
Silvertop, (4½ miles s. of Woolworth, O 10) Houston...........	Erin, 44	Sou	
Silver Top, Lake	208, 212, 224		
Silvicola, Sullivan. ....M [illegible]	See Bristol.		
Simcoe, Union... ....N [illegible]	Washburn, 11	Sou	
Simmons Bluff, Wilson.. ....P 15	Shopspring, 58	Sou	[illegible]
Simon, (3 miles n. of Bigsandy, N 9) Benton	Bigsandy, 44	Sou	×
Simonton, (4 miles n. w. of Munford, R 2) Tipton	Atoka, 38	Am	×
Simpson Ferry, (mail to Roughpoint) Jackson.................	240		[illegible]
Simpsons, White ....P [illegible]	[illegible]	Sou	28
Sims, Wayne.... ....S [illegible]	Mannie, 56	Sou	51
Singleton, Bedford.. ....R [illegible]	Shelbyville, 56	Sou	48
Singleton, (mail to Chandler) Blount...... ....P [illegible]	[illegible]	Sou	×
Sink, Monroe ....R 2[illegible]	Tellico Plains, 5		×
Sinking Spring, Sevier ....P 2[illegible]	206, 232, 236		×
Sip, Henry			×
Sirena, (5 miles s. w. of Marengo, N 18) Jackson	Cookeville, 58	Sou	×
Sirenburg, Greene ....O [illegible]	Greeneville, 115	Sou	11
Sitka, (P. O. name West) Gibson. P 6	38	Am	×
Sixty Four, (P. O. name Hollywood) Hardeman................T 5	115	Sou	×
Skaggston, Knox			×
Skates, Morgan ....N [illegible]	Sunbright, 18	Sou	×
Skelton, Hawkins ....M 29	Rogersville, 115	Sou	×
Skullbone, (4 miles e. of Bradford, O 6) Gibson....................	Birdsbridge, 38	Am	×
Slate, (3 miles s. w. of [illegible], P 25) Blount	Maryville, 115	Sou	×
Slatercreek, (r. f. d. from Chuckey City) Greene, Tenn ....N 29	Chuckey City, 115	Sou	×

TOWN. COUNTY. INDEX.	RAILWAY, or, if not on a Railroad, nearest station.	EX.	POP.
Slaughter, (r. f. d. from Jonesboro) Sullivan N 30	Jonesboro, 115	Sou	×
Slayden, Dickson N 11	44h	Sou	14
Slide, Hawkins N 29	Rogersville, 115	Sou	×
Sloanville, (4½ miles w. of Millington, R 2) Shelby	Millington, 38	Am	×
Small, (4 miles s. e. of Russellville, N 27) Hamblen	Russellville, 115	Sou	×
Smalling, Sullivan M 32			×
Smartt, Warren R 17	56h	Sou	18
Smithland, Lincoln T 15	Kelso, 56	Sou	56
Smith Ore Banks, (mail to Paul) Lawrence T 11	44y	Sou	×
Smiths, (mail to Dildays) Stewart	204, 226, 230		×
Smiths Fork, Hardin S 9	Savannah, 204, 226, 230		×
Smiths Mill, (mail to Halespoint) Lauderdale	208, 212, 224		×
Smithtown, Johnson N 33	Hampton, 26		×
Smithville, 1 bank, ● Dekalb P 18	Walling, 56	Sou	906
Smithwood, Knox P 25	*Smithwood Sta.*, 28		×
Smithwood Station, (mail to Smithwood) Knox	28a		×
Smokey, Scott N 23	Careyville, 115	Sou	34
Smyrna, ● Rutherford P 14	⊙ 56a	Sou	238
Snakepoint, (6 miles n. e. of Celina, M 18) Clay	Celina, 201, 240		×
Sneedville, ● Hancock M 28	Rogersville, 115	Sou	167
Snell, Rutherford P 15	Murfreesboro, 56	Sou	8
Snider, Stewart M 9	Dover, 220		15
Snoderly, Knox O 25	Lay, 115	Sou	×
Snowflake, (2½ miles n. of Aunt, M 29) Hawkins	Rogersville, 115	Sou	×
Snowhill, James T 20	Ooltewah, 115	Sou	23
Sobel, Cheatham N 12	220		25
Soddy, (R. R. name *Rathburn*) ● Hamilton S 20	18b	Sou	1,248
Solita, (mail to Ridley) Maury	44n	Sou	×
Solitude, Hawkins M 30	Jonesboro, 115	Sou	×
Solo, (4 miles n. e. of Covington, R 3) Tipton	Covington, 38	Am	×
Solon, White P 19	Sparta, 56	Sou	×
Somerville, 1 bank, ● Fayette S 4	⊙ 56q, 115s	Sou	777
Sopha, (6 miles s. e. of Painville, L 6) Van Buren	Bishop, 56	Sou	×
Sorby, Wayne S 9	Clifton, 204, 230, 226		13
Southall, Williamson P 13	Franklin, 44	Sou	×
South Berlin, ● Marshall R 14	56f	Sou	19
South Drakes Creek, (mail to Hendersonville) Sumner N 14	44a	Ad	×
South End Mountain Junction, (mail to Lookout Mountain) Hamilton	115w	Sou	×
Southfork, (mail to Fowlkes) Dyer	38d	Am	×
South Fork, (mail to Halls) Lauderdale	38d	Am	×
South Fulton, Obion			455
South Harpeth, Williamson P 13	Franklin, 44	Sou	×
South Knoxville, (Sub Station Knoxville P. O.) Knox	See Knoxville		×
South Nashville, (mail to Nashville) Davidson	44c	Sou	×
South Pittsburg, 1 bank, ● Marion T 18	⊙ 56c, 125, 150, 228, 230	Sou	1,789
Southport, Maury R 13	52		13
South Rockford, Blount Q 25	Rockford, 115	Sou	×
Southside, Montgomery N 11	Cunningham, 44	Sou	68
South Tunnel, Sumner M 15	44a	Ad	35
Spain, Henderson Q 7	Wildersville, 56	Sou	×
Sparger, (mail to Bristol) Sullivan M 31	163a	Sou	×
Sparkman, Van Buren Q 19	Onward, 56	Sou	×
Sparta, 2 banks, ● White P 19	⊙ 56h	Sou	895
Speck, Clay M 19	Celina, 201, 240		13
Speedwell, Claiborne N 25	Lafollette, 160		83
Spellings, Henderson Q 8	Yuma, 56	Sou	×
Spencer, ● Van Buren Q 19	Onward, 56	Sou	146
Spencers Mill, Dickson P 12	Whitebluffs, 56	Sou	28
Spirit, (4 miles e. of Regret, Q 22) McMinn	Niota, 115	Sou	23
Spivey, Clay M 18	Celina, 201, 240		24
Spoutspring, (4 miles n. e. of Samburg, N 4) Obion	Obion, 38	Am	×
Spring City, 1 bank, ● Rhea Q 21	⊙ 18b	Sou	640
Sp[illegible]k, Madison Q 6	Medina, 38	Am	56
Springcreek, (P. O. name Greenwood) Wilson O 16	58a	Sou	17
Springdale, Claiborne N 26	Lonemountain, 115	Sou	183
Springdale, (mail to Memphis) Shelby S 1	44f, 51	Sou	×
Springers, (P. O. name Pleasantpoint) Lawrence T 12	44n	Sou	87
Springfield, 3 banks, ● Robertson N 17	⊙ 41m	Sou	1,732
Springhill, ● Maury Q 15	Carters Creek, 44	Sou	540
Springhill Academy, Henry N 7	Whitlock, 56	Sou	×
Springvale, Hamblen O 28	Morristown, 41, 115	Sou	×
Springville, Henry N 8	44e	Sou	113
Sprowles, Claiborne M 26	Shawanee, 44	Ad	×
Spurgin, (r. f. d. from Jonesboro) Washington	Johnson City, 26, 65, 115	Sou	×
Spurlock, (2 miles s. of Daylight, Q 18) Warren	McMinnville, 56	Sou	×
Spurrier, Pickett N 20	Monterey, 58	Sou	11
Stacy, (3 miles s. w. of Blossom, M 29) Hawkins	Jonesboro, 115	Sou	×
Stalls, (mail to Dover) Stewart	220		×
Stamper, Bradley T 22	Cleveland, 115	Sou	×
Stanfiel, (mail to Pioneer) Campbell	115h	Sou	×
Stanfiel Tunnel, (mail to Pioneer) Campbell	115h	Sou	×
Stanfill, (3½ miles n. of Dante) Knox	Dante, 115	Sou	×
Stanley, Marion T 19	228, 230		×
Stanton Depot, ● Haywood R 4	⊙ 44f	Sou	386
Stantonville, ● McNairy T 7	Selmer, 55	Sou	31
Star, Wayne T 10	Iron City, 44	Sou	15
Starnes, Hawkins M 29	Rogersville, 115	Sou	×
Stately, (r. f. d. from Morristown) Hamblen	Morristown, 41, 115	Sou	×
State Penitentiary, (Station Nashville P. O.) Davidson	See Nashville		×
Statesville, Wilson P 16	Watertown, 58	Sou	91
Statia, Grainger N 27	Beans Sta., 41	Sou	×
Station Camp, Sumner N 15	Gallatin, 11, 44	Ad	71
Stayton, Dickson N 12	Cumberland Furnace, 44	Sou	18
Stegall, Henderson R 7	Lexington, 56	Sou	×
Steeles, (mail to Clarksville) Montgomery N 11	44e	Sou	×
Stella, Giles T 12	Prospect Sta., 44	Sou	11
Stephens Chapel, Bledsoe R 19	Sequatchie College, 56	Sou	19
Stephenson, Madison R 6	Beechbluff, 56	Sou	×
Steppsville, (2½ miles s. of Irving College, R 18) Warren	McMinnville, 56	Sou	14
Stevens, (P. O. name Coalfield) Morgan P 23	32a		55
Stewart, ● Houston N 10	44e	Sou	266
Stewarts, (mail to Lancaster) Smith	58a	Sou	×
Stewarts, (mail to Ashland City) Cheatham	220		×
Stewarts, (mail to Tiptop) Stewart	220		×
Stewarts Ferry, Davidson O 14	Hermitage, 56	Sou	14
Stewarts Landing, (mail to Carp) Meigs R 22	228, 234		×
Stewarts Landing, (mail to Cronanville) Lake	208, 212, 224		×
Stick, (mail to Hillsboro) Coffee R 15	Summitville, 56	Sou	×
Stiner, Union N 25	Libertyhill, 115	Sou	×
Stinnett, (mail to Bearden) Knox	115b	Sou	×
Stinnett, Sevier Q 27	Newport, 115	Sou	×
Stiversville, Maury R 13	Culleoka, 44	Sou	11
Stockton, Loudon Q 23	Philadelphia, 115	Sou	84
Stockville, Campbell N 25	Lafollette, 160		×
Stockyard, (mail to Nashville) Davidson	56b	Sou	×
Stokes, Dyer P 4	Dyersburg, 38	Am	17
Stones, (mail to Concord) Knox	115b	Sou	×
Stonesboro, (mail to Chestnutridge) Lincoln S 15	Bidwell, 56	Sou	×
Stones Orchard, (mail to Gallatin) Sumner	44a	Ad	×
Stonewall, Smith O 17	Gordonsville, 58	Sou	27
Stonycreek, Carter M 32	113c	Sou	×
Stony Creek Junction, (P. O. name Siam) Carter N 32	113c, d	Sou	×
Stonypoint, Hawkins M 29	Rogersville, 115	Sou	×
Stout, Wayne T 8	Iron City, 44	Sou	15
Stowers, Morgan O 21	Annadel, 18	Sou	21
Strahl, Hawkins N 29	Persia, 115	Sou	×
Strawberry Plains, ● Jefferson O 26	⊙ 115a	Sou	316
Stribling, Stewart N 9	44l	Sou	145
Stringtown, (2¾ miles w. of Edison, M 28) Hawkins	Rogersville, 115	Sou	×
Stroudsville, (3 miles n. of Holmansville, M 13) Robertson	Adams, 44	Sou	×
Strudwick, (mail to Mountpleasant) Maury	44n	Sou	×
Stumpknob, Johnson N 32	Hampton		×
Suburba, Hamilton T 20	90		×
Sucks, (mail to Chalklevel) Benton P 9	204		×
Sugargrove, Sumner M 16	11a	Ad	21
Sugartree, Decatur Q 8	Perryville, 56, 204, 226, 230	Sou	56
Sugarville, (2 miles s. of Gatlinburg, Q 26) Sevier	Newport, 115	Sou	×
Sullivans, Macon M 16	Westmoreland, 11	Ad	38
Sulphura, Sumner M 15	Fountainhead, 44	Ad	15
Sulphur Springs, Decatur O 9	Parsons, 56	Sou	×
Sumac, Giles S 13	Pulaski, 44	Sou	28
Summertown, ● Lawrence R 11	⊙ 44n	Sou	561
Summertown, (mail to Lookout Mountain) Hamilton	48		×
Summit, (mail to Ooltewah) James	115b	Sou	×
Summitville, ● Coffee R 17	56h	Sou	140
Summers, (mail to Clardyville) Lincoln T 14	56t	Sou	×
Sumpter, Sullivan M 31	Bluff City, 113, 115	Sou	×
Sunbright, ● Morgan O 22	⊙ 18a	Sou	281
Sunnyside, Sequatchie S 19	Cedarsprings, 56	Sou	23
Sunrise, Hickman Q 11	Aetna, 56	Sou	20
Sunset, (mail to Lookout Mountain) Hamilton	48		×
Surgoinsville, Hawkins M 29	Rogersville, 115	Sou	60
Surprise, (2 miles w. of Regret, Q 22) Meigs	Sweetwater, 115	Sou	21
Sutton, Cocke Q 28	Delrio, 115	Sou	×
Swallow, Decatur R 8	204, 226, 230		48
Swan, (mail to Centerville) Hickman Q 11	56n	Sou	×
Swan, Knox P 25	See Knoxville		×
Swanbluff, Hickman Q 11	*Swanbluff Sta.*, 130		10
Swanbluff Station, (mail to Swanbluff) Hickman Q 11	130		×
Swan Junction, (mail to Aetna) Hickman Q 11	56l, 130	Sou	×
Sweet, (3½ miles s. of Tuckaleechee Cove, Q 25) Blount	Maryville, 115	Sou	×
Sweetgum, Van Buren Q 19	Doyle Sta., 56	Sou	×
Sweetlips, Chester R 7	Henderson, 55	Sou	×
Sweetser, (mail to Britts Landing) Benton P 9	204, 226, 230		×
Sweetwater, 1 bank, ● Monroe R 23	⊙ 115b	Sou	1,716
Swift, (6 miles n. e. of Cerrogordo, S 8) Hardin	Cerrogordo, 204, 226, 230		30
Switch Back, (mail to Chattanooga) Hamilton	16		×
Sycamore, ● Cheatham N 13	Ashland City, 220		175
Sydneyton, Bradley S 21	Charleston, 115	Sou	×
Sykes, Smith O 17	58a	Sou	10
Sylvanus, (3 miles n. w. of Loudon, Q 23) Loudon	202, 210, 234		×
Sylvia, Dickson O 11	44h	Sou	24
Syrell, (3 miles n. of Luther, M 27) Hancock	Rogersville, 115	Sou	×
T			
Tabernacle, ● Tipton R 3	Covington, 38	Am	56
Tabor, Meigs R 21	Riceville, 115	Sou	34
Tackett, Claiborne M 25	Jellico, 39, 44, 115	Ad., Sou	×
Taft, (mail to Blanche) Lincoln T 14	56t	Sou	×
Talbertville, (3 miles s. w. of Bradyville, Q 17) Cannon	Rucker, 56	Sou	15
Talbott, ● Jefferson O 27	⊙ 115a	Sou	189
Tallent, (6 miles s. e. of Madisonville, R 23) Monroe	Madisonville, 3		×
Talley, Marshall S 14	56f	Sou	35
Talome, (4½ miles n. e. of Woodbury, Q 16) Cannon	Murfreesboro, 56	Sou	14
Tampico, Grainger O 26	Rutledge, 41	Sou	×
Tanbark, Bledsoe R 20	Pikeville, 56	Sou	×
Tang, Blount Q 26	Madisonville, 3		×
Tariffville, (3 miles n. w. of Povo, R 24) Monroe	Madisonville, 3		×
Tarlton, Grundy R 18	McMinnville, 56	Sou	18
Tarpley, Giles T 13	Pulaski, 44	Sou	16
Tartar, (3 miles e. of St. Clair, N 28) Hawkins	Whitesburg, 115	Sou	×
Tarwater, (mail to Gardiff) Roane	18b	Sou	×
Tasso, (P. O. name Chatata) Bradley S 21	115b	Sou	90
Tate Springs, ● Grainger N 27	⊙ 41	Sou	×
Tatesville, Grundy S 18	Tracy City, 56, 150	Sou	×
Tatumville, (6 miles e. of Roellen, P 4) Dyer	Dyersburg, 38	Am	×
Tavern, Morgan O 22	Lancing, 18	Sou	×
Taylors, (mail to Southside) Montgomery	220		×
Taylors, (mail to Marbleton) Unicoi N 31	65		×
Taylors, White P 19	Sparta, 56	Sou	23
Taylors Chapel, Fayette S 4	Brinkley, 56	Sou	×
Taylorsville, (4½ miles w. of Grossbridges, R 12) Maury	Ashwood, 44		×
Tazewell, 1 bank, ● Claiborne N 26	New Tazewell, 115	Sou	358
Tazewell Station, (P. O. name New Tazewell) Claiborne N 26	115f	Sou	×
Teague, Hardeman R 5	38b	Am	29
Teal, (3 miles e. of Holly, R 16) Coffee	Manchester, 56	Sou	×
Teddy, (2 miles s. w. of Stockwell, N 25) Campbell	Lafollette, 160		×
Tekoa, Knox P 24	Bearden, 115	Sou	×
Telford, ● Washington N 30	115a	Sou	178
Teller, (3 miles n. of Springdale, N 26) Claiborne	Lonemountain, 115	Sou	×
Tellico Junction, McMinn R 23	⊙ 3, 136	Sou	33
Tellico Plains, Monroe S 23	136		83
Temperance Hall, Dekalb O 17	Lancaster, 56	Sou	114
Temple, (mail to Grand Junction) Hardeman	38b	Am	×
Temple, (mail to Lookout Mountain) Hamilton	48		×
Templeton, ● Dyer O 4	38c	Am	×
Templow, Trousdale N 16	11b		13
Tenbrook, (mail to Tiptonville) Lake N 3	208, 212, 224		×
Tennile Stand, Meigs Q 22	Spring City, 18	Sou	56
Tennemo, (4 miles n. of Boothspoint, O 3) Dyer	203, 207, 208, 212, 224		×
Tennessee City, ● Dickson P 11	⊙ 56b	Sou	38
Tennessee Ridge, Houston N 16	⊙ 44e, w	Sou	51
Tennessee River, (mail to Wheatley) Houston N 9	44e	Sou	×
Tennessee River Landing, (mail to Kings Creek) Roane	100		×
Terrell, Weakley N 5	56b	Sou	23
Terry, (R. R. name *Sandy Hook*) Maury R 12	44n	Sou	80
Tester, Johnson N 33	Elizabethton, 26, 168		×
Tevis, Monroe R 23	Madisonville, 3		×
Tharpe, ● Stewart M 9	Dover, 220		26
Thatcher, (mail to Apison) James	115o	Sou	×
Thatchers, James S 21	228, 234		×
Thaxton, Warren R 17	Smartt, 115	Sou	15
Theodore, Perry R 10	Shubert, 56	Sou	×
Theola, (r. f. d. from Jonesboro) Sullivan	Jonesboro, 115	Sou	×
Thesha, (5 miles w. of Ottinger, O 28) Cocke	Newport, 115	Sou	×
Theta, Maury Q 13	Carters Creek, 44	Sou	38
Thick, (4½ miles n. of Caneyspring, R 14) Marshall	Silvercreek, 56	Sou	11
Thom, (3 miles w. of Leila, M 31) Sullivan	Bluff City, 115, 163	Sou	×
Thomas, (mail to Corona) Tipton	208, 212, 224		×
Thomasbridge, Sullivan M 31	Bluff City, 115, 163	Sou	×
Thomas Landing, (mail to Corona) Tipton R 1	208, 212, 224		×
Thomas Mills, Anderson O 24	115h	Sou	×
Thomason, (2½ miles n. of Sailorsrest, N 11) Montgomery	220		9
Thomastown, Shelby			186
Thomasville, Cheatham N 12	Cedarhill, 44	Sou	21
Thompsons Landing, (mail to Chalklevel) Benton P 9	204, 226, 230		×
Thompsons Station, ● Williamson Q 13	44c	Sou	99
Thornburg, Jefferson O 26	Strawberry Plains, 115	Sou	×
Thorngrove, Knox P 26	Mascot, 115	Sou	124
Thornhill, Grainger N 27	Tate Springs, 41	Sou	60
Three Springs, Hamblen N 28	Whitesburg, 115	Sou	×
Thual, Greene O 28	Mohawk, 115	Sou	×
Thurmans, (mail to Altonpark) Hamilton	15, 115w	Sou	×
Thurman, Decatur R 8	Parsons, 56	Sou	×
Tibbs, Haywood Q 4	Gates, 38	Am	130
Tidwell, (P. O. name Larkins) Dickson P 11	56l	Sou	30
Tidwell, Hickman P 12	Bonaqua, 56	Sou	×
Tigertail, Dyer P 3	38g	Am	×
Tilman, (3½ miles s. e. of Luther, M 27) Hancock	Tate Springs, 41	Sou	×
Timberlake, (mail to Wildersville) Henderson Q 7	56p	Sou	×
Timberridge, Greene O 28	Greeneville, 115	Sou	45
Timmons, Maury Q 12	Darksmill, 44	Sou	8
Tinch, Fentress N 21	Sunbright, 18	Sou	×
Tinkers Junction, (mail to East Chattanooga) Hamilton	115w	Sou	×
Tip, Anderson O 23	Oliver Springs, 115	Sou	100
Tipton, Tipton R 2	38d	Am	×
Tiptons, (P. O. name Flenniken) Knox P 25	115n	Sou	×
Tiptonville, 2 banks, ● Lake N 3	203, 207, 222		450
Tiptop, (mail to Pineville) Bledsoe I 20	56c	Sou	×
Tiptop, (6½ miles n. w. of Dover, M 9) Stewart	220		×
Tobaccoport, Stewart M 9	220		70
Tolers, (mail to Bessie) Lake	208, 212, 224		×
Tom, Monroe R 23	136		×
Tomotley, Monroe R 24	McGhee, 3		×
Tomscreek, Perry Q 9	Perryville, 56, 204, 226, 230	Sou	24
Toneyville, Shelby T 1	Oakville, 43	Sou	×
Toone, ● Hardeman S 5	⊙ 38b	Am	241
Tottys, Hickman Q 11	56n	Sou	×
Toulon, Haywood Q 4	Curve, 38	Am	×
Townes, Carroll P 8	Buenavista, 56	Sou	28
Towry, Lincoln T 15	Elora, 56	Sou	×
Tracy City, 1 bank, ● Grundy S 18	⊙ 56e, 150	Sou	2,048
Tracy City Junction, (mail to Cowan) Franklin T 17	56a, e	Sou	×
Trade, Johnson N 33	Elizabethton, 26, 163		×
Travisville, Pickett M 21	Robbins, 18	Sou	21
Treadway, Hancock N 28	Rogersville, 115	Sou	×
Treaty, (mail to Embreville) Unicoi O 30	115e	Sou	×
Treeville, ● Knox O 24	Powell Sta., 115	Sou	×
Trenton, 2 banks, ● Gibson P 6	⊙ 55a	Sou	2,328
Trentville, ● Knox O 25	Strawberry Plains, 115	Sou	×
Trewhitt, Hamilton T 20	228, 234		×
Trezevant, ● Carroll O 6	⊙ 44e	Sou	460
Trigonia, Loudon Q 24	McGhee, 3		75
Trimble, 1 bank, ● Dyer O 5	⊙ 38e	Am	236
Trinity, (6 miles n. of Waverly, O 10) Humphreys	Waverly, 56	Sou	13
Trion, Jefferson P 27	Newport, 115	Sou	×
Triune, Williamson Q 14	Franklin, 44	Sou	189
Trotters Store, (r. f. d. from Sevierville) Sevier P 26	206, 232, 236		51
Tr[illegible] Pulaski	P[illegible]	Sou	
[illegible]			
Trousdale, Warren Q[illegible]	M[illegible]		
Troy, 1 bank, ● Obion N[illegible]	[illegible] 56		[illegible]
Truceangle, (3½ miles n. e. of Tomotley, R 24) Blount	McGhee, 3		
Trundles Crossroads, ● Sevier P 26	Flenniken, 115		
Truth, (2¾ miles n. of Magness Mills, P 17) Dekalb	[illegible]		
Tubbville, (2½ miles n. w. of Temperance H[illegible]) [illegible]	[illegible]		
Tuckahoe, K[illegible]	[illegible]		
[illegible]			
Tuckers, Bradley	[illegible]		
Tuckers Crossroads, Wilson O[illegible]	[illegible]		
Tuckers Gap, Wilson O[illegible]	[illegible]		
Tucker Springs, (mail to C[illegible]land) Bradley	115b	Sou	
Tuckerville, (r. f. d. from Mooresburg) Hawkins	Holston, 41	Sou	
Tulip, (mail to Alberton) Henderson Q 8	Lexington, 56		
Tulip Grove, (mail to Hermitage) Wilson			
[illegible] ● [illegible]			
[illegible] T 8) M[illegible]	[illegible]		
Tumbling, (4½ miles n e. of [illegible]son Station, O 6) Weakley			
Tunnel Number Three, (mail to Pioneer) Campbell	115h		
Tunnel Number Four, (mail to Pioneer) Campbell			
Tunnel Number Five, (mail to Pioneer) Campbell	115h		
Tunnel Number Six, (mail to Pioneer) Campbell	115h		
Tunnel Siding, (mail to Rockwood) Roane			
Turbine, Montgom[illegible]			
Turf, Humphreys			
Turley, (mail to Buckeye[illegible]bell)			
Turleys Mills, (r. f. [illegible]ledge) Grainger N 27	Rutledge, 41	S[illegible]	
Turnbull, (6 miles s. e. of Burns, P 13) Dickson			
Turners, (P. O. name A. B. [illegible]) Sumner			
Turnersville, Robertson N 13	Cedarhill, 44		
Turney, (4 miles s. of Pulaski, [illegible]) Giles	Pulaski, 44		
Turtletown, Polk T 23	3		
Tusculum, ● Greene			
Tut, Blount			
Twinville, K[illegible]			
Twomey, (1 mi[illegible]ville, O 11) Hickman			
Tyner, Hamilton			
Tyson, Gibson			
U			
Uba, (7 miles n. e. of Martin, N 5) Weakley	Martin, 38, 56	Am., Sou	14
Uceba, Blount P 25	Flenniken, 115	Sou	×
Una, Davidson O 14	Hite, 56	Sou	35
Unaka Springs, (Summer P. O.) Unicoi O 30	65	Sou	×
Underdown, Sevier P 26	206, 234, 236		×
Unicoi, Unicoi O 31	65	Sou	×
Union Camps, Macon N 16	Westmoreland, 11	Ad	18
Union City, 2 banks, ● Obion N 5	⊙ 55a, 56b	Sou	3,407
Union Crossroads, Roane P 23	Lenoir City, 115, 234	Sou	29
Unionhill, (3½ miles n. e. of Joelton, N 14) Davidson	Walton, 44, 240	Ad	21
Unionville, ● Bedford R 14	Fosterville, 56	Sou	206
Unitia, ● Loudon Q 24	234		180
Unity, (5 miles e. of Dukedom, M 5) Weakley	McConnell, 38	Am	61
Upchurch, Greene N 29	Greeneville, 115	Sou	×
Upperclinch, Hancock M 28	Rogersville, 115	Sou	169
Upper Slough, (mail to Bessie) Lake	208, 212, 224		×
Uptonville, Madison R 5	Mercer, 56	Sou	×
Urban, (4½ miles w. of Millington, R 2) Shelby	Millington, 38	Am	×
Uriel, Tipton R 2	Tipton, 38	Am	×
Ussery, (3½ miles w. of Campbellsville, S 12) Giles	Lynnville, 44		
V			
Vaden, (9 miles s. of McEwen, O 10) Humphreys	McEwen, 56	Sou	9
Valdeau, (2 miles n. w. of Hill City, T 20) Hamilton	See Chattanooga		28
Vale, Carroll O 8	56p	Sou	×
Valleyforge, Carter N 31	26		×
Valleyhome, (r. f. d. from Morristown)	Alpha, 115	Sou	
Van, (5 miles s. of Treeville, O 24) Knox	Powell Sta., 115	Sou	×
Vance, Sullivan M 31	115a, 163a	Sou	×
Vancouver, Loudon P 23	Muddycreek, 115	Sou	×
Vandever, (5 miles s. of Lantana, P 20) Cumberland	Spring City, 18	Sou	×
Vandyck, (R. R. name *Van Dyke*) Henry O 7	56p	Sou	23
Vanhill, Hawkins N 29	Rogersville, 115	Sou	65
Vanleer, Dickson O 11	⊙ 44h, k	Sou	51
Vannatta, Bedford R 15	Fosterville, 56	Sou	13
Vardy, (5 miles n. e. of Sneedville, N 28) Hancock	Rogersville, 115	Sou	×
Vater, (5 miles e. of Ethridge, S 12) Lawrence	Ethridge, 44	Sou	×
Vaughn, (R. R. name *Vaughns Gap*) Davidson O 13	56b	Sou	×
Vaughtsville, (R. R. name *Maymead*) Johnson N 32	163d, 166	Sou	×
Venia, (3 miles n. of Selby O 19) Putnam	Cookeville, 58	Sou	18
Venus, Lawrence S 11	Lawrenceburg, 44	Sou	10
Verdie, Cumberland Q 21	Spring City, 18	Sou	30
Vernon, Hickman P 11	Nunnelly, 56	Sou	14
Verona, Marshall R 14	S. Berlin, 56	Sou	78
Versailles, Rutherford Q 14	Rucker, 56	Sou	15
Vervilla, Warren R 17	Morrison, 56	Sou	×
Vesta, Wilson O 15	Smyrna, 56	Sou	×
Victor, Johnson M 32	163d	Sou	×
Victoria, Marion T 18	⊙ 56c, d, 150	Sou	307
Victory, Wayne T 10	Iron City, 44	Sou	28
Vigor, (4 miles s. of Rockcreek, R 22) McMinn	Athens, 57, 115	Sou	11
Vildo, ● Hardeman R 5	56q	Sou	×
Vily, Anderson O 24	Clinton, 115	Sou	×
Vincents, (mail to Dildays) Stewart	204, 226, 230		×
Vine, (2 miles n. w. of Wilford, P 16) Wilson	Smyrna, 56	Sou	14
Vine Hill, (mail to N[illegible]) Davidson	44c	Sou	×
Vineland, (r[illegible]boro) Washington	Jonesboro, 115		
Vinta, Giles T 13	Lesters, 4[illegible]		
Viola, ● Warren R 17	Morrison		
Virgil, Putnam O 19	Cookeville, 58		
Virtue, Knox P 24	Concord, 115, 234	Sou	×
Vogel, Hawkins M 28	Rogersville, 115	Sou	18
Void, Putnam O 19	Monterey, 58	Sou	19
Vonore, Monroe Q 23	⊙ 3	Sou	×
Voorhies, Lewis R 11	Nancy, 56	Sou	×
Vulcan, (mail to Shellmound) Marion T 19	56a, 115t	Sou	×
W			
Waco, Giles S 13	Lynnville, 44	Sou	50
Wade, (mail to Smyrna) Rutherford P 15	56a	Sou	×
Wa[illegible]ville, Hickman Q 11	Aetna, 56	Sou	15
W[illegible] Washington N 30	Telford, 115	Sou	×
Wagners Landing, (mail to Eva) Benton P 9	204, 226, 230		×
Wagnerville, Johnson N 32	Elizabethton, 26, 163		×
Wagon, (6 miles s. of Viola, R 17) Grundy	Morrison, 56	Sou	14
Wahoo, Sullivan M 30	Pineyflats, 115	Sou	×
Walden, Sevier Q 26	Flenniken, 115	Sou	×
Wales, ● Giles S 13	44c	Sou	61
Walker Landing, (mail to Sweetser) Decatur Q 9	204, 226, 230		×
Walkerford, (3½ miles n. of Acoff, N 26) Union	Clearspring, 115	Sou	×
Walkerville, (3 miles e. of Fairfield, R 16) Coffee	Wartrace, 56	Sou	14
Walling, White Q 18	56h	Sou	78
Walnutgrove, Hardin T 8	204, 226, 230		33
Walnut Hills, (mail to Harriman) Roane P 23	32a		×
Walnutshade, Macon M 17	A. B. C., 17	Ad	8
Walsh, (mail to W[illegible]) Shelby	Woodstock, 38	Am	×
Walterhill, Rutherford P 15	Florence, 56	Sou	68
Walton, (R. R. name *Elkin*) Davidson O 13	44a, 240	Ad	×
Walts, Tipton R 1	203, 207, 208, 212, 224		×
Wanamaker, Campbell N 24	Coalcreek, 115, 160	Sou	×
Wanita, Knox P 25	206, 236		×
Ward, (mail to Grey) Overton N 19	Celina, 201, 240		×
Ward, (P. O. name Onward) White Q 19	56h	Sou	×
Wardrep, Knox	Powell Station, 115	Sou	×
Wards, (mail to Lexington) Henderson	56p	Sou	×
War Gap, Hawkins M 28	Rogersville, 115	Sou	×
Warner, ● Hickman M 12	56m	Sou	48
Warren, Fayette S 3	⊙ 56q	Sou	×

Tenn 9

Ad., Adams Ex. Am., American Ex. G. & C., Gulf & Chicago Ex. Pac., Pacific Ex. Sou., Southern Ex.

TOWN.	COUNTY.	INDEX	RAILWAY, or, if not on a Railroad, nearest station	EX.	POP.
Warrens Bluff, (R. R. name *Bluff*) Henderson		56*r*		Sou	×
Warrensburg, Greene	O 28	Midway, 115		Sou	118
Wartburg, ● Morgan	O 22	Lonelng, 18		Sou	258
Wartrace, ● 1 bank, Bedford	R 15	56*e*, *t*		Sou	642
Warwick, Union	O 25	Corryton, 41, 115		▭ Sou	×
Washburn, ● Grainger	N 26	115*f*		Sou	×
Washington, Rhea	R 21	228, 234			88
Washington College, (r. f. d. from Limestone) Washington	N 30	115*a*		▭ Sou	×
Watauga, ● Carter	N 32	115*a*		Sou	×
Watauga Point, (P. O. name Happy Valley) Sullivan	N 31	26			×
Watauga Valley, Carter	N 31	163*e*		▭ Sou	×
Watch, (2¼ miles s. of Rally hill, Q 13) Maury		See Columbia			×
Waterloo, Overton	N 19	Cookeville, 58		▭ Sou	17
Waters, Blount	Q 25	Friendsville, 115		▭ Sou	×
Watertown, 1 bank, ● Wilson	O 16	38*a*		Sou	590
Watervalley, Maury	Q 12	Darksville, 44		▭ Sou	18
Watkins, (r. f. d. from West Nashville) Davidson	O 13	220			23
Waubatchie, Hamilton	T 19	56*e*, 115*g*, *t*		▭ Sou	28
Waverly, 2 banks, ● Humphreys	O 10	56*b*		Sou	786
Waverly Landing, (mail to Johnsonville) Humphreys	O 9	204, 226, 230			×
Way, (4 miles n. of Eva, O 9) Benton		Eva, 56, 204, 226, 230		▭ Sou	26
Wayland Springs, ● Lawrence	T 11	4*p*		▭ Sou	38
Wayne, (P. O. name Ethridge) Lawrence	S 12	14*b*		Sou	245
Waynesboro, ● Wayne	S 10	Mannie, 56		Sou	258
Wayne, (5¼ miles s. e. of McLemoresville, P 7) Carroll		Trezevant, 44		Sou	×
Wayside, (mail to Summitville) Coffee	R 17	56*b*		▭ Sou	×
Wayside, Rutherford	Q 15	Christiana, 56		Sou	11
Weakly, Giles	N 12	Lawrenceburg, 44		Sou	28
Wears Valley, Sevier	Q 26	Maryville, 115		Sou	29
Weatherford, Wayne	T 9	Iron City, 44		Sou	×
Weatherdon, (mail to Marble Switch) Bradley		115*p*		▭ Sou	×
Weaver, Shelby	T 1	See Memphis			×
Weavers Store, Stewart	M 10	Clarksville, 44, 220		Sou	48
Webb, Perry	R 9	204, 226, 230			×
Webster, Roane	P 28	32*c*, 115*f*		▭ Sou	21
Welch, (2½ miles s. w. of Stiner, N 25) Union		Libertyhill, 115		▭ Sou	×
Welcome, (2 miles n. of Irving College, R 18) Warren		McMinnville, 56		Sou	×
Welker, (3 miles e. of D'Armend, Q 22) Roane		Kingston, 202, 210, 228, 234			58
Wells, (mail to Bartlett) Shelby		44*f*		▭ Sou	×
Wells, (mail to McDonald) Bradley		115*b*		▭ Sou	×
Wells Landing, (mail to Cerrocordo) Hardin	S 9	204			×
Wellsprings, ● Campbell	N 24	Lafollette, 150			100
Wellsville, Blount	Q 24	Greenback, 3			×
Wellwood, Haywood	Q 5	Jones, 44		▭ Sou	×
Wendover, (5½ miles s. w of Camargo, T 15) Lincoln		Fayetteville, 52, 56		Sou	18
Wesley, Claiborne	M 26	115*f*		▭ Sou	×
Wessyngton, Robertson					×
West, (R. R. name *Sitka*) Gibson	P 6	38*a*		▭ Am	×
West, Cumberland	P. 21	140*a*		Sou	13
Westernia, Cheatham	N 13	Ashland City, 220			×
Westfork, Overton	N 20	Monterey, 58		Sou	21
West Fulton, (mail to [illegible]) Weakley		38*c*		▭ Am	×
West Harpeth, Williamson	Q 14	44*c*		Sou	25
Westmill, (3 miles s. of Sedalia, M 27) Hancock		New Tazewell, 115		Sou	×
Westmoreland, ● Sumner	M 15	11*a*		Ad	198
West Nashville, (station Nashville P. O.) ● Davidson	O 13	44*b*, 54, 220		▭ Sou	×
Westpoint, ● Lawrence	T 11	44*p*, *q*		▭ Sou	185
Westport, Carroll	P 8	56*p*		Sou	130
Wetmore, Polk	S 22	3		Sou	×
Whaley, (3¼ miles n. of Liberty, P 17) Dekalb		Brushcreek, 58		Sou	×
Wheat, Roane	P 23	Scandlyn, 115		▭ Sou	18
Wheatley, Benton	N 9	44*e*, 204, 226, 230		▭ Sou	×
Wheel, (2 miles s. e. of Palmetto, R 14) Bedford		Belfast, 56		Sou	18
Whetstone, Morgan	P 23	Oakdale, 18, 115			×
Whig, Greene	O 29	Greeneville, 115		Sou	×
Whitaker, (5 miles e. of Belfast, S 14) Bedford		Belfast, 56		Sou	1[illegible]
White, Shelby	T 1	115*r*		▭ Sou	58
White Bluffs, ● Dickson	O 12	56*b*		Sou	346
Whitecliff Springs, (Summer P. O.) Monroe	S 23	Grady, 3			×
White Cliff Station, (mail to Newburg) McMinn		136			×
Whitefern, Henderson	O 7	Lurat, 56		Sou	×
Whitehaven, ● Shelby	T 1	38*f*		Am	100
Whitehill, (8 miles n. e. of Goodlettsville, N 14) Robertson		Baker, 44		▭ Sou	30
Whitehorn, Hawkins	N 28	115*f*		Sou	×
Whitehouse, Robertson	N 14	Baker, 44		▭ Sou	65
Whitecook, Williamson	Q 18	Carters Creek, 44		Sou	15
Whitepine, ● Jefferson	O 27	115*e*		Sou	204
Whiterock, (mail to Hopson) Carter	N 32	26			×
Whites Bend, Davidson	O 13	220			55
Whitesburg, ● Hamblen	N 28	115*a*		Sou	300
Whites Creek, Davidson	O 13	Walton, 44, 240		▭ Ad	38
Whiteside, ● Marion	T 19	56*a*, 115*r*, *t*		▭ Sou	597
Whites Landing, (mail to Swallow) Decatur	R 9	204, 226, 230			×
Whites Store, Sullivan	N 31	Piney flats, 115		Sou	36
White Sulphur Springs, (mail to Pickwick) Hardin	T 8	204, 226, 230			×
Whiteville, ● Hardeman	S 8	56*g*		Sou	468
Whitfield, Hickman	Q 11	Centerville, 56		Sou	21
Whitleyville, Jackson	N 18	Celina, 201, 240			41
Whitlock, Henry	N 8	56*p*		Sou	23
Whitman, Campbell	N 24	Caryville, 115		Sou	×
Whitted, (4 miles w. of Loyston, O 24) Anderson		Coal Creek, 115, 160		Sou	×
Whittens Stand, Wayne	T 10	Iron City, 44		Sou	14
Whitthorne, Carroll	P 7	Milan, 38, 44		Am.	×
Whitwell, ● Marion	S 18	56*c*, 150		Sou	1,080
Wheeley, (1½ miles s. of Chickamauga, T 20) Hamilton		165		▭ Sou	×
Wicoff, (2 miles e. of Simcoe, N 26) Grainger		Washburn, 115		Sou	×
Wier, Wilson	O 15	Lebanon, 56, 58		Sou	58
Wilburn, (5 miles n. of Cedarfork, M 26) Claiborne		New Tazewell, 115		Sou	×
Wildersville, ● Henderson	Q 7	56*p*		Sou	59
Wildrose, Hawkins		Rogersville, 115		Sou	×
Wileys Landing, (mail to Johnsonville) Humphreys	P 9	204, 226, 230			×
Wilford, Wilson	P 16	Smyrna, 56		Sou	×
Wilholte, Marshall	R 14	Lewisburg, 56		Sou	13
Wilkerson, (R. R. name *Asylum*) Davidson	O 14	56*a*		▭ Sou	14
Wilkinsville, (2½ miles [illegible] Uriel, R 2) Tipton		Kerrville, 38		Am	×
Willard, Trousdale	N 16	Hartsville, 53, 240			24
Willette, Macon	N 17	Carthage, 58, 240		Sou	16
Williams, (mail to Ripley) Lauderdale		38*d*		Am	×
Williams, (mail to Tiptop) Stewart		220			×
Williams Crib, (mail to Cheaphill) Cheatham		220			×
Williams Landing, (mail to Stanley) Hamilton	T 19	228, 230			×
Williamsport, Maury	Q 12	Columbia, 44, 56		Sou	88
Williams Springs, (mail to Libertyhill) Grainger		115*f*		▭ Sou	×
Williston, Fayette	S 4	115*a*		Sou	290
Willowgrove, ● Clay	M 19	Celina, 201, 240			20
Wills, (7 miles s. e. of Loretto, T 11) Lawrence		Loretto, 44		▭ Sou	×
Wilson, (P. O. name Cyrodon) Lincoln	T 14	58*t*			10
Wilson, (mail to Dover) Stewart		220			×
Wilsongap, Claiborne	N 25	Coalcreek, 115, 160		Sou	×
Wilsons, Anderson	O 24	Bullrun, 115		▭ Sou	24
Wilson Station, Monroe	R 23	136			×
Wilsonville, (mail to Hornbeak) Obion	N 4	Obion, 65		Am	×
Winchester, 2 banks, ● Franklin	T 16	56*f*		Sou	1,338
Windle, Overton	N 19	Algood, 58		Sou	24
Windowcliffe, (3 miles n. w. of Burton, P 18) Putnam		Silverpoint, 58		▭ Sou	18
Winesap, Cumberland	Q 20	Bonair, 56		▭ Sou	28
Winfield, ● Scott	M 23	18*a*		Sou	400
Winner, Carter	N 32	Elizabethton, 26, 163			×
Winnville, (5 miles s. w. of Mascoville, S 6) Chester		McNairy, 55		Sou	×
Winsted, (P. O. name Rucker) Rutherford	Q 15	56*a*		▭ Sou	106
Winstead, (2 miles [illegible] of Tiosville, O 24) Knox					×
Winter's Spur, (mail to East Chattanooga) Hamilton		18*b*		▭ Sou	×
Wirmingham, (5 miles n. e. of Monroe, N 20) Overton		Monterey, 58		Sou	13
Witcher, (r. f. d. from Jonesboro) Washington		Johnson City, 26, 56, 115		Sou	
Witham, Sumner	M 16	Westmoreland, 11		Ad	14
Witts Foundry, Hamblen	O 27	115*e*		▭ Sou	×
Wolfcreek, Cocke	P 28	115*e*		▭ Sou	×
Wolfjump, (6 miles n. e. of Tellico Plains, S 25) Monroe		Tellico Plains, 57			×
Woodburn, Union	O 25	Corryton, 41, 115		▭ Sou	×
Woodburn, (mail to Altonpark) Hamilton		15		▭ Sou	×
Woodbury, 1 bank, ● Cannon	Q 16	Murfreesboro, 56		Sou	468
Wooddale, Knox	P 25	McMillan, 115		Sou	×
Woodford, Montgomery	M 12	Clarksville, 44, 220		Sou	53
Woodhaven, (mail to Sylvia) Dickson	O 11	44*b*		▭ Sou	×
Woodland Mills, ● Obion	M 5	56*b*		Sou	286
Woodlawn, Montgomery	M 11	Clarksville, 44, 220		Sou	21
Woodshill, (4½ miles n. e. of Springcreek, Q 6) Carroll		Medina, 38		Am	×
Woodson, (2½ miles s. w. of Cloverhill, Q 24) Blount		Maryville, 115		Sou	×
Woodstock, Shelby	S 2	38*d*		Am	53
Woods Valley, Dickson	N 11	Slayden, 44		Sou	13
Woodville, Haywood	Q 4	Curve, 38		Am	100
Woody, Cumberland	P 20	Bonair, 56		▭ Sou	23
Wooldridge, (2 miles w. of Newcomb, M 24) Campbell		Newcomb, 115		Sou	758
Woodseys College, Greene	O 29	Greeneville, 115		Sou	×
Woolworth, Humphreys	O 10	Erin, 44		Sou	13
Worsham, Sumner	N 14	Hendersonville, 44		Ad	26
Wren, (1½ miles n. e. of Snowflake, M 29) Hawkins		Rogersville, 115		Sou	×
Wrencoe, Davidson	P 14	Brentwood, 44		▭ Sou	38
Wright, (mail to Ebenezer) Knox		115*b*		▭ Sou	×
Wright, Tipton	R 3	Braden, 44		Sou	×
Wyly, (9 miles n. of Garfield, O 8) Benton		Zach, 56		▭ Sou	13
Wynn, Stewart	N 9	Dover, 220			28
X					
Xenophon, Hancock	M 27	Tate Springs, 41		Sou	53
Xerxes, Hancock	M 27	Tate Springs, 41		Sou	×
Y					
Yager, (2½ miles s. of Daylight, Q 18) Warren		McMinnville, 56		Sou	14
Yankeetown, White	P 19	Sparta, 56		Sou	10
Yarbros, (5 miles n. e. of Hob, R 9) Decatur		204, 226, 230			25
Yateston, White	P 18	Doyle Station, 56		Sou	9
Yell, Marshall	S 14	Belfast, 56		Sou	13
Yellow Creek, Houston	N 11	Vanleer, 44		Sou	×
Yellow Creek, (mail to Salorest) Montgomery		44*c*		▭ Sou	×
Yellowsprings, Hancock	M 26	New Tazewell, 115		Sou	×
Yellow Store, Hawkins	M 29	Rogersville, 115		Sou	29
Yellow Sulphur, Blount	R 24	Greenback, 3			×
Yokely, Giles	R 12	Lynnville, 44		Sou	15
York, (mail to Bearden) Knox	P 24	Bearden, 115		▭ Sou	×
Yorkville, ● Gibson	O 5	Newbern, 38		Am	14
Young, Giles	S 13	Pulaski, 44		Sou	16
Youngblood, (1½ miles n. of Jones Mill, P 17) Dekalb		Brushcreek, 58		Sou	13
Youngsville, Robertson					13
Yount, (4½ miles e. of Lee Valley, N 28) Hawkins		Rogersville, 115		Sou	×
Yukon, (2½ miles w. of Camargo, T 15) Lincoln		Fayetteville, 52, 56		▭ Sou	×
Yuma, Carroll	S P	56*p*		▭ Sou	43
Yumyum, Fayette	S 3	Somerville, 56, 115		Sou	×
Z					
Zach, (R. R. name *Sawyers Mills*) Benton	O 8	56*b*		▭ Sou	×
Zero, Stewart					×
Zieglers, McMinn	R 22	Niota, 115		Sou	×
Zola, (3½ miles n. e. of Bullrun, O 24) Knox		Bullrun, 115		▭ Sou	×
Zollar, (2½ miles w. of New Knob Creek, P 26) Sevier		Mascot, 115		▭ Sou	×

INDEX TO STATE MAP OF

NORTH CAROLINA.

EXPLANATION.

To find the name of any place on the Map, first find the name in the index; opposite the name will be seen the number and letter designating it on the Map; then trace a direct line on the Map from the number given to a point where it meets a direct line running from the letter given, and at or near this point will be found the name desired

Figures represent Railroads. An *italic* letter after each figure represents the branch of that railroad.

County seat in **Full Face** type.
All Towns in Roman type are Post Offices.
All Towns in *Italic* type are not Post Offices
● Money Order Post Office.
⊙ Telegraph Station.
▭ Prepaid Freight and Express Station.
× Population unknown, or less than 100.
r. f. d., rural free delivery.
Sou. Ex., Southern Express.

RAILROADS.

1. Aberdeen & Ashboro.
a. Aberdeen, F 13, to Ashboro, D 12.
b. Troy Junction, E 12, to Mount Gilead, E 11.
c. Westend, E 12, to Jacksons Springs, E 12.

2. Aberdeen & Rockfish.
a. Aberdeen, F 13, to Dundarrah, F 14.
b. Hilton Junction, F 13, to end of track, F 13.

2½. Apalachia Short Line.
Farner, Tenn., to Apalachia, F 1.

3. Atlanta, Knoxville & Northern.
Blueridge, Ga., to Murphy, F 2, entering the State at F 1.

5. Atlantic Coast Line.
a. Acree, Va., to Rockymount, C 17, entering the State at Pleasanthill, B 17.
b. Rockymount, C 17, to Fayetteville, F 14.
c. Fayetteville, F 14, to Florence, S. Car., I 12, leaving the State near Rowland, G 13.
d. Norfolk, Va., to Rockymount, C 17, entering the State at Drumhill, B 19.
e. Contentnea, D 16, to Wilmington, H 16.
f. Pender, B 17, to Kinston, E 17.
g. Parmele, D 18, to Washington, E 18.
h. Rockymount, C 17, to Springhope, C 16.
i. Tarboro, C 17, to Plymouth, D 19.
k. Goldsboro, E 16, to Smithfield, E 15.
l. Warsaw, F 16, to Clinton, F 15.
m. Conway, S. Car., I 13, to Elrod, G 13.
n. Wilmington, H 16, to Peedee, S. Car., H 12, leaving the State near Fairbluff, H 13.
p. Wilmington, H 16, to Newbern, F 18.
q. Wadesboro, F 11, to Florence, S. Car., H 12, leaving the State at Macfarlan, G 12.
r. Hamlet, F 12, to Sumter, S. Car., O 10, leaving the State at Gibson, G 12.
s. Wilmington, H 16, to Sanford, D 13
t. Fayetteville, F 14, to Bennettsville, S. Car., G 12, leaving the State near Hasty, G 12.

7. Atlantic & North Carolina.
Goldsboro, E 16, to Morehead City, G 16.

8. Beaufort County Lumber Co.
Greenville, D 18, to Vanceboro, E 18, and building to Newbern, F 18.

10. Blowing Rock Stage Line.
Lenoir, C 18, to Linville, C 7.

12. Butters Lumber Co.
Hub, H 14, to Nichols, S. Car., I 13, leaving the State at H 14.

15. Caldwell & Northern.
Lenoir, C 8, to Collettsville, C 7, and surveyed to Chester

16. Cape Fear Lumber Co.
Waddells Ferry, G 15, to end of track, H 14, and building to Whiteville, H 14.

17. Cape Fear & Northern.
Apex, D 14, to Barclaysville, D 14, and proposed north to Durham, C 14.

18. Carolina Northern.
Lumberton, G 14, to Barnesville, H 14, and building to Marion, S. Car., H 13.

20. Carolina & Northwestern.
(Controlled by the Southern.)
Lenoir, D 8, to Chester, S. Car., G 8, leaving the State at F 8.

22. Carthage.
a. Cameron, E 13, to Island Ford, D 12, and building to Greensboro, C 12.
b. Carthage, E 13, to Curriersville, F 12.

24. Cashie & Chowan R. R. & Lumber Co.
Howard, C 19, towards Cashie river, C 19, and branches.

30. Danville & Western.
(Controlled by the Southern.)
Danville, Va., B 13, to Leaksville, B 12, entering the State at B 12.

35. Dover & South Bound.
Dover, F 18, to Richlands, G 17.

40. Durham & Charlotte.
Gulf, D 13, to Troy Junction, E 12, and building on towards Charlotte, F 9.

41. East Carolina.
Tarboro, C 17, to Macclesfield, D 17, and building to Snowhill, E 17.

26. East Tennessee & Western North Carolina.
Johnson City, Tenn., B 6, to Cranberry, C 7, entering the State at Elkpark, C 7.

42. Fayetteville & Albemarle.
Southern Pines, F 13, to Argyle, F 14, and building to Fayetteville, F 14.

45. Hoffman & Troy.
Hoffman, F 12, to Gibsons Mills, F 12, and branch to Godfreys, E 12.

48. Laurel River & Hot Springs.
(Not in operation.)
Hot Springs, C 5, to Laurelton, C 5

49. Lawndale.
Junction, E 8, to Lawndale, E 8.

50. Linville River.
Cranberry, C 6, to Pinola, C 7.

52. Moore County & Western.
a. Aberdeen, F 13, to Craigrownie, E 12, and building to Concord, E 10.
b. Roseland, E 12, to Southern Pines, E 12.

53. Mount Airy & Eastern.
Mt. Airy, B 10, to Kibbler, Va., leaving the State at B 10.

55. New Hanover Transit Co.
Carolina Beach, I 16, to Wilmington, H 16; 16½ miles.

56. Norfolk & Southern.
a. Norfolk, Va., to Edenton, C 19, entering the State near Moyock, B 20.
b. Edenton, C 19, by ferry to Mackeys Ferry, C 19, and from there to Belledort, E 19.

60. Norfolk & Western.
a. Lynchburg, Va., to Durham, C 14, entering the State near Woodsdale, B 14.
b. Roanoke, Va., to Winston-Salem, C 11, entering the State at Price, B 12.

62. Northampton & Hertford.
Gumberry, B 17, to Jackson, B 17, and projected to the Chowan River.

63. North Carolina Lumber Co.
Tillery, B 17, to river landing, C 17.

65. Ohio River & Charleston.
Johnson City, Tenn., B 6, to Huntdale, C 6, entering the State at C 6.

75. Pinehurst. (Electric.)
Pinehurst, E 13, to Southern Pines, E 13.

78. Raleigh & Cape Fear.
Raleigh, D 15, to end of track, E 14, and building to Lillington, E 14.

80. Raleigh & Western.
Colon, E 13, to Ashboro, D 12.

100. Red Springs & Bowmore.
Redsprings, G 13, to Beaverdam, F 13.

102. Richmond, Petersburg & Carolina.
See Seaboard Air Line.

112. Seaboard Air Line.
a. Portsmouth, Va., to Weldon, B 17, entering the State at Rogers, B 18.
b. Weldon, B 17, to Raleigh, D 15
c. Raleigh, D 15, to Monroe, F 10.
d. Monroe, F 10, to Abbeville, S. Car., leaving the State near Waxhaw, F 9.
e. Monroe, F 10, to Rutherfordton, E 7, and proposed to Asheville, D 5.
f. Wilmington, H 16, to Hamlet, F 12.
g. Boykins, Va., B 18, to Lewiston, C 18, entering the State at B 18.
h. Pendleton, B 18, to Murfreesboro, B 18.
i. Henderson, B 15, to Durham, C 14.
k. Franklinton, C 15, to Louisburg, C 15.
l. Moncure, D 13, to Pittsboro, D 13.
m. Hamlet, F 12, to Cheraw, S. Car., G 12, leaving the State at G 12.
n. Ellenboro, E 7, to Henrietta, E 7, and Caroleen, E 7.
o. Ridgeway, B 16, to Richmond, Va., leaving the State at B 16.
p. Building from McBee, S. Car., F 10, to Monroe, F 10.

110. South Carolina & Georgia Extension.
Camden, S. Car., H 10, to Marion, D 6, entering the State near Earl, F 8, and under construction to Ashland, Ky.

115. Southern.
a. Danville, Va., B 13, to Charlotte, E 9, entering the State at Pelham, B 12.
b. Charlotte, E 9, to Greenville, S. Car., G 6, leaving the State at Grover, E 8.
c. Greensboro, C 12, to Goldsboro, E 16
d. University Station, C 14, to Chapelhill, D 14.
e. Keysville, Va., to Durham, C 14, entering the State at B 15
f. Oxford, C 15, to Henderson, B 16.
g. Greensboro, C 12, to Wilkesboro, C 8.
h. Winston Salem, C 11, to Mocksville, C 10.
i. Highpoint, C 11, to Ashboro, D 12.
k. Salisbury, D 10, to Norwood, E 11.
l. Charlotte, E 9, to Taylorsville, C 9.
m. Charlotte, E 9, to Augusta, Ga., J 6, leaving the State at Pineville, F 9.
n. Salisbury, D 10, to Asheville, D 5.
o. Asheville, D 5, to Murphy, F 2.
p. Asheville, D 5, to Alston, S. Car., H 8, leaving the State near Tryon, E 6.
q. Asheville, D 5, to Morristown, Tenn., C 4, leaving the State at Paintrock, C 5.
r. Mocksville, C 10, to Mooresville, D 9.
s. Norfolk, Va., to Danville, Va., passing over the State line at B 14, entering the State at B 13, and leaving at B 13.
t. Sanford, D 13, to Mountairy, B 10.
u. Climax, C 12, to Ramseur, D 12.
v. Madison, B 11, to Stokesdale, B 11.
w. Pinners Point, Va., to Selma, entering the State at Drumhill, B 19
x. Virgilina, Va., B 14, to Holloway, B 14.

120. Suffolk & Carolina.
Suffolk, Va., to Montrose landing, C 19, entering the State at B 19 proposed to Edenton, C 19.

121. Transylvania.
Hendersonville, E 6, to Toxaway, F 5

122. Warrenton.
Warrenplains, B 16, to Warrenton, B 16.

125. Wellington & Powellsville
Ahoskie, B 18, to Windsor C 19

128. Wilmington Sea Coast.
Wilmington, H 16, to Atlantic Station, I 17.

130. Winton.
Winton, B 19, to Saint John, B 18.

PROJECTED AND UNDER CONSTRUCTION.

150. Asheville & Craggy Mountain.
Projected from Asheville, D 5, to Sunset Mountain, 4½ miles.

152. Burlington & Southwestern.
Projected from Burlington, C 13, to Liberty, D 12.

156. Carolina, Knoxville & Western.
Projected from Marietta, Ga., to Knoxville, Tenn.

160. Carolina Tennessee & Ohio.
Under construction from Wilmington, H 16, to Southport, I 16.

163. Elizabeth City & Western.
Proposed from Elizabeth City, B 20, to Bosley, B 19.

165. Eureka Lumber Co.
Building from Marble, E 2, to timber lands.

167. Great Eastern.
Building from Selma, D 15, to Douglas Bay, 142 miles.

168. Greensboro & Orehill.
Projected from Greensboro, C 12, to Orehill, D 13.

170. Norfolk, Wilmington & Charleston.
Proposed from Norfolk, Va., to Columbia, S. Car.

176. Sanford & Lillington.
Projected from Sanford, E 13, to Lillington, E 14

178. Southern & Western Air Line.
Projected from Shelby, E 9, to Cranberry, C 7.

179. Southport, Wilmington & Western.
Projected from Southport, I 16, to Wilmington, H 16.

180. Stone Mountain.
Building from Roaring River, C 8, to Stone Mountain, 18 miles.

181. Tennessee & North Carolina
Grading from Newport, Tenn., to Big Creek, 18 miles.

182. Thermal City & Panther Gap.
Under construction from Thermal City, E 7, to Panther Gap, 6 miles.

184. Thomasville, Siler City & Pee Dee.
Projected from Winston-Salem, C 11, to Wadesboro, F 11

STEAMSHIP LINES.

200. Albemarle Steam Navigation Co.
Franklin, Va., to Edenton, C 19.

202. Bennetts North Carolina Lines.
Norfolk, Va., to Indiantown, B 21.

204. Black River Packet Co.
Wilmington, H 16, to Clearrun, G 15.

206. Cape Fear River Route.
Wilmington, H 16, to Fayetteville, F 14.

208. Clyde Steamship Co.
New York, N. Y., to Wilmington, H 16

210. Contentnea Creek Steamboat Line.
Newbern, F 18, to Contentnea, E 17, and Wilson, D 16.

212. Dismal Swamp Canal.
Elizabeth River, Va., to Pasquotank River, B 20, 29 miles

214. Farmers Transportation Line.
Newbern, F 18, to Smithfield, E 15.

216. Hitchs Roanoke River Line.
Montrose Landing, C 19 to Hamilton, C 18.

218. Independent Steamboat Line.
Newbern, F 18, to Smithfield, E 15.

220. Moccasin River Steamboat Line.
Newbern, F 18, to Willowgreen, E 17.

222. Neuse River Packet Line
Newbern, F 18, to Smithfield, E 15.

224. New River Steamboat Line.
Jacksonville, G 17, to Marines, G 18.

226. Norfolk & Southern R. R. Steamboat Lines.
a. Edenton, C 19, up Chowan River, Roanoke River, Scuppernong River, Salmon Creek and the Mackeys Ferry transfer, C 19.
b. Belleport, E 19, up Pungo River.
c. Newbern, F 18, to Elizabeth City, B 20.
d. Elizabeth City, B 20, up Alligator River, Pasquotank River and Newbegun Creek.
e. Hertford, C 20, up Perquimans River.
f. Plymouth, D 19, to Windsor, C 18.

228. Old Dominion Steamship Co.
Norfolk, Va., to Elizabeth City, B 20, Tarboro, D 17, and Newbern, F 18.

230. Pettits Pasquotank River Line.
Norfolk, Va., to Elizabeth City, B 20.

235. Pettits Perquimans River Line.
Norfolk, Va., to Hertford, C 19.

240. Roanoke & Cashie River Line.
Norfolk, Va., up Roanoke and Cashie Rivers.

245. Swift Creek Line.
Newbern, F 18, up Swift Creek.

248. Waccamaw Line of Steamers.
Georgetown, S. Car., K 13, to Pireway, I 15, and Robe Harbor.

250. Wilmington & Southport Line.
Wilmington, H 16, to Southport, I 16.

COUNTIES.

COUNTY. CO. SEAT.	INDEX.	POP.
Alamance, Graham	C 12	25,665
Alexander, Taylorsville	C 8	10,960
Alleghany, Sparta	B 8	7,759
Anson, Wadesboro	F 11	21,870
Ashe, Jefferson	B 7	19,581
Beaufort, Washington	E 18	26,404
Bertie, Windsor	C 18	20,538
Bladen, Elizabethtown	G 14	17,677
Brunswick, Southport	I 15	12,657
Buncombe, Asheville	D 5	44,288
Burke, Morganton	D 7	17,669
Cabarrus, Concord	E 9	22,456
Caldwell, Lenoir	C 7	15,694
Camden, Camden	B 20	5,474
Carteret, Beaufort	G 18	11,811
Caswell, Yanceyville	B 12	15,028
Catawba, Newton	D 8	22,133
Chatham, Pittsboro	D 12	23,912
Cherokee, Murphy	E 1	11,860
Chowan, Edenton	C 19	10,258
Clay, Hayesville	F 2	4,532
Cleveland, Shelby	E 7	25,078
Columbus, Whiteville	H 14	21,274
Craven, Newbern	E 17	24,160
Cumberland, Fayetteville	F 13	29,249
Currituck, Currituck	B 20	6,529
Dare, Manteo	D 21	4,757
Davidson, Lexington	D 10	23,403
Davie, Mocksville	C 9	12,115
Duplin, Kenansville	F 16	22,405
Durham, Durham	C 13	26,233
Edgecombe, Tarboro	D 16	26,591
Forsyth, Winston	C 10	35,261
Franklin, Louisburg	C 15	25,116
Gaston, Dallas	E 8	27,903
Gates, Gatesville	B 18	10,413
Graham, Robbinsville	E 2	4,343
Granville, Oxford	B 14	23,263
[illegible]	[illegible]	[illegible]
[illegible]	[illegible]	[illegible]
[illegible]	[illegible]	[illegible]
Harnett, Lillington	[illegible]	[illegible]
Haywood, Waynesville	D 4	16,222
Henderson, Hendersonville	E 5	14,104
Hertford, Winton	B 18	14,294
Hyde, Swanquarter	D 20	9,278
Iredell, Statesville	D 9	29,064
Jackson, Webster	E 3	11,853
Johnston, Smithfield	E 15	32,250
Jones, Trenton	F 17	8,226
Lenoir, Kinston	E 16	18,639
Lincoln, Lincolnton	E 8	15,498
McDowell, Marion	D 6	12,567
Macon, Franklin	E 3	12,104
Madison, Marshall	D 4	20,644
Martin, Williamston	D 18	15,383
Mecklenburg, Charlotte	F 9	[illegible]5,268
Mitchell, Bakersville	C 6	15,221
Montgomery, Troy	E 11	14,197
Moore, Carthage	E 12	23,622
[illegible]	C 16	25,478
[illegible]	[illegible] 16	25,785
[illegible]	[illegible] 17	21,150
Onslow, Jacksonville	G 17	11,940
Orange, Hillsboro	C 13	14,690
Pamlico, Bayboro	F 19	8,045
Pasquotank, Elizabeth City	B 19	13,660
Pender, Burgaw	G 16	13,381
Perquimans, Hertford	C 19	10,091
[illegible]	[illegible]	[illegible]
[illegible]	[illegible]	[illegible]
[illegible]	[illegible]	[illegible]
[illegible]	[illegible]	[illegible]
Robeson, Lumber[ton]	[illegible]	[illegible]
Rockingham, Wentworth	B 11	[illegible]
Rowan, Salisbury	D 9	31,066
Rutherford, Rutherfordton	E 6	25,101
Sampson, Clinton	F 15	26,380
Scotland, Laurinburg	G 12	12,553
Stanly, Albemarle	E 10	15,220
Stokes, Danbury	B 10	19,866
Surry, Dobson	B 9	25,515
Swain, Bryson City	E 3	8,401
Transylvania, Brevard	E 4	6,620
Tyrrell, Columbia	D 20	4,980
Union, Monroe	F 9	27,156
Vance, Henderson	B 15	16,684
Wake, Raleigh	D 14	54,626
Warren, Warrenton	B 15	19,151
Washington, Plymouth	D 19	10,608
Watauga, Boone	C 7	13,417
Wayne, Goldsboro	E 15	31,356
Wilkes, Wilkesboro	C 8	26,872
Wilson, Wilson	D 16	23,596
Yadkin, Yadkinville	C 9	14,083
Yancey, Burnsville	C 5	11,464
Total		1,893,810

TOWNS.

TOWN. COUNTY.	INDEX	RAILWAY, *or, if not on a Railroad, nearest station.*	EX.	POP.
Aaron, Wayne	E 16	See Goldsbor[o]		×
[illegible] ● [illegible]				361
Abbotts Creek, Davidson	[illegible] 11	Highpoint, 11		×
Aberdeen, (mail to W[illegible]) Bertie	C 18	Windsor, 216, 240		×
[illegible] ● Moore	F 13	[illegible] 1a, 2a, 52a, 112c		559
Abernethy ● Iredell	D 8	Rockent, 115		×
Abi, (7 miles s. e. of Albemarle, E 10) Stanly				×
Acher, (mail [illegible]) Montgomery				×
Achers, Wilkes				×
Accommodation, Rutherford	[illegible] 6	Union Mills, 120		×
Aconite, Randolph	[illegible] 12	Ulah,		×
Acresville, Beaufort	D 18	Bishop, 58		×
Acton, Buncombe				12
Adams, (3 miles [illegible] D 9) Iredell				×
Adams Mill, ([illegible]) Union	[illegible]	[illegible] 10 Waxhaw, 112		×
[illegible]				57
[illegible] d. from Mon[illegible]	B 12	Reidsville, 115		7
Adley, Wilkes				×
Adoir, (R.R. name *Gates*) ● Gates				56
Adoniram, Granville				×
Advance, ● Davie				
Affinity, Robeson	H 14	Fairbluff, 5, 12		
Afton, Warren	B 16	Warrenton, 122		
Agate, (3 miles [illegible] w. of Lotta, B 18) Hertford		[illegible]vern, 112		
Aho, Watauga		[illegible]		
Ahoskie, ● H[illegible]	[illegible] 18	[illegible] 5a, 1[illegible]		
Ai, Person	B 14	Timberla[ke]		
Airbellows, Alleghany	B 9	Ronda, 115		
Airlie, Halifax	B 16	Littleton, 112		
Air Line Junction, (mail to Charlotte) Mecklenburg	E 9	1, 5a		
Albans, (3 miles n. w. of Gibralter, F 10) Union				
Albemarle, 1 bank, ● [illegible]	[illegible] 10	[illegible] 115k		
Albertson, Duplin	F 16	Faison		
Alberty, (5 miles [illegible] B 9) Surry		Pilotmountain, 1 5		
Albright, Alamance	C 13	Mebane, 115		
Alco, Montgomery	[illegible] 12	Candor, 1		
Alderman, Cumberland				
Aldso, (mail to Benson)				
Ale, (3 miles s. e. of Sh[illegible])				
Alert, (4 miles s. e[illegible] B 15) Franklin		Warrenton, 122		
[illegible] ●		125a	Sou	
[illegible]ille) Mecklenburg	E 9	Huntersville, 115	Sou	
Alexis, (3½ miles n. of Stanley, E 8) Gaston		112a	Sou	
Alfordsville, Robeson	G 13	Rowland, 5	Sou	
Algiers, (4 miles s. w. of Lamar, B 8) Ashe		Wilkesboro, 115	Sou	
Algood, Yad[kin]	C 10	Bower, 115		
Alice, (1 mile n[illegible])				
[illegible] Madison				
Allemance, Guilford				
Allensville, ● Person				
Allenton, Robeson				
Allenton Ferry, Montgom[ery]				
Allhealing, ● Gaston				
Alliance, Pamlico	[illegible] 19	See Newbern		
Alligator, (mail to [illegible]) Tyrrell	D 21	Columb[ia]		
Allison, Caswell	B 12	Ruffin		
Allreds, Montgomery	E 1[illegible]			
Alma, Robeson				
Almond, Swain				
Alora, Buncombe		[illegible] 11		
Alpha, Rowan		[illegible] 5.		
Alpine, (3½ miles [illegible] G 14) Sampson		204		
Alspaugh, (mail to Oldtown) For[syth]				
Altamahaw, ● Alamance	C 12	Elon College, 115	Sou	
Altamont, Mitchell	[illegible] 6	Kawana, 50		
Altan, Union	F 10	Monroe, 112		
Alto, Buncombe	D 4	Turnpike, 1		
Amantha, Watauga	[illegible] 7	Cranberry, 2		
Amboy, (R. R. name [illegible])	C 19	120		
Amelia, A[illegible]	B 9	Elkin		
[illegible]	D 19	See Jan[illegible]		
[illegible] ●				
[illegible]rita, Alleghany				
[illegible]son, Caswell	B 12	Burlington, 115		
Andrews, (mail to Glenalpine) Burke	D 7	Glenalpin[e]		
Andrews, ● Cherokee	E 2	[illegible] 115a		
Angeline, Henderson	E 5			
Anger, (mail to Varina) Wake				
Angier, (5 miles n. w. of B[illegible]ville, E 14) Harnett				
Angle, Wayne				
Angola, Onslow		5.		
Anna, Alleghany	B 9	Wilkesboro,		
Annandale, (P. O. name Topsail Sound) Pender				
Anneta, Hertford				
Ansonville, 1 ban[k] [illegible]				19
Antioch, Robeson	G 13	Redsprin[gs]		109
Antler, Moore	E 13	Vass, 112		47
[illegible]land	E 8	Lattimore, 110, 112		×
Apalachia, Cherokee	E 1 2			×
Apex, ● Wak[e]	D 13	[illegible] 17, 112c		349
Applegrove, ● A[illegible]	B 7	Wilkesboro, 115		×
Applewhite, (2 miles [illegible] ville, H 15) Columbus		Byrdsville, 5		×
Aquone, Macon	E 2	Andrews, 115		×
Arapahoe, Pamlico	F 19	Oriental		×
Ararat, (P. O. name Forge) Surry	B 9	16c, 115f		×
Arba, (4½ miles n. of Institute, E 17) Greene		Lagrange, 7		×
Arcadia, Davidson	C 10	Bower, 115		29
Archdale, ● Randolph	D 11	11		182
Archer, Johnston	D 15	Clayton, 115		19
Arcola, Warren	B 15	Macon, 112		34
Arcot, (4 miles s. [illegible] F 15) Sampson		Elliot, 5		×
Arden, ● Buncombe	E 5	[illegible] 115p		137
Ardreys, (3 miles e. of Harrison, F 9) Mecklenburg				
Argyle, Cumberland				×
Arlington, Mecklenburg				×
Armfield, Iredell				×
Armour, Columbus				×
Armstrong, McDowell				×
Arnold, Davidson	D 11	Lexington, 115		×
Arnt, Catawba	D 9	Catawba, 115		×
Arolina, Richmond	F 12	Pattersons Bridge		×
Asbury, Montgome[ry]	E 12	1a		×
Asbury, (mail to Cary) [illegible]	D 14	115c		59
Ascend, Chatham	D 14	[illegible]		29
Ash, Brunswick	I 15			19
Ashboro, 1 bank, ● Randolph	D 11			992
Ashburn, (4 miles n. of Pilot-[illegible])				×
Asheville, [illegible] ● [illegible]				14,694
Ashhill, Surry				×
Ashland, (mail to Mt. Go[uld]) Bertie		Mount Gould, 200, 216, 226		×
Ashland, Ca[illegible]		Reidsville, 115		×
Ashley, Ashe		Wilkesboro, 115		×
Ashpole, (R.R. [illegible]) Robeson		[illegible] 5a		432
Ashton, Pender				×
Askewville, Bertie		[illegible]		1[illegible]
N. Car. 1				

Sou., Southern Ex.

TOWN. COUNTY. INDEX.	RAILWAY, or, if not on a Railroad, nearest station.	EX.	POP.
Askewville Station, (mail to Askewville) Bertie...C 18	125		×
Askin, (13 miles n. of Newbern, F 18) Craven	See Newbern		×
Aspengrove, Rockingham...B 11	Benaja, 115	▭ Sou	×
Aster, (3½ miles n. of Nathans Creek, B7) Ashe	Wilkesboro, 115	Sou	×
Asylum, (mail to Dabney) Vance B 15	Dabney, 115	Sou	×
Asylum, (mail to Goldsboro) Wayne	115c	▭ Sou	×
Atfa, (4½ miles s. of Polenta, E 14) Johnston	Fouroaks, 5	Sou	×
Athens, Robeson...G 13	Rex, 5	▭ Sou	×
Atherton Mills, (mail to Charlotte) Mecklenburg	115m	▭ Sou	×
Athlone, Yancey...C 6	Marion, 110, 115	Sou	×
Atkinson, Pender...H 15	⊙ 5s	Sou	×
Atlantic, Carteret...F 19	Morehead City, 7	Sou	57
Atlantic, (P. O. name Hollywood) Carteret...G 19	7	▭ Sou	×
Atlantic Station, (mail to Wilmington) New Hanover...I 17	128		×
Atlee, Rockingham...B 12	Ruffin, 115	Sou	×
Atwood, (mail to Winston) Forsyth...C 10	115h	▭ Sou	×
Auburn, Wake...D 14	⊙ 78, 115c	Sou	67
Augusta, ● Davie...D 10	Mocksville, 115	Sou	×
Aulander, ● Bertie...C 18	⊙ 5d, 115w	Sou	343
Aurelian Springs, Halifax...B 16	Halifax, 5, 2.0	Sou	57
Aurora, 1 bank, ● Beaufort...E 18	226b		314
Austin, Wilkes...B 9	Elkin, 115	Sou	×
Austin, (mail to Varina) Wake	78		×
Autro, (3 miles e. of Newhouse, E 7) Cleveland	Ellenboro, 112	Sou	×
Autryville, Sampson...F 15	⊙ 5s	Sou	61
Averasboro, Harnett...E 14	Dunn, 5	Sou	×
Averys Creek, Buncombe...E 5	Arden, 115	Sou	×
Avilla, Alexander...D 8	Taylorsville, 11	Sou	×
Avoca, Bertie...C 18	216, 226a		29
Avon, Dare...F 22	228		×
Axtell, (4 miles s. e. of Middleburg, B 15) Warren	Middleburg, 112	Sou	×
Aycocks, (mail to Boyett) Wilson	5b, 115w	▭ Sou	×
Ayden, ● Pitt...D 17	⊙ 5f, 245	Sou	557
Aydlett, (3 miles n. of Poplar branch, B 21) Currituck	Harburger, 226, 230, 235		×
Ayersville, Stokes...B 11	Stoneville, 60	Sou	×
Ayr, Rutherford...E 6	Gilkey, 110	▭ Sou	×
Azalea, (P. O. name Glen Inglis) Buncombe...D 5	115n	▭ Sou	×
B			
Bachelor, Craven...G 19	Havelock, 7	▭ Sou	×
Back Landing, (mail to Bay) Tyrrell...C 20	Columbia, 226		×
Bagdad, (3 miles n. of Lexington, D 11) Davidson	Lexington, 115	Sou	×
Bagley, (R. R. name *Jerome*) Johnston...D 14	5b, 115w	Sou	×
Bahama, Durham...C 13	60a	▭ Sou	57
Bailey, Davie...D 10	Mocksville, 115	Sou	×
Bain, Davidson...E 11	Richfield, 115	Sou	27
Bairds Creek, Pamlico...F 18	Thurman, 7	▭ Sou	309
Baker, (5 miles e. of Morganton, D 7) Burke	Morganton, 115	Sou	×
Bakersville, ● Mitchell...C 7	Marion, 110, 115	Sou	511
Baldcreek, Yancey...C 6	Marshall, 115	Sou	169
Baldwin, Ashe...B 6	Wilkesboro, 115	Sou	×
Balfour, (2 miles n. of Hendersonville, E 6) Henderson	115p	▭ Sou	×
Ballard, (7 miles w. of Williamston, D 18) Martin	See Williamston		×
Ballentines Mills, (R. R. name *Duketon*) Wake...D 14	[illegible]	Sou	[illegible]
Ballew, Cherokee...F [illegible]	[illegible]	Sou	
Balsam, Jackson...E [illegible]	[illegible]	Sou	×
Balsamgrove, Transylvania...E 4	Brevard, 121	Sou	149
Battle, (3½ miles e. of Turkey, F 16) Duplin	Turkey, 7	Sou	×
Bamboo, Watauga...C 7	Wilkesboro, 115	Sou	156
Bandana, Mitchell...C 6	Marion, 110, 115	Sou	×
Bandy, Catawba...D 9	Catawba, 115	Sou	×
Bangor, Wake...C 14	Neuse, 112	Sou	46
Banks, (r. f. d. from Raleigh) Wake...D 14	Auburn, 78, 115	▭ Sou	×
Banner, Johnston...E 15	Benson, 5	Sou	×
Bannermans, Pender...G 16	Burgaw, 5	Sou	×
Banners Elk, ● Watauga...C 7	Cranberry, 26, 50		29
Banton, (3 miles s. e. of Lackey, D 9) Iredell	Stonypoint, 115	Sou	×
Barber, (2 miles e. of Cleveland, D 9. R. R. name *Barber Junction*) Rowan	⊙ 5r	Sou	×
Barclaysville, Harnett...E 14	17		39
Barco, (4½ miles s. e. of Currituck, B 20) Currituck	[illegible] 202, 30, 235		10
Barium Springs, Iredell...D 9	[illegible]	Sou	
Barker, (mail to Dillsboro) Jackson...D 4	Dillsboro, 115	Sou	×
Barkers Creek, (mail to Wilmot) Jackson	115o	Sou	×
Barkley, Lincoln	Maiden, 20	Sou	×
Barmah, (mail to Brevard) Transylvania...F 4	Brevard, 121	Sou	×
Barnard, Madison...D 4	⊙ 115g	Sou	×
Barnardsville, Buncombe...D 5	Marshall, 115	Sou	×
Barnes, (mail to Raleigh) Wake	78		×
Barnes Ferry, (mail to Lexington) Davidson...D 10	Lexington, 115	Sou	×
Barnes Store, Wilson...D 15	Boyett, 5	▭ Sou	×
Barnesville, Robeson...H 15	Fairbluff, 5, 12, 18	Sou	×
Barnitz, (mail to Woodley) Chowan...C 19	See Woodley		×
Basil, (mail to Bakersville) Yancey...C 6	Marion, 110, 115	Sou	×
Bason, Rockingham...B 12	Reidsville, 115	Sou	×
Bass, Sampson...F 14	Dunn, 5	Sou	×
Batcave, Henderson...E 5	Fletcher, 115	Sou	39
Bates, (3½ miles s. of Southcreek, E 13) Beaufort	Southcreek, 226		×
Bath, ● Beaufort...E 18	226b		400
Baton, Caldwell...D 8	Hudson, 20	▭ Sou	×
Battleboro, ● Nash...C 16	⊙ 5a	Sou	229
Battleground, Guilford...C 12	115n	▭ Sou	×
Baucoms, Union...F 10	Monroe, 112	Sou	×
Baxter, Henderson...E 6	Hendersonville, 115, 121	Sou	×
Bay, Tyrrell...C 20	Columbia, 226		15
Bayboro, ● Pamlico...F 18	See Newbern		292
Baymead, (mail to Wilmington) New Hanover...H 17	5p	▭ Sou	×
Bayview, Onslow...G 17	224		×
Beachspring, (5 miles n. w. of Hertford, C 20) Perquimans	Hertford, 56, 226, 235	Sou	..
Beamans Cross Roads, (mail to Herring) Sampson...F 14	Dunn, 5	Sou	×
Beams Mills, Cleveland...E 7	Waco, 112	Sou	×
Bean Branch, (mail to Mt. Olive) Duplin...F 16	Mount Olive, 5	Sou	×
Bean Shoals, (mail to Shoals) Yadkin...C 10	Shoals, 115	▭ Sou	×
Bearcreek, ● Chatham...D 12	115t	Sou	×
Beard, (R. R. name *Luray*) Cumberland...F 14	5b	▭ Sou	×
Bearpond, (3 miles s. e. of Henderson, B 14) Vance	Henderson, 112, 115	Sou	×
Bear Poplar, Rowan...D 9	Cleveland, 115	Sou	19
Bearwallow, Henderson...E 5	Fletcher, 115	Sou	×
Beasley, (3 miles n. of Bentonville, E 15) Johnston	Fouroaks, 5	Sou	×
Beattyville, Cleveland...E 7	110	▭ Sou	×
Beaufort, ● Carteret...G 19	⊙ Morehead City, 7	Sou	2,195
Beaumont, Chatham...D 13	Bearcreek, 115	Sou	×
Beaux, 4½ miles n. of Halls Mills, B 8) Wilkes	Wilkesboro, 115	Sou	×
Beavercreek, ● Ashe...B 7	Wilkesboro, 115	Sou	×
Beaver Dam, (P. O. name Marshville) Union...F 10	112c	Sou	349
Beaver Dam, (mail to Bowmore) Robeson...F 12	100		×
Beck, Wake...C 14	Northside, 112	▭ Sou	15
Beckwith, (2 miles w. of Yeatesville, E 18) Beaufort	Belleport, 56, 226	Sou	19
Beech, Buncombe...D 6	Swannanoa, 115	Sou	×
Beechcreek, Watauga...C 6	Elkpark, 26		20
Beechgrove, (3 miles s. of Montieth, D 18) Washington	Plymouth, 5, 216, 226, 240	Sou	×
Beelog, Yancey...C 5	Marshall, 115	Sou	×
Begonia, Gaston...F 8	Crowders Creek, 20	▭ Sou	×
Belcross, ● Camden...B 20	⊙ 56a	Sou	29
Belewcreek Mills, Forsyth...C 10	115t	Sou	59
Belfast, (2½ miles s. of Hannersville, D 10) Davidson	Lexington, 115	Sou	×
Belgrade, (2 miles s. of Maysville, F 17) Onslow	Maysville, 5	Sou	×
Belhaven, (R. R. name *Belleport*) Beaufort...D 19	⊙ 56b, 226b	Sou	383
Bell, Buncombe...D 5	Asheville, 115, 150	Sou	×
Bellair, (4 miles n. of Clark, F 18) Craven	Clark, 7	Sou	×
Bellamy, (2 miles e. of Allenton, G 14) Robeson	Allenton, 112	Sou	×
Belview Cross Roads, (mail to Washington) Beaufort...E 18	Washington, 5, 226, 228	Sou	×
Bellevoir, Chatham...D 13	Pittsboro, 112	Sou	29
Bells Ferry, (mail to Grifton) Pitt...E 17	Grifton, 5, 210, 220	Sou	×
Belmont, ● Gaston...F 9	⊙ 115b	Sou	145
Belo, Surry...B 10	Forge, 115	▭ Sou	×
Belvidere, ● Perquimans...B 19	226c		219
Belwood, Cleveland...E 7	Waco, 112	Sou	109
Benaja, Rockingham...B 11	115a	Sou	7
Benbury, (mail to Hertford) Perquimans...B 20	Hertford, 56, 226, 235	Sou	×
Benham, Wilkes...C 9	Elkin, 115	Sou	×
Benjamin, (mail to Pilotmountain) Stokes...B 10	Pilotmountain, 115	Sou	×
Bennehan, (P. O. name Northside) Granville...C 14	112t	▭ Sou	9

TOWN. COUNTY. INDEX.	RAILWAY, or, if not on a Railroad, nearest station.	EX.	POP.
Bennett, (P. O. name Paris) Anson...F 11	5g	▭ Sou	×
Bennetts Cross Roads, (mail to Hobton) Sampson...F 15	Faison, 5	Sou	×
Bensalem, Moore...E 12	Eaglesprings, 1	Sou	19
Benson, ● Johnston...E 14	⊙ 5b	Sou	384
Bentley, Alexander...D 8	Taylorsville, 115	Sou	×
Bentonville, Johnston...E 15	Fouroaks, 5	Sou	19
Berea, Granville...B 14	Oxford, 115	Sou	107
Bergen Tunnel, (mail to Oldfort) McDowell	115n	▭ Sou	×
Berlin, Ashe...B 8	Wilkesboro, 115	Sou	×
Bernice, Ashe...B 8	Wilkesboro, 115	Sou	×
Berry, Rockingham...B 11	Leaksville, 30	Sou	×
Bessemer City, ● Gaston...E 8	⊙ 115b	Sou	1,100
Bessie, (6 miles s. of Fallcliff, E 3) Jackson	Sylva, 115	Sou	×
Beston, (R. R. name *Bests*) Wayne...E 16	7	▭ Sou	×
Beta, Jackson...E 4	115o	▭ Sou	×
Bethania, Forsyth...C 10	Oldtown, 115	Sou	219
Bethania Station, (P. O. name Oldtown) Forsyth...C 10	115g	Sou	×
Bethany, Davidson...C 10	Thomasville, 115	Sou	19
Bethel, (mail to Edenton) Perquimans...C 20	See Edenton		×
Bethel, ● Pitt...D 17	⊙ 5f	Sou	457
Bethel, (mail to Chinagrove) Rowan	115a	▭ Sou	×
Bethel Hill, ● Person...B 13	Woodsdale, 60	Sou	49
Bethesda, (mail to Belmont) Gaston F 9	Belmont, 115	Sou	×
Bethlehem, Hertford...B 18	Ahoskie, 5	Sou	19
Beulah, (3½ miles s. of Clinton, F 15) Sampson	Clinton, 5	Sou	
Beulaville, Duplin...F 16	Magnolia, 5	Sou	[illegible]
Beverly, Anson...F 10	Wadesboro	Sou	
Beverly, (mail to Kelford) Bertie...C 17	112g	Sou	
Biddleville, ● Mecklenburg...E 9	112e	Sou	
Bigcreek, Stokes...B 10	Forge, 115	Sou	
Big Falls, (mail to Burlington) Alamance...C 12	Burlington, 115	Sou	
Big Laurel, Madison...C 5	Stackhouse, 115	Sou	9
Biglick, Stanly...E 10	Norwood, 115	Sou	
Bigoak, Moore...E 12	40		
Bigpine, Madison...D 4	[illegible]	Sou	
Bigridge, Jackson			×
Bigrock, Granville...B 14	Woodsdale, 60	Sou	×
Bigspring, Jackson...E 8	115v	Sou	×
Big Swamp, (P. O. name Richardson) Bladen...G 14	112f	▭ Sou	10
Biltmore, ● Buncombe...D 5	⊙ 115n, p	Sou	11
Bingham, (2 miles s. w. of Zeb, D 10) Rowan	Salisbury, 115	Sou	×
Birdeye, (1½ miles s. of Dutchcove, E 6) Haywood	Canton, 115	Sou	×
Birdtown, Swain...E 3	Whittier, 115	Sou	×
Birta, (3 miles n. of Cronly, H 15) Pender	Cronly, 112	Sou	×
Biscoe, (R. R. name *Troy Junction*) ● Montgomery...E 12	⊙ 1a, b, 40	Sou	×
Bishop, (R. R. name *Bishop Cross*) Beaufort...D 19	56b	▭ Sou	9
Bismarck, Johnston...E 15	Fouroaks, 5	Sou	×
Biven, (8 miles s. e. of Shalotte, I 15) Brunswick	Southport, 208, 250		×
Bixby, (2 miles s. e. of Cornatzer, C 10) Davie	Cornatzer, 115	▭ Sou	×
Bizzell, Wayne...E 16	See Goldsboro		×
Blackburn, Catawba...D 8	Newton, 20, 115	Sou	×
Blackcreek, ● Wilson...D 15	⊙ 5e	Sou	196
Blackjack, Pitt...E 17	Washington, 5, 226, 228	Sou	9
Blackmans Mills, Sampson...E 15	Benson, 5	Sou	29
Blackmer, Rowan...D 9	Cleveland, 115	Sou	×
Black Mountain, ● Buncombe...D 5	⊙ 115n	Sou	200
Black River, (mail to Ivanhoe) Pender...G 16	Ivanhoe, 5, 204	Sou	×
Blackstone, Caldwell...C 7	Wilkesboro, 115	Sou	×
Blackwells, ● Caswell...B 12	Ruffin, 115	Sou	29
Blackwood, (R. R. name *Robson*) Orange...C 13	115d	▭ Sou	×
Bladenboro, ● Bladen...G 13	⊙ 112f	Sou	59
Blaine, Montgomery...E 11	New London, 115	Sou	29
Blake, (6 miles s. e. of Bass, F 14) Sampson	Dunn, 5	Sou	×
Blakley, (3 miles s. w. of Vienna, C 10) Forsyth	Old Town, 115	Sou	×
Blalock, (3 miles s. of Oldfort, D 6) McDowell	Oldfort, 115	Sou	×
Blanch, Caswell...B 13	115s	▭ Sou	19
Blanchards, (mail to Hollysprings) Wake	17		×
Bland, Sampson...G 16	Kerr, 5	Sou	×
Blantyre, Transylvania...E 5	121	▭ Sou	×
Bledsoe, (4 miles w. of Sparta, B 8) Alleghany	Elkin, 115	Sou	×
Blevins, Ashe...B 8	Wilkesboro, 115	Sou	×
Blink, Moore...F 12	Curriersville, 22		
Bliss, Surry...B 10	Forge, 115	▭ Sou	29
Bloomington, Stanly...E 10	Albemarle, 115	Sou	33
Blounts, (mail to Roper) Washington...D 19	Roper, 56	Sou	×
Blount Creek, Beaufort...E 18	Washington, 5, 226, 228	Sou	29
Blowing Rock, ● Watauga...C 7	⊙ 10		331
Blueridge, Henderson...E 5	Hendersonville, 115 121	Sou	×
Bluewing, Granville...B 13	Bullock, 115	Sou	×
Bluff, Madison...D 4	Hotspring, 115	Sou	×
Bly, Ashe...B 7	Wilkesboro, 115	Sou	×
Boardman, ● Columbus...H 14	⊙ 5m, 12	Sou	604
Boaz, Chatham...E 12	Glendon, 40		×
Bobbitt, Vance...C 15	Kittrell, 112	Sou	19
Bogue, Carteret...G 18	Newport, 7	Sou	×
Boiling Springs, Cleveland...E 7	Shelby, 110, 112	Sou	×
Boilston, Henderson...E 5	Money, 121	Sou	×
Bolivia, Brunswick...I 16	See Wilmington		×
Bolling, (mail to South Gaston) Halifax...B 17	112b	▭ Sou	×
Bolls, (3 miles s. e. of Littleton, B 16) Halifax	Littleton, 112	Sou	×
Bolton, (5 miles w. of Byrdsville, H 15) Columbus	Byrdsville, 5	▭ Sou	×
Bombay, Randolph...D 11	Ulah, 1	▭ Sou	×
Bonus, Jones...F 17	Dover, 7, 35	Sou	×
Boogan, (mail to Wadesboro) Anson...F 11	Wadesboro, 5, 112	Sou	×
Boomer, Wilkes...C 8	Wilkesboro, 115	Sou	39
Boone, ● Watauga...C 7	Lenoir, 10, 15, 20	Sou	155
Boons Cross Roads, (mail to Jackson) Northampton...B 17	Jackson, 62	▭ Sou	×
Booneville, ● Yadkin...C 9	Crutchfield, 115	▭ Sou	183
Border, Orange...C 12	Mebane, 115	Sou	×
Bosley, Gates...B 19	120	▭ Sou	9
Bostic, Rutherford...E 7	112e	Sou	97
Bosticks Mills, Richmond...F 11	Hoffman, 45, 112	Sou	29
Bosts Mills, Cabarrus...E 10	Concord, 115	Sou	×
Botanic Mill, (mail to Goldrock) Nash...C 16	Whitakers, 5	Sou	×
Bowdens, Duplin...F 15	5[illegible]	Sou	×
Bower, (2 miles s. w. of Clemmonsville, C 10) Forsyth	115h	Sou	×
Bowles, Wilkes...C 9	115a	Sou	×
Bowmans Bluff, Henderson...F 5	Money, 12	Sou	×
Bowmore, Robeson...F 13	100		×
Box, (mail to Raleigh) Wake...D 15	Raleigh, 112, 1.5	Sou	×
Boyd, Rockingham...B 11	Pinehall, 60	Sou	×
Boyer, (4 miles s. of Pineycreek, B 8) Alleghany	Elkin, 115	Sou	×
Boyett, Wilson...D 16	5b, 115w	▭ Sou	79
Boylin, (3½ miles n. of White Store, F 11) Anson	Peachland, 112	Sou	×
Bradleys Store, Harnett...E 14	Sanford, 112	Sou	19
Bradshaw, Orange...D 13	Chapelhill, 115	Sou	×
Bragg, Richmond...F 12	Hoffman, 45, 112	Sou	×
Branchs Store, Duplin...F 16	Faison, 5	Sou	×
Branchville, Robeson...G 12	Elrod, 5	Sou	×
Brandon, (2½ miles n. e. of Lansing, B 7) Ashe	Wilkesboro, 115	Sou	×
Brandon, (mail to Dimsdale) Polk.E 6	Hendersonville, 115, 121	Sou	×
Branning, Bertie...C 19	125a, b	▭ Sou	20
Branon, (2½ miles n. e. of Hamptonville, C 9) Yadkin	Elkin, 115	Sou	×
Brassfield, (mail to East Durham) Durham...D 13	115c	▭ Sou	×
Brasstown, Clay...F 2	Murphy, 3, 1.5	Sou	×
Braswell, (4 miles n. w. of Chadbourn, H 12) Columbus	Chadbourn, [illegible]	Sou	×
Bray, (mail to Shiloh) Camden...B 21	Camden, 56, 230	Sou	×
Brayville, (mail to Velna) Chatham D12	Harpers Crossroads, 80		×
Breeze, (3 miles s. e. of Laws, C 13) Orange	Hillsboro, 115	Sou	×
Brevard, 1 bank, ● Transylvania...E 4	121	Sou	584
Brewers, (3 miles s. w. of Joynes, B 9) Wilkes	Elkin, 115	Sou	×
Brickchurch, Guilford...C 12	Gibsonville, 115	Sou	9
Brickyard, (mail to Jolliet) Forsyth	115g	▭ Sou	×
Bridgeport, Stanly...E 11	Albemarle, 115	Sou	×
Bridgersville, Wilson			42
Bridgewater, Burke...D 7	⊙ 115	Sou	19
Brief, Union...F 10	Indiantrail, 112	▭ Sou	×
Briercreek, Wilkes...C 8	Ronda, 115	Sou	×
Briggsville, Madison...D 5	Marshall, 115	Sou	×
Bright, Polk...E 6	Tryon, 115	Sou	×
Brim, (8 miles n. of Westfield, B 10) Surry	Mountairy, 22, 115	Sou	×
Brindletown, Burke...D 7	Bridgewater, 115	Sou	91
Bringles, Davidson...D 10	Goldhill, 115	Sou	×
Brinkland, Bladen...H 15	206		×
Brinkley, (P. O. name Robeson) Columbus...H 13	⊙ 5n	Sou	×
Brinkley, (mail to Corapeake) Gates	120	▭ Sou	×
Brinkleyville, Halifax...B 16	Littleton, 112	Sou	29
Bristol, (mail to Sturgill) Ashe...B 8	Wilkesboro, 115	Sou	×
Bristow, Mecklenburg...E 9	Croft, 115	Sou	×
Brittain, Rutherford...E 6	Gilkey, 110	▭ Sou	191
Britts, Robeson...H 14	Lumberton, 112	Sou	×
Broad River, McDowell...E 6	Blackmountain, 115	Sou	×
Broad Shoals, Alexander...D 8	Taylorsville, 115	Sou	×
Broadway, Moore...E 13	Jonesboro, 5	Sou	18
Brodie, Warren...B 15	Warrenton, 122		×
Brompton, Bladen...G 13	Richardson, 112	▭ Sou	×

TOWN. COUNTY. INDEX.	RAILWAY, or, if not on a Railroad, nearest station.	EX.	POP.
Brookland, (3 miles s. e. of Roxboro, B 13) Person	Roxboro, 60	Sou	×
Brooklyn, (mail to Barnesville) Robeson...H 14	Fairbluff, 5, 12	Sou	×
Brooks, (4½ miles e. of Whitehead, B 7) Alleghany	Elkin, 115		×
Brooks, (mail to Arden) Buncombe.E 5	Arden, 115	Sou	×
Brookside, (3 miles n. e. of Moretz, B 7) Watauga	Wilkesboro, 115	Sou	×
Brookston, Vance...B 15	115b	Sou	×
Browers Mills, Randolph...[illegible]	[illegible]	Sou	×
Brown, Randolph...D [illegible]	[illegible]	Sou	×
Brown Creek, Union...G 10	Peachland, 112	Sou	×
Brown Mountain, Stokes...B 10	Pilotmountain	Sou	×
Browns, (mail to Salisbury) Rowan	115k	Sou	×
Browns Landing, (mail to Supply) Brunswick...I 15	Southport, 208, 250		×
Browns Summit, ● Guilford...C 12	⊙ 115a	Sou	39
Brownstone, (mail to Elmville) Chatham...D 13	60		×
Brownsville, Granville...B 14	Bullock, 115	Sou	×
Bruce, (3½ miles s. e. of Falkland, D 17) Pitt	Greenville, 5, 228	Sou	×
Brummett, Mitchell...C 6	Cranberry, 26, 50		82
Bruno, (3 miles s. e. of Islandford, E 6) Rutherford	Forest City, 110, 112	Sou	×
Brunswick, (mail to Southport) Brunswick...I 16	Southport, 208, 250		×
Brunswick, Randolph...D 12	Climax, 115	Sou	×
Brunt, Cumberland...F 14	Hopemills, 5	Sou	×
Brush, (mail to [illegible]) [illegible]ham...D [illegible]			×
Brushcreek, Chatham...D 12	Orehill, 115	Sou	×
Brushy Mountain, Wilkes...C 8	Wilkesboro, 1[illegible]	Sou	×
Bryant, Chatham...D 13	Osgood, 112	Sou	×
Bryantown, (4½ miles [illegible] of Rich Square, B 18) Northampton	Rich Square, 112		19
Bryantsville, Iredell...D 9	Stonypoint 115	Sou	×
Bryson City, ● Swain...E 3	⊙ 115	Sou	417
Buchanan, Granville...B 14	Stovall, 115	Sou	19
Buck, (3½ miles s. [illegible] creek, C 8) Wilkes	Wilkesboro, 115	Sou	×
Buck Forest, Transylvania...F 5	Brevard, 121	Sou	×
Buckhorn, Cumberland...F 14	Stedman, 5	Sou	×
Buckland, (mail to Adoir) Gates B 19	Adoir		×
Buckner, (4 miles n. of Briggsville, D 5) Madison	Marshall, 115	Sou	×
Buckshoal, Yadkin...C 9	Elkin, 115	Sou	×
Bud, (3 miles n. of Grimsley, B 8) Ashe	Wilkesboro, 115	Sou	
Buenavista, Buncombe...[illegible]			
Buffalo, (P. O. name Montrose) Cumberland...I			
Buffalo City, Dare...D 21	E. [illegible], 226		
Buffalo Cove, Caldwell...C 7	Patterson, 10		
Buffaloford, Randolph...D 12	Ramseur, 11		
Bughill, Columbus...H 14	Pireway, 248		
Bules, ● Robeson...G 13	⊙ 5e		
Bules Creek, Harnett...E 14	Dunn, 5		
Bulla, Randolph...D 11	Ashboro, 1		
Bullhead, Greene...E 16	See Golds[illegible]		
Bullock, Granville...B 14	115e		
Bunch, Randolph...D 11	Lexington, 1[illegible]		
Bunnlevel, Harnett...E 13	Dunn 5		
Bunyon, Beaufort...D 18	Washin[illegible]		
Burch, (mail to Rusk) Surry...B 9	115g	Sou	
Burcham, (mail to Lomax) Wilkes...B 8	Ronda, 115	Sou	
Burden, (6 miles s. of Aulandier, C 18) Bertie	Aulander, 5		
Burdett, Mecklenburg...F 9	Charlotte, 11		
Burgaw, ● Pender...G 16	⊙ 5e		
Burgess, Perquimans...C 20	Hertford		
Burkeville, (3½ miles e. of Craters, C 11) Forsyth	Winston Salem, 60, 115		
Burkmont, (3 miles w. of C[illegible], D 7) Burke	Morganton, 115		
Burlington, 1 bank, ● Alamance.C 12	[illegible]		
Burlow, (mail to Jonesboro) Moore...E 13	Jonesboro, 15		
Burningtown, Macon...E 2	Jarretts, 115		
Burnsville, ● Yancey...C 5	Marshall, 115	Sou	
Buruthil, Ashe	Wilkesboro, 1[illegible]		
Busbee, Buncombe...E 5	115p		
Bushnell, Swain...E 2	⊙ 115o		
Bushyfork, Person...B 13	Timberlake, 60		
Busick, (mail to Greensboro) Guilford	115a		
Butler, (mail to Windsor) Bertie.C 18	[illegible]		
Butler, Rutherford...[illegible]			
Buxton, Dare...F [illegible]			
Byarsville, Cleveland...F 7	Earl, 110		
Bynum, Chatham...D 13	Pittsboro		
Byrd, Wilkes...B 9	Elkin, 11		
Byrdsville, Columbus...H 15	5a		
C			
Cabin, (3 miles n. of Hallsville, F 16) Duplin	Magnolia, 5		
Cabintown, (mail to Clyde) Haywood...D 4	Clyde, 115		
Cabot, Cleveland...E 7	Shelby, 110, 11		
Cadez, (4 miles n. w. of Bonus, F 17) Lenoir	See Kinston		
Cagles Mill, Montgomery...E 12	Asbury, 11[illegible]		
Cahaba, (8 miles n. e. of Lewiston, C 18) Bertie	Lewiston, 112		
Cahills, (mail to Walnut Cove) Stokes...B 11	60[illegible]		
Cairo, Anson...F 11	Morven, 5		
Calabash, Brunswick...I 15	Pireway, 2[illegible]		
Calahaln, Davie...D 9	Mock[illegible]		
Caldwell Institute, ● Orange...C [illegible]	[illegible]		
Caldwells, Mecklenburg...F [illegible]			
Caldwells Mills, (mail to Lenoir) Caldwell			
Caledonia, (mail to [illegible]) Halifax...B [illegible]			
Caledonia, Moore...E 12	Eaglespring		
Calhoun, ● Transylvania...E 5	Penrose, 121		
Calico, Pitt...E 17	8		
California Creek, Madison...[illegible]	[illegible]		
Call, (4 miles [illegible]) Wilkes	Wilkesboro, [illegible]		
Calvert, (mail to Cherryfield) Transylvania...F [illegible]			
Calvin, (mail to Morganton) Burke...D 7	1[illegible]		
Calypso, (3½ miles n. e. of Faison, F 15) Duplin	Faison, 5		
Camden, Camden...B 20	56a, 230		
Cameron, ● Moore...E 13	⊙ 22a, 112	Sou	
Cameron, (mail to Timberlake) Person...B 14	Timberlake, 60		
Campbell, Stokes...B 10	Pinehall, 60		
Campeall, Cleveland...E 7	Depew, 110		
Campcreek, Burke...D 7	Morganton, 11		
Cana, ● Davie...C 9	Mocksville, 115		
Canaba, (mail to Lewiston) Bertie...C 18	Lewiston, 112		
Canby, (3½ miles n. w. of Peach[illegible], E 11) Montgomery	Troy		
Candler, (R. R. name *Chandler*) Buncombe...E 5	11[illegible]	Sou	
Candor, ● Montgomery...E 11	⊙ 1a		
Canecreek, ● Alamance...D 12	Siler City, 115		
Cane River, Yancey...D 5	Marshall, 115		
Cannon, (mail to Horseshoe) Henderson...E 5	121		
Canto, Buncombe...D 4	Marshall [illegible]		
Canton, ● Haywood...D 4	[illegible]		
Cape, Randolph...D 12	[illegible]		
Capels Mills, Richmond...F [illegible]	5[illegible]		
Caraway, Randolph...D [illegible]	[illegible], 11	Sou	
Carbonton, Moore...D 12	4		
Carl, Montgomery...E 1[illegible]	[illegible]		
Carl, (mail to Milton) Caswell	115s	Sou	×
Carleigh, (mail to Raleigh) Wake.D 15	78		×
Carleton, (mail to Clayton) Johnston...D [illegible]	Clayton	Sou	×
Carlisle, Davidson...C [illegible]	Bower[illegible]	Sou	×
Carlos, Cumberland...F [illegible]	Wade, 5	Sou	×
Carlton, Vance...B [illegible]	[illegible], 12	Sou	×
Carmel, Montgomery...E 14	Troy, 1	Sou	34
Carney, (mail to Graham) Alamance...C 13	Graham, 115	Sou	×
Caroleen, ● Rutherford...E 7	⊙ 112n	Sou	706
Carolina Beach, (mail to Wilmington) New Hanover...I [illegible]			×
Carolina Central Junction, (mail to Charlotte) Mecklenburg...E 9	[illegible]	Sou	×
Carpenter, (mail to Snapp) Gaston...F 8	Harrisburg, 115	Sou	×
Carr, (4 miles n. w. of Cedargrove, C 13) Orange	Cherryville, 112	Sou	×
Carriker, (4 miles s. of Flows E 9) Cabarrus	1[illegible]	Sou	×
Carroll, (4 miles [illegible] of Magnolia, F 15) Duplin	Magnolia, 5	Sou	×
Carson, (5 miles w. of Bandy, D 9) Catawba	Newton, 20, 115	Sou	×
Carsons Creek, Transylvania...F 4	Brevard, 121		×
Carters Mills, Moore...F 12	[illegible]	Sou	27
Carthage, 1 bank, ● Moore...F 12	22a, 5	Sou	605
Caruth, (mail to Marion) McDowell...D 6	Marion, 110, 11	Sou	×
Cary, ● Wake...D 14	⊙ 112c, 115	Sou	333
Casar, Cleveland...E 7	Waco, 112	Sou	×
Cascade, (2 miles n. of Guilford College, C 12) Guilford	Guilford College, 115	Sou	16
Cases, Rockingham...B 11	Mayodan, 60	Sou	×
Cashiers, ● Jackson...F 3	Sylva, 115	Sou	×
Castalia, ● Nash...C 16	Nashville, 5	Sou	163
Castle, (R. R. name *Castle Hayne*) New Hanover...H 16	5c	Sou	..
Castoria, ● Greene...E 17	Fremont, 5	Sou	[illegible]
Caswell, (mail to Kinston) Jones.E 17	7	Sou	
Cataloochee, Haywood...D 4	Waynesville, 11	Sou	

N. C. 2

Sou., Southere Ex.

Town. County.	Index.	Railway, or, if not on a Railroad, nearest station.	Ex.	Pop.
Catawba, ● Catawba	D 9	⊃ 115n	Sou	169
Catawba Springs, (mail to Catawba) Catawba	D 8	Catawba, 115	Sou	×
Cates, (2½ miles w. of Timberlake, B 14) Person		Timberlake, 60	Sou	6
Catfish, Catawba	D 9	Catawba, 115	Sou	19
Catharine Lake, Onslow	G 17	Jacksonville, 5, 224	Sou	57
Catoosa, (mail to Candler) Buncombe	E 5	Candler, 115	⊐ Sou	×
Caudills, Johnson	D 11	Fouroaks, 5	Sou	×
Causey, (2 miles s. of Orchill, D 12, R. R. name *Dunlaps Mill*) Chatham		11[illegible]		
Cavenaugh, Duplin	F 16	Mag[illegible]		
Cecil, (3 miles s. of Lavinia [illegible]) Haywood		Waynesville, 115	Sou	
Cedar, Bladen	G 14	Lumberton, 112	Sou	
Cedarcliff, Alamance	C 13	Mebane, 115	Sou	
Cedarcreek, Cumberland	F 14	206		
Cedarfalls, Randolph	D 12	⊃ 16e, 115n	Sou	
Cedargrove, Orange	C 13	Hillsboro, 11[illegible]		
Cedarhill, Anson	F 10	Norwood, 11[illegible]		
Cedar Mountain, Transylvania	F 4	Brevard, 121	Sou	
Cedarpoint, Carteret	G [illegible]	New[illegible]	Sou	
[illegible]		[illegible]		
Cedarrun, Alexander	C 8	Statesville, 1[illegible]		
Cedar Valley, Caldwell	D 7	Lenoir, 10, 15, 2[illegible]		
Cefare, Wilson		Wilson, 5, 210		
Ceffo, Person	B 13	Cunningham, 1[illegible]	Sou	
Celo, Yancey	D 6	Marion, 110, 115		
Center, Guilford	C 11	Climax, 115		
Centergrove, Person	[illegible]	[illegible]		
Centerville, ● Franklin	[illegible]	[illegible]		
Central Falls, Randolph	D 1[illegible]	[illegible]		[illegible]
Cerrogordo, ● Columbus	H [illegible]	[illegible]		123
Chadbourn, ● Columbus	H 2[illegible]	⊃ 5m, n		
Chalfin, Harnett	E 14	Jonesboro		
Chalklevel, Harnett	D 13	Newhill, 112		
Chambers, Burke	D 7	Morganton, 1[illegible]		
Champion, (3 miles [illegible] of Lewisfork, C 8) Wilkes		Wilkesboro, 115		
Chance, Sampson	F 15	Hayne, 5		
Chandler, Montgomery	E 10	New London, 1[illegible]		
Chandler, (P. O. name Ca[illegible]) Buncombe	[illegible]			
Chandler (mail to Push, Va.) Granville				
Chapanoke, Perquimans				
Chapel, (1½ miles e. of Hooke[illegible] B 9) Alleghany		Elkin, 115		
Chapelhill, 1 bank, ● Orange	C 13	⊃ 115d	Sou	
Chapman, (2 miles s. of Swann[illegible] C 8) Alexander		[illegible]		
Charity, Yadkin		[illegible]		
Charles, (mail to [illegible])		[illegible]		
Charles, Iredell		[illegible]	Sou	
Charlotte, 4 banks, ● Mecklenburg	E 9	⊃ 112e, 115a, b, l, m	Sou	[illegible]
Charm, Robeson	G 14	Lumberton, 78, 112	Sou	
Chase, (mail to Jefferson) Ashe	B 8	Wilkesboro, 115	Sou	
Chatham, (4 miles e. of Stateroad, B 9) Surry		Elkin, 115	Sou	
Cheaves, (1½ miles n. of Sutton, C 15) Franklin		Youngsville, [illegible]		
Cheeks, Randolph	D 12	Orehill, 115		
Cheoah, (4 miles n. e. of Robbinsville, E 2) Graham		Jarretts, 115		
[illegible]	D 3	Whittier, 11[illegible]		
Cherry, (4 miles s. of Scuppernong, B 17) Washington		Ropes, 56		
Cherryfield, Transylvania	E 4	121		
[illegible]	B 12	Benaja		
Cherrylane, Alleghany	B 8	Elkin, 115		
Cherrypoint, (8 miles [illegible] Havelock, F 19) Craven		Havelock, 7	Sou	
Cherrys, (mail to Washington) Beaufort	D 18	Washington, 5, 226, [illegible]		
Cherryville, ● Gaston	E 8	⊃ 112e		
Chesson, (mail to Ma[illegible]) [illegible]		[illegible]	Sou	
Chesterfield, Burke	D 7	Morganton, [illegible]		
Chestnut, Catawba	D 7	Hildebran, 115		
Chestnutridge, Yadkin	C 9	Elkin, 115		
Chicod, (mail to Greenville) Pitt	D 18	Greenville		
Childs, (mail to Oldfort) McDowell				
Chloe, [illegible]				
Chimn[illegible]				
Chinagrove, ● Rowan				
Chinquapin, Duplin		[illegible]		
Chip, Craven				
Chocowinity, ● Beaufort				
Chowan, (P. O. name Amb[illegible]) Chowan				
Christian, [illegible] Montgomery				
[illegible]		Willow Spring		
[illegible]	D 8	Maiden, 20		
[illegible], Person	B 13	Roxboro, 60		
Churchill, Warren	B 16	Vaughn, 112		
[illegible]		Linwood, 115	Sou	
Cid, Davidson	D 10	Lexington, 1[illegible]		
Cisco, Chowan	C 19	Woodley, 120		
City, (4 miles w. [illegible] B 7) Alleghany		Elkin, 115	Sou	
Clara, Stokes	B 10	Dalton, 11[illegible]		
Claremont, ● Catawba				
Clarendon, Columbus	H [illegible]			
Clarendon, (mail to [illegible]) [illegible]	E 13	80		
Clark, Craven	F 18	7		
Clarks Mills, Montgomery	E 11	Oldstores		
Clarkton, ● Bladen	H [illegible]	[illegible]		
Clarrissa, Mitchell	C 6	M[illegible]		
Clay, Granville				
Clayfork, Cumberland		[illegible]	Sou	
Clayroot, (5 miles e. of [illegible] E 17) Pitt		[illegible]		
Clayton, 1 bank, ● Johnston		[illegible]		
Clearcreek, Cabarrus		[illegible]		
Clearrun, Sampson				
Clement, Sampson	F 15	Autryville		
Clemmonsville, Forsyth	C 10	115h		
Clone, Union	F 10	Indiantrail, 112	Sou	
Cletus, (2½ miles s. of Ivy, D 5) Buncombe		Marshall, 115		
Cleveland, ● Rowan				
Cleveland Mills, ● Cleveland	F 7	Waco, 112		
Cliffdale, Rutherford	E 7	Bostic, 11[illegible]		
Clifford, Rutherford	E 7	Ellenboro, 112		
Cliffords, (P. O. name Ostwalt) Iredell		115l		
Cliffs, (mail to [illegible]) well		20		
Clifton, Ashe	B 7	Wilkesboro, 11[illegible]	Sou	
Cliftonville, (7 miles n. of Wilson, D 16) Wilson		Wilson, 5, 210		
Climax, Guilford	D 11	⊃ 115a		
Cline, (2½ miles s. w. of Brushy Mountain, G 3) Wilkes		Wilkesboro, 115	Sou	
Clingman, Wilkes	C 9	Ronda, 11[illegible]	Sou	
Clinton, 1 bank ● Sampson	F 15	⊃ 5l		
Clio, Iredell	C 9	Scotts, 1[illegible]		
Closs, Lenoir	E 17	Graingers, 5		
Clotho, Transylvania	E 5	[illegible]		
Cloudland, (Summer [illegible]) Mitchell	C [illegible]	⊃ Cranberry, 26, 50		
Clover, (mail to Collinsville) Polk	E 6	Rutherfordton, 110, 112		
Clover Orchard, Alamance	C 12	Liberty, 115		
Clum, (1½ miles s. e. of Rockyhock, C 19) Chowan		Rockyhock, 200, 216, 226		
[illegible] lotte, E 9) Mecklenburg		Charlotte, 112, 115	Sou	
Clyde, ● Haywood	E 4	⊃ 115o	Sou	[illegible]
Coahoma, Lenoir	F 17	214, 218, 222		
Coakley, Edgecombe	C 17	Tarboro [illegible] 228		
Coaldale, (mail to Gulf) Chatham	E 1[illegible]	80		
Coalville, Cherokee	E 2	115o		
Cobbs, Cherokee	F 1	Ranger		
Coburns Store, Union	F 9	Indiantrail, 112	Sou	
Cochrum, (6 miles e. of [illegible] C 9) Yadkin		Ronda, 115	Sou	
Coddle, Cabarrus	E 9	Davidson, 115		
Cody, Surry	B 10	Rockford, 115		
Coffer, Moore	E 13	Lemonsprings, 112		
Coffeys, (mail to Collettsville) Caldwell		5		
Cofield, (mail to Andrews) Cherokee	F 2	Andrews, 5		
Cofield, (3 miles w. of Tunis, B 18, R. R. name *Duke Hall*) Hertford		5d, 115w	Sou	18
Coghill, (mail to Highview) Granville		15		×
Cognac, (7 miles n. of Hamlet, F 11) Richmond		Hamlet, 5, 112	Sou	×
Cogdell, Wayne	F 16	Dudley, 5	Sou	×
Coharie, Sampson	G 15	Garland, 5	Sou	×
Cohooque, (6½ milds e. of Havelock, F 19) Craven		Havelock, 7	⊐ Sou	×
Coin, (6 miles n. e. of Whiteville, H 14) Columbus		Vineland, 5	Sou	×
Coinjock, ● Currituck	B 20	202		27
Cokes, (3 miles s. e. of Brookston, B 15) Vance		Brookston, 112	⊐ Sou	×
Coleman, (12 miles s. of Vineland, H 13) Columbus		Vineland, 5	Sou	×
Colerain, ● Bertie	C 18	200, 216, 226a		207
Coleridge, Randolph	D 12	80		163
Coles Store, Randolph	D 12	Coleridge, 80		×
Colfax, ● Guilford	C 11	115g	Sou	39
Collington, Dare	C 21	Naghead, 226, 228		×
Collettsville, Caldwell	C 7	1		37
Collinsville, Polk	E 6	Tryon, 115	Sou	
Colly, Bladen	H 15	Atkinson, 5	Sou	
Colon, Chatham	D 13	[illegible]	Sou	
Columbia, ● Tyrrell	C 20	2, 6		[illegible]
Columbus, ● Polk	E 6	Tryon, 115	Sou	334
Comet, Ashe	B 7	Wilkesboro, 115	Sou	×
Comfort, Jones	F 17	Maysville, 5	Sou	×
Como, Hertford	B 18	Murfreesboro, 112	Sou	16
Company Mills, Guilford	C 12	Browns Summit, 115	Sou	×
Concert, Ashe	B 7	Wilkesboro, 115	Sou	×
Conclave, Scotland	G 12	Gibson, 5	Sou	×
Concord, 2 banks, ● Cabarrus	E 10	⊃ 115a	Sou	7,910
Conetoe, ● Edgecombe	D 17	⊃ 5l	Sou	132
Congleton, (5½ miles s. of Robersonville, D 17) Pitt		Robersonville, 5	Sou	×
Congo, Wilkes		Wilkesboro, 115	Sou	×
Conicorana, (mail to Tillery) Halifax	B 17	Tillery, 5, 63	Sou	×
Connellys Springs, ● Burke	E 7	⊃ 115n	Sou	×
Connor, Wilson	D 16	Lucama, 5	Sou	×
Conoho, (R. R. name *Goose Nest*) ● Martin	C 18	5f	Sou	115
Conover, ● Catawba	D 8	20, 115n	Sou	413
Conrad Hill, (mail to Lexington) Davidson	D 11	Lexington, 115	Sou	×
Conrads, Yadkin	C 10	Bower, 115	⊐ Sou	×
Conrads, (P. O. name Jimes) Davidson	D 10	115a	⊐ Sou	×
Contentnea, Greene	E 16	210		×
Contentnea, (mail to Wilson) Wilson	D 12	[illegible] 115[illegible]	Sou	×
[illegible]	B 17	⊃ 112g	Sou	57
Cook, (3½ miles n. w. of Henry, E 8) Catawba		Maiden, 20	Sou	×
Cooleemee, (1 mile s. of Mocksville, D 10; R. R. name *Cooleemee Junction*) Davie		115r	Sou	×
Coolspring, Iredell	D 9	Elmwood, 115	Sou	27
Cooper, (4½ miles n. e. of Cornelia, F 14) Cumberland		Godwin, 5	Sou	×
Copalgrove, Stanly	E 19	New London, 115	Sou	×
Copeland, ● Surry	B 9	Rockford, 115	Sou	29
Cola, ● Burke	D 8	Hudson, 20	⊐ Sou	×
Corapeake, Gates	B 19	120	⊐ Sou	19
Corbett, Caswell	B 13	Hillsboro, 115	Sou	21
Cordova, Richmond	F 12	Peedee, 112	⊐ Sou	×
Core Creek, (P. O. name Cove) Craven	F 17	7	Sou	37
Corepoint, (4 miles s. w. of Bath, E 18) Beaufort		Bath, 226		×
Corine, (5½ miles s. of Joford, G 16) Duplin		Rosehill, 5	Sou	×
Corinth, Chatham	D 14	Haywood, 112	⊐ Sou	×
Cornatzer, Davie	C 10	115h	Sou	×
Cornelia, Cumberland	F 14	Wade, 5	Sou	×
Cornelius, (1½ miles n. of Caldwells, E 9) Mecklenburg		115l	⊐ Sou	×
Cornwall, Granville	B 15	Stovall, 115	Sou	27
Corolla, (3½ miles e. of Colnlock, B 21) Currituck		Waterlily, 202, 230, 235		19
Cosma, (2½ miles n. w. of Ballentines Mills D 14) Wake		Apex, 17, 112	Sou	×
Costner, Gaston	E 8	Lufty, 20	⊐ Sou	×
Cottonville, Stanly	F 11	Norwood, 115	Sou	103
Cottonwood (r. f. d. from Charlotte) Mecklenburg	F 9	Griffith, 115	⊐ Sou	×
Councils Station, ● Bladen	H 14	⊃ 112f	Sou	27
Countyline, Davie	D 9	Mocksville, 115	Sou	×
Cove, (R. R. name *Core Creek*) ● Craven	F 17	7	⊐ Sou	37
Covecreek, Haywood	D 4	Tuscola, 115	⊐ Sou	×
Covington, Richmond	F 11	Rockingham, 112	Sou	29
Cowans Ford, Mecklenburg	E 9	Huntersville, 115	Sou	×
Cowarts, Jackson	E 4	Scottscreek, 115	Sou	×
Cower Tunnel, (mail to Dillsboro) Jackson		115o	⊐ Sou	×
Cox, (P. O. name Newmarket) Randolph	D 11	115i	⊐ Sou	×
Cox, (2½ miles w. of Jacksons Creek, D 11) Randolph		Lexington, 115	Sou	×
Coxs Bridge, (mail to Coahoma) Lenoir	E 17	Coahoma, 214, 218, 222		×
Coxville, Pitt	E 17	245		19
Cozart, Granville	C 14	115e	⊐ Sou	57
Crabtree, Haywood	D 4	Clyde, 115	Sou	76
Craig, McDowell	D 6	Marion, 110, 115	Sou	×
Craigcourne, (mail to Arolina) Moore	F 12	52a		×
Cranberry, ● Mitchell	C 7	⊃ 26, 50		×
Craters, Forsyth	C 11	Winston Salem, 60, 115	Sou	×
Craven, Rowan	D 10	Salisbury, 115	Sou	×
Crawford, Macon	F 3	Andrews, 115	Sou	×
Creedmoor, ● Granville	C 14	⊃ 112i	Sou	263
Creek, Warren	B 15	Warrenton, 122		19
[illegible]sville, Northampton	B 18	Potecasi, 112	Sou	22
Crescent, (2 miles s. w. of Rockwell, D 10) Rowan		Rockwell, 115	Sou	×
Creston, ● Ashe	B 7	Wilkesboro, 115	Sou	216
Creswell, ● Washington	D 19	226a		224
Cricket, Wilkes	C 8	Wilkesboro, 115	Sou	×
Crimsie, (6 miles n. of Lincolnton, E 8) Lincoln		Lincolnton, 20, 112	Sou	×
Crinkley, (4 miles s. of Macon, B 16) Warren		Macon, 112	Sou	×
Crisp, Edgecombe	D 17	11	⊐ Sou	9
Crot, (5 miles e. of Brasstown, F 2) Clay		Murphy, 3, 115	Sou	×
Croatan, Craven	F 18	7	⊐ Sou	×
Crocker, Cleveland	F 8	115b	⊐ Sou	×
Croft, Mecklenburg	E 6	115l	⊐ Sou	×
Cromartie, Robeson	G 13	5c	⊐ Sou	×
Cronly, ● Columbus	H 15	⊃ 112f	Sou	78
Crooms, (mail to Fairbluff) Columbus	H 14	Fairbluff, 5, 12	Sou	50
Cross, (mail to Sunbury) Gates	B 19	120	⊐ Sou	×
Crossnore, Mitchell	C 7	Kawana, 50		×
Crossroads Church, Yadkin	C 9	Bower, 115	⊐ Sou	103
Crossrock, Madison	D 4	Alexander, 115	Sou	×
Crossville, (mail to Riddicksville) Gates	B 18	Riddicksville, 200		×
Crouse, ● Lincoln	E 7	112e	Sou	57
Crow, (4 miles n. of Comet, B 8) Ashe		Wilkesboro, 115	Sou	×
Crowders Creek, Gaston	E 8	20	⊐ Sou	×
Crowells, Halifax	C 16	Tillery, 5, 63	Sou	17
Crumpler, Ashe	B 9	Wilkesboro, 115	Sou	×
Cruso, Haywood	E 5	Canton, 115	Sou	×
Crutchfield, Surry	B 10	115g	⊐ Sou	×
Crystal, Guilford	C 12	Julian, 115	Sou	×
Cuba, Rutherford	E 6	Unionmills, 110	Sou	43
Culberson, ● Cherokee	F 1	⊃ 3	Sou	×
Culbreth, (10 miles w. of Oxford, B 15) Granville		Oxford, 115	Sou	×
Cullakanee, (mail to Shooting Creek) Clay	F 3	Murphy, 3, 115	Sou	×
Cullasaja, Macon	F 5	Sylva, 115	Sou	47
Cullowhee, ● Jackson	E 3	Sylva, 115	Sou	×
Cumberland, Cumberland	F 14	Hopemills, 5	Sou	343
Cumnock, ● Chatham	E 12	⊃ 80, 115t	Sou	×
Cunningham, ● Person	B 12	⊃ 115s	Sou	16
Currie, Pender	H 15	⊃ 5s	Sou	×
Curriesville, Moore	E 12	22b		17
Currituck, ● Currituck	B 20	⊃ 202, 230, 235	Sou	102
Curtis, Alamance	C 12	Graham 115	Sou	×
Custer, (mail to Golden) Rutherford	E 6	Unionmills, 110	Sou	×
Cutoff, (5 miles s. of Aulander, C 18) Bertie		Aulander, 5, 115	Sou	×
Cypresscreek, Bladen	G 14	Parkersburg, 5	Sou	×
Cypress Lake, (mail to Hampstead) Pender	G 17	5p	⊐ Sou	×
Cyrus, Onslow	G 1[illegible]	Verona, 5	Sou	×
D				
Dabney, Vance	B 14	115f	Sou	16
Dace, (3 miles n. w. of Pocomoke, D 15) Granville		Franklinton, 112	⊐ Sou	×
Daisy, (R.R. name *Ogburn*) ● Forsyth	C 11	60b	⊐ Sou	×
Dale, (5 miles s. w. of Pilotmountain, B 10) Surry		Pilotmountain, 115	Sou	×
Dallia, (6 miles s. of Clinton, F 15) Sampson		Clinton, 5	Sou	×
Dallas, ● Gaston	E 8	⊃ 20	Sou	514
Dalton, ● Stokes	B 10	115t	⊐ Sou	163
Daltonia, (2½ miles s. e. of Houstonville, C 9) Iredell		Mocksville, 115	Sou	×
Dana, (3 miles n. of Upward, E 6) Henderson		Hendersonville, 115, 121	Sou	×
Danamora, (5 miles w. of Browns Summit, C 12) Guilford		Browns Summit, 115	Sou	×
Danbury, ● Stokes	B 10	Walnutcove, 60, 115	Sou	241
Danriver, (16 miles e. of Mountairy, B 9) Stokes		Mountairy, 53, 115	Sou	×
Danville, ● Guilford	C 12	Gibsonville, 115	Sou	×
Darby, Wilkes	C 8	Patterson, 10		×
Dardens, Martin	D 19	5l	⊐ Sou	12
Darfer, Cleveland	E 7	Shelby, 110, 112	Sou	×
Darkridge, Watauga	C 6	Elkpark, 26		×
Darlington, Rutherford	E 7	Gilkey, 110	⊐ Sou	×
Daughton, (5 miles w. of Burgaw, G 16) Pender		Burgaw, 5	Sou	×
Davenport, Mecklenburg	F 9	Matthews, 112	Sou	×
Davidson, ● Mecklenburg	E 9	⊃ 115l	Sou	502
Davidsons River, Transylvania	E 4	121	Sou	904
Davis, Carteret	G 19	Morehead City, 7	Sou	×
Davis School, (mail to Winston) Forsyth		115h	⊐ Sou	×
Dawson, (mail to Tarboro) Edgecombe	D 17	11	⊐ Sou	×
Dawson, Halifax	C 17	63		×
Dawsons Landing, Bladen	G 14	206		×
Daybook, Yancey	C 5	Cranberry, 115	Sou	×
Daysville, (mail to Woodsdale) Person	B 14	Woodsdale, 60	Sou	×
Dayton, Durham	C 14	Durham, 60, 112, 115	Sou	14
Dealville, Alexander	D 8	Taylorsville, 115	Sou	×
Dean, (mail to Dabney) Granville	B 15	Dabney, 115	Sou	×
Debruhls, (mail to Newbern) Craven	F 18	5p	⊐ Sou	×
Decatur, (4 miles w. of Fishtop, E 6) Henderson		Flatrock, 115	Sou	×
Deckhill, (mail to Boone) Watauga	C 7	Blowing Rock, 10		×
Deepcreek, Anson	G 10	Morven, 5	Sou	×
Deepriver, Guilford	C 11	Jamestown, 115	Sou	12
Deeprun, Lenoir	F 16	See Kinston		24
Deerfield, Watauga	C 7	Blowing Rock, 10		×
Deets, (6 miles s. w. of Dillsboro, E 3) Jackson		Dillsboro, 115	Sou	×
Defiance, ● Randolph	D 11	Trinity, 115	Sou	×
Debart, Wilkes	B 9	Bowles, 115	⊐ Sou	×
Delano, (mail to Mountairy) Surry	B 9	Mountairy, 53, 115	Sou	×
Delight, Cleveland	E 7	Waco, 112	Sou	×
Delk, Stokes	B 10	Pilotmountain, 115	Sou	×
Dellaplane, Wilkes	C 8	Roaring River, 115	Sou	×
Dellwood, ● Haywood	E 3	Waynesville, 115	Sou	×
Demont, Henderson	E 5	Zirconia, 115	Sou	×
Delos, (mail to Shopton) Mecklenburg		Lodo, 115	⊐ Sou	×
Delphia, Alleghany	B 8	Elkin, 115	Sou	×
Delta, Sampson	G 15	204		34
Denea, Buncombe	E 5	Busbee, 115	Sou	×
Demming, (6 miles n. w. of Thermal City, E 7) McDowell		Thermal City, 110	Sou	×
Democrat, Buncombe	D 5	Marshall, 115	Sou	36
Dendron, (mail to Oldfort) Burke	D 6	115n	⊐ Sou	×
Denmark, (3½ miles n. of Swannanoa, D 5) ● Buncombe		Swannanoa, 115	Sou	×
Dennis, (mail to Corapeake) Gates	B 19	120	⊐ Sou	×
Dennis, (mail to Salem Chapel) Forsyth	C 11	60b	Sou	×
Dennysville, ● Guilford	C 12	McLeansville, 115	Sou	×
Denton, Davidson	D 10	Linwood, 115	Sou	199
Denver, ● Lincoln	E 8	Mount Mourne, 115	Sou	192
Depew, Cleveland	E 7	110	⊐ Sou	×
Derita, ● Mecklenburg	E 9	115l	Sou	×
Deron, (4 miles w. of Pilotmountain, B 10) Surry		Pilotmountain, 115	Sou	×
Derr, Lincoln	E 8	Ironsta., 112	Sou	×
Devotion, (1½ miles n. w. of Goodspring, B 9) Surry		Elkin, 115	Sou	×
Dewberrie, (3 miles n. w. of Ridgeway, B 15) Warren		Ridgeway, 112	Sou	×
Deudrop, (mail to Montague) Pender	H 16	Montague, 5	Sou	×
Dewey, (3 miles e. of Aconite, E 12) Randolph		Ulah, 1	Sou	×
Dewitt, Henderson	E 6	Hendersonville, 115, 121	Sou	×
Dexter, Granville	B 15	Dabney, 115	Sou	29
Dial, Cumberland	F 14	Fayetteville, 5, 15, 206	Sou	×
Diamond Hill, Anson	F 10	Polkton, 112	Sou	35
Dickens, (3 miles n. of Stallings, C 16) Franklin		Louisburg, 112	Sou	×
Dickerson, (mail to Watkins) Granville		112i	Sou	×
Dickinson, Harnett	E 14	Dunn, 5	Sou	×
Diggs, Richmond	F 12	Osborne, 112	Sou	×
Diggs Siding, (mail to Sanford) Chatham		115t	Sou	×
Dike, (mail to Rutherfordton) Polk	E 6	Rutherfordton, 110, 112	Sou	×
Dillard, Stokes	B 11	Madison, 60, 115	Sou	×
Dillingham, Buncombe	D 5	Blackmountain, 115	Sou	×
Dills, McDowell	E 6	Blackmountain, 115	Sou	×
Dillsboro, ● Jackson	E 3	⊃ 115o	Sou	279
Dimmette, 3 miles n. of Ronda, B 9) Wilkes		Ronda, 115		
Dinsdale, Polk	E 5	Hendersonville		
Dismal, Sampson	F 14	Autryville, 5		
Ditson, (mail to Gulf) Chatham	E 1[illegible]			
Dixie, Mecklenburg				
Dixon, Onslow				
Dixonville, (4½ miles n. [illegible] Snowhill, E 16) Greene		Snowhill, 210		
Dobag, Yancey	C 5	Marion, 110, 115		
Dobbersville, Wayne	E 15	Mount Olive		
Dobson, ● Surry	B 9	Forge, 115		
Dockery, Wilkes	B 8	Bowles, 115	⊐ Sou	[illegible]
Dockerys Store, Richmond	F 12	Rockingham, 115	Sou	
Doehead, Edgecombe	C 17	Penelo, 5		
Dogwood, Burke	D 7	Morgan[illegible]		
Donnoha, Forsyth	C 10	⊃ 115a		
Doolie, Iredell	D 9	Mooresvil[illegible]		
Dora, (2½ miles s. e. of Hulls Crossroads, E 7) Lincoln		Lincolnton, 20, 112		
Dorado, (mail to Jewel) Stokes	B 11	Walnutcove, 60, 115		
Dorsey, Swain	E 3	Bushnell, 115	Sou	
Dort, Gates	B 18	Ado[illegible], 5	Sou	14
Doser, Forsyth	C 11	Tobaccoville, 115	Sou	
Doster, (4 miles s. w. of Rock Rest, F 10) Union		Monroe, 112	Sou	
Dothan, Columbus	H 14	Tabor, 5	Sou	×
Doubleshoal, Cleveland	F 7	Stubbs, 49, 112	Sou	
Douglas, Rockingham	B 11	Madison, 60, 115	Sou	
Dover, ● Craven	F 17	⊃ 7, 35	Sou	87
Dowd, Stanly	E 10	Albemarle, 115	Sou	
Downingville, Bladen	G 14	Tomahawk, 5	Sou	
Downsville, Caldwell	D 7	Taylorsville, 115	Sou	29
Draco, Caldwell	C 8	Taylorsville, 115	Sou	
Draughon, (2½ miles w. of Godwin, E 14) Cumberland		Godwin, 5	Sou	×
Dresden, Ashe	B 8	Wilkesboro, 115	Sou	
Drew, Bertie	C 18	Lewiston, 112	Sou	12
Drexel, Burke	D 7	115n	Sou	
Drumhill, Gates	B 19	5d, 115w	Sou	32
Drumsville, Catawba	D 8	Catawba, 115	Sou	
Drycreek, Montgomery	E 11	Candor, 1	Sou	
Drys Mill, Cabarrus	E 10	Gladstone, 115	Sou	×
Drywells, (3 miles s. e. of Unionhope, D 16) Nash		Springhope, 5	Sou	
Dublin, (7 miles s. of Tarheel, G 14) Bladen		Bladenboro, 112	Sou	
Duckcreek, Onslow	G 17	Dixon, 5	Sou	
Dudley, ● Wayne	E 15	⊃ 5e	Sou	104
Dudo, (3 miles w. of Doc[illegible] Store, F 12) Richmond				
Duffeys, (mail to Millprong) Robeson	F 13	100		
Duke Hall, (P. O. name Cofield) Hertford		5d, 115w	Sou	18
Dukes, Nash	D 15	Nashville, 5	Sou	×
Dukes Branch (mail to Durham) [illegible]				
[illegible]		115[illegible]	⊐ Sou	×
Duketon, (P. O. name Ballentines Mills) Wake		17, 112		
Dulins, Davie	C 10	Cornatzer, 115		
Duncan Rutherford	E 7	Ellenboro, 112		
Dundarrah, Robeson	F 13	2a		
Dunlap, (6 miles n. of Statesville, I 9) Iredell		Statesville, 115	Sou	×
Dunlaps Mill, (P. O. name Causey) Chatham		115t	Sou	
Dunn, 2 banks, ● Harnett	E 14	⊃ 5b	Sou	1,072
Dunsmore, Buncombe	E 5	Candler, 115	⊐ Sou	×
Duprees Cross Roads, (mail to Garysburg) Northampton	B 27	Garysburg, 5, 112	Sou	×
Durants Neck, Perquimans	C 19	Chapanoke, 56	Sou	27
Durbro, Cleveland	E 7	Pattersonspring, 110	Sou	
Durham, 4 banks, ● Durham	C 13	⊃ 60, 112l, 115e	Sou	6,679
Durhams Creek, Beaufort	E 18	Washington, 5, 226, 228	Sou	57
Dutchcove, Haywood	E 6	Canton, 115	Sou	×
Dutchmans Creek, (mail to Mocksville) Davie		115h	⊐ Sou	×
Dutchville, Granville	C 14	Wilkins, 115	⊐ Sou	×
Duvall, (4 miles n. of Flats, E 2) Macon		Jarretts, 115	⊐ Sou	×
Dwight, (3 miles w. of Belvidere, B 19) Perquimans		Hertford, 56, 226, 235	Sou	13
Dyer, Wilkes		Wilkesboro, 115	Sou	×
Dyson, (3 miles n. e. of Sutherlands, B 7) Ashe		Wilkesboro, 115	Sou	×
Dysortville, McDowell	D 7	Nealsville, 110	Sou	67
E				
Eagle, Iredell	C 9	Mocksville, 115	Sou	×
Eaglerock, Wake	D 15	Raleigh, 112, 115	Sou	29
Eaglesprings, Moore	E 12	1a	Sou	107
Eagletown, Northampton	B 18	Rich Square, 112	Sou	22
Earl, ● Cleveland	F 7	⊃ 110	Sou	×
Earleys, Hertford	C 18	5d, 115w	⊐ Sou	×
Earpsboro, Johnston	D 15	Clayton, 115	Sou	42
Easons, (5 miles n. of Wilsons Mills, D 15) Johnston		Wilsons Mills, 115	Sou	×
East Arcadia, Bladen	H 15	112r	Sou	×
Eastbend, ● Yadkin	C 10	Shoals, 115	⊐ Sou	444
East Durham, ● Durham	C 14	115e, e	⊐ Sou	261
Eastfield, Mecklenburg	E 9	Croft, 115	Sou	×
Eastfork, Transylvania	F 4	Brevard, 121	Sou	×
Eastlake, Dare	C 20	226d		19
Eastland, Caswell	B 13	Reidsville, 115	Sou	×
East Laport, Jackson	E 3	Sylva, 115	Sou	×
Easyhill, (mail to Wilmington) Brunswick	H 16	See Wilmington		×
Eatmon, Nash	D 16	Wilson, 5, 210	Sou	×
Ebenezer, (mail to Newhill) Chatham	D 14	Newhill, 112	Sou	×
Echo, Robeson	G 13	Rowland, 5	Sou	×
Eclipse, (5 miles e. of Oldfort, D 6) McDowell		Oldfort, 115	Sou	×
Ecusta, Transylvania	E 4	Brevard, 121		9
Eden, Randolph	D 11	Thomasville, 115	Sou	19
Edenton, 1 bank, ● Chowan	C 19	⊃ 56a, b, 200, 216, 226b, 240	Sou	3,046
Edgar, Randolph	D 11	Glenola, 11	⊐ Sou	7
Edge, Bladen	G 14	Parkersburg, 5	Sou	×
Edgecombe, (P. O. name Sloop point) Pender	G [illegible]	5p	⊐ Sou	×
Edgewood, (mail to Colon) Chatham	E 13	80		×
Edgewood, (mail to Tolarsville) Robeson	G 13	Rennert, 5	Sou	×
Edinboro (mail to Norwood) Montgomery	F 10	Norwood, 115	Sou	×
Edith, Catawba	D 9	Catawba, 115	Sou	×
Edmonds, Alleghany	B 9	Elkin, 115	Sou	×
Edneyville, Henderson	E 5	Hendersonville, 115, 121	Sou	51
Edonia, Cumberland	G 14	Rex, 5	⊐ Sou	×
Edward, Beaufort	E 18	See Newbern		69

Sou., Southern Ex.

TOWN. COUNTY.	INDEX.	RAILWAY, or, if not on a Railroad, nearest station.	EX.	POP.
Edwards Crossroads, Alleghany		[illegible]		99
Edwardsville, Surry	B 9	Crutchfield,		×
Effie, Jackson	F 4	Sylva, 115		×
Efirds, (mail to [illegible]) Stanly		15k		×
Efirds Mills, Stanly		[illegible]		27
Efland, ● Orange				9
Eggtown, (4 miles w. of Ansonville, F 11) Anson		[illegible]		×
Egypt, (3 miles n. [illegible] B 8) Alleghany		Wilkesboro, 11		×
Elams, Warren	B	Littleton, 112.		46
Elbaville, Davie	D	Advance, 115.	Sou	×
Elberon, (4 miles [illegible] B 15) Warren		Warrenton, 122		×
Elbethel, Cleveland	F 7	Kingsmountain, 11		×
Elbow, (4 miles s. of Hallsboro, H 15) Columbus		[illegible]		×
Eldorado, Montgomery		[illegible]		107
Eleazer, Randolph		[illegible]		×
[illegible] Wilkes		Bowles [illegible]		×
[illegible]	E 14	Fouroaks,		×
Elf, Clay	F	Murphy, 3.		×
Eli, Rowan		Goldhill, 115		×
[illegible]		40		×
Elisha, (7 miles s. of Weeksville, C 20) Pasquotank		See Elizabeth City		5
Elizabeth City, 2 banks, ● Pasquotank	B 20	56a, 226c, d, 228, 230	Sou	[illegible]
Elizabeth City Junction, (mail to Elizabeth City) Pasquotank		[illegible]		
Elizabethtown, ● Bladen				[illegible]
Elkcreek, Alleghany				
Elkin, ● Surry				[illegible]
Elkin Valley, (mail to [illegible]) Surry	B 9	Elkin, 115		
Elko, Stokes	B 10	Walnut[illegible]	Sou	
Elkpark, ● Mitchell		26		[illegible]
Elkton, Bladen	H	112f	Sou	
Elkville, Wilkes		Wilkesboro, 115.		
Ella, (3½ miles [illegible] 11) Guilford		Kernersville, 115		×
Ellenboro, ● Rutherford	E 9	112e, n.		172
Ellendale, Alexander	D 8	Taylorsville, [illegible]	Sou	
Ellerbe, Richmond	F 12	Rockingham, 112	Sou	79
Ellerbee, (mail to [illegible])		115e	Sou	×
Ellijay, Macon	F	[illegible]		×
Ellington, (mail to Apex) Wake	D 14	Apex, 1	Sou	×
Elliot, Sampson				×
Elliott Mills, (mail to Manchester) Harnett		Manchester, 5		×
Ellis, Bladen	G 5	Parkersburg, 5		×
Ellisboro, (mail to R[illegible]) Rockingham		16f, 115r		×
Ellison, (mail to Washington) Beaufort	E 19	Washington, 5, 226, 22[illegible]		×
Elm City, 1 bank, ● Wilson	D 16	5b, 115w		560
Elmer, Yancey		Cranberry, 26		×
Elmgrove, Chatham	D 13	Newhill, 112		9
Elm Grove, (mail to Madison) Rockingham	B 11	Madison, 60, 1[illegible]		×
Elmore, Scotland	G 12	112f	Sou	×
Elmville, (4½ miles w. of Bryant, D 13) Chatham		[illegible]	Sou	×
Elmwood, ● Iredell	D		Sou	79
Elon College, ● Alamance	C		Sou	638
Elpaso, Brunswick	H	[illegible]		
Elrod, Robeson				
Elroy, Wayne		[illegible]		
Elsie, Mitchell		Marion, 110		
Emanuel, Caldwell		Lenoir, 10		
Embro, Warren		Macon, 11		32
Emerson, Bladen		112f		
Emerson, (mail to [illegible]) bus				
Emily, (3 miles [illegible] of Prosperity, E 12) Moore		Glendon, 40.		
Emit, Johnston		Clayton, 115		
Emma, ● Buncombe	D 5	115o	Sou	
Empire, (R. R. name [illegible]) Randolph				
Endicott, Montgomery				
Endon, Cumberland				
Endor, (mail to Cumnock) [illegible]				
Enfield, 1 bank, ● Halifax				
Engelhard, Hyde		Swanquarter		
English, (4 miles [illegible]) Madison		Marshall, 115		
Ennice, Alleghany		[illegible]		
Enno, Wake	D	Newhill, 112	Sou	
Enochville, Rowan		Chinagrove, 1		
Enola, Burke	D	Morganton, 115		
Enterprise, Davidson		Thomasville, 11	Sou	
Enterprise Land Co. Crossing, (mail to Goldsboro) Wayne				
Eoka, Columbus		[illegible]		
[illegible]	D 10	115t		
Epps Springs, (mail to Bryson City) Swain		115o	Sou	
Epsom, Vance		Henderson, 112, 115	Sou	27
Epworth, (5 miles [illegible] gett, C 16) Edgecombe		Tarboro, 5, 228		9
Erastus, (4½ miles s. of Fallcliff, E [illegible])		Sylva, 115.		×
[illegible]	D 12	Asbury, 1		19
Erie Mills, Montgomery	E 11	Norwood		52
Ernul, Craven		[illegible]		×
Erskin (2 miles [illegible] of Mt. [illegible] E 9) Cabarrus		Concord		
Essex, Halifax		Littleton, 112		
[illegible], Mitchell		Marion, 110, 115		
[illegible], Caswell	B 13	115		
Ether, Montgomery				
Etna, Macon				
Etowah, Henderson				
Eugene, (3 miles [illegible] creek, B 7) Ashe		Wilkesboro, 115		
Eulio, Guilford		Gibsonville, 11	Sou	
Eupeptic Springs, Iredell	C 9	Stonypoint, 115.		
Euphronia, Moore		Glendon, 40.		
Eure, Gates	B 18	5d, 115w		
Eureka, Wayne		Fremont, 5.		
Euto, Union		Marshville, 11		
Eva, Perquimans		Hertford, 56, 22[illegible]		
Evalin, Iredell	C 9	Stonypoint, 11		
Evans, Chatham	D	Pittsboro, 112		
Evansville, (5 miles [illegible] of Mount gould, C 18) [illegible]				10
Everetts, ● Martin	D			127
Evergreen, (R. R. name [illegible]) Columbus	H			×
Everettsville, [illegible] Wayne	E 16		Sou	×
Ewart, (mail to Biltmore) Buncombe	E 5	Biltmore, 115	Sou	×
Ewart, (2½ miles n. of Herrell, C 5) Mitchell		Cranberry		×
Ewing, Wake	D 14	Apex, 112.		7
Exact, (3 miles n. w. of Querys, E 9) Mecklenburg		Querys, 115	Sou	×
Excelsior, Brunswick		Pireway, 248		7
Exchange, (mail to Ridgeway) Warren	B	Ridgeway	Sou	×
Exter, Bertie		Earleys		×
Exum, Brunswick		Pireway, 248		×
Exway, (3 miles n. w. of Covington, F 11) Richmond		Rockingham, 112.	Sou	×
Eye, Ashe	B 8	Wilkesboro, 11	Sou	×
Ezra, Johnston	E 15	Fouroaks, 5.	Sou	×
F				
Factory Branch Junction, (mail to Climax) Guilford		115	Sou	×
Fairbluff, ● Columbus	H	5n, 12.	Sou	328
Fairfax, Swain	E 2	Bushnell, 11	Sou	×
Fairfield, ● Hyde	D	Swanquarter		225
Fairgrove, Davidson	D	[illegible]	Sou	×
Fairly, Scotland	G 12	Laurelhill, 112	Sou	×
Fairmont, Davidson	D	Linwood, 115	Sou	×
Fairntosh, (mail to Stagville) Durham	C 14	60a	Sou	×
Fairplain, Wilkes	C 9	Wilkesboro, 11	Sou	×
Fairplay, (mail to Jewel) Stokes	B 10	Walnutcove, 60, 115	Sou	×
Fairport, (5 miles w. of Kittrell, C 14) Granville		Kittrell, 112	Sou	
Fairview, ● Buncombe		Resthaven		27
Faison, ● Duplin			Sou	[illegible]
Faith, Rowan	D	Salisbury	Sou	
Falcon, (3 miles e. of Godwin, E 14) Cumberland		Godwin, 5	Sou	
Falkland, Pitt	D	Greenville, 5, 228.	Sou	
Fallcliff, Jackson	E	Sylva, 115	Sou	
Fallcreek, Chatham	E 12	Glendon, 40.	Sou	
Falling Creek, Lenoir	E 16		Sou	
Falls, (mail to Rockymount) Nash	C 16	Rockymount	Sou	
Falls, Wake	C 15	Wyatt, 112.	Sou	
Fallston, Cleveland	E 8	Waco, 112.	Sou	
Fancy, Cleveland	F 8	Kingsmountain, 115	Sou	
Fancyhill, (R. R. name *Iredell*) Iredell	D	115	Sou	
Fannie, (3 miles s. of Covecreek, D 4) Haywood		Waynesville, 115	Sou	
Farmer, Randolph	D	Ashboro, 1, 80, 115	Sou	
Farmington, Davie	C 9	Cornatzer, 115	Sou	262
Farmville, ● Pitt	D 17	Greenville, 5, 228	Sou	
Faro, Wayne	E 16	Fremont, 5	Sou	
Farrar, Edgecombe				
Faucett, (mail to Chapelhill) Orange	C 13	Chapelhill, 115	Sou	
Faulk, (3 miles e. of Rockrest, F 10) Union		Wingate, 112.	Sou	
Faust, Madison		Marshall, 115.	Sou	
Fayetteville, 1 bank, ● Cumberland	F 4	5b, c, s, t, 15b, 206.	Sou	[illegible]
Feldspar, (mail to Effie) Jackson	F 4	Sylva, 115	Sou	
Felix, Davie	C 10	Mocksville, 1	Sou	

TOWN. COUNTY.	INDEX	RAILWAY, or, if not on a Railroad, nearest station.	EX.	POP.
Felts, Wilkes	C 9	Wilkesboro, 115		×
Fennimore, Mecklenburg	E 8	Croft, 115		×
Ferguson, Haywood	D 4	Clyde, 115		×
Ferndale, Rockingham	B 12	Reidsville, 115.		5
Fernhurst, Jackson	E 4	Sylva, 115		×
Ferry, Rutherford	E 7	Henrietta, 112.		×
Fields, Lenoir		Graingers, 5		×
Fig, Ashe		Wilkesboro, 11		×
Filmore, ([illegible] of Wilson, D 16) Wilson		Wilson, 5, 210		×
Finch, Nash	D	Springhope, 5		×
Finchmill, (5½ miles w. of Wilson, D 16) Wilson		Wilson, 5, 210		×
Finescreek, Haywood	D 3	Clyde, 115		×
Finger, Stanly		Albemarle, 115		×
[illegible] E 7) Caldwell		Patterson, 10		×
Firstbroad, Rutherford	E 6	Unionmills, 110		×
Fishcreek, (4 miles n. [illegible] E 14) Harnett		Swann Sta		×
Fishdam, Durham	C 14	Gorman		×
Fishtop, Polk	E 6	Saluda, 115		×
Fitch, Caswell		Ruffin, 115		
Fitts, (2½ miles n. w. of Macon, B 15) Warren		Macon, 112	Sou	×
Fitzgerald, (2 miles [illegible] B 12) Rockingham		Sharp, 30		×
Flatcreek, Buncombe	D 5	Alexander, 115		×
Flake, (3½ miles n. [illegible] Springs) Iredell		Stonypoint, 115		×
Flatriver, Durham	C 14	Bahama, 60		×
Flatrock, ● Henderson	E 5	115p		10
Flat Rock, (mail to [illegible]) Mitchell		Marion, 110, 115		
Flats, Macon				
Flatshoal, Surry		Mountairy, 115		
Fleetwood, (4 miles n. of Gapcreek, B 7) Ashe		Wilkesboro, 115	Sou	
Flemming, Catawba	D 8	Mount Mourne, 115.		
Fletcher, ● Henderson			Sou	
Flint, Wake	D 14	Nelson		1
Flinty, Yancey	D 6	Marion, 110.		
Flora, Randolph	D 11	Lexington.		
Floral College, Robeson	G 13	5t		
Florence, Pamlico		Oriental, 226, 22[illegible]		
Florian, (4 miles w. of [illegible] F 11) Anson		Polkton, 11		
Flowerhill, Randolph	D 11	Ulah, 1		
Flows, Cabarrus	E 9	Harr[illegible]		
Flox, Onslow				
Floyd, Cumberland	F 15	Parkersburg, 5		
Fly, (mail to Wadeville) Montgomery				
Flynn, Moore				
Flynn Station, (mail [illegible]) Moore				
[illegible] Stack, (mail to [illegible]) Henderson				×
Folger, (3 miles w. [illegible] ville, F 7) Cleveland		[illegible]	Sou	
Folkstone, (mail to Peanut) Onslow	G 17			
Folsom, Bladen				
Fonta Flora, Burke				
Fonteol, Scotland				
Footville, Yadkin				
Forbush, Yadkin				
Ford, Stanly	E 10	Norwood, 115		
Forest City, ● Rutherford	E 6	110, 112e.		
Forestville, Wake				
Forge, (R. R. name *Ararat*) Surry	B 9	115t.		
Fork, (mail to Oriental) Pamlico	F 19	Orient		×
Forkade, Moore	E 14	Sanford.		×
Forkchurch, ● Davie	D 9		Sou	262
Forkcreek, Randolph				×
Forks of Pigeon, Haywood				×
Forneys Creek, Swain				×
Forshee, (4 miles n. [illegible] B 11) Rockingham			Sou	
Fort Barnwell, ● Craven				
Fort Landing, Tyrrell				
Fort Macon, (mail to Beaufort) Carteret	G 19	Morehead City, 7	Sou	
Fortune, (mail to Asheville) Buncombe	D 5	Asheville, 115, 150.		
Foscoe, Watauga	C 7	Blowing Rock		
Foster, Person		Timberlake, 6		
[illegible]				
[illegible]				
[illegible], ● Johnston				
Fousts Mills, Randolph	D 12	Ramseur, 1		
Fowle, Jones	F 18	Maysville, 5		
Foxville, (mail to Weaversville) Buncombe	D 5	Alexander, 115.		
Francisco, Stokes	B 9	Pilotmountain, 1		
Frank, Mitchell	C 6	Cranberry, 26		
Franklin, ● Macon				
Franklinton, ● Franklin				
Franklinville, ● Randolph				
Fraziers, (mail to Progress) Randolph				
Freemans Mills, Guilford		Trinity, 11		
Fremont, 1 bank, ● Wayne	E 16	5e		
Friedberg, Davidson	C 10	Bower, 11		
Friends, (3 miles n. w. of Williamsburg, C 9) Iredell		Statesville, 11		
Friendship, Guilford				
[illegible]				
[illegible]				
[illegible] E 21) Dare		Buxton, 228.		
Fruitland, Henderson	E 5	Hillgirt, 115.		
Fry, (4½ miles n. e. of Reuben, F 10) Anson		Polkton, 112.		
Fulbright, (3 [illegible] D 9) Iredell		Catawba, 11		×
Fullers, Randolph		Thomasville, 115		17
Fulmore, Robeson	H 13	5m, o.		×
Fulp, Stokes	B 11	60b		×
Fulton, (mail to Mocksville) Davie	D 10	Mocksville, 115	Sou	×
[illegible], ● Ashe	B 8	Wilkesboro, 11	Sou	×
Furnace Branch Junction, (mail to Greensboro) Guilford		115t.		×
[illegible], Cabarrus	E 9	Harr[illegible]	Sou	×
G				
Gaddysville, Robeson	H	Rowland, 5	Sou	
Gage, (mail to Barnard) Madison	C 5	Barnard, 115.	Sou	
Gage, (4 miles n. of Ayr, E 6) Rutherford				
Gaither, (mail to Marion) McDowell	D 6	Marion, 115	Sou	
Gale, (7 miles [illegible] B 8) Ashe		Wilkesboro, 115	Sou	
Gallo, (mail to Supply) Brunswick	I 16	Southport, 208, 250		×
Galloway, Transylvania		Brevard, 121	Sou	×
Galveston, Durham		Bahama, 60		7
Gambles Store, Rutherford		Ellenboro, 112		42
Gamewell, Caldwell	D	Lenoir, 10, 15, 20		×
Gannaway, Caswell	B	Benaja, 115		×
Ganns, (2 miles w. of [illegible]) Stokes		Mayodan, 60	Sou	
Gapcreek, Ashe	B 7	Wilkesboro, 11		
Garden City, McDowell	D 6	Marion, 110, 115.		
Gardencreek, Haywood	F 4	Canton, 115	Sou	
Gardnerville, (2 miles e. [illegible] ville, E 18) Pitt		[illegible]		
Gardners, (mail to Marion) McDowell	D		Sou	
Garfield, Rowan	D	Rockwell, 1	Sou	
Garland, Sampson	G 11		Sou	
Garmond, (4½ miles [illegible] E 9) Cabarrus		Harrisburg, 115	Sou	
Garner, ● Wake	D	115c	Sou	
Garnett, (mail to Forest City) Rutherford	E 7	Forest City, 110, 112	Sou	
Garret, (3½ miles s. of Jonesville, C 9) Yadkin		Elkin, 115	Sou	
Garysburg, (R. R. name *Gary* ●) Northampton	B	5a	Sou	[illegible]
Gaston, (P. O. name South Gaston) Halifax	B		Sou	
Gastonia, 3 banks, ● Gaston	E		Sou	[illegible]
Gates, (P. O. name Adoir) Gates	B 18		Sou	
Gatesville, ● Gates			Sou	
Gatewood, Caswell		Pelham, 1	Sou	
Gath, Orange	C 13	Chapelhill, 115.	Sou	
Gatlington, (mail to Riddicksvale) Gates	B 18	[illegible]		
Gatney, (mail to Beard) Cumberland	F 14	Beard, 5	Sou	
Garin, (mail to Outlaws Bridge) Duplin		Mt. Olive	Sou	
Gaylord, Beaufort		226		
Geddy, Craven	D	Clark, 7	Sou	×
Gem, Buncombe		Canton, 115	Sou	×
Geneva, Rockingham	B 12	Stokesdale, 1	Sou	6
Genoa, (4½ miles s. of Goldsboro, E 16) Wayne		5e	Sou	×
Gentry, Rockingham	B 11	Madison, 60, 115		×
George, (5 miles e. of Rich Square, B 17) Northampton		Rich Square, 11	Sou	27
Georgetown, Jackson		Sylva, 115	Sou	×
Georgeville, Cabarrus	E 10	Concord, 1		×
Gerinan, (mail to Makelyville) Hyde	F 20	Makelyville, 226.		×
Germanton, ● Stokes		15f	Sou	129
Gethsemane, (4 miles s. e. of Whitakers, C 16) Edgecombe		Whitakers	Sou	29
Ghio, Richmond	G 12	5r	Sou	×
Gibbs, Burke	D 6	Bridgewater, 115.		×
Gibralter, Union	E 10	Marshville, 112.	Sou	×
Gibson, ● Scotland	G 12		Sou	329
Gibsons Mills, Richmond	F 12	Rockingham	Sou	×

Nor Car 4

TOWN. COUNTY.	INDEX	RAILWAY, or, if not on a Railroad, nearest station.	EX.	POP.
Gibson Switch, (mail to Hamlet) Richmond				×
Gibsonville, ● Guilford				
Giddensville, [illegible]				×
[illegible]				×
[illegible]				×
[illegible]				×
[illegible], Moore				×
[illegible], (mail to [illegible])				×
Giles Mills, Sampson				12
Gilkey, (8 miles n. of Rutherfordton, E 6) Rutherford				×
Gillburg, Vance				×
Gilmers Store, Guilford		Greensboro, 115		×
Gilreath, Wilkes	C 9	Wilkesboro, 115		×
Gladecreek, Alleghany	B 8	Elkin, 115		×
Gladesboro, Randolph	D 21	Trinity, 115.		×
Gladstone, (R. R. name *Misenheimer Springs*) Stanly	E 10	115k		101
Glady, Buncombe	E 4	Candler, 115.		×
Glass, (mail to Wilkesboro) Wilkes	C 9	Wilkesboro, 115	Sou	×
Glass, Cabarrus	E 10	115a		×
Glenaloon, Chatham				×
Glen Alpine, ● Burke	D			137
Glen Ayre, Mitchell				×
Glenburnie, Caldwell				×
Glendale, Alamance				×
Glendon, Moore				×
Glenfield, Greene				
Glen Inglis, (R. R. name [illegible])				
Glenmore, Johnston		Fouroaks, 5.		×
Glenola, (mail to Progress) Randolph	D 1	115t		×
Glenview, Halifax		Whitakers		25
Glenville, ● Jackson		Sylva, 115		×
Glenwood, Johnston		Benson, 5.		×
Glenwood, (P.O. name [illegible]) McDowell				×
Glidden, Chowan				12
Globe, Caldwell	C 7	Patterson		36
Glover, (3 miles s. of Stanhope, D 15) Nash				×
Godfreys, (mail to Arolina) Richmond				×
[illegible]				
Godwin, Cumberland	E 14	5b		36
Goff, Chatham	D 13	Haywood, 11		×
Golden, Rutherford	D 7	Unionmills, 110		×
Golden Valley, (mail to Thermal City) Rutherford	E			×
Goldhill, ● Rowan				
Goldknob, (2½ miles n. w. of Garfield, D 10) Rowan		Rockwell, 115	Sou	
Goldpoint, (4 miles n. of Robersonville, D 17) Martin		Robersonville, 5	Sou	
Goldrock, Nash		Battleboro, 5.		
Goldsboro, 2 banks ● [illegible]				
Goldston, ● Chatham				
Good, Chatham	D 14	Merryoaks, 112.		
Goodluck, (4½ miles e. [illegible] cher, E 5) Henderson		Fletcher, 115		
Goodman, Anson	F 10	Polkton, 112		
Goodspring, Surry	B 9	Elkin.		
Goodwill, Forsyth	C 11	Belewere[illegible]		
Goose Creek Island, (mail to Hobucken) Pamlico	E 20	see Newbern		×
Goose Nest, (P. O. name Conoho) Martin	C 18	5f	Sou	115
Gordonton, Person		[illegible]		×
Gorman, Durham	C 14	115e		17
Goshen, Wilkes	C 8	Wilkesboro, 115.		×
Gould, Gaston	F 8	Kings Mountain, 115.		×
Govern, (6 miles n. e. of Concord, E 10) Cabarrus		Concord, 115		×
Governor Island, [illegible]				×
Grace, Buncombe	D 5	Asheville, 115		×
Grade, Alexander	C 8	Taylorsville, 115		×
Grady, Robeson	G 13	Elrod, 5		×
Gragg, Caldwell		Kawana, 50.		×
Graham, 1 bank ● [illegible]				[illegible]
Graingers, (5½ miles s. w. of Grifton, E 17) Lenoir				
Grandfather, Watauga				
Grandy, (3 miles s. of Poplarbranch, B 21) Currituck		Harburger, 226, 230, 235		
Grange, Tra[illegible]	E 4	Penrose, 121.		
Granite Falls, ● Caldwell	D 7	20		
Granitehill, (R.R name *Shepherds*)				
Granite Quarry, (P. O. name Woodside) Rowan	D 10	115k	Sou	
Grant, (5 miles s. e. of Yadkinville, C 9) Yadkin		[illegible]ckford, 115.		
Grantham, Wayne	E 15	See Goldsboro		
Grants, (mail to [illegible]) Wayne	F 16	115		
Grantsboro, Pamlico				
Grantville, ● Buncombe				
Grapecreek, Cherokee				
Grapevine, Madison				
Graphiteville, (2 miles n. of Roundknob, E 5) McDowell		Roundknob, 115		
Grassycreek, Ashe	B 8	Wilkesboro, 11		
[illegible]		Statesville, 115		
Gravelhill, Bladen				
Gravelspring, Chatham				
Gray, Alleghany	B 8	Wilkesboro, 115		
Graybeal, (3 miles n. of Fig, B 8) [illegible]		Wilkesboro, 115		
Graychapel, Randolph	D 12	Millboro, 115		
Grayscreek, Cumberland	F 13	206		
Grayson, Ashe	B 7	W[illegible]		
Greenbeck, [illegible] ville, B 15) Warren				
Greenhill, Rutherford				
Greenleaf, Wayne				
Greenlees, McDowell				
Greenlee Station, (mail to M[illegible]) McDowell				
Green Level, (mail to Cary) Wake				
Green Mountain, Yancey				
Green Plains, (mail to [illegible]burg) Northampton				
Greenriver, Polk				
Greens, (mail to Sarem) Gates				
Greens, (mail to Cozart) Granville				
Greensboro, [illegible] ● [illegible]		115a, c, g, t		
Greenville, [illegible] ● Pitt	D	5f, 8, 228		
Greenwood, Moore				
Greenwood, (mail [illegible] Neck) Halifax				
Gregory, Currituck				
Gregory, (mail to [illegible]ville)				
Greystone, [illegible]				
Gridiron, (6 miles s. e. of [illegible]lan Springs, B 16) Halifax		Halifax, 5, 240		
Griffith, (6 miles s. of Charlotte, E 9) Mecklenburg	F 9	115m		
Grifton, ● Pitt				
Grigsby, (2½ miles s. of [illegible] B 7) Ashe		Wilkesboro, 115		
Grimesland, ● Pitt	D 18	Greenville, 228	Sou	
Grimsley, Ashe	B 8	Wilkesboro, 115	Sou	
Grindool, Pitt	D 18	5f	Sou	7
Grissom, Granville	C 14	Northside, 112		
Grists, Columbus	H			
[illegible]	H			
Grit, (7 miles s. e. of Ivanhoe, G 16) Pender		Ivanhoe, 5, 204		
Grogansville, ● [illegible]	B 11	Price, 60		
Grotto, (3 miles s. of Forkade, E 14) Moore		Sanford, 112		
Grove, Chatham	D	Pittsboro, 112		
Grovehill, Warren				
Grover, ● Cleveland		[illegible]	Sou	
Gudger, Tyrrell	C 20	Columbia, 226		
Gudgers Mills, Buncombe	D 5	Alexander, 115	Sou	
Guilford College, ● Guilford	C 12	115g	Sou	
Gulf, ● Chatham	E 12	40, 80, 115t	Sou	47
Gulleys Mill, Wake	D 14	Clayton, 115	Sou	6
Gumberry, Northampton	B 17	62, 112a	Sou	
Gumbranch, Onslow	G 17	Jacksonville, 5, 226	Sou	22
Gumneck, ● Tyrrell	D 20	226b		×
Gunpowder, Caldwell	D 8	Hickory, 20		72
Guss, (mail to Mooresville) Iredell	D 9	115r		×
Guy, (5 miles w. of Culberson, F 1) Cherokee		Culberson, 3		×
Guyton, (5 [illegible]boro, G 14) Bladen		Bladenboro, 112.		
Gwyn, (3 miles s. of Buckshoals, C 9) Yadkin		Elkin, 115		×
Gypsy, Henderson		Fletcher, 115	Sou	×
H				
Hackney, Chatham		Pittsboro, 112		7
Haddock, Columbus		Clarendon, 5		×
Hadley, Chatham	D 1	Pittsboro, 112		27
Hagaman, (2 miles e. of Vilas, B 7) Watauga		Cranberry, 26, 50		×
Hagers, Lincoln	E 9	Caldwells, 115		×
Hairston, (mail to Walnut Cove) Stokes				
Hale, Mitchell	C 7	Elkpark, 26		×
Halewood, Madison	D 5	Marshall, 115.		×
Halifax, ● Halifax	B 16	5a, 240.		306
Hall, (mail to Alice) Jackson	E 3	115o		×
Hallison, Moore	E 12	22a, 40		×
Hallsboro, Columbus	H 14	5n	Sou	112

Sou., Southern Ex.

TOWN. COUNTY.	INDEX	RAILWAY, *or, if not on a Railroad, nearest station.*	EX.	POP.
Halls Ferry, Davie		Bower, 115	Sou	×
Halls Mills, ● Wilkes	B 8	Wilkesboro, 11	Sou	86
Hallsville, Duplin		Magnolia, 5	Sou	29
Ham, Bladen	G	Tomahawk, 5	Sou	×
Hamer, Caswell	B	Blanch, 115	Sou	17
Hamilton, ● Martin		216, 240		498
Hamlet, ● Richmond	F	[illegible]	Sou	639
Hammock, (mail to Wrightsville) New Hanover	H 16	128		×
Hampstead, Pender	H	5p		×
Hampton, Granville		Lyndover, 60	Sou	27
Hamptonville, Yadkin	C 9	Elkin, 115	Sou	107
Hamrie, Rutherford		Forest City, 110, 1	Sou	×
Handy, Davidson	D	Lexington, 115		×
Hanes, (4½ miles [illegible] Welcome, D 10) Davidson		[illegible]		×
Hanes, (mail to Winston) Forsyth		[illegible]	Sou	×
Hanging Dog, Cherokee		Tomotla, 115		×
Hannersville, Davidson	D 10	Jimes, 115		
Hanrahan, Pitt	E 17	Grifton, 5, 210, 220		
Harbinger, Currituck	C 21	226c, 230, [illegible]		
Harbour, (3 miles s. e. of Copeland, B 9) Surry		Rockford, 115		×
Hardbank, Stokes	B 11	Pilotmountain, 115		×
Harden, Gaston	F	20		205
Hargrove, Granville				×
Harley, (3 miles w. [illegible] springs, C 8) Wilkes		Wilkesboro, 115		×
Harlowe, Carteret	G	Newport 7		×
Harman, (mail to Watauga Falls) Watauga		Elkpark, 26		×
Harmon, Ashe		Wilkesboro, 115		×
Harmony, Iredell	C 9	Mocksville, 115		203
Harper, Johnston		Benson, 5		×
Harpers Crossroads, Chatham	D	50		17
Harrells Store, Sampson	G	Kerr 5		263
Harrellsville, ● Hertford		Ahoskie, 5		116
Harrellsville Wharf, (mail to Harrellsville) Hertford	B	226a		109
Harrington, Harnett	F	Swann Sta.		×
Harris, Jackson		Iva, 115		×
Harrisburg, ● Cabarrus		115a		116
Harrison, Mecklenburg		Pineville		×
Harrison Creek, Pender	H	Scottshill, 5		×
Harrisville, Montgomery	F	Candor, 1		×
Hartland, Caldwell	D	Lenoir, 10, 15, 20		19
Harts, Rowan	D	Mooresville, 115		×
Hartsease, (3 miles n. e. of Penelo, C 16) Edgecombe		Penelo, 5		12
Hartshorn, Alamance		Liberty, 115		×
Hartsville, Wake	C 15	Forestville, 112		6
Harvey, (3 miles [illegible])		Caldwells, 115		×
[illegible], Henderson		[illegible] 5		
Hassell, Martin				
Hastings, (mail to [illegible])				
Hasty, ● Scotland				
Hatteras, Dare				
Hattie, Watauga				
Havelock, Craven	G			
Hawbranch, (mail to Carbonton) Moore	D			×
Hawleys Store, Sampson				×
Hawra, (3 miles n. of Boyett, D 16) Wilson				
Hawriver, ● Alamance	C 12	115c		
Hayesville, ● Clay	F 2	Murphy, 3, 115		
Hay Meadow, Wilkes	C 8	Bowles, 115		
[illegible]		58	Sou	
[illegible]		Wilkesboro, 115	Sou	×
[illegible] D 8) Catawba		Hickory, 20, 115		×
Haystack, Surry		Mountairy, 53, 115		×
Haywood, Chatham				×
Hazel, (4 miles n. of Mountairy, B 9) Surry		Mountainairy, 53, 115		×
Hazelwood, (mail to Balsam) Haywood			Sou	×
Hazen, (mail to Rosedale) Pasquotank		See Elizabeth City		×
Hazleton, (3 miles [illegible] B 19) Gates		Drumhill, 5	Sou	
Headwater, (mail to [illegible] Crossroads) Chatham	D	50		
Healing Springs, Davidson				×
Heareford, (3½ miles n. of S[illegible] ridge, B 10) Stokes				×
Heath, (4 miles n. e. of Marshville, F 10) Union				×
Heathsville, Halifax		Enfield, 5		
Hedrick, Alexander		Stonypoint, 115		×
Heflin, Johnston		Wilson, 5, 210		×
Heggie, (5 miles s. e. of Stoneville, B 11) Rockingham		Stoneville, 60	Sou	×
Hellig, Rowan	D	Rockwell, 115		×
Helena, (3 miles [illegible]) Alleghany		[illegible]		×
Helena, (mail [illegible]) Person				×
Helton, Ashe	B	[illegible] 15	Sou	12
Hemp, (2 miles [illegible] Mills, E 12) Moore		Parkewood, 22, 40	Sou	
Henderson, 1 bank ● Vance		112b, 115f		
Hendersonville, bank, ● Henderson		5, 115p, 121		
Hendrix, Wilkes		Wilkesboro, 115		
Henessey, (4½ miles [illegible] Chambers, D 7) Burke		Morganton, 115	Sou	
Henrietta, ● Rutherford		11, 112n		
Hendricks Creek, (mail to [illegible]boro) Edgecombe			Sou	
Henrietta, (mail to Tarboro) Edgecombe	D 17	41		
Henrietta Station, (mail to Ellenboro) Rutherford			Sou	×
Henry, Lincoln		Lincolnton, 20, 112	Sou	19
Hensley, Yancey		Marshall, 115	Sou	×
Hermitage, (3 miles [illegible] A 7) Ashe		Wilkesboro, 115		×
Herrell, Mitchell		Cranberry, 26, 50		74
Herring, Sampson		Dunn, 5	Sou	×
Hertford, 1 bank ● Perquimans		[illegible]	Sou	1,382
[illegible]				19
Hesters Store, Person	B			
Hewitts, Swain				
Hexlena, Bertie				13
Hiawassee, (mail to [illegible]) Cherokee				
Hibriten, Caldwell			Sou	×
Hickory, 1 bank, ● Catawba				,535
Hickorygrove, Wake	D			×
Hickstown, (mail to Durham) Durham		Durham, 60, 112, 115	Sou	×
Hicksville, Rutherford		Caroleen, 112		×
Hiddenite, Alexander		157		50
Higdonville, (3 miles s. w. of [illegible] jay, E 3) Macon		Sylva, 115		
Higgins, Yancey		Marshall, 115	Sou	
Highfalls, Moore	D 12	Glendon, 40		
High Knob, (mail to Gudgers Mills) Buncombe	D	Marshall, 11		
Highlands, ● Macon		Sylva, 115		
Highpoint, 2 banks, ● Guilford		⊙ 115a		
High Ridge Tunnel, (mail to Oldfort) McDowell			Sou	
Highshoals, (1 mile [illegible] E 8) Gaston		Harden, 20		
Hightowers, Caswell	B	Blanch, 115		×
Hilda, (2 miles n. e. of [illegible] B 8) Alleghany		[illegible]		×
Hildebran, (5 [illegible] nut, D 8) Burke				109
Hill, Pitt	D			56
Hillgirt, Henderson				×
Hilliardston, Nash		Nashville		×
Hillsboro, ● Orange	C 13	5, 115c		707
Hillsdale, Guilford		[illegible]		×
Hills Store, Randolph	D	Troy, 1		×
Hilo, (3 miles s. w. of [illegible]) Iredell		Mocksville, 115		×
Hilton, (mail to Wilmington) New Hanover	H		Sou	×
Hilton Junction, (mail to Leavitt) Cumberland				×
Hilltop, ([illegible] Store, B 10) Stokes			Sou	×
Hinkle, (2 miles n. e. of Arnold, D 11) Davidson		Lexington, 115		×
Hinshaw, (3 miles s. of Boonville, C 9) Yadkin		Greensboro, 115		×
[illegible]		Crutchfield, 115		×
Hives, Sampson		58		×
Hiwassee, (4 miles [illegible]) Cherokee		Ranger, 3		×
Hobbsville, Gates		120		42
Hobby, (mail to Raleigh) Wake		7		
Hobgood, ● Halifax				122
Hobton, Sampson	F	Falson, 5	Sou	19
Hobucken, Pamlico	E	See Newbern		29
Hockett, (2½ miles w. of Climax, D 11) Randolph		Climax, 115		×
Hocut, Bladen	G	Clarkton, 1		×
Hodge, Cleveland	F	Waco, 112		×
Hoffman, ● Richmond		⊙ 45, 112c		184
Hogan, Rockingham	B	Madison, 60, 115	Sou	×
Hogback Valley, Transylvania		Brevard, 121	Sou	×
Hoke, (10 miles s. w. of Plymouth, D 18) Washington		See Plymouth		×
Holbrook, (2½ miles w. of Abshers, B 8) Wilkes		Roaring River, 115	Sou	×
Holcombe, (2 miles s. of Faust, C 5) Madison		Marshall, 115	Sou	×
Holland, (P. O. name Sippahaw) Wake	D 14	17, 78		×
Hollands, Pitt	D 14	Conetoe, 5	Sou	12
Holley Grove, (mail to [illegible]) Bertie	C 18	125		×
Hollis, Rutherford	E	[illegible]	Sou	×
Hollow, (4 miles s. w. of Shallotte, [illegible])		Southport, 208, 250		×
Holloway, (mail to Gorman) Durham		115e		×
Holloway, Person	B 14	Roxboro, 60		×
Holly, (mail to Forest City) Rutherford		Forest City, 110, 112	Sou	×
Holly, (1 mile w. of Science, D 11) Randolph		Ashboro, 1, 80, 115		×
Hollybush, Cleveland		Shelby, 110, 112		×
Holly Grove, (mail to [illegible]) Gates		*Dennis*, 120		×
Hollyridge, Onslow	H	5p		×
Hollysprings, Wake	D	17		219
Hollywood, (R. R. name *Atlantic*) Carteret				×
Holman, Davie	D	Mocksville, 115		×
Holmans Mills, Alamance		Siler City, 115		×
Holsclaw, Alexander		Taylorsville, 115		×
Holt, Guilford		Friendship, 115		×
Holton, (4 miles n. of Nevin, E 9) Mecklenburg		Derita, 115	Sou	×
Holtsburg, (mail to [illegible]) Davidson			Sou	×
Holts Mill, Johnston		5k	Sou	×
Homestead, (mail to Judson) Graham		Judson, 115	Sou	×
Hominy Creek, Buncombe	D	115o		6
Honey, (5 miles n. e. of Marshville, G 10) Union		Marshville, 112	Sou	×
Honeycutt, (1½ miles e. of Pratt, E 15) Johnston		Fouroaks, 5		×
Honolulu, Craven		Gardnerville, 245		×
Hoods, Mecklenburg		Matthews, 112		×
Hoof Inn, (mail to Plymouth) Washington	D	See Plymouth		×
Hooker, Alleghany	B 9			×
Hookerton, ● Greene	E 17			39
Hooper, (mail to Webster) Jackson	E 4			×
[illegible] son		Sylva, 115		×
Hooverhill, Randolph	C 11	Thomasville, 115		×
Hope, Union	G 9	Monroe, 112		×
Hope Mills, ● Cumberland	F 13	5c, t		881
Hopewell, Mecklenburg	E 9	Croft, 115		×
Hopkins, (2 miles n. of Yuma, C 8) Ashe		Wilkesboro, 115		×
Hopper, (2½ miles n. e. of [illegible], B 12) Rockingham		Ruffin, 115		×
Horners, Moore	E 12	22a		×
Horners, (mail to Oxford) Granville		115f		×
Hornet, Mecklenburg	F 9	Harrisburg		×
Horneyhead, (mail to Cathey) Jackson	E 4	Sylva, 115		×
[illegible] Macon	F 3			×
Horseshoe, Henderson	E 5			×
Horton, Watauga	C 7	Blowing Rock, 10		×
Hospital, (mail to Wilmington) New Hanover	H 16	See Wilmington		×
Hothouse, Cherokee				×
Hot Springs, ● Madison				115
Houck, Caldwell				×
House, (mail to Greenville) [illegible]				27
Houstonville, Iredell	C 9	[illegible]	Sou	×
Howard, [illegible]				2
[illegible]				×
Howellsville, Robeson	G 13			×
Hoyle, Randolph	D 12	Glenola, 115		56
Hubert, Onslow	G 18	Jacksonville, 5, 224		×
Hudson, Caldwell	D 7	20		×
Hughes, Mitchell	C 6	Linville, 10, 150		×
Hugo, Lenoir	E 17	210		×
Hulls Crossroads, Lincoln	E 7	Lincolnton, 20, 112		×
Hulon, Forsyth	C 11	Bower, 115		×
Humphrey, Duplin	G	Jacksonville		×
Huntdale, Mitchell				×
Hunters Bridge, Beaufort				50
Huntersville, ● Mecklenburg				563
Huntingcreek, ● Wilkes	C 8	Wilke[sboro]		24
Huntley, Sampson	F	Hayne, 5		×
Hunts, Nash	C 16			×
Huntsboro, (mail to [illegible]) ville	E			
Huntsville, Yadkin				×
Hurdle Mills, Person				×
Huron, (4½ miles n. w. of Columbia, C 20) Tyrrell				
Hurricane, (mail to Teague) Haywood	D 4	Waynesville, 115		
Husk, Ashe	B 7	Wilkesboro, 115		
Hyatt, Anson	F 11	Polkton, 112		
Hycotee, Caswell	B	[illegible]		
I				
Icard, (3½ miles e. of Rutherford College, D 6) Burke				
Idaho, Cumberland				9
Idalia, Beaufort	E 18	See Newbern		69
Idlewild, ● Ashe	B 8	Wilkesboro, 115		×
Idol, Ashe	B 7	Wilkesboro, 115		×
Idols, (mail to Clemmons[illegible]) Forsyth				×
Idols Ferry, (mail to [illegible]ville) Davidson	C 10	Clemmonsville, 115		×
Ilex, Davidson	D 11	Lexington, 115		×
Ilion, (P. O. [illegible]) Columbus				×
Inanda, Buncombe				50
Indian Ridge Tunnel, (mail to Bushnell) Swain				
Indiantown, Camden				
Indiantrail, Union				×
Inez, Warren	C 16	Warrenton, 122		×
Ingalls, Mitchell	C 6	Marion, 110, 115		
Ingleside, Franklin	C 15	Kittrell, 112		34
Ingold, Sampson	G 15	Garland, 5		86
Ingram, Northampton	B 16	Garysburg, 5, 112		9
Ink, Wilkes	B 9	Bowles, 115		×
Inland, (mail to Eaglesprings) Moore		Eaglesprings, 1		×
[illegible]	G 14	Rowland, 5		×
Institute, Lenoir	E 17	Lagrange, 7		×
Intelligence, (1½ miles e. of Madison, B 11) Rockingham		Madison, 60, 115		×
Inverness, Cumberland	F 12	Manly, 112, 121		×
Iola, (mail to Maywood) Alamance	C 12	Burlington, 115		×
Iona, Robeson	H 13	Ashpole, 5		10
[illegible] E 3) Macon		Sylva, 115		×
Ira, Wilkes	B 9	Bowles, 11		×
Iredell, Brunswick	I 15	Pireway, 248		
Iredell, (P. O. name [illegible]) Iredell				
Irena, [illegible]				
Ironduff, Haywood	D			
Ironhill, Columbus	H			
Iron Mountain, (P. O. name Empire) Randolph				
Iron Station, ● Lincoln				
Island Ford, (mail to Prosperity) Moore	D 12			
Isaac, (4 miles [illegible] River, C 8) Wilkes		Roaring River, 115		
Islandford, Rutherford		[illegible], 110, 112		
Ita, Halifax				
Itiner, Johnston	E 15	Benson, 5		
Itom, Rutherford	E 7	Rutherfordton		
Ivanhoe, Sampson	G 16	53, 204		
Ivy, Madison				
Ivybridge, (mail to [illegible]) Buncombe				
J				
Jackdaw, (5½ miles s. [illegible] Porter, E 11) Stanly				
Jackson, ● Northampton				
Jacksonhill, Davidson				
Jacksons Creek, Randolph				
Jackson Springs, (mail to [illegible]sons Bridge) Moore				
Jacksonville, ● Onslow		224		
Jacobs Fork, Catawba	D	Newton, 20, 115		
Jacocks, (4 miles s. w. of Durants Neck, C 19) Perquimans		Chapanoke, 58		
James City, Craven	F 18	210, 214, 218, 220		
Jamestown, ● Guilford	C 11	115a		
Jamesville, ● Martin	D 18	5f, 216, 226a, 240		
Janeiro, (mail to Kershaw) Pamlico	F 19	See Newbern		
Jarretts, [illegible] Swain				
Jarretts Tunnel, (mail to Oldfort) McDowell				
Jarvis, (5 miles [illegible] er, C 8) Wilkes		Roaring River, 115		
Jarvisburg, Currituck		Harbinger, 226, 280, 235		
Jason, Greene		Lagrange, 7		
Jasper, Craven	8	Tuscarora, 7		
Jefferson, ● Ashe	7	Wilkesboro, 11		
Jeffreys, (6 miles n. [illegible] moke, D 15) Granville		Franklinton, 112		
Jenkins, (3 miles w. of [illegible] man, E 3) Macon		Bryson City, 115		
Jennings, Iredell		Mocksville, 115		
Jeptha, Transylvania		121		
Jerome, Bladen				
Jerome, (P. O. name [illegible]) Johnston				
Jerusalem, ● Davie	D	[illegible]		
Jesse, (3 miles s. of Bethel Hill, B 13) Person		[illegible]		
N. Cer. 5				
Jesup, Moore	F			
[illegible]				
Joe, (4 miles w. [illegible] D 4) Madison		[illegible]		
Joford, Duplin				
[illegible]				
Johnsons Mills, Pitt				
John Station, ● Scotland				
Johnstown, (3½ miles w. of Loyd, E 8) Lincoln				
[illegible]				
Jonathan, Haywood				
Jones, (3 miles w. of Fig, [illegible]) Ashe				
Jonesboro, 1 bank, ● Moore				
Jonescreek, Anson				
Jonesmine, Davidson				
Jonesville, Yadkin				
Joppa, Orange				
Jordan, (5 miles s. w. of Siler City, D 13) Chatham				
Jordans Grove, (mail to Laws) Orange	C 13	Hillsboro, 115		
Joshua, (mail to Dover) Lenoir	F 17	35		
Joy, Burke	D 7	Morganton, 115		
Joyner, (mail to Princeton) Johnston				
[illegible]		Elkin, 1		
Juanita, (mail [illegible])		Mountairy, [illegible]		
Jubilee, Davidson		Linwood, 115		
Judith, (8 miles s. of Morgans Mills, F 10) Union		Marshville, 112		
Judson, Swain		115o		
Jugtown, Catawba		Maiden, 20		
Julian, Guilford		115f		
Jumbo, Caldwell				
Junction, (mail to Shelby) Cleveland				
Juneau, (P. O. name Lodo) Mecklenburg				
Jupiter, Buncombe				
Justice, Franklin	C 16	Louisburg, 112		
[illegible]		Pinehall, 60		
K				
Kadar, (r. f. d. from Raleigh) Wake	D 14	Raleigh, 112, 115		
Kappa, Davie	D 10	Mocksville, 115		
Kapps Mill, Surry	B 10	Elkin, 115		
Katesville, Franklin	C 15			
Kawana, (R. R. name *Pinola*) ● Mitchell	C 7	50		
Keelsville, (mail [illegible]) Pitt	D 17	Parmele, 5		×
Keener, Sampson	F 15	Clinton, 5		×
Kehukee, (6 miles [illegible] ville, C 20) Pasquotank		See Elizabeth City		7
Keith, Pender	H 16	Currie, 5		×
Kelford, Bertie	B 17	5d, 112g, 115w		167
Kelly, (mail to Cameron) Moore	E 13	22a		×
Kelly, ● Bladen	H 15	206		×
Kelsy, Watauga	C 7	Blowing Rock, 10		×
Kelvingrove, Wake	D 14	Nelson, 115		×
Kemps Mills, Randolph	D 11	Ulah, 1		9
Kenansville, ● Duplin	F 16	Magnolia		271
Kendal, Wilkes	C 8	Wilkesboro, 1		×
Kendall, (mail to St. [illegible]) Brunswick				×
[illegible] ● [illegible]				280
[illegible]				601
Kernersville, ● Forsyth				
Kerr, (mail to Wilmington) New Hanover				
Kerr, Sampson				
Kershaw, Pamlico		See Newbern		
Key, Harnett		Dunn, 5		
Keyser, ● Moore				
Kidsville, Lincoln				
Kiger, Stokes		King, 115		
Kilby, Alexander		Taylorsvill[e]		
Kildee, Randolph		Staley, 112		
Kilgo, (4 miles s. of [illegible]) Chatham		Chapelhill, 115		
[illegible] Tyrrell		Columbia, 226		
Kimbolton, Chatham		Siler City, 115		
Kimesville, (3 miles n. w. of Pleasant Lodge, D 14) Guilford		Liberty, 115		
Kincaid, (mail to Cleveland) Rowan		115n		
Kind, (3½ miles s. w. of Hot [illegible])		Hotsprings, 115		
[illegible] burg, E 9) Cabarrus		Harrisburg, 11		
King, Stokes	B 11	115t		
Kingsboro, (mail to Tarboro) Edgecombe				
Kingsboro, ([illegible]) Edgecombe	C 16	5d, 115n		
Kingsbury, ([illegible] Godwin) Cumberland				
Kings Creek, Caldwell				
Kingsdale, (5 miles s. of Lumberton, G 13) Robeson		Lumberton, 18, 112		
Kings Mountain, 1 bank, ● Cleveland	F 12	115b		
Kingwood, Mecklenburg	F 9	Sardis, 112		
Kinlaw, (mail to Sim) Robeson	G 14	Lumberton, 11		
Kinnon, (3½ miles w. of Wicker, F 14) Cumberland		Fayetteville, 5, 15, 206		
Kinsey, Cherokee				
Kinston, 3 banks, ● Lenoir				
Kingston, (mail to Barnesville) Robeson				
[illegible] Rockingham				
Kirkland, (mail to Scottshill) New Hanover	H 17	5p	Sou	
Kirksey, (5 miles n. [illegible] of Golden, E 7) McDowell		Nealsville, 100		
Kitchin, Halifax	B 16	S. Gaston, 112		
Kittrell, ● Vance				
Kitty Hawk, Currituck				
Klondike, (10 miles s. w. of Ivanhoe, G 16) Bladen		Ivanhoe, 5, 204		
Klutts, Cabarrus	E 10	Concord, 115		
Knap of Reeds, Granville	C 14	Wilkins, 115		
Knights, (mail to Speed) Edgecombe				
Knobcreek, Cleveland	E 7			
Knoll, Macon	F 5	Sylva, 115		
Knotts Island, Currituck	B 20	Snowden, 56		
Knotts Store, Anson	F 10	Polkton, 112		
Knottville, Wilkes	C 9	Bowles, 115		
Knox, (2½ miles s. e. of Pocket, E 12) Moore		Sanford, 112		
Kossie, Cleveland	F 7	Wade, 5		
Kurfees, (3 miles e. of Kappa, E 10) [illegible]		Mocksville, 115	Sou	
[illegible] Aquone		Andrews, 115		
[illegible]	F 14	Shelby, 110, 112		
L				
[illegible]	D 13	Mebane, 115		
Lackey, Alexander	D 9	Hiddenite, 115		
Lacrosse, (2½ miles e. of Lamont, C 12) Guilford		Gibsonville, 115	Sou	
Ladonia, (6 miles n. [illegible] spring, B 9) Surry		Elkin, 115		
Lagoon, (mail to Ham) Bladen	G 15	Tomahawk		
Lagrange, 1 bank ● Lenoir	E 16	7		
Lake Comfort, Hyde	E 20	Swanquarter		
Lake Landing, Hyde	E 2	Swanquarter		
Lake Waccamaw, ● Columbus	H 14	5		
Lakewood, (6 miles n. of Fayetteville, F 4) Cumberland		See Fayetteville		
Lamar, Ashe	B 8	Wilkesboro, 115		
Lambsville, Chatham	D 13	Pittsboro, 112		
Lamm, (8 miles n. w. of Wilson, D 16) Wilson		Wilson, 5, 210		
Lamont, Guilford	12	Gibsonville, 115		
Lancaster, Edgecombe	D 17	Penelo, 5		
Lands Mill, (mail to [illegible]) Edgecombe				
Lanes Creek, Union		Marshville, 1		
Langdon, Rockingham		Madison, 60, 1		
Langley, (mail to House) [illegible]		House, 5		
Lanier, (mail to [illegible]) Rowan				
Lanier, Onslow		Jacksonville		
Lansing, Ashe		Wilkesboro, 115		
Lark, Cleveland		Lincolnton, 20, 112		
Lasker, Northampton		Potecasi, 112		
Lassiter, Randolph		Troy, 1		
Latham, Beaufort				
Lattimore, Cleveland				
Laura, (3 miles s. e. of Prathers Creek, B 8) Alleghany				
Laurel, Franklin				
Laurelbluff, Surry				
Laurelbranch, Alleghany				
Laurelhill, ● Scotland	G			
Laurelsprings, Alleghany				
Laurelton, Madison		[illegible]		29
Laurinburg, 1 bank ● Scotland	G 12			×
[illegible], Haywood	I 4	[illegible]		334

INDEX OF MAPS.

PAGE.

Abyssinia.....610
Afghanistan....593
Africa.....544
Alabama.....312
Alaska Ty.....418
Alberta.....467
Algeria.....607
Andorra.....570
Arabia.....540
Argentine.....568
Arizona Ty.....370
Arkansas.....338
Armenia.....598
Asia.....540
Assiniboia.....468
Athabasca.....468
Atlantic Ocean.558
Australia.....550
Austria-
Hungary.....578
Bahamas.....526
Baluchistan.....593
Barbadoes Is.....551
Belgium.....579
Bermudas.....566
Bhotan.....597
Bokhara.....593
Bolivia.....562
Borneo.....606
Bosnia.....578
Bourbon Is.....551
Brazil.....564
British Col.....472
British Guiana 557
British
Honduras.....522
Bulgaria.....599
California.....378, 386
Canada.....514
Cape Colony.....608
Central Afric a 604
Central Am.....522
Ceylon.....597
Chile.....562
China.....566
Cochin-China.540
Colombia.....556
Colorado.....204
Congo Free
State.....604
Connecticut.....27
Corsica.....571
Costa Rica.....523
Crete.....591
Cuba.....482
Cyprus.....591
Delaware.....85
Denmark.....582
District of
Columbia.....84
Dutch Guiana..557
East Indies.....590
Ecuador.....556
Egypt.....610
England.....572
Europe.....536
Faroer Is.....583
Fiji Is.....551
Florida.....300
France.....567
Franklin.....514
French Guiana.557
French Indo-
China.....540
Georgia.....294
Germany.....588
Gibraltar.....570
Great Britain.572
Greece.....575
Greenland.....583
Guatemala.....522
Haiti.....527
Hawaii.....422
Herzegovina.578
Honduras.....522
Iceland.....583
Idaho.....404
Illinois.....158
India.....597
Indiana.....146
Indian Ty.....362
Iowa.....168
Ireland.....580
Italy.....571
Jamaica.....530
Japan.....596
Java.....602
Kansas.....190
Keewatin.....514
Kentucky..246-258
Khiva.....593
Korea.....596
Labrador.....432
Liberia.....544
Louisiana.....328
Loyalty Is.....551
Luxemburg.....579
Mackenzie.....514
Madagascar.....548
Madeira Is.....551
Maine.....10
Maltese Is.....551
Malta.....551
Manitoba.....464
Maryland.....84
Massachusetts..22
Mauritius Is..551
Mexico.....478
Michigan.....136
Minnesota.....224
Mississippi.....320
Missouri.....186
Monaco.....567
Montana.....392
Montenegro.....590
Morocco.....607
Nebraska.....196
Nepal.....597
Netherlands.....579
Nevada....374-382
New Brunswick 444
New
Caledonia Is.551
Newfoundland.432
New Guinea.....619
New Hampshire 14
New Jersey.....76
New Mex. Ty..366

TENNESSEE
VIRGINIA
NORTH CAROLINA
ALLEGHANY
ASHE
WATAUGA
WILKES
SURRY
STOKES
YADKIN
FORSYTH
GUILF
MITCHELL
YANCEY
CALDWELL
ALEXANDER
IREDELL
DAVIE
DAVIDSON
RANDOLPH
ROWAN
CATAWBA
LINCOLN
MECKLENBURG
CABARRUS
STANLY
MONTGOMERY
GASTON
CLEVELAND
RUTHERFORD
MADISON
BUNCOMBE
HENDERSON
POLK
TRANSYLVANIA
HAYWOOD
JACKSON
SWAIN
GRAHAM
CHEROKEE
CLAY
MACON
OCONEE
PICKENS
ANDERSON
SPARTANBURG
CHEROKEE
YORK
UNION
ANSON
CHESTER
LANCASTER
CHESTERFIELD
LAURENS
FAIRFIELD
Knoxville
Jacksboro
Maynard V.
Rutledge
Morris T.
Newport
Sevierville
Marshall
Burns V.
Lenoir
Morganton
Wilkesboro
Yadkin V.
Winston
Salem
Mocks V.
Lexington
Salisbury
Newton
States V.
Taylors V.
Lincolnton
Dallas
Shelby
Rutherfordton
Charlotte
Concord
Albemarle
Troy
Monroe
Wadesboro
Rock Hill
Chester
Lancaster
Winnsboro
Greenville
Spartanburg
Union
Laurens
Anderson
Pickens
Walhalla
Seneca
Clemson
Williamston
Pelzer
Columbus
Brevard
Hendersonville
Waynesville
Webster
Bryson Cy.
Franklin
Hiawassee
Blairsville
Morphy
Hayes V.
Robbins V.
Clayton
Clarkes V.
Cleveland
Dahlonega
Cooper Gap
Aerial
Riverside
Burton
Cross Keys
Gray Court
Young's Store
Laurens
Clinton
Winnsboro
Gladdens
Flint Hill
Fairfield
Chesterfield
Pomona
Oak Ridge
Kernersville
Pilot Mtn.
Danbury
Madison
Leaksville
Wentworth
Mocksville
Eagle
Yadkin V.
Wilkesboro
Boone
Blowing Rock
Mountain City
Howard Iron Works
Elizabeth T.
Jonesborough
Johnson City
Bristol
Blount V.
Sneed V.
Tazewell
Rogers V.
Greene V.
Morristown
Dandridge
Sevierville
Gatlinburg
Waynesville
Webster
Franklin
Hiawassee
Blairsville
Clayton
Walhalla
Seneca
Anderson
Greenville
Spartanburg
Union
Chester
Lancaster
Winnsboro
Fairfield
Chesterfield
Monroe
Wadesboro
Rock Hill
Concord
Salisbury
Lexington
Statesville
Newton
Lincolnton
Shelby
Rutherfordton
Morganton
Lenoir
Marshall
Asheville
Hendersonville
Brevard
Columbus
Tryon
Saluda
Caesar
Cowpens
Gaffney
Yorkville
Blacksburg
Kings Mtn.
Belmont

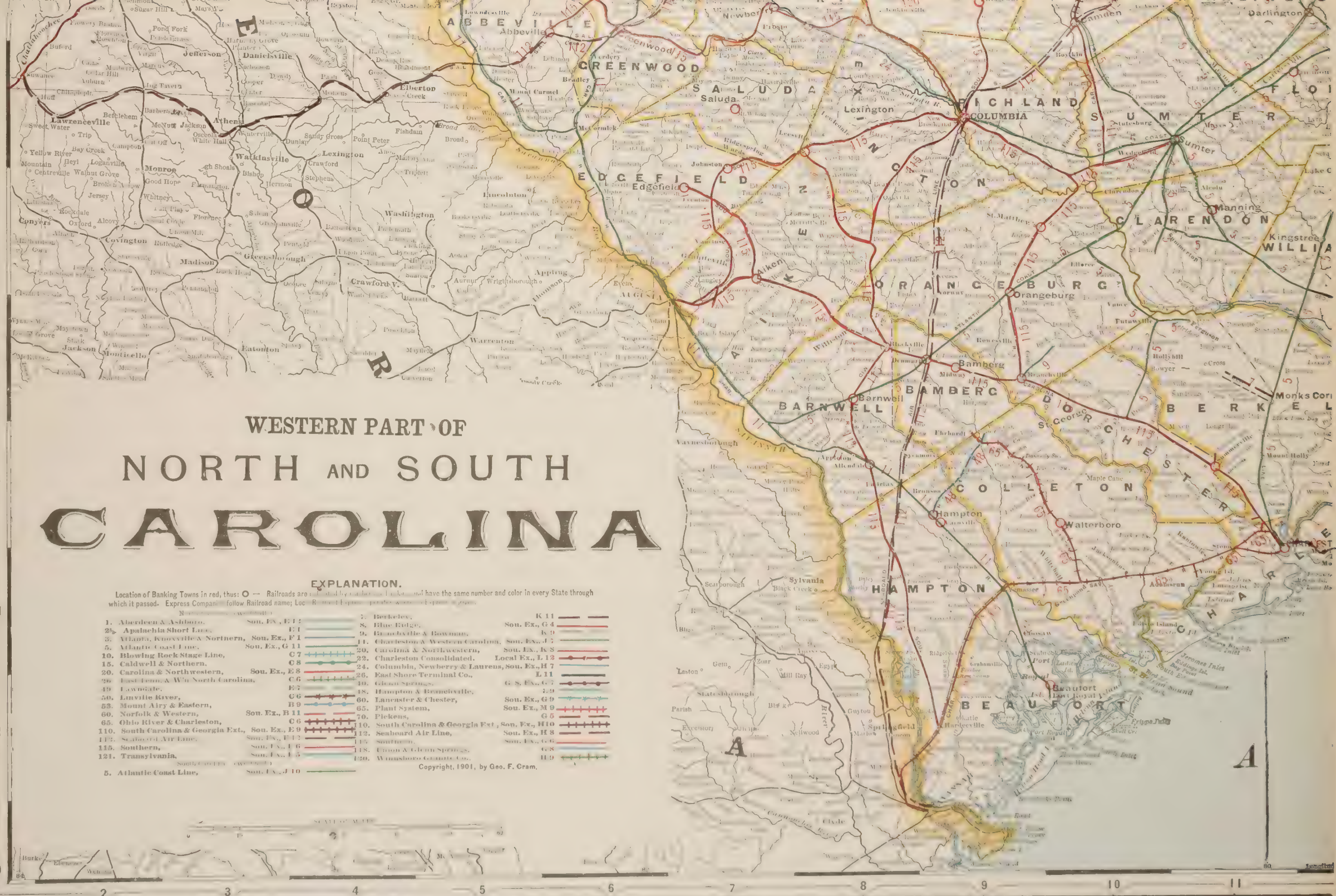

New South Wales.....612
New York...32-44
New Zealand..620
Nicaragua....523
N. America....514
N. Carolina.268-269
N. Dakota.....238
Norway.....566
Nova Scotia.436-444
Ohio.....124
Oklahoma Ty..362
Ontario...456-460
Orange Free State.....668
Oregon.....414
Pacific Islands..562
Paraguay.....6
Pennsylvania.58-65
Persia.....5
Peru.....5
Philippine Isl..4
Porto Rico....4
Portugal.....5
Prince Edward Island...436-441
Quebec.....4
Queensland.....6
Rhode Island.....
Roumania.....5
Russia in Asia.5
Russia in Europe.....5
Sahara.....5
Salvador.....5
San Marino.....5
Santo Domingo.5
Sardinia.....5
Saskatchewan.4
Scotland.....5
Servia.....5
Siam.....5
Sierra Leone..5
Sikkim.....5
South African Republic....6
S. America.....
South Australia.6
S. Carolina.268-2
S. Dakota.....2
Spain.....5
Sudan.....6
Sumatra.....6
Sweden.....5
Switzerland....5
Tahiti Is.....5
Tasmania.....6
Tennessee.246-2
Texas.....344-3
Tripoli.....5
Tunis.....5
Turkestan.....5
Turkey in Asia.5
Turkey in Europe.....5
Uncle Sam's United States.....5
Uruguay.....5
Utah.....5
Venezuela.....5
Vermont.....
Victoria.....6
Virginia....98-1
Wales.....6
Washington....6
West Indies.....
W. Australia.....6
W. Virginia.98-10
Wisconsin.....14
World.....48
Wyoming.....50
Yellowstone National Park...492
Yukon.....418

Index of Cities.

PAGE.
Allegheny.....100
Atlanta.....34
Baltimore.....104
Birmingham.....33
Boston.....84
Brooklyn.....100
Buffalo.....102
Charleston.....33
Chicago.....68
Cincinnati.....103
Cleveland.....100
Columbus.....102
Council Bluffs..512
Dallas.....512
Denver.....516
Detroit.....504
Duluth.....521
Greater New York...101
Havana.....327
Honolulu.....522
Indianapolis...507
Kansas City...511
Louisville.....328
Memphis.....529
Milwaukee.....517
Minneapolis...524
Montreal.....430
Nashville.....532
New Haven....487
New Orleans...539
New York.....488
Omaha.....513
Philadelphia...406
Pittsburg.....500
Providence....486
Quebec.....426
Richmond.....498
St. Louis.....510
St. Paul.....525
San Francisco..543
Seattle.....546
Superior.....520
Tacoma.....547
Toledo.....506
Toronto.....466
Washington....495
West Superior.520

TOWN.	COUNTY.	INDEX	RAILWAY, or, if not on a Railroad, nearest station.	EX.	POP.
Lawhon, Moore		E 13	Carthage, 22	Sou	×
Lawndale, (2 miles s. of Cleveland Mills, E 8) ● Cleveland	Shelby, 49, 110, 112			Sou	×
Lawrence, Edgecombe		C 17	Speed, 5	▭ Sou	39
Laws, Orange		C 13	Hillsboro, 1 5	Sou	×
Lawsonville, Rockingham		B 12	Reidsville, 115	Sou	19
Layton, (mail to Royal) Franklin		C 15	Youngsville, 112	Sou	×
Layton, Rockingham		B 12	Benaja, 115	▭ Sou	×
Leachburg, Johnston		D 14	Clayton, 115	Sou	×
Lead, Henderson		E 5	Zirconia, 115	Sou	×
Leading, (3½ miles s. of Mt. Pleasant, E 10) Cabarrus	Concord, 115			Sou	×
Leaflet, Harnett		E 14	Swann Sta., 5	Sou	×
Leaksville, 1 bank, ● Rockingham		B 11	30	Sou	688
Leander, Watauga		B 7	Elkpark, 26	Sou	×
Leasburg, Caswell		B 13	Roxboro, 60	Sou	79
Leatherman, Macon		E 3	Bryson City, 115	Sou	×
Leavitt, Cumberland		F 13	207	Sou	×
Lebanon, Columbus		H 14	Clarendon, 5	▭ Sou	×
Ledford, Clay		F 2	Murphy, 3 115	Sou	263
Ledger, Mitchell		C 6	Marion, 110, 115	Sou	69
Lee, Madison		D 4	Marshall, 115	Sou	×
Leechs, (mail to Lima) Craven		F 18	Clark, 7	▭ Sou	×
Leechville, Beaufort		D 19	5m, 226b	Sou	69
Leewood, Chatham		D 12	Siler City, 115	Sou	×
Legal, (3½ miles w. of Summerville, E 14) Harnett			Swann Station, 5	Sou	×
Leggett, Edgecombe		C 16	Tarboro, 5, 228	Sou	47
Lego, (3 miles n. of Jamestown, C 11) Guilford			Jamestown, 115	Sou	×
Leicester, Buncombe		D 4	Alexander, 115	Sou	126
Leland, (7 miles w. of Wilmington, H 16) Brunswick			See Wilmington	Sou	×
Lemay, Wake		D 14	Auburn, 115	▭ Sou	19
Lemays Cross Roads, (mail to Franklinton) Franklin		C 15	Franklinton, 112	▭ Sou	×
Lemon, (mail to Hub) Columbus		H 14	Hub, 5, 12	Sou	×
Lemon Springs, Moore		E 13	112c	Sou	56
Lena, (3½ miles s. w. of Cedarcreek, F 14) Cumberland			Cedarcreek, 206		×
Lenoir, 2 banks, ● Caldwell		C 7	10, 15, 20	Sou	1,296
Lenox Castle, Rockingham		B 11	Benaja, 115	▭ Sou	17
Lenton, (mail to Reidsville) Rockingham		B 12	Reidsville, 115	Sou	×
Lentz, Rowan		D 10	Salisbury, 115	Sou	×
Leo, Stanly		F 10	Norwood, 115	Sou	×
Leon, (4 miles n. of Sarecta, F 16) Duplin			Magnolia, 5	Sou	×
Leonard, Madison		D 5	Marshall, 115	Sou	×
Leota, Alamance		D 12	Pittsboro, 112	Sou	×
Lesesnes, (mail to Rosindale) Bladen		H 15	Rosindale, 112	▭ Sou	×
Letha, (2½ miles s. e. of Bobbitt, B 15) Franklin			Kittrell, 112	Sou	×
Lettia, Cherokee		F 1	Ranger, 3		×
Levelcross, Randolph		D 11	Randleman, 115	Sou	×
Levelplains, Randolph		D 11	Thomasville, 115	Sou	16
Levi, Davidson		D 11	Lexington, 115	Sou	×
Lewis, (mail to Oxford) Granville		B 15	115x	▭ Sou	×
Lewis, (mail to Milton) Caswell			115s	Sou	×
Lewiston, ● Bertie		C 18	112g	Sou	163
Lewisville, Forsyth		C 10	Winston Salem, 60, 115	Sou	162
Lexington, 1 bank, ● Davidson		D 10	115a	Sou	1,234
Liberty, (mail to Winston) Forsyth		C 10	Winston Salem, 60, 115	Sou	×
Liberty, ● Randolph		D 12	115f	Sou	304
Liberty Hill, (mail to Scotts) Iredell		D 9	Scotts, 115	▭ Sou	×
Liberty Stone, Guilford		C 11	Browns Summit, 115	Sou	×
Licking Tunnel, (mail to Oldfort) McDowell			115n	▭ Sou	×
Light, Davidson		D 11	Thomasville, 115	Sou	×
Light House, (mail to Wilmington) New Hanover		I 16	55		×
Lilac, (3 miles s. e. of Denton, D 10) Davidson			Lexington, 115	Sou	×
Lileduon, (3 miles s. w. of Taylorsville, C 8) Alexander			Taylorsville, 115	Sou	×
Lilesville, ● Anson		F 11	112c	Sou	213
Lillian, (6 miles s. e. of Gorman, C 14) Wake			Gorman, 115	▭ Sou	×
Lillington, Harnett		E 14	Dunn, 5	Sou	65
Lillington, Pender					87
Lily, Camden		B 19	Camden, 56, 230	Sou	12
Lima, (6 miles n. of Clark, F 18) Craven			Clark, 7	▭ Sou	19
Limebrook, (mail to Hotsprings) Madison			115g	▭ Sou	×
Limerock, Stokes		B 10	Pinehall, 60	Sou	×
Limestone, Buncombe		E 5	Fletcher, 115	Sou	×
Lincolnton, 1 bank, ● Lincoln		E 8	20, 112e	Sou	828
Lindell, Greene			Fremont, 5	Sou	16
Linden, (1 mile n. of Little River Academy, E 13) Harnett			Godwin, 5	Sou	×
Lindhurst, (3 miles e. of St. Lawrence, D 12) Chatham			Siler City, 115	Sou	×
Lindsay, Orange		D 13	Chapelhill, 115	Sou	×
Line, Rutherford		F 6	Rutherfordton, 110, 112	Sou	×
Lineberry, (mail to Millboro) Randolph			115w	▭ Sou	×
Linker, (4 miles s. e. of Morresville, D 9) Iredell			Mooresville, 115	Sou	×
Linney, Ashe		B 8	Wilkesboro, 115	Sou	×
Linville, ● Mitchell		C 6	10, 50	▭ Sou	×
Linville Falls (8 miles n. of Ashford, D 7) Burke			Nebo, 115	▭ Sou	×
Linvilles Store, Burke		D 7	Glenalpine, 115	Sou	×
Linwood, Davidson		D 10	115o	Sou	57
Lipe, Rowan		D 10	Chinagrove, 115	Sou	×
Lisbon, Sampson		G 15	Tomahawk, 5	Sou	×
Lisk, Rowan		E 11	Gladstone, 115	▭ Sou	×
Lissa, (4½ miles n. w. of Taylors Bridge, F 16) Sampson			Magnolia, 5	Sou	×
Litaker, (mail to Sunnyside) Rowan		E 10	Chinagrove, 115	Sou	×
Littlecreek, Madison		C 5	Marshall, 115	Sou	×
Littlefield, Pitt		E 17	5f	▭ Sou	12
Little Pinecreek, Madison		D 4	Marshall, 115	Sou	47
Little River, Alexander		D 8	Taylorsville, 115	Sou	×
Little River, (mail to Currlersville) Moore		E 13	22b	▭ Sou	×
Little River Academy, Cumberland		E 13	Godwin, 5	Sou	×
Littlerock Creek, Mitchell		C 6	Cranberry, 26, 50	Sou	×
Littles Mills, Richmond		F 11	Capels Mills, 52	Sou	×
Little Sugar Loaf, Bladen		G 14	206	Sou	×
Littleton, 1 bank, ● Halifax		B 16	112b	Sou	539
Livingston, (3 miles e. of Waynesville, E 4) Haywood			Waynesville, 115	Sou	×
Lizzie, Greene		E 17	Snowhill, 210		29
Lockville, Chatham		D 13	112c	▭ Sou	57
Lodge, Onslow		F 17	Maysville, 5	Sou	×
Locust, Stanly		E 10	Albemarle, 115	Sou	109
Locustbill, Caswell		B 12	Ruffin, 115	Sou	27
Lodo, (R. R. name *Jonean*) Mecklenburg		G 8	115b	▭ Sou	×
Loftis, Transylvania		F 5	Brevard, 121	Sou	×
Logans Store, Rutherford		E 6	Rutherfordton, 110, 112	Sou	69
Logsboro, (mail to Tarboro) Edgecombe		C 17	Tarboro, 5, 228	Sou	×
Lomax, Wilkes		C 9	Ronda, 115	Sou	×
Lonely, Moore		E 14	Sanford, 112	Sou	24
Long, Harnett		E 13	Dunn, 5	Sou	×
Long Branch, (mail to Holmans Mills) Alamance		D 13	Liberty, 115	Sou	×
Longcreek, ● Pender		H 15	Rockypoint, 5	Sou	221
Longford, Iredell		D 9	Troutmans, 115	Sou	×
Long Island, (1½ miles n. of Moulo, D 8) Catawba			Rockcut, 115	Sou	×
Longleaf, Moore		E 12	Ashby, 1	▭ Sou	16
Longpine, Anson		G 10	Wadesboro, 5, 112	Sou	×
Long Ridge, (mail to Jamesville) Washington		D 18	Jamesville, 5, 216, 226, 240	Sou	×
Longshoals, (5 miles n. of Lincolnton, E 8) Lincoln			Lincolnton, 20, 112	Sou	×
Longs Store, Union		F 10	Monroe, 112	Sou	×
Longtown, Yadkin		C 9	Elkin, 115	Sou	57
Longview, Guilford		C 12	Climax, 115	Sou	×
Lorane, (3 miles w. of Price, B 11) Rockingham			Price, 60	Sou	×
Loretta, (3 miles e. of Maiden, D 8) Catawba			Maiden, 20	Sou	×
Lotta, Hertford		B 18	Pendleton, 112	Sou	29
Louisburg, 1 bank, ● Franklin		C 15	112k	Sou	1,178
Louise, Catawba		D 8	Maiden, 20	Sou	×
Lovelace, Wilkes		C 8	Wilkesboro, 115	Sou	×
Lovelady, (3 miles n. e. of Pawcreek, F 9) Mecklenburg			Sandifer, 112	▭ Sou	×
Lovesleved, Union		F 10	Monroe, 112	Sou	×
Lowder, Stanly		F 11	Norwood, 115	Sou	×
Lowe, (13 miles s. w. of St. Pauls, F 13) Robeson			112f	▭ Sou	×
Lowell, ● Gaston		E 8	115b	Sou	290
Lowesville, ● Lincoln		E 8	Croft, 115	Sou	×
Lowzap, (8 miles w. of Roundpeak, B 9) Surry			Mountairy, 53, 115	Sou	×
Lowland, (9 miles n. e. of Vandemere, E 19) Pamlico			See Newbern		×
Loy, Alamance		C 12	Graham, 115	Sou	×
Loyd, Lincoln		E 8	Cherryville, 112	Sou	×
Lucama, Wilson		D 16	55b, 115w	Sou	236
Lucia, Gaston		E 8	Mountholly, 115	Sou	36
Luclie, Wilkes		C 9	Ronda, 115	Sou	×
Luck, (5½ miles n. of Springcreek, D 4) Madison			Marshall, 115	Sou	×
Lufty, (mail to Harden) Gaston		E 3	20	▭ Sou	×
Lull, Wake		D 15	Millbrook, 112	▭ Sou	×
Lumber Bridge, ● Robeson		F 13	5t	Sou	181
Lumberton, 1 bank, ● Robeson		G 13	18, 112f	Sou	849
Lumar, (3½ miles w. of Leachburg, D 14) Johnston			Clayton, 115	Sou	×
Lunsford, (mail to Kenly) Johnston		D 15	Kenly, 5	Sou	×
Lupton, (3½ miles e. of Roe, F 19) Carteret			Ocracoke, 226, 228		×
Luray, (P. O. name Beard) Cumberland		F 14	5b	▭ Sou	×
Luster, Durham		C 14	Rougemont, 60	Sou	×
Luther, Buncombe		E 5	115o	▭ Sou	×
Lutterloh, (4 miles s. e. of Hadley, D 13) Chatham			Pittsboro, 112	Sou	×
Lyda, (mail to Maxwell) Henderson		E 6	Hendersonville, 115, 121	Sou	×
Lydia, (2 miles w. of Buss, F 14) Sampson			Dunn, 5	Sou	×
Lyman, Duplin		F 17	Magnolia, 5	Sou	×
Lynch, Madison		D 4	Hotsprings, 115	Sou	×
Lyndover, Durham		B 13	60r	▭ Sou	×
Lynn, Polk		F 6	Tryon, 115	Sou	×
Lyons, Granville		B 14	115r	Sou	86
Lyons Landing, Bladen		G 14	206	Sou	×
Lytch, Scotland		G 13	Laurinburg, 112	Sou	×
Lytton, Randolph		D 11	Thomasville, 115	Sou	×
M					
McAdenville, ● Gaston		E 9	Lowell, 115	Sou	1,144
McArthurs, Robeson		H 13	Rowland, 5	Sou	×
McCains, (4½ miles s. of Waterloo, F 10) Union			Monroe, 112	Sou	×
McCall, (5 miles e. of Lenoir, D 8) Caldwell			Lenoir, 10, 15, 20	Sou	×
McChanny, Wayne		E 16	See Goldsboro		×
McCown, (mail to Durham) Durham		C 13	Durham, 6½, 112, 115	Sou	×
McCray, Alamance		C 12	Burlington, 115	Sou	12
McCullers, Wake		E 14	7e		×
McCurdy, Iredell		C 8	Hiddenite, 115	Sou	×
McDonalds, (2 miles s. of Raynham, G 13) Robeson			Elrod, 5	Sou	×
McDowells Ledge, (mail to Elizabethtown) Bladen		G 15	Clarkton, 112	Sou	×
McElroy Tunnel, (mail to Oldfort) McDowell			115n	▭ Sou	×
McFarlan, (R. R. name *Moffarlan*) Anson		G 11	5q	Sou	112
McGills, (mail to Spoutsprings) Harnett		E 13	Spoutsprings, 5	Sou	×
McGowan, (10 miles e. of Warsaw, F 15) Duplin			Warsaw, 5	Sou	×
McKee, Davidson		D 10	Lexington, 115	Sou	×
McKinley, (1½ miles s. w. of Gunnecck, D 20) Tyrrell			Columbia, 226		29
McKoy, Sampson		E 15	Dunn, 5	Sou	×
McLaurin, (4 miles n. e. of Mountairy, B 9) Surry			Mountairy, 53, 115	Sou	×
McLeansville, ● Guilford		C 12	115c	▭ Sou	9
McNair, Scotland		G 12	Laurelhill, 112	Sou	×
McNatt, Robeson		F 14	5t	Sou	29
McNeely, Rockingham		B 12	Leaksville, 30	Sou	×
Mabel, (2 miles n. w. of Mast, B 7) Watauga			Elkpark, 26		×
Mabry, Stanly		E 11	Porter, 115	Sou	×
Macclesfield, (P. O. name Turnage) Edgecombe		D 17	41	Sou	7
Macedonia, Montgomery		E 12	Candor, 1	Sou	×
Machpelah, Lincoln		E 9	Iron Station, 112	Sou	×
Mack, Rutherford		E 7	Rutherfordton, 110, 112	Sou	×
Mackey Ferry, ● Washington		C 19	56b, 226, 240	Sou	107
Macon, ● Warren		B 15	112b	Sou	157
Madge, (2 miles e. of Shamrock, F 10) Mecklenburg			Charlotte, 112, 115	Sou	×
Madison, 1 bank, ● Rockingham		B 11	86b, 115r	Sou	813
Madra, (mail to Paris) Anson		F 11	Paris, 5	▭ Sou	×
Magessa, (mail to Jamesville) Martin		D 19	Jamesville, 5, 216, 226, 240	Sou	×
Magnetic City, Mitchell		C 6	Cranberry, 26, 50		×
Magnolia, ● Duplin		F 15	5e	Sou	454
Magnus, (3 miles n. e. of Roxboro, B 13) Person			Roxboro, 60	Sou	×
Magowder, (mail to Ivanhoe) Bladen		G 15	Ivanhoe, 5, 204	Sou	×
Malden, ● Catawba		D 8	20	Sou	614
Maitland, Sampson		F 15	Parkersburg, 5	Sou	×
Majolica, (mail to Salisbury) Rowan		D 10	115r	▭ Sou	×
Makatoka, Brunswick		I 15	Byrnsville, 5	▭ Sou	×
Makelyville, Hyde		F 19	226b		×
Malce, Richmond		F 11	Rockingham, 112	Sou	×
Mallard, (3 miles e. of Monteith, E 9) Mecklenburg			Derita, 115	▭ Sou	×
Malloy, (8 miles e. of Pleasantville, B 11) Rockingham			Madison, 60, 115	Sou	×
Malmo, Brunswick		H 15	5n	▭ Sou	×
Malvina, (mail to Rochester) Robeson		H 13	Fairbluff, 5, 12		×
Mamie, (mail to Kinsey) Cherokee		F 1	Kinsey, 3		×
Mana, (7 miles e. of Forbush, C 9) Yadkin			Rockford, 115	Sou	79
Manchester, ● Cumberland		F 13	58	Sou	52
Mangum, Richmond		F 11	Lilesville, 112	Sou	×
Manila, (3 miles e. of Eastfield, E 9) Cabarrus			Croft, 115	Sou	×
Manly, ● Moore		E 12	112c	Sou	176
Manndale, Alamance		D 13	Pittsboro, 112	Sou	9
Manning, Rowan		D 10	Salisbury, 115	Sou	×
Manns Harbor, Dare		D 21	Manteo, 226, 228		12
Manson, Warren		B 15	112b	Sou	29
Manteo, ● Dare		C 21	226c, 228		312
Maple Cypress, Craven		E 17	210, 214, 218, 220, 222		12
Maplehill, Pender		G 16	Verona, 5, 224	Sou	×
Maplesprings, Wilkes		C 8	Wilkesboro, 115	Sou	×
Mapleton, Hertford		B 18	Murfreesboro, 112	Sou	37
Mapleville, Franklin		C 15	Louisburg, 112	Sou	56
Marble, Cherokee		E 2	115o	Sou	×
Marcus, (4½ miles n. w. of Pattersons Bridge, F 12) Montgomery			Pattersons Bridge, 52		×
Marengo, (8 miles e. of Lilesville, F 11) Anson			Lilesville, 112	Sou	×
Margarettsville, ● Northampton		B 17	112r	Sou	123
Maribel, Pamlico		F 19	See Newbern		79
Marines, ● Onslow		G 18	224		29
Marion, 1 bank, ● McDowell		D 6	110, 115n	Sou	1,116
Mariposa, (5 miles n. of Stanley, E 8) Lincoln			Stanley, 112	Sou	×
Marlborough, (mail to Farmville) Pitt		D 17	Greenville, 5, 228	Sou	111
Marler, Yadkin		C 9	Ronda, 115	Sou	×
Marleys Mills, Randolph		D 12	Staley, 115	Sou	×
Marmaduke, (2 miles s. e. of Warrenton, B 16) Warren			Warrenton, 122		×
Marsh, Davidson		D 10	Linwood, 115	Sou	×
Marshall, ● Madison		D 4	115g	Sou	337
Marshallberg, Carteret		G 20	Morehead City, 7	Sou	×
Mars Hill, ● Madison		D 5	Marshall, 115	Sou	269
Marshville, (R. R. name *Beaver Dam*) ● Union		F 10	112c	Sou	849
Martha, (2½ miles s. of Salemchurch, D 11) Randolph			Troy, 1	Sou	×
Martin, Yadkin		C 10	Rockford, 115	Sou	×
Martindale, Mecklenburg		E 9	Croft, 115	Sou	×
Martins, (2 miles e. of Glenburnie, C 7, mail to Glenburnie) Caldwell			115		×
Martins Mill, Montgomery		E 11	Ether, 1	▭ Sou	×
Mascot, Buncombe		D 5	Alexander, 115	Sou	×
Mashoes, (15 miles e. of Eastlake, C 20) Dare			Manteo, 226, 228		×
Massey, Wake		D 14	Raleigh, 112, 115	Sou	×
Massies Siding, (mail to Durham) Durham			60d	▭ Sou	×
Mast, Watauga		B 7	Cranberry, 26, 50		×
Matney, (4 miles n. e. of Banners Elk, C 7) Watauga			Cranberry, 26, 50		×
Matrimony, Rockingham		B 11	Leaksville, 30	Sou	×
Matthews, ● Mecklenburg		F 9	112e	Sou	378
Maud, Randolph		C 11	Progress, 115	▭ Sou	29
Maurina, (mail to Unity) Cabarrus		E 10	Huntersville, 115	Sou	×
Maxton, 1 bank, ● Robeson		F 12	5f, 112f	Sou	935
Maxwell, (3 miles s. e. of Facerock, E 4) Henderson			Fletcher, 115	Sou	×
Maxwell, (mail to Byrdsville) Columbus		H 14	5r	▭ Sou	×
May, Harnett		E 14	Newhill, 112	Sou	×
Mayfield, Rockingham		B 11	Ruffin, 115	Sou	12
Mayhew, Iredell		E 9	Mount Mourne, 115	▭ Sou	×
Mayo, Rockingham		B 11	Madison, 60, 115	Sou	×
Mayodan, (2 miles n. of Madison, B 11) ● Rockingham			60b	Sou	904
Mayo Mills Siding, (mail to Madison) Rockingham			60b	▭ Sou	98
Mayville, ● Jones		F 17	5p	Sou	×
Maywood, Alamance		C 13	Burlington, 115	Sou	×
Mazeppa, (2½ miles e. of Granitehill, D 9) Iredell			Granitehill, 115	Sou	×
Meadowhill, Caldwell		C 7	Taylorsville, 115	Sou	39
Meadows, Stokes		B 10	Walnutcove, 60, 115	Sou	×
Meatcamp, Watauga		B 7	Cranberry, 26, 50		×
Mebane, ● Alamance		C 13	115c	Sou	218
Mecca, (2½ miles s. e. of Ozark, B 9) Surry			Elkin, 115	Sou	×
Mechanic, Randolph		D 11	Ashboro, 1, 80, 115	Sou	19
Medlin, Swain		E 3	Bushnell, 115	Sou	×
Medora, (7 miles w. of Penelo, C 16) Edgecombe			5d, 115w	▭ Sou	×
Megunna, (mail to Hominy Creek) Buncombe			115o	▭ Sou	×
Meherrin, (3 miles e. of Margarettsville, B 18) Northampton			Margarettsville, 112	Sou	×
Meiggs, (5 miles s. w. of Pilotmountain, B 10) Surry			Pilotmountain, 115	Sou	×
Melanchton, (4 miles s. of Julian, C 12) Randolph			Julian, 115	Sou	×
Melrose, Robeson		G 12	Prospsprings, 5, 100	Sou	×
Melrose, (mail to Tryon) Polk		F 5	115p	▭ Sou	×
Melville, Alamance		C 13	Mebane, 115	Sou	×
Melvin Hill, Polk		E 6	Rutherfordton, 110, 112	Sou	×
Memory, Rutherford		E 7	Ellenboro, 112	Sou	×
Memola, Hertford		B 18	Potecasi, 112	Sou	12
Mercer, Edgecombe		D 17	Penelo, 5	▭ Sou	×
Merchants, (5 miles e. of Gatesville, B 19) Gates			Eure, 5	▭ Sou	×
Merchant Mills, (mail to Vivian) Gates		B 18	Sunbury, 120	▭ Sou	20
Meredith, Orange		B 14	Rougemont, 60	Sou	9
Merrimon, Carteret		F 19	Havelock, 7	▭ Sou	×
Merritt, (5 miles s. e. of Stonewall, F 19) Pamlico			Oriental, 226, 228		×
Merritts, (mail to Lebanon) Columbus		H 14	Clarendon, 5	▭ Sou	×
Merryhill, Bertie		C 19	45a		103
Merryhomestead, (R. R. name *Scott*) Warren		B 16	112o	Sou	×
Merrypeaks, Chatham		D 13	112	Sou	56
Mesic, Pamlico		K 19	See Newbern		×
Metal, Cleveland		E 7	Shelby, 110, 112	Sou	×
Metalta, (mail to Greenback) Warren		B 16	Macon, 112	Sou	×
Method, Wake		D 14	112, 115c	▭ Sou	13
Miami, (mail to Pendleton) Northampton		B 18	Pendleton, 112	Sou	×
Mica, Mitchell		C 7	Marion, 110, 115	Sou	×
Micaville, Yancey		C 6	Marion, 110, 115	Sou	39
Michael, Davidson		D 10	Lexington, 115	Sou	×
Michfield, (3 miles e. of Aconite, E 12) Randolph			1	▭ Sou	×
Micro, (R. R. name *Jerome*) Johnston		E 15	55, 115c	▭ Sou	61
Middleburg, ● Vance		B 14	112b	Sou	169
Middlecane, Watauga		C 7	Wilkesboro, 115	Sou	×
Middletown, Hyde		E 20	Swanquarter, 225		79
Midway, Davidson		C 10	Thomasville, 115	Sou	×
Mildred, (3 miles n. w. of Conetoe, D 17) Edgecombe			5i	▭ Sou	36
Miles, (3½ miles n. of Traphill, B 8) Alleghany			Elkin, 115	Sou	×
Milesville, Caswell		B 12	Reidsville, 115	Sou	×
Milfaire, (mail to Harpers Crossroads) Chatham		E 13	80		×
Millboro, Randolph		D 12	115d	Sou	29
Millbridge, Rowan		D 9	Salisbury, 115	Sou	×
Millbrook, Wake		D 14	112b	▭ Sou	×
Millcreek, Person		B 14	Roxboro, 60	Sou	12
Millcedgeville, (mail to Chandler) Montgomery		E 11	New London, 115	Sou	×
Miller, Iredell		E 9	Mount Mourne, 115	▭ Sou	×
Millers, (mail to Alsbaugh) Forsyth			115g	▭ Sou	×
Millers Creek, Wilkes		C 8	Wilkesboro, 115	Sou	46
Millertown, Rowan		E 10	Richfield, 115	Sou	×
Millhill, Cabarrus		E 9	Concord, 115	Sou	×
Millingan, Cleveland		E 7	Shelby, 110, 112	Sou	×
Millingport, (7½ miles w. of Albemarle, E 11) Stanly			Albemarle, 115	Sou	×
Millprong, Robeson		F 13	100		×
Millspring, ● Polk		E 6	Tryon, 115	Sou	91
Mills River, Henderson		E 5	Hillgirt, 115	▭ Sou	69
Millwood, (Chatham)		D 12	Pittsboro, 112	Sou	12
Millwood, (mail to Rutherfordton) Rutherford		E 7	110	▭ Sou	×
Milton, 1 bank, ● Caswell		B 12	115s	Sou	1,250
Milwaukee, Northampton		B 18	112g	▭ Sou	29
Minerola, Beaufort		D 18	Latham, 5	▭ Sou	12
Mineral Springs, Union		F 10	112d	▭ Sou	×
Mingo, Sampson		E 15	Dunn, 5	Sou	×
Minneapolis, Mitchell		C 6	50		×
Minnie, (3½ miles e. of Caldwells, E 9) Mecklenburg			Caldwells, 115	▭ Sou	×
Minor, (8 miles e. of Eastfield, E 9) Cabarrus			Croft, 115	Sou	×
Minthill, Mecklenburg		F 9	Matthews, 112	Sou	192
Mintonsville, Gates		B 19	Gliden, 120	▭ Sou	×
Mints, (2½ miles s. e. of Hives, F 15) Sampson			5a	Sou	×
Miranda, Rowan		D 10	Mooresville, 115	Sou	×
Misenheimer Springs, (P.O. name Gladstone) Stanly		E 10	115k	▭ Sou	101
Mission, Stanly		E 10	Albemarle, 115	Sou	29
Mitford, Rowan		C 15	Chinagrove, 115	Sou	×
Mix, Sampson		E 15	Dunn, 5	Sou	×
Mizpah, (mail to Reidsville) Rockingham		B 12	115a	▭ Sou	×
Mizpah, Stokes		B 11	King, 115	Sou	×
Mocksville, ● Davie		D 10	115h, r	Sou	745
Moffit, Randolph		D 11	Ramseur, 115	Sou	57
Mohawk, Harnett		E 14	Swann Sta., 5	Sou	×
Mollie, Columbus		H 15	Tabor, 5	Sou	×
Monbo, Catawba		D 8	Catawba, 115	Sou	108
Moncure, ● Chatham		D 13	112c, l	Sou	79
Monroe, 1 bank, ● Union		F 10	112c, d, e	Sou	2,427
Monroeton, Rockingham		B 11	Benaja, 115	Sou	×
Montague, Pender		H 16	5e	Sou	15
Monteith, Mecklenburg		E 9	Derita, 115	▭ Sou	×
Montezuma, ● Mitchell		C 7	50		219
Montford, (mail to Asheville) Buncombe			115q	▭ Sou	196
Montford, McDowell		E 6	Nebbville, 110	Sou	×
Montgomery, Montgomery		E 11	Albemarle, 115	Sou	×
Monticello, Washington		D 18	Plymouth, 5, 216, 226, 240	Sou	×
Montland, (2½ miles s. w. of Whitehead, B 9) Alleghany			Roaring River, 115	Sou	×
Montreat, (3 miles n. of Black Mountain, D 5) Buncombe			Black Mountain, 115	Sou	×
Montrose, (R. R. name *Buffalo*) Cumberland		F 13	2a		×
Montvale, Transylvania		F 4	Brevard, 121	Sou	×
Moody, (4 miles s. of Bonne, C 7) Watauga			Lenoir, 10, 15, 20	Sou	×
Moodys, (mail to Waynesville) Haywood			115o	▭ Sou	×
Moore, (4 miles n. of Oaks, C 13) Orange			Mebane, 115	Sou	×
Moores, (mail to Speed) Edgecombe			5d, 115w	Sou	×
Mooresboro, ● Cleveland		E 7	110, 112x	Sou	144
Moores Creek, Pender		H 15	Atkinson, 5	Sou	×
Mooresville, ● Iredell		D 9	115l, r	Sou	1,583
Mooshaunce, Moore		E 12	22a		×
Moralock, (2 miles n. e. of Nalls, E 11) Montgomery			Albemarle, 115	Sou	×
Moravian Falls, Wilkes		C 8	Wilkesboro, 115	Sou	70
Morehead, (mail to Brownsmill) Guilford		C 11	115a		
Morehead City, ● Carteret		G 19	7		
Moretz, Watauga		B 7	Wilkesboro, 11		
Morganhill, Buncombe		D 5	Alexander, 115		
Morgans Mills, Union		F 10	Marshville, 112		
Morganton, 1 bank, ● Burke		D 7	115n		
Moriah, Person		B			
Morrisville, ● Wake		D			
Morrowcan, Robeson					
Mortons Store					
Morven, ● Anson					
Moscow, (4 miles s. of Tarboro, G 14) Bladen			Lumberton, 112		
Moser, Surry		B 9	Siloam, 115		
Moss, Halifax			S.		
Mossneck, Robeson		G 13	112		
Motor, (6 miles w. of Tryon, E 5) Polk			Tryon, 115		
Moulton, Franklin		C 16	Louisburg, 11		
Mountainecreek, Catawba		D 8	Catawba, 115		
Mountain Island, ● Gaston		E 8	Mountholly		
Mountainview, Warren		B 15	Macon, 112		
Mountairy, 1 bank, ● Surry		B 9	53, 115d		
Mount Bethel, Alexander		D 8	Taylorsville, 11		
Mount Carmel, Moore		E 12	Carthage, 22		
Mount Gilead, ● Montgomery		E 11	16		
Mount Gould, Bertie					
Mount Holly, ● Gaston		E			
Mount Mourne, Iredell					
Mount Nebo, Yadkin		C 9	Rockford, 115		
Mount Olive

TOWN.	COUNTY.	INDEX.	RAILWAY, or, if not on a Railroad, nearest station.	EX.	POP.
Nanlto, (4 miles w. of Cuba, E 6) Rutherford			Unionmills, 110...		×
Nantahala, (mail to Jarrett's) Graham					×
[illegible]					×
Nashville, [illegible] ● Nash				Sou	479
Nathans Creek, Ashe		B 7	Wilkesboro, 115.	Sou	×
Nat Moore, Bladen..		H 15	206		27
Natural Wells, (6 miles s. w. of Magnolia, F 15) Duplin			Magnolia, 5		×
Navassa, (mail to Wilmington) Brunswick		H 15	5*m*, 112*f*, 204, 206	Sou	×
Nazareth, (1½ miles s.e of Method, D 14) Wake			Method, 112, 115.		×
Neal, Halifax		C 5	5*d*, 115*w*.		×
Nealsville, (R.R. name *Glenwood*) McDowell		D 6		Sou	×
Neatman, Stokes		B 10		Sou	×
Nebo, McDowell		D 6		Sou	×
Needmore, Swain		E 3		Sou	×
Negrohead, Union		F 10	Monroe, 5	Sou	×
Nelson, (mail to Patterson's Cotton well)					×
Nelson, Durham		D 14			39
Neps, (mail to Royal) Franklin		C 15			×
Nero, (mail to Harpers roads) Chatham		E 13	Harpers Crossroads, 80		×
Nero, (3 miles w. of Rogers Store, C 14) Wake			Neuse, 112..		×
Nestor, Davie			Mocksville,		×
Net, (2 miles [illegible] Fredell			Mocksville, 115	Sou	×
Nido, (mail to [illegible]) Davie			Cornatzer, 115.		×
Nettleknob, Ashe		B	Wilkesboro, 115		×
Neuse, Wake		H 14	112*b*		108
Nevin, Mecklenburg		L 9	Charlotte, 112, 115...		×
Newbern, 3 banks, ● Craven		F 18	5*p*, 7, 210, 214, 218, 222, 226*c*, 228, 24		9,000
Newcastle, Wake			Ronda, 115..		×
[illegible]			Marion, 110, 115		×
Newton, Mecklenburg			115*a*		×
Newfound, Buncombe					×
Neal, R. Wake		D			80
New Hope, [illegible]					×
New [illegible]			Taylorsville, 115...		×
New Hope Academy, Ashe			Ashboro, 1, 80, 115		×
New [illegible]		L 7	Ellenboro, 112		×
Newlight, Wake		C 14	Northside, 112		57
New London, ● Stanly		E 10	115*h*		200
Newman, (9 miles n. w. of Ridgeway, B 15) Warren			Ridgeway		
Newmarket, (R. R. name *Cox*) Randolph		D 11			
Newport, ● Carteret					
Newriver, (mail to Topla) Alleghany		E 3	Wilkesboro, 115.		
New River, (4 miles [illegible] Crosford, B 7) Ashe			Wilkesboro, 115.		
New Salem, Randolph		D 11	Randleman, 115.		
Newsom, (5 miles [illegible] B 16) Halifax			Littleton, 112..		
New Stirling, [illegible]		D 5	Statesville, 115		
New Supply, [illegible] Brunswick					
Newton, 1 bank, ● [illegible]		E 15	Southport, 208, 2[illegible]		
Newton Grove, Sampson			20, 115*v*	Sou	
Newnan, Pergulmans			5, Benson, 5		
Nicholson, Alamance			*4d*, [illegible]		
Nicholsons Mills, Iredell			2 Graham, 11		
Nile, (4 miles e. of Delphia, B 8) Alleghany			9 Mocksville,		
Nimrod, Mecklenburg			Elkin, 115		
Nina, Cherokee			Charlotte, 11		
Nixonton, Pasq			Murphy, 3, 115		
Noblin, Granville			Okisko, 56....		
Noise, Moore			Bancroft		
Noland, (6½ miles [illegible] E 21) Swain			2 Parkewood, 2	Sou	
Nonah, Macon			Bushnell, 115	Sou	
Nordtack, (mail to [illegible]) [illegible]			Andrews, 115		
Norfolk, [illegible]			Troy, 1	Sou	
Norlina, (R. R. name *Lawson*) Warren		B 16	Neal	Sou	
Norman, (mail to [illegible]) Alleghany		E 3	Elkin, 115		
Norris, Watauga		E 7	Cranberry,		
Northbrook, Lincoln		E 7	Lincolnton, 20, 11		
Northcove, McDowell		D 6	Nebo, 115		
North Durham, Durham					
Northeast, (mail to Jacksonville, Onslow)					
Northeast, (4 miles n. w. of Rocky gaw, G 16) Pender			Burgaw	Sou	
North Harlowe, (6 miles [illegible] Bachelor, F 18) Craven					
Northside, (R.R. name *B*[illegible]) Granville		H 14	124*l*	Sou	
Northwest, (mail to Phoenix) Columbus		H 17	12*f*		
Northwilkes, [illegible] ● Wilkes			115*g*		
Norton, Jackson					
Norval, Harnett					
Norwood, ● Stanly		E 10	57	Sou	
Nottla, (mail to Ranger) Cherokee		F 1	Ranger, 3.		
Nulin, Alleghany		E 8	Wilkesboro, 11		
Nuns, (6 miles s. of Nashville, C 15) Nash			Nashville	Sou	
Nusomain, (mail to Gobb's H) Cabarrus			Stoneville	Sou	
Nutbush, Warren					
Nuwaun, (mail to Kittrewan) Vance		B 11	Kittrewan	Sou	
Nye, Robeson		H 15		Sou	

O

TOWN.	COUNTY.	INDEX.	RAILWAY, or, if not on a Railroad, nearest station.	EX.	POP.
Oakdale, Alamance		C 2	Liberty, 115	Sou	
Oakbower, Iredell		D 6	Elmwood, 115	Sou	
Oaksgrove, [illegible]		E 1	Monroe, 11	Sou	
Oakhill, Granville		B 1	Stovall, 115..	Sou	
Oak Island, (mail to Southport) Brunswick		H 16	Southport, 208		
Oakland, Nash		D 9	Nashville, 5		
Oakley, (5 miles n. of Pactolus, D 18) Pitt				Sou	
Oakridge, ● [illegible]		C 1		Sou	
Oaks, Orange		C 8	Mebane, 115.	Sou	
Oakspring, Rutherford		E 7	Bostic, 113	Sou	
Oak Summit, Forsyth		C 10	Winston, Salem, 60	Sou	
Oakville, (mail to Monroe) Union		F 10	Monroe, 1	Sou	
Oakville, ● Warren		B 15	Macon, 11	Sou	
Oakwoods, (3 miles s. of Wilkesboro, C 9) Wilkes			Wilkesboro, 115	Sou	
Obids, Ashe		B	Wilkesboro, 115	Sou	
Observer, (2½ miles n. e. of Randleburg, F 8) Mecklenburg			Pineville, 115	Sou	
Oceanview, (mail to Wrightsville) New Hanover			128		
Oconaluftv, Swain		D 3	Whittier, 1	Sou	
Ocracoke, ● Hyde		H 2	226*c*, 228...		
Odell, (6 miles s. of Littleton, B 16) Warren			Littleton, 112	Sou	
Ogburn, (P. O. name Daisy) Forsyth					
Ogreeta, Cherokee		E 1	Murphy, 3, 115	Sou	
Olme, (5 miles n. of Ridgeway, B 15) Warren			Ridgeway, 112.	Sou	
Okay, Forsyth		C 11	Kernersville, 115.	Sou	
Okeewemee, Montgomery		E 1	Troy, 1	Sou	
Okisko, Pasquotank		E 9	56*a*	Sou	
Ola, Cleveland		F 1	Ellenboro, 112.		
Old Church, (mail to Warsaw) Duplin		E 18	Warsaw, 5	Sou	
Old Dock, Columbus		H 14	L. Waccamaw	Sou	17
Oldfields, (mail to Montezuma) Mitchell					
Oldfort, ● McDowell		D 6		Sou	
Old Furnace, Gaston		E 5	Bessemer City, 1	Sou	
Oldham, (4 miles s. of Pfafftown, G 10) Forsyth			Winston Salem, 60, 1	Sou	
Old Hundred, Scotland		E 12		Sou	20
Old Sparta, ● Edgecombe		D 16	228		45
Ol Stores, Moore		E 12	17	Sou	
Oldtown, (R. R. name *Bethania Station*) Forsyth		C 10	15*g*	Sou	
Oldtrap, Camden		G 20	Camden, 56, 230.	Sou	
Olga, (4 miles s. of Pendleton, G 16) Pender			Ivanhoe, 53, 201.	Sou	
Olin, ● Iredell		D 9	Statesville, 115	Sou	
Olivebranch, Union		F 10	Peachland, 112	Sou	
Olivehill, Person		B	Roxboro, 60....	Sou	
Oliver, (mail to Smithfield) Johnston		D 5	54	Sou	
Olivers, Jones		F 18	Pollocksville	Sou	13
Olivet, (mail to Glenburnie) Lenoir			15		
Olivette, (mail to Asheville) Buncombe		D 3	5*g*		
Ollie, Moore		E 1	Glendon, 40		
Olney, (2½ miles e. of Lamar, B 8) Alleghany			Wilkesboro, 115.	Sou	
Olympia, Pamlico		F 19	See Newbern.		13
Omega, Rowan		D 10	Cleveland, 115.	Sou	
Oneida, (3½ miles n. of Glendale, L 12) Alamance			Burlington, 115	Sou	
Onion, (mail to Viola) Brunswick		H 16	206		
Onvil, Montgomery		E 11	Troy, 1	Sou	
Onward, (mail to Mt. Gilead) Montgomery		E 11	Norwood, 115	Sou	
Opelika, (2 miles s. w. of Millsriver, E 5) Hepderson			Hillsdirt, 115	Sou	
Ophir, Montgomery		E 1	Ether, 1..	Sou	
Ora, Sampson		F 14	Clinton, 5	Sou	19
Orange, (5 miles s. of Clance, E 15) Sampson			Haven	Sou	
Orange Factory, (mail to Durham) Durham		C 14	Durham, 60, 2, 15	Sou	

TOWN.	COUNTY.	INDEX.	RAILWAY, or, if not on a Railroad, nearest station.	EX.	POP.
Orbit, (3 miles s. e. of Westbrook, G 15) Bladen			Westbrook, 206		17
Oregon, Rockingham		B 12	Ruffin, 115	Sou	
Orchill, ● Durham		D 12	115*t*	Sou	52
Ore Knob, Ashe		B 7	Wilkesboro, 115	Sou	
Organchurch, Rowan		E 10	Rockwell, 115.		
Oriental, Pamlico		F 19	226, 228		300
Orinoco, Davidson		C 11	Highpoint, 115		
Orion, (3 miles w. of Wagoner, B 8) Ashe					
Orleans, Lincoln					12
Ormondsville, Greene					17
Ormun, Robeson					
Orton, Columbus					
Osborne, Richmond					13
Osbornville, Wilkes			Ronda, 115		30
Oscar, Jackson					
Osceola, (4 miles s. w. of Graham, C 13) Alamance			Graham, 115.		
Osgood, Chatham			112		29
Osmond, Caswell					18
Osteen, (6 miles w. of Jackson, E 5) Henderson			Hendersonville, 115, 121	Sou	
Ostwalt, (R. R. name *Fredell*)		D 9	115*l*	Sou	
Oswego, (2 miles w. of Louisburg, C 15) Franklin			Louisburg, 112	Sou	
Otis, (3 miles e. of Eastbend, C 10) Yadkin			Donnoha, 115		
Ottercreek, Rutherford		E 4	Thermal City, 115		
Otto, Macon		F 3	Sylva, 115		
Outlaws Bridge, Duplin		F 16	Mt. Olive, 5		
Outlook, Madison		D 5	Marshall, 115.		
Oval, (5 miles n. of Gapcreek, B 7) Ashe			Wilkesboro, 115		
Overshot, (2 miles n. w. of Harper, E 15) Johnston			Benson, 5.		
Owen, (mail to Roseboro) Sampson		F 15	Roseboro, 5		
Owensby, Buncombe		D 5	Asheville, 11		
Owenville, Sampson		F 14	Roseboro, 5		
Oxford, 1 bank, ● Granville		B 14	115*e*, *f*		
Oxford Ford, Catawba		D 8	Taylorsville, 1		
Oz, [illegible] (mail to Durham) Durham			115, *e*	Sou	
Oxford and Henderson Junction, (mail to Oxford) Granville			115*d*		
Oxmoore, Columbus			Vineland		
Ozark, Wilkes		B 9	Elkin, 11		

P

TOWN.	COUNTY.	INDEX.	RAILWAY, or, if not on a Railroad, nearest station.	EX.	POP.
Pactolus, ● Pitt					
Page, Pender					
Painter, Ja					
Paintfork, Madison					
Paintgap, Yancey					
Paintrock, Madison					
Palestine, Stanly					
Palm, Haywood					
Palmer, (mail to Gulf) Chatham					
Palmerville, ● Stanly			Albemarle, 115		
Palo, [illegible] ● Hughes		C 17	5*d*, 115*u*		13
Paloalto, Onslow		G 17	Mayville		
Pamlico, Pamlico		F 19	Oriental		
Pan, (mail to Columbia) Tyrrell					
Pamnea, Halifax					
Pant, Haywood					
Pantego, ● Beaufort					
Panther Creek, Yadkin					
Paolia, (4 miles n. of Wendell, E 13) Harnett					
Paradise, (mail to Gibsons Mills) [illegible]					
Parcel, [illegible]					
Parkersburg, Sampson					
Parkerside, (2 miles n. of Winterville, D 17) Pitt					
Parks, Wakes					
Parkton, Robeson					
Parrville, (mail to Chapanoke) [illegible]					
Parmele, ● Martin		D 18	5*f*, *g*, *i*		
Parrish, (3½ miles n. of Ingtown, E 2) Macon			Jarretts, 115.		
Parsonville, Wilkes		B 8	Wilkesboro, 115.		
Partee, Alexander		C 8	Taylorsville, 115.		
Paschal, Chatham		D 15	Siler City, 115		
Pasley, (3½ miles w. of Sloan G 15) Duplin					
Paso, (4 miles [illegible] E 8) Cleveland					
Pasquotank, (mail to Elizabeth City) Pasquotank					
Pastook, Davidson					
Pates, Robeson					
Patmos, Chatham					
Patrick, (3 miles n. of Patrickstown, E 1) Cherokee					
Patten, (4 miles n. of Dysart, E 7) Mecklenburg					
Patterson, (R. R. name *Cliffside*) Rutherford					
Patterson, ● Caldwell					
Pattersons Bridge, Montgomery					
Patterson Springs, Cleveland					
Pawcreek, (mail to Pineville) Mecklenburg					
Peace, (mail to Kittrell) Vance					
Peage, (3½ miles [illegible] D 14) Wake					
Peachland, Anson					
Peachtree, Cherokee					
Peacocks Store, Columbus					
Peanut, (mail to Spring Hope) Onslow					
Pearidge, (5 miles e. of Mocksville, E 6) Davie					
Pearl, Cleveland			Rutherfordton, 110, 112		
Pearsall, (5 miles n. of Spencer, F 16) Duplin			Shelby, 110, 112		
Pearson, Burke					
Peden, (3½ miles [illegible] Wilkesboro, 115					
Peedas Hill, Chatham		D	Gulf, 40, 80, 11		
Peeler, Alson					
Peck, Madison		D 7	Marshall		
Peeler, (6 miles s. e. of Salisbury, E 10) Rowan					
Pegues, Richmond					
Pekin, Montgomery					
Peletier, Carteret			Maysville, 5.		
Pelham, Caswell			15*a*		
Pembroke, Robeson			5*c*, 112		
Pender, (mail to Hallsville) Halifax			Wilkesboro, 115		
Pender, (mail to Halifax) Halifax		B 15			
Pendleton, Northampton		B 7	112*g*, *h*.		
Penelo, (R. R. name *Kingsboro*) Edgecombe					
Penelope, Burke		D 8	Hildebran, 115		
Penland, Mitchell		C 6	Marion, 110, 115.		
Penley, Watauga			Patterson, 10..		
Pennington, Stanly			New London		
Penny, Johnston					
Penrose, Transylvania		E 8	121		
Pensacola, Yancey		D 5	Marion, 110, 11		
Peoples, [illegible]		D 13	Gulf, 40, 80, 115		
[illegible]		C 10	Shoals, 11		
Perfection, Craven		E 18	Fuscarora, 7.		
Perkinsville, Burke		D 7	Morganton, 1		
Pernell, Wake			Wakeforest, 112.		
Perry, Gaston		E 8	Bessemer City, 115		
Persimmon Creek, [illegible]			Kiosey, 3.		
Perth, Iredell		D 8	Granite Hill, 115		
Peru, Haywood		D 4	Clyde, 115		
Peterson, (mail to Huntdale) Mitchell					
Pethel, (mail to Albemarle) Stanly			115.		
Petit, Caldwell		D 7	Hickory, 20, 11		
Pett, Wake		D 15	Millbrook, 112.		
Pfafftown, ● Forsyth		C 10	Winston Salem, 60		108
Phenoy, (6 miles n. w. of Mica, C 7) Mitchell			Marion, 110, 115..		
Phil, Rowan		D 11	Cleveland, 115		
Phoenix, Brunswick		H 15	112*f*		
[illegible]					
Stokes		B 10	Pilotmountain, 15..		
Piedmont Springs, (mail to Joy) Burke		C 6	Morganton, 115.		
Piedmont Springs, (2½ miles w. of Danbury, B 11) Stokes			Walnutcove, 60, 115.		
Pike, Cumberland		F 12	Montrose, 2..		
Pikeville, ● Wayne		F 16	5*e*		168
Pilot, (5 miles n. e. of Wakefield, D 15) Franklin			Springhope, 5		129
Pilotmountain, 1 bank, ● Surry		B	115*i*		
Pinckton, ● Ashe		B 7	Wilkesboro, 115		7
Pinehaff, ● Moore		E 3	112*v*		
Pinehall, ● Stokes		B 2			
Pinehurst, ● Moore		E			
Pinelevel, ● Johnston		F			
Pineridge, Surry		B 7			
Pinetops, Edgecombe		D			
Pinetown, (20 miles s. of Plymouth, D 18) Beaufort			Bishop, 58		
Pineville, ● Mecklenburg		L 9	115*m*		
Pineycreek, Alleghany		B 3			
Pinkbed, Henderson		H 4	Horseshoe, 121.		
Pinkhill, Lenoir		E 8	Warsaw, 5		
Pinkney, Wayne		E 8	Fremont, 5.		
Pinnacle, ● Stokes		B 2			
Pinnix, (6½ miles s. of Lexington, D 10) Davidson			Lexington, 115		
Pino, (3 miles w. of Farmington, C 10) Davie			Mocksville, 115	Sou	

TOWN.	COUNTY.	INDEX.	RAILWAY, or, if not on a Railroad, nearest station.	EX.	POP.
Pinola, (P. O. name Kawana) Mitchell		C 7	50		
Pinson, (4 miles n. w. of Gatesville, E 17) Hertford					
Pioche, (mail to Roaring River) Wilkes					
[illegible]					
Pittsboro, ● Chatham					
Pittsburg, (mail to Cleveland) Rowan		D	Cleveland, 115		
Plain, Guilford			Imax, 11		
Plainfield, (2½ miles w. of Elk creek, B 8) Alleghany					
Plant, (mail to Hickory) Catawba					
Planters, (mail to Ramseur) Randolph		D 12	Ramseur, 115.		
Plateau, Catawba		D 5	Maiden		
Pleasant Garden, ● Guilford					
Pleasantgrove, Alamance					
Pleasanthill, Northampton					
Pleasant Lodge, Alamance					
Pleasantridge, Gaston					
Pleasants, Granville					
Pleasantville, Rockingham					
Piott, Haywood		E 4			
Platts, (P. O. name Rockett) Iredell		D			
Pluck, ● Chatham		D 13	Siler City, 115.		
Plumtree, Mitchell		C 6	Linville 10, 50		69
Plyler, Stanly		E 11	Albemarle, 115		23
Plymouth, ● Washington		D 18	5*a*, 218, 2.5*a*, *i*, 240.		
Pocket, Moore		E 12	Sanford, 112		
Pocomoke, Franklin		D 15	Franklinton, 112		
Pocosin, (2½ miles w. of Tariff H 15) Columbus			L. Waccamaw, 5		
Poindexter, (5 miles w. of East bend, B 9) Yadkin			Rockford, 115		53
Point, Cleveland			Shelby, 110, 112		
Point Caswell, Pender		H	204		77
Point Peter, (mail to Wilmington, New Hanover)		H			
Point Tunnel, (mail to McDowell)					
Pol					
[illegible]			Smithfield, 5, 214, 218, 222		
[illegible]			Newhill, 11		
Polkton, ● Anson		F 10	112		276
Polkville, Cleveland		E 5	Depew,		
Pollocksville, ● Jones		F 17	5*p*		
Polycarp, Alexander					108
Pomona, ● Guilford					
Pontop, Montgomery			Troy, 1		
Pond, Rowan		D 10	Rockwell, 115		13
Poorville, (3 miles s. of Elizabeth City, B 20) Pasquotank					
Poors Ford, Polk					
Poors Knob, Wilkes			Wilkesboro, 11		
Poortith, ● Union		F 9	Waxhaw, 112		
Poplar, Mitchell		C 6	65		
Poplarbranch, Currituck		B 21	Harbinger, 226, 230, 235		
Poplargrove, Polk		E 6	Gilkey, 110		
Poplarhill, Anson		F 10	Wadesboro, 5, 112		
Popoli, (3½ miles [illegible] of Wanna, G 14) Bladen			Allenton, 112		
Porter, Stanly					
Portsmouth, Carteret		F 20			
Postell, Henderson			Ranger,		
Postook, (mail to [illegible]) Randolph			Ashboro, 1, 80, 115.		
Poverest, ● Northampton		B 17	112*g*		
Potterman, (mail to Sutherlands) [illegible]		B 7	Wilkesboro,		
[illegible]		21	Harbinger, 226, 230, 235		
Powellsville, ● Bertie		C 18	125		
Powelton, Richmond					
Poyntan, (4 miles [illegible] D 15) Johnston			Clayton 1		
Prathers Creek, Allegany			Wilk		
Prescott, (6 miles s. w. of E 13) Beaufort			See Newbern		
Pressly, Iredell			Scotts, 115		
Preston, (R. R. name [illegible] Johnston			Smithfield, 5, 214,		
Prestonville, Stokes			Madison, 60, 115		
Price, Rockingham					
[illegible] Yancey)		D 6			
[illegible] Mill, Union		F 9			
[illegible] ● Johnston		E 15			
[illegible]					
Pritchett, Rockingham		B 1	Benaja,		
Privett, (4½ miles [illegible] C 15) Franklin			Springhope, 5	Sou	
Proctor, (4½ miles n. e. of Fairfax, D 2) Swain			Bushnell, 115	Sou	
Proffit, (6 miles n. w. of [illegible] C 8) Wilkes			Wilkesboro, 115		
Progress, Randolph		D 12	115*y*		
Prong, Columbus					
Propst, (3 miles n. e. of Jugtown, [illegible])					
Prospect Hall, (mail to Creek) Baden					
[illegible]					
Prong, Columbus					
Propst, (3 miles n. e. of Jugtown, [illegible])					
Prospect Hall, (mail to [illegible])					
[illegible]					
Pruitt, Columbus					
Pulaski, (4 miles [illegible] D 10) Davidson			Lexington, 115	Sou	
Reeds, (mail to Jolliett) Forsyth		C 10	Oldtown, 115	Sou	
Reedy, Davidson		D 10	Advance, 115.		
[illegible]		F 19	See Newbern		
Reepsville, Lincoln		E 8	Lincolnton, 20,		
Nor Car 7					

Sou., Southern Ex.

TOWN.	COUNTY.	INDEX.	RAILWAY or, if not on a Railroad, nearest station.	EX.	POP.
Reese, Watauga		B 7	Elkpark, 26		×
Refuge, Robeson		G 13	Purvis, 5	Sou	×
Regan, (4½ miles n. of Iredell, I 15) Brunswick			Pireway, 248		×
Register, Bladen		G 15	16		13
Rehoboth, Northampton		B 17	Jackson, [illegible]		21
Reidsville, 2 banks, ● [illegible] ham		B 12	115a		262
Reinhardt, Lincoln		E 9	Stanley, 112		×
Relief, Mitchell		C 6	Marshall, 115		×
Reila, (4 miles n. w. of Watkinsville, B 10) Stokes			Mayodan, 80		×
Rena, (mail to Elkin) Yadkin		C 9	Elkin, 115		×
Rennert, Robeson		G 13	5c		33
Reuben, Pitt		D 17	Ayden, 5, 245		×
Repose, Lenoir		F 17	See Kinston		×
Republic, Yadkin		C 10	Rockford, 115	Sou	×
Resaca, Duplin		F 16	Magnolia, 5		×
Rest, Stanly		E 10	Albemarle, 1		×
Resthaven, (2½ miles e. of Biltmore, E 5) Buncombe			115a		×
Retreat, Haywood		[illegible]	Waynesville, 11		×
Reuben, Union		[illegible]	Marshville, 112		×
Revolution, (3 miles n. of Greensboro, C 4) Guilford			Greensboro, 1		×
Rex, Robeson		[illegible]			×
Reynoldson, Gates		B 18	Adolr, [illegible]		×
Rhems, (6½ miles w. of Newbern, F 18) Craven			See Newbern		
Rhine, Ashe			Wilkesbarre, 11	Sou	
Rhine, (mail to Burgaw) Pender		H 16	Burgaw, 5	Sou	
Rhodo, (mail to Andrews) Cherokee			115a	Sou	
Rialto, Chatham		D 13	Morrisville, 1	Sou	
Riceville, Buncombe		D 5	Swannanoa, 115	Sou	
Richards, (mail to Wilmington) New Hanover			5	Sou	×
Richardson, (R. R. name *Big Swamp*) Bladen		[illegible]		Sou	
Richardsons Creek, Union		[illegible]		Sou	
Richfield, Stanly		[illegible]		Sou	
Richlands, ● Onslow		[illegible]		Sou	
Richmond Hill, Yadkin		[illegible]		Sou	
Rich Mountain, (mail to Cowarts) Jackson		E 4	Sylva, 11	Sou	
Rich Square, ● Northampton		B 17	[illegible] 112g	Sou	×
Rickettsville, (mail to Shallotte) Brunswick		I 15	Southport, 208, 250		
Ries, (3 miles s. of Elkton, H 15) Columbus			Elkton, 112	Sou	
Riddicksville, Hertford		B 18	200		
Riddle, (5 miles s. of Indiantown, H 21) Camden			115	Sou	
Ridge, (3 miles n. of [illegible] 11) Guilford			Jamestown, 115	Sou	
Ridgeville, Caswell		B 13	Timberlake, 60	Sou	×
Ridgeway, ● Warren		B 15	112b, n	Sou	
Riggsbee, Chatham		D 13	Chapelhill, 115	Sou	
Riley, Franklin		C 15	Youngsville, 112	Sou	×
Rileys Store, Randolph		D 11	Lexington, 115	Sou	×
Rill, (4 miles n. of Bethany, C 10) Davie			Thomasville, 115		
Rimer, Cabarrus		E 10	Concord, 115	Sou	
Ringwood, Halifax		C 16	Enfield, 5	Sou	
Rippetoe, Caldwell		D 7	Lenoir, 10, 15		
Risden, Caldwell		C 7	Patterson, 10		
Ritchie, Stanly		E 11	New London, 11	Sou	
Riverdale, Craven		[illegible] 8		Sou	
Riverhill, Iredell		D 9	Mocksville, 115		
Riverside, Ashe		B 7	Wilkesboro, 115		
Riverside, (mail to [illegible] Moore		[illegible]			
Riverton, ● Scotland		[illegible]	Maxtonpoint		
Riverview, Mecklenburg		E 9	Davidson, 15		
Rives Chapel, Chatham		D 13	Orehill, 115	Sou	
Roanes Mill, Macon		F 3	Sylva, 115	Sou	
Roanoke, (7 miles w. of Price, B 11) Rockingham				Sou	
Roanoke Rapids, (5 miles n. [illegible] Weldon, B 16) ● Halifax			Weldon, [illegible]	Sou	
Roaringgap, Wilkes		B 8	Elkin, 115	Sou	
Roaring River, ● Wilkes		[illegible]		Sou	
Roark, (3 miles [illegible] B 7) Ashe			Wilkesboro, 115	Sou	
Robbinsville, ● Graham		E 2	Jarretts, 115	Sou	
Robe Harbor, (mail to Pirecliff) Columbus			5a		
Robena, (2 miles w. of Clinton, G 15) Sampson			[illegible]		
Roberdell, ● Richmond		[illegible]			
Robersonville, ● Martin		[illegible]		Sou	
Roberts, (3 miles w. of [illegible] B 7) Ashe			Wilkesboro, 115	Sou	
Robeson, (R. R. name [illegible] Columbus		H [illegible]		Sou	
Robeson, (P. O. name [illegible]) [illegible]		[illegible]			
Rochdale, (mail to Greenville) Pitt		D 17	Greenville, [illegible]	Sou	×
Rochester, Robeson		H 13	Fairbluff, 5, 1	Sou	×
Rock, Rowan		E 10	Chinagrove, 11	Sou	×
Rockbranch, (mail to Swann Station) Harnett				Sou	×
Rockcreek, Alamance		C 12	Graham, 11	Sou	
Rockout, (R. R. name *Plotts*) Iredell		D 8	115	Sou	×
Rockett, (15 miles n. of [illegible] D 8) Catawba				Sou	
Rockfish, (10 miles e. of [illegible] F 13) Cumberland					
Rockford, ● Surry		[illegible]		Sou	39
Rocky Hock, (mail to New London) Stanly		E 10	New London, 115	Sou	
[illegible] B 10) Stokes			Pilotmountain, 115	Sou	
Rockingham, 1 bank, ● Richmond		F 11	5 112c	Sou	
Rocklevel, Rockingham		B 11	Reidsville		
Rockrest, (r. f. d. from Monroe) Union		F 10	Monroe, 112	Sou	
Rock Springs, Orange		C 13	Efland, 115	Sou	
Rockview, (2½ miles [illegible] Bardnardsville, D 6) Buncombe			Marshall, 11	Sou	
Rockwell, Rowan		[illegible]	115b	Sou	
Rockyhock, Chowan		[illegible]	5b, 115a		
Rockymount, 2 banks, ● Edgecombe		C 16	5a, b, d, h, 115c	Sou	2,3 7
Rockypass, McDowell		D 6	Marion, 110, 115	Sou	
Rockypoint, Pender		[illegible]	16 5e		
Rocky River Springs, (mail to Cottonville) Stanly		F 11	Norwood, 115	Sou	
Rockysprings, Rockingham		B 11	115a	Sou	
Rod, (3 miles n. of Turnersburg, C 9) Iredell			Statesville, 115	Sou	
Rodantlie, Dare		[illegible]			
Rodney, Person		[illegible]	Flowland		
Roe, Carteret		[illegible]	Morehead City, 7	Sou	
Rogers, (mail to Margaretsville) Northampton		B 8	115		
Rogers Store, Wake		[illegible]			
Rolesville, Wake		[illegible]		Sou	17
Rollins, Burke		D 7	Glenalpine, 1	Sou	
Rollins, (mail to Marshall) Madison		D 5	115		
Rome, Johnston		E 15	Benson,	Sou	
Romola, (mail to Aurelian Springs) Halifax		B 17	Halifax, 5, 240	Sou	
Ronda, (7½ miles s. w. of Ozark, B 9) ● Wilkes			[illegible]	Sou	
Roosevelt, (3 miles n. of Edneyville, E 5) Henderson			Hendersonville, 115, 121	Sou	
Roper, ● Washington		D 19	5 86b	Sou	461
Roscoe, Chatham		D 13	Pittsboro	Sou	
Rose, (mail to Goldsboro) Wayne		[illegible]	115	Sou	
Rose, (3 miles n. e. of Mudlick, D 12) Alamance			Staley, 115	Sou	
Roseboy, (5 miles n. w. of Swanquarter, E 19) Hyde			Swanquarter, 228		
Roseboro, ● Sampson		[illegible]	5a	Sou	
Rosedale, Pasquotank		B 19	[illegible] 120	Sou	
Rosehill, Duplin		[illegible]		Sou	
Rosemark, Moore		[illegible]	5a		
Rosemary, Bertie		[illegible]	112a		
Roseville, Person		E 14	Roxboro, 80	Sou	
Rosewood, (2 miles e. of Tysor Mills, D 12) Chatham			Moncure, 112	Sou	
Rosenburg, (mail to Wagstaffs) Wake		D 15	Forestville, 112	Sou	
Rosindale, Bladen		H 14	112f	Sou	55
Rosinhill, (3 miles w. of Tippecanoe, F 15) Sampson			Ingram	Sou	
Roslin, Cumberland		F 13	Hopemill	Sou	
Roten, Ashe		B 7	Wilkesboro, 115	Sou	
Rougemont, Durham		C 14	60d	Sou	6
Round Knob, (mail to Graphitevillo) McDowell		E 5	115n	Sou	
Round Mountain, Wilkes		C 8	Roaring River, 115	Sou	
Roundpeak, Surry		B 9	Mountairy, 53, 115	Sou	
Rounds, (mail to Halifax) Halifax		B 17	Halifax, 5, 240	Sou	
Rountree, Pitt		E 17	Ayden, 5, 245	Sou	
Rover, (4 miles s. of Gilead, E 18) Beaufort			Gilead, 226		
Roxville, (mail to Iron Station) Lincoln		E 9	Iron Station, 112	Sou	
Rowland, ● Robeson		G 13	5c	Sou	
Roxboro, 2 banks, ● Person		B 13	6 60d	Sou	
Roxobel, ● Bertie		C 17	112g	Sou	
Royal, Franklin		C 15	Youngsville, 112	Sou	
Rozier, Robeson		G 14	Cromartie, 5	Sou	
Rubicon, Moore		E 13	Carthage, 22	Sou	
Rudisill, (1 mile s. of Louise, E 8) Catawba			Maiden, 20	Sou	
Ruffin, ● Rockingham		B 12	115a	Sou	
Rugby, (2½ miles e. of Horseshoe, E 5) Henderson			Horseshoe, 121	Sou	
Ruggles, (mail to Halifax) Halifax		B 17	5a	Sou	
Rummages, (mail to Albemarle) Stanly			115k, l	Sou	
Rumalhall, ● Forsyth		C 10	5, 16, 115g	Sou	42
Rushing, Union		F 10	Peachland, 112	Sou	

TOWN.	COUNTY.	INDEX.	RAILWAY, or, if not on a Railroad, nearest station.	EX.	POP.
Russ, Surry		B 9	Crutchfield, 115		
Russell, (mail to Gulf) Chatham		D 3	80		
[illegible]		[illegible]	Chinagrove, 115		
Rosselville, (3 miles s. of Polkton, F 10) Anson			Polkton, 112		×
Ruth, Forsyth		[illegible]	Salem Chapel		×
[illegible]		[illegible]	[illegible]		×
Rutherfordton					×
Rutherwood, Watauga		[illegible]	Blowing Rock, 10		×
Ryan, Robeson		[illegible]	Millprong, 100		×
Ryland, (Chowan		[illegible]	120	Sou	29
Saddle, (5½ miles s. of Ennice, B 9) Alleghany					×
Saddletree, Robeson		[illegible]			×
Sadler, Rockingham		[illegible]			×
Safe, Duplin		[illegible]	Warsaw		×
Saginaw, (3½ miles [illegible]		[illegible]	Montezuma, 50		163
Sago, Mecklenburg		E 9	112e		×
Salus, Lincoln		[illegible]	Lincolnton, 112		×
Saint Charles, (mail to Connor) Johnston		D [illegible]			
Saint Elmo, (mail to Battleboro) Nash		[illegible]			
Saint John, Richmond		[illegible]			
Saint Joseph, (mail to [illegible]) Wayne		[illegible]			
Saint Jude, Watauga		[illegible]			
Saint Lawrence, Chatham		[illegible]			
Saint Lewis, Edgecombe		[illegible]			
Saint Pauls, Robeson		[illegible]			
Saint Phillip, Brunswick		[illegible]	208, 250		
Salem, (station Winston-Salem, O.) ● Forsyth			See Winston Salem		
Salemburg, (2 miles [illegible] ville, F 14) Sampson		[illegible]			
Salem Chapel, Forsyth		[illegible]			
Salem Church, Randolph		D [illegible]	Ashboro, 1, 80, 115		
Salemfork, (4 miles w. of [illegible] B 9) Surry		[illegible]			
Salisbury, 3 banks, ● [illegible]		[illegible]	115a, k, n		
Sallie Archer, (mail to Tunis) [illegible]		[illegible]			
Saluda, ● Polk		[illegible]			
Sandy [illegible]		[illegible]			
[illegible] D 22) Dare			Rodanthe, 228		
Sampson, (3 miles [illegible] Mills, F 11) Richmond			Hoffman, 45, 112	Sou	
Samuel, (9 miles w. of Pilot mountain, B 10) Surry			Pilotmountain, 115		
Sandbluff, Bladen		[illegible]	206		
Sandifer, Mecklenburg		[illegible]			
Sandy Mush		[illegible]	Cranberry, 26, 50		
[illegible]		[illegible]			
Sandy [illegible]		[illegible]			
Sandygrove, Alamance		[illegible]			
Sandymush, Buncombe		D 4	Alexander, 115		
[illegible]		B 10	Madison, 60, 1		
Sandysprings, Pitt		E 6	Rutherfordton, 110, 1		
Sanford, 1 bank, ● Moore		F 13	112e		
Sans Souci, Bertie		[illegible]			
Sapona, Davidson		D 10	Linwood, 115		
Sapphire, (4 miles n. w. of Hogback Valley, F 4) ● Jackson					
Saratoga, Wilson		[illegible]			
Sardis, Mecklenburg		[illegible]			
Sarecta, Duplin		F 16	Magnolia, 5	Sou	×
Sarem, Gates		B 19	5d, 115e	Sou	
Satterwhite, Granville		B 14	Stovall, 11		
Saulston, Wayne		E 16	See Goldsboro		
Saunders, (2½ miles [illegible] Julian, C 11) Cabarrus			Julian, 115		
Saw, Rowan		D 10	Chinagrove		
Sawmill, Caldwell		D 5	20		
Sawyersville, Randolph		D 11	Ashboro, 1, 80		
Savapahaw, Alamance		C 13	Mebane, 115		
Saxon, Stokes		B 11	Madison, 60, 115		
Scales Ville, Guilford		C 11	Summerfield, 11		
Scaly, Macon		F 3	Sylva, 115		
Schley, (4 miles s. w. of Carolina Institute, C 13) Orange					
Science, Randolph		[illegible]			
Scotland Neck, 1 bank, ● Halifax		[illegible]			
Scott, (P. O. name Mercer) Warren		[illegible]			
Scotts, Iredell		[illegible]			
Scottsfork, (mail to Alice) Jackson		E 3			
Scotts Hill, Pender		H 16			
[illegible]		[illegible]	Warsaw		
Scranton, ● Hyde		[illegible]			
Scuppernong, Washington		B 19	[illegible]		
Seaboard, ● Northampton		[illegible]			
Seaboard and Roanoke Junction, (mail to Garysburg) Northampton					
Seagle, (mail to Maiden) Lincoln		[illegible]			
Seagrove, (7 miles s. of Ulah, D 11) Randolph					
Sears, (mail to University Station) [illegible]					
Seaside, (6 miles w. of Shallotte, I 15) Brunswick			Southport, 208, 250		
Sedges Garden, Forsyth		[illegible]			
Selma, (mail to Brevard) [illegible]		[illegible]			
Selma, ● Johnston		E 15	5b, 115c, w	Sou	816
Semora, Caswell		[illegible]			
Senia, Mitchell		[illegible]			
Sesson, (3 miles w. of Brompton, G 14) Robeson		[illegible]			
Settle, Iredell		[illegible]			
Sevensprings, ● Wayne		[illegible]			
Severn, Northampton		[illegible]			
Seward, (2½ miles w. of Bethania, C 10) Forsyth					
Sextons, (mail to Yancey) Wake		[illegible]			
[illegible]		[illegible]			
[illegible]		[illegible]	Warsaw		
[illegible]		[illegible]			
Shadrach, (4 miles [illegible] Warren)		B 16	Warrenton, 1		
Shallotte, Brunswick		J 15	Southport, 208, 250		149
Shallowford, Alamance		[illegible]	Burlington, 115		
Shamrock, Mecklenburg		[illegible]	Charlotte, 112, 115		
Shankle, Stanly		E 11	Norwood, 115		
Shannon, (R. R. name *Shandon*) ● [illegible]		[illegible]			215
Sharon, Cleveland		[illegible]			
Sharon, (mail to Wilson) Wilson		[illegible]			
Sharp, (mail to Fitzgerald) Rockingham		B [illegible]	0	Sou	
[illegible]		[illegible]	5b, 115		
[illegible]		[illegible]			
Shawboro, Currituck		B 20	5b, 115		56
Shawnee, (Catawba		D 8	Catawba, 1		19
Shaws Mills, Guilford		[illegible]	Gibsonville, 115		6
Sheldon, (9 miles n. w. of Mocksville, D 10) Davie			Mocksville, 115	Sou	
Shelby, 1 bank, ● [illegible]		[illegible]			1,574
Shell Landing, (mail to Springhill) Northampton		C 18	Springhill, 5		
Shelton, Surry		B 10	Mountairy		
Shepherds, (P. O. name Granitehill) Iredell		D 9			
Sherrills Ford, Catawba		D 9	[illegible]		
Sherwood, Cumberland		I 11	Fayetteville		
Sheva, Mecklenburg		E 9	Caldwells, 11		
Shiloh, Camden		B 20	Camden, 58, 230	Sou	49
Shiloh, (mail to [illegible]) [illegible]		D 17	Tarboro, 5, 22		
Shine, Greene		E 16	Snowhill, 210		
[illegible]		D 9	Granitehill, 1		
Shoals, Surry		[illegible]			
Shocco, Warren		B 16	Warrenton, 122		
Shooting Creek, Clay		F 2	Andrews, 115		
Shope, Buncombe		D 6	Swannanoa, 1		
Shopton, (2½ miles s. w. [illegible] F 9) Mecklenburg			Lake [illegible]		
Shore, Yadkin		C 9	Shoals, 115		
Shortoff, Macon		F 3	Sylva, 115		
Shotwell, (mail to Raleigh) Wake		D 14	Raleigh, 112, 11		26
Shoups Ford, Burke		D 7	Connellys Springs		
Shulls Mills, Watauga		C 7	Blowing Rock, 5		
Siloney, (3 miles s. of Greenlees, D 6) McDowell			*Greenlee Station*, 115		
Sidney, Beaufort		E 19	Belleport, 58, 226		
Siddle, (mail to Mount Moriah) Iredell					
Sigma, Iredell		[illegible]			
Silasrock, Ashe		B [illegible]	Wilkesboro,	Sou	54
Siler City, ● Chatham		D 13	115f		140
Silkhope, Chatham		D 13	Siler City, 11		
Siloam, Surry		B 9	115g		29
Silver Stanly		E [illegible]	Norwood, 115		
Silver City, (mail to Lake Waccamaw) Kin		[illegible]			
Silverdale, Onslow		[illegible]			63
Silverhill, Davidson		D 10	Lexington		79
Silvertown, (3 miles [illegible] Moretz, C 7) Watauga			Wilkesboro, 115		
Sim, Robeson		[illegible]	Lumberton, 112		
Simmongrove, Chatham		D 11	Siler City, 115		
Simpsons Store, Rockingham		B [illegible]	Rockysprings, 115		16
Sinclair, (7 miles [illegible] B 5) Wilkes		F 30	Marshville, 112		
[illegible]		[illegible]	Wilkesboro		
Sinaw, Yancey		C 6	Marshall, 115	Sou	
Sisco, (R. R. name *Hoke*) [illegible] Wake		D 14	17		
Sitton, Henderson		E 7	Horseshoe, 121	Sou	
Sixforks, (r. f. d. from Raleigh) Wake		C 14	Millbrook, 112		29
Sixruns, Sampson		F 17	Turkey	Sou	
Sixty One Mile Siding, (mail to Vass) Moore			112	Sou	

TOWN.	COUNTY.	INDEX.	RAILWAY, or, if not on a Railroad, nearest station.	EX.	POP.
Skeenah, (mail to Franklin) Macon		F 3	Sylva, 115	Sou	×
Skinnersville, Washington		C 20	See Mackey Ferry		19
Skyco, (3 miles s. of Marion, [illegible]					
● [illegible]		[illegible]			29
Skyland, ● [illegible]		[illegible]			×
[illegible]		[illegible]			
F 6) Polk		[illegible]			×
Sladesville, ● Hyde		[illegible]			103
Slate, Stokes		B 1			
Slate Creek, (mail to Seven-springs) Wayne		E 16			×
Sligo, (3 miles w. of Currituck, F 20) Currituck					42
Sloan, Duplin		[illegible]			16
Sloan, (P. O. name [illegible]) Alexander		[illegible]			49
Sloop Point, (3 miles [illegible] *coombs*) Pender		[illegible]	5p	Sou	
Small, (3 miles w. of Idalia, E 18) Beaufort			See Newbern		×
Smith, Stokes		B 1	Mountairy, 53, 115		×
Smithfield, 1 bank, ● Johnston		E 1	5b, k, 214, 218, 222		764
Smithgrove, Davie		C 10	Cornatzer, 115		181
Smiths, (mail to Bowles) Wilkes			115g		
Smiths Ford, Cabarrus		E 9	Harrisburg		
Smyrna, Carteret		G 19	Morehead City		129
Snapp, Gaston			Bessemer City, 1		
Sneed, Scotland			Laurelhill, 112		
[illegible]		[illegible]			
[illegible]		[illegible]	McFarlan, 5		
Sneads Ferry, Onslow		[illegible]	24		26
Snowcamp, Alamance					104
Snowcreek, Iredell					
Snowden, ● Currituck		[illegible]			3
Snowhill, ● Greene		[illegible]			105
Soapstone Mount, Randolph					19
Sodafull, Watauga					
[illegible]		[illegible]	Stackhouse, 115		
Solitude, Ashe		[illegible] 7	Wilkesboro, 115		
Solo, (mail to Todd) Watauga		[illegible] 7	Wilkesboro, 115		
Somerset, Chowan		[illegible] 20	See Edenton		
Sonoma, Haywood		[illegible]			
Sophia, Randolph					
Soundside, (4 miles n. e. of Columbia, C 20) Tyrrell					
South Baltimore, Bune					
Southcreek, ● Beaufort					
Southern Pines, 1 bank ● Moore, F 12					
South Gaston, (R. R. name *Gaston*) ● [illegible]		[illegible]	115a		
South Lowell, Durham		[illegible] 3	Bahama, 60		
South Mills, ● Camden		[illegible]	Camden, 58, 230		
Southpoint, Gaston		[illegible] 8	Belmont, 115		
Southport, ● Brunswick		[illegible]	208, 250	Sou	
South River, Rowan		[illegible]	Salisbury, 115	Sou	
South Rocky Mount Junction, (mail to Rocky Mount) Edgecomb			5b, d, 115c		
[illegible] (mail to Celoni) Yancey		[illegible]			×
South Rockymount, (mail to Rockymount) Edgecombe		C 16	5b, d		×
South Toms, (mail to Tunis) Hertford			5		
South Wind Shore, Anson					151
South Washington, Pender		[illegible]			39
Southwood, Bladen		H 15	Hicks		×
Sparkling, Catawba					
Catawba					
Sparkman, Onslow		[illegible]			
Sparta, ● Alleghany		[illegible]			501
Spear, Mitchell		[illegible]			
Speed, Edgecombe		[illegible]			26
Speedwell, (2 miles [illegible] bee, E 4) Jackson		[illegible]			29
Speights Bridge, ● Greene		[illegible]			×
Spencer, (6 miles w. of Tradinford, D 10) ● Rowan		[illegible]			243
Spencerville, Moore					
Spero, Randolph					×
Speyland, (mail to Yancey)		[illegible]			
Spies, (3 miles [illegible] Moore		[illegible]	Swinton, 10		×
Spillman, Yadkin		C 10	Shoals, 115		×
Spilona, Johnston		E 14	Smithfield		×
Splendor, Henderson		[illegible]			×
Split Mountain, Haywood		[illegible]			×
Spontsprings, Harnett		[illegible]			
Sprauls, Montgomery					
Spray, ● Rockingham					
Spring, (6 miles s. e. of Mocksville, D 9, Iredell			Moorsville, 115		
Springcreek, Madison		[illegible]	Marshall, 115		
Springdale, Haywood					
Springer, Onslow					
Springers, (mail to Lake Waccamaw) Columbus		[illegible]			
Springfield, Wilkes					
Springhill, Halifax					
Springhope, 1 bank, ● [illegible]		[illegible]			
Springville, (mail to Concord) Cabarrus		E 9			
Sprinkle, (2 miles s. e. of Yadkinville, C 9) Yadkin			Rockford, 115		
Sprucepine, Mitchell		[illegible] 6	Marion, 110, 115		
Spurrier, Mecklenburg		E 9	Pawcreek, 112		
Squires, (3½ miles n. e. of Tolesville, G 13) Bladen					
Stacey, (mail to Ruffin) [illegible]		[illegible]	115a		
Stackhouse, Madison		[illegible]	115g		
Stagville, Durham		[illegible]	Bahama, 60		
Stainback			Mebane, 115		
Staley, Randolph					
Stallings, Franklin		C 16	Louisburg, 112	Sou	
Standard, (9 miles w. [illegible] ville, D 17) Pitt			Greenville, 5, 8		
Stanhope, Nash		[illegible]			
Stanley, (R. R. name *Stanly Creek*) ● [illegible]		[illegible]			
Stanton, (3 miles s. w. [illegible] C 8) Wilkes			Wilkesboro, 115		
Stantonsburg, Wilson		[illegible]	Wilson, 5, 210		
Star, ● Montgomery		[illegible]	5a		
Starlight, (7 miles s. e. of Newton Grove, F 15) Wayne			Mt. Olive		
Starsburg, Cumberland		G 14	Stedman, 5		
Startown, Catawba		D 8	Newton, 20, 115	Sou	
Stateroad, ● Surry		B 9	Elkin, 115		
Statesville, 1 bank, ● [illegible]		[illegible]	115l, n		
Statons, (mail to House) Pitt		[illegible]			
Steccah, Graham					
Stedman, Cumberland					
Steeds, (2 miles s. of Asbury, F 1) Montgomery		[illegible]	Asbury, 1		
Steedsville, (mail to Henderson) Vance		B 15	Henderson, 112, 115		
Steelcreek, Mecklenburg		[illegible]	Griffith, 115		
Stekoah, Graham		[illegible]			
Stella, Carteret		[illegible]	Maysville, 5		
Stem, ● Granville		B [illegible]	115e		
Stewart House, (mail to Fairfield) Hyde		[illegible]	Swanquarter, 228		
Stephenson, Johnston		[illegible]	Smithfield, 5, 214, 218		
Sterling, Robeson		[illegible]	Hub, 5, 12, 18		
Stevens, Union		F 9	Indiantrail, 112	Sou	
Stewart, Scotland		G 12	5b, 16d		
Stewarts Academy, (mail to Benson) Harnett		E 15			
Stewarts Station, (mail to Bernard) Madison					
Stier, Cleveland		E 7	[illegible]		
Stock, (mail to Ray) Madison		D 5	Marshall, 115		
Stocksville, Buncombe		[illegible] 5	Marshall, 115		
Stokes, (8 miles s. s. of Pitt, D 18) Pitt					
Stokesdale, Guilford					
Stone Mountain, McDowell		[illegible]			
Stoneville, ● Rockingham		[illegible]			
Stonewall, ● Pamlico			See Newbern		
Stonycreek, Caswell		[illegible]	Benaja, 115		
Stonyfork, Watauga		[illegible]	Wilkesboro, 115		
Stony Hill, (mail to Pleasant Hill) Wilkes		[illegible]	Wilkesboro, 115		
Stonyknoll, Surry		[illegible]			
Stonypoint, (R. R. name *Sloan*) Alexander		D 9			49
Stonyridge, Surry		B 10	Culler,		
Stophel, (3½ miles n. e. of Troutmans, D 9) Iredell			Troutmans, 115		×
Stork, (2½ miles s. e. of Tysor Mills, D 12) Chatham			Osgood, 112		
Stout, Union		F 9	112e		×
Stovall, ● Granville		[illegible]			16
Strabane, Lenoir		[illegible]	Lagrange, 5		
Straits, Carteret		G 19	Morehead City, 7		
Stratford, (3 miles s. of Anna, B 9) Alleghany			Wilkesboro, 115	Sou	
Straw, ● Wilkes		C 9	Wilkesboro, 115	Sou	
Strickland, (mail to Finch) Nash		D 16	Springhope, 5	Sou	
Strieby, Randolph		E 11	Asbury, 1	Sou	
Stubbs, Cleveland		E 8	112e	Sou	
Stumpsound, Onslow		G 17	*Pearmit*, 5	Sou	
Stumpypoint, Dare		D 21	Manteo, 226, 228		
Sturgills, Ashe		B 8	Wilkesboro, 115	Sou	
Suburb, (9 miles w. [illegible] I 16) Brunswick			Southport, 208, 250		
Success, (mail to [illegible] combe)		D 5	Asheville, 115, 150	Sou	
Sue, (3 miles [illegible] H 14) Columbus			Vineland, 5	Sou	
Sugarcreek, (2½ miles n. e. of Charlotte, E 9) Mecklenburg			Charlotte, 112, 115		
Sugargrove, Watauga		B 6	Elkpark, 26		49
Sugarhill, McDowell		F 6	Nealsville, 110		
Sult, Cherokee		[illegible]	Ranger, 3		
Sulphur Springs, (P. O. name Acton, B [illegible])		D 5	115o	Sou	

Sou., Southern Ex.

TOWN.	COUNTY.	INDEX.	RAILWAY, or, if not on a Railroad, nearest station.	EX.	POP.
Sulphur Springs, Montgomery		E 1	Candor, 1		✓
Summerfield, ●	Guilford	C 11	115*d*.....	Sou	39
Summerville,	Harnett	E 14	Swann Sta., 5.		×
Sunamit, (mail to Newsom) Halifax			120.		×
Summit, (mail to South Gaston) Northampton		B 17	S. Gaston, 112		×
Summit, Wilkes		B 8	Wilkesboro, 115.		×
Sumner, (mail to Salisbury) Rowan					×
Sumner, ●	Guilford	C 11	Pleasant Garden, 115	Sou	×
Sun, (5 miles e. of Wilson, D 16) Wilson			Wilson, 5, 210	Sou	×
Sunbury, ●	Gates	B 19	120	Sou	163
Sunny, (mail to Columbia) Tyrrell		C 20	Columbia, 226		×
Sunnyside,	Rowan	E 9	Chinagrove, 115		×
Sunset, (7 miles n. w. of Oxford, B 15)	Granville		Oxford, 115		×
Sunshine,	Rutherford		Bostic, 112.		×
Supply,	Brunswick		Southport, 208, 250		29
Surl, Person		B 13	Timberlake, 60		×
Surry, (3 miles w. of Rockford, B 10)	Surry				×
Susan, (4 miles s. of West Jefferson, B 10)	Stokes		Forge, 115		×
Sussex,	Ashe	B 8	Wilkesboro, 115		×
Sutherlands,	Ashe		Wilkesboro, 115.		29
Sutphin, (5 miles s. w. of Saxapahaw, C 13)	Alamance		Siler City, 1		27
Sutton,	Franklin	C 15	Youngsville,		×
Swain,	Swain	B. 2	Bryson City, 11		×
Swanecreek,	Yadkin	C 9	Elkin, 115		×
Swannanoa,	Buncombe	D 5	115*n*...		9
Swannanoa Tunnel, (mail to Blackmountain)	Buncombe	D 6	115*n*....		×
Swanner,	Alexander	C 8			×
Swann Station, ●	Moore	E 13		Sou	129
Swanquarter,	Hyde	E 19			[illegible]
Swansboro, ●	Onslow	G 18	Maysville		[illegible]
Sweet Home,	Iredell	D 8	Scotts, 11		
Sweetwater,	Watauga	B 6	Elkpark 9		79
Swepsonville,	Alamance	C 12	Graham, 115	Sou	46
Swift Island,	Montgomery	E 11	Albemarle, 115..		
Swindell, (4 miles n. e. of Swanquarter, E 19)	Hyde		Swanquarter, 228		
Swinnett, (mail to Swanquarter) Hyde					16
Swint[illegible] (R. R. name *Swinson*) Moore		E 2	140		
[illegible] (mail to Wrightsville) New Hanover		H	Wrightsville, 128	Sou	
[illegible] (mail to Enfield) Halifax		I 17	Enfield.		
Sylva, ●	Jackson	F 2	225	Sou	[illegible]
[illegible] (mail to Raleigh) Wake					
Sylvester,	Alamance	D			

T

TOWN.	COUNTY.	INDEX.	RAILWAY, or, if not on a Railroad, nearest station.	EX.	POP.
Tabernacle,	Guilford		Climax, 115....		[illegible]
Tablerock,	Burke	I 7	Morganton, 115..		29
Tabor, (R. R. name *Mt. Tabor*)					
Talbot, (10 miles w. of Wilson, D 16)	Wilson		Wilson, 5, 210	Sou	×
Talmage, (4½ miles [illegible] ings, C 8)	Iredell		Mocksville, 115..		×
Tampa,	Mecklenburg		Matthews, 112		×
Tarboro, 2 banks, ●	Edgecombe	D 17	*5d*, *l*, 41, 115*w*, 228		4,499
Tarboro Junction, (mail to Tarboro)	Edgecombe		*5d*, 115*w*.		
Tarheel,	Bladen	G 14	206		57
Tar Landing,	Onslow	G 17	Jacksonville, 224	Sou	17
Tar River,	Granville	C 15		Sou	103
Taylor, ●	Wilson	D 15	Wilson, 5, 210.	Sou	×
Taylors, (mail to S. Washington) Pender		G 16	S. Washington	Sou	
Taylors Bridge,	Sampson	F 17	Magnolia, 5	Sou	
Taylorsville, ●	Alexander	C 8	115*l*	Sou	11[illegible]
Teachey's,	Duplin				
Teague,	Haywood	H 4	Waynesville, 5	Sou	
Teagues, (mail to Shoals)	Surry			Sou	
Teck, (6 miles s. of Oldfort, D 6)	McDowell			Sou	
Teer,	Orange			Sou	
Telephone,	Person		Woodsdale, 12		7
Temple, (mail to [illegible])	Wake		Neuse, 112.	Sou	
Tempting,	Moore		Sanford, 112.	Sou	
Tennyson,	Davie		Mocksville, 115	Sou	
Terra Cotta, (mail to Pomona)				Sou	
Terrapin, (4½ miles [illegible] of Valley Hall, B 16)				Sou	
[illegible]					
Terrell, (2 miles s. of Sherrills Ford, D 9)	Catawba		Mooresville, 115	Sou	
Tesente, (mail to Otto)	Macon		Sylva, 115.	Sou	
Thagardville,	Moore	E 13	Vass, 112..	Sou	
Tharon, (3½ miles n. of Benhaville, F 16)	Duplin		Magnolia 5	Sou	
Thaxton, ●	Ashe	B 7	Wilkesboro, 11	Sou	
The Bluff, (mail to [illegible])	Hyde				
Thelma, (5 miles s. of [illegible] B 17)	Halifax			Sou	
Thermal City,	Rutherford			Sou	
Thomas, (3 miles n. of Maitland, F 15)	Sampson		Parkersburg, 5	Son	
Thomas, (mail to [illegible])	Northampton		Garysburg, 5, 112	Sou	×
Thomasville, 1 bank, ●	[illegible]		115*a*..	Sou	751
Thompson, (mail to [illegible])	Alleghany	B 9	Elkin, 115	Sou	×
Thompsonville,	Rockingham	B 12	Benaja, 115	Sou	17
Thoms Mill, (mail to Greensboro)	Guilford	C 12	Greensboro, 115	Sou	×
Threelevis, (R. R. name [illegible])	Yancey	D 6	Marion, 110, 115	Sou	×
Thurman,	Craven	E 18	7	Sou	×
Thurston, (6 miles e. of Bethel, D 8)	Alexander		Taylorsville, 115	Sou	×
Tices, (mail to Winston)	Forsyth			Sou	×
Tiger,	Rutherford		Bostic, 112	Sou	×
Tilden,	Yadkin		Power	Sou	×
Tillery, ●	Halifax	B 17		Sou	258
Tillman,	Chatham		Harpersfields, 8		×
Timberlake,	Person	B 13		Sou	21
Timberland,	Cumberland		Manchester, 2		×
Timothy,	Sampson		Dunn, 5	Sou	×
Tippecanoe,	Sampson		Dunn, 5	Sou	×
Tipton,	Transylvania		Brevard, 125	Sou	×
Tise, (mail to Daisy)	Forsyth			Sou	×
Tobaccoville,	Forsyth			Sou	37
Todd,	Ashe	B 7	Wilkesboro, 11	Sou	23
Tolarsville,	Robeson	G 1	Rennert, 5	Sou	18
Tolers, (8 miles n. of Hillsboro, C 13)	Orange		Hillsboro, 115	Sou	×
Tolucca,	Cleveland		Cherryville, 112.	Sou	×
Tomahawk,	Sampson		5*a*	Sou	×
Tomereek,	McDowell	D		Sou	×
Tomotla,	Cherokee			Sou	×
Tony,	Caswell			Sou	
Topia,	Alleghany			Sou	
Topnot, (3 miles n. of Bigger, B 12)	Caswell			Sou	
Topsail Sound, (R. R. name *Annandale*)	Pender	H 7		Sou	
Topton, (mail to Jarrett)				Sou	
Towncreek,	Brunswick				
Townsend, (3 miles n. w. of Howellsville, G 13)	Robeson			Sou	×
Towson, (mail to Raeford)	Robeson				
Toxaway,	Transylvania			Sou	×
Tracadia,	Yadkin			Sou	×
Tracy,	Watauga	B 7	Wilkesboro, 115.	Sou	
Tradingford,	Rowan		Salisbury, 115.	Sou	×
Trailbranch,	Madison			Sou	
Transon, (2 miles w. of Lake springs, B 8)	Ashe			Sou	×
Trantus,	Martin				
Traphill, ●	Wilkes			Sou	89
Treetop,	Ashe			Sou	×
Treland, (mail to Lenoir)					×
Trenton, ●	Jones				38
Triangle,	Lincoln		Iron Sta., 1	Sou	79
Tribby, (6 miles n. e. of Roxboro, B 13)	Person		Roxboro, 60.		
Trinity, ●	Randolph			Sou	
Trinity Park,	Durham				
Trio,	Rutherford				×
Triplett,	Watauga				×
Trist, (mail to Rockford)	Surry			Sou	×
Troutville, (5 miles s. of Bosley, B 19)	Gates		120	Sou	6
Trout, (3 miles s. of Creston, B 7)	Ashe		Wilkesboro, 115	Sou	×
Troublesome, ●	[illegible]			Sou	163
Trophy, (mail to New London)	Stanly			Sou	×
Troy, ●	Montgomery			Sou	875
Troy Junction, (P. O. name Biscoe)	Montgomery	E 12	1*a*, *b*, 40	Sou	×
Trueblood,	Harnett	E 14	Dunn, 5	Sou	×
Trueviine, (2 miles e. of Saulston, E 16)	Wayne		See Goldsboro		×
Trust, (3 miles s. of Spring Creek, D 4)	Madison		Marshall, 115..	Sou	×
Truth,	Chatham	E 11	Merryoaks, 112.	Sou	×
Tryon, ●	Polk	I 2	115*p*..	Sou	324
Tuckahoe,	Jones	E 17	Dover, 7, 35.	Sou	×
Tuckaseigee,	Jackson	I 2	Sylva, 115.	Sou	×
Tulla,	Cabarrus	E 9	Concord, 115	Sou	×
Tulip,	Stokes	B 9	Pilotmountain, 115	Sou	×
Tulls,	Currituck	B 2	202		7
Tulula, (6¼ miles w. of Graham, E 2)	Graham		Graham, 115	Sou	×

TOWN.	COUNTY.	INDEX.	RAILWAY, or, if not on a Railroad, nearest station.	EX.	POP.
Tunis, ●	Hertford		B 18 *5d*, 115*w*, 200, 226*a*		[illegible]
Turkey,	Sampson		F 16 *5l*.		×
Turkey Cove, (mail to Marion)	McDowell		Marion, 110, 115		×
Turlington,	Harnett				×
Turnage, (R. R. name *Middlefield*)	Edgecombe				7
Turners,	Polk				
Turnersburg,	Iredell				83
Turners Hill, (mail to Fayetteville)	Cumberland				×
Turners Mountain,	Surry				×
Turnpike,	Buncombe			Sou	×
Turtletown,	Cherokee				×
Tuscarora, ●	Craven				×
Tuscola,	Haywood			Sou	×
Tuskeegee, (mail to Dorsey)	Graham		Bushnell, 115.		×
Tusquitee, ●	Clay				×
Tuttles, (3½ miles n. of Walnutcove, C 10)	Stokes		Walnutcove, 60		×
Tweed,	Buncombe		Fletcher, 115.		×
			Andrews, 115.		×
Twitty,	Rutherford		Rutherfordton, 110, 11		×
Tyner,	Chowan		C 19 Woodley, 120, 200, 216		37
Tyra,	Moore		E 11 Biscoe, 1, 40.		✓
Tyro Shops,	Davidson		D 10 Linwood, 115.		36
Tysor Mills,	Chatham		D 12 Gulf, 16, 40, 80.		6

U

TOWN.	COUNTY.	INDEX.	RAILWAY, or, if not on a Railroad, nearest station.	EX.	POP.
Ulah,	Randolph				7
[illegible] river, C 14)	Durham				
Unaka, ●	Cherokee				×
Uneas, (4½ miles e of Derita, E 9)	Mecklenburg				×
Underwood, (3 miles n. of Gilbert, E 13)	Moore				✓
Union, ●	Hertford				176
Union City, (P. O. name Ashpole)	Robeson				132
Unionhope,	Nash				✓
Union Mills,					
Cuba, E 8)	Rutherford				✓
Unity,	Mecklenburg		Burlington, 115.	Sou	47
University Station, ●	Orange				✓
Uno, (4 miles n. e. of Henderson, E 5)	Henderson		Hendersonville, 115, 121.		✓
Upland, (mail to Gulf)	Chatham	D 13	80.		
Upton,	Caldwell	C 7	Blowing Rock		
Upward,	Henderson	E 6	Flatrock, 115		
Utee,	Rutherford	E 6	Gilkey, 110.		
Uwharie,	Montgomery	E 11	Albemarle, 115		

V

TOWN.	COUNTY.	INDEX.	RAILWAY, or, if not on a Railroad, nearest station.	EX.	POP.
Valdese, (8 miles e. of Morganton, D 7)	Burke			Sou	×
Valle Cruces, ●		7	Cranberry, 26, 5		×
[illegible]			Cranberry, 26, 50		×
Valley River Tunnel, (mail to Andrews)	Cherokee				×
Vance,	Iredell	D 9	Statesville, 115.		×
Vanclevburg, ●	Person		8, 245		×
Vandalia,	Guilford		*5d*, *e*, 156		×
Vandemere,	Pamlico		196 See Newbern.		169
Vander,	Cumberland		14 *5s*, 162		×
Vanley, (mail to Dobson)	Surry		Crutchfield, 115.		×
Vann, (3 miles n.w of Winchester, [illegible])	Union		Potter, 112.		×
Vannoy,	Wilkes	B 8	Wilkesboro, 11		×
Vanteen,	Wake	C 14	Wyatt, 110		×
[illegible]					
Variety Grove, (mail to [illegible])	Davidson		Lexington, 5		×
Vass, ●			Taylorsville, 11		26
Vass Mills			112		17
Vaughan,	Warren	E 22			37
Vega, (mail to Clinton)	Sampson	F 15	C		×
Velna,	Randolph	D 12	Orchill, 115.		×
Venable	Stokes	B 9	Crutchfield		×
Veni,	Halifax	C 17	Enfield, 5		×
[illegible]			Wilkesboro, 1		8
[illegible]			Salisbury, 115		
[illegible] (2½ miles n. of [illegible])			Wilkesboro, 115.		
Versailles, (3½ miles s. of Davidsonville, B 10)	Davidson		Linwood, 115.		
Verona,	Onslow	G 7	*5a*, 224		1
Vestbrook, (mail to Kelly)	Bladen	H 15			
Vests,	Cherokee	F			
Vera, ● (R. R. name *Bethel*)	Wake		Neuse, 1		
Viands, (9 miles [illegible] Wilkesboro, C 9)	Wilkes		Wilkesboro, 115	Sou	
Vicksboro, (6 miles n. e. of Epsom, B 15)	Warren		Henderson, 112, 11		
Victor,	Moore	E	Cameron, 22, 112.	Sou	
Victoria, (4 miles [illegible] Macon)					
Vienna,	Forsyth		Winston Salem, 60, 11		
Villas, ●	Watauga	B 7	Cranberry, 26		
Villinow,	Moore				
Vincent,	Ataman				
Vinco, (3½ miles n. e. D 4)	Haywood				
Vineland, (R. R. name *Whiteville Station*) ●	Columbus				
Viola, ●	Pender				
Virgil,	Watauga				
Vivian, (3½ miles [illegible] B 19)	Gates		Trotville, 120		
Volinc,	Robeson		Lumberton, 112.		
Vollers, (mail to Raeford)	Robeson				
[illegible]		F 13	Millprong, 100		
Vox, (2½ miles w. of Edsons Crossroads, B 8)	Alleghany				
Vox, (mail to Ronda)	Wilkes				
Vultare, (5 miles n. e. of South Gaston, B 17)	Northampton				

W

TOWN.	COUNTY.	INDEX.	RAILWAY, or, if not on a Railroad, nearest station.	EX.	POP.
Waco,	Cleveland				
Waddells,	Rockingham				
Waddells Ferry, (mail to [illegible])	Bethlehem) Bladen				
Wade,	Cumberland				
Wadesboro, 1 bank, ●	Anson				
Wadsworth,	Montgomery				
Wagoner,	Yadkin		to Wagoner		
[illegible]					
Wahoo, (5 miles w. [illegible] C 8)	Alexander		Taylorsville, 115	Sou	
Wailes, (3½ miles [illegible])					
Wain, ●	Wake				
Wake Forest, ●	Wake				
Wakulla,	Robeson				
[illegible]			15 Southport, 208, 250		
Walbert,					
Walker,					
[illegible]			Hendersonville, 115,		
Walkersville					
Wall, (1½ miles, ●					
Walkup,	Union				
Wallace, ●	Duplin				
Wallis, (2½ miles e. of Mount Way, C 10)	Davidson				
Walnutcove, ●	Stokes				
Walnut Hill, (mail to Crumpler)	Ashe		B 7 Wilkesboro, 115		×
Walnut Grove,	Moore		D 5 Marshall, 1		×
Walter Wade,			E 15 See Goldsboro.		×
[illegible]					
[illegible]					×
[illegible]					×
Walton, (1½ miles e. of Lake Waccamaw, H 11)	Columbus		Lake Waccamaw, 5.		×
Wanchese,	Dare	D 22	226*c*, 32		
Ward, (3 miles w. [illegible] B 8)	Alleghany				
Wardlaw, (4 miles s. e. of Davenport, F 9)	Union		Indiantrail, 112..		×
Ward's Mill,	Onslow	G 17	Jacksonville, 5		×
Warm Springs,		D	Connelly		×
Warlick,		F 2	Murphy, 3, 115.		×
Warren, ●	Warren				92
[illegible]					
[illegible]					
Warrenton, ●	Warren				
Warsaw, ●	Duplin				
Washington, ●	Beaufort				
[illegible]					
Wat[illegible]					
Craven			See Newbern		
Watauga Falls,	Watauga	C 6	Cranberry, 26, 50.		
Watchlin, (4 miles e. of Coinjock, [illegible])	Currituck				
Waterloo,	Union		Potter, 112..		
Waters, (2½ miles [illegible] C 7)	Burke		Lenoir, 10, 15, 20..		
Watkins,	Vance	B	1121		
Watkinsville,	Stokes	B			
Watsonville,	Rowan	D 10	Salisbury, 11		
Watts, (5½ miles n.e. of Statesville, D 9)	Iredell		Statesville, 115		

TOWN.	COUNTY.	INDEX.	RAILWAY, or, if not on a Railroad, nearest station.	EX.	POP.
Waugh, *Iredell*		D 9	Catawba 115	Sou	×
Waxhaw, ●	Union				732
Way, (mail to Richardsons Creek)					
Waycross,	Sampson	F 15	Magnolia		29
Waynesville, 1 bank, ●	Haywood	E 4	115*a*..		307
Wayside,	Swain	F 2	Bryson C		✓
Weasel,	Ashe				✓
Weaversford,	Ashe	B 7	Wilkesboro, 115		✓
Weaverville, ●	Buncombe	D 5	Alexander, 115.		329
Webster, ●	Jackson				263
Weeksville,	Pasquotank				29
Wehutty,	Cherokee				×
Weitz, (mail to Goldsboro)	Wayne		115*c*..		×
Welcome, (mail to Davidson)	Davidson				×
Welcome, (3¼ miles n. of State Road, B 9)	Surry		Elkin, 115..		
Weldon, 1 bank, ●	Halifax	B 16	*5d*, 112*a*, *b*,		
Wellington, (mail to Howard)	Bertie				
Wendell,	Wake	D 15	Forestville, 11		
Wentworth, ●	Rockingham	B 12	Reidsville, 115..		
Wesley, (7 miles w. of Pilotmountain, B 10)	Surry		Pilotmountain, 115.		
Wesser Creek, (mail to [illegible])					
West, (mail to Mollie)	Columbus	I 15	Tabor, 5		
West Asheville, (r. f. d. from Asheville ●	Buncombe		115*n*,*p*.		
Westbrook,	Bladen				×
West Durham, (4½ miles w. of Durham, C 14)	Durham				
Westend, ●	Moore	E 13			×
Western,	Haywood	D 5	Canton,		
Westfield,	Surry	B 10	Forge, 11		
West Hickory,	Catawba				
Westminster,	Guilford	C 11	Jamestown, 115		
West Raleigh, (1 mile n. Raleigh, D 15) ●	Wake				
Westos Mill,	Mac				
Westville,	Harnett	C 13	Manchester, 5		
Whaley, (mail to Harrisburg)	Cabarrus	E 10	Harrisburg, 115.		
Wharf,	Anson	F 11	Norwood, 115..		
Wharton, (1 mile s. e. of Latham, D 18)	Beaufort				
Wheatlan, (6 miles s. creek, E 18)	Beaufort		Southereek, 226		
Wheatmore,	Randolph		Thomasville, 115		
Wheeler,	Ashe		Wilkesboro, 115...		
[illegible]					
Granville		B 14	Stovall, 115..		
[illegible]			*5a*		
[illegible]					
[illegible]					×
[illegible]					×
[illegible]					×

INDEX OF MAPS.

PAGE.
Abyssinia ... 610
Afghanistan ... 593
Africa ... 312
Alabama ... 544
Alaska Ty ... 18
Alberta ... 468
Algeria ... 607
Andorra ... 570
Arabia ... 540
Argentine ... 568
Arizona Ty ... 370
Arkansas ... 338
Armenia ... 598
Asia ... 540
Assiniboia ... 468
Athabasca ... 468
Atlantic Ocean ... 558
Australia ... 550
Austria–
Hungary ... 578
Bahamas ... 526
Baluchistan ... 593
Barbadoes Is ... 551
Belgium ... 576
Bermudas ... 566
Bhutan ... 597
Bokhara ... 593
Bolivia ... 560
Borneo ... 606
Bosnia ... 578
Bourbon Is ... 551
Brazil ... 564
British Col ... 472
British Guiana ... 557
British Honduras ... 522
Bulgaria ... 590
California ... 378-386
Canada ... 514
Cape Colony ... 608
Central Africa ... 604
Central Am ... 522
Ceylon ... 597
Chile ... 568
China ... 596
Cochin-China ... 540
Colombia ... 556
Colorado ... 204
Congo Free State ... 604
Connecticut ... 27
Corea ... 574
Costa Rica ... 523
Crete ... 581
Cuba ... 462
Cyprus ... 591
Delaware ... 85
Denmark ... 582
District of Columbia ... 84
Dutch Guiana ... 557
East Roumelia ... 590
East Indies ... 600
Ecuador ... 556
Egypt ... 610
England ... 572
Europe ... 536
Faroer Is ... 583
Fiji Is ... 551
Florida ... 390
France ... 567
Franklin ... 514
French Guiana ... 557
French Indo-China ... 540
Georgia ... 244
Germany ... 588
Gibraltar ... 570
Great Britain ... 572
Greece ... 575
Greenland ... 583
Guatemala ... 522
Haiti ... 527
Hawaii ... 422
Herzegovina ... 578
Honduras ... 523
Iceland ... 583
Idaho ... 404
Illinois ... 158
India ... 597
Indiana ... 146
Indian Ty ... 362
Iowa ... 168
Ireland ... 580
Italy ... 571
Jamaica ... 526
Japan ... 596
Java ... 602
Kansas ... 190
Kiowatin ... 514
Kentucky ... 246-258
Khiva ... 593
Korea ... 596
Labrador ... 432
Liberia ... 544
Louisiana ... 328
Loyalty Is ... 551
Luxemburg ... 579
Madagascar ... 548
Madeira Is ... 551
Maine ... 10
Maltese Is ... 551
Manitoba ... 464
Maryland ... 84
Massachusetts ... 22
Mauritius Is ... 551
Mexico ... 478
Michigan ... 136
Minnesota ... 224
Mississippi ... 320
Missouri ... 180
Monaco ... 567
Montana ... 392
Montenegro ... 590
Morocco ... 607
Nebraska ... 196
Nepal ... 597
Netherlands ... 579
Nevada ... 374-387
New Brunswick ... 444
New Caledonia Is ... 551
Newfoundland ... 432
New Guinea ... 619
New Hampshire ... 14
New Jersey ... 76
New Mex. Ty ... 366

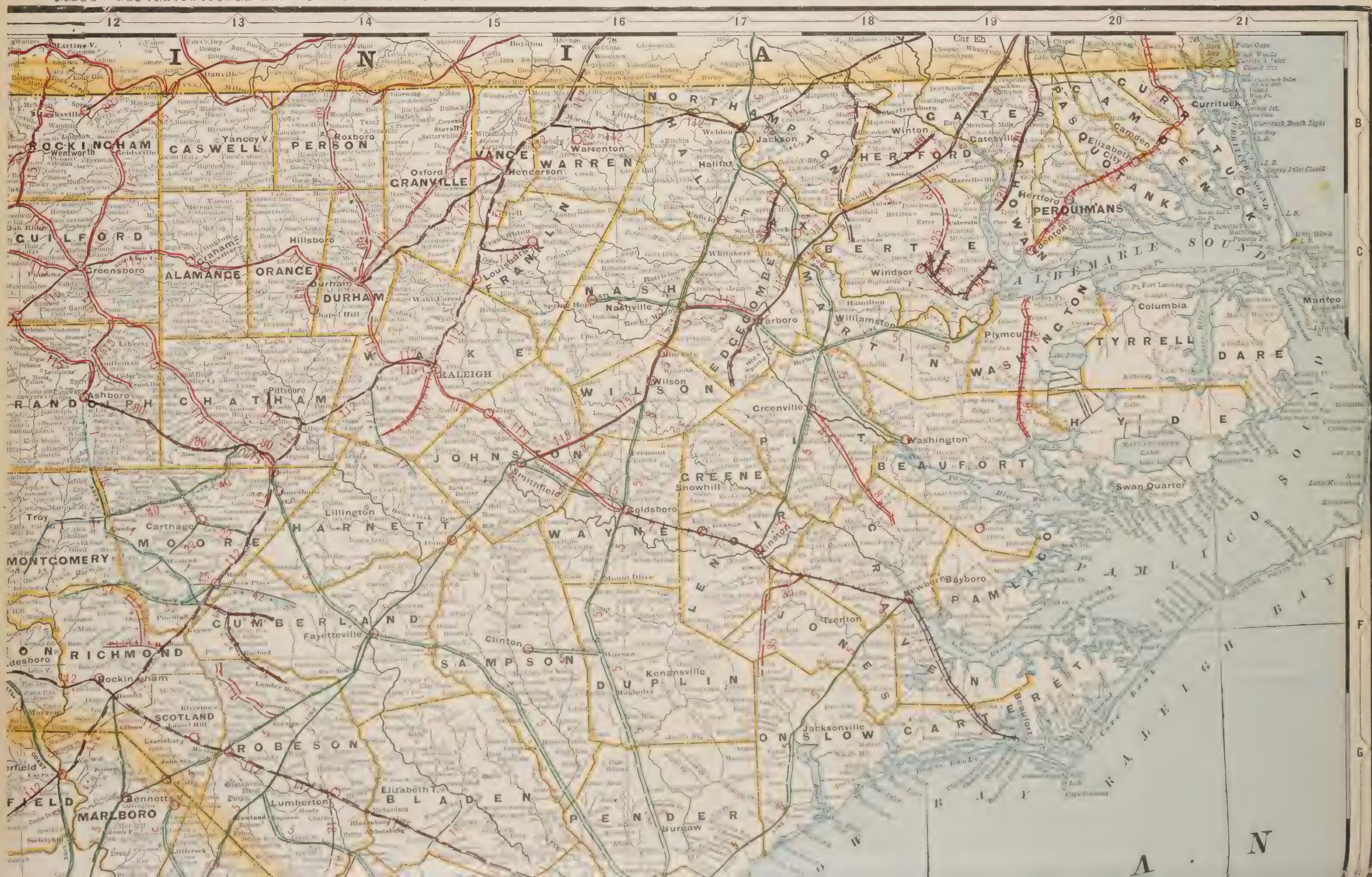
12
13
14
15
16
17
18
19
20
21
B
C
F
G
ROCKINGHAM
CASWELL
PERSON
VANCE
WARREN
GRANVILLE
NORTHAMPTON
HALIFAX
GATES
CURRITUCK
CAMDEN
PASQUOTANK
PERQUIMANS
HERTFORD
BERTIE
GUILFORD
ALAMANCE
ORANGE
DURHAM
FRANKLIN
NASH
EDGECOMBE
MARTIN
ALBEMARLE SOUND
TYRRELL
DARE
WASHINGTON
HYDE
RANDOLPH
CHATHAM
WAKE
RALEIGH
WILSON
PITT
BEAUFORT
JOHNSTON
GREENE
MOORE
HARNETT
WAYNE
LENOIR
PAMLICO
PAMLICO SOUND
MONTGOMERY
CUMBERLAND
RICHMOND
SAMPSON
DUPLIN
JONES
CARTERET
SCOTLAND
ROBESON
ONSLOW
BLADEN
PENDER
MARLBORO
Greensboro
Durham
Raleigh
Wilson
Nashville
Tarboro
Greenville
Washington
Goldsboro
Smithfield
Fayetteville
Clinton
Kenansville
Jacksonville
Newbern
Bayboro
Swan Quarter
Plymouth
Williamston
Windsor
Hertford
Elizabeth City
Currituck
Manteo
Columbia
Lumberton
Elizabeth T.
Rockingham
Laurinburg
Carthage
Troy
Ashboro
Pittsboro
Hillsboro
Roxboro
Oxford
Henderson
Warrenton
Halifax
Weldon
Jackson
Winton
Gatesville
Harrellsville
Edenton
Burgaw
Beaufort
Lillington
Mount Olive
Trenton
Snowhill
Bennetts V.
Marlboro
Society Hill
Drake
Littlerock
Rowland
Pembroke
Red Springs
Maxton
Wadesboro
Morven
Rockingham
Wentworth
Reidsville
Danville
Martins V.
Yancey V.
Roxboro
Louisburg
Tarboro
Williamston
Plymouth
Washington
Swan Quarter
Currituck Beach Light
Cape Hatteras
Cape Lookout
Bogue Inlet
Pamlico Sound
Albemarle Sound
Atlantic Ocean
Pamlico River
Neuse River
Cape Fear River
Roanoke River
Chowan River
Tar River
Roanoke Inlet
Ocracoke Inlet
Hatteras Inlet
Currituck Inlet
Carey Inlet Closed
False Cape
Kitty Hawk
Harbinger
Powells Pt.
Fort Landing
Long Acre Ridge
Cape Lookout
Beaufort
Morehead City
Newbern
Kinston
Goldsboro
Wilson
Tarboro
Greenville
Washington
Plymouth
Williamston
Windsor
Hertford
Elizabeth City
Currituck
Manteo
Columbia
Swan Quarter
Bayboro
Jacksonville
Kenansville
Clinton
Fayetteville
Smithfield
Raleigh
Durham
Greensboro
Hillsboro
Oxford
Henderson
Warrenton
Halifax
Weldon
Jackson
Winton
Gatesville
Harrellsville
Edenton
Burgaw
Beaufort
Lillington
Mount Olive
Trenton
Snowhill
Carthage
Troy
Ashboro
Pittsboro
Roxboro
Danville
Martins V.
Wentworth
Reidsville
Rockingham
Laurinburg
Lumberton
Elizabeth T.

EASTERN PART OF
NORTH AND SOUTH
CAROLINA
SCALE OF MILES
EXPLANATION.
Location of Banking Towns in red, thus: O
Railroads are indicated by numbers and colors, and have the same number and color in every State through which they pass. Express Companies follow Railroad routes. Local Railroad Express operates where no Express is given.
North Carolina, (east half)
1. Aberdeen & Ashboro, Sou. Ex., E 12
2. Aberdeen & Rockfish, F 13
5. Atlantic Coast Line, Sou. Ex., G 13
7. Atlantic & North Carolina, Sou. Ex., F 18
8. Beaufort County Lumber Co., E 18
12. Butters Lumber Co., H 14
16. Cape Fear Lumber Co., G 15
17. Cape Fear & Northern, D 14
18. Carolina Northern, Local Ex., H 13
22. Carthage, Sou. Ex., F 13
24. Cashie & Chowan R. R. & Lumber Co., C 19
30. Danville & Western, Sou. Ex., B 12
35. Dover & South Bend, Sou. Ex., F 15
40. Durham & Charlotte, D 13
41. East Carolina, Sou. Ex., F 15
42. Fayetteville & Albemarle, F 14
45. Hoffman & Troy, F 12
52. Moore County & Western, F 12
55. New Hanover Lumber Co., F 16
56. Norfolk & Southern, Sou. Ex., C 20
60. Norfolk & Western, Sou. Ex., B 14
62. Northampton & Hertford, Sou. Ex., C 18
65. North Carolina Lumber Co., C 17
75. Pinehurst, Local Ex., E 13
78. Raleigh & Cape Fear, D 14
80. Raleigh & Western, D 13
100. Rockingham & Bennettsville, F 13
112. Seaboard Air Line, Sou. Ex., F 12
115. Southern, Sou. Ex., E 6
120. Smithfield & Carolina, Sou. Ex., B 19
122. Warrenton, Sou. Ex., B 16
125. Wellington & Powellsville, Sou. Ex., C 19
128. Wellington Sea Coast, H 16
130. Winton, B 18
Atlantic Coast Line, Sou. Ex., J 10
12. Butters Lumber Co., H 13
22. Charleston Consolidated, Local Ex., L 13
25. Conway Seashore, J 14
35. Georgetown & Western, Sou. Ex., K 12
112. Seaboard Air Line, Sou. Ex., G 12
Copyright, 1901, by Geo. F. Cram.
FLORENCE
BRUNSWICK
HORRY
WILLIAMSBURG
GEORGETOWN
CHARLESTON
Florence
Marion
Wilmington
Conway
Kingstree
Lake City
Georgetown
Monks Corner
Mount Holly
Moncks Corner
Moultrieville
Southport
Cape Fear
Cape Island
Cape Romain
Bull Inlet
Bacon Key
Light House
Sand Island
Bono Inlet
Pawleys Island
Murrells Inlet
Magnolia Beach
Midway Inlet
Butters Inlet
Murrells Inlet
North Inlet
Georgetown Entrance
North Santee Entrance
South Santee Entrance
Hillsboro Bay
Annandale
Hazard
Sutton
Palmerville
Bonneau
Huger
Awendaw
Wando
Sampit
Black Mingo
Carvers Bay
Choppee
Petersburg
Hartsville
Darlington
Lamberts
Mullins
Latta
Marion
Nichols
Tabernacle
Centenary
Dakton
Britton's
Savage
Nesmith
Lynchburg
Bethlehem
Lynn
Mayesville
Pamplico
Florence
Timmonsville
Pee Dee
Lake Swamp
Black Water
Cape Fear
Lumber
Ft. Caswell
Bald Head
Lockwoods Folly Inlet
Shallotte Inlet
Tubbs Inlet
Mud Inlet
Cherry Grove Inlet
Little River Inlet
Little Pee Dee
Waccamaw
Lumber
Longs
Loris
Aynor
Conway
Wampee
Little River
Socastee
Myrtle Beach
Murrells Inlet
Pawleys Island
Georgetown
Hemingway
Andrews
Kingstree
Salters
Lake City
Scranton
Olanta
Timmonsville
Florence
Marion
Mullins
Latta
Darlington
Hartsville
Bonneau
Moncks Corner
Mount Holly
Huger
Awendaw
Wando
Sampit
Moultrieville
Pawleys Island
Murrells Inlet
Magnolia Beach
Midway Inlet
Butters Inlet
Murrells Inlet
North Inlet
Georgetown Entrance
North Santee Entrance
South Santee Entrance
Cape Island
Cape Romain
Bull Inlet
Bacon Key
Light House
Sand Island
Bono Inlet

TOWN.	COUNTY.	INDEX.	RAILWAY, or, if not on a Railroad, nearest station.	EX.	POP.
Wyo, (4 miles s. w. of Huntsville, C 10) Yadkin			Bower, 115	Sou	
Wythe, (6 miles n. of Lillington, E 14) Harnett			Dunn, 5	Sou	×
Wysocking, (1½ miles s. of Lake Landing, E 2) Hyde			[illegible], 22[illegible]		×
X					
Xenia, Duplin		F 16	Magnolia, 5	Sou	×
Y					
Yadkin College, ● Davidson		D 10	Lexington, 115	Sou	210
Yadkin Falls, Stanly		F 11	New London, 115	Sou	×
Yadkin Junction, (mail to Wilmington) New Hanover			58	Sou	×
Yadkin Valley, Caldwell		C 7	Lenoir, 10, 15, 20	Sou	×
Yadkinville, ● Yadkin		C 9	Rockford, 115	Sou	292
Yale, Henderson		E 5	[illegible]	Sou	×
Yanceyville, ● Caswell		B 2	[illegible]	Sou	561
Yancy, Person		B 14	Roxboro, 60	Sou	×
Yarbro, Caswell		B 3	Milton, 115	Sou	×
Yeatesville, Beaufort		L 8	Pantego, 56	Sou	163
Yellowcreek, Graham		L 2	Jarretts, 115	Sou	×
Yellow Hill, (mail to Byrdtown) Swain		E 3	Whittier, 115	Sou	×
Yeopim, (mail to Hertford) Perquimans		C 19	56*a*	Sou	×
Yerger, (6 miles n. w. of Boone, C 7) Watauga			Cranberry, 26, 50		×
Yoder, (8 miles s. of Hickory, D 8) Catawba			Hickory, 20, 115	Sou	×
Yokley, Davidson		C 10	Bower, 115	Sou	×
Yolande, (mail to [illegible]) Columbus		H 14	[illegible]	Sou	×
Yorkville, Rowan		C 8	Taylorsville, 115	Sou	×
Yost, Rowan		D 10	Chinagrove, 115	Sou	×
Youngs, (3½ miles n. e. of Fairmont, D 10) Davidson			Linwood, 115	Sou	×
Youngsville, 1 bank ● Franklin		C 15	[illegible]	Sou	45
Yuma, Watauga		C 8	Wilkesboro, 115	Sou	
Z					
Zacho, (5 miles e. of Walton, C 14) Granville			Creedmoor, 112	Sou	×
Zeb, Rowan		D 10	Salisbury, 115	Sou	×
Zephyr, Surry			Forge, 115	Sou	×
Zimmerman, (mail to Huntingcreek) Wilkes		C 8	Wilkesboro, 115	Sou	×
Zion, (2 miles [illegible] Lincoln			Cherryville, 112	Sou	×
Zion, (mail to Buckshoal) Yadkin		C 9	Elkin, 115	Sou	×
Zionville, Watauga		B 7	Wilkesboro, 115	Sou	×
Zirconia, Henderson		E 6	115*p*	Sou	×
Zoar, Union		G 10	Monroe, 112	Sou	×
Zorah, Craven		E 19	See Newbern		×

Sou., Southern Ex.

INDEX TO STATE MAP OF SOUTH CAROLINA.

EXPLANATION.

To find the name of any place on the Map, first find the name in the index, opposite the name will be seen the number and letter designating it on the Map; then trace a direct line on the Map from the number given to a point where it meets a direct line running from the letter given, and at or near this point will be found the name desired.

Figures represent Railroads. An *italic* letter after each figure represents the branch of that railroad.

County seat in **Full Face** type.
All Towns in Roman type are Post Offices.
All Towns in *Italic* type are not Post Offices
● Money Order Post Office.
© Telegraph Station.
▭ Prepaid Freight and Express Station.
× Population unknown, or less than 100.
r. f. d., rural free delivery.
G. S. Ex., Glenn Springs Express.
Sou. Ex., Southern Express.

RAILROADS.

5. Atlantic Coast Line.
a. Fayetteville, N. Car., F 14, to Florence, I 12, entering the State near Hamer, H 13.
b. Conway, I 13, to Hub, N. Car., H 14, leaving the State at I 14.
c. Wilmington, N. Car., H 16, to Peedee, I 12, entering the State at H 14.
d. Latta, H 13, to Clio, G 13.
e. Florence, I 12, to Charleston, L 11.
f. Florence, I 12, to Denmark, K 9.
g. Lanes, J 12, to Columbia, I 9.
h. Wadesboro, N. Car., F 11, to Florence, I 12, entering the State at G 11.
i. Hamlet, N. Car., F 12, to Sumter, I 11, entering the State at G 12.
k. Floyds, H 12, to Hartsville, H 11.
l. Elliott, I 11, to Lucknow, H 10.
m. [illegible]ston, J 10, to Pregnalls, K 10.
n. Sumter, I 11, to Wilson, J 11, via Summerton, J 10.
o. Milano, J 10, to St. Paul, K 10.
p. Eutawville, K 10, to Ferguson, K 11.
q. Denmark, K 8, to Robbins, K 7.
r. Sumter, I 11, to Camden, H 10.
s. Fayetteville, N. Car., F 14, to Bennettsville, G 12, entering the State at McColl, G 12.

7. Berkeley.
Chicora, K 11, to Monks Corner, K 11, and building to Eutawville, K 10.

8. Blue Ridge.
(Controlled by the Southern.)
Anderson, G 5, to Walhalla, G 4

9. Branchville & Bowman.
Branchville, K 9, to Bowman, K 10.

12. Butters Lumber Co.
Nichols, H 13, to Hub, N. Car., H 14, leaving the State at H 14.

17. Carolina, Knoxville & Western.
Greenville, F 6, to Marietta, F 5; (not in operation.)

20. Carolina & Northwestern.
(Controlled by the Southern.)
Lenoir, N. Car., C 8, to Chester, G 9, entering the State at F 9.

22. Charleston Consolidated. (Elec.)
Charleston, L 11, to Isle of Palms, L 12.

11. Charleston & Western Carolina.
(Controlled by the Atlantic Coast Line.)
a. Augusta, Ga., J 6, to Port Royal, N 10, entering the State at K 7.
b. Augusta, Ga., J 6, to Spartanburg, F 7, entering the State at Woodward, J 6.
c. McCormick, I 6, to Anderson, G 5.
d. Laurens, H 6, to Greenville, G 6.

24. Columbia, Newberry & Laurens.
Laurens, G 6, to Columbia, I 9.

25. Conway Seashore.
Conway, I 13, to Atlantic Coast, J 14.

26. East Shore Terminal Co.
(Owned jointly by the Atlantic Coast Line, Plant System and Southern R. R's.)
Terminal and dock railway in Charleston, L 11; 9½ miles.

30. Florida Central & Peninsular.
See Seaboard Air Line.

35. Georgetown & Western.
Lanes, J 12, to Georgetown, K 13.

40. Glenn Springs.
Spartanburg, F 7, to Glenn Springs, G 7

48 Hampton & Branchville.
Hampton, L 9, to Coles, K 9.

60. Lancaster & Chester.
Chester, G 8, to Lancaster, G 10.

62. Lockhart.
See Southern.

. Northwestern of South Carolina.
See Atlantic Coast Line.

70. Pickens.
Easley, G 5, to Pickens, F 5.

65. Plant System.
a. Charleston, L 11, to Yemassee, M 9.
b. Yemassee, M 9, to Savannah, Ga., O 9, leaving the State at N 8.
c. Ravenels, M 11, to Young Island, M 11.
d. Greenpond, M 10, to Walterboro, L 9.
e. Walterboro, L 10, to Elmhurst, K 9, andunder construction to Augusta, Ga., J 6.
f. Raysors Switch, L 9, to Raysors Mill, L 9.

110. South Carolina & Georgia Extension.
a. Camden, H 10, to Marion, N. Car., D 7, leaving the State at F 8; building to Ashland, Ky.
b. Blacksburg, F 8, to Gaffney, F 7, and building to Spartanburg, F 7

112. Seaboard Air Line.
a. Monroe, N. Car., F 10, to Abbeville, H 6, entering the State at Osceola, F 6.
b. Abbeville, H 6, to Atlanta, Ga., leaving the State near Calhoun Falls, I 5.
c. Hamlet, N. Car., F 12, to Cheraw, G 12, entering the State at G 12.
d. Cheraw, G 12, to Columbia, I 9.
e. Savannah, Ga., O 9, to Columbia, I 9, entering the State at N 8.
f. Building from Monroe, N. Car., F 10, to McBee, G 11; 39 miles.

115. Southern.
a. Charlotte, N. Car., E 9, to Greenville, G 6, entering the State at F 8.
b. Greenville, G 6, to Atlanta, Ga., leaving near Fort Madison, G 4.
c. Charlotte, N. Car., E 9, to Columbia, I 9, entering the State at F 9.
d. Columbia, I 9, to Augusta, Ga., J 6, leaving the State at J 6.
e. Columbia, I 9, to Greenville, G 6.
f. Belton, G 6, to Anderson, G 5.
g. Hodges, H 6, to Abbeville, H 6.
h. Asheville, N. Car., D 5, to Alston, H 8, entering the State at Landrum, F 6.
i. Aiken, J 7, to Edgefield, I 7, and proposed to Asheville, N. Car., E 5
k. Allendale Junction, L 8, to Batesburg, I 8.
l. Columbia, I 9, to Perry, J 8.
m. Sumter Junction, I 10, to Sumter, I 10.
n. Charleston, L 11, to Branchville, K 9.
o. Branchville, K 9, to Augusta, Ga., J 6, leaving the State at J 6.
p. Branchville, K 9, to Columbia, I 9.
q. Kingsville, I 10, to Camden, H 10.
r. Tennile, L 11, to Reids Phosphate Works, L 11.
s. Summerville, L 11, to Taylors Mills, L 11.
t. Lockhart Junction, G 7, to Lockhart, G 8.
u. Langley, J 7, to Kaolin, J 7
v. Allendale, L 8, to Hardeville, N 9, and over the tracks of the Plant System to Savannah, Ga., O 9.

118. Union & Glenn Springs.
Union, G 8, to Buffalo, G 7, and building to Glenn Springs, F 7.

120. Winnsboro Granite Co.
Rockton, H 9, to end of track, H 8.

PROJECTED AND UNDER CONSTRUCTION.

122. Atlantic Coast Lumber Co.
Surveyed from Georgetown, K 13, to Marion, I 13.

125. Bennettsville & Society Hill.
Projected from Bennettsville, G 12, to Societyhill, H 11.

128. Carolina Northern.
Building from Barnesville, N. Car., H 14, to Marion, I 13; 28 miles.

130. Charleston & Macon.
Projected from Charleston, L 11, to Macon, Ga.

135. Chester & Greenville.
Projected from Chester, G 9, to Greenville, G 6.

138. Chesterfield & Lancaster.
Building from Cheraw, G 11, to Lancaster, G 9.

140. Marlboro, Marion & Horry.
Building from Marion, I 13, to Gallivants Ferry, 13 miles.

150. Norfolk, Wilmington & Columbia.
Projected from Norfolk, Va., to Columbia, I 9, via Wilmington, N. Car., H 16.

155. Saluda.
Building from Saluda, I 7, to Johnston, J 7.

158. Spartanburg & Clinton.
Projected from Spartanburg, F 6, to Clinton, H 6; 35 miles.

160. Sumter, Lake City & Conway.
Building from Sumter, I 11, to Conway, I 13.

170. Union & Glenn Springs.
Projected from Union, G 7 to Glenn Springs, F 7, 17 miles.

180. Whitmire, Newberry & Augusta.
Projected from Whitmire, H 8, to Augusta, Ga., J 7, 55 miles.

STEAMSHIP LINES.

200. Ashley River Steamboat Line.
[illegible]ston, L 11, up Ashley River.

202. Beach & Miller Line.
(Savannah & Beaufort Line.)
Savannah, Ga., O 9, to Beaufort, N 10.

204. Black & Mingo Rivers Line.
Georgetown, K 13, up Black & Mingo Rivers.

206. Charleston & Beaufort Line.
Charleston, L 11, to Beaufort, N 10.

207. Charleston & Central American Steamship Line.
Charleston, L 11, to West Indian and Central American ports.

208. Clyde Steamship Co.
Charleston, L 11, to New York, N. Y.

210. Edisto & Young Island Line.
Charleston, L 11, to Young and Edisto Islands, M 11

211. Georgetown & Pee Dee Steamboat Co.
Georgetown, K 13, to Pee Dee, H 13

213. Richmond, Norfolk & Charleston Steamship Co.
Richmond, Va., to Charleston, L 11.

212. Savannah & Beaufort Line.
Savannah, Ga., O 9, to Beaufort, N 10.

215. South Carolina Steamboat Co.
a. Charleston, L 11, to Georgetown, K 13.
b. Georgetown, K 13, up the Peedee, Waccamaw, Sampit, Congaree, Wateree and Broad Rivers.

218. Southern Transportation Co.
Savannah, Ga., O 9, to Augusta, Ga., J 7.

220. Waccamaw Line of Steamers.
Georgetown, K 13, to Conway, I 12, and up the Waccamaw River.

COUNTIES.

COUNTY.	CO. SEAT.	INDEX	POP.	COUNTY.	CO. SEAT.	INDEX	POP.
Abbeville	Abbeville	[illegible]		Hampton	Hampton	[illegible]	
Aiken	Aiken	[illegible]		Horry	Conway	[illegible]	
Anderson	Anderson	G 4	55,728	Kershaw	Camden	[illegible]	
Bamberg	Bamberg	[illegible]		Lancaster	Lancaster	[illegible]	
Barnwell	Barnwell	[illegible]		Laurens	Laurens	H [illegible]	
Beaufort	Beaufort	[illegible]		Lexington	Lexington	[illegible]	
Berkeley	Monks Corner	[illegible]		Marion	Marion	[illegible]	
Charleston	Charleston	[illegible]		Marlboro	Bennettsville	[illegible]	
Cherokee	Gaffney	[illegible]		Newberry	Newberry	[illegible]	
Chester	Chester	G 8	28,616	Oconee	Walhalla	[illegible]	
Chesterfield	Chesterfield	[illegible]		Orangeburg	Orangeburg	[illegible]	
Clarendon	Manning	[illegible]		Pickens	Pickens	[illegible]	
Colleton	Walterboro	[illegible]		Richland	Columbia	[illegible]	
Darlington	Darlington	H 11		Saluda	Saluda	[illegible]	
Dorchester	Saint George	[illegible]		Spartanburg	Spartanburg	[illegible]	
Edgefield	Edgefield	[illegible]		Sumter	Sumter	[illegible]	
Fairfield	Winnsboro	[illegible]		Union	Union	[illegible]	
Florence	Florence	[illegible]		Williamsburg	Kingstree	[illegible]	
Georgetown	Georgetown	K [illegible]		York	Yorkville	[illegible]	
Greenville	Greenville	F [illegible]					
Greenwood	Greenwood	[illegible]					

TOWNS.

TOWN.	COUNTY.	INDEX	RAILWAY, or, if not on a railroad, nearest station.	POP.
Aaron, (r. f. d. from Waco)	Anderson.		Williamston, 115..	
Abbeville, ●	Abbeville.	[illegible]		
Abney,	Kershaw	H [illegible]		
Acton,	Richland	[illegible]		
Adamsburg, (R. R. name *Adams Union*)	[illegible]	[illegible]		
Adams Crossing, (P. O. name Oconee)	[illegible]	[illegible]		
Adamsville, ●	Colleton	M 10	Osborn, [illegible]	
Adams Run Station, (P. O. name Osborn)	Colleton	M 10	[illegible] 65*a*...	
Adamsville,	Marlboro	G 12	Newton[illegible]	
Adgers, (mail to Whitefield)	[illegible]	[illegible]		
Advance,	[illegible]	I 14		
Aepiol, (mail to Mar[illegible])	[illegible]	I 13	Marion, 5	
Aiken, 2 banks, ●	Aiken	J 7	115*i, o*...	
Aiken Junction, (mail to Graniteville)	Aiken	[illegible]		
Alry, (4 miles n. of Montmorenci)	Aiken	J 7	Montmorenci, [illegible]	
Alx,	Greenwood	[illegible]	Tuka, 11, 11[illegible]	
Albion,	Fairfield	H 8	Whitenak, 115	
Albriton,	Marlon	G 13	Hamer, 5	
Alcolu, (R. R. name *Harrison*)	[illegible]	[illegible]	115*f*...	
[illegible]	[illegible]	H 10	Darlington	
Alethea, (mail to Samaria)	Lexington	[illegible]		
Alexande[illegible]	[illegible]	[illegible]		
Algary,	Greenwood	[illegible]		
Algood,	Cherokee	[illegible]		
Alice,	Anderson	H [illegible]		
Alice, (P. O. name Newtonville)	Spartanburg	[illegible]		
Allendale, 1 bank, ●	Barnwell	L 8		
Allendale Junction, (mail to Fairfax)	Barnwell	[illegible]		
Alliance,	Fairfield	[illegible]		
Alma,	Laurens	[illegible]		
Almeda,	Hampton	[illegible]		
Alpine, (3½ miles s. of G 4)	Anderson	[illegible]	Denver, 8	
Alston,	Fairfield	[illegible]	115*e, h*, 215*h*..	
Altamont,	[illegible]	[illegible]	Greenville, 11, 17, 115.	
[illegible]	[illegible]	K 12	215*o*...	
Ambler,	Pickens	F 5	Easley, 70, 115.	
Anderson, 4 banks, ●	Anderson	H 4	8, 11*c*, 115*f*	5,498
Andersons Mills,	Pickens	F [illegible]	Easley, 70, 1[illegible]	
Anderson	[illegible]	[illegible]	Honeapath, 115	
Andover,	Spartanburg	[illegible]	Campobello, 115	
[illegible]	[illegible]	[illegible]	[illegible]	
Annandale,	Georgetown	[illegible]	Georgetown, 35, 204, 215, 220.	Sou
Annie, (r. f. d. from Honeapath)	Anderson	H 5		
Ansel,	Greenville	[illegible]	Greer Depot, 1	
Antioch,	Kershaw	[illegible]	Camden, 110, 2[illegible]	
Antreville,	Abbeville	H 5	Moseley, 11	20
Apia, (mail to Windsor)	Aiken	[illegible]	115*o*.....	
Appleton, ●	Barnwell	[illegible]	14*a*...	369
Arcadia, (r. f. d. from Dupont)	Saluda	[illegible]	Batesburg, 114, 11	
Ardella,	[illegible]	[illegible]	Roebuck, 11, 40.	
Arden,	Greenville	[illegible]	Landrum, 115.....	
Ariel, (3 miles n. of [illegible] 12)	Marlon	[illegible]	Marion, 5.....	
Arkwright, (2 miles s. of Spartanburg, F 6)	Spartanburg.	[illegible]	Spartanburg, 11, 40, 115..	
Arlington,	Spartanburg	[illegible]	Greer Depot, 115.....	
Armstrong, (4½ miles s. w. of Travellers Rest, F 5)	Greenville.	[illegible]	Greenville, 11,	
Arthurs, (mail to Lexington)	Lexington	[illegible]	*Lexington Station,* 11	
Ass,	Fairfield	[illegible]	Winnsboro, 11.	
Asbury,	Cherok[illegible]	[illegible]	Jonesville	
Ashepoo,	Colleton.	M [illegible]		
Ashland,	Darlington	[illegible]		
Ashleigh, (mail to [illegible] 15*a*, 3)	[illegible]	[illegible]	[illegible]	Sou
Ashley Junction, (mail to Charleston)	Charleston.	L 11	[illegible]	▭ Sou
Ashley Phosphate,	Berkeley.	L 11	115*i*	
Ashton, (mail to Weimar)	Colleton.	L 9	[illegible]	
Ashton	Sumter.	I [illegible]		
Athens,	Greenville .	[illegible]		
Atkins,	Sumter.	I [illegible]		
Atlantic Coast Line Junction, (mail to Columbia)	Richland.	[illegible]		▭ Sou
Atlanta and Charlotte Junction, (mail to Greenville)	Greenville.	[illegible]		▭ Sou
Auburn,	Darlington	H 11		▭ Sou
Auriantha, (6 miles n. e. of Waccamaw, K 13)	Georgetown.	[illegible]		
Austin, (8 miles w. of Laurens. H 6)	Laurens	[illegible]		
Autun, ●	Anderson	G 4	8...	
Avery, (mail to Martin)	Barnwell.	L8	11*a*.	
Avon, (9 miles e. of Wolling, G 8)	Fairfield	[illegible]		
Awendaw,	Charleston.	[illegible]		

COUNTY.	INDEX	RAILWAY, or, if not on a railroad, nearest station.	POP.
B			
Bair, (7 miles s. of Cameron, J 10)	Orangeburg	[illegible]	
Baker, (5 miles s. of Marion, I 12)	Marlon	[illegible]	
Bakers, (mail to Adrian)	Horry	[illegible]	
Bakersville, (3 miles n. w. of Sandy run, J 8)	Lexington	Easton, 112..	46
Baldock, (R. R. name *Belden*)	[illegible]	[illegible]	
Bald Rock, (mail to Kelton)	Union	[illegible]	
Ballahn, (6 miles w. of Waterloo, H 6)	Laurens	[illegible]	
Ballentine,	Lexington	[illegible]	19
Balloon,	York	[illegible]	
Bamberg, 1 bank, ●	Bamberg	[illegible]	43
Bandana,	York	[illegible]	
Banks, (2½ miles G 8)	Chester	Richburg, 60	Sou
Baptist, (4 miles Mills, J 8)	Aiken	Windsor, 115	
Barbersville,	Lancas[illegible]	Fortmill, 115	
Barnacre, (4 miles s. o[illegible] H 5)	Greenwood	*Ida*.	
Barksdale,	Laurens	G 6 Donalds, 115.	Sou
Barnacres, (mail to Donalds)	Abbeville	H 6 Donalds, 115	Sou
Barnes, (P. O. name Moseley)	Anderson	H 5 *Ac*.	Sou
Barnes,	Horry	I 14 Loris, 5	Sou
Barnetts, (mail to Landrum)	Greenville	F 6 Landrum, 115	Sou
Barnwell, ●	Barnwell	[illegible]	
Barton,	Barnwell	[illegible]	
Barton, (mail to [illegible])	[illegible]	[illegible]	
Batesburg, 1 bank, ●	Lexington	[illegible]	
Batesville,	Greenville	[illegible]	
Bath,	Aiken	[illegible]	
Batesburg,	Chester	[illegible]	
Batson,	Greenville	[illegible]	
Battlecreek,	Oconee	[illegible]	
Baxter, (R. R. name [illegible])	Lexington	[illegible]	
Baylors,	Horry	[illegible]	
Bamboo, (mail to [illegible])	[illegible]	[illegible]	
Bayspring,	[illegible]	[illegible]	
Bear Bluff, (mail to [illegible])	Horry	[illegible]	
Beaufort, 2 bank, ●	Beaufort	N [illegible]	
Beaumont Mills, (P. O. to Spartanburg)	Spartanburg	115*a*.	Sou
Beaverdam,	Aiken	J 7 robs, 115	Sou
Beaverpond, (mail to Pelion)	Lexington	J 8 115*f*.	Sou
Bedford Springs, (mail to Smith ville)	Sumter	I 10 Boykin, 115	Sou
Bee, (mail to Jay)	Williamsburg	I 13 Lake City, 5	Sou
Beech, (r. f. d. from Lowndesville)	Abbeville	Lowndesville, 11 *Ia*.	
Beech Island,	Aiken	[illegible]	
Bekar	Lancaster	[illegible]	
Belaire, (P. O. Barnwell)	[illegible]	[illegible]	
Belfield,	Kershaw	[illegible]	
Bells,	Colleton.	L 9 Raysors Mill, 120	
Bells Crossing, (mail to Sumter)	Sumter	115*m*.	
Belwood,	Orangeburg	J 10 Lonestar, 5	
Belmont,	York	F 9 Newport, 110	
Belton, 1 bank, ●	Anderson.	H 5 115*e, f*.	Sou
Belvoir, (mail to Ferguson)	Berkeley	K 10 *Ap*.	Sou
Ben, (3 miles F 5)	Greenville	Campobello, 115	Sou
Bennetts, (mail to Spartanburg)	[illegible]	[illegible]	
Bennettsville ●	[illegible] boro	[illegible]	
Benson,	Willia[illegible]	[illegible]	
Berlin, (1 mile n ville, J 8)	Aiken	Durbanville.	
Bermuda,	Marion	H 12 Dillon, 5	
Berry,	Spartanburg	F 7 Spartanburg, 11, 40, 115	G. S., Sou
Berry Hill, (mail to Rantowles)	[illegible]	[illegible]	
[illegible]	[illegible]	[illegible]	
Bethany,	York	[illegible]	
Bethcar,	Aiken	[illegible]	
Bethel, (mail to [illegible] town)	[illegible]	[illegible]	
Bethel,	York	[illegible]	
Bethera,	Berke[illegible]	K 12 St. Stephen	
Bethlehem,	Florence	I 11 Scranton, 5	
Bethune,	Kershaw	[illegible]	
Bettie, (3 miles w of Glas Greenville)	[illegible]	[illegible]	
Beulah,	[illegible]	[illegible]	
Bevert	[illegible]	[illegible]	
Bigcreek,	[illegible]	[illegible]	
Bingham,	Marion	[illegible]	
Bisco, (3½ mile I 14)	Horry	Sanford, 5	Sou
Bishop,	Spartanburg.	F 7 *Ia*.	G S
Bishopville, ●	Sumter.	H 10 *5f*.	Sou
Blacks, (5 miles n. Springs, I 7)	Saluda	Ridge springs, 1	
[illegible]cksburg, 1 bank, ●	Cherokee	F [illegible] 115*e*, *h*, 115	
[illegible] ●	Chester	[illegible]	
Blackville, 1 bank, ●	Barnwell	K 8 [illegible]	
Blackwood,	Spartanburg	F 5 Landrum, 115.	
Blaine, (5 miles s. e. of Anderson)	[illegible]	[illegible]	
Blairsville,	York	G 8 Guthriesville, 20.	
Blake, (6 miles s. of Bonneau, K 11)	Berkeley	Bonneau, 5	
Blakes, (mail Colleton)	[illegible]	[illegible]	
Blanche,	Horry	[illegible]	
Blaney,	Kershaw	[illegible]	
Blenheim, ●	Marlboro	[illegible]	
Blossom,	Florence	[illegible]	
Blue, (8 miles w J 8)	Orangeburg	St. Mathews, 115*g*.	Sou
Blue House, (mail to Whitehall)	Colleton	M 10 Whitehall, 65	Sou
Bluffton, ●	Beaufort	N 9 Hardeville, 65	Sou
Blythewood, ●	Fairfield	[illegible]	
Board, (mail to Hammond)	Horry	I 14 220.	
Bohicket,	Charleston	M 11 210.	
Boiling Springs, (mail Barnwell)	[illegible]	[illegible]	
Boiling Springs	[illegible]	Campton, 11	
Boleman,	Anderson	G 4 Denver, 8..	
Boone, (4 miles s. K 9)	Orangeburg	Livingston, 112.	
Bonham, (mail to Union)	Union	G 7 115*h*.	
Bonneau, ●	Berkeley	K [illegible]	
Bonneau,	Hampton	[illegible]	
Bookman, (R. R. name *Montgomery*)	Richland	[illegible]	
Booth, (2 miles s. of Gurley, I 14)	[illegible]	[illegible]	
[illegible]	[illegible]	Lowryville, 20	
[illegible]	[illegible]	[illegible]	
Borden, (P. O. Sumter)	[illegible]	[illegible]	
[illegible]	[illegible]	[illegible]	
Botts, (mail to Gl[illegible])	[illegible]	[illegible]	07
Boukn[illegible]ghts Ferry,	Saluda.	[illegible]	
Bowling Green,	York	[illegible]	
Bowman,	Orangeburg	[illegible]	34
Bowyer,	Berkeley	[illegible]	
Box, (5 miles e. of Blanche, I 14)	[illegible]	[illegible]	
[illegible]	[illegible]	[illegible]	
[illegible]	[illegible]	7 Bryson, 11	
[illegible] ●	[illegible]	8 115*g*	
[illegible]	Lexington	8 215*h*.	28
Bradley, ●	Greenwood	10 115.	289
Branchville, 1 bank, ●	Orangeburg	K [illegible] 10, 115*n, o, p*	1 101
Brandon, (2½ miles w. of Greenville, G 5)	Greenville	See Greenville.	
Brannons,	Spartanburg	F 6 Inman, 115...	
Breedens, (P. O. name Lester)	Marlboro	[illegible]	
Bennerouine, (mail to [illegible])	[illegible]	[illegible]	
Brewerton,	Laurens	H 5 Laurens, 11, 24	Sou
Briggs,	Pickens	F 5 Easley, 70, 115	Sou
Brighton,	Hampton	M 8 Furnet, 112	Sou
Brightsville,	Marlboro	G 12 Newtonville, 5	▭ Sou
Brittons Neck,	Marion	I 12 Conway, 5, 215, 220	Sou
Brogdon,	Sumter	J 11 *5g*	▭ Sou
Brook, (r. f. d. from Summit)	Lexington	I 8 Summit, 115	Sou
Brookgreen,	Georgetown	J 13 Georgetown, 35, 204, 215, 220	Sou
Brookland,	Lexington	[illegible]	089
Brooklyn,	Spartanburg	F 7 Cowpens, 115....	

TOWN.	COUNTY.	INDEX.	RAILWAY, or, if not on a Railroad, nearest station.	EX.	POP.
Brooks, Fairfield			Blairs, 115	So	×
Brownlee, (5 miles s. of Antreville, H 5) Abbeville			Moseley, 11	▭Sou	×
Brownsville, Marlboro		H 12	Bingham, 5	Sou	×
Broyles, Anderson		G 4	Denver, 8	▭Sou	29
Bruce, (6½ miles s. of Sanford, I 14) Horry			Sanford, 5	Sou	×
Bruce, (mail to Pleasanthill) Lancaster		G 10	Pleasanthill, 110	▭ Sou	×
Brunson, ● Hampton		L 8	11*a*	Sou	342
Brunson Swamp, (mail to Ramsey) Sumter			115*m*	▭ Sou	×
Brushycreek, Anderson		G 5	Grove, 115	▭ Sou	×
Brunsville, (mail to Marion) Marion		H 13	Marion, 5	Sou	×
Bryant, (mail to Selvern) Aiken		J 7	Selvern, 115	Sou	×
Bryant, Fairfield		H 9	Ridgeway, 115	Sou	×
Bryson, Laurens		G 7	11*b*	▭ Sou	×
Buckhead, Fairfield		H 8	Blairs, 115	Sou	×
Buckhick, (5 miles e. of Flinthill, H 9) Fairfield			2:5*b*		×
Buck-port, Horry		J 13	215*b*, 220		×
Buckville, Horry		J 13	2 5*b*, 220		×
Buckswamp, Marion		H 13	Latta, 5	Sou	
Buddenville, Barnwell		L 8	Allendale, 11, 115	Sou	×
Buffalo, (mail to Union) Union		G 7	11*b*		×
Bullockcreek, York		G 7	Lowryville, 20	Sou	×
Burches Ferry, (mail to Jeffrys Creek) Florence		I 12	Florence, 5	Sou	×
Burdine, (7 miles s. of Easley, G 5) Anderson			Easley, 70, 115	Sou	19
Burke, (6 miles w. s. w. of Lucknow, H 10) Sumter			Lucknow, 5	Sou	×
Burton, Beaufort		N 19	11*a*	▭Sou	×
Bush, (4 miles s. e. of Jackson, K 5) Aiken			Jackson, 11	Sou	×
Bush, (mail to Hardeeville) Hampton		N 9	115*r*	▭Sou	×
Butler, (r. f. d. from Big Creek) Saluda		I 6	Dyson, 115	Sou	×
Butler, Greenville			Chicks Springs, 115	Sou	×
Byrds, Dorchester		K 10	115*r*	▭ Sou	×
C					
Cabal, Chester		G 8	Lowryville, 20	Sou	×
Cades, ● Williamsburg		J 12	5*r*	Sou	56
Caesars Head, Greenville		F 4	Easley, 70, 115	Sou	×
Calas, (mail to Hammond) Horry			230		×
Cains, (mail to Sumter) Sumter			115*m*	▭Sou	×
Cain Sawannah, (mail to Sumter) Sumter			115*m*	▭Sou	×
Caldwell, (P. O. name Snooks) Colleton		L 9	65*r*	▭ Sou	156
Caldwell, Newberry		H 8	Newberry, 24, 115	Sou	×
Calhoun, (P. O. name Forthill) Pickens		G 5	115*b*	Sou	126
Calhoun Falls, ● Abbeville		I 5	11*c*, 112*b*	Sou	56
Calla, Lexington		I 8	Irmo, 24	Sou	×
Callison, Greenwood		I 6	Newmarket, 115	Sou	×
Cambridge, (5 miles e. of Rambo, I 6) Greenwood			Ninety-six, 115	Sou	19
Camden, 3 banks, ● Kershaw		H 9	6*d*, 110*c*, 112*d*, 115*q*, 215*b*	Sou	2,441
Camden Junction, (mail to Wedgefield) Sumter		I 9	5*g*, 115*q*	▭ Sou	320
Cameron, ● Orangeburg		J 10	5*f*	Sou	×
Campbell, (mail to Cheraw) Chesterfield		G 11	112*f*	▭Sou	×
Campbells Bridge, Marion		H 12	Latta, 5	Sou	×
Campfield, (10 miles n. of Georgetown, K 12) Georgetown			204		×
Campobello, ● Spartanburg		F 6	5 115*h*	Sou	203
Campton, Spartanburg		F 6	115*h*	▭ Sou	57
Cana, (mail to Abbeville) Abbeville		H 5	112*r*	▭ Sou	×
Cane Sawannah (mail to Sumter) Sumter			[illegible]		×
[illegible]			[illegible]		×
[illegible]			[illegible]		×
Cantey, Kershaw		H 10	215*b*		×
Car, (6 miles e. of Dillon, H 13) Marion			Dillon, 5	Sou	×
Carlisle, ● Union		G 7	5 112*a*, 115*h*	Sou	358
Carmel, (3 miles n. e. of Drycreek, G 9) Lancaster			Pleasanthill, 110	▭ Sou	×
Carmichael, Marlon					79
Caro, (mail to Anderson) Anderson		G 5	Anderson, 8, 11, 115	Sou	×
Carp, York		F 8	Smyrna, 110	Sou	×
Carris, (3 miles w. of Greens, K 11) Williamsburg			Greens, 35	▭Sou	×
Carroll, (7 miles n. e. of Ninety-six, H 6) Laurens			Ninetysix, 115	Sou	×
Carter, Colleton		L 9	Lodge, 48, 65		×
Carters, (mail to Elliott) Darlington		I 12	Lamar, 5, 215	Sou	×
Cartersville, ● Florence		I 11	5*f*	Sou	317
Carters Bay, (mail to Choppee) Georgetown		J 13	Harper, 35	▭ Sou	×
Casius Depot, Chesterfield		G 11	5*h*	Sou	×
Cashville, Spartanburg		G 6	Switzer, 11	▭ Sou	×
Caskeys, (mail to Lancaster) Lancaster		G 9	110*a*	▭Sou	×
Cason, (mail to Majors) Anderson		G 5	Pendleton, 8	Sou	×
Cassatt, Kershaw		H 10	112*d*	Sou	×
Catarrh, Chesterfield		G 10	Kershaw, 110	Sou	×
Catawba, (R. R. name *Catawba Junction*) York		G 9	5 110*a*, 112*a*, 215*b*	Sou	×
Catawba River, (mail to Rockhill) York		F 8	115*c*	▭ Sou	×
Catchall, Sumter		I 10	Claremont, 115	Sou	×
Cateechee, (5 miles n. e. of Central, G 4) Pickens			Central, 115	Sou	27
Cato, (3½ miles w. of Chesterfield, G 11) Chesterfield			Cheraw, 5, 112, 215	Sou	×
Causey, (4 miles n. e. of Nichols, H 13) Horry			5*c*	Sou	×
Cave, (2½ miles s. w. of Level Land, H 5) Abbeville			Donalds, 115	Sou	×
Caves, (P. O. name Thomas) Barnwell		L 8	115*k*	▭Sou	×
Cavins, Spartanburg		G 6	Woodruff, 11	Sou	×
Cawanaig, (mail to St. George) Dorchester		L 10	St. George, 115	Sou	×
Cayce, (P. O. name New Brookland) Lexington		I 9	5 112*e*, 115*d*, *l*	▭Sou	×
Cedargrove, Laurens		G 6	Fountain Inn, 11	Sou	×
Cedarspring, (R. R. name *Glendale Station*) Spartanburg		F 7	115*h*	Sou	×
Cedrus, (3½ miles s. w. of Fairview, G 5) Greenville			Fountain Inn, 11	Sou	×
Celestia, Saluda		I 6	Johnston, 115	Sou	×
Cely, (10 miles s. e. of Easley, G 5) Anderson			Easley, 70, 115	Sou	×
Centenary, Marion		I 12	Marion, 5	Sou	×
Center, (5 miles n. e. of Edgefield, J 6) Edgefield			Edgefield, 115	Sou	×
Centerville, Laurens		G 6	Fountain Inn, 11	Sou	349
Central, ● Pickens		G 4	5 115*b*	Sou	563
Chalkville, Chester		G 7	Leeds, 112	▭ Sou	×
Chalmer, (3½ miles s. of Oakway, G 4) Oconee			Westminister, 115	Sou	×
Chandlers, (mail to Jalapa) Newberry		H 7	Jalapa, 24	Sou	×
Chandler, Greenville		G 6	Belton, 115	Sou	187
Chapin, ● Lexington		I 6	5 24	Sou	×
Chapman, (4 miles e. of Lambert, J 13) Williamsburg			Lake City, 5	Sou	×
Chappells, ● Newberry		I 6	5 115*e*, 215*b*	Sou	69
CHARLESTON, 20 banks, ● Charleston		M 11	5*e*, 22, 26, 65*a*, 115*n*, 200, 206, 207, 208, 210, 213, 215*a*	Sou	55,807
Charleston, Columbia and Augusta Junction, (mail to Columbia) Richland			115*p*	▭ Sou	×
Chastian, (4 miles e. of Sunnydale, F 5) Pickens			Easley, 70, 115	Sou	×
Chavis, (6 miles s. of Ropers, J 7) Edgefield			Edgefield, 115	Sou	×
Cheatham, (3 miles n. of Dornsville, I 6) Greenwood			McCormick, 115	Sou	×
Cheaner, (mail to Salem) Oconee		F 4	Walhalla, 8	Sou	×
Cheraw, 1 bank, ● Chesterfield		G 11	5*h*, 112*c*, *d*, 215*b*	Sou	1,157
Cherokee, Spartanburg		F 7	Cowpens, 115	Sou	×
Cherokee Falls, (5½ miles s. of Blacksburg, F 7) Cherokee			110*a*	▭ Sou	636
Cherry, (R. R. name *Cherrys Crossing*) Oconee		G 5	5	▭ Sou	×
Chester, 2 banks, ● Chester		G 8	5 20, 60, 112*a*, 115*c*	Sou	4,075
Chesterfield, 1 bank, ● Chesterfield		G 11	Cheraw, 5, 112, 215	Sou	308
Chestnut, (5 miles s. of Chappells, I 6) Saluda			Chappells, 115, 215	Sou	×
Chicks Springs, (R. R. name *Taylors*) Greenville		F 6	115*a*	Sou	107
Chicora, Berkeley		K 10	7	▭ Sou	50
Childs, (mail to Columbia) Richland		J 8	115*p*	▭Sou	1
Chinquapin, (4 miles w. of Samaria, J 8) Aiken			Samaria, 115	▭ Sou	×
Choppee, Georgetown		J 12	204		×
Church, Williamsburg		J 12	204		×
Claremont, Sumter		I 9	5 115*y*	Sou	×
Clarence, Spartanburg		F 6	Inman, 115	Sou	×
Clarendon, ● Clarendon		J 10	5 5*f*	Sou	97
Clarks Fork, York		F 7	Smyrna, 110	Sou	×
Clarks Hill, Edgefield		J 6	5 11*b*	Sou	×
Clarks Mills, Lexington		I 8	Lewisdale, 115	▭ Sou	×
Clarys Mineral Springs, (mail to Higgins Ferry) Saluda		I 7	Oldtown, 115, 215	Sou	×
Claussen, Florence		I 12	Florence, 5	Sou	×
Clayhill, York		F 8	Newport, 110	Sou	×
Clayton, (mail to Shelton) Fairfield			115*b*	▭ Sou	×
Clearspring, Greenville		G 6	Simpsonville, 11	Sou	×
Clement, (4 miles n. w. of Farr, F 5) Pickens			Easley, 70, 115	Sou	×
Clemson College, (1½ miles s. of Forthill, G 5) ● Oconee			Forthill, 115	Sou	×
Cleora, Edgefield		I 6	Edgefield, 19	Sou	19
Cleveland, (2½ miles s. of Riverview, F 5) Greenville			See Greenville		×
Clifton, ● Spartanburg		F 7	115*a*	Sou	1,967
Clinton, 1 bank, ● Laurens		H 6	21, 112*e*	Sou	508
Clio, 1 bank ● Marlboro		G 12	5*d*	Sou	364
Cloudscreek, Saluda		I 7	Batesburg, 115	Sou	×
Clover, ● York		F 8	20	Sou	961
Clowney, (7 miles w. of Blackstock, G 8) Chester			Blackstock, 115	Sou	×
Clyde, Darlington		H 10	Hartsville, 5	Sou	×
Cneech, (mail to Kline) Barnwell			115*k*	Sou	×
Cokesbury, ● Greenwood		H 5	Hodges, 115	Sou	384
Cold-spring, Edgefield		J 6	Modoc, 11	Sou	42
Coldwell, Union		G 7	Delta, 112	Sou	×
Colemans, Saluda		I 7	Oldtown, 115, 215	Sou	36
Colerain, Union		G 7	Union, 115	Sou	×
Colex, (P. O. name Viola) Colleton		L 9	18		×
Collatta, (3½ miles s. e. of Pickens, G 4) Pickens			Pickens, 70	▭Sou	×
Colliers, Edgefield		J 6	Clarks Hill, 11	Sou	29
Collins, (2¾ miles s. e. of Harmony, G 9) Chester			Harmony, 112	Sou	×
Colston, Bamberg		K 8	Olar, 112	Sou	×
COLUMBIA, 6 banks, ● Richland		I 9	24, 112*d*, 115*c*, *d*, *e*, *i*, *p*, 215*b*	Sou	21,108
Concord, (4 miles n. e. of Belmont, F 9) York			Newport, 110	Sou	×
Conerosa, Oconee		G 4	Westminster, 115	Sou	×
Congaree, (mail to Kingsville) Orangeburg		I 9	115*p*	Sou	×
Congaree, Richland		I 8	5*g*	Sou	×
Connors, Berkeley		K 10	5*m*	▭ Sou	×
Converse (1 mile n. w. of Clifton, F 7) Spartanburg			Clifton, 115	Sou	×
Conway, 1 bank, ● Horry		I 12	5*b*, 25, 215*b*, 220	Sou	705
Cook, (mail to Bethea) Aiken		J 8	Wagener, 115	Sou	×
Coolspring, Horry		I 13	Adrian, 5	Sou	×
Cooper, Williamsburg		J 12	204		×
Copsaw, (mail to Sheldon) Beaufort		M 9	Sheldon, 11	Sou	×
Cosawhatchie, Beaufort		M 8	65*b*	▭Sou	80
Cope, ● Orangeburg		K 9	5*f*	Sou	×
Copeland, (4½ miles s. w. of Lamar, I 11) Darlington			5*t*	▭ Sou	×
Cora, (2 miles s. of Blairsville, G 8) York			Guthriesville, 20	Sou	×
Cordesville, Berkeley		K 12	Monks Corner, 5	Sou	×
Cordova, Orangeburg		K 9	5*f*	Sou	×
Corea, (mail to Brown) Williamsburg			204		×
Corinne, (8 miles e. of Dean, H 5) Abbeville			Dean, 11	▭Sou	×
Corners Ferry, (mail to Claremont) Sumter		I 10	Claremont, 115	Sou	×
Cornwell, Chester		G 8	115*c*	Sou	236
Coronaca, ● Greenwood		H 6	11*b*	Sou	×
Cothran, (mail to Greenwood) Greenwood			115*e*	▭ Sou	×
Cottageville, ● Colleton		L 9	Walterboro, 65	Sou	×
Cotton, York		G 8	Lowryville, 20	Sou	×
Countsville, Lexington		I 8	Whitecrk, 24	Sou	×
Courtenay, (mail to Seneca) Oconee			115*b*	▭ Sou	×
Covington, Marlboro		G 12	Ulo, 5	Sou	×
Coward, Williamsburg		I 12	115*e*	Sou	×
Cowden, (6 miles n. e. of Aiken, J 7) Aiken			Aiken, 115	Sou	×
Cowpens, ● Spartanburg		F 7	5 115*a*	Sou	692
Cox, Williamsburg		I 12	Scranton, 5	Sou	×
Coxs Ferry, (mail to Conway) Horry			230		×
Craigsville, Lancaster		G 9	Lancaster, 60, 110	Sou	×
Cravenhill, (2 miles n. of Walton, H 7) Newberry			Dawkins, 115	▭ Sou	×
Crawford, (R. F. d. from Belton) Anderson		H 5	Honcapath, 115	Sou	×
Creek, (5 miles n. e. of Lancaster, G 9) Lancaster			Lancaster, 60, 110	Sou	×
Crescent, (2 miles s. w. of Cashville, G 6) Spartanburg			Switzer, 11	Sou	29
Creston, Orangeburg		J 10	5*f*, *m*	Sou	×
Crim, Spartanburg		G 6	Moore, 11	Sou	×
Cripplecreek, (5 miles s. of Simpsonville, G 5) Greenville			Simpsonville, 11	Sou	×
Crocketville, Hampton		L 9	18		×
Crofts, (mail to Deervanna) Aiken		I 7	115*f*	Sou	×
Cromer, Newberry		H 7	Jalapa		×
Crosbyville, Fairfield		G 7	Carlisle, 112, 115	Sou	×
Cross, Berkeley		K 11	Hollybill, 5	Sou	×
Cross Anchor, Spartanburg		G 6	Enoree, 11	Sou	361
Crosshill, ● Laurens		H 6	5 112*e*	Sou	459
Crosskeys, Union		G 7	Union, 115	Sou	×
Crosswell, (mail to Greenville) Greenville			115*b*	▭ Sou	×
Crotwell, Greenville		F 6	Chicks Springs, 115	Sou	×
Crouch, (1½ miles s. of Denny, I 7) Saluda			Oldtown, 115, 215	Sou	×
Crowcreek, Pickens		G 4	Easley, 70, 115	Sou	×
Cuba, (3 miles s. of Cypress, H 10) Darlington			Lamar, 5	Sou	×
Cullum, (mail to Plateau) Aiken		J 8	Eureka, 115	Sou	×
Cummings, Hampton		M 9	11*d*	Sou	×
Curetons Store, Lancaster		F 9	Osceola, 112	▭ Sou	×
Cypress, ● Darlington		H 10	Lamar, 5	Sou	×
Cypress Swamp, (mail to Ridgeville) Dorchester			115*n*	▭ Sou	×
D					
Dacusville, Pickens		F 4	Greenville, 11, 17, 115	Sou	52
Daisy, Horry		I 14	Gurley, 5	▭ Sou	×
Dale, (9 miles s. e. of Sheldon, M 9) Beaufort			Sheldon, 11	Sou	×
Daley, Hampton		M 8	Scotia, 112	Sou	×
Dallas, (mail to Rich) Spartanburg		F 7	Rich, 115	▭ Sou	×
Dalton, Pickens		F 5	Easley, 70, 115	Sou	×
Datzell, (P. O. name Scarboro) Sumter		I 10	5*r*	Sou	×
Daniel, Saluda		I 7	Johnston, 115	Sou	×
Danvelly Switch, (mail to Ruffin) Colleton		L 9	65*r*	▭ Sou	×
Dantzler, Orangeburg		K 10	Vance, 5, 215	Sou	×
Dargan, (mail to Bennettsville) Marlboro		G 14	Bennettsville, 5	Sou	×
Darlington, 2 banks, ● Darlington		H 11	5*h*, *i*	Sou	3,029
Darrough, (mail to Abbeville) Abbeville		H 5	115*g*	▭ Sou	×
Davisbridge, Aiken		J 7	Whitepond, 115	Sou	36
Davis Station, ● Clarendon		J 10	5*n*	Sou	×
Dawkins, Fairfield		H 7	115*h*	▭ Sou	×
Dean, Anderson		H 5	11*c*	Sou	×
Deas Spur, (mail to Camden) Kershaw			115*q*	▭ Sou	×
Deervanna, Aiken		J 7	Crofts, 115	▭ Sou	×
Dekalb, (P. O. name Kalb) Kershaw		H 9	110*a*	Sou	×
Dellinger, Cherokee		F 7	Earl, N. Car., 110	Sou	×
Delmar, ● Saluda		I 7	Leesville, 115	Sou	56
Delphi, Edgefield		I 6	Johnston, 115	Sou	×
Delphos, York		F 7	3	▭ Sou	×
Delta, Union		G 7	112*a*	Sou	×
Dendermain, (mail to Simpsonville) Greenville		G 6	Simpsonville, 11	Sou	×
Denhams, (3½ miles s. of Oakton, I 12) Marion			Marion, 5	Sou	×
Denmark, 1 bank, ● Bamberg		K 9	5*f*, *q*, 112*e*, 115*o*	Sou	724
Denny, Saluda		I 7	Oldtown, 115, 215	Sou	36
Dents, (mail to Columbia) Richland			115*c*	▭ Sou	×
Denver, Anderson		G 5	8	▭ Sou	29
Derrick, Lexington		L 8	215*b*	Sou	×
Dexter, ● Spartanburg		F 7	Cowpens, 115	Sou	×
Dibble, Orangeburg		K 10	Rowesville, 115	Sou	×
Dickson, (mail to Campobello) Spartanburg		F 6	Campobello, 115	Sou	×
Dillon, 1 bank, ● Marion		H 13	5*u*	Sou	1,013
Dixiana, (P. O. name Schumperte) Lexington		I 9	112*e*	▭ Sou	×
Dixie, Lancaster		G 9	Lancaster, 60, 110	Sou	×
Dixie, (mail to Claremont) Sumter		I 10	115*q*	▭ Sou	×
Dock, Williamsburg		J 12	Kingstree, 5, 204	Sou	×
Donalds, (R. R. name *Donnalds*) ● Abbeville		H 5	5 115*e*	Sou	229
Dongola, Horry		J 13	Conway, 5, 215, 220	Sou	79
Donoho, Marlboro		H 12	Dunbar, 5	Sou	×
Dorrisville, Greenwood		I 6	McCormick, 115	Sou	58
Douglass, (mail to Cornwell) Chester			Cornwell, 115	▭Sou	×
Douglass, (2½ miles s. of Albion, H 8) Fairfield			Whitecoak, 115	Sou	×
Dover, (8 miles n. w. of Abbeville, H 5) Abbeville			Abbeville, 112, 115	Sou	56
Dover, (mail to Chinton) Laurens		H 7	24, 112*d*	▭Sou	×
Dovesville, (R. R. name *Doves*) ● Darlington		H 11	5*h*	Sou	147
Drake, Marlboro		H 11	Redhill, 5	▭ Sou	×
Drayton, (mail to Fetteressa) Berkeley			65*a*	▭ Sou	×
Dresden, Abbeville		I 5	112*b*	▭ Sou	×
Drycreek, Lancaster		G 9	Pleasanthill, 110	▭ Sou	×
Dudley, Chesterfield		G 10	Lancaster, 60, 110	Sou	×
Ducwest, 1 bank, ● Abbeville		H 5	5 Donalds, 115	Sou	631
Dulah, (8 miles n. of Conway, I 13) Horry			Conway, 5, 215, 220	Sou	×
Dunbar, ● Marlboro		G 12	5*d*	Sou	115
Dunbarton, Barnwell		K 7	Barnwell, 115	Sou	×
Duncans, ● Spartanburg		F 6	115*a*	Sou	149
Dundee, Kershaw		I 10	112*d*	▭ Sou	×
Dunkin, (mail to Renno) Newberry		H 7	Renno, 112	▭ Sou	×
Dunklin, Greenville			Barksdale, 11	Sou	×
Duo, Oconee		G 4	Westminster, 115	Sou	×
Dupler, Saluda		I 8	215*b*	Sou	×
Dupont, Saluda		I 7	Batesburg, 115	Sou	×
Durant, Clarendon		I 11	Sarumia, 204		×
Durkamville, (mail to Perry) Aiken			115*l*	▭Sou	×
Dutchman, Spartanburg		G 6	Woodruff, 11	Sou	×
Dwight, (3 miles e. of Dixie, G 9) Lancaster			Lancaster, 60, 110	Sou	×
Dyson, Greenwood		I 6	115*c*	Sou	×
			S. Car. 2		
E					
Eadytown, Berkeley		K 11	Berkeley, 5	▭ Sou	×
Earl, Aiken				Sou	56
Earles, (mail to Trio) Williamsburg		K 11	35	Sou	×
Early branch, ● Hampton		M 9	11*e*	Sou	×
Easley, 1 bank, ● Pickens		G 5	70, 115*b*	Sou	903
East Denmark, (mail to Denmark) Bamberg		K 9	115*o*	▭ Sou	×
Eastover, ● Richland		I 9	5*g*	Sou	79
Eau Claire, Richland				Sou	714
Ebenezer, Florence		I 11	57	▭ Sou	331
Eddy, (5¼ miles s. of Smiths Mills, J 12) Georgetown			J11, 215*b*		×
Eden, Laurens		G	Barksdale, 11	Sou	29
Edgefield, 2 banks, ● Edgefield		J 6	115	Sou	1,775
Edgemoor, Chester		G 8	112*a*	Sou	×
Edisto, (mail to Branchville) Bamberg		K 9	115*o*	Sou	×
Edisto Island, ● Charleston		M 12	210	Sou	×
Edisto Mills, Aiken		J 7	Ridgespring, 115	Sou	27
Edmund, (7 miles n. w. of Gaston, J 9) Lexington			Gaston, 112	Sou	×
Edwards, (mail to Seneca) Oconee		G 4	Seneca, 8, 115	Sou	×
Effingham, ● Florence		I 11	5*e*	Sou	×
Ehney, Orangeburg		J 8	Norway, 112	Sou	×
Eichardt, ● Bamberg		L 9	65*r*	Sou	215
Eightecmile, Pickens		G 4	Easley, 70, 115	Sou	×
Eightmile, (mail to Charleston) Charleston		L 11	5*e*	▭ Sou	×
Ekom, Laurens		H 6	Highpoint, 11	Sou	×
Eldorado, (3 miles s. of Michael, I 14) Horry			Gurley, 5	Sou	×
Elgin, Lancaster		G 10	110*c*	Sou	×
Elim, (3 miles w. of Effingham, I 14) Florence			215	Sou	×
Elko, ● Barnwell		K 7	115*o*	Sou	206
Ella, Lexington		I 8	Lewisdale, 115	Sou	×
Ellenton, ● Aiken		K 7	11*c*, 218	Sou	252
Elliott, Sumter		I 10	5*e*, *i*, 215*b*	Sou	×
Elloree, ● Orangeburg		J 10	5*m*	Sou	413
Elmwood, Edgefield		I 6	Edgefield, 19	Sou	×
Emory, Saluda		I 7	Batesburg, 115	Sou	27
Energy, York		F 9	Newport, 110	Sou	×
English, Richland		I 10	Boykin, 115	Sou	×
Enon, (R. R. name *Weldell*) Richland			112*d*	Sou	×
Enoree, ● Spartanburg		G 6	5 115	Sou	1,600
Enquirer, (3 miles n. of Energy, F 9) York			Newport, 110	Sou	×
Enterprise, ● Charleston		M 10	210		×
Enterprise, (mail to Buckseville) Horry			220		×
Epps, (5 miles s. of Kingstree, J 11) Williamsburg			Kingstree, 5, 204	Sou	×
Epworth, Greenwood		I 6	Ninety-six, 115	Sou	42
Equality, Anderson		G 5	Easley, 70, 115	Sou	33
Erl, (4 miles s. e. of Princeton, H 6) Laurens			Honcapath, 115	Sou	×
Ernest, Florence		I 1	Lake City, 5	Sou	×
Erwinton, Barnwell		L 8	Allendale, 11, 11		
Essie, (5 miles s. w. of Star, H 5) Anderson			Star, 11	Sou	29
Estill, ● Hampton		L 8	112*e*	Sou	109
Ethel, Colleton			Meggett, 65	Sou	×
Etheridge, Saluda		I 7	Speesville, 115	Sou	×
Etta Jane, ● Cherokee		F 7	Hickory, 110	Sou	×
Eulala, Saluda		I 7	Dyson, 115	Sou	107
Eulonia, Marion		I 12	Marion, 5	Sou	×
Eureka, Aiken		J 7	115	Sou	37
Eutawville, ● Berkeley		K 10	5*m*, *t*, 215*b*	Sou	305
Evatt, Oconee		G 4	Keowee, 115	Sou	×
Evergreen, (mail to Willow) Orangeburg		K 9	Willow, 112	Sou	×
Evitsville, Spartanburg		G 6	Hillsville, 11	▭ Sou	×
Exchange, Charleston		M 11	210		×
Exile, (4½ miles s. of Gallivants Ferry, I 13) Horry			Gallivants Ferry, 215		
Ezell, Cherokee		F 6	Thickety, 115	▭ Sou	29
F					
Fairbanks, Lexington		I 8	Chapin, 24	Sou	27
Fairoaks, (r. f. d. from Belton) Anderson		G 5	Williamston, 115	Sou	×
Fairfax, ● Barnwell		L 8	11*b*, 112*e*, 115*k*	Sou	301
Fairforest, ● Spartanburg		F 7	115*a*	Sou	×
Fairmont, (3 miles s. w. of Roebuck, F 7) Spartanburg			Roebuck, 11, 40	G. S.	163
Fairplay, Oconee		G 4	Westminster, 115	Sou	169
Fairview, Greenville		G 5	Fountain Inn, 11	Sou	×
Falfa, Edgefield		J 6	Clarks Hill, 11	Sou	24
Farley, Spartanburg		F 7	Inman, 115	Sou	×
Farmer, Horry		I 14	Loris, 5	Sou	×
Farr, Pickens		F 5	Greenville, 11, 17, 115	Sou	25
Faucett, Union		G 7	Union, 115	Sou	×
Feasterville, Fairfield		H 7	Shelton, 115	Sou	×
Felder, (4½ miles s. of Pinewood, J 10) Clarendon			Pinewood		
Felders, (mail to Orangeburg) Orangeburg			115*p*	▭ Sou	×
Fellerville, Orangeburg		K 9	Carlet, 5	Sou	×
Ferebee, (mail to Ridgeland) Hampton		N 8	65*b*	▭ Sou	×
Ferguson, ● Berkeley		K 11	5*p*, 215*b*	Sou	×
Fetteressa, Charleston		M 11	65*r*, 200	▭ Sou	×
Field, Pickens		F 5	Easley, 70, 115	Sou	29
Fifty Eight, (mail to Branchville) Orangeburg		K 9	115*o*	Sou	×
Filbert, York		F 8	20	▭ Sou	×
Fingerville, 1 bank, Spartanburg		F 6	Inman, 115	Sou	362
Finklea, (2 miles s. of Powellville, I 13) Horry			Howard, 5	▭ Sou	×
Finley, (3½ miles n. e. of Woodtown, F 8) York			Sharon, 110	Sou	×
Flatcreek, Lancaster		G 9	Kershaw, 110		
Flatrock, Kershaw		H 8	Westville, 110		
Flinthill, Fairfield		H 9	Winnsboro, 11		
Flintridge, Lancaster		G 10	Lancaster, 60, 110	Sou	×
Flintville, (mail to Blossom) Florence		I 12	Scranton, 5	Sou	×
Flora, (2 miles w. of Piney, G 5) Greenville			Simpsonville, 11	Sou	×
Florence, 1 bank, ● Florence		I 11	5*a*, *e*, *f*, *h*	Sou	4,647
Floyds, (mail to Dovesville) Darlington		H 11	5*h*, *k*	▭Sou	×
Fodder, York		F 9	Yorkville, 20, 110	Sou	×
Fogle, (mail to Willow) Orangeburg		K 9	Willow, 112	▭ Sou	×
Folks Store, Colleton		L 8	Wimbert, 48		224
Foreston, ● Clarendon		J 11	5*g*	Sou	×
Forestville, Florence		I 12	*Cabello*, 5	Sou	×
Fork, Marion		H 13	Mullins, 5	Sou	×
Forkshoals, Greenville		G 6	Williamston, 115	Sou	×
Formance, (mail to Columbia) Richland			115*c*	▭Sou	×
Forney, Horry		I 13	Conway, 5, 215, 220	Sou	×
Forthill, (R. R. name *Calhoun*) ● Pickens		G 5	115*b*	Sou	126
Fort Lawn, ● Chester		G 9	60	Sou	×
Fort Madison, (R. R. name *Madison*) Oconee		G 5	115*b*	Sou	79
Fort Mill, 1 bank, ● York		F 8	5 5*e*	Sou	1,394
Fort Motte, ● Orangeburg		G 9	115*p*	Sou	308
Foster, Spartanburg		F 7	Pauline, 40	G. S	×
Fountain Inn, ● Greenville		G 5	11*d*	Sou	497
Fowler, Williamsburg		J 11	Kingstree, 5, 204	Sou	×
*Foxes M

TOWN.	COUNTY	INDEX.	RAILWAY, or, if not on a Railroad, nearest station.	EX.	POP.
Georges, (P. O. name St. George)					
[illegible]					576
Georgetown, 1 bank, ● George-town		K 12	35, 204, 211, 215*a*, *b*, 220	Sou	4,138
Gerahom, (3½ miles n. w. of Safford, I 14) Horry			Safford, 5		
Gettsinger, (Colleton		L 9	Walterboro, 65, 120		
Gibbs, Union					
Gideon, Horry					79
Gifford, ● Hamp[illegible]					
Gillisonville, ● Ham[illegible]					
Gist, (5½ miles n. of Gibb[illegible]					
[illegible]			Union, 10		
Givhans, Dorchester		L 10	Ridgeville, 115		
Gladdens, (mail to Whitecak)					
[illegible]			Whitecak, 115		
Glassy, Greenville		F 6	Landrum, 115		
Glendale, ● Spartanburg		F 5	Glen, 115		502
Glendale Station, (P. O. name Cedarsprings) Spartanburg					
Glenn Springs, ● Spartanburg					187
Globe, Abbeville					
Glover, (mail to Norwood) Union			Norway, 8		
[illegible]		G 7	Blairs, 1		103
Godbold, Marion					
Goethe, Hampton					
Goforth, Cherokee					
Goldengrove, (P. O. name Greenville)					279
Goldville, Laurens					192
Goldthly, Spartanburg					
Goodhope, (3 miles w. of Ly[illegible]					
[illegible]					
Goodloe, (mail to Tennille) Charleston					
Goodwill, Sumter					204
Goshenhill, Union		H 7	Doyle, 11		
Goucher, Cherokee			Owings		
Gough, Berkeley			Jones Corner		
Gould, York			Sowtyville, 20		
Gourdin, ● Williamsburg					44
Govan, Bamberg					113
Gowdeyville, Cherokee					
Gowensville, Greenville					
Graces, (mail to Lancaster) Lancaster					
Grahamville, ● Beaufort					297
Grahamville, (mail to [illegible])					
Gramling, Spartanburg					
Grandeur, Greenville					
Graniteville, ● Aiken					1,892
[illegible]					
Graves, (mail to Ge[illegible] Georgetown)					
Gray, Hampton					
Graycourt, ● Laurens					181
Greelyville, ● Williamsburg					252
Greenland, Barnwell					
Greenpond, Darlington					
Greenpond, ● Colleton					192
Greens, (R. R. name *Greendale*) Williamsburg		K 3	45		
Green Swamp, (mail to [illegible] Sumter)					
Greenville, [illegible] ● [illegible]			11*d*, 17, 115*a*, *b*		11,860
Greenwood, [illegible] ● [illegible]			11*b*, 112*a*, 115*e*		1,824
[illegible]					618
Griggs, Chesterfield		G 13	Cheraw, 5, 112		
Grindall, Cherokee		F 7	Jonesville, 115		20
Grissette, (mail to Nixonville) Horry					
Grove, (R. R. name *Goldengrove*) Greenville					279
Grover, Dorchester					59
Guin, (11 miles s. of Chester G 11) Chesterfield			Cheraw, 5, 112, 223		
Gunnswamp, Marion			Lake		
Gunters Routes, (mail to Wagener) Aiken		J 8	Wagener, 11		
[illegible]		I 4	55		
Guthrieville, ● York					
Guyton, Anderson					

H

TOWN.	COUNTY	INDEX.	RAILWAY, or, if not on a Railroad, nearest station.	EX.	POP.
Hagood, ● Sumter		I 9	115*g*, 215*b*	Sou	
Hagoods, (mail to Oldtown) New-berry			115*e*	Sou	
Hale Goldmine, La[illegible]		G 9	Kershaw, 110		1,216
Halfston, (5½ miles H 6) Laurens			Laurens, 11, 24	Sou	
Hale, (7 miles n. G 3) Pickens			Easley, 70, 115	Sou	
Hall, (3½ miles n. of Round, L 10) Colleton					
Halsellville, Chester		G 8	Lodi, 11		
Hamburg, Aiken		J 6	135*d*		
Hamer, (2 miles [illegible] H 12) Marion					
Hamilton, (R. R. name Ma[illegible]) Anderson		G 5	Pendleton, 8		
Hammond, Horry			215*b*, 220		163
Hampton, 1 bank, ● Hampton					536
Hand, Horry		I 11	Conway, 5, 215		
Handy, (6 mil[illegible] K 8) Barnwe[illegible]			Barnwell, 5, 115		
Hannon, Florence		I 12	Lake City, 5		
Harbins, (mail to Westminster) Oconee					
Hardeeville, ● Beaufort					
Hardys, (5 miles s. of Lenoir, I Edgefield)					
Harleyville, Dorchester					243
Harmony, York					
Harper, ● Georgetown					
Harrelson, Spartanburg					
Harris Springs, (3 miles n. of Crosshill, H 8) ● Laurens					
Harrold, Horry					
Hartsville, ● [illegible]					704
Hartzog, Bamberg					
Harvey, (3 miles n. w. E[illegible] Orangeburg					
Harvin, (P. O. name [illegible] Clarendon)					
Haskell, Horry					
Hatchs Bluff, (mail to Conway) Horry					
Hattieville, Barnwell				Sou	
Haylesville, Saluda					36
Hawthorne, Aiken			Jackson, 11		
Hayne, (5 miles [illegible] H 7) Newberry			Pomaria, 115	S	
Hayville, (4 miles [illegible] Bardwell)			Baldock, 11	Sou	
Hazard, (mail to Georgetown) Georgetown		K 13	Georgetown, 35, 204, 215, 220	Sou	
Hazel, Pickens		F 3	Easley, 70, 115	Sou	29
Hazelton, (6 miles n. of Johnston, [illegible])					
Heath, (8½ miles s. e. of Richburg, [illegible])			Richburg, 60		
Heath Spring, 1 bank, ● Lancaster		H 9	110*a*		266
Hebron, Spartanburg		G 7	Glenn Sp[illegible]		
Heinemann, (4 miles s. e. of Greelyville, J 11) Williamsburg					
Helena, (mail to Chester) Chester					
Helena, Newberry					269
Hemingway Ferry, (mail to Conway) Horry					
Henagersville, Colleton					
Henry, (mail to Saluda) Saluda					
Herbert, Union					
Heriot, Sumter					
Hero, York					
Hester, Abbeville					
Heyward, Beaufort					
Hibernia, Saluda					
Hibernian Park, (P. O. name Myers) Charleston					
Hibler, Greenwood			Millway, 11		
Hicklins, Chester			19*a*		
Hickman, Horry			Loris, 5		
Hickory, (R. R. name *H[illegible] Grove*) ● York					
Hickory flat, Anderson			Pendleton, 8		
Hickory Hill, (mail to Brittons Neck) Marion		J 13	Conway, 5, 215, 220	Sou	
Higgins Ferry, Saluda		I 7	Oldtown, 115, 215	Sou	
Highfalls, Oconee		G 4	Keowee, 115	Sou	
Highland, Greenville		F 5	Dacks Sprs., 115	Sou	107
Highland Park, (mail to Aiken) Aiken					
Highpoint, Laurens		H 6	115		29
High Shoals, (mail to W[illegible] Oconee)					
Hilda, (8 miles w. of Denmark, K 9) Barnwell			Walhalla, 8	Sou	
Hill, (4 miles s. w. of Getzinger, [illegible])			Walterboro, 65, 120		
Hill, (mail to Seneca) Oconee		G 4	Seneca, 8, 115		
Hillside, (4 miles s. of Fairview, G 5) Greenville			Fountain Inn, 11		
Hillsville, Spartanburg		G 7	11*b*		
Hilton, Lexington					719
Hiltonhead, Beaufort		N 2	21, 212		
Hobbysville, Spartanburg		G 8	Woodruff, 11		
Hodges, ● Greenwood		H	115*e*, *g*		257
Hog Swamp, (mail to Monks Corner) Berkeley		K 11			
Holden, Oconee		F 4	Easley, 70, 115		
Holland, Anderson		H 4	Dean, 11		
Hollis, (3 miles s. of Rodman, G 8) Chester					
Hollwhill, ● Berkeley				Sou	
Holly Spring, (mail to Westminster) Oconee		G 4	Westminster, 115	Sou	
Holt, (5 miles s. of M[illegible] [illegible])			Cheraw, 5 112, 215	Sou	

TOWN.	COUNTY.	INDEX.	RAILWAY, or, if not on a Railroad, nearest station.	EX.	POP.
Home, Cherokee		F 7	Gaffney, 110, 115	Sou	
Homewood, (2 miles s. of Harrold, I 14) Horry			Harrold, 5		
Honeapatio, 2 banks, ● A[illegible]					617
Honeyhill, Berkeley					
Hood, (2 miles e. of Greenwood, Greenville)					
Hoodtown, York					
Hooks, (mail to V[illegible])					
Hop, (5 miles w. [illegible] Fairfield)					19
Hope, (mail to Li[illegible] [illegible]ngto[illegible] [illegible]pew)					
Hopkins Turnout, ● Richland					
Horatio, (3 miles s. of Hagood, I 9) Sumter			Hagood, 115, 215		
H[illegible]		G 10	Cheraw, 5, 112, 215		
Horrell, (6 miles s. w. of Boykin, I 5) Richland			Boykin, 115		
Horsegal, Hampton		M 8	Gillmings, 11		
Horse Shoe, (mail to Westminster) Oconee		G 4	Westminster, 115		
Hosen, (4 miles w. of Ora, G 6) Laurens			Ora, 11		
Houghs Mills, (mail to Chesterfield)		G 10	Cheraw, 5, 112, 215		
Howard, Horry		I 14			
Howe, (R. R. name *Wilmington*) Florence		I 12	5*a*		
Howelton, (3½ miles s. w. of Kitchings Mills, J 8) Aiken			Windsor, 115		
Hudson, (4 miles w. of Lyra, I 12) Florence			Lyra, 215		
Huger, Berkeley		K 12	Moaks Corner, 5		
Hughes, (3½ miles s. w. of Redmond, F 5) Pickens					
Hunters, Abbeville					
Hundersville, Greenville		G 6	Simpson		298
Huntington, Laurens		G 6	Bryson, 11		
Hyman, Florence		I 12	Othello, 5		

I

TOWN.	COUNTY.	INDEX.	RAILWAY, or, if not on a Railroad, nearest station.	EX.	POP.
Ibis, (mail to Wilson) Clarendon		J 11	Wilson, 5		
Independence, Newberry		H 7	Gary, 24		
Indian Hook, (4 miles s. e. of Belmont, F 3) York			Newport, 110		297
Indiantown, Williamsburg		J 12	Kingstree, 5, 204		
Inez, (3 miles s. e. of Fairplay, G 4) Anderson			Westminster, 115		
Ingleside, (mail to Ashley Phosphate) Berkeley					1,892
Ingram Spur, (ma[illegible] Sumter)					
Inman, ● Spartanburg					
Iola, Anderson		G 5	Denver, 8		181
Ionia, Sumter		H 10	Camden, 110, 215		252
Irby, Laurens			Laurens, 11, 24		
Irene, (3 miles s. of Lexington, I 8) Lexington			*Lexington Station*, 115		
Iris, (10 miles w. of Hodges, H 5) Abbeville			Hodges, 11		
Irmo, Lexington		I 8	24		193
Irvine, (P. O. name from Coleman-Saluda)			Chappells, 115, 215		
Irvington, Chesterfield		G 10	Lancaster, 80, 110		
Islandton, Colleton		L 8	Hampton, 11, 48		
Isle of Palms, (mail to [illegible] ville, Charleston)					
Iuka, (R. R. name *Sidney*, Greenwood)					
Ivanhoe, ● Aiken					
Ivy Island, (mail to [illegible] field)					

J

TOWN.	COUNTY.	INDEX.	RAILWAY, or, if not on a Railroad, nearest station.	EX.	POP.
Jachin, Laurens					
Jack, Laurens					
Jackson, Aiken					
Jacksonboro, ● [illegible]			G 9 Latta	Sou	
[illegible]			F 6 Campobello, 115	Sou	
[illegible] (mail to Todd-ville) Horry			220		
Jalapa, Newberry		H 7	34		
James Island, Charleston		M 9	20, 220		
Jamison, Orangeburg		J 9	115*p*		
Jasper, Darlington		I 12	Timmonsville		
Jay, Williamsburg		J 12	215		
Jeb, 5 miles w. of Woodruff, G 6) Spartanburg			Woodruff, 11		
Jedburg, Dorchester		L 10	115*a*		
Jefferson, ● Chesterfield		G 10	Kershaw		
Jefferys Crock, Florence		I 12	Florence		36
Jenkinsville, ● Fa[illegible]					492
Jennings, Fairfield					
Jenny's, Barnwell					
Jenssen, Orange					
Johns Island, (P. O. name Stono) Charleston			5*a*		
Johnsonville, Williamsburg					
Johnston, 1 bank, ● Edgefield			115*d*		
Jones, Greenwood			Hodges, 115		
Jonesville, (mail to Hardeeville) Beaufort			Hardeeville, [illegible]		
Jonesville, ● Union			62, 115*b*		
Joppa, (4 miles s. of Gallivants Ferry, I 13) Horry			Gallivants Ferry, 21		
Jordan, Clarendon					
Jordanville, Horry					
Jobson, Marion					
Julia, (3½ miles [illegible] I 7) Newberry			Prosperity, 24, 115	Sou	
Junction, (2¼ miles w. of Spartanburg, F 6) Spartanburg			See Spartanburg		
Justice, (3 miles w. of C[illegible] I 13) Horry					

K

TOWN.	COUNTY.	INDEX.	RAILWAY, or, if not on a Railroad, nearest station.	EX.	POP.
Kadesh, Newberry		H 7	Newberry, 24, 11		
Kalb, (R. R. name *Dekalb*) Kershaw			110*a*		
Kaolin, (mail to Langley) Aiken					
Kaolin Work, Richland					
Kathwood, A[illegible]					
Kearse, Bamberg					
Keaton, Abbeville					
Keffron, (R. R. name *Keaton*) Union					
Kemper, (3½ miles n. w. of Pages Mills, H 13) Marion					
Kennedy, (mail to Whitmire) Newberry		H			
Keno, (3 miles n. of Edisto Mills, J 7) Aiken			Ridgespring, 115		
Kentucky, (P. O. name Fort Marion)			Hamer, 5		
Keowee, Oconee		G 4	115*b*		
Kershaw, 3 banks, ● Lancaster		H 9	5*a*, 110*a*		
Key, Marlboro		H 12	Bingham, 5		
Kilgo, (6 miles w. of Westville, H 9) Kershaw					
Killian, Richland					
Kimberly, (mail to Cheraw) Chesterfield		G 11	112*f*		
Kinards, Newberry		H 7	21		
Kings, Pickens		G 3	Central, 115		
Kingsburg, (mail to Drycreek) Lancaster		H 9	Pleasanthill, 110		
Kings Creek, York		F 8	110*d*		
Kingstree, ● Williamsburg		J 11	5*a*, 204		
Kingsville, Richland		J 9	115*p*, *q*		
Kirksey, ● Greenwood		I 7	Ninety Six		
Kitchings Mills, Aiken		J 8	Windsor, 115		
Kline, Barnwell		L 8	135*f*		
Koenes, (P. O. name Baxter)					
Kings, (mail to Mt. Pleasant) Laurens		G 6	see Charleston		
Knob, Pickens		F 5	Easley, 70, 115		
Knox, (mail to Richburg) Chester		G 9	50		
Kollock, ● Marlboro		G 11			

L

TOWN.	COUNTY.	INDEX.	RAILWAY, or, if not on a Railroad, nearest station.	EX.	POP.
Labana, Horry		I 14	Conway, 5, 215, 220		
Laco, Greenwood		I 6	Newmarket, 115		
Ladies Island, (ma[illegible] Beaufort)		M 9	Beaufort, 11, 202, 206		
Ladsons, Berkeley		L 11	115*a*		
La Grange, (mail to Richburg) Chester		G 9	Richburg, 60		
Lake City, Williamsburg		J 12	5*a*		
Lakeman, (mail to Crofts) Aiken		I 7	115*a*		
Lamar, ● Darlington		I 11	5*a*, 11*a*		
Lambert, Williamsburg		J 18	Lake City		
Lancaster, 4 banks, ● Lancaster		G 9	80, 110*a*		
Lando, Chester					
Landrum, ● Spar[illegible]					
Landsford, Chester					
Lane, Williamsburg					
Lanford Station, ● Laurens					
Langley, ● Aiken					
Latimer, Abbeville					
Latta, ● Marion					
Lattakoo, Lexington		H 8	Chapin, 24		
Laughlin, (mail to Marion) Marion					
Laurel, Georgetown					
Laurel Hill, (mail to [illegible])					
Laurens, 4 banks, ● Laurens					
Lavender, Chesterfield					
Lawn, Cherokee		F 7	Gaffney, 110, 115		
Layton, Spartanburg		G 7	Bishop, 10		
Leaphart, Lexington		I 8	24		

TOWN.	COUNTY.	INDEX.	RAILWAY, or, if not on a Railroad, nearest station.	EX.	POP.
[illegible]					
[illegible]					
[illegible]					

INDEX OF MAPS.

PAGE.
Abyssinia.....610
Afghanistan...593
Africa.....544
Alabama.....312
Alaska Ty.....418
Alberta.....468
Algeria.....607
Andorra.....570
Arabia.....540
Argentine.....568
Arizona Ty....370
Arkansas.....338
Armenia.....598
Asia.....540
Assiniboia.....468
Athabasca.....468
Atlantic Ocean.558
Australia.....550
Austria-Hungary....578
Bahamas.....526
Baluchistan....593
Barbadoes Is...551
Belgium.....579
Bermudas.....566
Bhotan.....597
Bokhara.....593
Bolivia.....560
Borneo.....606
Bosnia.....578
Bourbon Is....551
Brazil.....564
British Co.....472
British Guiana.557
British Honduras....522
Bulgaria.....590
California..378-386
Canada.....514
Cape Colony...608
Central Africa.604
Central Am....522
Ceylon.....597
Chile.....568
China.....596
Cochin-China.540
Colombia.....556
Colorado.....204
Congo Free State.....604
Connecticut.... 27
Corsica.....574
Costa Rica.....523
Crete.....591
Cuba.....482
Cyprus.....591
Delaware..... 85
Denmark.....582
District of Columbia.... 84
Dutch Guiana .557
Eas'n Roumelia590
East Indies....600
Ecuador.....556
Egypt.....610
England.....572
Europe.....536
Faroer Is.....583
Fiji Is.....551
Florida.....368
France.....567
Franklin.....514
French Guiana.557
French Indo-China.....540
Georgia.....294
Germany.....588
Gibraltar.....570
Great Britain...572
Greece.....575
Greenland.....583
Guatemala.....522
Haiti.....527
Hawaii.....422
Herzegovina.....578
Honduras.....523
Iceland.....583
Idaho.....404
Illinois.....158
India.....597
Indiana.....146
Indian Ty.....362
Iowa.....168
Ireland.....580
Italy.....571
Jamaica.....530
Japan.....596
Java.....602
Kansas.....190
Keewatin.....514
Kentucky..246-258
Khiva.....593
Korea.....596
Labrador.....432
Liberia.....544
Louisiana.....328
Loyalty Is.....551
Luxemburg....579
Mackenzie.....514
Madagascar....548
Madeira Is.....551
Maine..... 10
Maltese Is.....551
Malta.....551
Manitoba.....464
Maryland..... 84
Massachusetts.. 22
Mauritius Is...551
Mexico.....478
Michigan.....136
Minnesota.....224
Mississippi....320
Missouri.....180
Monaco.....567
Montana.....392
Montenegro....590
Morocco.....607
Natal.....608
Nebraska.....196
Nepal.....597
Netherlands....579
Nevada.....374-382
New Brunswick444
New Caledonia Is.551
Newfoundland.432
New Guinea....619
New Hampshire 14
New Jersey.... 76
New Mex. Ty..366

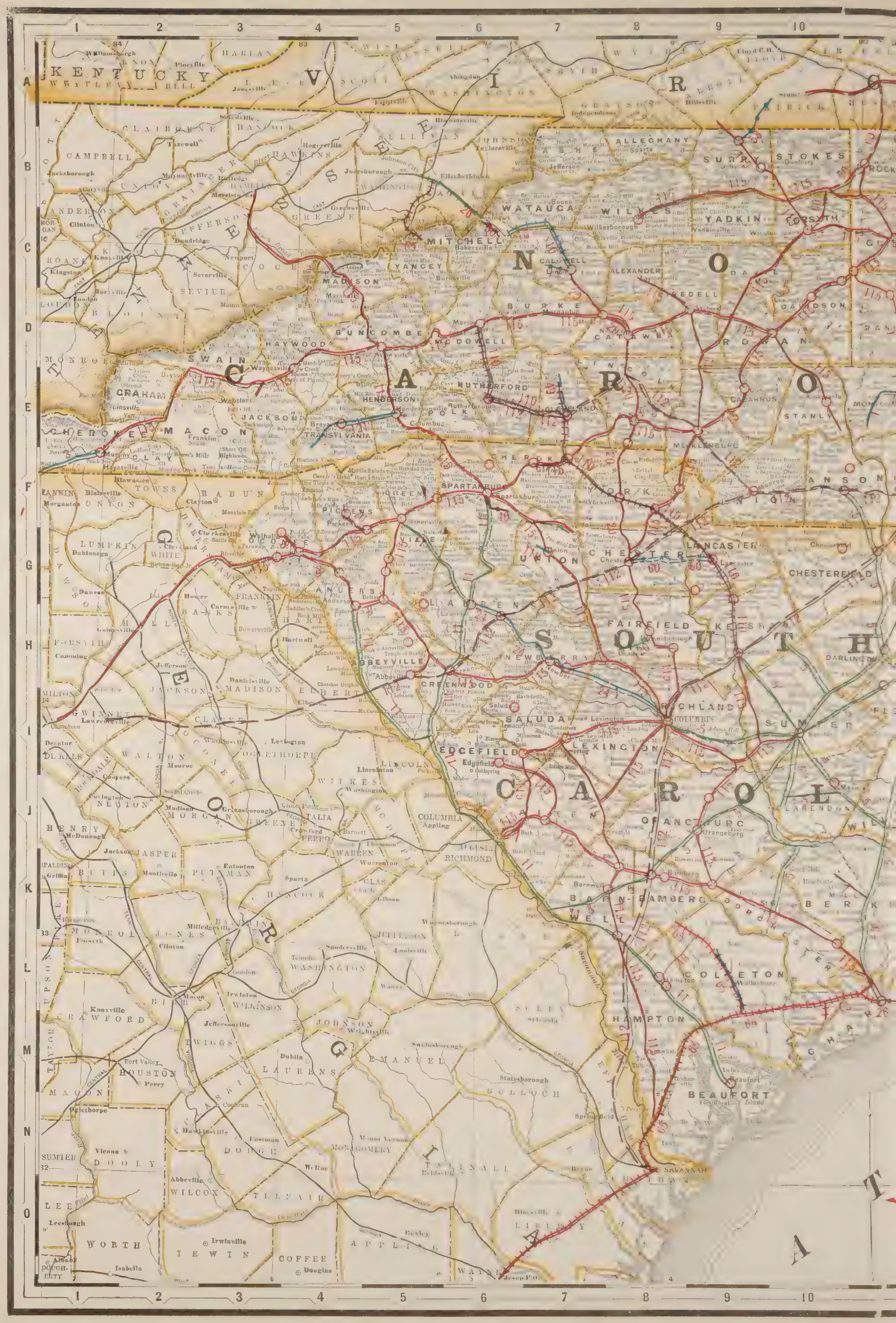

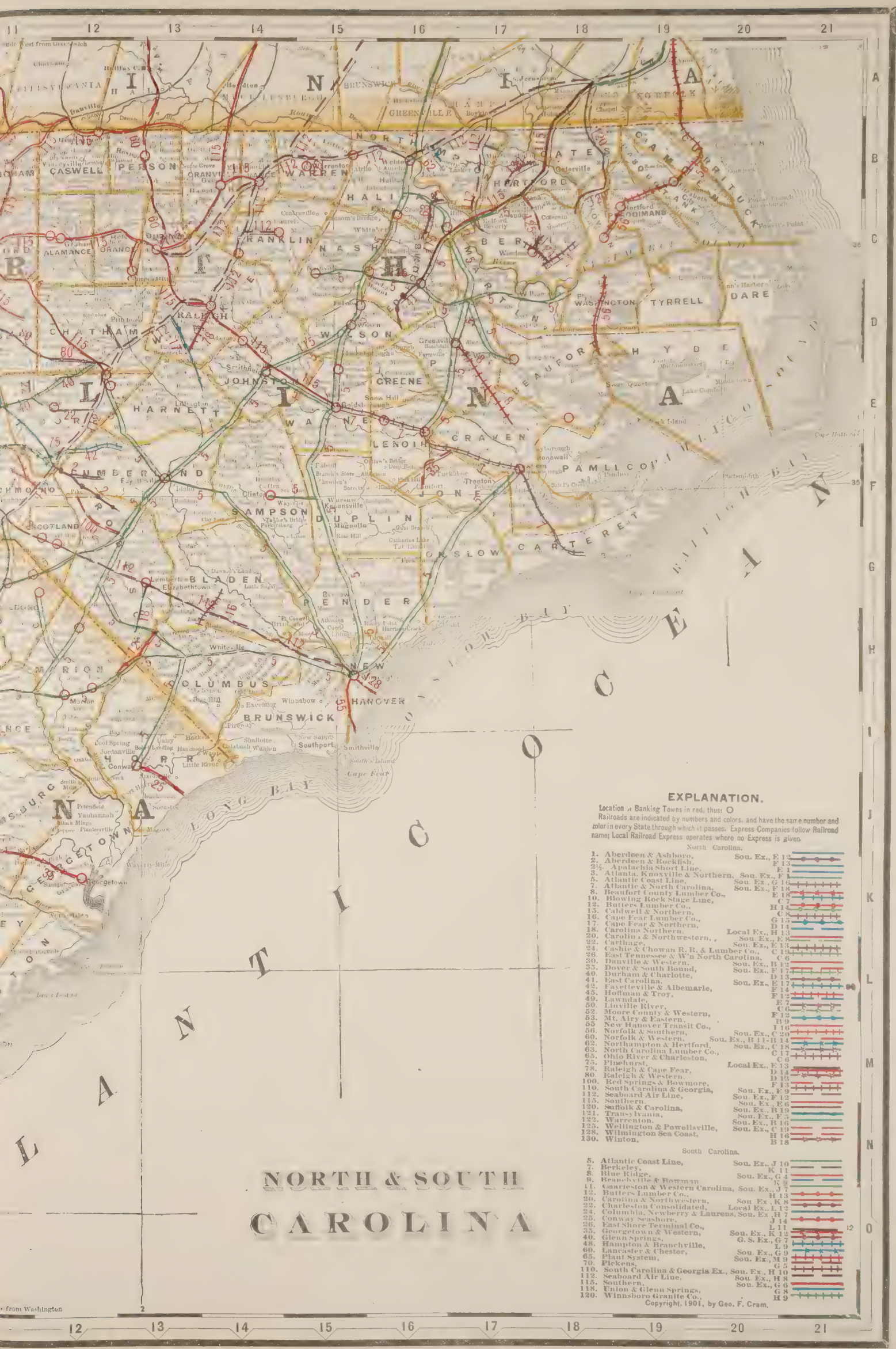

New South Wales.....612
New York....32-44
New Zealand..620
N. America...514
N. Carolina.266-280
N. Dakota.....228
NovaScotia.436-444
Orange Free State.....608
Pacific Islands..562
Palestine.....603
Paraguay.....565
Pennsylvania.58-70
Peru.....560
Philippine Isl..428
Porto Rico.....424
Portugal.....570
Prince Edward Island...436-444
Queensland....615
Rhode Island..
Roumania.....590
Russia in Asia.592
Russia in Europe.....587
Salvador.....522
San Marino....571
Santo Domingo.527
Sardinia.....574
Saskatchewan..468
Scotland.....576
Siam.....540
Siberia.....540
Sierra Leone...544
Sikkim.....597
South Africa..608
South African
S. America.....535
South Australia.618
S. Carolina.268-280
S. Dakota.....234
Sudan.....
Sumatra.....602
Sweden.....586
Switzerland....584
Tahiti Is.....551
Tasmania.....611
Tennessee..246-258
Tripoli.....544
Tunis.....607
Turkestan.....593
Turkey in Asia.598
Turkey in Europe.....590
Ungava.....514
United States..518
Uruguay.....568
Vermont.....14
Victoria.....616
Virginia.....98-110
Wales.....572
Washington...410
W. Australia...614
West Indies....552
W. Virginia.98-110
Wisconsin.....214
World.....548
Wyoming.....400
Yellowstone National Park...402

Index of Cities.

PAGE.
Allegheny.....500
Atlanta.....534
Baltimore.....494
Birmingham...533
Boston.....
Brooklyn.....
Buffalo.....
Charleston.....533
Chicago.....508
Cincinnati.....503
Cleveland.....499
Columbus.....502
Council Bluffs..512
Dallas.....542
Denver.....516
Detroit.....504
Duluth.....521
Greater New York...491
Havana.....527
Honolulu.....422
Indianapolis...507
Kansas City....511
Louisville.....528
Memphis.....529
Milwaukee.....517
Minneapolis...524
Montreal.....430
Nashville.....532
New Haven....487
New Orleans...539
New York.....488
Omaha.....
Philadelphia...496
Pittsburg.....500
Providence.....
Quebec.....
Richmond.....
St. Louis.....510
St. Paul.....525
San Francisco..543
Seattle.....546
Superior.....520
Tacoma.....547
Toledo.....
Toronto.....466
Washington...495
West Superior.520

TOWN.	COUNTY.	INDEX.	RAILWAY, or, if not on a Railroad, nearest station.	EX.	POP.
Meador, Union		G 8	Union, 115	Sou	
Meansville, (8 miles s. e. of Glenn Springs, G 6) Union			Glenn Springs, 40	G, S	
Mechanicsville, Sumter		I 11	Wisacky, 5		63
Meet, Pickens		G 3	Liberty, 115		20
Meeting Street, Edgefield		I 6	Edgefield, 115	Sou	×
Meggett, (2 miles w. of Osborn, M 10) Colleton					×
Melrose, (r. f. d. from Langley) Aiken			Aiken, 115		×
Mercantus, Barnwell		K 8	Williston, 115		×
Mercer, (Cherokee)		F 2	Gaffney, 110, 115		×
Merchant, Saluda		I 3	Batesburg, 115		×
Merchants Bluff, (mail to Florence) Florence		I 12	Florence, 5		×
Meriwether, Edgefield		J 6	[illegible]		×
Merna, Laurens		G 6	Barksdale, 11		×
Merritts Bridge, Aiken		J 4	Crofts, 115		×
Merrittsville, Greenville			[illegible]		×
Messers, Richland		I 9	[illegible]		×
Metts, (3 miles e. of Forest Plantation) Greenville			Greenville, 11, 17, 115	Sou	×
Meyers Mill, (4½ miles e. of Robbins, K 7) Barnwell			Robbins, 5, 11		×
Mica, Pickens		F 5	Easley, 70, 115		×
Michael, Horry		I 14	Gurley,		56
Middendorf, Chesterfield		G 11	112*d*		×
Middlepen, Orangeburg		K 10	Orangeburg, 5, 115		×
Middle Saluda, Greenville		I 3	Greenville, 11, 17		×
Midland Park, (mail to Tennille) Berkeley					×
Midway, ● Berkeley					135
Milams, (mail to [illegible])		H	[illegible]		×
Milford, (5 miles s. of Leesville, L 5) Lexington			Leesville, 115		
Miles Mill, (mail to [illegible]) Newberry			Newberry, 115		×
Miley, Hampton		I 9	18		×
Millard, (mail to Summerton) Clarendon					
Milledgeville [illegible] Aiken					×
Millers [illegible] Lancaster					×
Millettville, [illegible]					29
Millwens, [illegible]					×
Wa[illegible] Wood		I 9			×
Milton, Laurens					×
Minden, Chesterfield		G	Kershaw, 110		×
Minecreek, Saluda		I 7	Wards, 115		×
Mine, (mail to Columbia)		I 5	See Columbia		×
Mitchell, Greenville					×
Mitchell, (mail to Batesburg) Lexington					×
Mitford, Fairfield		H 9	[illegible]		×
Mixen, Berkeley					×
Modoc, Edgefield					77
Moffettsville, Anderson		H 3	[illegible]		×
Monetta, Saluda		I 4	[illegible]		16
Monte, (R. R. name *Walkers*) Barnwell		K	[illegible]		×
Monks Corner, ● [illegible]		K	[illegible]		26
Monroe, (2½ miles w. of Lexington, I 7) Lexington			Lexington		×
Montague, (3 miles n. w. of Pleasantman, F 5) Greenville			Greenville, 11, 17, 1[illegible]		
Montclare, Darlington		H			×
Monterey, Abbeville			Lattimer, 11	Sou	×
Montgomery, (4 miles n. of Liberty Hill, H 9) Lancaster			Heathspring, 110	Sou	×
Montgomery, (P. O. name Bookman) Richland		I 5	15	Sou	
Monticello, Fairfield		H 8	Dawkins, 115	Sou	
Montlrino, (mail to Georgetown) Georgetown			120		
Montmorenci, ● Aiken		I 7	115*a*	Sou	
Montrose, (3 miles n. of Fairforest, F 7) Spartanburg			Fairforest, 115	Sou	
Moore, Spartanburg			[illegible]	Sou	
Morgana, Edgefield		I 5	Woodlawn, 11	Sou	25
Morris, Barnwell		I 8	115*a*	Sou	
Morrisville, Williamsburg		J 2	Harper, 35	Sou	
Moscow, (4 miles n. e. of Anderson, H 5) Anderson			Iva, 11	Sou	
Moseley, (R. R. name *Lowndes*) Anderson		H 5			
Mosette, (mail to Miley) Colleton		I 8			
Mossy, Aiken		K	Williston		
Motheldge, F [illegible]		I	[illegible]		
Moultrie, ● [illegible]		M	22, 206, 208, 210, 215*b*		7
Mountaincreek, Anderson		H	Anderson, 8, 11, 1[illegible]	Sou	29
Mountain Rest, Oconee		I	Walhalla, 8		14
Mount Carmel, ● Abbeville			[illegible]		
Mount Croghan, Chesterfield		G	[illegible]		
Mount Eulon, (mail to Lydia) Darlington		H 11	Syracuse, 5		
Mount Gallagher, Laurens		H 6	Hodges, 115		
Mount Holly, Berkeley		I			
Mount Hope, (mail to Foreston) Clarendon		H 11	Foreston, 5		
Mount Joy, ● [illegible]		G 7	Union, 115		
Mount Olive [illegible]					
Mount Pleasant, ● [illegible]		M	[illegible]		2,[illegible]
Mount Tabor, (R. R. name *Tabor*) Union				Sou	
Mountville, ● Laurens		H 5	112		
Mount Willing, Saluda		I 7	Batesburg		
Mount Zion, (mail to [illegible]) Spartanburg		F 1	[illegible]	Sou	
Mozons, Williamsburg		I 1	204		
Mudlic, Newberry		H 7	Chappells, 11		
Mullethall, (12 miles s. w. of Exchange, M [illegible]) Charleston			See Charleston.		
Mullins, 1 bank, ● Marion		H 13			828
Murphy, (4 miles n. w. of Dalton, F 5) Pickens			Easley, 70, 115		
Myers, (mail to Garnett) Hampton			115	Sou	
Myers, (3 miles n. of Charleston, M 11, R. R. name *Hibernian Park*) Charleston				Sou	
Myrtle, Fairfield		H 9	Longwood, 11	Sou	

N

TOWN.	COUNTY.	INDEX.	RAILWAY, or, if not on a Railroad, nearest station.	EX.	POP.
Narmer, (4 miles n. of Laurens, H 6) Laurens				Sou	
Nebo, Marion		I 1	Marion	Sou	
Neely, Greenville		F 4	Greer Depot, 115	Sou	
Neeses, (R. R. name *Neeses*) Orangeburg		J 9	112*e*	Sou	
Neeseton, (5 miles w. of Salley, G 8) Aiken			Salley, 18	Sou	
Nelson, (R. R. name *Simpson*) Fairfield		H		Sou	
Neva, Anderson		H 7	Anderson, 8, 11	Sou	
Newberry, 3 banks, ● Newberry		H 7	24, 115		4,69[illegible]
New Brookland, (R. R. name *Cayce*) ● Lexington		I 9	12*a*, 5*a*	Sou	
Newent, Lancaster		G 9	Lancaster, 60	Sou	
Newell, Anderson		G 5	Piedmont, 11	Sou	
Newman, Chesterfield		H 10	Lucknow		
Newmarket, Greenwood		I 6	115	Sou	12[illegible]
New Market, (mail to Greenville) Williamsburg		K 11	Greelyville, 5	Sou	×
Newport York		F 8	110*a*	Sou	×
New Prospect, Spartanburg		I 1	Grantland		108
Newry, 1 bank, (7½ miles n. of Seneca, G 4) ● Oconee			Seneca, 8, 115	Sou	×
Newtonville, (R. R. name *Alice*) Marlboro		G 1		Sou	×
New Zion, Clarendon		I 1	Alice	Sou	×
Neyles, (7 miles n. of Ashepoo, M 9) Colleton			Ashepoo, 65	Sou	×
Nichols, ● Marion		H 13	5*c*, 12, 215*b*	Sou	82
Nicholson, (mail to Talley) Oconee		I 4	Walhalla	Sou	×
Nile, (mail to Tygo) Greenville		F 6	Greer Depot, 115	Sou	×
Ninetimes, Pickens		I 4	Easley, 70, 115	Sou	×
Ninety-six, ● Greenwood		H 6	115*e*	Sou	4,[illegible]
Nix, (8 miles [illegible] of Greenville, F 5) Greenville			Greenville, 11, 17, 115	Sou	×
Nixonville, Horry		I 14	215, 7*a*		×
Norah, Spartanburg		F 9	Greer Depot, 115	Sou	×
Norris, (3½ miles s. of Liberty, G 4) Pickens			15*b*	Sou	×
North, ● Orangeburg		I 9	112	Sou	68
North Augusta, Aiken					×
Norton, (mail to Lodge) Colleton		L 9	18		×
Norton, (6½ miles n. of Powellville, I 13) Horry			Howard, 5	Sou	×
Norway, ● Orangeburg		I 9	112*e*	Sou	518
Number, (3½ miles w. of Pricevillc, I 8) Lexington			Lowndesville, 115	Sou	×

O

TOWN.	COUNTY.	INDEX.	RAILWAY, or, if not on a Railroad, nearest station.	EX.	POP.
Oakgrove, Marion		H	[illegible]		×
Oakhurst, Lancaster		H 9	[illegible]		×
Oakland, Clarendon		I 10	[illegible]		×
Oakley Depot, ● Berkeley		K 9	[illegible]		369
Oakridge, (5 miles n. of Richburg, G 8) Chester			Richburg, 60		×
Oakton, Marion		I	Marion, 5		×
Oakville, Lexington		I 8	Swansea, 11		×
Oakway, ● Oconee		G 4	Westminster		163
Oakwood, Aiken		I 8	[illegible]		24
Odell, Darlington		H 10	Syracuse, 5		152
Obed, Spartanburg		F 6	Campobello, 115		×
Odessa, (8½ miles n. w. of Greer Depot, F 5) Greenville			Greer Depot, 115	Sou	×
Ogden, York		I 9	115*c*	Sou	×
O. K., Lancaster		G 9	Lancaster, 60, 110	Sou	×
Okatie Beaufort		N 8	Hardeeville, 65	Sou	×
Olar, ● Bamberg		K 9	112	Sou	1[illegible]6
So Car 4					

TOWN.	COUNTY.	INDEX.	RAILWAY, or, if not on a Railroad, nearest station.	EX.	POP.
Old Fort, (3½ miles s. of Ninety-six, H 6) Greenwood			Ninetysix, 115		×
Oldpoint, York		F 8	110*a*		×
Oldstore, Chesterfield		G 10	Lancaster, 60,		×
Oldtown, Newberry		I 6	115*e*, 215*b*		×
Olga, (6 miles s. w. of Marietta, F 5) Pickens			Greenville, 11, 17, 115	Sou	×
Olio, (mail to Anderson) Anderson				Sou	×
Olive, Chester		G 6	Lowndesville	Sou	×
Oliver, (mail to Georgetown) Georgetown		I			×
Omega, (4 miles s. w. of Stokes L 9) Colleton			Stokes, 65		×
Oneal, Greenville		I	Greer Depot, 5	Sou	×
Ophir Crossing, (mail to Bamberg) Berkeley		K 1		Sou	×
Ora, Laurens		G 6		Sou	×
Orangeburg, 3 banks, ● Orangeburg		J 9	5, 115	Sou	1,455
Orrs Crossing, (mail to Jonesville) Union					×
Orum, (5½ miles n. of Forestville, I 12) Florence			Olanta		×
Osborn, (R. R. name *Aiken Junction*) Colleton		M			×
Osceola, Lancaster					×
Oswego, Sumter		I			×
Othello, (mail to Lydia) Darlington					×
Otranto, Barnwell		I	Allendale		×
Otranto, (mail to Mountholly) Berkeley		L 11	5		×
Otside, (mail to Norway) Orangeburg		J			×
Ousley, Chesterfield		G	Hartsville		×
Outland, (5 miles w. of Smoaks, J 12) Williamsburg			Smiths Mills, 211, 215		×
Owdons, ● Edgefield		I	Johnston, 115		27
Owings, (P. O. name *Laurens*) Laurens					×
Owingsville, (3 miles e. of Mt. Gallagher, H 6) Laurens					×

P

TOWN.	COUNTY.	INDEX.	RAILWAY, or, if not on a Railroad, nearest station.	EX.	POP.
Pacolet, ● Spartanburg		I 1			365
Pages Mills, Marion		H			×
Palmerville, Berkeley					×
Palmetto, Darlington		H			×
Palms, (6 miles e. of Mt. Pleasant, M 11) Charleston					×
Panola, Clarendon		I 10			×
Parham, (mail to Union) Union		G 7			×
Parks, (R. R. name [illegible]) Spartanburg		I 1	Spartanburg, 11		×
Parlsmont, (5 miles n. of Greenville, G 5, Summer P. O.) Greenville			Greenville, 11, 17, 115		
Parkers, (mail to Horry) Horry					
Parks, (mail to Laurens) Laurens		H 6	2	Sou	
Parksville, ● Edgefield		J 6			
Parlor, Orangeburg		J 10	5*m*		
Parmassus, Marlboro		H 12		Sou	
Parrs, (mail to Dawkins) Fairfield		H 9	115	Sou	
Patrick, Chesterfield		G 11	112		
Paul, (3 miles s. w. of Merina, G [illegible]) Laurens			Barksdale, 11		
Pauline, Spartanburg		I 7	10		
Pawnee, ● Clarendon		I			
Pax, [illegible]		I			
[illegible] Horry					
Payne, ● Lexington		H			1[illegible]
Peak, (5 miles w. of High Point, H 6) Laurens			Highpoint, 11		
Pearl, (3 miles n. of Mauldin, G 4) Pickens			Easley, 70, 115		
Pearsons, (mail to Berea) Marlboro					
[illegible]					
Peedee, Marion		I			
Peeples, Hampton		I 8	Estill, 112		
Pelham, ● Greenville		I 5	Greer Depot, 11	Sou	
Pelion, (2 miles e. of *Beaverpond*, J 8) Lexington					
Pelzer, 1 bank, ● [illegible]					
Pendleton, 1 bank ● [illegible]					508
Pentel, Florence		I			
Perry, Aiken		I			76
Perry, (mail to [illegible]) Lexington					×
Peters, (5 miles w. of Lexington, I 8) Lexington			*Lexington Station*, 115		×
Petersfield, Georgetown					×
Petigru, Abbeville		I		Sou	×
Phifers, (mail to Whitmires) Newberry		H	Whitmires, 11	Sou	×
Philadelphia, Darlington		H		Sou	
Phillips, Orangeburg		K 9	Livingston, 11	Sou	×
Philson, (7 miles n. e. of Clinton, H 6) Laurens			Clinton, 24, 112	Sou	×
Phoenix, ● Greenville		I 6	Newmarket, 1	Sou	×
Pickens, 1 bank, ● [illegible]		G 3		Sou	149
Piedmont, ● Greenville		G 3		Sou	1,[illegible]
Pierrettown, Anderson		G 5	Williamston, 115	Sou	
Pierson, (mail to Camden) Kershaw					
Pindarboro, (mail to Marion) Marion		I 13	Marion, 5		
Pindor, Pickens		F 4	Easley, 70, 11	Sou	
Pineland, (mail to Robertsville) Hampton		M			
Pineland, (5 miles s. e. of Gourdin, K 11) Williamsburg				Sou	
Pine Plains, (mail to Saluda) Lexington		I 5			
Pineridge, Lexington		I			
Pines, Marlboro					
Pinetree, Chesterfield		G 10	Kershaw, 110	Sou	
Pineville, Berkeley		K 11	St. Stephen, 7		
Pinkney, Union		G 8			
Pinopolis, ● Berkeley					
Pisgah, Sumter		I			
Pitch, (mail to Conway) Horry			24		
Pittsburg, (mail to Edgefield) Edgefield			115*t*	Sou	
Plain, (mail to Simpsonville) Greenville		G 6	Simpsonville, 11		
Plains, ● Chesterfield		G 10			
Planterville, ● Georgetown					
Plateau, Aiken		I 4			
Platt, (mail to Macedonia) Lexington		I 9	Gaston, 112		
Pleasant, Richland		I 8	Blythewood, 1		
Pleasantdill, Lancaster					
Pleasant Lane, Edgefield					
Pleasant Valley, Lancaster		I 7	Osceola, 112		
Plumbranch, Edgefield		J			
Pipiers, (mail to O. K.) Lancaster		G 9	Lancaster, 60, 110		
Point, York		I 9	Bowling Green, 2		
Pomaria, ● Newberry		H	17*a*		
Poupon, Colleton		M			
Pools, Spartanburg		F 7	Spartanburg,		
Poplar, (4 miles s. of Westunion, G 4) Oconee			Westunion, 8	Sou	
Poplar Spring, (mail to Fairfield) Fairfield		H 8	Winnsboro, 11	Sou	
Porter, (7 miles s. of Pickens, F 4) Pickens			Easley, 70, 115		
Port Royal, ● Beaufort			21*b*		
Post Road, ● Berkeley		N 9		Sou	
Pot Bluff, (mail to Toddville) Horry					
Povertyhill, Edgefield		J 6			
Powell, (2½ miles w. of Algoma, F 6) Cherokee			Gaffney, 110		
Pouette, (mail to Kirkland) Kirkland				Sou	×
Powellville, ● Horry		I	Howard		×
Power, (R. R. name *Owings*) Laurens		G		Sou	×
Praters, Pickens		G 4	Easley, 70		×
Pregnalls, Dorchester		K 10			×
Prescott, Edgefield					×
Preston, (5 miles n. of Gethsemane, I 1) Colleton			Walterboro		×
Preston, (mail to Conway) Horry		J 13			×
Priceville, Lexington		I 8			×
Primus, Lancaster		G 9	Lancaster, 60, 110	Sou	×
Princeton, Laurens		H 6	Honeapath, 115	Sou	241
Pritchardville, Beaufort		N 8	Hardeeville, 65	Sou	×
Privateer, Sumter		J 10			×
Privetts, Horry		I 14	5*b*	Sou	×
Progress, (2½ miles s. of Chicks Springs, F 6) Greenville			Chicks Springs, 115	Sou	×
Prospect, (mail to Vox) Williamsburg		J 12	Lake City, 5	Sou	601
Prosperity, 1 bank, ● Newberry		H 7	24, 115*e*	Sou	592
Providence, Sumter		I 10	5*r*	Sou	×
Purgsburg, (mail to Hardeeville) Beaufort		N 8	65*b*, 115*c*	Sou	×

Q

TOWN.	COUNTY.	INDEX.	RAILWAY, or, if not on a Railroad, nearest station.	EX.	POP.
Quarry, Greenwood		H		Sou	
Queensdale, Marlboro				Sou	
Quick, Chesterfield			Cheraw, 5, 112, 215	Sou	

R

TOWN.	COUNTY.	INDEX.	RAILWAY, or, if not on a Railroad, nearest station.	EX.	POP.
Rabb, Fairfield		H 8	Winnsboro, 115	Sou	×
Ramah, (3½ miles s. of Rantany, F 8) York			Clover, 20		×
Rambo, Greenwood		I 7	Ninetysix, 115		26
Ramsey, Sumter		I 10		Sou	×
Ranforles, (mail to Stono) Colleton		L 11	30	Sou	×
Rapley, Laurens		G 6		Sou	×
Ravenels, Colleton		I			
Ravenna, Cherokee		F 1			
[illegible] Mills, (mail to Lexington) Lexington					
Ray, Abbey		I	Iva, 11		
[illegible]			Orangeburg, 5, 115		
[illegible]					
Mills, Colleton		I			
Reaves Ferry, (mail to Nixonville) Horry					
Red Bluff, (Horry)					
Red Bluff, (2½ miles G 12) Marlboro				Clio, 5	
[illegible]					
Marlboro		G			
Redhill, (mail to Westville) Kershaw		H			
Redmond, Pickens		F	Easley, 70, 115		
Reedycreek, (r. f. d. from Dillon) Marion					
Reedy Ri[illegible] of Greenville, G 5) Greenville			Greenville, 11, 17, 115		
Reeversville, ● Dorchester					
Rehoboth, Edgefield					
Reid, Greenville					
Reid, (mail to Pinewood) Sumter					
Reids Phosphate Works, (mail to Tennille) Berkeley		L 1			
Reidville, ●					
Reinbert, S					
Renno, Laurens					
Retreat, Oconee					
[illegible]			8 Prosperity, 24		
[illegible] Lexington			115		S
Reynolds, (mail to Blackville) Barnwell					
Reynosa, (mail to R[illegible])					
Rhems, Williamsburg					
Rhetts, (mail to Oakwood) Aiken					
Rhewarks, (mail to Toddville) Horry					
Rice, (r. f. d. from Easley) Pickens		G 5	Easley		
Rich, (R. R. [illegible]) Spartanburg					
Richardson, (3 [illegible] south) G 5) Greenville					
Richardsons, (mail to Yemassee) Beaufort					
Richardsonville, Saluda					
Richburg, ● Chester					
Richland, Oconee					
Ridgeland, Beaufort					
Ridgespring, ● Saluda					
[illegible]					
[illegible]					
Rileys,					
Riley, (mail to Ridgeway)					
Rion, ● Chester					
Rion, Fairfield					
Rishton, L					
River, Colleton					
Riverdale, Darlington		H			
Riverside, (P. O. name Lindsay)					
[illegible]		G 9	110*a*		
Oconee					
Riverside, (4 miles w. of Ry, H 7) Newberry					
Riverton, (5 miles s. of Catawba, G 8) Chester			Catawba, 110, 112		
Riverview, Greenville		I 5	Greenville, 11, 17		
Roadville, Berkeley			Hollywood		
Roanoke, Pickens					
Robbins, Barnwell					
Roberts, Anderson					
Robertsville, Hampton					
Robeson, Chesterfield		G 10	Lancaster, 6		
Robman, (mail to Sharon)		F 8	Sharon, 110		
Robins Nest, (mail to Montclare) Marlboro					
Robo, (mail to Olar) Bamberg					
Rock, Pickens					
Rockford, Spartanburg					
Rockhill, 1 bank, ● York			110*a*, 115*e*		
Rock Mill, [illegible]			Anderson, 8, 11		
Rockton, Fairfield					
Rockton, (mail to [illegible])					
[illegible]		G 4	Fort Madison, 115		
[illegible]		G 8	Bascomville, 86		
[illegible]		I 8	Barrs Landing, 11		
[illegible]					
Rocky Creek, (mail to Hebron) Spartanburg		G 7	Glenn Springs, 4		
Roland, Kershaw		H 10	Westville, 110		
Rollins, Williamsburg					
Rome, (mail to Lodge)					
Rome, Williamsburg					
Ropers, Edgefield					
Rosa, Greenwood		I 8	Newmarket, 11		
Rosebaun, (mail to [illegible])		H 6	Clinton, 24, 112		
Rosebud, Hampton		L 8	Hampton, 11		
Roseland, Aiken					
Ross Station, (R. R. name *Rosses*) Dorchester		K			
Rossville, Chester		G 9	Richburg, 60		
Round, Colleton		L 10	Walterboro, 6		
Rowesville, ● Orangeburg		K 9	115*b*		
Ruby, Chesterfield					
Ruddell, Hampton					
Ruff, (3 miles s. of Bouknight Ferry, I 7) Saluda					
Ruffin, Colleton					
Rumpmedie, (5 miles e. of [illegible] mile, M 11) Charleston					
Runs Bridge, (mail to Ellenton) Aiken		K 7	Ellenton, 11		
Ruple, Orangeburg		K 9	Orangeburg, 5		
Rural, Sumter		I 10	Bishopville, 5		
Rushville, Greenwood		I 6	Millway, 11		
Russell, (4 miles n. of Forest, F 3) Oconee					
Ruth, Horry		I 14	215*b*, 220		

S

TOWN.	COUNTY.	INDEX.	RAILWAY, or, if not on a Railroad, nearest station.	EX.	POP.
Saddlers Creek, Anderson		H 5	Anderson, 8, 11, 115		
Saint Albans, Greenville		G 5	Simpsonville, 11		
Saint Charles, Sumter		I 11	5		
Saint George, (R. R. name *Georges*) ● Dorchester					
Saint Helena, (mail to Frogmore) Beaufort		N 10	Port Royal, 11, 202, 206		
Saint Lake, (r. f. d. from Property) Newberry					
Saint Matthews, 1 bank, ● Orangeburg		I			
Saint Paul, Clarendon					
Saint Stephen, ● Berkeley					
Salak, (P. O. name *Iuka*) Greenwood		I			
Salem, ● Oconee		I			
Salley, ● Aiken					
Salters Depot, ● Williamsburg					
Samia, Greenwood					
Saluda, 1 bank, ● [illegible]		I			
Samaria, Lexington					
Sampit, Georgetown					
Sampit Station, (mail to Sampit) Georgetown					
Sampoe, (2 miles n. of Greenville, G 5) Greenville					×
Sancho, (4 miles s. w. of Woodruff, G 6) Spartanburg			Woodruff, 11	Sou	×
Sand Island, (mail to Haynesville) Beaufort			65*b*, 115*e*	Sou	×
Sandcover, Abbey					56
Sandridge, Berkeley		I 6	Ridell, 5		×
Sandyflat, Greenville		F 5	Greenville, 11, 17, 115		×
Sandygrove, (mail to Mouzona) [illegible]			Kingstree, 5, 204		×
Sandy River, (mail to Leeds) Chester					×
Sandy run, Lexington					×
Sanford, Horry					×
Sanoma, Greenville					56
Santee, (16 miles s. of Georgetown, K 12) Charleston			See Georgetown		×
Santee River, (mail to Gourdin) Williamsburg					×
Santuck, ● Union					263
Sarah, (3 miles n. of [illegible]) H			Chappells, 115, 215		×
[illegible]		I 8	Hickory, 110		×
Sardinia, Clarendon			204		×
Sardis, Florence					×
Sauls, (mail to Cades) Williamsburg					×
Savage, Florence					×
Savannah Bluff, (mail to Conway) H 13					×
Savannah Valley Junction, (mail to McCormick) Abbeville					×
Savilla, Lexington		I 5			×
Sawyer, (3 miles n. of Merritts Bridge, J 7) Aiken					×
Sawyerdale, Orangeburg		J 8			×
Saxon, (mail to Charleston) Berkeley					×
Scarboro, (R. R. name *Daisell*) Sumter		I			×
Schumpert, [illegible]					×
[illegible]					×

SCO

TOWN.	COUNTY.	INDEX.	RAILWAY, or, if not on a Railroad, nearest station.	EX.	POP.
Scotia, ● Hampton		M 8	112e	Sou	×
Scott, (1 miles n. of Patterson, G 3) Chester					×
Scranton, ● William				Sou	208
Seabrook, Beaufort		M		Sou	×
Sedalia, Union				Sou	×
Selvera, Aiken			115k	Sou	×
Severn & Knoxville Junction (mail to Batesburg) Lexington					109
Self, Edgefield		I 6	Edgefield, 115.		34
Sellers, Marion		H 13	5a		×
Selma, (3 miles n. e. of Whiterock, I 8) Lexington			Whiterock, 24		×
Seloe, Clarendon		J 11	Alcolu, 5.		×
Selwood, Lexington		I 8	Irmo, 21		×
Seminole, Hampton		L 8	Estill, 112		×
Seneca, (bank, ● Oconee		G 1			920
Seneca River, (mail to Leconte) Oconee					×
Septus, (3½ miles w. of Pierce-town, G 5) ● Anderson			Auburn, 8		×
Seven Mile, (mail to Tenmile) Charleston					×
Sexton, (8 miles w. of Richardson-ville, I 6) Saluda			Johnston, 115	Sou	×
Shallowford, (mail to Broyles) Anderson		G 5	Anderson, 8, 11, 115	Sou	×
Shannon, (mail to Summerville) Dorchester		L 10	Summerville, 115		×
Sharon, York		F 8	110a		150
Sharp, Fairfield		H 9	Ridgeway, 115.		×
Sheeps, (mail to Whitmire) G 1		I			×
Sheldon, ● Beaufort		M 9	11a		×
Shell, (Mail to Cedar Springs) Spartanburg		F 6	Chicks Springs, 115		×
Shell, (4½ miles w. of Hammond, I 14) Horry			Hammond, 215, 220.		×
Shelton, Fairfield		H 8	115h		×
Shepard, (mail to Camden) Kershaw		H 10	11a		×
Sheridan, (mail to Cottageville) Colleton		I 10	Walterboro, 115		×
Sheriff, (4½ miles s. of Easley, G 5) Pickens			Easley, 70, 115.		×
Shiloh, Sumter		I	Lynchburg, 5.	Sou	163
Shirley, Hampton		M	Scotia, 112		×
Shumpert, (mail to Batesburg) Lexington					×
Sibley, Sumter			5i		×
Sidney, (1 miles s. w. of Maple Lawn) Colleton			*Stoker*, 65		
Siegling's Mill, (R. R. name *Siegling*) Barnwell			115k	Sou	134
Silver, ● Clarendon			5n		×
Silverstreet, Newberry		H	115e		×
Silverton, (4 miles n. e. of Jackson, K 7) Aiken			Jackson, 11	Sou	107
Simms, (mail to Columbia) Richland		I 9	5g	Sou	×
Simpson, Laurens		H 6	Madden, 11	Sou	×
Simpson, (P. O. name Nelson) Fairfield		H 9	115c	Sou	×
Simpsonville, Greenville		G 5	11c	Sou	×
Sinceerity, Lancaster		G 9	Lancaster, 60, 110	Sou	195
Single, Williamsburg		J 12	Lake City, 5.	Sou	×
Singleton, (mail to Piedmont) Anderson		G 5	Piedmont, 115	Sou	×
Singletons, (mail to Fort Motte) Orangeburg		I 11		Sou	×
Stugley, (r. f. d. from Prosperity) Newberry			Prosperity, 24, 115	Sou	×
Six Mile, (mail to Kings Pock ens)		G 4	Central, 115	Sou	×
Sixty-Six, (mail to Branchville) Orangeburg		K 9		Sou	×
Skyland, (3½ miles s. of Westfield, F 6) Spartanburg			Westfield	Sou	×
Slighs, Newberry		H	24	Sou	×
Smith, (5½ miles n. of Centenary) Marion		I 12	Marion, 5	Sou	×
Smiths Mill, (mail to Wagener) Lexington		I 9	Norway, 112	Sou	×
Smiths Mills, Georgetown		H 1	211, 215b.		.07
Smiths Turnout, York		G 3	115c	Sou	69
Smithville, Sumter		I 10	Boykin,	Sou	29
Smoaks, (R. R. name Smoaks) Colleton		I 9	65a	Sou	156
Smyly, (9 miles n. of Edgefield, G 6) Saluda			Edgefield, 115.	Sou	
Smyrna, York		F 8	110a	Sou	
Snelling, Barnwell		K 8	Barnwell, 11	Sou	
Snipes, Marion			Marion, 5	Sou	
Socastee, ● Horry		J 13	Bucksport, 2		75
Society Hill, ● Darlington		H 12	5h, 215b		991
Soeven, (6 miles s. w. of Sumter, I 10) Sumter			Sumter, 5	Sou	
Sondleys, Newberry		H 7	Prosperity, 24, 115	Sou	
Sophia, Saluda		I 7	Edgefield, 115.	Sou	
South Carolina & Georgia Junction, (mail to Columbia) Richland			115d	Sou	
Southern Railway Junction, (mail to Camden) Kershaw			5r	Sou	
Spalding, (mail to Camden) Kershaw			112d	Sou	
Spartanburg, 5 banks, ● Spartanburg		F 6	11b, 40, 115a, h	G. S. Sou	11,995
Spartanburg Junction, (mail to Spartanburg) Spartanburg		F 6	115h	Sou	
Spear, Richland		I 9	See Columbia.		
Spencer, (2½ miles s. of Briggs, I 7) Pickens			Easley, 70	Sou	
Spouts, (8 miles s. of Barnwell, K 8) Barnwell			Barnwell, 5	Sou	
Springbank, (4 miles n. of Monzons, J 11) Williamsburg			Monzons, 204		
Springdell, (mail to Catawba) Lancaster		G 9	110a	Sou	
Springfield, ● Orangeburg		J 8	5c, 115k	Sou	11
Springhill, Lexington		I 8	110a	Sou	75
Stacks, (mail to Columbia) Richland					×
Stafford, Hampton		M	Scotia, 112	Sou	×
Stalvey, (2 miles e. of Socastee J 13) Horry			Bucksport, 215, 220		×
Standorville, (mail to Belton) Anderson		G 5	Belton, 115	Sou	×
Starr Bluff, (mail to Wampee) Horry			220		×
Starfarin, Cherokee		F 7	Gaffney, 110, 115.	Sou	×
Starr, Anderson		H 5	11c	Sou	×
State Farm, (mail to Leesville) Sumter		I 10		Sou	×
Stateline, Cherokee		F 6	Gaffney, 110, 115.	Sou	×
Statesburg, ● Sumter		I 9	Claremont, 115.	Sou	×
Steedman, Lexington		I 8	11	Sou	×
Stella, (2½ miles n. of Oneal, F 5) Greenville			Greer Depot, 115.	Sou	×
Stel, (mail to Zoar) Horry		I 13	Loris, 5	Sou	×
Stevenson, (8 miles s. w. of Winnsboro, H 8) Fairfield			Winnsboro, 115	Sou	×
Stevy, (3 miles w. of Gaffney, F 7) Cherokee			Gaffney, 110, 115.	Sou	×
Stewart, Pickens		G 4	Central, 115	Sou	×
Stillwood, Hampton		L	Yemassee, 11	Sou	×
Stilton, Orangeburg		I 9	11a	Sou	×
Stirling, Greenville		G 5	Greenville, 115	Sou	×
Stockman, (r. f. d. from Prosperity) Newberry		I 8	Prosperity, 24, 115	Sou	×
Stokes, (mail to Walterboro) Colleton		I 9	65e	Sou	×
Stokesbridge, Darlington		H 10	Lucknow, 5	Sou	×
Stone Battery, (mail to Prosperity) Newberry		I 7	Prosperity, 24, 115	Sou	×
Stono, (R. R. name *Johns Island*) ● Charleston		L 11	5		×
Stony Point, (mail to Iva) Anderson		H 5	Iva, 11	Sou	
Storeville, Anderson		H 5	Starr, 11	Sou	
Strawberry, Berkeley		L 11	5e	Sou	
Street, (4½ miles s. e. of Bradley I 6) Greenwood			Bradley.	Sou	
Strother, Fairfield		H	115	Sou	
Suchelle, Hampton		L 8	11	Sou	
Sullivan, (1 miles n. of Mattison H 6) Laurens			Dunnals		
Summerton, ● Clarendon		I 11		Sou	75
Summerville, (1 bank, ● Dorchester		I 1		Sou	
Summit, Lexington		I	15d	Sou	70
Sumter, 2 banks, ● Sumter		I 10		Sou	
Sumter Junction, (mail to Wateree) Sumter		I 9	5m, q		×
Sun, Fairfield		H 9	Ridgeway, 115	Sou	×
Sunnydale, Pickens		F 5	Easley, 70, 115.	Sou	×
Sunnyside, Cherokee		F 8	Hickory, 110	Sou	28
Sunny Side, (mail to Hoffman) Aiken		K 7	Jackson, 11	Sou	×
Sunshine, (mail to Glymphville) Newberry		H	Strother, 115		×
Suttons, Williamsburg		K	Trio, 35	Sou	×
Swain, Spartanburg		F 6	Landrum, 1	Sou	×
Swansea, ● Lexington		I 9	12	Sou	289
Swift Creek, (mail to Hartsville) Darlington		H 11	Hartsville,	Sou	×
Switzer, Spartanburg		G 4	5e	Sou	×
Swyggerts Mill, (mail to Littleton) Richland		I 1	Littleton, 115, 215	Sou	×
Sycamore, ● Barnwell		I 8	11a	Sou	79
Syracuse, Darlington		H 1		Sou	×

T

TOWN.	COUNTY.	INDEX.	RAILWAY, or, if not on a Railroad, nearest station.	EX.	POP.
Taber, (3 miles w. of Retreat, G 3) Oconee			Westminster, 115	Sou	×
Tabernacle, Marion		I 12	Marion, 5.	Sou	×
Table Mountain, Pickens		F 4	Easley, 70, 115	Sou	×
Tabor, (P. O. name Mount Tabor) Oconee		G 7	11f	Sou	×
Tahoe, Greenville		F 6	Greer Depot, 115	Sou	×
Talatha, Aiken		K 7	Aiken, 115		×
Talley, Oconee		F 4	Seneca, 8, 11		×
Tamassee, (1 miles n. of Walhalla, G 4) Oconee					×
Tangler, (mail to Givhans) Dorchester					×
[illegible]		H 9	Elgin, 110		×
Tarboro, Hampton		M 8	115e		×
Tasso, (mail to McKay) [illegible]					×
Tatum Station, ● Marlboro		I			200
Taw Caw, (mail to St. Paul) Clarendon		J 11			×
Taxahaw, Lancaster		G 9			153
Taylor, Sumter		I			×
Taylors, (P. O. name Chicks Springs) Greenville		F			×
Taylors Mill, (mail to Summerville) Berkeley		L 11	115a		×
Temperance, Marion		I 13	Latta, 5		×
Tenmile, ● Berkeley		M 11	115 n, r.		×
Terry, (mail to Blackwater) [illegible]					×
Terry, (3 miles n. of Greenville			Greenville, 11, 17, 115.		×
Tertia, (5 miles s. of Tokeena, G 4) Oconee			Richland, 115		×
Thickety, Cherokee			115a		150
Thomas, (R. R. name Barnwell)		I			×
Thomasville, (5 miles Farr, F 5) Pickens			Greenville, 11, 17, 115	Sou	×
Thompson, (3½ miles n of Laurel, J 13) Horry			See Georgetown.		×
Thor, (4½ miles n. e. of Durham-ville, J 8) Lexington		I			×
Throwers Spur, (mail to Kingsville) Berkeley					×
Thurman, (3½ miles n. w. of Chesterfield, G 11) Chesterfield					×
Tigerville, Greenville					×
Tillers Ferry, Kershaw		H 11	Lucknow, 5.		×
Tillman, Hampton		M 9			×
Timmerman, Edgefield		J 7	Eureka, 1		×
Timmonsville, 1 bank, ● Florence		I 12	5f		×
Tinrod, Kershaw		I			×
Tindal, Sumter		I			×
Tirzah, York					×
Toale, (6 miles e. of Perry, J 8) Aiken			Perry, 115		×
Toby, Marion		H	215		×
Todd, (mail to Anderson)					×
Todd, Marion		I 13	5c		×
Toddville, Horry		J 14	215b, 220.		×
Tokeena, Oconee		G 5	Richland,		×
Tomotley, (mail to Sheldon) Beaufort		M			×
Tomycreek, Anderson					29
Townville, Anderson					163
Toxaway, (mail to Lake Oconee		F 4	Walhalla, 8		×
Tradeville, Lancaster		G 9	Lancaster, 60, 110.		×
Travellers Rest, Greenville		F 5	Greenville, 11, 17, 115		106
Travis, (3 miles s. e. of Saluda) I 10 Saluda			Johnston, 115	Sou	39
Treadway Bridge, (mail to Whitepond) Aiken		K 8	Whitepond, 115		×
Trenton, ● Edgefield		J 7	115d, t.		26
Trial, Berkeley		K 10	215b		×
Trinity, (mail to Laurens) Laurens		H 6	Laurens		×
Trio, Williamsburg		J 12	35		168
Trotter, (3 miles w. of Marietta, F 5) Greenville			Greenville, 11, 17, 115		×
Trough, Spartanburg		I 7	Pacolet, 115.		×
Troy, ● Greenwood		I	5b		×
Tucapau, (2½ miles s. of Welford, F 6) Spartanburg			Welford, 115		×
Tugaloo, Oconee		G 4	Westminster,		×
Tular, Spartanburg		F 6	Moore, 11		×
Tumbling Shoals, Laurens		H 6	Laurens, 11, 24		×
Tunnel, (mail to Walhalla) Oconee		F 4	Walhalla, 8		×
Turbeville, (1½ miles w. of Seloe, J 11) Clarendon			Alcolu, 5		.07
Turner, Aiken		K 7	Cathwood, 11		69
Tuten, Barnwell		L 8	Sycamore, 30.		29
Tyger, ● Green		F 6	Greer Depot, 1		×
Tylersville, Laurens		G 6	Ora, 11		×

U

TOWN.	COUNTY.	INDEX.	RAILWAY, or, if not on a Railroad, nearest station.	EX.	POP.
Ulmers, ● Barnwell		K 8	112e	Sou	
Una, ● Darlington		H 11	Lamar, 5.		
Ungers, (2½ miles n. w. of Mount Willing, I 7) Saluda			Batesburg, 115.		
Union, 2 banks, ● Union		G 7	5, 115h, 118.	Sou	
Unity, Lancaster					
Upwell, (r. f. d. Prosperity) Newberry		I 7			
Utopia, Newberry		I 7	Prosperity, 24, 115		

V

TOWN.	COUNTY.	INDEX.	RAILWAY, or, if not on a Railroad, nearest station.	EX.	POP.
Valdora, York					
Valentine, (mail to Estill) Hampton		L			
Vance, ● Orangeburg		K 10			
Vanredown, (mail to Pinopolis) Berkeley		K 11	7		
Vanwyck, ● Lancaster		G 9			
Vardelle, ● Horry		I 14	Nichols, 5, 12, 215.		
Varennes, Anderson		H 5	Anderson, 8, 11, 115		
Varnville, (bank, ● Hampton		L 8	11a	Sou	
Vaucluse, ● Aiken		K 7	5, 115d	Sou	
Vaughnsville, Newberry		H 6	Chappells, 115, 215.	Sou	×
Vaught, Horry		J 17	Conway, 5, 215, 220	Sou	×
Velma, Edgefield		I 7	Edgefield, 115	S	×
Venters, (2 miles n. of Williamsburg, J 12) Williamsburg			Lake City, 5		×
Venus, (5 miles w. of Riverview, F 5) Greenville			Greenville, 11, 17, 115		×
Vera, Spartanburg			Jonesville, 115.		×
Verdery, ● Greenwood		I 6			80
Vernon, Greenwood					26
Vernon, (mail to Summerton) Lexington		I 9			×
Victor, (2¾ miles s. of Obed, F 6) Spartanburg					×
Viola, (R. R. name *Coles*) Colleton		L 9			×
Virgil, (mail to Killian) Richland		I 9	Killian, 11		×
Vox, Williamsburg		J 12	Lake City		×

W

TOWN.	COUNTY.	INDEX.	RAILWAY, or, if not on a Railroad, nearest station.	EX.	POP.
Waccamaw, Georgetown					
Waco, Anderson		G			
Wachesaw, (mail to Murrells Inlet)					
Wagener, Aiken		I			
Walhalla, 1 bank, ● Oconee		G			
Walkers, (P. O. name Monie) Barnwell		K			×
Walkers Brick Yard, (mail to Columbia) Richland					
Walkersville, Greenville					
Wallaceville, Fairfield		H			
Walnutgrove, Spartanburg					
Walterboro, 1 bank, ● Colleton		I			1,4
Walton, Newberry		H			
Wampee, Horry					
Wanamaker, ● Florence		I			
Wando, Berkeley		I			
Wards, ● Saluda		I			1
Wares, (2 miles s. of Woodville, G 3) Greenville			Williamston, 115		
Warrenville, Aiken			115d		77
Warrick, (4½ miles n. w. of Vaucluse, K 7) Aiken			Vaucluse, 115		
Warthen, Greenville			Williamston, 115		×
Wateree, Richland			115q, 215b		×
Wateree Junction, (mail to Wateree) Sumter					×
Waterloo, ● Laurens					99
Wattacoo, Pickens		I			×
Watts, Abbeville		I			79
Waverly Mills, ● Georgetown					×
Wechaw, (mail to Lindsey) Lancaster					×
Weldon		K 12	*Simpt St.*	Sou	×
Weatherbee, Barnwell		K 8	Barnwell	Sou	×
Webster, Cherokee		F 7	Jonesville,	Sou	×
Weddell, (P. O. name Enoree) Richland		I 9		Sou	×
Wedgefield, ● Sumter				Sou	×
Weeks, (9 miles s. of St. George, K 9) Colleton			St. George, 115		287
Weeks Spur, (mail to St. George) Dorchester					×
Welmer, Colleton			8		×
Welchs Mill, (mail to Westville)					
Wellford, ● Spartanburg		I	Westville, 110		×
Wellridge, Chester					346
Wells, Orangeburg		I	Holly Hill, 5		×
Wesley, (2½ miles n. of Judson, H 12) Marlboro			Queensdale, 5	Sou	×
Werts, (2 miles n. of Mayesville)			Dyson, 115	Sou	×
Wesslinger, Lexington			Hilton, 24		×
West End, (mail to Westminster)					×
Westminster, 1 bank, ● Oconee		G		Sou	5
Westmoreland, (mail to Samaria) Lexington					
Weston, Richland					
Wests, (mail to Tenmile) Charleston			15n		
West Springs, Union		G	Jonesville, 115		
West Union, ● Oconee		G	8		

TOWN.	COUNTY.	INDEX.	RAILWAY, or, if not on a Railroad, nearest station.	EX.	POP.
[illegible]					
[illegible]					
[illegible]					
Whetsell, (9 miles e. of Bowman, K 9) Orangeburg			Bowman, 10		×
Whetstone, Oconee		F 4	Walhalla, 8	Sou	×
White, (7 miles s. e. of Easley, G 5) [illegible]					
Whitehall, ● Colleton		M 9	65a	Sou	×
Whitehorse, Greenville		F 5	Greenville, 11, 17, 115	Sou	×
Whitesoak, ● Fairfield		H 8	115c	Sou	107
Whitesond, Aiken		K 7	115o	Sou	215
Whiterock, Lexington		I 8	24	Sou	71
[illegible] burg, Spartanburg			15n	Sou	×
Widemans, Abbeville		I 5	Link, 11	Sou	×
Wildcat, Lancaster		G 9	Lancaster, 60, 110	Sou	×
[illegible] fort, N 9) Beaufort			See Beaufort		×
Wilkinsville, Cherokee		F 7	Hickory, 110	Sou	×
Wilkshurg, Chester		G 7	Chester, 20, 60, 112, 115	Sou	×
Williams, (colleton		I, 9	65e	Sou	×
Williamson, (mail to Witts Mill) Lexington		J 8	Woodford, 112	Sou	×
Williamston, 1 bank, ● Anderson		G 5	115e	Sou	991
Willis, (4 miles n. of Greer Depot, F 6) Spartanburg			Greer Depot, 115	Sou	×
Willington, Abbeville		I 5	11c	Sou	361
Willston, ● Barnwell		K 7	115o	Sou	617
Willowphy, (P. O. name Howe) Florence		I 12	5e	Sou	×
Wilson, (R. R. name *Wilsons Mills*) Clarendon		J 10	5g, n	Sou	×
Wilsons, (mail to Conway) Horry			220		×
Wilson and Sumerton Junction, (mail to Sumter) Sumter			5g	Sou	×
Windsor, Aiken		J 7	115o	Sou	×
Wingo, Spartanburg		F 6	Inman, 115	Sou	×
Winnee, (mail to Minden) Chesterfield		G 11	Kershaw, 110	Sou	×
Winnsboro, 2 banks, ● Fairfield		H 8	115c	Sou	1,765
Winona, Florence		H 12	5d	Sou	×
Winterseat, Greenwood		I 6	Millway, 11	Sou	×
Wisacky, Sumter		H 10	5t	Sou	×
Withers, Horry		J 11	Bucksport, 215, 220		×
Witts Mills, Lexington		J 8	Woodford, 112	Sou	×
Wolling, Fairfield		G 8	Shelton, 115	Sou	×
Woodford, Orangeburg		J 9	112r	Sou	205
Woodlawn, Edgefield		J 6	11b	Sou	×
Woodruff, ● Spartanburg		G 6	11b	Sou	596
Woodville, Greenville		G 5	Williamston, 115	Sou	×
Woodward, Fairfield		H 8	115	Sou	399
[illegible]			204		×
Wren, Beelzebub		E 11	215b		×
Wright, Cherokee		F 7	Thickety, 115	Sou	×
Wylies Mill, Chester		G 8	Bascomville, 60	Sou	×
Wyses Ferry, Saluda		I 7	215b		×

Y

TOWN.	COUNTY.	INDEX.	RAILWAY, or, if not on a Railroad, nearest station.	EX.	POP.
Yale, (mail to Barnwell) Barnwell		K 8	115k	Sou	×
Yauhannah, Georgetown		J 13	211, 215b		×
Yemassee, ● Hampton		M 9	11a 65a, b	Sou	107
Yoe, Anderson			Denver, 8	Sou	×
Yorkville, 1 bank, ● York		F 8	5, 20, 110a	Sou	2,012
Young Island, (R. R. name *Youngs Island*) ● Colleton		M 10	65c, 210		×
Youngs, Laurens		G 6	Laneford Sta., 11		×

Z

TOWN.	COUNTY.	INDEX.	RAILWAY, or, if not on a Railroad, nearest station.	EX.	POP.
[illegible]					×
Zarline, (3 miles s. w. of Globy F 8) Greenville			Honeapath, 115		×
		F 8	Dover, 20.		×
Zion, Marion		H 12	Marion, 5.		×
Zoa, (P. O. name Beverley) Pickens		G			×
[illegible]				Sou	×

G. S., Glenn Springs Ex. Sou., Southern Ex.

INDEX TO STATE MAP OF GEORGIA.

EXPLANATION.

To find the name of any place on the Map, first find the name in the Index; opposite the name will be seen the number and letter designating it on the Map; then trace a direct line on the map from the number given to a point where it meets a direct line running from the letter given, and at or near this point will be found the name desired.

Figures represent Railroads. An *Italic* letter after each figure represents the branch of that railroad.

County Seat in **Full Face** type.
All Towns in Roman type are Post Offices.
All Towns in *Italic* type are not Post Offices.
● Money Order Post Office.
⊙ Telegraph Station.
▭ Prepaid Freight and Express Station.
✓ Population unknown, or less than 100.
r. f. d., rural free delivery.
Sou. Ex., Southern Express.

RAILROADS.

1. Albany & Northern.
Albany, P 5, to Cordele, O 6.

3. Atlanta, Knoxville & Northern.
a. Knoxville, Tenn., to Blueridge, C 5, entering the State at C 5.
b. Blueridge, C 5, to Marietta, G 4.
c. Blueridge, C 5, to Murphy, N. C., B 6, leaving the State at Sweetgum, C 5.

2. Atlanta Rapid Transit. (Elec.)
Atlanta, H 5, to the Chattahoochee River, G 4.

4. Atlanta & West Point.
(Controlled by the Georgia.)
Atlanta, H 5, to West Point, K 2.

5. Atlantic, Valdosta & Western.
a. Valdosta, T 8, to Jacksonville, Fla., U 14, leaving the State at T 11, reentering at U 12, and leaving at U 13.
b. Craig Junction, T 10, to Calhoun, S 10.
c. Building from Valdosta, T 7, to Albany, Q 5; 70 miles.

5½. Augusta & Summerville.
Owns and controls the tracks connecting all railroads entering Augusta I 13; also transfers freight between the roads and manufactories in and near the city.

6. Bainbridge Northern.
Bainbridge, S 3, to Eldorendo, S 3, and building to Colquitt, R 3.

7½ Bowden Lithia Springs Short Lin
Austell, G 4, to Lithia Springs, H 3.

8. Brunswick & Pensacola.
Bull Head Bluff, S 13, to Camp Cornelia, T 12.

—. Bruton & Pineora.
See Central of Georgia.

9. Cecil Lumber Co.
Cecil, S 8, to Northeast, five miles, and building to Nashville, R 8.

10. Central of Georgia.
(Controlled by the Southern.)
a. Savannah, N 16, to Macon, L 7.
b. Macon, L 7, to Atlanta, H 5.
c. Millen, L 13, to Augusta, I 13.
d. Gordon, K 8, to Covington, H 6.
e. Macon, L 7, to Athens, G 8.
f. Barnesville, K 5, to Thomaston, K 5.
g. Griffin, J 5, to Carrollton, H 2.
h. Macon, L 7, to Montgomery, Ala., leaving the State at Georgetown, F 3.
i. Fortvalley, M 6, to Columbus, M 2.
k. Fortvalley, M 6, to Perry, M 6.
l. Fortvalley, M 6, to Albaugh, M 6.
m. Marshallville, M 6, to Willow Lake, M 6.
n. Smithville, O 5, to Columbia, Ala., R 2, leaving the State at R 2.
o. Cuthbert Junction, P 3, to Fort Gaines, Q 2.
p. Columbus, M 2, to Birmingham, Ala., leaving the State at M 2.
q. Columbus, M 2, to Searight, Ala., leaving the State M 2.
r. American, O 5, to Columbus, M 2.
s. Columbus, M 2, to Greenville, K 3.
t. Savannah, N 16, to Inlet Club, O 16.
u. Covington, H 6, to Porterdale, H 6.
v. Bruton, L 10, to Register, N 13, and graded to near Pineora, N 15.

11. Charleston & Western Carolina.
(Controlled by the Atlantic Coast Line.)
a. Augusta, I 13, to Port Royal, S. C., leaving the State at I 13.
b. Augusta, I 13, to Spartanburg, S. C., leaving the State at Sneeds, H 12.
c. Terminal line from Hawks Gully, near Augusta, I 13, around the city to cotton warehouses.

12. Chattahoochee Valley.
Westpoint, K 2, to Riverview, Ala., L 2, and building to Columbus, M 2.

14. Chattanooga, Rome & Southern.
a. Chattanooga, Tenn., B 2, to Carrollton, H 2, entering the State at Rossville, C 2, and projected to Columbus, M 2; 90 miles.
b. Chickamauga, C 2, to Durham, G 1.
c. Lyerly, E 1, to Dewey, Ala., leaving the State at E 1.

15. Chattanooga Southern.
Chattanooga, Tenn., B 2 to Gadsden, Ala., entering the State at C 1, and leaving at Menlo, E 1.

18. City & Suburban.
Savannah, N 16, to Montgomery, O 16.

20. Collins & Reidsville.
Collins, N 12, to Reidsville, N 12.

21. Cumberland Island.
Railroad across Cumberland Island, S 15.

23. Darien & Western.
a. Darien, Q 14, to Walthourville, P 14, and projected to Lyons, N 11.
b. Crescent, Q 14, to Belleville, Q 15.

024. Dooly Southern.
Ilchwood, O 7, to Pinia, O 7, and projected to Irwinville, Q 8.

24. Douglas & McDonald.
McDonalds Mill, R 10, to Downing, Q 10.

25. Dover & Statesboro.
Dover, M 13, to Statesboro, M 13.

26. East & West.
Cartersville, F 3, to Pell City, Ala., leaving the State at Esonhill, G 1.

—. Florida Central & Peninsular.
See Seaboard Air Line.

28. Flovilla & Indian Springs.
Flovilla, J 6, to Indiansprings, J 6, and projected to Jackson, J 6; 4 miles.

30. Foy.
Rockyford, L 13, to Portal, M 13.

31. Garbutt.
Lovett, L 10, to Garbutt, L 10.

32. Georgia.
(Controlled by the Louisville & Nashville and Atlantic Coast Line.)
a. Augusta, I 13, to Atlanta, H 5.
b. Camak, I 10, to Macon, L 7.
c. Barnett, I 10, to Washington, H 10.
d. White Plains Junction, H 9, to Whiteplains, I 9.
e. Unionpoint, H 9, to Athens, G 8.
f. Social Circle, H 7, to Gainesville, E 7
g. Belmont, F 7, to Jefferson, F 7

33. Georgia Northern.
a. Pidcock, T 7, to Albany, P 5
b. Barwick, S 6, westward.

34. Georgia Pine.
Florida State Line, T 4, to Arlington, Q 3, and building to Cuthbert, P 3 miles.

35. Georgia Southern & Florida.
(Controlled by the Southern.)
a. Macon, L 7, to Tifton, Q 7.
b. Tifton, Q 7, to Palatka, Fla., leaving the State at Melrose, T 9.

36 Georgia & Alabama.
See Seaboard Air Line.

40. Hartwell.
(Controlled by the Southern.)
Bowersville, E 9, to Hartwell, E 10.

41. Hawkinsville & Florida Southern.
a. Moores, O 7, to Worth, P 7.
b. Davisville, P 7, to Fitzgerald, P 8. (Building.)

43. Lawrenceville Branch.
Lawrenceville, G 6, to Suwanee, F 6.

44. Lexington Terminal.
Crawford, G 8, to Lexington, G 9.

45. Louisville & Wadley.
Wadley, K 11, to Louisville, K 11.

46. Macon, Dublin & Savannah.
a. Macon, L 7, to Dublin, M 9.
b. Dublin, M 9, to Lyons, N 11. (Building.)

48. Macon & Birmingham.
(Controlled by the Southern.)
Macon, L 7, to Lagrange, J 2.

52. Midville, Swainsboro & Redbluff.
Midville, L 12, to Rountree, L 11.

54. Millen & Southwestern.
a. Millen, L 13, to Stillmore, M 11.
b. Monte Junction, M 11, to Monte, M 12.

56. Nashville, Chattanooga & Saint Louis.
Chattanooga, Tenn., B 2, to Nashville, Tenn., passing through the State at C 1.

57. Nashville & Sparks.
Sparks, R 7, to Nashville, R 8, and building eastward.

58. New York & Georgia.
Tallapoosa, H 1, to southwest, five miles.

60. Ocilla & Irwinville.
Worth, P 7, to Ocilla, P 8.

61. Ocmulgee River & Northern.
Milan, O 9, to Wilcox Lake, O 8.

63. Offerman & Western.
Offerman, Q 12, to Nicholls, Q 10, and projected.

65. Plant System.
a. Charleston, S. C., to Savannah, N 16, entering the State at M 16.
b. Savannah, N 16, to Waycross, R 11.
c. Waycross, R 11, to Jacksonville, Fla., U 14, leaving the State at T 13.
d. Waycross, R 11, to Brunswick, R 11.
e. Waycross, R 11, to Albany, Q 5.
f. Waycross, R 11, to Thomasville, T 6.
g. Thomasville, T 6, to Pinckard, Ala., leaving the State at Saffold, S 2.
h. Albany, Q 5, to Monticello, Fla., U 6, leaving the State at T 6.
i. Climax, S 4, to Chattahoochee, Fla., F 3, leaving the State at T 3.
k. Dupont, S 9, to Highsprings, Fla., leaving the State at T 9.

68. Rome Railroad.
Operated by the Western & Atlantic, (*q. v.*)

70. Saint Marys, Lake City & Gulf.
Boulogne, Fla., T 13, to Charlton, U 12, entering the State at T 13.

72. Sandersville.
Sandersville, K 10, to Tennille, K 10.

75. Savannah, Thunderbolt & Isle of Hope. (Elec.)
Savannah, N 16, to Isle of Hope, O 16.

78. Savannah & Statesboro.
Cuyler, N 14, to Statesboro, M 15.

112. Seaboard Air Line.
a. Abbeville, S. Car., F 11, to Atlanta, H 5, entering the State at Heardmont, F 10.
b. Lawrenceville, G 6, to Loganville, G 6.
c. Columbia, S. Car., to Savannah, N 16, entering the State at L 15.
d. Savannah, N 16, to Jacksonville, Fla., leaving the State at S 14.
e. Savannah, N 16, to Helena, O 9.
f. Helena, O 9, to Huntington, O 5.
g. Huntington, O 5, to Montgomery, Ala., leaving the State at Omaha, N 2.
h. Abbeville, O 8, to Ocilla, P 8.
i. Columbus, M 2, to Albany, Q 5.
k. Savannah, N 16, to Hutchinson Island, N 16.

113. Smithonia Danielsville & Carnesville.
Smithonia, G 8, to Fiveforks, G 9, and building to Sandy Cross, 10 miles north.

113½. Smithonia & Dunlap.
Dunlap, G 8, to Smithonia, G 8.

114. South Brunswick.
Waynesville, R 13, to South Brunswick, R 15.

115. Southern.
a. Greenville, S. Car., C 11, to Atlanta, H 5, entering the State at Folsom, D 8.
b. Toccoa, D 8, to Elberton, F 10.
c. Chamblee, G 5, to Roswell, G 4.
d. Charlotte, N. C., via Columbia, S. C., to Augusta, I 13, entering the State at I 13.
e. Ooltewah Junction, Tenn., B 2, to Atlanta, H 5, entering the State near Cohutta, C 3.
f. Atlanta, H 5, to Macon, L 7
g. Macon, L 7, to Brunswick, R 14.
h. Cleveland, Tenn., B 3, to Cohutta, C 3, entering the State at C 3.
i. Cochran, N 8, to Hawkinsville, N 8.
k. Dock Junction, R 14, to Docks, R 14.
l. Rome, F 2, to Attalla, Ala., leaving the State near Early, F 1
m. Atlanta Junction, F 2, to Anniston, Ala., leaving the State at G 1.
n. Austell, H 4, to Birmingham, Ala., leaving the State at H 1.
o. Howell, H 4, to Belt Junction, G 5.
p. Atlanta, H 5, to Fortvalley, M 6.
q. Chattanooga, Tenn., B 2, to Birmingham, Ala., entering the State at Wildwood, C 1, and leaving near Sulphur Springs, D 1.
r. McDonough, I 5, to Columbus, M 3.
s. Lula, E 7, to Athens, G 8.
t. Branchville, S. Car., to Augusta, I 13, entering the State at I 13.
u. Augusta, I 13, to Tennille, K 10.
v. Columbia, S. Car., to Savannah, N 16, entering the State over the tracks of the Plant System.

118. South Georgia.
a. Heartpine, R 8, to Quitman, T 7, and building to Florida State Line, T 8.
b. Barney, S 9, to Tallokas, S 8.

120. Sparks, Moultrie & Gulf.
a. Moultrie, R 6, to Sparks, R 8
b. Moultrie, R 6, to Tifton, Q 7.
c. Horne, R 7, to Silar, R 7

125. Stillmore Air Line.
a. Wadley, K 11, to Collins, O 12.
b. Stillmore, M 12, to Dekle, M 12.

13. Sylvania.
Rockyford, L 13, to Sylvania, L 14.

132. Talbotton.
Bostick, L 4, to Talbotton, L 4.

133. Tallulah Falls.
Cornelia, D 7, Tallulah to Falls, C 8.

134. Tifton, Thomasville & Gulf.
Tifton, Q 7, to State Line, T 5, and building to Tallahassee, Fla., U 5.

135. Tifton & Northeastern.
Tifton, Q 7, to Fitzgerald, P 8.

136. Valdosta Southern.
Valdosta, S 8, to Madison, Fla., U 8, leaving the State at T 8.

140. Wadley & Mount Vernon.
Wadley, K 11, to Pennington, M 10, and building northward Fitzgerald, P 3.

145. Waycross Air Line.
Waycross, R 11, to Fitzgerald, P 8.

150. Western of Alabama.
(Controlled by the Georgia.)
Westpoint, K 2, to Montgomery, Ala., leaving the State at K 2.

165. Western & Atlantic.
(Controlled by the Nashville, Chattanooga & St. Louis.)
a. Chattanooga, Tenn., B 2, to Atlanta, H 5, entering the State at Graysville, C 2.
b. Kingston, F 3, to Rome, F 2.

168. Willis & Cole Lumber Co.
Blakely, Q 2, to end of track, R 2

170. Wrightsville & Tennille.
a. Tennille, K 10, to Dublin, M 10.
b. Dublin, M 9, to Grovania, M 7.
c. Springhaven Junction, M 9, to end of track, 6 miles.

PROJECTED AND UNDER CONSTRUCTION.

172. Atlanta & Alabama.
Projected from Atlanta, H 5, to Selma, Ala., 190 miles

174. Atlanta & Western Ry. & Power Co. (Elec.)
Projected from Atlanta, H 5, to Marietta, G 4; 40 miles.

176. Augusta & Chattanooga.
Projected from Augusta, I 13, to Chattanooga, Tenn., B 2.

177. Augusta & Southwestern.
Projected from Tennille, K 10, to Cordele, O 7, 100 miles.

178. Carolina, Knoxville & Western.
Projected from Augusta, I 13, to Terminus, S. Car., 14 miles.

180. Charleston & Macon.
Projected from Charleston, S. Car., to Macon, L 7.

182. Dahlonega.
Projected from Dahlonega, D 6, to Gainesville, E 6; 20 miles.

183. Eastman & Ocmulgee River.
Proposed from Eastman, N 9, south 20 miles.

184. East & West of Georgia.
Projected from Davisboro, K 10, to Sparta, J 9.

185. Fitzgerald, Pinebloom & Valdosta.
Projected from Pinebloom, Q 9, to Nashville, R 8; 18½ miles.

186. Hagan & Glenville.
Projected from Hagan, O 13, to Glenville, 18½ miles s. w.

187. Hawkinsville, Fitzgerald & Gulf.
Projected from Hawkinsville, N 7, to Fitzgerald, P 8, 60 miles.

188. Louisville & Augusta.
Projected from Louisville, K 11, to Wrens, J 11; 15 miles.

190. Statesboro & Egypt.
Projected from Statesboro, M 14, to Egypt, M 15, and eastward, 31 miles.

194. Tennessee, Georgia & Atlantic.
Projected from Augusta, I 13, to Chattanooga, Tenn., B 2; 243 miles (Surveyed.)

198. Tifton & Florida.
Projected from Tifton, Q 7, to Bainbridge; 85 miles.

199. Whitmire, Newberry & Augusta.
Projected from Augusta, I 13, to Whitmire, S. Car., 82 miles.

STEAMSHIP LINES.

200. Altamaha River Steamers.
Darien, Q 14, to Doctortown, P 13.

202. Augusta Canal.
Savannah River, I 13, to Augusta, I 13.

204 Beach & Miller Line.
Savannah, N 16, to Beaufort, S. C.

206. Brunswick, Saint Simons & Darien Steamboat Co
Brunswick, R 14, to Darien, Q 14.

208 Brunswick & Florida Steamboat Co.
(Cumberland Route.)
Brunswick, R 14, to Fernandina, Fla., T 15.

210. Central Line.
Columbus, M 2, to Apalachicola, Fla.

211. Chattahoochee River Steamers.
Columbus, M 3, to Apalachicola, Fla.

212. Columbus & Gulf Navigation Co.
a. Columbus, M 2, to Apalachicola, Fla.
b. Bainbridge, S 3, to Apalachicola, Fla.

213. Coosa River Transportation Co.
See White Star Steamboat Co.

214. Fernandina & Saint Marys River Line.
Fernandina, Fla., T 15 to St. Marys, T 14.

217. Flint River Steamers.
Chattahoochee, Fla., T 13, to Albany, Q 5.

221. Georgia & Alabama Steamboat Co.
Rome, F 2, to Riverside, Ala.

215. Hawkinsville & Deep Water Boat Line.
Hawkinsville, N 7, to the coast.

216. Louisa Steamboat Co.
Dublin, M 9, to Ocmulgee, O 11.

219. Mallory Steamship Co.
New York, N. Y., to Brunswick, R 14

218. Merchants & Miners Transportation Co.
Baltimore, Md., to Savannah, N 16.

220. Merchants & Planters Line.
Columbus, M 2, to Apalachicola, Fla.

222. New England & Savannah Steamship Co.
Boston, Mass., to Savannah, N 16.

224. New York & Texas Steamship Co.
(Mallory Lines.)
New York, N. Y., via Brunswick, R 14, to Fernandina, Fla.

226. Ocean Steamship Co.
(Savannah Line.)
New York, N. Y., and Philadelphia, Pa., to Savannah, N 16.

228. Ocmulgee River Steamers.
Ocmulgee, O 11, to Abbeville, O 8, and Hawkinsville, N 7.

230. Ogeechee Canal
Savannah River to Ogeechee River, 16 miles.

232. Peoples Line. (Oconee River.)
Ocmulgee, O 11, to Dublin, M 9.

234. Peoples Line. (Chattahoochee River.)
See Plant Steamship Line.

236. Plant Steamship Line.
a. Columbus, M 4, to Apalachicola, Fla.
b. Bainbridge, S 3, to Apalachicola, Fla.

238. Satilla River Transportation Co.
Brunswick, R 14, to May Bluff, S 13.

240. Savannah, Darien & Brunswick Steamboat Co.
Savannah, N 16, to Brunswick, R 14.

242. Savannah & Beaufort Line.
Savannah, N 16, to Beaufort, S. Car.

245. Southern Transportation Co.
(Savannah River Line.)
Savannah, N 16, to Augusta, I 13.

250. White Star Steamboat Co.
Rome, F 2, to Lock Four, Ala.

COUNTIES.

COUNTY.	CO. SEAT.	INDEX.	POP.
Appling, Baxley	P 11		12,786
Baker, Newton	R 4		6,704
Baldwin, Milledgeville	J 8		17,768
Banks, Homer	E 8		10,545
Bartow, Cartersville	F 3		20,824
Berrien, Nashville	R 8		19,410
Bibb, Macon	L 7		50,473
Brooks, Quitman	T 7		18,606
Bryan, Clyde	O 15		6,122
Bulloch, Statesboro	M 14		21,377
Burke, Waynesboro	J 13		30,165
Butts, Jackson	I 6		12,805
Calhoun, Morgan	Q 4		9,274
Camden, St. Marys	T 14		7,689
Campbell, Fairburn	H 4		9,518
Carroll, Carrollton	H 2		[illegible]
Catoosa, Ringgold	[illegible]		[illegible]
Charlton, Traders Hill	[illegible]		[illegible]
Chatham, Savannah	N 16		[illegible]
Chattahoochee, Cusseta	[illegible]		[illegible]
Chattooga, Summerville	[illegible]		[illegible]
Cherokee, Canton	F 4		15,243
Clarke, Athens	G 8		17,708
Clay, Fort Gaines	P 2		8,568
Clayton, Jonesboro	I 5		9,598
Clinch, Homerville	S 10		8,732
Cobb, Marietta	[illegible]		[illegible]
Coffee, Douglas	[illegible]		[illegible]
Colquitt, Moultrie	[illegible]		[illegible]
Columbia, Appling	H [illegible]		[illegible]
Coweta, Newnan	[illegible]		[illegible]
Crawford, Knoxville	[illegible]		[illegible]
Dade, Trenton	[illegible]		[illegible]
Dawson, Dawsonville	[illegible]		[illegible]
Decatur, Bainbridge	[illegible]		[illegible]
Dekalb, Decatur	[illegible]		[illegible]
Dodge, Eastman	[illegible]		[illegible]
Dooly, Vienna	[illegible]		[illegible]
Dougherty, Albany	P 5		13,679
Douglas, Douglasville	H 3		8,745
Early, [illegible]	[illegible]		[illegible]
Echols, Statenville	[illegible]		[illegible]
Effingham, Springfield	[illegible]		[illegible]
Elbert, Elberton	[illegible]		[illegible]
Emanuel, Swainsboro	[illegible]		[illegible]
Fannin, Blueridge	[illegible]		[illegible]
[illegible]	[illegible]		[illegible]
[illegible]	[illegible]		[illegible]
Franklin, Carnesville	E 8		[illegible]
Fulton, Atlanta	H 4		117,369
Gilmer, Ellijay	D 4		10,198
Glascock, Gibson	J 11		4,516
Glynn, Brunswick	R 14		14,317
Gordon, Calhoun	E 3		14,119
Greene, Greensboro	H 9		16,542
Gwinnett, Lawrenceville	G 6		[illegible]
Habersham, Clarkesville	[illegible]		[illegible]
Hall, Gainesville	[illegible]		[illegible]
Hancock, Sparta	[illegible]		[illegible]
Haralson, Buchanan	[illegible]		[illegible]
Harris, Hamilton	L 3		18,009
Hart, Hartwell	E 10		14,192
Heard, Franklin	J 2		11,177
Henry, McDonough	[illegible]		[illegible]
Houston, Perry	[illegible]		[illegible]
Irwin, Irwinville	[illegible]		[illegible]
Jackson, Jefferson	[illegible]		[illegible]
Jasper, Monticello	[illegible]		[illegible]
Jefferson, Louisville	[illegible]		18,212
Johnson, Wrightsville	L 10		11,409
Jones, Clinton	K 7		13,358
Laurens, Dublin	M 10		25,908
Lee, Leesburg	P 5		10,344
Liberty, Hinesville	P 14		13,093
Lincoln, Lincolnton	H 11		7,156
Lowndes, Valdosta	T 8		20,036
Lumpkin, Dahlonega	D 6		7,433
McPhaffe, Thomson	I 11		[illegible]
McIntosh, Darien	Q [illegible]		[illegible]
Macon, Oglethorpe	N 6		14,093
Madison, Danielsville	F 8		13,224
Marion, Buenavista	N 4		10,080
Meriwether, Greenville	K 3		23,739
Miller, Colquitt	[illegible]		[illegible]
Milton, Alpharetta	[illegible]		[illegible]
Mitchell, Camilla	[illegible]		[illegible]
Monroe, Forsyth	[illegible]		[illegible]
Montgomery, Mt. Vernon	[illegible]		[illegible]
Morgan, Madison	[illegible]		[illegible]
Murray, Springplace	[illegible]		[illegible]
Muscogee, Columbus	[illegible]		[illegible]
Newton, Covington	[illegible]		[illegible]
Oconee, Watkinsville	[illegible]		[illegible]
Oglethorpe, Lexington	[illegible]		[illegible]
Paulding, Dallas	[illegible]		[illegible]
Pickens, Jasper	[illegible]		[illegible]
Pierce, Blackshear	[illegible]		[illegible]
Pike, Zebulon	[illegible]		[illegible]
Polk, Cedartown	[illegible]		[illegible]
Pulaski, Hawkinsville	[illegible]		[illegible]
Putnam, Eatonton	[illegible]		[illegible]
Quitman, Georgetown	[illegible]		[illegible]
Rabun, Clayton	[illegible]		[illegible]
Randolph, Cuthbert	[illegible]		[illegible]
Richmond, Augusta	[illegible]		[illegible]
Rockdale, Conyers	[illegible]		[illegible]
Schley, Ellaville	[illegible]		[illegible]
Screven, Sylvania	[illegible]		[illegible]
Spalding, Griffin	[illegible]		[illegible]
Stewart, Lumpkin	[illegible]		[illegible]
Sumter, [illegible]	[illegible]		[illegible]
[illegible]	[illegible]		[illegible]
Taliaferro, Crawfordville	[illegible]		[illegible]
Tattnall, Reidsville	[illegible]		[illegible]
Taylor, Butler	[illegible]		[illegible]
Telfair, McRae	[illegible]		[illegible]
Terrell, Dawson	[illegible]		[illegible]
Thomas, Thomasville	[illegible]		[illegible]
Towns, Hiawassee	[illegible]		[illegible]
Troup, LaGrange	[illegible]		[illegible]
Twiggs, Jeffersonville	[illegible]		[illegible]
Union, Blairsville	[illegible]		[illegible]
Upson, Thomaston	[illegible]		[illegible]
Walker, Lafayette	[illegible]		[illegible]
Walton, Monroe	[illegible]		[illegible]
Ware, Waycross	[illegible]		[illegible]
Warren, Warrenton	[illegible]		[illegible]
Washington, Sandersville	[illegible]		[illegible]
Wayne, Jesup	[illegible]		[illegible]
Webster, Preston	[illegible]		[illegible]
White, Cleveland	[illegible]		[illegible]
Whitfield, Dalton	[illegible]		[illegible]
Wilcox, Abbeville	[illegible]		[illegible]
Wilkes, Washington	[illegible]		[illegible]
Wilkinson, Irwinton	[illegible]		[illegible]
Worth, Isabella	[illegible]		[illegible]

TOWNS.

TOWN.	COUNTY.	INDEX.	RAILWAY, or, if not on a Railroad, nearest station.	EX.	POP.
Aaron, (6 miles s. of Matthews, J 12) Jefferson	[illegible]		[illegible]	[illegible]	[illegible]
Abba, (6 miles n. of Irwinville, Q 8) Irwin	[illegible]		Fitzgerald, 41, 112, 135	Sou	×
Abbeville, Urban ●	Wilcox	O 8	11½r, h, 215, 228	Sou	1,152
Abel, (3 miles n. w. of Fort Valley, M 6) Houston	[illegible]		Ft. Valley, 10, 115	Sou	×
Aberdeen, (mail to Moultrie) Colquitt	[illegible]	R 7	134	Sou	×
Abernathy, Barton	[illegible]		Cartersville, 26, 115	Sou	×
Abernathys, (mail to [illegible]) Haralson	[illegible]		14a	▭Sou	×
Abert, Forsyth	[illegible]		Flowery Branch, 115	Sou	×
Abilene, (4 miles n. of Carrollton, H 2) Carroll	[illegible]		Mandeville, 14	▭Sou	×
Absalom, Hall	[illegible]	F 6	Gainesville, 32, 125	Sou	157
Academy, (3½ miles e. of Pendergrass, G 7) Jackson	[illegible]		Pendergrass, 32	Sou	×
Achord, (3 miles w. of Erick, O 10) Dodge	[illegible]		Erick, 112	▭Sou	22
Acorn, (5 miles w. of Clarkesville, D 8) Habersham	[illegible]		Clarkesville, 133	Sou	×
Acree, (R. R. name *Davis*) ● Dougherty	[illegible]	Q 6	[illegible]	Sou	159

TOWN.	COUNTY.	INDEX.	RAILWAY, or, if not on a Railroad, nearest station	EX.	POP.
Acton, (3 miles s. w. of Mulberry Grove, L 2) Harris	Catauula, 10				
Acworth, 1 bank, ● Cobb			165a		
[illegible]			45a.		
Adabelle, [illegible] N 15) Bulloch	Statesboro, 25, 78				
Adair, (2½ miles s. w. of Cohutta Springs, C 3) Murray	Cohutta, 115				
Adairsville, 1 bank, ● Bartow					
Adam, (mail to Augusta) Richmond					×
Adams, Lee					14
Adams Mill, (mail to Monticello) [illegible]					×
Adamson, (3 miles n. w. of Texas, J 2) Heard	Lagrange, 4, 48			Sou	×
Adams Park, 1 [illegible]			115y.	Sou	×
Adamsville, (mail to [illegible]) Charlton					×
Adasburg, (13 miles e. of Washington, H 10) Wilkes	Washington, 32				25
Adel, 1 bank, ● Berrie			35b		721
Adelaide, (3½ miles s. of Bloxs M 15) Bulloch	Portal, 30				×
Adgateville, Jasper			10e		23
Adlai, Brooks	Pavo, 33				32
Adolphus, (6 miles n. w. of Carnesville, F 8) Franklin	Canon, 115				×
Adrian, ● Emanuel			10e, 140		843
Adventure, (mail to Gracewood) Richmond					×
Aerial, Habersham					205
Afton, (3½ miles s. e. of Johnstown, D 5) Dawson					×
Agate, (R. R. name *Cunningham*) Floyd					×
Agnes, (2 miles n. of Leathersville, H 11) Lincoln					
Agricola, ● Glascock					
Ai, (6 miles s. w. of Chestnutgap, [illegible])	Blueridge, 3			Sou	
Aid, (4 miles s. of Carnesville, F 8) Franklin	Harmony Grove, 115			Sou	
Aiken, (P. O. name Mount Pleasant) Wayne					
Aikenton, Jasper			10d.		46
Ailey, (2½ miles e. of Mt. Vernon, N 11) ● Montgomery					78
Almar, Liberty			6b	Sou	
Airline, Hart					390
Akin, (3 miles n. of Redhill, E 8) Franklin	Martin, 115				
Akridge, Thomas	Cairo, 65				
Alabama Crossing, (mail to [illegible] ple) Haralson			15e		
Alaculsy, Murray			Beckley 115		16
Alamo, ● Montgomery			112		85
Alapaha, (P. O. name Alapaha Bethel)				Sou	429
Albany, 4 banks, ● Dougherty				Sou	[illegible]
Albaugh, (P. O. name Eva) Houston				Sou	14
[illegible]			9b	Sou	15
Alcovey, (mail to Covington) Newton					
Aldine, (3¼ miles [illegible] ville, J 7) Jasper	Berner, 115			Sou	
Alexander, Burke				Sou	
Alexandersville, ● Echols				Sou	
Alford, (R. R. d. from Hartwell) Hart					
Alge [illegible] R 8) Mitchell	Flint, 65				
Algernon, Gwinnet				Sou	
Alibi, (3 miles n. w. of [illegible] Factory, D 2) Chattooga	Trion Factory, 14				
Alice, (3 miles s. of Jasper [illegible] Pickens	Jasper, 3			Sou	
Alpha, (R. R. name [illegible] O 12) Taylor	Bailey, 115			Sou	
Alsogen, (5 miles n. of Butler [illegible] 5) Taylor	Butler, 10			Sou	
Alpharetta, (R. R. name [illegible]) ● Berrien					
Alapaha, (mail to Pitts) Wilcox					
Allatoona, ● Bartow					
Allen, Richmond					
Alonzo, (mail to Huntington) Sumter					
Allens Mills, Carroll					
Allentown, Wilkinson					
Alliance, (5 miles n. of Smith[illegible])				Sou	
Alligator, (mail to Helena) Telfair					
Alma, App					
Almon, Newton					
Alonzo, Telfair					
Alpha, Worth					
Alpharetta, ● Milton					
Alpine, (R. R. d. from Menlo) Chattooga					
Alps, Merriwether					
Altamaha, ● Tattn					
Alto, Bank			115a		
Alton, (3¾ miles s. w. of Stonville, F 5) Milton	Suwanee, 43, 115				
Alva, (3 miles s. of Mechanicsville, L 7) Jasper	Monticello, 10				
Alva, (4 miles n. of Ila, F 8) Madison	Nicholson, 11				
Amandaville, (mail to Grit) Hart	Bowman, 115				
Amason, (R. R. d. from Macon) Bibb					
Amboy, Wilcox			4b		
Ambrose, (2½ miles [illegible] Mill, Q 9) Coffee	Phillips Mill, 145				
Americus, 4 banks, ● [illegible]			10b, r, 112g		1,674
Amicalola, Dawson	Jasper, 3				
Amity, (9 miles s. of Lincolnton, G 11) Lincoln	Washington, 3			Sou	81
Amos, (8 miles w. of W[illegible] J 12) Burke	Waynesboro, 10			Sou	
Amoskeag, (mail to Eastman) Dodge					
Amo, Murray	Dalton, 115, 16			Sou	38
Amandale, (mail to [illegible] Habersham			133	Sou	
Andalusia, Randolph	Cuthbert, 10			Sou	
Anderson, (mail to Burroughs) Chatham			12d	Sou	
Anderson, (R. R. d. from Sam) Randolph	Shelman, 10				
Andersonville, Sumter			10b		
Andes, (7 miles w. n. w. of Milledgeville, J 7) Baldwin					
Angiers Spring, (mail to Atlanta) Fulton			5a		
Anita, (3 miles [illegible] of Portal, M 15) Bulloch	Portal, 30				
Anita, (mail to Otaga) Wilcox			134		
Anna, (3 miles w. of Watson, L 7) Milton					
Annedelle, (2 miles s. w. of Coosa, F 1) Floyd					
Anon, Oglethorpe					
Anthony, (3 miles n. of Wrightsboro, I 11) McDuffie	Thompson, 32				
Antioch, Troup					
Anvil Block, (mail to Conley) Henry					
Aonia, ● Wilkes	Washington, 3				
Apalachee, Morgan					
Apex, (mail to Vada) Mitchell	Camilla, 85				
Appleton, (R. R. name *Stacers*; 2 miles e. of Vidalia, N 10) Montgomery			12		
Apple Valley, Jackson					
Appling, Columbia	Harlem, 32			Sou	
Aquavla, (5 miles n. e. of Bowdistore, F 9) Hart	Bowersville, 40, 115				
Arabi, ● Dooly			35a		505
Aragon, (2 miles [illegible] 2) Polk					
Arcadia, (R. R. name *Dorchester Station*) ● Liberty			154		
Archer, (P. O. name Shaw) Walker					12
Arcola, Bulloch	Pembroke, 11			Sou	130
Arement, (mail to Sasser) Terrell			75		
Argo, Fannin					
Argyle, ● Chuch				Sou	
Arlen, Bulloch	Hubert, 78				25
Arlington, 1 bank, ● Calhoun					755
Arlington Vineyard, (mail to Bremen) Haralson			115n	Sou	
Armstrong, (5½ miles n. of Washington, H 10) Wilkes	Washington				
Arnuchee, (3 miles s. of Floyds Springs, E 2) Floyd	Platnville, 115			Sou	
Arnold, (4 miles s. w. of Fields Crossroads, F 5) Milton	Woodstock, 3			Sou	83
Arp, Banks	Harmony Grove, 115				
Arrieville, Johnson	Wrightsville, 17			W & T	22
Arrington, Worth	Tyty, 65				
Arrowood, (6 miles w. n. w. of Atlanta, H 5) Fulton			115	Sou	
Arthur, Laurens	McRae, 112, 115			Sou	28
Asa, (5½ miles s. e. of Griswoldville, K 8) Twiggs	Griswoldville, 10			Sou	
Asbury, Troup	Hogansville, 4			Sou	64
Ascalon, (R. R. name *Garys Camp*) Walker					
Ashburn, 1 bank, ● Worth				Sou	1,301
Ashland, (1 mile n. of Bolusprings, E 8) Franklin	Harmony Grove, 115			Sou	
Ashley, (7 miles s. of Rochelle, O 7) Wilcox	Rochelle, 112			Sou	
Ashwood, Berrien					
Aska, (3 miles s. e. of Dixie, C 5) Fannin				Sou	
[illegible] ton			10b	Sou	
Atalia, (3½ [illegible]) Fannin	Kyle				
Athens, 3 banks, ● Clarke			10e, 32e, 112a, 115a		10,245
Athon, (mail to Alkenton) Putnam					
Atkinson, ● Wayne				Sou	162
ATLANTA, 22 banks, ● Fulton			2, 3, 4, 10b, 32a, 112a, 115a, e, f, p, 165a.		89,872
Atlanta Heights, (6½ miles n. of Atlanta, H 5) Fulton	See Atlanta				
Atlanta Junction, (mail to Rome) Floyd			115e, m.		
Att, Worth					
Attapulgus, ● Decatur					28
Aubrey, (4 miles w. of T[illegible] Heard					161
Auburn, ● Gwinnett					
Audubon, Gordon			10m, 165.		
AUGUSTA, 12 banks, ● Richmond			11a, b, c, 32a, 115d, t, u, 202, 245.	Sou	
Aults Mills, (mail to Oswald) Telfair					
Aurora, Lumpkin					
Austeys, (mail to Pitts) Wilcox					
Austell, ● Cobb					
Austin, (3 miles [illegible] Morgan					
Autney, (5 miles s. of Dearing, I 11) McDuffie					
Autreyville, ● Colquitt					
Avalon, (1 mile n. w. of Martin D 9) ● Franklin					
Avant, Pierce					
Averu, ● Jefferson			115a		
Avondale, (3½ miles s. of Dearing, I 11) McDuffie					
Avondale, (P. O. name Cowart) Bibb					
Aycock, (5 miles s. e. of Monroe, G 7) Walton					
[illegible] Haralson					
Aversville, Habersham					
Aylmer, (7 miles w. of [illegible] ville, F 3) Bartow	Cartersville, 26, 165			Sou	
Azalea, (4 miles n. w. of Sylvania, L 14) Screven	*Avondale*, 133			Sou	

B

TOWN.	COUNTY.	INDEX.	RAILWAY, or, if not on a Railroad, nearest station	EX.	POP.
Babb, Berrien					
Bacon, (3 miles s. w. of Unionville, J 5) Monroe	Gogansville, 10				
Baconton, ● Mitchell			*Baconton Station*		
Baconton Station, (mail to Baconton) Mitchell					
Bailey's Mills, [illegible]					
Bainbridge, [illegible] ● Decatur					
[illegible] ● Oglethorpe					
[illegible] ● Monroe					
Baker, (3½ miles s. e. of Brownsville, G 3) Paulding	Douglasville, 115			Sou	
Baldwin, (2 miles s. of [illegible] D 8) Habersham	Cornelia, 115, 133			Sou	
Baldwinsville, (8 miles n. of Paschal, M 4) Talbot	Paschal, 10, 1[illegible]			Sou	
Ballground, ● [illegible]			3b	Sou	
Balloon, (16 miles n. [illegible] ville, S 10) Clinch				Sou	
Balls Church, (5 [illegible] Gordon, K 8) Wilkinson					
Banuh, (5 miles s. w. of Mc[illegible] hard, K 6) Monroe					
Bandanna, (10 miles n. w. [illegible] ing, O 11) Montgomery					
Bankseville, Banks					
Banning, ● Carroll					
Barbers, (mail to Ohee) Columbia					
Barbers, (mail to Ratu[illegible]) Carroll					
[illegible] mail to [illegible]					
Barksdale, (1 mile n. w. of Sandersville, K 9) Washington					
Barnes, (mail to Winn) Dougherty					
Barnesville, 2 banks, ● [illegible]					
Barnett, ● [illegible]					
[illegible]					
Barnetta, (mail to Lavender)					
Barney, Brooks			115e, b.		
Barnsley, (8 miles w. of Linwood, E 3) Bartow	Linwood, 16				
Barrettsville, Dawson					
Barrington, McIntosh			112d, 200.		
Barrons Lane, (mail to Winchester) Macon					
Barthett, (R. f. d. from Macon) Bibb	See Macon.				
Bartow, (mail to Emerson) Bartow					
Bartow, ● [illegible]					
Bartow, ● [illegible]					
Bascom, Screven					
Base, (2½ miles s. [illegible]					
[illegible]					
[illegible] (mail to Rome) [illegible]					
Bastonville, (7 miles s. w. of Luther, I 11) Glascock	Gibson, 115				
Batesville, (2½ miles s. e. of Hickory Hut, F 4) Cherokee	Hollysprings, 3				
Bath, ● Richmond			*Belle*, 115		
Battenville, (mail [illegible])					
Battlefield, (P. O. [illegible] Walker			14a		
Battle Hill, 1 [illegible]	See Atlanta				
Baughville, (4 miles [illegible] spring, L 3) Talbot	Boxspring, 10				
Baxley, 1 bank, ● Appling			115g		
Baxter, (8½ miles n. w. of Caddistown, D 6) Cuba	Ellijay, 3				
Bay, Colquitt			Moultrie, 33, 120		
Bajardi, (3½ miles n. of Mulberry Grove, L 2) Harris	Catauula, 10				
Bayboro, ● Colquitt			120a		
Bay Branch, (mail to Graymont) Emanuel			Graymont, 54.		
Bayonet, Monroe			Lorane 10.		
Bayspring, (4 mile [illegible] K 10) Washington	Oconee, 10			Sou	
Bayview, (1½ miles s. of Sandley, O 13) Liberty	Josselyn, 65			Sou	
Bagwood, (mail to Meridian) McIntosh					
Beach, Ware					
Beads, (1½ miles s. of Spy [illegible] Putnam	Eatonton, 10				
Beall Springs, Glascock			115a		
Beards Creek, Liberty			Jesup, 65, 11		
Beatrice, (8 miles s. w. of Lumpkin, O 3) Stewart	Lumpkin, 112				
Beatty Switch, (mail to [illegible]) Polk			115e.		
Beatum, (5 miles s. of Getup, D 2) Chattooga	Martindale, 14			Sou	
Beaubien, (mail to [illegible]) Chatham					
Beaumont, (4 miles n. e. of Rockspring, C 2) Catoosa	Rockspring, 14				
Beaverdale, Whitfield			Varnells Station, 11		
Beaver Dam, (mail to Pitman) [illegible]					
Bede, (R. R. name *Browning*, 2 miles s. of Reidsville, O 9) Wilcox					
Beechhill, (4½ miles e. of Toombsboro, I 9) Wilkinson					
Beehive, Dodge					
Beeks, Pike					
Belair, Richmond					
Belle, (3½ miles w. of Yatesville, K 5) Upson	Yatesville, 43, 115			Sou	
Bellefont, (mail to Thad) Muscogee			10r	Sou	
Belleview, Talbot			Cleola, 115.		108
Belleville, (mail to Crescent) McIntosh					
Bellevista, (mail to Pennick) Glynn					
Bellevue, (P. O. name [illegible]) Bibb					
Bellmont, (3½ miles s. of Sugarhill, F 6) Hall					
Belton, ● Hall					257
Bellville, (2½ miles w. of Hogan, O 12) ● Tattnall					
Belmont, (P. O. name Yoemans) Terrell					
Beloit, Lee					19
Beloteville, Lowndes					
Belt Junction, (P. O. name North Decatur) DeKalb					
Belt Junction, (mail to Atlanta) Fulton					
Belwood, (mail to Atlanta) Fulton			115e		
Ben, (5 miles s. e. of Eureka, N 7) Pulaski	Pinchurst, 35			Sou	16
Bender, (3 miles n. of Laurens Hill, M 9) Laurens			46a	Sou	13

TOWN.	COUNTY.	INDEX.	RAILWAY, or, if not on a Railroad, nearest station	EX.	POP.
[illegible]					
[illegible]					
[illegible]					
[illegible]					
[illegible]					
[illegible]					
[illegible]					
[illegible]					23
Berner, (R. R. name *Frankville*) [illegible]			J 115f		56
[illegible]			L 46		
[illegible]			K 35, 120		
[illegible] k			G 26		
[illegible]			M 15 112		
[illegible]					
[illegible]	Demorest, 1				
Bert, (mail to Shoal Creek) Hart	Lavonia, 115				
Bertrin, (mail to Rome) Floyd			115e		
Berzelia, ● Columbia					03
Bessie, (3 miles [illegible] ington, H 10) Wilkes	Washington, 32				
Beste, (P. O. name Cave) Bartow		F 3	165a		
Bethany, Morgan					
Bethel, (14 miles s. e. of Cuthbert, P 3) Randolph	Cuthbert, 10				26
Bethesda, (mail to Isle of Hope) Chatham			18		
Bethlehem, ● Walton		H 5	42f.		108
Between, (6 miles w. of Monroe, G 6) Walton	Monroe, 32			Sou	
Beulah, (7 miles n. e. of Arthur, N 9) Laurens	McRae, 112, 115			Sou	27
Beverly, (3 miles w. of Middleton, F 10) Elbert	Middleton, 112				
Bevill, (6 mile [illegible] Effingham	Oliver, 10				
Bickley, Ware	Beach, 145				113
Bigbrier	Spread, 110				
Bigcreek, Forsyth	Suwanee, 43, 1[illegible]				218
Bigenough, (6½ miles e. of Woodstock, F 4) Cherokee	Woodstock, 3			Sou	
Biggers, (3 miles w. of Temple, H 2) Haralson	Temple, 115			Sou	
Bigoak, (5 miles n. of Drybranch, L 8) Twiggs	Fitzpatrick, 46				
Big Sandy, Twiggs	Fitzpatrick, 46				19
Big Tunnel, (mail to Braswell) Paulding			115e		
Bill, (mail [illegible] Montgomery	216, 232				
Billarp, (2½ miles n. e. of Danielsville, H 3) Douglas	Winn, 115				
Billow, (5 miles s. w. of Carrollton, H 2) Carroll					
Bingen, (5 miles s. [illegible] ville, T 3) Decatur					
Bingham, [illegible]		P 10	215		
Bin[illegible] from Hartwell) Hart	Hartwell, 40				12
Birdford, Tattnall		O 15	Hagan, 14		8
Birdie, (4½ miles s. w. of Sunnyside, I 5) Spalding					11
Birmingham, (1 mile w. of Freemansville, E 5) Milton	Toonigh, 7				
Bishop, ● Oconee		H 5	10e		76
Bissell, (5 miles w. [illegible] Hill, M 9) Pulaski	Dudley, 46				12
Black, Bulloch					
Blackburn, (3 [illegible] Cooke, O 11) Ben[illegible]					
Blackcreek, Screven					
Blackshear, 1 ban[illegible] ●					826
Blackville, (9 [illegible] Velva, M 11) ●	Cavena, 10, 140				
Blackwells, Cobb		G 5			
Bladen, Glynn		K 14	65d, 112d.		
Bladen, (mail to Lumpkin) Stewart		O 3	Lumpkin, 1		
Blains, Pickens		D 1	Talking[illegible]		
Blairsville, ● Union		A 6	Sweetgum, 3		
Blakely, 1 bank, ● Early		Q 2	10e, 168		Sou
Blalock, (2½ miles s. [illegible] Persimmon, C 5) Rabun	Tallulah Falls, 133				Sou
Blanche, (3½ miles n. of Gaskshaw, G 3) Cobb	Powder Springs, 115				Sou
Bland, Chattooga	Summerville, 14				
Blanton, Lowndes					
Blarney, Appling					
Bliss, Bulloch		L 1	Portal, 30		
Blitch, Bulloch		M 14	Ogeechee		
		N 14	78		
Bloodworth, Wilkinson					
Bloomingdale, Chatham					
Blossom, (R. f. d. from Conyers) Rockdale	Conyers				
Blount, (1[illegible] J 6) Monroe	Indianspring				
Blountsville, (mail to Etheridge) Jones	Haddock Station				
Bloys, Bulloch	Portal, 30	M 15			
Blueridge, 1 ban[illegible] ●		A 5	3a, b, c.		
Bluespring, (R. R. [illegible]					
[illegible]					
[illegible] 5½ miles e. of Thorn[illegible] M 4 Marion	Buenavista, 10				
[illegible] ● Clay		Q 2	Arlington, 10		
[illegible]		J 12	115e		
[illegible] obo, (3½ miles n. e. of Fairmount, E 3) Gordon	Calhoun, 165			Sou	
Bodine, (R. f. d. from Macon) Bibb		K 6	Lizella, 48.		
Bogart, ● Oconee		G 7	112		
Bogers, (8 miles n. w. of Goodwill, D 9) Franklin					
Boggs, (4 miles s. of Danielsville, [illegible]					
Bogley, (3 miles n. e. of Buckcreek, L 14) Screven					
Bohler, (4 miles w. of [illegible]					
Boland, (mail to Thad) Chattahoochee					
Boldspring,					
Bolen, (mail to Elsie) Ware					
Boling, (3 miles s. e. of [illegible] ground, E 1) Cherokee					
Bolingbroke, ● Monroe					157
Bolivet, (2 mile [illegible] E 5) Bartow					
Bolton, Fulton					
Bonaire, ● Houston					20
Bon Air, (mail to Augusta) Richmond			11b		
Bond, (R. f. d. from Macon) Bibb	Fitzpatrick, 46				
Boneville, McDuffie		I 11	32d.		
Bonview, Taylor					
Boone, (1½ miles n. [illegible] bud, D 3) Gordon					
Boston, 1 bank, ● Thomas					732
Bostwick, (P. O. name Paschal) Talbot					
Bostwick, (6 miles n. w. Appalachee, H 8) Morgan					
Botan, (mail to Myrtle) Houston					
Botsford, (mail to Providence) Sumter		O 4	Plains, 112		
Bowdon, ● Carroll		H 2	Carrollton, 10.		307
Bowdre, (R. R. name *White Sulphur Springs*) Hall					
Bowens Mill, Wilcox					78
Bowerville, (mail to [illegible])					
Bowersville, ● [illegible]			10, 115b		294
Bowling, Oglethorpe					
Bowls, (3 miles s. of Sonoraville, E 3) Gordon					
Bowman, ● Elbert		F 9	115b		367
Boxspring, ● Talbot		L 3	10e		65
Boxwood, (8 miles n. w. of Coolspring, M 9) Wilkinson	Allentown, 46				41
Boyettville, (7 miles s. w. of Iron City, S 3) Decatur	Iron City, 65				
Boykin, Miller					
Boynton, (4½ miles w. [illegible] gold, C 2) Catoosa					
Braden, (R. R. name *Coldwell*; 2 miles s. w. of Auburn, G 5) Gwinnette					
Bradley, Jones					
Bradshaw, McDuffie					
Brag, Bulloch					
Braganza, Ware					
Bran, Dekalb					
Branchville, [illegible] Laurens	Condor, 170	M 10			W. & T
Brandywine, (P. O. name White Sulphur Springs) Meriwether		K 3	10a		Sou
Brannons, (3 miles s. e. of Woodstock, F 4) Cherokee	Woodstock, 3				
Brantley, Marion		M 4	Buenavista, 10		
Brass, (mail to Hiawassee) Towns		A 6	Sweetgum, 3		
Braswell, ● Paulding		G 2	115e		
Bremen, ● Haralson		H 2	14a, 115e		
Brent, (5½ miles s. w. of Forsyth, K 6) Monroe	Forsyth, 10				16
Brentwood, Wayne		P 12	115g		

Sou., Southern Ex.

TOWN.	COUNTY.	INDEX.	RAILWAY, or, if not on a Railroad, nearest station.	EX.	POP.
Brewer, (P. O. name Tusculum) Effingham	M	15	10*a*		
Brewers, (mail to Rockmart) Polk			26	Sou	×
Brewton, (R. R. name *Bruton*) ● Laurens	M	10	10*r*, 170*a*	Sou	292
Brice, (mail to Byrd) Floyd	F	2	115*e*	Sou	×
Brick, (mail to Ochlochnee) Thomas			65*h*	Sou	×
Brickyard, (mail to Rome) Floyd			165*b*	Sou	×
Brickyard, (mail to Rockyford) Screven			30		×
Brickyard, (mail to Thomasville) Thomas	S	6	134	Sou	×
Bridge, (12 miles e. of Lothair, N 11) Emanuel			Stillmore, 10, 54, 125	Sou	×
Bridges, (mail to Trion Factory) Chattooga			14*a*	Sou	×
Bridges, (mail to Woolsey) Fayette			115*p*	Sou	×
Bridgetown Coffee	Q	9	Willacoochee, 65	Sou	×
Briggston, (mail to Valdosta) Lowndes			136		×
Bright, (2½ miles w. of Dixon, F 6) Dawson			Gainesville, 32, 115	Sou	×
Brighton, Irwin	Q	7	135		×
Brinson, ● Decatur	S	3	⊙ 65*g*	Sou	47
Brishon, (4 miles w. of Irwinville, P 7) Irwin			Mystic, 60, 135		×
Briscoe, (5 miles e. of Cavespring, F 1) ● Floyd			Cavespring, 115	Sou	×
Bristan, (Coffee	Q	9	Douglas, 24, 145	Sou	×
Bristol, (R. R. name *Dixon*) Pierce	Q	12	63		×
Broad, Wilkes	G	10	Elberton, 112, 115	Sou	25
Brockton, (4 miles w. of Nicholson, F 8) Jackson			Nicholson, 115	Sou	21
Brogdon, (5 miles s. w. of Milners Store, I 4) Fayette			Milners Store, 115	Sou	×
Bronco, Walker	D	2	15	Sou	16
Bronwood, ● Terrell	O	1	10*h*	Sou	359
Brooker, Coffee	P	10	Hazlehurst, 115	Sou	×
Brookfield, ● Berrien	Q	8	65*e*	Sou	58
Brooklet, (R. R. name *Nellwood Station*) Bulloch	M	18	78	Sou	×
Brooklyn, Stewart	N	3	112*i*	Sou	33
Brookman, (6½ miles e. of Bladen, R 14) Glynn			Bladen, 65, 112	Sou	×
Brooks Station, ● Fayette	I	4	⊙ 10*g*	Sou	107
Broughton, Morgan	H	7	10*d*	Sou	×
Brown, (3½ miles w. of Carnesville, K 9) Franklin			Martin, 115	Sou	×
Browning, (P. O. name Bede) Wilcox			112*h*	Sou	×
Browns, (mail to Canton) Cherokee			35	Sou	×
Brooks, (mail to Cartersville) Bartow			26	Sou	×
Brooks Bridge, (mail to Chestatee) Forsyth	F	6	Flowery Branch, 115	Sou	×
Brooks Crossing, Baldwin	J	8	75	Sou	28
Brownsville, Paulding	G	3	Douglasville, 115	Sou	76
Broxton, ● Coffee	P	10	Douglas, 24, 145		×
Bruce, (4 miles n. of McArthur, O 10) Montgomery			Lumber City, 115, 228	Sou	×
Brunswick, 2 banks, ● Glynn	R	15	65*d*, 115*g*, 206, 208, 219, 224, 238, 240	Sou	9,081
Brunswick & Western Junction, (mail to Albany) Dougherty			65*h*	Sou	×
Brush, Spalding	J	5	Griffin, 10, 115	Sou	×
Bruton, (mail to Rixville) Laurens	M	10	Rixville, 140		×
Bruton, (P. O. name Brewton) Laurens	M	10	⊙ 10*r*, 170*a*	Sou	292
Bryant, (R. R. name *Nesbit*) Early	Q	3	10*n*	Sou	×
Bryants, (mail to Blueridge) Gilmer	C	4	35		×
Buchanan, ● Haralson	G	1	14*r*	Sou	359
Buckreek, Screven	L	14	Sylvania, 130	Sou	3
Buckhannon, (mail to Adamspark) Twiggs			115*g*	Sou	×
Buckhead, ● Morgan	I	2	32*a*	Sou	249
Buckhorn, Laurens	M	9	Dexter, 170	Sou	×
Buckingham, Carroll			Carrollton, 10, 14	Sou	×
Bud, (7½ miles w. of Dallas, G 3) Paulding			Dallas, 115	Sou	×
Budapest, (3 miles n. w. of Waco, H 2) Haralson			Waco, 115	Sou	×
Bucanavista, 1 bank, ● Marion	N	4	⊙ 10*r*	Sou	1,161
Buff, (6 miles n. e. of Cranecater, D 3) Gordon			Resaca, 165	Sou	10
Buffalo, (r. f. d. from Hartwell) Hart			Bowman, 115	Sou	18
Bufington Cherokee	F	4	Canton, 3	Sou	30
Buford, 1 bank, ● Gwinnett	F	6	⊙ 115*a*	Sou	1,352
Bullards, ● Twiggs	L	8	115*g*	Sou	77
Bull Head, (mail to Baileys Mills) Camden			238		×
Bull Head Bluff, (mail to Baileys Mills) Charlton	S	13	8		×
Bullochville, (1½ miles e. of Warmsprings, K 3) ● Meriwether			115*r*	Sou	82
Bunns Mill, (P. O. name Hasty) Ware	R	10	65*e*	Sou	×
Burbages, (mail to Pendarvis) Wayne			115*g*	Sou	×
Buren, Union	C	5	Sweetgum, 3	Sou	×
Burke, (mail to Ferguson) Lee	O	6	Raines, 1		×
Burketts, (3½ miles s. of Lizella, K 7) Bibb			Lizella, 48	Sou	×
Burkhalters, (mail to Lavender) Floyd			14*a*	Sou	×
Burlington, (3 miles s. of Buren, C 5) Union			Sweetgum, 3	Sou	×
Burnett, (3½ miles n. of Santa Luca, C 4) Gilmer			Cherrylog, 3	Sou	×
Burnside, (mail to Isle of Hope) Chatham			18		×
Burnt Hickory, (mail to Lithia Springs) Douglas			115*i*	Sou	×
Burnt Mountain, Pickens	D	5	Jasper, 3	Sou	×
Burroughs, Chatham	O	15	65*b*, 112*r*	Sou	×
Burton, Rabun	C	7	Tallulah Falls, 133	Sou	72
Burtsboro, (6 miles w. of Auraria, E 6) Lumpkin			Ballground, 3	Sou	×
Burwell, (6 miles e. of Bowdon, H 1) Carroll			Carrollton, 10, 14	Sou	25
Bush, (mail to Pitts) Wilcox	O	8	14*a*		×
Bushville, (4 miles s. e. of Homer, E 8) Banks			Maysville, 58	Sou	×
Bussey, (3 miles s. e. of Warmsprings, K 3) Meriwether			Bullochville, 115	Sou	23
Butler, 1 bank, ● Taylor	L	5	⊙ 10*l*	Sou	707
Butts, Emanuel	L	13	54*a*	Sou	×
Bynum, (4 miles n. e. of Youngcane, C 6) Union			Blueridge, 3	Sou	×
Byrd, Floyd	F	2	115*e*	Sou	×
Byromville, ● Dooly	N	6	Vienna, 35	Sou	76
Byron, ● Houston	L	6	10*h*	Sou	223

C

TOWN.	COUNTY.	INDEX.	RAILWAY, or, if not on a Railroad, nearest station.	EX.	POP.
Cabanlss, Monroe	J	6	Berner, 115	Sou	38
Cadiz, (4 miles s. w. of Martin, E 9) Franklin			Martin, 115	Sou	×
Cadley, (5 miles n. w. of Mescna, I 10) Warren			Mescna, 32	Sou	×
Cage, (8 miles n. of Richland, N 4) Webster			Richland, 112	Sou	×
Cagle, (4 miles n. e. of Hiram, G 4) Paulding			Hiram, 115	Sou	×
Caine, Gwinnett	F	6	Dacula, 112	Sou	×
Cairo, 1 bank, ● Thomas	T	5	⊙ 65*g*	Sou	690
Caldwell, (mail to Reesburg) Floyd	F	2	14*a*	Sou	×
Caldwell, (P. O. name Braden) Gwinnett			112*a*	Sou	×
Caldwell, (3 miles s. of Trackrock, G 6) Union			Sweetgum, 3	Sou	×
Caleb, (3 miles e. s. e. of Centerville, G 6) Gwinnett			Lithonia, 32	Sou	×
Calhoun, 1 bank, ● Gordon	E	3	⊙ 165*a*	Sou	851
Calhoun, (P. O. name Wiregrass) Clinch	S	10	5*b*	Sou	×
Calhoun, (mail to North Decatur) Dekalb			112*r*	Sou	×
Callie, Bullock	M	14	Black, 78		×
Calvary, ● Decatur	T	4	Whigham, 65	Sou	×
Calvin, (5 miles e. of Walesca, E 4) Jasper			Canton, 3	Sou	27
Camak, ● Warren	I	10	⊙ 32*a*, *b*	Sou	115
Cameron, Screven	M	14	10*a*	Sou	×
Camilla 1 bank, ● Mitchell	R	5	⊙ 65*h*	Sou	1,051
Campa, Telfair					57
Campagne, Towns	C	7	Sweetgum, 3	Sou	×
Campbellton, Campbell	H	4	Fairburn, 4	Sou	106
Camp Cornelia, (mail to Traders Hill) Charlton	T	12	8		×
Camp Creek, (P. O. name Milners Store) Fayette	I	4	115*p*	Sou	×
Campcreek, Union	C	5	Sweetgum, 3	Sou	×
Camps, Telfair	O	10	Lumber City, 115, 228	Sou	×
Camp Seven, (mail to Temperance) Telfair	O	9	61		×
Camp Six, (mail to Milan) Telfair	O	9	61		×
Campton, ● Walton	H	7	32*f*	Sou	×
Candler, Hall	F	7	32*f*	Sou	×
Candy, (4 miles s. e. of Farmington, H 7) Oconee			Farmington, 10	Sou	×
Canecreek, (4½ miles s. of Tworun, D 6) Lumpkin			Gainesville, 32, 115	Sou	×
Canoe Station, Emanuel	M	12	10*v*	Sou	×
Canon, ● Franklin	E	9	115*b*	Sou	205
Canoochee, Emanuel	L	12	Garfield, 54	Sou	×
Canoochee Station, (mail to Stillmore) Emanuel	M	12	54*a*	Sou	×
Canton, 1 bank, ● Cherokee	F	4	⊙ 35	Sou	847
Capron, (4 miles w. of Byromville, N 6) Dooly			Vienna, 35	Sou	×
Captolo, ● Screven	L	14	Halcyondale, 10	Sou	146
Carbondale, (P. O name Cove City) Whitfield	D	2	115*e*	Sou	24
Cardville, Jones	J	7	Popes Ferry, 115	Sou	×
Carey, (mail to Greensboro) Greene	J	9	32*a*	Sou	×
Careys, (mail to Chambers) Floyd			115*e*	Sou	×
Carl, ● Gwinnett	F	6	112*a*	Sou	×
Carling, (mail to Milledgeville) Baldwin			10*d*	Sou	×
Carlisle, (mail to Clipper) Gilmer	D	4	Talona, 3	Sou	×
Carlisle, (mail to Doerun) Worth	R	4	33*a*	Sou	×
Carlton, ● Madison	F	9	⊙ 112*a*	Sou	275
Carmel, (1½ miles n. of Warnerville, J 4) Meriwether			Williamson, 115	Sou	13
Carne, (mail to Gresston) Dodge			115*f*	Sou	×
Carnesville, ● Franklin	E	9	Martin, 115	Sou	305
Carnot, Banks	E	8	Cornelia, 115, 133	Sou	×
Carolina, (mail to Duluth) Gwinnett			115*a*	Sou	×
Caroline, (3 miles w. of Brantley, M 4) Marion			Buenavista, 10	Sou	×
Carrollton, 2 banks, ● Carroll	H	2	⊙ 10*g*, 14*a*	Sou	1,998
Carrs Station, Hancock	J	9	32*p*	Sou	72
Carruth, (4 miles w. of Madison Springs, F 9) Madison			Vanna, 115	Sou	×
Carsonville, Taylor	L	5	Butler, 10	Sou	25
Carswell, (mail to Bowens Mill) Wilcox			112*h*	Sou	×
Cartecay, ● Gilmer	D	5	Ellijay, 3	Sou	21
Carters, Murray	D	3	Talona, 3	Sou	19
Cartersville, 2 banks, ● Bartow	F	3	⊙ 26, 165*a*	Sou	3,135
Cary, (6½ miles e. of Westlake, M 7) Pulaski			Westlake, 115	Sou	60
Cascade (6½ miles s. w. of Atlanta, H 5) Fulton			Ft. McPherson, 10	Sou	×
Cash, (2 miles s. of Redbud, E 3) Gordon			Calhoun, 165	Sou	8
Cason, (mail to Austell) Cobb			115*e*	Sou	×
Cason, (mail to Cookstown) Wilcox	O	8	Rochelle, 112	Sou	×
Cassandra, Walker	C	1	15	Sou	21
Cass Station, ● Bartow	F	3	165*a*	Sou	42
Cassville, ● Bartow	F	3	Cass Station, 165	Sou	189
Catauila, ● Harris	L	3	10*s*	Sou	142
Catereek, Lowndes	S	8	Hahira, 35	Sou	×
Catlett, (6½ miles n. e. of Lafayette, D 2) Walker			Lafayette, 14	Sou	×
Catoosa Springs, (mail to Millican) Catoosa			Ringgold, 165	Sou	118
Cave, (R. R. name *Beste*) Bartow	F	3	165*a*	Sou	12
Cavehill, (4 miles w. of Deepstep, K 9) Washington			Sandersville, 72, 110	Sou	×
Cavespring, ● Floyd	F	1	115*m*	Sou	824
Cawthon, Greene	I	9	Sparta, 32	Sou	30
Caylor, (3½ miles w. of Ruralvale, C 3) Whitfield			Waring, 115	Sou	×
Cecil, Berrien	S	8	9, 35*b*	Sou	393
Cedargrove, ● Walker	D	1	Estelle, 15	Sou	100
Cedar Hammock, (mail to Isle of Hope) Chatham			18		×
Cedarhill, Gwinnett	F	6	Carl, 112	Sou	×
Cedarpark, (2 miles n. of Camps, O 10) Telfair			Towns, 115	Sou	×
Cedarridge, Whitfield	C	3	Dalton, 115, 165	Sou	14
Cedar Springs, ● Early	R	2	Saffold, 65, 210, 212, 220, 236	Sou	107
Cedartown, 1 bank, ● Polk	F	2	⊙ 14*a*, 26	Sou	2,823
Celeste, Wilkes			Washington, 32	Sou	×
Cement, ● Bartow	E	3	165*a*	Sou	314
Cenoby, (3 miles n. w. of Mattie, N 8) Pulaski			228		×
Center, (mail to Eldorendo) Decatur	S	8	6		×
Center, Jackson	F	8	115*s*	Sou	108
Centerpost, Walker	D	1	Harrisburg, 15	Sou	26
Centerside, (2 miles s. of Leo, D 7) White			Lula, 115, 116	Sou	×
Centerville, ● Gwinnett	G	6	Lawrenceville, 43, 112	Sou	141
Centralhatchee, (7 miles n. of Franklin, J 2) Heard			Whitesburg, 10	Sou	×
Central Junction, (mail to Savannah) Chatham	O	15	65*a*, 112*c*, *d*, *e*, 115*e*	Sou	×
Central Railroad Junction, (mail to Macon) Bibb			35*a*	Sou	×
Century, (mail to Leesburg) Lee			10*y*	Sou	×
Ceres, Crawford	L	6	Musella, 115	Sou	30
Cerlastar, (4½ miles s. w. of Appling, S 12) Columbia			Harlem, 32	Sou	×
Chalk Cut, (mail to Macon) Bibb			10*e*	Sou	×
Chalker, Washington	J	10	⊙ 115*a*	Sou	12
Chalybeate, Meriwether	K	4	Bullochville, 115	Sou	38
Chamberlain Siding, (mail to Bronco) Walker			15	Sou	×
Chambers, (1 mile s. of Silvercreek, F 1) Floyd			14*a*, 115*e*	Sou	×
Chamblee, ● Dekalb	G	5	⊙ 115*a*, *c*	Sou	40
Chambliss, (mail to Rush) Webster			112*i*	Sou	×
Chance, (3 miles s. e. of Taylor, L 6) Houston			Byron, 10	Sou	×
Channell, (4½ miles s. of Veazey, I 9) Greene			Siloam, 32	Sou	×
Chapelhill, Douglas	H	4	Douglasville, 115	Sou	26
Chaplin, Mitchell	R	5	Pelham, 65	Sou	×
Chappel, (3 miles n. w. of Unionville, J 6) Monroe			Goggansville, 10	Sou	41
Charles, (4 miles s. of Louvale, N 3) Stewart			112*g*	Sou	13
Charlton, Charlton	U	12	70		×
Chastain, Thomas	S	6	Ochlochnee, 65	Sou	×
Chatfield, Wilkes			Washington, 32	Sou	×
Chatham, (mail to Tybee) Chatham			10*t*	Sou	×
Chattahoochee, ● Fulton	H	4	⊙ 2, 115*e*	Sou	25
Chattahoochee, (mail to Columbus) Muscogee			10*h*, *s*	Sou	×
Chatterton, Coffee	Q	10	145	Sou	×
Chattooga, Chattooga	R	1	14*r*	Sou	×
Chauncey, ● Dodge	N	9	115*p*	Sou	422
Cheap, (mail to Homer) Banks	E	8	Lula, 115	Sou	×
Chechero, (8 miles s. e. of Clayton, C 8) Rabun			Tallulah Falls, 133	Sou	×
Cheeseburn, (mail to Colquitt) Baker	R	4	Leary, 10	Sou	×
Chelsea, (R. R. name *Sittons*) Chattooga	D	1	15	Sou	16
Chemical Crossing, (mail to Atlanta) Fulton			115*e*	Sou	×
Chemical Siding, (mail to Dalton) Whitfield			115*e*	Sou	×
Cheney, (mail to Eastpoint) Fulton			10*b*	Sou	×
Chennault, (4 miles n. of Danburg, G 10) Lincoln			Washington, 32	Sou	26
Cherokee, ● Cherokee	F	4	Hollysprings, 3	Sou	48
Cherrylog, Gilmer	C	4	35	Sou	89
Cherokee, (mail to Wallace) Dekalb			112*e*	Sou	×
Chestatee, Forsyth	E	6	Flowery Branch, 115	Sou	46
Chester, Dodge	M	9	⊙ 170*h*	Sou	33
Chestnutflat, Walker	C	1	Lafayette, 14	Sou	21
Chestnutgap, Fannin	C	4	Blueridge, 3	Sou	×
Chestnut Mountain, (4½ miles n. e of Flowery Branch, F 6) Hall			Flowery Branch, 115	Sou	×
Chickamauga, ● Walker	C	2	⊙ 14, *d*, *b*	Sou	95
Childs, (r. f. d. from McDonough) Henry			Locustgrove, 115	Sou	×
Chimahill, Telfair	O	9	228	Sou	×
Chipeta, Fannin	C	5	Blueridge, 3	Sou	×
Chipley, 1 bank, ● Harris	K	3	⊙ 10*s*	Sou	459
Choestoe, Union	C	6	Cherrylog, 3	Sou	65
Chokey, Lee	O	6	Desoto, 112	Sou	120
Christopher, (mail to Idavesper) Chattahoochee	N	4	10*r*	Sou	×
Chubbtown, (3½ miles e. of Cavespring, F 1) ● Floyd			Cavespring, 115	Sou	×
Chula, (P. O. name Ruby) Irwin	Q	7	35	Sou	26
Chullo, Floyd	F	2	Chambers, 14, 115	Sou	×
Church Hill, Webster	N	4	Preston, 112	Sou	105
Chute, (1½ miles e. of Cherokee, F 4) Cherokee			Hollysprings, 3	Sou	×
Cisco, Murray	C	4	Cohutta, 115	Sou	18
Clara, (Sub Station Atlanta P.O.) ● Fulton			See Atlanta		×
Clare, Screven			Halcyondale, 10	Sou	×
Clarence, Terrell			Parrott, 112	Sou	×
Clarissa, (4 miles n. e. of The Glades, E 9) Hall			Lula, 115	Sou	×
Clark, (10 miles s. of Preston, O 4) Webster			Preston, 112	Sou	×
Clarkesville, ● Habersham	D	8	⊙ 133	Sou	491
Clarks, (mail to Holland) Chattooga			14*a*	Sou	×
Clarksboro, (7 miles s. e. of Jefferson, F 7) Jackson			Jefferson, 32	Sou	×
Clarks Cove, (mail to Eastpoint) Fulton			10*b*	Sou	×
Clarks Mill, (R. R. name *Gallards*) Crawford	L	6	115*p*	Sou	26
Clarkston, Dekalb	G	5	⊙ 32*a*	Sou	362
Claud, (4 miles e. of Powersville, L 6) Houston			Powersville, 10	Sou	14
Claude, (mail to Tennille) Washington	K	10	Tennille, 10, 72, 170	Sou	553
Claxton, ● Tattnall	N	13	112*e*	Sou	×
Clayhill, Lincoln	H	11	Thomson, 32	Sou	×
Clayton, ● Rabun	L	8	Tallulah Falls, 133	Sou	199
Clayville, Telfair	O	10	215, 228		×
Cleburne, (mail to Bolton) Fulton			165*a*	Sou	×
Clem, Carroll	H	2	10*g*	Sou	×
Clemants, (mail to Warwick) Dooly			1		×
Clements, (3½ miles n. of Wood Station, C 2) Catoosa			Tunnelhill, 165	Sou	9
Cleola, (R. R. name *Oak Mountain*) ● Harris	L	4	115*r*	Sou	28
Cleveland, ● White	D	7	Clarkesville, 133	Sou	216
Clifford, McDuffie			Warrenton, 32	Sou	×
Clayton, (mail to Savannah) Chatham	N	15	10*a*, 112*e*	Sou	×
Clifton, (P. O. name Edgewood) Dekalb	G	5	32*a*	Sou	1,285
Clifton, (5 miles e. of Lyons, N 11) Tattnall			Lyons, 112	Sou	×
Climax, ● Decatur	S	4	⊙ 65*g*, *i*	Sou	42
Clinch, ● Linch	R	9	Lellaton, 65	Sou	×
Clinchem, (3 miles s. w. of Mauldin Mills, T 7) Hall			Hoghston, 32	Sou	×
Clinch Haven, (mail to Homeville) Clinch			Homerville, 65	Sou	×
Clinton, (R. R. name *Morton*) Jones	K	7	10*e*	Sou	208
Clipper, Gilmer	D	4	Talkingrock, 3	Sou	×
Clito, Bulloch	M	14	25		×
Clopton, Putnam	J	8	Sona, 10	Sou	100
Cloverdell, (3 miles [illegible] H 5) Clayton			Rex, 115	Sou	×
Cluese, (9 miles n. w. of Kioker, H 11) Columbia			[illegible]	Sou	
Clyattville, Lowndes	T	8	136		×
Clyde, Bryan	O	15	Malden Branch, 112	Sou	×
Clyo, ● Effingham	M	15	112*e*	Sou	×
Coal Mountain, Forsyth	E	5	Flowery Branch, 115	Sou	76
Cobb, Sumter	O	6	112*f*	Sou	25
Cobb, (mail to Villarica) Carroll			115*a*	Sou	×
Cobell, Hall			Flowery Branch, 115	Sou	×
Cobbham, (9 miles n. of Thomson, I 11) McDuffie			Thomson, 32	Sou	19
Cobbtown, (P. O. name Quince) Tattnall	N	12	125*a*	Sou	×
Cobbville, Telfair	O	9	Helena, 112, 115	Sou	×
Cochran, 1 bank, ● Pulaski	M	8	⊙ 115*g*, *i*	Sou	1,531
Coe, (3½ miles e. of Birdford, O 13) Tattnall			Hagan, 112	Sou	×
Coffee, Pierce	Q	11	63		×
Coffinton, (5 miles w. of Lumpkin, O 3) Stewart			210, 212*a*, 220, 236*a*		12
Cogburn, (12 miles n. w. of Gainesville, E 6) Dawson			Gainesville, 32, 115	Sou	×
Cohutta, ● Whitfield	C	2	⊙ 115*e*, *h*	Sou	283
Cohutta Springs, Murray	C	3	Cohutta, 115	Sou	50
Coker, (4 miles n. w. of Roswell, G 5) Milton			Roswell, 115	Sou	×
Coldwater, ● Elbert	F	10	Elberton, 112, 115	Sou	×
Cole, Paulding			Villarica, 115	Sou	×
Cole City, ● Dade	C	1	Morganville, 115	Sou	186
Coleman, ● Randolph	P	2	⊙ 10*o*	Sou	263
Colemans Siding, (mail to Collins) Tattnall			20		×
Coleralh, (4 miles n. [illegible] bush, D 2) Walker			Lafayette, 14	Sou	26
Coles, (mail to Cuthbert) [illegible] dolph			10*y*	Sou	×
Colesburg, Camden	S	13	112*f*	Sou	×
Collins, (7 miles n. e. of Fairmount, E 4) Gordon			Talkingrock, 3	Sou	×
College, (4 miles s. e. of Savannah, N 16) Chatham			18		×
College, (mail to Waynesville) Glynn			100		×
Collegepark, ● Fulton	H	4	⊙ 4	Sou	517
Collier, Monroe	K	6	10*b*	Sou	15
Collins, ● Tattnall	N	12	⊙ 20, 112*e*, 125*a*	Sou	139
Colomokee, (4 miles s. of Swanton, Q 2) Early			Arlington, 10; 34	Sou	9
Colon, (4 miles e. of Richwood, O 7) Dooly			Richwood, 224, 35	Sou	×
Colquitt, ● Miller	R	3	⊙ Arlington, 10	Sou	320
Columbus, 9 banks, ● Muscogee	M	8	⊙ 10*d*, *p*, *q*, *r*, *s*, 112*i*, 115*r*, 210, 211, 212*a*, 220, 236*a*	Sou	17,614
Combs, (13 miles e. of Woodville, H 9) Talbaferro			Woodville, 32	Sou	×
Comer, 1 bank, ● Madison	F	9	112*a*	Sou	336
Commissary Hill, (mail to Williamsburg) Calhoun			10*n*	Sou	×
Commodore, (mail to Reidsville) Tattnall	O	12	Reidsville, 20		×
Commonwealth, ● Muscogee	M	3	10*i*	Sou	×
Concord, ● Pike	J	4	115*r*	Sou	231
Concordia, Elbert	F	10	Elberton, 112, 115	Sou	×
Condor, Laurens	M	10	⊙ 170*r*, *t*	Sou	103
Coney, Dooly	L	6	112*f*	Sou	181
Conley, Clayton	H	5	115*f*	Sou	72
Connaly, (mail to Hopeville) Clayton			10*b*	Sou	×
[illegible] (mail to Pulaski) quitt	R	7	120*a*		×
Connesauga, Gilmer	C	4	Ellijay, 3	Sou	25
Constantine, (6 miles n. e. of Sugarhill, F 7) Jackson			Bellmont, 32	Sou	16
Constitution, Dekalb	H	5	115*f*	Sou	×
Conyers, 1 bank, ● Rockdale	H	6	32*a*	Sou	1,605
Coogles Mill, (mail to Potndexter) Macon	N	5	Ellaville, 10	Sou	×
Gookstown, Wilcox	N	8	215, 228		21
Cooksville, Heard	J	2	Hogansville, 4	Sou	94
Coolidge, Thomas	S	6		Sou	
Coolspring, Wilkinson	M	9	Allentown, 46	Sou	×
Cooper, (mail to Manzy) Colquitt	S	8	33*a*	Sou	×
Cooper, (8 miles n. of Hartwell, E 10) Hart			Hartwell, 40	Sou	18
Cooper Heights, Walker	C	1	115	Sou	21
Cooper's Spur, (mail to Stepstone Pottery) Baldwin			10*d*	Sou	×
Coosa, ● Floyd	E	1	115*f*, 221, 250	Sou	196
Coosacreek, Union	C	6	Blueridge, 3	Sou	×
Coosawattle, (mail to Buff) Gordon	D	3	Resaca, 165	Sou	×
Copeco, (7 miles w. of Deepstep, K 9) Baldwin			Sandersville, 72, 115	Sou	×
Copeland, (mail to Rhine) Dodge	O	8	112*f*	Sou	×
Copeland, (7 miles n. w. of Hamilton, L 3) Harris			Hamilton, 103	Sou	×
Copeland, (P. O. name [illegible] Walker	C	2	14*a*	Sou	8
Copper Mine, (mail to Hiram) Paulding			115*e*	Sou	×
Cora, Newton	I	6	Almon, 32	Sou	31
Corbett, (5 miles n. w. of Bowdon, H 2) Carroll			Carrollton, 10, 14	Sou	×
Corbin, (8 miles e. of Cartersville, F 3) Bartow			Cartersville, 26, 165	Sou	×
Cordele, 3 banks, ● Dooly	O	6	1, 35*a*, 112*f*	Sou	3,473
Coreen, (mail to Colquitt) Early	R	3	84	Sou	×
Corinth, Heard	J	3	Hogansville, 4	Sou	142
Cork, (R. R. name *Williams*) Butts	J	6	115*f*	Sou	53
Cornelia, 1 bank, ● Habersham	D	8	115*a*, 133	Sou	467
Cornell, (mail to Hapeville) Fulton			115*p*	Sou	×
Cornucopia, Jones	J	7	Juliette, 115	Sou	×
Corsica, Tattnall	N	12	125*a*	Sou	×
Cost, (3½ miles e. of Silversheal, E 7) Banks			Maysville, 115	Sou	22
Costello, (mail to Highpoint) Walker			15	Sou	×
Cottage Mills, Chattahoochee	N	3	Cusseta, 112	Sou	54
Cottondale, (6 miles s. w. of Parrott, O 4) Ferrell			Parrott, 112	Sou	×
Countyline, Carroll	H	3	Whitesburg, 10	Sou	×
Cove City, (R. R. name *Groundvale*) Whitfield	D	2	115*e*	Sou	24
Covena, Emanuel	M	11	0*r*	Sou	×
Covington 1 bank, ● Newton	H	7	⊙ 10*d*, *u*, 32*a*	Sou	2,062
Covington Junction, (mail to Covington) Newton			32*a*	Sou	×
Cowan, Morgan	H	8	Appalachee, 10	Sou	×
Cowart, (R. R. name *Arondale*) Bibb	L	7	35*a*	Sou	
Cowart, (mail to Arlington) Early	Q	2	10*n*	Sou	×
Cowarts, (mail to Westlake) Pulaski			115*g*	Sou	×
Coweta, (P. O. name McCollum) Coweta	I	3	4	Sou	×
Cox, (R. R. name *Harris*) Dodge	N	9	⊙ 115*g*	Sou	19
Coy, (9 miles s. of Douglasville, H 3) Douglas			Douglasville, 115	Sou	×
Crabapple, (4 miles w. of Alpharetta, F 5) Milton			Roswell, 115	Sou	43
Craft, (4 miles e. of Blackwells, G 5) Cobb			Blackwells, 3	Sou	×
Craig, (5 miles w. of Lawrenceville, G 6) Gwinnett			Lawrenceville, 43, 112	Sou	×
Craig Junction, (mail to Retreat) Clinch	T	10	5*a*, *b*	Sou	×
Crain, Heard			Hogansville, 4	Sou	×
Cranecater, Gordon	D	3	Calhoun, 165	Sou	19
Crawford, ● Oglethorpe	G	8	⊙ 32*a*, 44	Sou	308
Crawfordville, 1 bank, ● Taliaferro	H	10	⊙ 32*a*	Sou	597
Crayfonia, (5 miles e. of Dial, C 5) Fannin			Cherrylog, 3	Sou	×
Creighton, (2 miles n. of Ophir, F 5) Cherokee			Keiths

TOWN.	COUNTY.	INDEX.	RAILWAY, or, if not on a Railroad, nearest station.	EX.	POP.
Crow, (4½ miles s. of Tunnelhill, C 2) Whitfield			Tunnelhill, 165	Sou	13
Crowder, (3½ miles s. w. of Vernon, K 2) Troup			Lagrange, 4, 48	Sou	×
Crowsville, (8 miles w. of Acworth, F 3) Paulding			Acworth, 165	Sou	×
Cruso, Lassiter					
Cruse, (3½ miles n. w. of Sweetwater, G 6) Gwinnett			Duluth, 115	Sou	×
Crutchfield, (5 miles w. of Roundoak, J 7) Jones			Roundoak, 10	Sou	×
Crystalsprings, Floyd		E 2	See Rome		26
Cuba, Forsyth		F 5	Buford, 115	Sou	×
Culloden, 1 bank, ● Monroe		K 6	÷ 48, 115p	Sou	334
Culverton, Hancock		J 10	÷ 32b		248
Cumberland, ● Camden		S 15	296, 224		×
Cumming, ● Forsyth		F 6	Buford, 115	Sou	289
Cummings Mill, (mail to Manassas) Tattnall			112e	Sou	×
Cunningham, (P. O. name Agate) Floyd		F 1	115m	Sou	×
Curran, (R. R. name *Zelobee*) Marion		N 4	10r	Sou	×
Curryville, (3½ miles s. W. of Reeves Station, E 3) Gordon			Reeves Sta., 115	Sou	54
Curtis, (mail to Blue Ridge) Fannin		C 3	3a	Sou	×
Cushingville, (mail to Millen) Burke		L 13	10a		×
Cusseta, ● Chattahoochee		N 3	÷ 112i	Sou	301
Cuthbert, 1 bank, ● Randolph		P 3	÷ 10h	Sou	2,611
Cuthbert Junction, (mail to Cuthbert) Randolph		P 3	10h, a	Sou	×
Cutler, Charlton			Moniac, 5	Sou	×
Cugler, (mail to Blitchton) Bryan		N 14	÷ 78, 112e	Sou	×
Cyclone, (5 miles s. of Mobley, K 14) Screven			Munnerlyn, 10	Sou	×
Cyclonetta, (P. O. name Irby) Irwin		Q 7	÷ 35a	Sou	×
Cyrene, (R. R. name Cyrene Junction, S 3) Decatur			6, 65g	Sou	24
D					
Dacula, ● Gwinnett		G 6	÷ 112a	Sou	108
Dallas, (4 miles w. of Sylvania, L 14) Screven			130	Sou	×
Dahlonega, ● Lumpkin		D 6	Gainesville, 32, 115	Sou	1,255
Daisy, ● Tattnall		N 12	÷ 112e	Sou	116
Daksota, (P. O. name Ada) Dooly		P 7	÷ 35a	Sou	45
Dale, (r. f. d. from Monroe) Walton			Monroe, 32	Sou	×
Dales Mill, (mail to Screven) Wayne		Q 12	65b	Sou	×
Dallas, 1 bank, ● Paulding		G 3	÷ 115e	Sou	644
Dalton, 2 banks, ● Whitfield		C 2	÷ 115e, 165a	Sou	4,315
Damascus, ● Early		R 3	÷ Arlington, 10, 34	Sou	218
Dames Ferry, Monroe		K 6	115f	Sou	88
Danburg, ● Wilkes		G 10	Washington, 32	Sou	193
Dand, (5 miles e. of Peacock, R 9) Clinch			Peacock, 63	Sou	×
Danforth, (R. R. name *Johnson*) Jefferson		K 10	112e	Sou	×
Daniells Mills, Douglas		H 3	Winn, 115	Sou	×
Danielsville, ● Madison		F 8	Fiveforks, 112, 113	Sou	194
Danton, (P. O. name Lynn) Tattnall			112e	Sou	×
Danville, ● Twiggs		M 9	÷ 46a	Sou	45
Darien, 1 bank, ● McIntosh		Q 14	÷ 23a, 200, 206, 215, 240	Sou	1,739
Darien Junction, (P. O. name Two) McIntosh		Q 14	÷ 23a, 112d	Sou	×
Darlot, (mail to Hinesville) Liberty		O 14	McIntosh, 65	Sou	×
Dasher, Lowndes				Sou	×
Dates, Emanuel		L 11	135i	Sou	×
Davis, Coffee		P 10	Douglas, 21, 145		×
Davis, (mail to Temple) Carroll			115n	Sou	×
Davis, (P. O. name Acree) Dougherty		Q 6	65e		159
Davisboro, ● Washington		K 11	÷ 10a	Sou	387
[illegible]				Sou	
[illegible]					
[illegible] (mail to Posco) Polk		F 3	÷ 26		×
Dawnville, Whitfield		C 3	Dalton, 115, 165	Sou	20
Dawson, 2 banks, ● Terrell		P 4	÷ 10h, 112f	Sou	2,326
Dawsonville, ● Dawson		E 5	Gainesville, 32, 115	Sou	217
Day, (3½ miles n. e. of Draketown, G 2) Paulding			Temple, 115	Sou	×
Day, (mail to Towns) Telfair		O 8	115g	Sou	×
Dayton, Echols		T 10	Tarver, 65	Sou	×
Dean, (5 miles s. of Hagan, N 13) Tattnall			Hagan, 112	Sou	×
Dearing, McDuffie		I 11	32a	Sou	×
Beaton, (P. O. name Posco) Polk			26	Sou	×
Debbie, Colquitt		K 7	Stanton, 35	Sou	×
Debrue, Richmond		J 12	115e	Sou	141
Decatur, ● Dekalb		H 5	÷ 32a	Sou	1,418
Decatur Junction, (mail to Shorter) Dekalb			14	Sou	×
Decorn, (4½ miles s. w. of Coosawattie, D 2) Gordon			Resaca, 165	Sou	6
Dedge, (mail to Alma) Appling		Q 11	63		×
Deepstep, Washington		K 9	Sandersville, 72, 115	Sou	20
Deerland Park, (mail to Wallace) Fulton			112e	Sou	×
Dees, (mail to Valdosta) Lowndes			136		×
Deizen, (mail to Fortvalley) Houston			10h	Sou	×
Deitrous, (mail to Summerville) Chattooga			14a	Sou	×
Dekle, Emanuel		M 12	Stillmore, 10, 54, 125	Sou	×
Deland, Macon			Oglethorpe, 10	Sou	29
Delia, (4 miles n. n. w. of Temple, H 2) Haralson			Temple, 115	Sou	19
Dell, (4½ s. w. of Recovery, T 3) Decatur			65i	Sou	21
Dellerfox, (mail to Americus) Sumter			10r	Sou	×
Delmar, (3½ miles w. of Oakley Mill, F 4) Cobb			Marietta, 3, 165	Sou	×
Deloach, Troup					×
Delph, Columbia					×
Delray, (8 miles e. of Hendricks, K 4) Upson			Hendricks, 48	Sou	16
Delta, (5½ miles n. e. of Gardenvalley, M 5) Macon			Reynolds, 10	Sou	14
Delzel, (4 miles s. of Drybranch, L 7) Twiggs			Fitzpatrick, 46	Sou	×
Demorest, 1 bank, ● Habersham		E 8	÷ 183	Sou	560
Dempsey, (mail to Gresston) Dodge		N 8	115g	Sou	×
Denmark, (5 miles n. w. of Knoxville, L 5) Crawford			Knoxville, 115	Sou	×
Dennard, (4½ miles w. of Bonaire, M 7) ● Houston			Bonaire, 35	Sou	16
Dennis, Murray		D 3	Ellijay, 3	Sou	×
Dennis, (P. O. name Nona) Putnam		J 8	10d	Sou	56
Denton, (4 miles s. w. of Buford, F 6) Gwinnett			Buford, 115	Sou	×
Denton, (mail to Smithville) Lee			10h	Sou	×
Denver, (5 miles s. of Texas, J 2) Heard			Hogansville, 4	Sou	28
Depue, (7 miles n. of McRae, O 9) Dodge			McRae, 112, 115	Sou	×
Desoto, ● Sumter		O 6	÷ 112f	Sou	250
Desser, (11 miles s. s. w. of Iron City, N 3) Decatur			Iron City, 65	Sou	×
Devereaux, ● Hancock		J 9	82b		98
Devore, (4 miles n. w. of Alpharetta, F 5) Milton			Roswell, 115	Sou	×
Dewey, (4 miles s. of Gumspring, E 3) Bartow			Adairsville, 165	Sou	×
Dewey, (mail to Doerun) Colquitt		R 6	33a		×
Dewey, (mail to Bromwood) Terrell			10h	Sou	×
Dewitt, Mitchell		Q 5	65h, 217	Sou	17
Dewyrose, (R. R. name *Dewey Rose*) Elbert		F 6	115b	Sou	84
Dexter, ● Laurens		M 9	÷ 170b	Sou	199
Dial, Fannin			115b	Sou	41
Diamond, Gilmer		D 5	Ellijay, 3	Sou	×
Dickey, (5½ miles s. w. of Morgan, Q 5) Calhoun			Leary, 10	Sou	139
Dicks Mill, (mail to Browning) Wilcox			112h	Sou	×
Dicksons, (mail to Bronco) Walker			15	Sou	×
Digbey, (3 miles s. w. of Brooks Station, J 4) Spalding			Brooks Station, 10	Sou	×
Dillard, (1 mile n. of Rabungap, C 8) Rabun			Tallulah Falls, 133	Sou	×
Dillon, ● Dade		C 1	Rising Fawn, 115	Sou	×
Dinne, Baker			Camilla, 65	Sou	11
Dinsmore, (3 miles n. e. of Freemansville, F 5) Milton			Roswell, 115	Sou	20
Dip, Hall		K 7	Lula, 115	Sou	×
Disco, (5 miles w. of Hoggard, R 4) Baker			Eldorendo, 6	Sou	×
Dixie, ● Brooks		T 7	÷ 65f	Sou	137
Dixie, (mail to Lagrange) Troup			4	Sou	×
Dixon, Dawson		K 6	Gainesville, 32, 115	Sou	×
Dixon, (P. O. name Bristol) Pierce		Q 12	63		×
Doboy, (mail to Ridgeville) McIntosh		O 15	Ridgeville, 23, 215	Sou	×
Dock, Bulloch		M 13	Portal, 30		×
Dock Junction, (mail to Brunswick) Glynn		R 14	65d, 115g, k	Sou	×
Docks, (mail to Brunswick) Glynn			115k	Sou	×
Doctortown, Wayne		P 13	65b, 200, 215	Sou	×
Dodgen, (3 miles n. of Oakley Mill, F 4) Cobb			Marietta, 3, 165	Sou	×
Dodgin Mill, (mail to Nickajack) Cobb			115e	Sou	×
Dodson, (4 miles s. of Roscoe, I 3) Coweta			Whitesburg, 10	Sou	×
Doerun, Colquitt		R 6	÷ 33a	Sou	325
Doles, Worth		P 6	Warwick, 1		64
Dolittle, (mail to Sargent) Coweta			10g	Sou	×
[illegible]					
Don, (mail to Catahula) Harris			Catahula, [illegible]		×
Don, (mail to Rockmart) Polk		G 3	115e	Sou	×
Donaldson, (mail to Brewton) Laurens			170d	Sou	×
Donalsonville, ● Decatur		S 2	÷ 65g	Sou	519
Dongola, (R. R. name *Mobley*) 2½ miles n. e. of Fortson, L 2) Harris			10s	Sou	×
Donovans Mill, (mail to Appleton) Montgomery			112c	Sou	×
Donovan, Johnson		L 9	170d	Sou	22
Doogan, (2½ miles n. w. of Slaco, C 3) Murray			Redclay, 115	Sou	×
Dooling, (4 miles n. e. of Byronville, O 5) Dooly			Vienna, 35	Sou	43
Dora, Fannin		C 5	Mineralbluff, 3	Sou	×
Doraville, Dekalb		G 5	115e	Sou	108
Dorchester, ● Liberty		P 15	Arcadia, 112	Sou	×
Dorchester Station, (P. O. name Arcadia) Liberty		O 14	112d	Sou	×
Dorminey's Mill, Irwin		P 8	Fitzgerald, 41, 112, 134	Sou	92
Dorrius, (mail to Milledgeville) Baldwin			10d	Sou	×
Dorough, (mail to Pinia) Dooly			024		×
Doyseta, (mail to Douglasville) Douglas			115n	Sou	×
Dorsey, Morgan		H 8	33a	Sou	×
Dosia, Worth		Q 7	120b		×
Dot, (3½ miles n. e. of Graham, Ala.) Carroll			Carrollton, 10, 14	Sou	×
Double Branches, Lincoln		H 11	Parnell, 11	Sou	46
Doubt, (mail to Clark) Webster			Preston, 112	Sou	×
Doug, Worth		Q 7	Sumner, 65	Sou	×
Dougherty, Dawson		E 3	Gainesville, 32, 115	Sou	26
Douglas, 1 bank, ● Coffee		Q 9	145	Sou	617
Douglasville, 1 bank, ● Douglas		H 3	÷ 115n	Sou	1,140
Dovedale, (5 miles s. w. of Meriweather, J 8) Baldwin			Meriweather, 10	Sou	72
Dover, ● Screven		M 14	÷ 10a, 25	Sou	61
Doveret, (7 miles s. w. of Dawson, P 4) Terrell			Dawson, 10, 112	Sou	9
Dow, (3 miles s. w. of Vickery, F 5) Milton			Suwanee, 43, 115	Sou	×
Dowdy, (R. R. name *Hull*) Madison		F 8	112d	Sou	×
Downing, Coffee		Q 9	24		×
Doyle, Marion		N 4	10r	Sou	43
Drakestown, ● Haralson		G 2	Temple, 115	Sou	116
Dranesville, Marion		N 4	Doyle, 10	Sou	96
Drayton, (r. f. d. from Vienna) Dooly		O 6	Vienna, 35	Sou	×
Dresden, Coweta			Newnan, 4, 10	Sou	×
Dreskolis, (mail to Villarica) Carroll			115n	Sou	×
Drew, (4 miles w. of Cumming, F 5) Forsyth			Buford, 115	Sou	13
Drewry, (mail to Vaughn) Spalding			10g	Sou	×
Drewryville, Spalding		J 4	Brooks Station, 10	Sou	×
Drexel, (6 miles w. of Apalachee, H 8) Morgan			Apalachee, 10	Sou	×
Drone, Burke		J 12	Waynesboro, 10	Sou	×
Drymond, (3½ miles n. w. of Appleville, F 7) ● Jackson			Maysville, 115	Sou	44
Dublin, 2 banks, ● Laurens		M 10	÷ 46a, b, 170a, b, 216, 232	Sou	2,987
Dubois, Dodge		N 8	115g	Sou	×
Duckcreek, Walker		D 1	Sharpe, 15	Sou	32
Ducker, (mail to Walker Station) Dougherty		Q 5	10r	Sou	×
Ducktown, (8 miles n. w. of Cumming, F 5) Forsyth			Buford, 115	Sou	×
Dudly, ● Laurens		M 9	16a	Sou	11
Due, Franklin		C 5	Cherryhill, 3	Sou	100
Dugdown, (mail to Youngs) Polk		G 2	14d	Sou	×
Duggers, (7 miles n. of Reynolds, M 5) Taylor			Reynolds, 10	Sou	12
Dugroad, Pickens					25
Duluth, ● Gwinnett		G 6	÷ 115a	Sou	336
Dunagan, (7 miles e. of Gainesville, E 6) Hall			Gainesville, 32, 115	Sou	×
Dunbar, Houston					31
Duncan, (mail to Fargo) Clinch		T 11	50		×
Duncan, (mail to Lithia Springs) Douglas			115n	Sou	×
Duncan, (R. R. name *Rieboro Station,* 5 miles s. of Dorchester, P 15) Liberty			112d	Sou	×
Dundee, (2 miles n. of Kedron, I 4) Fayette			Sharpsburg, 10	Sou	×
Dunlap, (P. O. name Edwin) Oglethorpe		H 9	32e, 113½	Sou	×
Dunlap, (6 miles n. w. of Abbeville, O 8) Wilcox			Abbeville, 112, 215, 228	Sou	×
Dunn, Murray		C 3	Dalton, 115, 165	Sou	10
Dunwoody, Dekalb		G 5	115e	Sou	78
Dupont, ● Clinch		S 10	÷ 65f, k	Sou	191
Dupont Junction, (mail to Dupont) Clinch			65f	Sou	×
Du Pree, (mail to Fortvalley) Houston			10k	Sou	×
Durant, (3½ miles n. e. of Walnuthill, F 8) Franklin			Martin, 115	Sou	×
Durdenville, (P. O. name Wade) Emanuel		M 12	54a		×
Duren, (mail to Thomasville) Thomas		S 6	134	Sou	×
Durham, (mail to Ascalon) Walker		C 1	14b	Sou	×
Durham, (7 miles n. of Jeffersonville, L 8) Twiggs			Jeffersonville, 46	Sou	×
Durham Junction, (mail to Eaglecliff) Walker		C 1	÷ 14a, b, 15	Sou	×
Durst, (4 miles w. of Hephzibah, I 13) Richmond			Hepzibah, 115	Sou	×
Dwight, Washington		J 9	Sandersville, 72, 115	Sou	21
Dyas, (7 miles e. of Culloden, K 8) Monroe			48	Sou	17
Dye, (5 miles s. of Bowman, F 9) Elbert			Bowman, 115	Sou	×
Dyke, Gilmer		D 5	Talona, 3	Sou	19
Dykes (mail to Rome) Floyd		F 2	165b	Sou	×
Dyson, (3 miles n. e. of Pistol, G 10) Wilkes			Washington, 32	Sou	×
E					
Eaglecliff, Walker		C 1	14b, 15	Sou	22
Eaglegrove, Hart		R 9	Vanna, 115	Sou	10
Early, Floyd		F 1	115f, 221, 250	Sou	×
Eastanollee, (5 miles n. w. of Martin, E 8) Franklin			115b	Sou	×
East Atlanta, ● Dekalb		H 5	Edgewood, 32	Sou	×
Eastburn, White			Alto, 115	Sou	×
Eastend, (5 miles e. of Atlanta, H 5) Dekalb			See Atlanta		×
Easterling, (5 miles n. w. of Taylors Creek, O 14) Liberty			Groveland, 112	Sou	×
Eastman, 2 banks, ● Dodge		N 9	÷ 115g	Sou	1,235
Eastson, Fulton		G 4	See Atlanta		×
Eastpoint, ● Fulton		H 4	÷ 4, 10b	Sou	1,315
East Rome, (mail to Rome) Floyd			÷ 14a	Sou	671
Eatonton, 2 banks, ● Putnam		I 8	÷ 10d	Sou	1,823
Eatonton Junction, (mail to Milledgeville) Baldwin			32b	Sou	×
Ebenezer, Effingham		M 15	112e	Sou	×
Echo, Bulloch		L 13	30		×
Eckert, (4½ miles n. e. of Trion Factory, D 2) Walker			Trion Factory, 14	Sou	17
Economy, (3 miles w. of Culloden, K 5) Upson			Culloden, 44, 115	Sou	×
Ector, (5 miles n. e. of Greenville, K 3) Meriwether			Greenville, 103	Sou	12
Eden, ● Effingham		N 15	10d		141
Edenfield, Emanuel		L 12	Garfield, 54	Sou	×
Edgar, (4 miles e. of Cohutta, C 3) Whitfield			Cohutta, 115	Sou	19
Edge, (1½ miles s. e. of Lafayette, D 1) Walker			Lafayette, 14	Sou	×
Edgewood, (R. R. name *Clifton*) ● Dekalb		G 5	32a	Sou	1,285
Edge, (mail to Rath) Richmond		I 12	115a	Sou	×
Edison, (6 miles n. e. of Blufton, Q 3) ● Calhoun			Arlington, 10	Sou	71
Edith, ● Clinch		T 11	Homerville, 65	Sou	×
Edward, (3 miles s. of Luther, H 13) Warren			Spread, 115	Sou	×
Edwards, (mail to Smithville) Lee			10h	Sou	×
Edwardsville, (mail to Roxboro) Fulton		G 5	115a	Sou	×
Edwin, (R. R. name *Dunlap*) Oglethorpe		H 9	32e, 113½	Sou	×
Edy, Lowndes		S 8	65f	Sou	×
Eelbeck, Chattahoochee		M 3	Cusseta, 112	Sou	×
Effie, (5 miles w. of Dalton, C 3) Whitfield			Dalton, 115, 165	Sou	×
Egan, (1½ miles s. e. of Eastpoint, H 4) Fulton			Eastpoint, 4, 10	Sou	×
Egypt, ● Effingham		M 15	÷ 10a	Sou	177
Elberton, 2 banks, ● Elbert		F 10	÷ 112e, 115b	Sou	3,834
Elder, (3 miles s. e. of Farmington, H 8) Oconee			Farmington, 10	Sou	19
Eldora, Bryan		N 14	78		×
Eldorado, (P. O. name Fender) Berrien		Q 7	35b	Sou	×
Eldorendo, Decatur		S 8	÷ 6, 34	Sou	×
Elenora, (4½ miles e. of Sardis, K 13) Burke			Munnerlyn, 10	Sou	×
Elery, (3½ miles e. of Rockaio, I 2) Heard			Whitesburg, 10	Sou	×
Eleven Mile Siding, (mail to Brunswick) Glynn			65d	Sou	×
[illegible]					
Elko, ● Houston		N 6	÷ 35d		×
Elnhell, ● Bryan		N 14	112		×
Ellaville, 1 bank, ● Schley		N 4	÷ 10r		1,[illegible]
Eden A. (mail to Arrowood) [illegible]					
Ellerslie, ● Harris					
Ellijay, ● Gilmer					
Ellott, (6 miles s. w. of Myra, O 11) Appling			Baxley, 115	Sou	×
Ellis, (5 miles s. of Appling, H 11) Columbia			Harlem, 32	Sou	15
Elm, Colquitt		R 6	Orsa, 33	Sou	×
Elmina, (5 miles w. of Lumber City, O 10) Telfair			Lumber City, 115, 224	Sou	×
Elmo, (8 miles s. e. of Blakely, Q 2) Early			Blakely, 10	Sou	×
Elnavew, (mail to Buenavista) Marion			10r	Sou	×
Elmwood, (r. f. d. from Dublin) Laurens			See Dublin		×
Elon, (4 miles s. w. of Banning, I 2) Carroll			Banning, 10	Sou	×
Elpine, (r. f. d. from Cairo) Decatur		S 5	Cairo, 65	Sou	×
Elsie, (mail to Upchurch) Ward		Q 11	145	Sou	×
Elton, Tattnall		N 12	Obsopee, 112	Sou	×
Elza, Tattnall				Sou	×
Embre, Paulding		G 3	Temple, 115	Sou	42
Emerald, (R. R. name *Inabia*) Irwin		Q 7	35a	Sou	×
Emerich, (6 miles w. of Unadilla, H 8) Dooly			Unadilla, 35	Sou	21
Emerson, ● Bartow		F 3	÷ 165a	Sou	111
Emily, Carroll		H 3	Clem, 10	Sou	×
Emit, Bulloch		N 14	Statesboro, 25		×
Emma, (5 miles n. w. of Juno, E 5) Dawson			Talkinngrock, 3	Sou	20
Emmalane, Emanuel		L 13	54a	Sou	×
Empire, ● Dodge		N 8	÷ 115g, 170b	Sou	×
Empire Mills, (mail to Empire) Dodge			170b		×
Emry (mail to Arthur) Dodge			Helena, 112, 115	Sou	×
Enal, Bulloch		N 14	Groveland, 112	Sou	×
Enlicott, Bulloch		L 13	Scarboro, 10	Sou	9
Enecks, Screven		L 15	245		×
English Eddy, (2½ miles w. of Perrys Mills, O 12) Tattnall			Graham, 115	Sou	×
Englishville, (5 miles n. of Andersonville, N 5) Macon			Andersonville, 10	Sou	13
Enigma, Berrien		Q 8	65e	Sou	96
Ennis, Johnson		L 11	140	Sou	13
Enongrove, Heard		I 2	Newnan, 4, 10	Sou	×
Enterprise, (3½ miles n. of Carlton) Lee			Buckhead, 32	Sou	×
Epling, (5½ miles n. of Mount Vernon, O 11) Montgomery			216, 232		×
Epps, (6 miles n. of Clarkesville, D 8) Habersham			Clarkesville, 133	Sou	×
Erastus, Banks		F 8	Harmony Grove, 54	Sou	×
Erick, Montgomery		O 10	112e	Sou	×
Eric, 5 miles n. w. of Corinth, J 3) Heard			Hogansville, 4	Sou	×
Erin, (mail to Hawthorne)		J 4	Williamson, 115	Sou	×
Erwin, (2 miles e. of Fairmount, E 4) ● Gordon			Calhoun, 165	Sou	11
Esco, Oglethorpe					×
Esla, (4 miles w. O 14) Bulloch			Pembroke, 112	Sou	×
Esonhill, Polk		G 1	26	Sou	182
Espalone, (mail to Cooper)			10e, 112e	Sou	×
Estelle, Walker		D 1	15	Sou	69
Ester, (5½ miles s. of Habersham) [illegible]					
[illegible]					
[illegible] ville, (3½ miles s. w. of Jones)			Habbock Sta., 32		
Etna, Polk		G 1	115m		
Etowah, (5 miles n. e. of Silvercreek, F 2) Floyd			Silvercreek, 14, 115	Sou	×
Etta, (4 miles e. of Huntsville, F 6) Paulding			Dallas, 115	Sou	×
Eubanks, Columbia		H 12	Parnell, 11	Sou	33
Eudora, Jasper		I 7	Kelly, 10	Sou	45
Eugene, (4 miles n. of Colquitt, R 3) Miller			Arlington, 10	Sou	×
Euharlee, ● Bartow		F 2	Stilesboro, 26	Sou	146
Eula, Jasper		J 7	Monticello, 10	Sou	×
Eulonia, McIntosh		Q 15	23a	Sou	×
Eunice, (4 miles s. w. of Redan, H 6) Dekalb			Redan, 2	Sou	×
Eureka, Dooly		N 7	Pinehurst, 35	Sou	×
Eva, (R. R. name *Albaugh*) Houston		M 6	10f	Sou	14
Evansville, (3½ miles s. w. of Antioch, J 2) Troup			Lagrange, 4, 48	Sou	112
Evelyn, Glynn		Q 14	See Darien		×
Evens, (R. R. name *Jenkins*) Columbia		I 12	115	Sou	×
Everett City, Glynn		Q 14	÷ 112d, 115p	Sou	53
Everett Springs, Floyd		E 2	Oostanaula, 115	Sou	71
Everetts Station, Crawford		L 6	10	Sou	×
Evergreen, ● Irwin		P 8	228		×
Evergreen, (mail to Kingsland) Camden			112d	Sou	×
Ewes, (mail to Kingston) Bartow		F 2	165b	Sou	×
Ewing, Clinch		T 11	Homerville, 5, 65	Sou	×
Excelsior, ● Bulloch		N 13	Statesboro, 25		40
Exley, Effingham		N 15	112e	Sou	×
Experiment, (1½ miles n. of Griffin, J 5) ● Spalding			10b	Sou	×
F					
Faceville, ● Decatur		T 4	÷ 34, 65f	Sou	138
Falk, (3½ miles n. e. of Choestoe, C 6) ● Union			Sweetgum, 3	Sou	×
Fairburn, 1 bank, ● Campbell		H 4	÷ 4	Sou	761
Fairchild, (10 miles s. e. of Steammill, S 2) Decatur			210, 211, 212a, 220, 236a		18
Faircloth, Mitchell		R 4	Camilla, 65	Sou	12
Faircloth, (mail to Pitts) Wilcox		O 7	41a		12
Fairfax, (3 miles e. of Millwood, I 11) Ware			Millwood, 65	Sou	×
Fairfield, Wilcox			Vienna, 35	Sou	21
Fairmount, ● Gordon		E 3	Calhoun, 165	Sou	191
Fairplay, Morgan		H 7	Rutledge, 32	Sou	84
Fairview, (r. f. d. from Menlo) Chattooga			Summerville, 14	Sou	×
Fairy, (2 miles e. of Cohutta Springs, C 3) Murray			Cohutta, 115	Sou	×
Faith, (1½ miles n. of Atlanta, H 5) Fulton			30e	Sou	×
Falco, Coffee		Q 10	McDonald, 24, 65	Sou	×
Fambro, Gordon			Calhoun, 165	Sou	16
Fambros, (mail to The Rock) Upson			10f	Sou	×
Fanny Bluff, (mail to Brunswick) Glynn		R 14	See Brunswick		×
Fannie, (3½ miles s. of Hephzibah, I 13) Richmond			Hephzibah, 115	Sou	×
Fannettwill, (r. f. d. from Athens) Clarke			See Athens		×
Farge, Clinch		T 11	65d	Sou	×
Farley, (6 miles e. of Whitesville, L 2) Harris			Cusseta, 10	Sou	×
Farmdale, (4 miles w. of Haralson, J 4) Coweta			Senoia, 10	Sou	×
Farmington, Oconee		H 7	10e	Sou	66
Farmville, (3½ miles s. of Redbud, D 3) Gordon			Calhoun, 165	Sou	14
Farr, (mail to Winn) Douglas			115a	Sou	×
Farrar, Jasper		I 7	10d	Sou	12
Fashion, Murray		C 4	Dalton, 115, 165	Sou	108
Faulkner, (3½ miles w. of Mica, E 5) Pickens			Ballground, 3	Sou	×
Favors, (mail to Geneva) Talbot			10e	Sou	×
Fawcett, (4 miles s. w. of Pleasant, E 5) Forsyth			Flowery Branch, 115	Sou	×
Fawn, Coffee		P 9	Douglas, 145	Sou	×
Fay, (3½ miles e. of Ellenwood, H 5) Henry			Ellenwood, 115	Sou	×
Fayetteville, 1 bank, ● Fayette		I 4	÷ 115p	Sou	430
Feagan, (mail to Fortvalley) Houston			10k	Sou	×
Federal, (mail to Constitution) Fulton			115f	Sou	×
Felix, Colquitt		R 6	Moultrie, 33, 120	Sou	×
Felsen, (mail to Farmington) Oconee				Sou	×
Felton, ● Haralson		G 2	÷ 34a	Sou	241
Fence, Gwinnett		F 6	*Auburn Sta.,* 112	Sou	×
Fender, (R. R. name *Eldorado*) Berrien		Q 7	35b	Sou	×
Fenn, (2 miles s. of Richwood, O 7) ● Dooly			35a	Sou	148
Fenton, (2½ miles s. w. of Nebo, G 3) Paulding			Dallas, 115	Sou	×
Ferguson, (5½ miles s. w. of Choker, P 5) Lee			Warwick, 1		13
Ferguson, (mail to Broxton) Coffee		P 9	Douglas, 145		246
Ferrobutte, (1½ miles s. of Cass Station, F 3) Bartow			Cass Sta., 165	Sou	×
Ferry, (mail to Costa) Floyd		F 1	250		×
Ficklin, (mail to Hillman) Wilkes		H 10	32c	Sou	×
Fickling, (7 miles n. e. of Butler, M 5) Taylor			Butler, 10	Sou	28

Sou., Southern Ex.

TOWN.	COUNTY.	INDEX.	RAILWAY, or, if not on a Railroad, nearest station.	EX.	POP.
Fidelle, (7 miles n. e. of Cranecater, D 3) Gordon	Calhoun, 163	Sou			13
Fields Crossroads, Milton	Roswell, 115	Sou			48
Fillmore, ● Whitfield	Dalton, 115, 165	Sou			15
Fincherville, (r. f. d. from Jackson) Butts					×
Findlay, ● Dooly		Sou	35a	▭ Sou	74
Finlayson, (mail to Retreat) Clinch		T 10	5a	▭ Sou	×
Fish, (R. R. name *Fish Creek*) Polk		G 2	26	▭ Sou	×
Fishdam, (12 miles s. of Elberton, F 9) Oglethorpe	Elberton, 112, 115	Sou			×
Fitts, (mail to Clem) Carroll	Clem, 10	H 3		▭ Sou	×
Fitzgerald, 1 bank, ● Irwin		P 5	⊙ 24, 41b, 112h, 185, 145	Sou	1,917
Fitzhugh, (6 miles w. of Damascus, K 3) Early	Arlington, 10, 34	Sou			×
Fitzpatrick, Twiggs		L 8	46a	▭ Sou	26
Fiveforks, ● Madison		F 9	⊙ 112a, 113	Sou	141
Fivepoints, (mail to Clinton) Jones	Clinton, 10	K 7		▭ Sou	×
Flake, (2½ miles s. w. of Constitution, H 5) Dekalb	Constitution, 115	Sou		▭ Sou	×
Flatcreek, Fayette	Fayetteville, 115	I 4		Sou	×
Flatrock, (mail to Midland) Muscogee		M 3	115r	▭ Sou	1
Flat Shoals, (mail to Concord, Meriwether	Concord, 115	J 4		Sou	×
Flatwoods Academy, Elbert	Elberton, 112, 115	G 10		Sou	×
Flem, (5 miles n. e. of Stewarts Mill, M 5) Taylor	Butler, 10	Sou			×
Fleming, ● Liberty		O 14	⊙ 65b	Sou	66
Flemington, (2 miles n. w. of McIntosh, P 14) Liberty	McIntosh, 65	Sou			×
Fletchers, (mail to Fitzgerald) Irwin		P 8	135		×
Flint, ● Mitchell		R 5	65h	Sou	313
Flintstone, (1½ miles n. of Eaglecliff, C 1) Walker			⊙ 15	▭ Sou	257
Flippen, Henry		I 1	115f	Sou	104
Flo, Floyd		F 2	250		×
Flora, (4½ miles n. w. of Popes Ferry, K 6) Monroe	Popes Ferry, 115	Sou			26
Florence, Stewart		O 2	210, 212a, 220, 236a		195
Florence, (mail to Madison) Morgan		H 8	10e	▭ Sou	×
Floss, (4½ miles s. e. of Palmetto, I 4) Campbell	Palmetto, 4	Sou			×
Flovilla, 1 bank, ● Butts		J 5	⊙ 28, 115f	Sou	528
Flower, (13 miles n. w. of Sylvania, L 14) Screven	Sylvania, 130	Sou			×
Flowery Branch, ● Hall		F 6	⊙ 115a	Sou	420
Floyd Springs, Floyd		E 2	Plainville, 115	Sou	×
Fly, Bulloch	Statesboro, 25	M 13			×
Fodle, (R. R. name *Spain*) Brooks		S 7	118	Sou	28
Folks, Calhoun	Shellman, 10	P 3		Sou	36
Folkston, ● Charlton		S 13	⊙ 8, 65c	Sou	167
Folsom, (4 miles n. w. of Gunspring, E 3) ● Bartow	Adairsville, 165	Sou			43
Folsom, (P. O. name Tugalo) Habersham		D 8	115a	▭ Sou	65
Ford, (3½ miles s. of Kingston, F 3) Bartow	Kingston, 165	Sou			×
Fords Store, (mail to Lavonia) Hart		E 9	Lavonia, 115	Sou	×
Forest, (P. O. name Astor) Clayton		H 5	10b	▭ Sou	×
Forest, (10 miles n. w. of Greenville, K 3) Meriwether	Greenville, 103	Sou			40
Forest Glen, (mail to Bede) Wilcox			112h	▭ Sou	×
Forrest, (mail to Groveton) Columbia			33a	▭ Sou	×
Forresters, (mail to Leesburg) Lee		P 5	10a	▭ Sou	×
Forrest Hall, (mail to Louisville) Burke	Louisville, 45	K 12		Sou	×
[illegible]	See Rome	I 2			×
Forsyth, 3 banks, ● Monroe		K 6	⊙ 10b	Sou	1,172
Fort Gaines, 1 bank, ● Clay		Q 2	⊙ 10e, 210, 211, 212a, 220, 236a	Sou	1,305
Fort Lamar, Madison	Harmony Grove, 54	F 8			313
Fort McPherson, (R. R. name *McPherson*) ● Fulton		H 5	⊙ 4, 10b	Sou	×
Fort Mims, (mail to Blakely) Early		R 2	168		×
Fort Mountain, Murray	Dalton, 115, 165	C 3		Sou	33
Fort Mudge, (P. O. name Mudge) [illegible]		[illegible]			×
[illegible]		L 2	10a	▭ Sou	29
Fort Valley, 2 banks, ● Houston		M 6	⊙ 10h, i, k, l, 115p	Sou	2,022
Fortville, (2 miles n. w. of Haddock Station, K 8) Jones	Haddock Station, 32	Sou			27
Forty Seven Mile Post, (mail to Reynolds) Taylor			10f	▭ Sou	×
Fosters Mills, (2 miles s. of Livingston, F 1) Floyd	Lauders, 115			▭ Sou	103
Fosters Store, (mail to Lyerly) Chattooga		E 1	Lyerly, 14	Sou	×
Fouche, Floyd		E 2	Lavender, 14	▭ Sou	×
Fountainhille, (5½ miles w. of Oglethorpe, N 5) Macon	Ogelthorpe, 10	Sou			26
Fouts, Gilmer		D 4	Talkingrock, 3		×
Fowler, (3½ miles w. of Lyerly, E 1) Chattooga	Lyerly, 14	Sou			×
Fowlstown, ● Decatur		T 4	65f	Sou	107
Fox, (3 miles s. w. of Yatesville, K 5) Upson	Yatesville, 48, 115	Sou			×
Francis, (3 miles s. of Willacoochee, Q 9) Berrien	Willacoochee, 65	Sou			×
Franklin, ● Heard	Hogansville, 4	J 2		Sou	218
Franklin, (P. O. name Berner) Monroe		J 7	115f	Sou	56
Frazier, ● Pulaski	Empire, 60, 115	N 8		Sou	68
Fredrick, (6 miles n. w. of Sandycross, H 9) Oglethorpe	Lexington, 44	Sou			×
Freehomes, (3 miles s. of Ophir, F 5) Cherokee	Ballground, 3	Sou			42
Freemansville, Milton	Roswell, 115	F 5		Sou	31
Freeman, (7 miles w. of Blakely, Q 3) Early	Blakely, 10, 168			▭ Sou	×
Freeman, (mail to Rome) Floyd			165b	▭ Sou	×
French, (5 miles s. of Wadley, K 12) Jefferson	Wadley, 10, 45, 140	Sou			×
Friendship, ● Sumter	Americus, 112, 36	N 4		Sou	40
Frolona, (3 miles s. w. of Rockalo, I 2) ● Heard	Hogansville, 4	Sou			46
Frost, Johnson	Harrison, 170			▭ Sou	28
Fulford, Johnson	Wrightsville, 170	L 10		▭ Sou	×
Fullers, (mail to Hapeville) Fulton			10b	▭ Sou	×
Fullwood Springs, (3 miles n. of Littlecreek, G 1) Polk	Felton, 14			▭ Sou	×
Fuqua, (3½ miles s. e. of Byronville, N 6) Dooly	Vienna, 32	Sou			×
Furnace, Walker	Cove City, 115	D 2		▭ Sou	×
Furnsides, (mail to Eastpoint) Fulton			10b	▭ Sou	×
G					
Gabbettville, ● Troup		K 2	⊙ 4	Sou	109
Gaddistown, Union		D 6	Ellijay, 3	Sou	×
Gailey, (6½ miles s. e. of Lula, E 7) Banks	Lula, 115	Sou			×
Gaillards, (P. O. name Clarks Mill) Crawford		L 6	115p	▭ Sou	×
Gaines, (2 miles s. w. of Hulmeville, F 10) Elbert	Elberton, 112, 115	Sou			×
Gainesville, 3 banks, ● Hall		E 7	⊙ 32f, 115a	Sou	4,382
Gains Mill, (mail to Kingston) Bartow			165a	▭ Sou	×
Galter, (4 miles n. of Jacksonville, P 9) Telfair	Jacksonville, 215, 228				6
Gallimore, (mail to Willis) Twiggs		L 8	46a	▭ Sou	×
Galvans, (mail to Augusta) Richmond			115a	▭ Sou	×
Gammage, (mail to Atlanta) Fulton			10b	▭ Sou	×
Garbutt, (mail to Spann) Laurens		L 10	31		×
Garbutt Station, (mail to Scott) Laurens		M 10	10e	▭ Sou	×
Garden Valley, ● Macon	Reynolds, 10	M 5		Sou	247
Gardi, ● Wayne		Q 13	115g	Sou	84
Garfield, ● Emanuel			54a	▭ Sou	195
Garland, (mail to Halfway) Lumpkin			115a	▭ Sou	×
Garland, (2½ miles n. of Waboo, E 8) Lumpkin	Lula, 115	Sou			×
Garlandville, (2½ miles s. w. of Lavonia, E 9) Franklin	Lavonia, 115	Sou			×
Garmanys, (mail to Summerville) Chattooga			14a	▭ Sou	×
Garner, (3 miles e. of Stone Mountain, G 5) Gwinnett	Stonemountain	Sou			×
Garnet, (P. O. name Greggs) Berrien		R 8	118a		×
Garnett, (8 miles n. e. of Millhaven, K 14) Screven	Sylvania, 130	Sou			×
Garrant, Coffee		Q 10	Nicholls, 145		×
Garrett, (mail to Commonwealth) Muscogee			10f	▭ Sou	×
Garys Camp, (P. O. name Ascalon) Walker		C 1	14b	▭ Sou	×
Gaston, (5 miles s. of Milford, Q 4) Baker	Leary, 10	Sou			×
Gates, (3½ miles e. of Porter Springs, D 6) Lumpkin	Lula, 115	Sou			×
Gatewood, (mail to Huntington) Sumter			112g	▭ Sou	×
Gay, (4½ miles n. e. of Jones Mills, J 4) Meriwether	Greenville, 103	Sou			41
Gays, (mail to Selma) Clayton			115p	▭ Sou	×
Genesis, (mail to Newnan) Coweta			10f	▭ Sou	×
Geneva, ● Talbot		L 4	⊙ 10i	Sou	264
Gentian, Muscogee		M 3	Midland, 115	▭ Sou	10
Georgetown, ● Quitman		Q 2	10b, 210, 211, 212a, 220, 236a	▭ Sou	348
Gerardium, (7 miles n. of Daisy, N 13) Bulloch	Daisy, 112			Sou	×
Gertman, Emanuel	Norristown, 10			▭ Sou	×
Gertrude, (mail to Midville) Burke		L 11	10a	▭ Sou	×
Gertrude, (3½ miles n. of Lavonia, E 9) Franklin	Lavonia, 115			Sou	×
Gertrude, (mail to Johnston Station) Liberty		P 13	65b	▭ Sou	×
Getup, Walker		D 4	Martindale, 14	▭ Sou	30
Gibson, ● Glascock		J 11	⊙ 115a	Sou	293
Gilbert, (7½ miles n. w. of Fort Gaines, P 2) Clay			210, 212a, 220, 236a		20
Gilleans Mill, (mail to Mt. Vernon) Montgomery			112e	▭ Sou	×
Gillsville, ● Hall		E 7	115a	Sou	197
Gillyards, (mail to Brunswick) Glynn			114	▭ Sou	×
Gilmore, Cobb		G 4	165a	▭ Sou	×
Gip (mail to Fitzgerald) Irwin		P 8	Fitzgerald, 28, 41, 112, 135	Sou	×
Girard, ● Burke		K 13	Waynesboro, 10	Sou	41
Girth, (2½ miles n. of Sardis, K 13) Burke			Waynesboro, 10	Sou	26
Gladesville, Jasper		J 7	Berner, 115	Sou	×
Gladys, (7 miles n. of Allapaha, Q 8) Berrien			Allapaha, 65	Sou	×
Glasgow, Thomas		T 6	Boston, 65	Sou	×
Glee, (7 miles s. w. of Lagrange, J 2) Troup			Lagrange, 4, 48	Sou	×
Glenalta, Marion		N 4	10r	▭ Sou	×
Glencoe, (mail to Waverly) Glynn			112d	▭ Sou	×
Glendale, Milton			Duluth, 115	Sou	×
Glenloch, (4½ miles s. w. of Yellowdirt, I 2) Heard			Whitesburg, 10	Sou	×
Glenmore, ● Ware		R 10	⊙ 65f	Sou	×
Glenn, (3½ miles s. e. of Stateline, J 2) ● Heard			Hogansville, 4	Sou	75
Glenn, (mail to Reynolds) Taylor			10f	▭ Sou	×
Glennis, (mail to Taylorsville) Bartow			26	▭ Sou	×
Glenville, ● Tattnall					269
Glenwood, ● Montgomery		O 10	⊙ 112e, 216, 232	Sou	58
Gleason, (mail to Eldora) Bulloch		N 14	78		×
Glory, Berrien		Q 8	65e	▭ Sou	112
Gloster, Gwinnett		G 6	⊙ 112a	Sou	85
Glovers, (3 miles e. of Juliette, J 6) Jones			Juliette, 115	Sou	106
Gnat, (5 miles w. of Echo, L 13) Bulloch			Echo, 30		×
Gober, (r. f. d. from Ballground) Cherokee			3	▭ Sou	×
Goble, Gilmer		D 4	Falona, 3		×
Goddess, (3 miles s. of Lilburn, G 6) Gwinnett			Lilburn, 112	Sou	×
Godfrey, Morgan		J 7	⊙ 10e	▭ Sou	×
Godleys Mill, (mail to Collins) Tattnall			112e	▭ Sou	×
Godwinsville, Dodge		N 9	115g	▭ Sou	41
Goggansville, Monroe		J	10b	▭ Sou	33
Goldengate, (4 miles s. w. of Atlanta, H 5) Fulton			See Atlanta		×
Goldin, (5 miles e. of Buchanan, G 1) Haralson			Buchanan, 14	▭ Sou	×
Goldsboro, Pulaski		M 9	Cochran, 115	Sou	26
Goloid, Screven		L 14	Sylvania, 130	Sou	×
Gomez, (10 miles n. e. of Odum, Q 12) Wayne			Odum, 115, 215	Sou	×
Goodes, (4 miles w. of Palmetto, I 3) Campbell			Palmetto, 4	Sou	×
Goodhope, ● Walton		G 5	Monroe, 32	Sou	×
Goodman, Irwin		Q 8	Harding, 135		×
Goodrich, (mail to North Decatur) Dekalb			112a	▭ Sou	×
Goodwill, Franklin		D 9	Avalon, 115	▭ Sou	×
Goodwins, (P. O. name Crosskeys) Dekalb		G 5	115a	▭ Sou	×
Goodwins Crossing, (mail to Crosskeys) Dekalb			115a	▭ Sou	×
Gooseberry, (6 miles n. e. of Weston O 3) Webster			Weston, 112		×
Gopher, (3 miles n. w. of Roswell, G 5) Milton			Roswell, 115		×
Gordon, ● Wilkinson		K 8	10d, d		509
Gordon Springs, Whitfield		D 2	Tunnelhill, 165	Sou	23
Gordonville, (mail to Toledo) Charlton		T 12	70		×
Gore, (1½ miles s. e. of Summerville, E 1) Chattooga			Summerville, 14	▭ Sou	12
Goshen, Lincoln		G 11	Washington, 32	Sou	50
Goss, (6½ miles n. e. of Nickville, G 9) Elbert			115b	▭ Sou	×
Gough, (7½ miles n. e. of Drone, K 12) Burke			Waynesboro, 10	Sou	×
Gowan, (7 miles n. of Gainesville, K 7) Hall			Gainesville, 32, 115	Sou	×
Graball, Taylor			Butler, 10	Sou	×
Grace, Lumpkin		D 6	Lula, 115	Sou	×
Gracewood, Richmond		I 13	115a	▭ Sou	×
Grady, (1 mile w. of Fish, G 2) Polk			⊙ 26	▭ Sou	×
Graham, ● Appling		O 11	⊙ 115g	Sou	314
Grange, (4 miles s. w. of Stapleton, J 11) Jefferson			*Stapleton Sta.*, 115	Sou	×
Grangersville, Macon		M 5	Oglethorpe, 10	Sou	14
Grangerville, (mail to Mt. Pleasant) Wayne			115g	▭ Sou	×
Grantville, ● Coweta		J 3	⊙ 4	Sou	769
Granville, (mail to Sessoms) Appling		Q 10	145	Sou	×
Grapevine, Gwinnett		F 6	Auburn, 112	Sou	×
Grassdale, (6 miles n. e. of Cassville, F 3) Bartow			Cartersville, 26, 165	Sou	×
Gratis, (3 miles e. of Campton, G 7) Walton			Campton, 32	▭ Sou	×
Gravel Springs, (5½ miles n. e. of Bigcreek, F 5) Forsyth			Duluth, 115	Sou	×
Graves Station, ● Terrell		P 4	10h	Sou	92
Gray, Jones		K 8	⊙ 10e	Sou	106
Graymont, Emanuel		M 12	54a	▭ Sou	×
Grays, (P. O. name Pinehloom) Coffee		R 9	65e	▭ Sou	96
Graysville, ● Catoosa		C 2	⊙ 165a	Sou	183
Greeley, (2½ miles s. e. of Fairmount, E 3) Cherokee			Calhoun, 165	Sou	×
Green, Bulloch		N 14	Claxton, 112	Sou	×
Greenbush, ● Walker		D 2	Lafayette, 14	Sou	22
Greenhill, Stewart		X 8	Renfroes, 112	▭ Sou	×
Greensboro, 2 banks, ● Greene		H 8	32a	Sou	1,511
Greens Crossing, (mail to Flowery Branch) Hall			115a	▭ Sou	×
Greens Cut, ● Burke		J 13	10e	Sou	109
Greens Mill, (mail to Oglethorpe) Macon		N 5	10h	▭ Sou	×
Greenville, 1 bank, ● Meriwether		K 3	⊙ 103	Sou	815
Greenway, (mail to Berry) Polk			26	▭ Sou	×
Greenwood, Henry		I 5	115r	▭ Sou	43
Greers Siding, (mail to Abba) Irwin			11b		×
Greggs, (R. R. name *Garnet*) Berrien		R 8	118a		×
Grenada, (8 miles n. e. of Talbotton, L 4) Talbot			Talbotton, 132		×
Gresham, (P. O. name Whitney) Walton		H 7	32f	Sou	×
Greshamville, Greene		H 8	Buckhead, 32	Sou	108
Gresston, Dodge		X 8	115g	▭ Sou	46
Griffin, 5 banks, ● Spalding		J 5	⊙ 10b, g, 115r	Sou	6,857
Grimes, (14 miles n. of Columbus, M 3) Harris			See Columbus		×
Grimshaw, (mail to Metter) Emanuel		M 12	10e	▭ Sou	×
Grimsley, (7½ miles s. of Dublin, M 10) Laurens			See Dublin		×
Griswoldville, Jones		K 8	10a	▭ Sou	19
Grit, (2½ miles s. of Eaglegrove, E 9) Hart			Vanna, 115	▭ Sou	×
Grit, (mail to Howard) Taylor			10f	▭ Sou	×
Grovania, ● Houston		M 7	⊙ 35a, 170a	Sou	22
Grove, (7 miles w. of Tiger, C 8) Rabun			Tallulah Falls, 133	Sou	×
Groveland, ● Bryan		N 14	⊙ 112e	Sou	213
Grove Level, Banks		E 7	Mayesville, 115	Sou	×
Grovetown, ● Columbia		I 12	⊙ 32a	Sou	527
Grubb, (9 miles s. of Cuthbert, P 3) Randolph			Cuthbert, 10	Sou	88
Guest, Colquitt		S 7	Autreyville, 33	Sou	×
Guild, Walker		D 1	14a	▭ Sou	11
Gum, (5 miles e. of Hampton, I 5) Henry			Hampton, 10	Sou	×
Gumbranch, (6½ miles s. of Taylors Creek, O 13) Liberty			McIntosh, 65	Sou	×
Gumlog, (8 miles n. e. of Napoleon, C 6) Towns			Sweetgum, 3	Sou	×
Gunspring, Bartow		E 3	Adairsville, 165	Sou	×
Gundee, (4½ miles s. w. of Faceville, T 4) Decatur			Faceville, 65	Sou	×
Gunns, (mail to Coleman) Randolph			10o	▭ Sou	×
Gunns Mill, (mail to Abbeville) Wilcox			112f	▭ Sou	×
Gunter, (3 miles s. of Taylor, L 6) Crawford			Byron, 10	Sou	13
Guyton, ● Effingham		M 15	⊙ 10a	Sou	500
H					
Hackbranch, Montgomery		O 10	Alley, 112	Sou	×
Haddock Station, ● Jones		K 8	32b	Sou	112
Hadley, Colquitt		K 7	Staunton, 35	▭ Sou	×
Hagan, ● Tattnall		O 12	⊙ 112e	Sou	×
Haggard, Baker					100
Hahira, Lowndes		S 8	⊙ 35b	Sou	302
Halating, (6 miles n. of Doraville, G 5) Milton			Doraville, 115	Sou	×
Halcyondale, ● Screven		M 1	⊙ 10a	Sou	477
Hale, (r. f. d. from Hartwell) Hart			Hartwell, 40	Sou	×
Hale, (mail to Fortvalley) Houston			10f	▭ Sou	×
Hales, (mail to Rising Fawn) Dade		C 1	115g	▭ Sou	×
Halfway, (3½ miles s. w. of Waboo, D 6) Lumpkin			Lula, 115	Sou	×
Hall, (mail to Bowdre) Hall		G 8	115a	▭ Sou	×
Halloca, (Chattahoochee		M 3	10r	▭ Sou	×
Halls, (P. O. name Linwood) Bartow		K 3	165a	▭ Sou	×
Halls Park, (mail to Chamblee) Dekalb			115a	▭ Sou	×
Hambyville, (3 miles n. e. of Troup Factory, K 3) Troup			Lagrange, 4, 48	Sou	43
Hamilton, ● Harris		L 3	⊙ 103	Sou	418
Handbone, (mail to Rome) Floyd			14e	Sou	×
Hamlet, Polk		F 2	115e	▭ Sou	107
Hammond, Fulton		G 4	Dunwoody, 115	Sou	×
Hampton, ● Henry		I 5	⊙ 10b	Sou	468
Hancock, (mail to McBean Depot) Burke		J 13	McBean Depot, 10	Sou	×
Handy, (4½ miles s. w. of Lodi, I 3) Coweta			Newnan, 4, 10	Sou	×
Haneyville, Houston					58
Hannah, (8 miles n. of Whitesburg, I 2) Douglas			Whitesburg, 10	Sou	×
Hansell, (mail to Meigs) Thomas			65h	▭ Sou	×
Hapeville, Fulton		H 5	⊙ 10b, 115p	Sou	430
Haralson, ● Coweta		J 4	Senoia, 10	Sou	128
Harbin, Gwinnett		G 6	Carl, 112	Sou	×
Hardage, (3½ miles w. of Marietta, G 9) Cobb			Marietta, 3, 165	Sou	×
Hardaway, (P. O. name Putne Dougherty		Q 5	⊙ 65h	Sou	107
Hardeman, (mail to Dewyrose) Elbert			115b	▭ Sou	×
Hardeman, Harris		L 2	Hamilton, 103	Sou	×
Harding, Irwin		Q 8	135		×
Hardwood, (mail to Arlington) Early			10a	▭ Sou	×
Hardys, (mail to Lizella) Bibb			48	▭ Sou	×
Hargett, Harris		L 2	Fortson, 10	▭ Sou	×
Harlem, ● Columbia		I 12	⊙ 32a	Sou	527
Harlow, (R. R. name *Hutchinge*) Laurens		M 9	170b	▭ Sou	44
Harman, (13 miles w. s. w. of Carrollton, H 2) Carroll			Carrollton, 10, 14	Sou	×
Harmony Grove, 1 bank, ● Jackson		F 8	⊙ 115a	Sou	1,454
Harp, (7 miles s. of Thad, M 3) Chattahoochee			Ochillee, 112	Sou	×
Harper, (3 miles s. e. of Bowman, F 9) Elbert			115b	▭ Sou	×
Harps, (mail to Inman) Fayette			115p	▭ Sou	×
Harps, (mail to Chickamauga) Walker			14b	▭ Sou	×
Harris, (P. O. name Cox) Dodge		N 9	115g	Sou	19
Harris, Meriwether		K 3	⊙ 10e, 48	▭ Sou	×
Harrisburg, Walker		D 1	15	▭ Sou	6
Harrison, ● Washington		L 10	⊙ 170a	Sou	322
Harrisonville, (mail to Augusta) Richmond			32a	▭ Sou	711
Hart, Elbert			Hartwell, 40	Sou	×
Hartford, Cherokee			Toonigh, 3	Sou	×
Hartley, (6 miles n. [illegible] valley, M 6) Crawford			See Atlanta		×
Hartsfield, ● Colquitt		R 6	10f	▭ Sou	×
Hartshorn, (mail to Rouse) Floyd			Moultrie, 35, 120	Sou	×
Hartwell, 2 banks, ● Hart		E 10	113f	Sou	×
Harvey, Morgan		H 7	⊙ 40	Sou	1,672
Harveys, (mail to Upatoi) Muscogee			Godfrey, 10	Sou	×
Harville, Bulloch		N 14	10i	▭ Sou	×
Haskell, (mail to Ways Station) Bryan			Groveland, 112	Sou	44
Haslett, Gwinnett		G 6	112d	▭ Sou	×
Hassler Mill, Murray		C 4	Lawrenceville, 43, 112	Sou	×
Hasty, (R. R. name *Burns Mill*) ● Ware		R 10	Ellijay, 3	Sou	×
Hat, Irwin		R 7	65e	▭ Sou	×
Hatcher Station, Quitman		P 4	Irby, 35	Sou	×
Hatchett's Creek, (mail to Douglasville) Douglas			⊙ 10h	▭ Sou	13
Hatoff, Laurens		N 10	115n	Sou	×
Hattie, (3½ miles e. of Powersville, M 5) Houston			See Dublin		10
Hawkins, (mail to Cox) Dodge			Powersville, 10	Sou	26
Hawkinsville, 2 banks, ● Pulaski		N 7	115f	Sou	×
Hayes Crossing, (P. O. Crossing) Franklin		D 8	⊙ 10b, 170b, 215, 228	Sou	2,103
Haylow, Echols		S 9	115b	Sou	×
Haynesville, (1½ miles e. of Grovania, M 6) Houston			⊙ 3d, 654	Sou	×
Haynie, (5 miles w. of Cavespring, F 1) Floyd			Ballground, 3	Sou	×
Hayston, Newton		H 6	35b, 118a	▭ Sou	×
Haywood, Chattooga		D 2	Heartsease, (2½ miles e. of Enigma, Q 8) Berrien		×
Hazlehurst, (mail to Cox) Dodge			Hebron, (12 miles s. w. of Sandersville, K 10) Washington		×
Hazlehurst, 1 bank, ● Appling		O 11	Hedrick, (1½ miles [illegible] C 2) Catoosa		×
Heathfield, (mail to Retreat) Clinch		T 10	Hedwig, (3½ miles n. w. [illegible] rarla, D 6) Lumpkin		×
Headstall, (mail to Avondale) McDuffie			Height, (5 miles s. e. of Moreland, J 5) Coweta		×
Heard, (5 miles n. e. of Perr M 7) Houston			Helena, ● Telfair	O 9	604
Hearmount, ● Elbert		F 10	Help, (5½ miles w. of Royston, F 2) Franklin		×
Heardville, (2½ miles [illegible] tower, E 5) Forsyth			*Hematite*, (mail to Cavespring) Polk		×
Hearthne, Berrien		S 8	Hemp, Fannin	C 5	×
Heartsease, (2½ miles e. of Enigma, Q 8) Berrien			Hemphill, (7 mile [illegible] H 5) Fulton		98
Hebron, (12 miles s. w. of Sandersville, K 10) Washington			Hempstead, Colquitt	S 7	[illegible]
Hedrick, (1½ [illegible] C 2) Catoosa			Henderson, Houston	M [illegible]	[illegible]
Hedwig, (3½ miles n. w. [illegible] rarla, D 6) Lumpkin			Hendricks, Upson	[illegible]	[illegible]
Height, (5 miles s. e. of Moreland, J 5) Coweta			Henley, (3 miles n. of Yellowdirt, I 2) Carroll	[illegible]	[illegible]
Helena, ● Telfair		O 9	*Henlegs*, (mail to [illegible] Chattooga	[illegible]	[illegible]
Help, (5½ miles w. of Royston, F 2) Franklin			*Henrica*, ([illegible] Dekalb	[illegible]	[illegible]
Hematite, (mail to Cavespring) Polk			Henry, (4½ miles s. [illegible] E 8) Franklin	[illegible]	[illegible]
Hemp, Fannin		C 5	*Henrys*, (mail to [illegible] Walker	[illegible]	[illegible]
Hemphill, (7 mile [illegible] H 5) Fulton			Heptizbah, ● Richmond	[illegible]	[illegible]
Hempstead, Colquitt		S 7	Hermitage, (1½ miles s. e. of Shannon, K 2) Floyd	[illegible]	[illegible]
Henderson, Houston		M [illegible]	Herndon, Burke	[illegible]	[illegible]
Hendricks, Upson		[illegible]	Herod, (5 mil[illegible] Terrell		
Henley, (3 miles n. of Yellowdirt, I 2) Carroll			Herring, Colquitt	R 6	
Henlegs, (mail to [illegible] Chattooga		[illegible]	Hershman, Screven	K 14	
Henrica, ([illegible] Dekalb		[illegible]	Hester, (5 miles w. of Roundoak, J 7) Jones		
Henry, (4½ miles s. [illegible] E 8) Franklin		[illegible]	*Hewitts*, (mail to Jones) McIntosh	Q 14	
Henrys, (mail to [illegible] Walker		[illegible]	**Hiawassee**, ● Towns	C 7	
Heptizbah, ● Richmond		[illegible]	Hichitee, (R. R. name *Manta*) Chattahoochee	N 4	
Hermitage, (1½ miles s. e. of Shannon, K 2) Floyd		[illegible]	*Hickman*, (mail to Youngs) Polk		
Herndon, Burke		[illegible]	*Hickman Junction*, (mail to Youngs) Polk		
Herod, (5 mil[illegible] Terrell			Hickoryflat, Cherokee	F 5	
Herring, Colquitt		R 6	Hickorygrove, Crawford	L 5	
Hershman, Screven		K 14	Hickory Level, (3½ miles n. e. of Shadygrove H 2) Carroll		
Hester, (5 miles w. of Roundoak, J 7) Jones			*Hickory Tree*, (mail to Belmont) Jackson		
Hewitts, (mail to Jones) McIntosh		Q 14	Hickox, (4 miles s. of Nahunta, R 13) Wayne		
Hiawassee, ● Towns		C 7	Higdons Store, (2 miles s. w. of Chestnutgap, F 4) ● Fannin		
Hichitee, (R. R. name *Manta*) Chattahoochee		N 4	Higgins, (4 miles s. e. of Unionville, J 5) Monroe		
Hickman, (mail to Youngs) Polk			Higgston, ● Montgomery	N 11	
Hickman Junction, (mail to Youngs) Polk			High, (7 miles n. e. of Menton, Ala.) Walker		
Hickoryflat, Cherokee		F 5	Highfalls, Monroe	J 6	
Hickorygrove, Crawford		L 5	*Highland Home*, (mail to Douglasville) Douglas		
Hickory Level, (3½ miles n. e. of Shadygrove H 2) Carroll			Highpoint, Walker	C 1	
Hickory Tree, (mail to Belmont) Jackson			Highsboals, ● Oconee	G 7	
Hickox, (4 miles s. of Nahunta, R 13) Wayne			Hightower, Forsyth	E 5	
Higdons Store, (2 miles s. w. of Chestnutgap, F 4) ● Fannin			Hill, Berrien	R 8	

TOWN.	COUNTY.	INDEX.	RAILWAY, or, if not on a Railroad, nearest station.	EX.	POP.
Hinson, Coffee		P 10	Hazlehurst, 115	Sou	✓
Hinton, (2⅝ miles n. e. of Ludville, E 4) Pickens			Talkingrock, 3		21
Hiram, ● Paulding		G 4	115e		105
Hise, (5 miles e. of Cedargrove, D 1) Walker					✓
Hix, Madison		F 8	Harmony Grove, 115		×
Hoboken, ● Pierce			65d		188
Hobson, Douglas					✓
Hoda, (mail to Ellijay) Johnson					×
Hogansville, 1 bank, ● Troup					893
Hogan, (P. O. name Baker)					✓
Hogg, (6 miles s. e. of Pearson, N 4) Marion			Buenavista, 10	Sou	×
Hawcubs, (mail to Buchanan) Haralson			14a	Sou	×
Holden, (7 miles s. w. of Crawfordville, H 10) Greene			Crawfordville, 32	Sou	✓
Holland, Chattooga			*Holland Sta.*, 4	Sou	13
Hollands Mills, Carroll			Whitesburg, 10	Sou	×
Holland Station, (P. O. name Kensington) Carroll			14a	Sou	
Hollis, (3 miles n. of Alto, 115) Hall			Alto, 115		
Hollis, (mail to Cave Spring) Floyd			33a		
Hollonville, ● Pike			Williamson		
Holly, Murray			Tilton, 165		
Hollysprings, ● Cherokee			36		
Hollywood, (3 miles s. of Turnerville, D 8) Habersham					
Hollywood, (mail to Allen) Richmond		13			
Holt, Irwin					
Holton, Bibb					
Holts, (mail to Leary) Dougherty		Q 4			
Holy-Jor Spur, (mail to Savannah) Chatham			10a, 112d		
Homer, ● Banks			Maysville, 115		
Homerville, ● Clinch			65f		
Honeycreek, (R. R. name Conyers) Rockdale			Conyers, 32		×
Hood, (3 miles n. w. of Choostoe, C 2) Paulding			Bluecridge, 3		×
Hooker, (mail to Waughatchie, Tenn.) Dade		B	56	Sou	×
Hooks Crossing, (mail to Garfield) Emanuel			54a	Sou	×
Hooper, Haralson				Sou	×
Hope, (4⅛ miles e. of Williamson, J 5) Pike			Williamson, 115	Sou	×
Hopeland, (3 miles w. of Mountain Scene, C 7) Towns			Tallulah Falls, 133	Sou	×
Hopewell, (5½ miles s. of Ridge, C 3) Whitfield			Dalton, 115, 165	Sou	×
Horace, (2 miles n. of C. H 2) Carroll			Carrollton		×
Horkan, (Colquit)			Obe, 120		×
Horne, (mail to Moultrie) Colquit			120a, c		×
Horne, (10 miles n. w. of Russellville, K 6) Monroe			Yatesville, 44, 115		
Horns Crossroads, Miller			Donalsonville, 65		
Hortense, Wayne					
Horton, (mail to Milan) Dodge					
Hoschton, ● Jackson					90
Hothouse, Fannin					
Houses, (mail to Winder) Jackson					×
Houston, Heard					×
Houston Spur (mail to Pooler) Chatham					×
Howard, ● Lumpkin				Sou	109
Howell, Echols					×
Howell, (mail to M[illegible])					×
Howellton, (mail to Dallas) Paulding			115e	Sou	×
Hoyle, (2 miles n. of Lawrenceville, G 5) Gwinnett				Sou	×
Hoys, (mail to Blackwells) Cobb			6		×
Hub, Thomas		S 5	Cairo, 65	Sou	×
Hubbardsville, (3 miles n. w. of Hightower, F 5) Dawson			Ballground,		×
Hubert, (R. R. name *Woodbury*) Burke					×
Huching, (R. R. name *Hatchings*; 3 miles n. of Stephens, H 8) Oglethorpe			33e	Sou	×
Huckabee, Harris			Cataula, 10	Sou	×
Huckabees Spur (mail to Jones) Jones					×
Hudson, (r. f. d. from Sandersville)			Tennille, 10	Sou	76
Hudson, (P. O. name McIntosh) McIntosh		Q 5			
Huff, Gwinnett		F 8			×
Huffaker, (mail to Shorter) Floyd					×
Huggins, (P. O. name Crosland) Coweta					×
Hughes, Murray		C 3			25
Huguenin, (mail to Cobb) Dooly		O 6			×
Huguenot, (2½ miles s. of Overton, G 10) ● Elbert					×
Hull, (P. O. name Dow) Oconee					×
Hulett, (3 miles s. e. of Sandhill, H 3) Carroll			Carrollton, 10, 14	Sou	×
Hulmeville, Elbert		F 10	Elberton, 112, 115	Sou	20
Humber, (6 miles [illegible] O 3) Stewart			Lumpkin, 112	Sou	4
Humphadds, (mail to [illegible] Thomas		S 6	184	Sou	×
Humphries Park, (mail to Chambers) Dekalb					×
Humphreys, Clinch			35f		×
Hunt, Towns			Sweetgum, 3		×
Huntington, Sumter			112f, g		19
Hunts, (P. O. name Linchburg) Putnam			10		×
Huntsville, Paulding			Dallas, 115		25
Huron, Putnam			Eatonton, 10		30
Hurryhill, (mail to Stillmore) Emanuel		M			×
Hurst, (4⅝ miles e. of Morganton, C 5) Fannin					×
Hush, Gwinnett					×
Hustle, (4⅛ miles n. of Bronwood, O 4) Terrell			Bronwood, 10	Sou	11
Hustler, (mail to Calhoun) Gwinnett			Auburn, 112		×
Hutchings, (P. O. name Harlow) Mitchell		M	120b	Sou	
Hutchinson Island, (mail to Savannah) Chatham		O 16	112d		
Huxford, Coffee		R 10	6		
Hyacinth, Wilcox			Abbeville		
Hybert, Clinch		S 11	Homerville, 65		
Hyde, (9 miles n. of Washington, H 10) Wilkes					
I					
Ice, Pierce				Sou	×
Idavesper, [illegible]					×
Ila, Madison			Nicholson,		99
Iodha, (P. O. name Lawton) Irwin					×
Ivy, [illegible] Walton					×
Ladson, [illegible]					521
Iuka, (7 miles w. of Jesup, F 13) Wayne					×
Ingleside, Dekalb		H			×
Inglewood, (5½ miles n. w. of [illegible])					×
Ingold, (6 miles n. of Oglethorpe, N 8) Macon					
Inlet Club, (mail to [illegible] ham)					
Inman, ● Fayette					
Inman Park [illegible] Fulton				Sou	
Invernes, [illegible] O 15) ● McIntosh			Ridgeville, 23	Sou	
Irwood, (mail to Meridian) McIntosh					
Irwood, (8 miles s. of Milan, O 9) Telfair			Milan, 61, 112	Sou	×
Ione, (mail to Adlai) Thomas		S 6	33a	Sou	×
Ionia, (3½ miles n. of Bowens Mill, O 8) Wilcox			Bowens Mill, 112	Sou	×
Ira, (mail to Ellaville) Montgomery			Mount Vernon, 112, 216, 232	Sou	×
Irskelly, (2 miles e. of Mount Nebo) Schley			Ellaville		0
Irby, (R. R. name *Cyclonela*) Irwin		Q			
Irene, (6 miles n. of Warthen, J 10) Washington			Warthen, 110	Sou	
Irle, Bulloch		N 14	Ivanhoe, 78		
Iron City, ● Decatur			65g		
Ironrock, Franklin			Lavonia, 115		
Irwinton, ● Wilkinson			McIntyre, 10		2
Irwinville, ● Irwin					
Irwinville Junction, (mail to Worth) Wilcox			35g		
Isaac, Irwin			Sta.		
Isabella, ● Worth		Q	Sylvester,		
Isle of Hope, Chatham			18, 75		
Isom, (6½ miles s. e. of Talloka, S 7) Brooks			Morven, 118		
Ithica, (4 miles s. of Villarica, H 2) Carroll			Villarica, 115	Sou	
Iiley, (2½ miles of Bigcreek, F 5) Fannin			Suwanee, 43, 115		
Ivelle, (mail to Lovett) Laurens			Dublin		
Ivanhoe, Bulloch		N 14			
Ivey, Wilkinson					
Ivy Log, Union			Swofford	Sou	
J					
Jackson, 1 bank, ● Butts		I 6	115	Sou	1,487
Jackson Crossing, (mail to Waco) Haralson				Sou	
Jacksonville, ● Telfair		P 9	215, 228		125
Jake, (5 miles s. w. of Waco, H 2) Carroll					✓
Jakin, ● Early		S 2			267
Jamaica, Glynn		R 11			✓
Jamieson, ● Jones					188
Jamestown, Chattahoochee					✓
[illegible] (mail to Waycross)					
[illegible]		R 11			✓
Japanese, (5 miles n. w. of Brantley, M 4) Marion			Buenavista, 10		✓
Jarrells, (mail to Exley) Chatham			112		✓
Jarrett, (8 miles n. e. of Bellmont, F 7) Hall			Bellmont		✓
Jasper, ● [illegible]					359
Jay, (4 miles n. e. of Harville, N 14) Bulloch			Groveland, 112	Sou	✓
Jay, (mail to Dahlonega) Lumpkin					×
Jeff, (11 miles n. w. of Arlington, Q 3) ● Clay			Arlington, 10		15
Jefferson, 1 bank, ● Jackson		F 7	32g		726
Jefferson Sta., (mail to Woodbine) Camden		S 13	Woodbine, 112, 238		
Jeffersonville, ● Twiggs		L 8	46a		268
[illegible] (P. O. name Evens) Colquitt		I 5			255
Jennie, (6 miles n. of Gregory, O 13) Tattnall					✓
Jeptha, (4 miles n. of Paoli, F 9) Madison			Comer, 112	Sou	×
Jerome, (2½ miles e. of Military, M 14) Bulloch			Egypt, 10	Sou	✓
Jersey, (5 miles s. e. of Walnut-grove, H 7) ● Walton			Whitney, 32		109
Jerusalem, Pickens		E 4	Jasper, 3		×
Jesser, Union		C 6	Mineralbluff, 3		×
Jester, (R. R. name *Randalls*) Stewart					✓
Jesup, 1 bank, ● Wayne		P 13	65b, 115		805
Jewells, ● Hancock		I 10	Mayfield,		485
Jewellville, Banks		E 8	Alto, 115		22
Jimps, Bulloch		M 14	Statesboro		×
Jinks, Gwinnett					×
Jockey, (4 miles w. of Nelson, E 5) Pickens					×
Joe, (6 miles [illegible] of Orange, F 5) Cherokee			Canton, 3		×
Joel, Carroll		I 2	Carrollton, 10		
John, (3½ miles n. w. of Cabanis, J 6) Monroe			Berner, 115	Sou	
Johnson, (5 miles w. of Calvary, T 4) Decatur			Whigham, 65	Sou	
Johnson, (P. O. name Danforth) [illegible]		K 10	10a	Sou	
Johnsonville, [illegible]		P 11	115g		
Johnston Station, (R. R. name *Liberty City*) ● Liberty					
Johnstonville, (2 miles [illegible] Boggansville, J 5) Monroe					
Johnston, Dawson					
Jolly, Pike					
Jones, (mail to Pecan) Clay					
Jones, McIntosh					
Jones, (mail to Cedartown) Polk					
Jonesboro, ● Clayton					
Jones Mills, Meriwether					
Jonesville, McIntosh		P 14	Hewett, 112		
Jordan, Camden			Tharin, 238		
Jordans Crossing, [illegible] edgeville) Baldwin					
Jordans Store, (mail to Neal) Pike		K 4	Neal, 115	Sou	
Jordanville, (r. f. d. from American) Sumter			Americus, 10, 112	Sou	
Joseph, (mail to Atlanta) Fulton		H 4	See Atlanta		
Josephine, (mail to Jakin) Early			6g		
Josey, Jefferson		K 11	Bartow, 10		
Josh, Bulloch		M 1	Stillmore, 10, 54, 125		
Josselyn, (mail to Liberty) Liberty					
Judson, (2 miles n. e. of Rockspring, C 2) ● Catoosa					
Julia, (5 miles n. of M[illegible] I 5) Henry			McDonough, 115		
Juliette, ● Monroe		J 6	113f		
Julyes, (4 miles n. w. of Harrison, L 10) Washington					
Junction, (mail to [illegible] Dougherty					
Junction, (mail to Dupont) Clinch					
Juniper, ● Talbot					
Juniper Station, (mail to Juniper) Macon					
Juno, Dawson			D. Jasper, 3		
K					
Kalamazoo, (mail to Moultrie) Colquitt					×
Ka[illegible]			Summerville		25
Kathleen, ● Houston		M 7	35d		33
Kedron, Coweta		I 4	Sharpsburg,		75
Keene, (mail to Brewton) Tattnall		M			✓
Ke[illegible]					54
Keithsburg, (5 mi[illegible] ton, F 4) Cherokee					×
Keller, (8 miles e. of Wa[illegible] tion, O 15) Bryan					89
Kelly, Jasper					13
Kelton, (mail to Buchanan) Haralson					×
Kelpen, (5 miles n. of Woodstock, F 4) Cherokee			Woodstock, 3		
Kelvin, Worth		Q 7	Poulan, 65		
Kemp, Emanuel		M 11	Swainsboro		
Kendrick Siding, [illegible] point) Walker					
Kenna, (4½ miles s. w. of Double Branches, H 12) Lincoln					
Kennesaw, Cobb					
Kensington, ● Walker					
Kenwood, Fayette					
Kendle, (4 miles n. of Hendrick, K 4) Upson					
Kerns, (5 miles [illegible] N 6) Dooly					
Kerns Station, (mail to Findlay) Dooly					
Kestler, (4½ miles [illegible] cus, R 3) Early			Arlington, 10, 84		
Kewanee, (4 mil[illegible] M 9) Laurens			Dudly, 46		
Keys, ● Brooks		T 7	Pelcock, 31, 6		
Keys Old Mill, (mail to [illegible] town) Emanuel		M			
Keysville, ● Burke					
Kibbee, (5 miles s. e. of L[illegible] N 10) Montgomery				Sou	
Kilburn, Emanuel					
Kilkarney, (6 miles n. e [illegible] N 2) Early					
Kilkenny, (mail to Pecan) Clay					
Kimball, (mail to Garnett) [illegible]					
Kincaid, (R. R. name *Holland Station*, 3 miles s. e. of Talladega, E 2) Chattooga					
Kinchafoonee (mail to Curran) Macon		N			×
Kinderlou, (mail to Valdosta) Lowndes			65f		×
[illegible] Newton					
Kingsbor [illegible] Harris					×
Kingsland, ● [illegible]					×
Kingston, ● Bartow					512
Kingsville, (9 miles s. [illegible] ville, J 7) Jones			Berner, 115		×
Kingwood, (2 mil[illegible] trie, R 6) Colquitt			Moultrie, 33, 120		×
Kinkee, Columbia		H 12	Parnell, 11		×
Kipling, (3 miles n. w. of Hatcher Station, D 2) Quitman					×
Kirkland, ● Coffee					77
Kirkwood, ● Dekalb					699
Kiserville, Jasper					×
Kissemer, ● Irwin					×
Kite, (4½ miles n. [illegible] tree, L 11) Johnson					156
Kittrells, Johnson					26
Klondike, Dekalb		H			×
Klondike, (mail to Belmont) Hall					×
Knibben, (r. f. d. from Shellman) Randolph			Shellman,		×
Knob, (3 miles s. e. of Panola, H 5) Henry			Stockbridge, 115	Sou	×
Knotts, (mail to Fort McPherson) Fulton					×
Knoxville, ● [illegible]					300
Koger, (3 miles w. of Grov[illegible] I 12) Columbia			Groveton, 32		×
Kolb, (mail to Waterman) Co[illegible]			Marietta, 3, 165		×
Kolb Gem, (mail to Rockyford) Screven					×
Kramer, Wilcox					27
Kyle, Fannin					×
L					
Laboon, (4 miles w of Highshoals, G 7) Walton			Bishop, 10	Sou	
Lacey, (14 miles w. of Jones, P 14) McIntosh					
Lacoste, Berrien					
Lacross, [illegible]					
Lafayette, ● [illegible]					
Laff, (7 miles s. e. of Pike, O 11) T[illegible]mill			Lyons, 112		
Lagoon, (6 miles e. of Leary, Q 4) Calhoun			Leary, 10		
Lagrange, 2 banks, ● Troup		J 2	4, 48		
[illegible] (mail to Joel) Cass					
Lakepark, ● Lowndes					
Lakeside, (5 miles s [illegible] I 12) Richmond					×
Lake Station, (mail to Pideock) Brooks					
Lamars Mill, L[illegible]					
Lambert, (1 mile w [illegible] P 11) ● Liberty					×
Lambs, (mail to Reeshu[illegible]					
Lamont, (5 miles s. e. of [illegible] K 5) Monroe					
L[illegible] Marion			Geneva, 10		
Land, (4 miles n. w. of The Glades, E 7) Hall			Lula, 58, 115		
Landers, (3 miles s. e. of Agate, F 1) Floyd			115a		
Landrum, (3 miles e. of Belmont, F 6) Dawson			Ineville, 32, 115		
Lane, (3½ miles [illegible] of High Tower, E 5) Forsyth			Ballground, 3		
Langtry, ● Emanuel		L 11	Summertown, 32		
Lanham, (4 miles n. of Daisy, N 13) Bulloch			Daisy, 112		
Lanier, Bryan		N 14			
Langhorne, (2 miles [illegible] of Red Clay			Brockay, 115		
Larede [illegible]			Ballground, 3		
Larkin, (3 miles n. e. of Pearge, F 8) Madison			Nicholson, 58	Sou	
[illegible] mail to Villa Rica) Carroll			115a		
		M 12	Portal, 30		
Lath, (mail to Elmwood) Dooly			624		
Latham, Haralson			Buchanan, 14		
Laura, (5 miles [illegible] of Bainsville Co.) Union					
Laurel, (6 miles s. of Dawson ville, E 5) Dawson			Flowery Branch, 115		
Laurens Hill, Laurens			Dublin, 46		
Lavender, Floyd					
Lavilla, (5 miles s. [illegible]			Byron, 10		
Lavonia, 1 bank, ● Franklin		E 9	115b		
Lawrenceville, 1 bank, ● Gwinnett					
Lawson, Cobb					
Lawtonville, ● Burke					
Lax, Coffee					
Lazzoretto, (mail to Savannah) Chatham					
[illegible] creek, D 10 [illegible]			Alto, 115		
Leah, (6 miles w. of Eubanks, H 2) Columbia			Parnell, 11		
[illegible] on, Newton					
●					
Leatherwood					
Leatherwood, (3 miles D 8) Habersham					
Leb, Thomas					
Lenation, (3 miles e F 4) Milton					
Leepops, (4½ mile Mill, M 6) Crawford					
Leesburg, ● Lee					
Legnin, Newton					
Leighton, ● Coffee					
Leliaton, (R. R. name *Mile Post*) ● Coffee					
Lenard, (5 miles e. F 4) Cobb			Blackwells, 3		
Lenas, Liberty			Morrison, 112		
Leney, Floyd					
Leno, (mail to Young Harris) [illegible]					
Lenox, ● Berrien					
Lenox, (mail to Oakdale) Cobb					
Le[illegible]					
Leoron, (6⅝ miles I 11) Columbia			Harlem, 32		
Leroy, Appling		P 14	Surrency, 115		
Leslie, (2 mil[illegible] O 5) ● Sumter					
Lester, (4 miles s. of Fairburn, H 4) Campbell			Fairburn, 4		
Leverett, Lincoln		G 11	Washington		
Leverette, (P. O. Webster					
Lewis, Macon			Oglethorpe, 10		
Lewisdon, Wilkinson		S 5	10a		
Lexington, 1 bank, ● Oglethorpe					
Lexsy, (R. R. name *Pineywood*) Emanuel					
Liberty, Colquitt					
Liberty City, (P. O. [illegible]					
Liberty [illegible]					
Licbig, Gilmer			Ellijay		
[illegible]			Kibe, 140		
		K 4	Meansville		
R 5) Miller			Edgeredo, 6	Sou	
Lightfoot, (7 miles n. of Toomsboro, L 9) Wilkinson			Toomsboro, 10	Sou	
Ligon, (4½ miles [illegible] of Chulio, F 2) Barton			Kingston, 165		
Lilac, Carroll			Carrollton, 10, 14		
Lilburn, Gwinnett		G 6			
Lillypond, Gordon		E 3			
Limerick, (4 miles n. of Arcadia, O 14) ● Liberty					
Limesink, Decatur		S 7	Whigham		
Lina, (7 miles H 9) Wilkes			Washington, 32	Sou	
Linchburg, (R. R. name *Hicks*, 6 miles w. of Eatonton, L 8) Putnam					
[illegible]					
[illegible] Stewart					
[illegible] ville, (mail to Atlanta) Fulton					
Linton, Hancock					107
Linwood, (R. R. Bartow					
Lisbon, (4 miles [illegible] G 11) Lincoln					44
Lisbona, (mail to Sevier) Wilcox					
Lithia Springs, ● Douglas					30
Littonia, ● Dekalb					20
Little, (5 miles s. e. of Culverton J 10) Hancock			Culverton, 32	Sou	×
Littlecreek, (mail to Fullwood Springs) Haralson		G 1	Felton, 14	Sou	×
Little River, (mail to Washington) [illegible]					×
Little Tallapoosa, (mail to McPherson) Paulding			115c	Sou	×
Livingston, F[illegible]					×
Lizella, Bibb					224
Lizzie, (5½ mile [illegible] H 4) Cobb			Austell, 78, 115		22
Lloyd, Dooly		O 7	112f		×
Lockett, (2 miles n. e. of Trion Factory, D 2) Chattooga			Trion Factory, 14		×
Lockett, (mail to Walker Station) Dougherty			10a	Sou	35
Lockhart, (4½ miles s. e. of Double Branches, H 12) Lincoln			Parnell, 11	Sou	×
Loco, (5½ miles s. e. of Lincolnton, G 11) Lincoln			Washington, 3		42
Locustgrove, ● Henry		I 5	11		21
Lodge, Habersham		P 8	135		255
Lodrick, (r. f. d. from Shellman, 10, Randolph		P 4	Shellman, 10	Sou	×
Loftin, (5 miles n. w. of Rockato, C 2) Hearn			Whitesburg, 10		144
Log, (mail to Crosland) Colquitt		R 7	120b		×
Logan, (3 miles n. w. of Keith, C 2) Catoosa					42
Loganville, ● Walton					16
Lois, Berrien			Heartpine, 35, 118		432
Lollie, (8 miles s. e. of Condor M 10) Lauren			Condor, 170		×
Ga. 6					29

Sou., Southern Ex.

TOWN.	COUNTY.	INDEX.	RAILWAY, or, if not on a Railroad, nearest station.	EX.	POP.
Lon, Bulloch		M 12	Stillmore, 10, 54, 125	Sou	×
Loneoak (4½ miles s. of Grantville, J 3)	Meriwether		Grantville, 4	Sou	218
Long, (mail to Fish)	Polk		Gubbettville, 4	Sou	91
Long Branch, (5½ miles s. of Groveland, N 14)	Tattnall		Groveland, 112	Sou	
Longcane, Troup		K 2	4, 115	Sou	
Longpond, (4 miles s. of Hacks branch, O 11)	Montgomery		Alley, 11	Sou	
Longstreet, Pulaski		N 8	11	Sou	28
Longview, (mail to Cox)	Dodge			Sou	
Lorane, (R. R. name *Mims*) Bibb		K 6		Sou	
Lost Mountain, Cobb		G 3		Sou	
Lost Mountain, (mail to Downing)					
Lota, (5 miles s. w. of Boston, T 6)	Thomas		65f	Sou	
Lothair, ●	Montgomery	M 20	Mount Vernon, 112, 216, 232	Sou	194
Loudberg, (7 miles s. of Washington, H 10)	Wilkes		Washington, 32	Sou	19
Loudsville, White		D	Cornelia, 115, 123	Sou	
Loughridge, Mattox			Varnells Station, 115	Sou	
Louise, Troup				Sou	
Louisville, 1 bank, ●	Jefferson				400
Lovejoy Station, ●	Clayton			Sou	5
Lovejoy, ●	Troup		LaGrange, 4, 85		21
Lovett, ●	Laurens	M	31, 170a	Sou	1
Lowe, (6 miles e. of Hawkinsville, N 5)	Macon		Elaville, 10	Sou	×
Lowell,	Carroll		Whitesburg, 10	Sou	15
Lowry,	Twiggs			Sou	×
Lowther, (mail to McDonald's Mill)	Coffee	Q 10	5		×
Lucas Siding, (mail to Macon) Bibb			115g	Sou	×
Lucile, (7 miles s. of Newington, R 2)	Miller		Hilton Station, 10	Sou	9
Lucille, (mail to Bainbridge)	Decatur				
Luckie, (mail to Empire) Pulaski		N 7	176b		×
Lucky, Haralson			Temple		×
Ludovic, (2½ miles n. w. of Arlen, N 14) Bulloch			Hubert, 78		×
Ludville, Pickens			Talkingrock, 5	Sou	54
Luella, ● Henry			115e	Sou	18
Luke, (8 miles s. of Ashley, P 8)	Wilcox		Ivanhoe	Sou	×
Lukes, (mail to Blakely) Early				Sou	×
Lumber, ● Hancock				Sou	217
Lula Lake, (mail to Eagleciff) Walker				Sou	
Lulaton, ● Wayne		R 13		Sou	
Lulerville, (P. O. name Martinez) Richmond		H 12		Sou	56
Lullaville, ● Wilcox		P 8		Sou	116
Lumber City, ● Telfair		O 10	5, 125	Sou	471
Lumberton, (mail to Hilton) Worth		Q 7		Sou	
Lumpkin, 1 bank, ● Stewart				Sou	1,147
Lupont, (4½ miles e. of Egypt, M 15) Effingham			Egypt, 10	Sou	×
Lusk, Fannin			Blueridge, 3	Sou	
Luther, Warren			Dearing, 33	Sou	73
Luthersville, ● Meriwether			Grantville, 4	Sou	209
Luxomni, (1½ miles s. of Beiseshire, G 5)	Gwinnett			Sou	18
Luz, (r. f. d. from McDonough) Henry			McDonough, 115	Sou	
Lyerly, ●	Chattooga	E 1	14a, c	Sou	234
Lynch, (3 miles n. of Nacoochee, D 7)	White		Clarkesville, 133	Sou	
Lynchville, (7 miles n. w. of Crawfordville, J 10)	Taliaferro		Crawfordville, 32	Sou	20
Lynn, (R. R. name *Danton*; 2 miles w. of Collins, N 12)	Tattnall			Sou	
Lynne, (mail to Edorendo)	Decatur	S 3	34	Sou	
Lyons, ●	Tattnall	N 11	112e	Sou	734
Lytle, (R. R. name *Battlefield*)	Walker			Sou	6

M

TOWN.	COUNTY.	INDEX.	RAILWAY, or, if not on a Railroad, nearest station.	EX.	POP.
McArthur, Montgomery		O 11	Lumber City, 115	Sou	
McBean Depot, Richmond		H 12	16	Sou	73
McCalla, (mail to Atlanta) Fulton			9b	Sou	×
McCants, (6 miles n. e. of Eulonia, Q 15) McIntosh			Eulonia, 2	Sou	×
McCarty, (8 miles s. of Oconee, K 10) Johnson			Oconee, 10	Sou	×
McCollum, (R. R. name *Coweta*) Coweta		I 8		Sou	×
McConnell,	Clarke			Sou	26
McConnellsville, (mail to Sharpe) Walker				Sou	×
McCools, (mail to Fort McPherson) Fulton			10b	Sou	×
McCord, (6½ miles s. of Leathewood) Lincoln		I 13	Parnell, 11	Sou	×
McCutchen, (2 miles n. e. of Gordon Springs, D 2) Whitfield			Tunnelhill, 165	Sou	×
McDaniel, (10 miles w. of Talkingrock, D 4) Pickens			Talkingrock, 3	Sou	×
McDaniels, (P. O. name McHenry) Gordon		E		Sou	17
McDew, Coffee		P 16		Sou	×
McDonalds Mill, ●	Coffee			Sou	76
McDonough, 1 bank, ●	Henry	I 5		Sou	683
McEvoy, (r. f. d. from Macon; R. R. name *Bellevue*) Bibb		K 7	10b	Sou	×
McFarland, (mail to Stilesboro) Bartow				Sou	×
McGregor, (R. R. name *Rogers Mill*; 4 miles w. of Higgston, N 11)	Montgomery			Sou	
McGriff, (mail to Cooley) Pulaski		M 8	115a	Sou	
McHenry, (R. R. name *McDaniels*) Gordon				Sou	17
McIntosh, ●	Liberty		65b	Sou	262
McIntyre, ●	Wilkes		30	Sou	44
McKee, (3½ miles n. of Dawsonville, E 5)	Dawson		Jasper, 3	Sou	×
McKibben, (4 miles n. of Brushy, J 5)	Butts		Jenkinsburg, 115	Sou	
McLemore, (5 miles w. of Harrisburg, D 1)	Walker		Harrisburg, 15	Sou	
McLeod, Emanuel		M 11	125a	Sou	
McNeills, Charlton		I 2	Monaco	Sou	
McPherson, (P. O. name Fort McPherson) Fulton		H 4	10b	Sou	
McPherson, Paulding				Sou	
McQueens, (mail to Savannah) Chatham			10a	Sou	
McRae, 1 bank, ● Telfair			32, 117	Sou	1,[illegible]
McTaeville, (3 miles n. of Concord, Fla.) Decatur			Climax, 65	Sou	
McWhorter, (6 miles n. of Emily, I 3) Douglas			Banning, 10	Sou	
Mabel, (12 miles e. of Waverly, R. 14) Camden			Waverly, 112	Sou	
Mableton, ● Cobb		G 4	115e	Sou	128
Mabry, (2 miles s. w. of Roopville, I 2) Carroll			Carrollton, 10, 14	Sou	
Macedonia, (6 miles n. e. of Equitt, R 3) Miller			Arlington, 10	Sou	
Macco, Emanuel		L 1	Garfield, 54	Sou	
Machen, ● Jasper		I	10d, e	Sou	21
Macon, 12 banks, ● Bibb		K 5	10a, b, e, h, 48, 115f, g	Sou	9,252
Macon Junction, (mail to Macon) Bibb			10b, h	Sou	
Macon & Atlantic Junction, (mail to Macon) Bibb			10a	Sou	×
Macon & Northern Junction, (mail to Macon) Bibb			46a	Sou	×
Macopin, (3½ miles s. w. of Yorkville, G 2) Paulding			McPherson, 115	Sou	×
Maddox, Coffee		P 1	Hazlehurst, 115	Sou	×
Maddox, (mail to Americus) Sumter				Sou	×
Madison, 2 banks, ● Morgan		H			992
Madison Springs, Montgomery					×
Magdalena, Meriwether		K 4		Sou	×
Maggie, (3 miles s. of Hawkinsville, J 4) Pike				Sou	×
Magnet, (2 miles n. of Cora, I 1) Rockdale			Almon, 32	Sou	×
Magnolia, ● Mitchell		R 2	Camilla, 4	Sou	10
Magroders, (mail to Cameron) Meriwether			9b	Sou	×
Mahala, (5 miles s. w. of Buford, F 6) Gwinnett			Buford, 4	Sou	×
Mahers Quarry, (mail to Tunis) Henry			115e	Sou	×
Malbone, (3½ miles n. e. of Euharlee, F 3)	Bartow		Stilesboro, 26	Sou	×
Malden Branch, Bryan		N 14	112e	Sou	×
Malinda, Jackson		F 7	Winder, 32, 112	Sou	×
Mallory, (mail to Albany) Dougherty				Sou	×
Mallory, (7 miles n. of Madison, H 7) Morgan			Madison, 10, 32	Sou	28
Mallorysville, Wilcox		G 10	Washington, 32	Sou	×
Malmaison, (2 miles n. w. of Lynchburg, C 2) Catoosa			Tunnelhill, 165	Sou	×
Manassas, ● Tattnall		N 1	112	Sou	121
Mandeville, Carroll		H 2	17	Sou	28
Manila, (mail to Leary) Calhoun			10a	Sou	×
Manila, (8 miles s. of Forsyth, K 8) Monroe			Forsyth, 10	Sou	
Manila, (mail to Barnesville) Pike			10f	Sou	
Manor, ● Ware		R 10	15f	Sou	1[illegible]
Mansfield, Newton		H 6	10d	Sou	76
Manta, (P. O. name Hichitee) Chattahoochee		H 4	112a	Sou	
Mapleford, (mail to Moultrie) Colquitt		R 6	38g	Sou	×
Maples, (mail to Lavender)	Floyd		14a	Sou	×
Marble, Colquitt		R 6	33a	Sou	112
Marblehill, (2½ miles e. of Tate, E 4) Pickens			Tate		×
Marchman, Brooks			18		×
Marcus, ● Jackson			Mulberry, 32		24
Margie, (5 miles s. e. of Floydsprings, E 2) Floyd			Plainville, 115	Sou	×
Margret, (4 miles s. e. of Skeinah,					
Marietta, 2 banks, ● Cobb		G 4	3b, 165a		446
Marlow, ● Effingham		N 15	10a		177
Mars, Lowndes					×
Marsh, (mail to Estelle) Walker			15		
Marshallville, 1 bank, ● Macon		M 6		Sou	879
Marsh Siding, (mail to Shaw) Walker					×
Martin, ● Franklin		D 9		Sou	160
Martindale, Walker		D 1		Sou	33
Martinez, (R. R. name *Martinez*) Richmond		H			56
Mary, (mail to Cooleemee) Bartow			10		
Mary, (mail to Cooleemee) Bartow		S 6	134		
Mason, (5½ miles w. of Jones, J 2) Heard			Hogansville, 4	Sou	
Massee, (6½ miles n. e. of Adel, R 5) Cook			Adel	Sou	
Massey, (mail to Columbus) Muscogee					×
Massey, (mail to Odum) Wayne				Sou	×
Masseys, (mail to Eagleciff) Walker					×
Masseys Lane, (mail to Fortvalley) Houston			10b	Sou	×
Mat, (5 miles e. of Hightower, E 5) Forsyth			Ballground, 3	Sou	×
Matlock, Tattnall		O 13	Reidsville, 112, 228		×
Matthews, ● Jefferson		J 12	115a		54
Mattie, Pulaski					22
Maud, (3½ miles w. of Benhill, H 1) Campbell			Eastpoint, 4, 10		×
Mauda, (mail to Sparta) Hancock		J 6		Sou	×
Maulding Mills, Hall		F 7			19
Maxey, (mail to Wilcox) Laurens					
Max, (R. R. name Pascal) Talbot			Pascal, 9, 132		
Maxade, (3 miles s. w. of Oglethorpe, N 6) Macon					×
Maxeys, ● Oglethorpe		H		Sou	242
Maxwell, ● Jasper		I 5	Machen	Sou	28
Maxwell, (mail to Wilcox) Macon			10b	Sou	×
Maxwell, (mail to Charlton) Charlton					×
Maxwellton, (mail to Astor) Johnston			9b	Sou	×
Maxwellton, (R. R. name Astor) Johnston			Astor, 10	Sou	×
May, Montgomery			Higgston, 112	Sou	×
May Bluff, (mail to Sherly) Camden		S 13	28		×
Mayday, Echols			Hilliard, 7, 15	Sou	×
Mayfield, ● Hancock				Sou	62
Mayhaw, Miller		R 3	Donalsonville, 65	Sou	13
Maynard, (mail to Bayonet) Meriwether					×
Mayport, Glynn		K 6	Bolingbroke, 10	Sou	×
Maysle, (3½ miles e. of Hazlehurst, O 11) Appling			Hazlehurst, 1	Sou	×
Maysville, 1 bank, ● Banks		I 7	115a	Sou	453
Mayview, (4½ miles e. of Warthen, J 10) Washington			Warthen, 115	Sou	
Mazeppa, (mail to Suwanee) Milton		F 5	Suwanee, 43, 115	Sou	
Meadow, (4 miles s. e. of Duluth, G 5) Gwinnett			Duluth, 115	Sou	
Meadows, (P. O. name Spann) Johnson		L 10	170a	Sou	
Meansville, ● Pike		K 5	115p	Sou	
Mecca, (8 miles n. w. of Fairburn, H 4) Campbell			Fairburn, 4	Sou	
Mechanicsville, Jasper		I 7	Monticello, 10	Sou	28
Mechanicsville, (mail to Hoke) Gwinnett				Sou	
Media, Putnam		I 8	10d	Sou	17
Medders, Appling		P		Sou	×
Meeks, Johnson		I			×
Megahee, (2½ miles s. of Hoke) Douglas			Hoke	Sou	×
Meigs, ● Thomas				Sou	617
Meinhard, Chatham				Sou	×
Meldrim, ● Effingham		N 14	10d, 125	Sou	88
Melley, Johnson		L 10	Wrightsville, 170	Sou	×
Melrose, ● Lowndes		T 9	35b	Sou	×
Melson, (4 miles s. w. of Livingston, F 1) Floyd			221, 250		×
Melton, (mail to Dawson) Torrell		P 5	10b	Sou	×
Melton, (5 miles s. w. of Monroe H 1) Walton			Monroe		×
Melville, (2 miles e. of Jerusalem, E 4) Pickens			Jasper		×
Menlo, ● Chattooga		E 1	15		25
Mercer, Worth		P 6	*Isabella Sta.*,		×
Meridian, (R. R. name *Hudson*) McIntosh		Q 15	23a		×
Meriweather, Baldwin		J 8	10d	S	108
Merrill, (mail to Franklin) Heard		I 2	Hogansville, 4	Sou	×
Merrillville, Thomas		S 6	134	Sou	×
Merritt, Emanuel		L 12	Summertown, 52		×
Mersion, Pierce		Q 12	63		×
Mescua, ● Warren		I 10	32a	Sou	14
Metasville, (4 miles s. of Danburg, H 10) Wilkes			Washington, 32	Sou	
Metcalf, ● Thomas		I 6	65b	Sou	59
Metter, (3½ miles n. of Dover, M 12) Bulloch					×
Mica, Cherokee		I			×
Middendorf, (mail to Pocotaligo) Chatham					×
Middlebrook, (mail to Hebron) Lumpkin			48		×
Middlebrook, (mail to Barnesville) Pike				Sou	×
Middleton, ● Effingham		I	125a	Sou	75
Middletons, (mail to Walthourville) Liberty		P 4		Sou	×
Midget, (3½ miles w. of Warmsprings, K 3) Meriwether			Warmsprings, 115	Sou	×
Midland, Muscogee				Sou	25
Midriver, (4 miles w. of Owens Ferry, S 13) Camden			Owens Ferry, 238		
Midville, ● Burke		L 12	10a, 52		
Midway, (3½ miles n. w. of Jones Mills, J 2) Meriwether			Greenville, 103	Sou	
Mike, (9½ miles n. e. of Georgetown, O 2) Quitman			See Georgetown		
Milan, ● Telfair		O 9	61, 112f	Sou	208
Mildred, (6 miles s. of Crawfordville, H 10) Taliaferro			Crawfordville, 32	Sou	×
Milford, ● Baker		Q 4	Leary, 10	Sou	1
Milledgeville, 2 banks, ● Baldwin					
Milleu, 1 bank, ● Screven					
Millhaven, Screven		K 7	Mimosa, 3		
Millican, (3 miles s. of Kingston,					
Milray, Bulloch		M 14	Eastpoint, 10		
Mills, (3 miles n. of Beaverdale, C 3) Whitfield			Varnells Station, 115	Sou	×
Milstone, (mail to Carlton) Oglethorpe		G 10	Carlton, 112	Sou	
Miltown, ● Berrien		S 8	Naylor, 65	Sou	11
Milville, (mail to Williamsburg) Calhoun					×
Millwood, ● Ware		R 11	65e	Sou	127
Milner, ● Pike		J 5	10b	Sou	
Milners Store, (R. R. name *Camp Creek*) Fayette		I 4	115j	Sou	
Mims, (P. O. name Lorane) Bibb		K 6	10b	Sou	
Minsville, (10 miles s. w. of Milford, Q 4) Baker			Leary, 10	Sou	
Mina, (P. O. name Wrightsville) Johnson				Sou	
Mineola, (2 miles s. of Hawkinsville, N 7) Pulaski			Hawkinsville, 14, 115, 228	Sou	54
Mineta, Jasper			10e	Sou	×
Minton, Worth		Q 6	Poulan, 6		13
Miriam, (6 miles s. e. of Steammill, S 2) Decatur			210, 212a, 220, 236a		×
Mish, (4 miles w. of Chestatee, E 6) Forsyth			Flowery Branch, 115	Sou	×
Missionridge, Walker		C 2	14a	Sou	×
Missler, (mail to Chauncey) Dodge		O 6	115g	Sou	×
Mistletoe, (3½ miles s. of Vaughn, H 11) Columbia			Harlem, 32	Sou	26
Mitchell, ● Glascock		J 10	115a	Sou	×
Mitchellton, (mail to Hersman) Screven		K 14	Sylvania, 130	Sou	×
Mize, (5½ miles n. e. of Urena, E 8) Franklin			Eastanollee, 115	Sou	×
Mobley, (P. O. name Dongola) Harris			10a	Sou	×
Mobley, Screven		K 14	Sylvania, 130	Sou	164
Mockis Timber Yard, (mail to Blakely) Early		R 2	168		×
Modesto, (2 miles n. e. of Toonigh, F 3) Cherokee			Toonigh, 3	Sou	×
Ga. 7					
Mollie, (R. R. name [illegible])					×
Molly, (R. R. name [illegible])			Offerman	Sou	×
Molsons, 1 bank, ● Pike				Sou	394
Monday, Charleston		U 12	5a		
Monitor, (10 miles w. s. w. of Danielsville, F 8) Madison					
Monk, (3 miles n. e. of Fairburn, I 4) Campbell					
Monroe, 2 banks, ● Walton		H 7	32f		
Monte, ● Emanuel		M 12	54b, 125b		
Monteith, (mail to Meinhard) Chatham		N 15	65a, 115e, 245	Sou	
Monte Junction, (mail to Monte Tennessee)		M 12	54a		
Montevideo, Hart		E 10	Hartwell, 40		
Montezuma, 1 bank, ● Macon		N 6	10b		
Montford, (mail to Arlington) Early			10a		
Montgomery, Chatham			16 18		
Monticello, 2 banks, ●					
Montpelier, (mail to Lizella) Crawford					
Montreal, Dekalb					
Montrose, ● Laurens		M			
Moon, (3 miles w. of Upshaw, G 3) Cobb			Powder Springs, 115	Sou	
Moonsboro, (mail to Eagleciff) Walker					
Moore, (P. O. name Valambrosa) Lumpkin		M			
Moores, (mail to Pitts) Wilcox					
Moores Mill, (mail to Nunez) Emanuel		M 11	10r		
Moores Mills, Cherokee		E 4	Canton, 3		
Moran, Crawford			48		
Morans, (mail to Culloden) Monroe					
Moreland, ● Coweta					
Morgan, 1 bank, ● Calhoun		Q 4	Leary, 10		
Morgans, (mail to Temple) Haralson			115n		
Morgantown, ● Fannin			5 Blueridge, 3		
Morganville, Dade			115g		
Morris, (mail to Martinez) Richmond					
Morris Bluff, (mail to Wayne)					
Morrison, ● Bryan					
Morrison, (mail to Rome) Floyd					
Morris Station, Quitman					
Morrow, ● Clayton					×
Mortimer, (mail to Forsyth)					
Morton, (P. O. name Bryson) Jones					×
Morven, ● Brooks					
Moses, (mail to Maldeton) Cobb					×
Mossycreek, White					
Mother Ked, (mail to Buchanan) Haralson					
Motts, (7 miles e. of Seals, S 14) Camden					
Moultrie, 1 bank, ● Colquitt		R 6	33a, 120g		
Mountainhill, Harris		L 2	Cataula, 10		
Mountain Scene, Towns		G 7	Tallulah Falls, 133		
Mountaintown, Gilmer		C 4			
Mountairy, ● Habersham		D 7			
Mounthope, (mail to Early) Floyd		E 1			
Mount Pleasant, (R. R. name *Aiken*) ● Wayne		Q 14	115g	Sou	
Mount Vernon, ● Montgomery		N 11	112e, 216, 232	Sou	
Mountville, ● Troup		J 3	18	Sou	
Mount Zion, ● Carroll		H 2	Waco, 115	Sou	
Moxley, Jefferson		K 11	45	Sou	
Moye, (5 miles n. of Bluffton, Q 2) Clay			Arlington, 10	Sou	
Mudge, (R. R. name *Fort Mudge*) Pierce		R 12	65c	Sou	
Mulberry, Jackson		F 7	32f	Sou	
Mulberry Grove, Harris		L 2	Cataula, 10	Sou	
Mumfords, (mail to Manchester) Haralson					
Muncie, (P. O. name Bispham) Greene		D 3	115e		
Murphy, Colquitt		K 1			
Murphy Junction, (mail to Eldridge) Fannin			39, c		
Murray, Schley		N 5	Ellaville, 10		
Murrayville, (2 miles s. of Price, E 6) Hall			Gainesville, 32, 115		
Murrys, (mail to Sessoms) Ware		I 11	145		
Muscogee, (mail to Columbus) Muscogee		M 3	10f, r	Sou	
Muscle, (7 miles n. e. of Knoxville, L 6) ● Crawford			115p	Sou	
Musgrove, (R. R. name *Alcoma*, 3 miles w. of Dexter, M 9) Laurens			170b	Sou	
Musick, (1 mile e. of Gabbettville, K 2) Troup			Gabbettville, 4		
Myers, Bulloch		M 13	Statesboro, 25		
Myra, Appling					
Myrtle, Houston		M			
Mystic, Irwin					

N

TOWN.	COUNTY.	INDEX.	RAILWAY, or, if not on a Railroad, nearest station.	EX.	POP.
Nacoochee, White		D			
Nahunta, Wayne					
Nalleys, (mail to Wilcox) Dooly					
Nameless, (3 miles e. of Lodge Springs, N 9) Laurens					
Nance, (mail to Arlington) Calhoun			10a	Sou	
Nankin, (10 miles s. e. of Quitman, T 7) ● Brooks			Quitman, 65, 118	Sou	
Nankipooh, (mail to Columbus) Muscogee			10a	Sou	
Nanny, (R. R. name *Pinson*)					
Naomi, Walker			Lafayette, 14		
Napoleon, Union		C 6	Sweetgum, 3		
Narrows, (4 miles e. of Hollingsworth, K 8) Banks			Alto, 115		
Nashville, ● Berrien		S 5	7		
Nathaniel, Johnson		I 9			
Naylor, ● Lowndes		S 9			
Neal, Pike		J 4			
Nebo, Paulding		3			
Nebula, (mail to Bulloch) Meriwether		4			
Needham, Ware		1			
Neese, (9 miles s. of Nicholson, F 7) Madison					
Nellieville, (7 miles s. of Pinehurst, N 7) Dooly			Pinehurst, 35		10
Nellwood, ● Bulloch		N 14	Statesboro, 25		
Nellwood Station, (P. O. name Brooklet) Bulloch		M 13	78		
Nelms, (4 miles s. of Bowman, F 9)					
Nelma, (mail to Pinehurst) Dougherty				Sou	
Nelson, ● Pickens				Sou	
Nesbit, (P. O. name Bryson) Early					
Nesbitt, Wayne					
Nettie, (4 miles s. of Forsyth, F 6) Forsyth					
Nevils, Bulloch		N			
New, (2½ miles s. w. of Subilgna, D 2) Chattooga					
Newborn, ● Newton		H			
Newbridge, ● Lumpkin		I			
New England City, ● Dade					
New Holland, (mail to Greenville) Hall		F 7	115a	Sou	
New Home Church, (mail to Winnsboro)					
Newhope, (4½ miles n. e. of Dallas, G 3) Paulding			Dallas, 115		
Newmarket, Monroe		T 6			
Newnan, 2 banks, ● Coweta		I			
New Point, (mail to Americus) Sumter			112g		
Newport, Fannin					
New Providence, Wilkinson		L 9	Jeffersonville, 46		
New Rome, (3 miles s. of Rome, E 2) Floyd			14a, 250	Sou	
Newry, (3½ miles n. e. of Lovelace, K 3) Troup			Lagrange, 4, 48	Sou	
Newsville, (4 miles s. w. of Popular Springs, G 1) Haralson			Buchanan, 14	Sou	
Newton, ● Baker					
Newton Factory, Newton					
Nicholasville, (2 miles n. of Nikin, S 3) Miller				Sou	
Nicholls, ● Coffee					
Nicholson, ● Jackson		I			
Nickajack, Cobb		H			
Nickville, Elbert		F 9	Oglesby, 112		
Nielly, Telfair		O 10	Lumber City, 115		
Niles, Brooks		S 7	118		
Nine Mile Post, (mail to Log[illegible])					
Ninety Eight Mile Post, (P. O. name Leliatom) Coffee					
Ninety One Mile Post, (mail to Adams) Lee				Sou	
Noah, Jefferson		I 2		Sou	
Noble, (R. R. name *Copeland*) Walker			11a	Sou	
Nochway, (6 miles s. of Florence, O 3) Randolph			Cuthbert, 10	Sou	26

TOWN.	COUNTY.	INDEX.	RAILWAY, or, if not on a railroad, nearest station.	EX.	POP.
Nolan, (4½ miles n. w. of Cowan, H 8) Morgan			Appalachee, 10.		
Noma, (R. R. name *Dennis*) ● Putnam		J 8	10*d*		54
Norcross, ● Gwinnett		G 5			597
Norman, (2 miles n. o[illegible] ville, K 5) Pike					
Normans, (mail to Ohe[illegible]					
Norristown, Emanuel		M			447
North Decatur, (R. [illegible] *Belt Junction*) Dekalb					
Northen, (2⅜ miles n. [illegible] ncrton, J 10) Hancock				Sou	35
North Rome, (mail [illegible] Floyd					
Norton, W[illegible]					960
Norton, (mail to Henrico) Dekalb			115		
Norwood, ● Warren		I 10			299
Norwood [illegible] Hancock			10*d*		
N[illegible]		I 8	Eatonton, 10		21
Novella, (2½ mi[illegible] E 6) Forsyth					
Noges, (mail to Eden) Effingham			10*a*	Sou	
Nunez, (R. R. name *Yomanna*) Emanuel		M 11	10*r*	Sou	
Nunn, (5 mil[illegible] of Davisboro, K 11) Washington			Davisboro, 10	Sou	38
Nunnally, (8 miles s. of Monroe, H 7) Walton					
Nydia, (3½ miles s. w. of Filippen, I 1) Henry			Filippen, 115	Sou	
Nye, (3 miles s. of Sharon, H 10) Taliaferro					
Nyson, (3 miles n. [illegible] J 4) Fayette					
O					
Oak, (5 miles e. of Cecil, S 8) Berrien			Cecil, 9, 35		
Oak Bower, (mail to Rile) Hart		E 10	Hartwell, 40		
Oakdale, Cobb		H 4	115*r*		
Oakfield, ● Worth					
Oakgrove, (4 miles n. e. of Morris Station, P 3) Quitman					
Oak[illegible]					
Oakland, (mail to Atlanta) Fulton			10*b*		
Oakland, Meriwether		J 4	Neal, 115.		
Oakland, (mail to Sasser) Terrell		F 4	112*f*		
Oakleen, (P. O. name Ozell) Brooks		N 7	33*a*		
Oak Mountain, (P. O. name Cecil) Harris					28
Oakley Mill, Cobb					
Oakridge, Meriwether		J 3	Greenville, 103.		
Oaksnade, (8 miles [illegible] of Atlanta, H 5) Fulton					
Oakwood, Hall		F 6	115*r*		
Oaky, Effingham		M 14	Egypt, 10		
Oass, Fannin			Blueridge, 3.		
Oatts, (7½ miles s. w. of Drone, J 13) Burke			Louisville, 45.		
Obe, (Colquitt		R 6	120*b*, 134		
O'Brien, (mail to Everett City) Glynn		Q 14	115*g*	Sou	
Obryan, (8½ miles n. w. of Rome, E 4) Floyd			See Rome,		
Ocee, (7 miles n. w. of Duluth, G [illegible]			Duluth, 115	Sou	
Oc[illegible]		M		Sou	
Ochillee Station, (mail to [illegible] Chattahoochee		M		Sou	
Ochlochnee, ● Thomas				Sou	
Ochwalkee, (R. R. name *Ocmee River Bridge*, 3 miles e. of Glenwood, O 10) Montgomery			112*e*, 216, 232	Sou	
Ocilla, (1 bank, ● Irwin		P 8	60, 112*k*		
Ocmulgee, (mail to Jacksonville) Telfair					
Oc[illegible]					
Ocmulgee Siding, (mail to Macon) Bibb			115*f*		
Oconee, ● Washington		K 10	10*a*		
Oconee Mills, (8½ miles e. of Gainesville, F 7) Hall			Gainesville, 32, 115	Sou	
Oconee River Bridge, (P. O. name Ochwalkee) Montgomery			112*e*, 216, 232	Sou	
Oconee Siding, (mail to Milledgeville) Baldwin					
Octagon, (5 miles [illegible] McIntosh			Jones, 112	Sou	
Octavia, (4 miles e. of Lostmountain, G 3) Cobb			Marrietta, 3, 165	Sou	
Oculus, (7 miles s. of Cleveland, D 7) White			Lula, 58, 115	Sou	
Odell, (2½ miles n. w. of Ingerson, F 5) Forsyth			Suwanee, 43, 115		
Odessa, Wayne					
Odessadale, Meriwether					
Odomville, ● Emanuel		M			
Odum, ● Wayne					
Offerman, ● Pierce					
Ogden, (r. f. d. from Americus) Sumter					
Ogeechee, ● Screven		M 13	10*u*		
Oglesby, Elbert		G 10	112*a*		
Oglethorpe, 1 bank, ● Macon		N 6	10*h*		
Ohio, (mail to Powersville) Houston					
Ohoopee, ● Tattnall					
Okapilco, Brooks					
Ola, (r. f. d. from McDonough) Henry			McDonough, 115		
Olga, Stewart			Lumpkin, 112.		
Olins, (mail to Pratt) Harris			Hamilton, 1		
Oliver, ● Screven		M 14	10*u*		
Olix, (3½ miles s. e. of Virgil, F 7) Jackson				Sou	
Ollie, Gilmer		C 1	Ellijay, 3		
Oluff, Emanuel		M 12	Monte, 54		
Olney, (mail to Ivanho[illegible]			78		
Oluey, Screven					
Olympia, Lowndes					
Omaha, ● Stewart					52
Omar, (3½ miles [illegible] Q 13) Wayne			Screven, 65.	Sou	
Omeeron, (5½ miles [illegible] spring, M 9) Wilkinson			Allentown, 46.		
Omega, Worth		R 7	120*b*, 134		107
O'Neals Mills, [illegible]		N 2	Chipley, 10.		33
One Hundred and Fifty Mile Siding, (mail to Valdosta) Lowndes					
One Hundred and Ninety Five Mile Siding, (mail to Thomasville) Thomas					
Onida, (9 miles [illegible] creek, O 14) Liberty		M 1			
One, (4 miles w. of Fairburn, H 4) Campbell					
Oostanaula, Gordon					
Opheila, (13 miles n. n. w. of Washington, H 10) Wilkes			Washington, 32		
Ophir, Cherokee		E 5	Keithsburg, 3		
Oran, (3½ miles w. of [illegible] mountain, C 3) Murray			Dalton, 115, 165	Sou	20
Orange, Cherokee		F 5	Canton, 3		35
Orchard Hill, Spalding					96
Oreburg, (mail to Coosa) Floyd		E			
Oremont, (R. R. name *Oredell*, 1½ miles n. of Priors, F 1) Polk					
Oreston, (5 miles s. e. of Biddleville, K 11) Washington			Davisboro, 10	Sou	
Orlanna, (3½ miles n. e. of Rixville, M 10) Laurens			Rixville, 140.		28
Orle, (mail to Ellison) Bulloch		N 14	78		
Orle, Baker			Leary, 10		
Orlent, Gwinnett			Gloster, 11		
Orleans, (r. f. d. from Conyers) Rockdale			Lithonia, 32		12
Orletta, (6½ miles s. w. of Louvale, N 5) Stewart			Louvale, 112.		
Orr, Gilmer		D 4	Talona, 3		
Orrs, (mail to Lovejoys Station) Clayton				Sou	
Orrville, (7 miles s. w. of Tennille, K 10) Washington			See Tennille.		
Orsman, Floyd		E 2	Tulip, 14.		
Orton, (mail to Rome) Floyd			165*b*		
Orus, (R. R. name [illegible] quitt					
Osauda, (3 miles s. w. of Benhill, H 4) Campbell			Eastpoint, 4 10		
Osborn, Towns		C 7	Tallulah Falls, 1		
Oscar, (7 miles s. w. of McRae, O 9) Telfair			McRae, 112, 115		
Oscarville, (8 miles n. w. of Flowery Branch, F 6) Forsyth			Flowery Branch, 115.		
Osgood, (2½ miles s. of Lenox, K 8) Berrien			Lenox, 35	Sou	
Osteen, (mail to [illegible] Bryan		O 14	Pembroke, 112.	Sou	
Oswalt, Bryan		O 9	112*f*	Sou	54
Otaga, [illegible] of Cherokee, F 1 Cherokee)					
Other, (3 miles w. of Nebo, G [illegible] Paulding			Dallas, 115		
Otis, Forsyth			Flowery Branch, 115.		
Otto, Union			Blueridge, 3		
Ousley, ● Lowndes		T 8	65*r*		108
Oval, Paulding					20
Overby, (8 miles s. of Richland, N 4) Stewart			Richland, 2		10
Overstreet, (mail to Graymont Dunnard)		M 12			
Overton, Elbert		G 7	Heardmont, 3		
Owensbyville, Heard			Higgins, 4		

TOWN.	COUNTY.	INDEX.	RAILWAY, or, if not on a railroad, nearest station.	EX.	POP.
P					
Palmour, Dawson					
Palmyra, (mail to Albany) Lee					
Pampas, (5 miles n. e. of Shellman, P 9) Randolph			Shellman, 10	Sou	
Panhan, (7 miles s. e. of Warrenton, I 10) Warren			Warrenton, 32	Sou	
Panola, Dekalb		H 5	Ellenwood, 115	Sou	
Paris, (6 miles w. of Leverett, G 11) Lincoln			Washington, 32	Sou	
Pantherville, Dekalb		H 5	Decatur, 32		
Paoli, Madison		F 9	Appalachee, 10		
Paradise, Walton		G 7	Statham, 112		
Paramore Hill, (mail to Millen) Screven		L 12	10*q*		
Paris, (4 miles s. w. of Turin, I 4)					
Parish, 5 miles n. w. of Excelsior, N 13) Bulloch			10*r*	Sou	
Parker Junction, (mail to Thom) Mc[illegible]					
Parkers, (mail to Leslie) Sumter			112*f*		
Parkers, (mail to Omega) Worth		Q 7	134		
Parkerstore, Hart					54
Parkersville, Worth			65*a*		
Parkman, (battahoochee		J 3	Ochlller, 112		
Parks, (4½ miles n. e. of Louisville, D 7) White					18
Parnell, (R. R. name *Swenda*) Columbia					27
Parrott, ● Terrell					267
Parson, (8 miles w. of Maxeys, H 3) Greene			Maxeys, 32		
Paschal, (R. R. name *Bostick*) Talbot		L 5			22
Patania, (6 miles s. of Morris Station, P 3) Clay			Morris Station, 10	Sou	15
Patillo, (3½ miles n. e. of Liberty Hill, J 5) Monroe			Milner, 10	Sou	
Patrick, (5 miles n. of Brusby, J 5) Spalding			Griffin, 10, 115	Sou	
Patsy, (3 miles s. e. of Shoulder, [illegible])					
Patten, (5½ miles s. of Pavo, S 6) Thomas			Pavo, 33		24
Patterson, ● Pierce			65*b*		
Paul, Echols					
Paulina, (4 miles w. of Wisdoms Store, K 2) Harris			Chiply, 10	Sou	
Pavilion, (mail to Tybee) Chatham			10		
Pavo, ● Thomas					262
Pawnee, (mail to Buenavista) Marion					
Pawnee, Decatur		S 1	Pelham,		
Pax, (4 miles n. of Springfield, M 15) Effingham			Guyton, 10		
Pax, (mail to Almar) Liberty			65*b*		
Payne, (4½ miles n. of Acworth, F 4) Cherokee			Acworth, 16		
Paynter, (6½ miles [illegible] C 5) Fannin			Blueridge, 3		
Payup, Hart		F 9	Carlisle, 40		
Peace, (16 m[illegible] Q 3) Baker			Arlington, 10, 34		
Peachland, ([illegible] chester, M 6) Macon					
Peachstone, Henry					
Peachstone Shoals [illegible]					
Peachtree, Fulton					
Peacock, Coffee					
Peacocks, (mail [illegible] Washington					
Pearl, (6 miles R 14) Camden			Waverly, 112	Sou	
Pearly, Lauren			10 see Dublin		25
Pearson, ● Cook			9 65*e*		336
Pebble, (mail to B[illegible]					
Pecan, Clay					
Pedenville, [illegible]					
Pendergrass, Mo[illegible] Donough, Henry			I 5 Locustgrove, 115		60
Pekin, Irwin			P 9 Douglas, 24, 145.		
Pelham, 1 bank, ● M[illegible]			R 5 65*b*		985
Pembroke, ● Bryan					213
Pence, (3¼ miles n. e. of W[illegible] stock, F 4) Cherokee					
Pendarvis, Wayne					
Pendergrass, ● Jackson					232
Pendletons Crossing, Atlanta) Fulton			115*a*		
Penfield, ● Greene		H 8	Woodville, 3		375
Penia, (P. O. name Pinia) Dooly		P 6	024, 112*f*	Sou	64
Pennelton, (6½ miles n. of Lodder, M 10) Montgomery			Mt. Vernon, 112, 216, 232	Sou	
Pennick, (R. R. name *Suggs Mill*, 6½ miles n. w. of Evelyn, Q 14) Glynn			115*g*		
Pennington, Morgan		I 7	Godfrey, 10.		15
Penns, Greene			Union point, 32		
Pepperton, Butts					500
Perdues, (mail to [illegible]					
Perkins, Burke					212
Perry, 1 bank, ● Houston		M			650
Perrys Mills, ● Tattnall		O 12	Graham, 115, 215		
Persimmon, Rabun		C 8	Tallulah Falls, 133, 140		
Pete, (r. f. d. from Vienna) Dooly			Vienna, 35		
Peters, (mail to Holland) Chattooga					
[illegible]					
Peyton, (6 miles n. e. of Surrency, P 12) Appling			2		
Peyton, (mail to Arrowood) Fulton		G 4	115*e*		
Pfeiffer, screven			Sylvania, 130		
Phelps, Whitfield		D 3	165*a*		
Phiddeita, Banks		E 8	Harmony		
Philema, Lee					
Philips Mill, (R. R. name *Vickers*) Coffee		Q 9	145	Sou	
Philip, (4 miles n. [illegible] J 11) Jefferson			Spread, 110	Sou	
[illegible]					
Philomath, ● Oglethorpe					
Phabe, (mail to Warlick) Thomas		T			
Pickard, (7 miles w. of Thomaston, K 4) Upson					
Pickren, Coffee					
Pidcock, ● Bro[illegible]		T	33*d*, 67		
Piedmont, Pike		K 5	115*r*		28
Pierceville, Fannin		C 4	Kyle, 3		
Pigeon, (7 miles w. of Sharpe, D 1) Walker			Sharpe, 15		
Pike, Gilmer					
Pike, (mail to Mt. Vernon) Montgomery		O 11	Mount Vernon, 112, 216, 232	Sou	
Pikes Peak, (mail to Fitzpatrick) [illegible]					
Pin, (6 miles n. w. of Oval, G 3) [illegible] quitt					
Pinebloom, [illegible] ● Coffee					
Pine City, Wilcox					
Pinegrove, Appling					
Pinehill, (r. f. d. Laurens			See Dublin		
Pinehurst, ● [illegible]			7 33*a*		
Pineleve, [illegible] L 6) Crawford			Byron, 10		
Pinelog, ● Barton			Cartersville, 26, 165		
Pine Mountain Rab[illegible]			Tallulah Falls, 133		
Pineora, Effingham			10*a*		
Pinetta, Irwin		P 8	135		
Pinetucky, (mail to Wadley) Jefferson					
Pineview, (5 miles w. of Cooks town, N 8) Wilcox			Cookstown, 215, 228		
Pineville, Marion		N 4	Curran, 10		
Pineville, (mail to Rockmart) Polk			26	Sou	
Pinewood, (P. O. name Lexey) Emanuel		M 11	10*r*	Sou	
Pinia, (R. R. name *Penia*) ● Dooly		P 6			
Pink, White		D 7			
Pinopolis, Colquitt		R 1			
Pinson, (P. O. name Nannie) Floyd					
[illegible]			Hillsboro, 10		
[illegible]			[illegible]tman, 65, 118		
[illegible]			Litepath, 3		
[illegible]			Washi[illegible]		
[illegible]		O 7	41*d*, 11		
[illegible]					
[illegible]					
[illegible]					

TOWN.	COUNTY.	INDEX.	RAILWAY, or, if not on a railroad, nearest station.	EX.	POP.
[illegible]					
Pole, [illegible]					
[illegible]					
[illegible]					

TOWN.	COUNTY.	INDEX.	RAILWAY, or, if not on a Railroad, nearest station.	EX.	POP.
Reid, (mail to Macon) Bibb		L 7	115*g*	Sou	×
Reidsfield, Wilcox		O 8	112*b*, 215, 228	Sou	×
Reidsville, ● Tattnall		O 13	20	Sou	237
Remus, (2¼ miles n. e. of Braswell, G 3) Paulding			Braswell, 115	Sou	×
Renfroes, Stewart		N 3	114*l*	Sou	22
Ren, (3 miles n. of Villanow, D 2) Walker			Lafayette, 14	Sou	10
Resaca, ● Gordon		D 3	165*a*	Sou	128
Resource, Screven		L 14	Halcyondale, 10	Sou	×
Rest, (3½ miles s. e. of Flatcreek, I 4) Fayette			Fayetteville, 115	Sou	×
Retreat, Liberty			Duncan, 112	Sou	×
Rett, (1½ miles s. of Countyline, H 3) ● Carroll			Whitesburg, 10	Sou	×
Rex, (Clayton)		H 2	115*f*	Sou	75
Reynolds, 2 banks, ● Taylor		L 5	10*f*	Sou	436
Reynoldsville, Decatur			Recovery, 65	Sou	×
Rhine, ● Dodge		O 8	112*f*	Sou	191
Rhodesville, (6¼ miles n. w. of Recovery, J 3) Decatur			Recovery, 65	Sou	×
Riceboro ● Liberty		P 14	*Riceboro Station*, 112	Sou	111
Riceboro Station, (P. O. name Duncan) Liberty			112*d*	Sou	×
Richardson, (3 miles n. e. of Stockbridge, H 5) Rockdale			Stockbridge, 115	Sou	53
Richland, 1 bank, ● Stewart		N 4	112*g*, *i*	Sou	1,014
Richwood, ● Dooly		O 7	024, 35*a*, 115*a*	Sou	49
Rico, (4 miles n. e. of Countyline, H 3) Campbell			Palmetto, 4	Sou	51
Riddleville, Washington		K 11	Davisboro, 10	Sou	178
Ridge, (mail to Ridgeville) McIntosh			28*a*	Sou	×
Ridge, (3½ miles n. w. of McBean Depot, T 13) Richmond			McBean Depot, 10	Sou	×
Ridgeville, ● McIntosh		Q 15	28*a*	Sou	×
Ridgeway, (4½ miles s. e. of Ellerslie, L 3) Harris			Ellerslie, 115	Sou	10
Ridley, (8 miles w. of Franklin, J 2) Heard			Hogansville 4	Sou	×
Rift, (5 miles s. of Leslie, O 6) Lee			Leslie, 112	Sou	16
Rigston, (3 miles e. n. e. of Reidsville, O 12) Tattnall			Reidsville, 20	Sou	×
Righton, (r. f. d. from Hawkinsville) Pulaski			See Hawkinsville		114
Rile, (8 miles n. e. of Hartwell, K 9) Hart			Hartwell, 40	Sou	×
Rincon, ● Effingham		N 15	112*c*	Sou	×
River, (mail to Meeks) Johnson		L 10	140		×
Ringgold, ● Catoosa		C 2	165*a*	Sou	437
Ripley, (6 miles n. w. of Jeffersonville, L 8) Twiggs			46*a*	Sou	14
Rising Fawn, ● Dade		C 1	115*g*	Sou	212
Ritch, (8 miles n. n. w. of Screven, Q 13) Wayne			Screven, 65	Sou	×
Riverdale, ● Clayton		I 4	115*p*	Sou	2
Riverside, (6 miles s. e. of Buckhead, I 2) Greene			Buckhead, 32	Sou	×
Rivertown, Campbell		H 4	Palmetto, 4	Sou	×
Rixville, ● Emanuel		M 10	140		×
Roanoke, (3½ miles n. of Roswell, G 5) Milton			Roswell 115	Sou	×
Robertsville, Jones		D 4	Talkingrock, 3	Sou	×
Roberta, (1 mile w. of Knoxville, L 5) ● Crawford			115*p*	Sou	252
Robertsons, (mail to Lagrange)			48	Sou	×
Robertsville, Jones		K 7	10*e*, 32*b*	Sou	×
Robinson, Taliaferro		H 9	32*a*	Sou	40
Robinson, (mail to Oreburg) Lowndes				Sou	×
Rodney, (4 miles n. e. of Hickory Grove, L 5) Crawford			Knoxville, 115	Sou	24
Rochelle, 1 bank, ● Wilcox		O 8	112*f*	Sou	788
Rockafo, Heard		I 2	Whitesburg, 10	Sou	51
Rock Clay, (mail to Flintstone) Walker			15	Sou	×
Rock Creek, (mail to Flintstone) Walker			15	Sou	×
Rockfenee, Hebron		F 11	Beardmont, 112	Sou	×
Rockledge, Laurens			Rixville, 140	Sou	×
Rockmart, ● Polk		F 3	26, 115*e*	Sou	575
Rockpile, Dawson		E 5	Ballground, 3	Sou	×
Rock Quarry, (mail to Agate) Floyd			115*m*	Sou	×
Rocksprings, ● Walker		C 2	14*a*	Sou	10
Rockville, (3½ miles s. e. of Spivey, I 8) Putnam			Eatonton, 10	Sou	20
Rockycreek, Gordon		D 2	Reeves Sta., 115	Sou	30
Rockyface, (5 miles s. e. of Tunnelhill, C 2) Whitfield			163*a*	Sou	14
Rockyford, ● Screven		L 11	10*a*, 30, 130	Sou	405
Rockymount, ● Meriwether		J 3	Grantville, 4	Sou	96
Roderick, (6 miles s. e. of Beards Creek, P 13) Liberty			Jesup, 65, 115, 215	Sou	×
Rodney, (5 miles s. of Clyde, O 15) Bryan			Ways Station, 65, 112	Sou	×
Roebuck, Gilmer		D 4	Talona, 3	Sou	×
Roena, Crawford			Lizella, 18	Sou	×
Rogers, ● Burke		K 12	10*a*	Sou	141
Rogers, (mail to Cartersville) Bartow		F 3	165*a*	Sou	×
Rogers M H, (P. O. name McGregor) Montgomery			112*e*	Sou	×
Rolling Mills (mail to Rome) Floyd			14*a*	Sou	×
Rollins, Paulding		G 3	Dallas, 115	Sou	×
Rollo, (8½ miles n. of Sylvania, L 4) Screven			Sylvania, 130	Sou	×
Rome, 2 banks, ● Floyd		B 2	14*a*, 115*e*, *l*, 165*b*, 221, 250	Sou	7,291
Rome & Pennington Junction, (mail to Rome) Floyd		E 2	14*a*, 115*l*	Sou	×
Roney, (3½ miles s. e. of Friendship, N 4) Sumter			Plains, 112	Sou	×
Rooks, (mail to Sycamore) Irwin		P 7	Sycamore, 35	Sou	×
Roopville, Carroll		I 2	Carrollton, 10, 14	Sou	109
Roosevelt, (4½ miles s. w. of Ellijay, D 4) Gilmer			Ellijay, 3	Sou	×
Rosa, Johnson		L 9	Wrightsville, 170	Sou	28
Rosalina, (mail to Oliver) Effingham			10*a*	Sou	×
Roscoe, Coweta		I 3	Whitesburg, 10	Sou	189
Rosebud, Gwinnett		G 6	Lawrenceville, 43, 112	Sou	×
Rosedale, Floyd			Reevesville, 115	Sou	×
Rose Hedge, (mail to Hapeville) Fulton			10*b*	Sou	×
Rosehill, Oconee			Farmington, 10	Sou	×
Roseland, (mail to Atlanta) Fulton			115*f*	Sou	×
Rosewood, (6 miles s. of Graham, O 11) Appling			Graham, 115	Sou	×
Rosier, (1½ miles s. w. of Drone, J 12) Burke			Waynesboro, 10	Sou	×
Rossville, Walker		C 2	14*a*	Sou	525
Roswell, ● Cobb		G 5	115*c*	Sou	1,329
Roswell Road, (mail to Roswell) Cobb			115*c*	Sou	×
Rothersay, (3 miles n. of Coolidge, S 6) Colquitt			Coolidge, 134	Sou	×
Roundoak, ● Jones		J 7	10*e*	Sou	72
Roundtop, ● Gilmer		D 4	Talona, 3	Sou	×
Rounsaville, (mail to Rome) Floyd		F 2	See Rome		×
Rountree, Emanuel		L 11	52		×
Rover, Spalding		J 3	115*e*	Sou	×
Rowena, (mail to Arlington) Early		Q 3	34	Sou	×
Rowland, (5½ miles s. w. of Thomaston, K 5) Upson			Thomaston, 10, 48	Sou	25
Roxana, (3½ miles n. e. of Newhope, G 4) Paulding			Dallas, 115	Sou	×
Roxboro, Fulton		H 5	115*a*	Sou	×
Roxie, (7 miles n. n. w. of Grangersville, N 5) Macon			Butler, 10	Sou	×
Roy, Gilmer		D 5	Ellijay, 3	Sou	×
Royal, (5 miles n. of Murray, N 5) Taylor			Butler, 10	Sou	×
Royston, ● Franklin		F 9	115*b*	Sou	579
Rozier, (mail to Pavo) Brooks		S 7	33*a*	Sou	×
Ruark, (mail to Albany) Dougherty		P 6	See Albany		15
Ruby, (R. R. name *Chula*) Irwin		Q 7	35*a*	Sou	26
Ruckersville, Elbert		F 10	Elberton, 112, 115	Sou	99
Rudden, Putnam		I 8	Eatonton, 10	Sou	14
Rue, (3½ miles w. of Jacksonville, P 9) Telfair			228	Sou	×
Rufus, Bulloch		M 14	Tusculum, 10	Sou	×
Rupert, (7 miles s. of Butler, L 5) Taylor			Butler, 10	Sou	×
Rural vale, Whitfield		C 3	Waring, 115	Sou	12
Rush, (R. R. name *Leverett*, 3 miles n. w. of Chamblisston, O 4) Webster			112*l*	Sou	10
Ruskin, ● Ware		R 11	65*f*	Sou	28
Russell, (2½ miles e. of Cave Spring, F 1) Floyd			115*m*	Sou	×
Russellville, Monroe		K 5	Culloden, 48, 115	Sou	×
Rustic, (r. f. d. from Rome) Floyd			See Rome		×
Ruth, Greene		I 9	Whiteplains, 32	Sou	×
Rutherford, (8 miles e. of Watkinsville, G 7) Oconee			Watkinsville, 10	Sou	×
Rutland, (r. f. d. from Macon) Bibb		L 7	10*b*	Sou	26
Rutledge, 1 bank, ● Morgan		H 7	32*a*	Sou	469
Ryley, (3½ miles n. w. of Grangersville, N 5) Macon			Ogiethorpe, 10	Sou	×
Ryo, (2 miles n. e. of Fairmount, E 8) Gordon			Talkingrock, 3	Sou	13

S

TOWN.	COUNTY.	INDEX.	RAILWAY, or, if not on a Railroad, nearest station.	EX.	POP.
Sabine, (7 miles e. of Drybranch, L 8) Twiggs			Fitzpatrick, 46	Sou	×
Saco, Mitchell		R 5	Pelham, 65	Sou	9
Saffold, Early		R 2	65*g*, 210, 211, 212*a*, 220, 236*a*	Sou	10
Saginaw, Coffee		Q 10	145	Sou	×
Saint Augustine, (mail to Savannah) Chatham			10*t*	Sou	×
Saint Charles, (1 mile s. of Moreland, J 3) Coweta			4	Sou	66
Saint Clair, (6 miles s. e. of Keysville, J 12) Burke			Keysville, 110	Sou	25
Saint Marks, Meriwether		J 3	Hogansville, 4	Sou	108
Saint Marys, ● Camden		T 14	214		529
Saint Simons Mills, ● Glynn		R 15	206, 208, 240		613
Salem, (mail to Appalachee) Oconee		H 8	Appalachee, 10	Sou	×
Salem, (5 miles e. of Conyers, H 6) Rockdale			Conyers, 32	Sou	×
Salacoa, Cherokee		E 4	Canton, 3	Sou	×
Sallie, Appling		Q 11	63		×
Salmon, (r. f. d. from Lexington) Oglethorpe			Carlton, 112	Sou	×
Salters, (mail to Plains) Sumter			112*g*	Sou	×
Salubrity, (4½ miles n. e. of Redhill, E 8) Franklin			Martin, 1 5	Sou	×
Sam, Bulloch		M 13	Statesboro, 25		×
Sandersville, 2 banks, ● Washington		K 9	72, 115*a*	Sou	2,023
Sandfly, (mail to Thunderbolt) Chatham			18, 75		×
Sand Fly, (mail to Brunswick) Glynn			15*k*	Sou	×
Sandhill, Carroll		H 3	Carrollton, 10, 14	Sou	×
Sand Hill, (mail to Columbus) Muscogee			10*r*	Sou	×
Sandhill, (mail to Mt. Pleasant) Wayne			115*g*	Sou	×
Sandsprings, (4 miles s. w. of Oramun, E 2) Floyd			Lavender, 14	Sou	×
Sandtown, Campbell		H 4	Monk, 4	Sou	×
Sandy, (7½ miles n. w. of Matthews, J 11) Jefferson			Matthews, 110	Sou	×
Sandycross, (r. f. d. from Lexington) Oglethorpe		G 8	Lexington, 44	Sou	48
Sandypoint, (6½ miles n. e. of Knoxville, L 6) Crawford			Knoxville, 115	Sou	14
Sandyridge, (r. f. d. from McDonough) Henry		I 5	McDonough, 115	Sou	×
Sanford, (10 miles s. w. of Lumpkin, O 3) Stewart			Lumpkin, 112	Sou	55
Santa Luca, Gilmer		C 4	Cherrylog, 3	Sou	×
Sapelo, (7 miles e. of Crescent, Q 15) McIntosh			23*a*	Sou	×
Sapelo Junction, (mail to Theo) McIntosh			23*a*	Sou	×
Sapp, (2 miles n. of Fillmore, C 3) Whitfield			Dalton, 115, 165	Sou	×
Sappe Mill, (P. O. name Pendick) Glynn			115*g*	Sou	×
Sarah, (6 miles s. e. of Gaddistown, D 6) Union			Ellijay, 3	Sou	×
Sardis, Burke		K 13	Munnerlyn, 10	Sou	246
Sargent, Coweta		I 3	109	Sou	×
Sasser, Terrell		P 4	112	Sou	322
Satilla Bluff, Camden		S 14	238		541
Scatterbraide, (mail to Pendick) Glynn			115*g*	Sou	×
Sautee, (11 miles n. w. of Clarkesville, D 5) White			Clarkesville, 133	Sou	×
SAVANNAH, 11 banks, ● Chatham		N 16	10*a*, *d*, 18, 65*a*, *b*, 75, 112*c*, *d*, *e*, 115*e*, 204, 218, 222, 226, 240, 242, 245	Sou	54,244
Savilles, (mail to Richland) Webster			112*l*	Sou	×
Saw Dust, (mail to Harlem) Columbia		I 11	32*a*	Sou	×
Sawnah, (mail to Teloga) Chattooga		D 1	Teloga, 15	Sou	×
Sawyers, (mail to Eulinea) Dooly				Sou	×
Scarboro, ● Screven		L 13	10*a*	Sou	×
Schatulga, (mail to Commonwealth) Muscogee		M 5	10*l*	Sou	28
Schlatterville, Pierce		R 15	65*d*	Sou	33
Schley, (P. O. name Orus) Colquitt		R 6	33*a*	Sou	×
Schley, (3 miles w of Murray, N 5) Schley			Ellaville, 10	Sou	×
Schoen, (mail to South Atlanta) Fulton			115*p*	Sou	×
School House Crossing, (mail to Temple) Haralson			115*a*	Sou	×
Schrenkville, (6 miles w. of Clyde, O 13) Bryan			Maldon Branch, 112	Sou	×
Scienceville, Stewart			Lumpkin, 112	Sou	×
Scotchville, (5 miles s. e. of Kingsland, T 14) Camden			Kingsland, 112	Sou	×
Scotland, ● Telfair		O 10	115*g*	Sou	285
Scott, Johnson		M 10	10*r*	Sou	92
Scottsboro, (4½ miles s. of Milledgeville, J 8) Baldwin			Milledgeville, 10, 32	Sou	108
Screven, ● Wayne		Q 13	65*b*	Sou	213
Scubrook (3 miles e. of Dorchester, P 15) Liberty			Arcadia, 112	Sou	×
Seals, Camden		S 14	112*d*	Sou	×
Sebastopol, (mail to Midville) Burke			10*a*	Sou	×
Seborn, (4 miles s. of Hammond, G 4) Fulton			Peachtree Park, 115	Sou	×
Sectionville, (mail to Quince) Tattnall		N 12	Quince, 125	Sou	×
Seed, Habersham		D 7	Clarkesville, 133	Sou	×
Selma, Clayton		H 5	115*p*	Sou	×
Sellers, (mail to Sessoms) Appling		Q 11	Sessoms, 145		10
Semper, (3½ miles e. of Orchardhill, J 5) Spalding			Orchardhill, 10	Sou	×
Seney, ● Polk		F 4	115*e*	Sou	218
Senoia, 1 bank, ● Coweta		J 2	10*f*	Sou	782
Sessoms, Appling		Q 10	145	Sou	×
Seven Mile Siding, (mail to Martinez) Richmond			11*b*	Sou	×
Seventy Four Mile Siding, (mail to Bladen) Glynn			112*d*	Sou	×
Sevier, (3 miles s. e. of Picasant, E 6) Forsyth			Flowery Branch, 115	Sou	×
Seville, ● Wilcox		O 7	112*f*	Sou	1,297
Seward, ● Montgomery		O 11	215, 216, 232		78
Seymour, Jackson		F 7	Mulberry, 32	Sou	×
Shack, Chattahoochee		N 5	See Columbus		×
Shades, (4 miles e. of Youngs, G 2) Polk			Youngs, 170	Sou	×
Shadydale, ● Jasper		I 7	10*e*	Sou	300
Shady Dale Station, (mail to Shadydale) Jasper			10*d*	Sou	×
Shadygrove, Carroll		H 2	Carrollton, 10, 14	Sou	×
Shafter, (3½ miles s. of Younker, N 9) Pulaski			Younker, 170	Sou	×
Shannon, Floyd		E 2	115*e*	Sou	×
Shanty No. 11, (mail to Myrtle) Houston			10*k*	Sou	×
Shanty No. 28, (mail to Coleman) Randolph			10*r*	Sou	×
Sharon, 1 bank, ● Taliaferro		H 10	32*c*	Sou	216
Sharpe, Walker		D 1	15	Sou	12
Sharpsburg, (R. R. name *Sharpsboro*) Coweta		I 3	10*g*	Sou	137
Sharptop, Cherokee		E 4	Ballground, 3		28
Shaw, (R. R. name *Archer*, 2½ miles s. e. of Kensington, C 1) Walker			15	Sou	12
Shearwood, Bulloch		M 14	78	Sou	×
Sheffield, (9½ miles n. w. of St. Marys, T 14) Camden			St. Marys, 214		×
Sheffields, (mail to Warwick) Dooly			1		×
Shelbine, (15 miles s. e. of Satilla Bluff, S 14) Camden			Satilla Bluff, 238		×
Shellbluff, (6½ miles s. e. of Greens Cut, J 13) Burke			Greens Cut, 10	Sou	×
Shelleys, (mail to Pavo) Brooks		S 6	33*a*	Sou	×
Shellman, 2 banks, ● Randolph		P 3	10*h*	Sou	4
Shellmans, (mail to Stilesboro) Bartow			26	Sou	×
Sheltonville, Milton		F 5	Suwanee, 43, 115	Sou	108
Shepherd, ● Coffee		P 10	Douglas, 24, 145		16
Sherly, Charlton		S 13	Waltwright, 65	Sou	×
Shewmake, (2½ miles w. of Valambrosa, M 8) Laurens			46*a*		×
Shiloh, ● Harris		L 3	115*r*	Sou	138
Shinglers, (mail to Worth) Wilcox		P 7	41*a*		×
Shoalcreek, (2½ miles s. e. of Parkerstore, E 9) ● Hart			Lavonia, 115	Sou	84
Shoals, (3½ miles s. e. of Jewells, J 10) Warren			Agricola, 115	Sou	62
Shortpond, Johnson		L 11	*River*, 140		26
Shoulder, Hancock		I 9	Sparta, 32	Sou	×
Sibble, (8½ miles s. of Abbeville, O 8) Wilcox			Abbeville, 112, 228	Sou	×
Sibley, ● Dooly		P 7	35*a*	Sou	90
Siding Eighty Nine, (mail to Blackshear) Pierce			65*b*	Sou	×
Siding Eighty Three, (mail to Patterson) Pierce			65*b*	Sou	×
Siding Ninety Nine, (mail to Waycross) Ware			65*c*	Sou	×
Siding Seventy Four, (mail to Offerman) Pierce			65*b*	Sou	×
Siding Sixty Two, (mail to Jesup) Wayne			65*b*	Sou	×
Siding Twelve, (mail to Savannah) Chatham			65*b*	Sou	×
Sidney, (mail to Watkinsville) Oconee			10*e*	Sou	×
Sidney, Emanuel		L 12	Thrift, 54	Sou	58
Sigsbee, Colquitt		R 6	33*a*	Sou	112
Sigworth, (mail to Griswoldville) Jones			10*a*	Sou	×
Silar, Colquitt		R 7	120*c*		×
Silas, (mail to Sandersville) Washington		J 10	115*a*	Sou	×
Silco, Camden		S 13	Colesburg, 112	Sou	×
Siloam, ● Greene		I 9	32*d*	Sou	110
Silver City, (4 miles n. e. of Hightower, E 5) Forsyth			Ballground, 3	Sou	98
Silvercreek, Floyd		F 2	14*a*, 115*e*	Sou	214
Silver Hill, (8 miles n. e. of Taliaferro, E 2) Chattooga			Taliaferro, 14	Sou	×
Silversboal, Banks		E 7	Yonah, 115	Sou	55
Silvey, (4 miles n. w. of Neal, K 4) Meriwether			Neal, 115	Sou	×
Simeon, (mail to Vienna) Dooly		N 7	Vienna, 35	Sou	×
Simpson, (6½ miles n. w. of Franklin, J 2) Heard			Hogansville, 4	Sou	×
Simpson, (mail to Battlefield) Walker			14*a*	Sou	×
Simpson Crossing, (mail to Bremen) Haralson			115*a*	Sou	×
Sims, Lowndes		S 8	Valdosta, 35, 65, 136	Sou	×
Simsville, (mail to Thrift) Emanuel		L 12	54*a*	Sou	×
Sinclair, (mail to Moultrie) Colquitt		R 6	120*a*, *b*		62
Singleterry, (mail to Blakely) Early			10*n*	Sou	×
Sirmans, Clinch		S 9	Dupont, 65	Sou	×
Sisson, Wilkes				Sou	×
Sittons, (P. O. name Chelsea) Chattooga		D 1	15	Sou	16
Siver, (6 miles s. w. of Carrollton, H 2) Carroll			Carrollton, 10, 14	Sou	×
Six Mile, (mail to Rome) Floyd			115*m*	Sou	×
Sixty One Mile Post, (mail to Paschal) Taylor			10*f*	Sou	×
Sizemore, (mail to Halloca) Chattahoochee			10*r*	Sou	×
Skelnah, Fannin		C 1	Blueridge, 3	Sou	×
Skidaway, (mail to Isle of Hope) Chatham		O 16	18, 75		×
Skipperton, (4 miles w. of Tobesofkee, L 7) Bibb			48	Sou	×
Slate, (3½ miles n. of Bowersville, E 9) Hart			Bowersville, 40, 115	Sou	×
Slaterville, (mail to Cedartown) Polk			26	Sou	×
Sloans, (4 miles s. e. of Oakwood, F 6) Hall			Oakwood, 115	Sou	×
Slocumb, Jones		K 7	10*e*, 32*b*	Sou	×
Small, Johns n		L 10	Bartow, 10	Sou	×
Smarr, ● Monroe		K 6	10*b*	Sou	110
Smiley, Liberty		O 13	Lambert, 65	Sou	10
Smithboro, Jasper		I 7	Monticello, 10	Sou	×
Smithonia, ● Oglethorpe		F 9	113, 113½		47
Smiths, (mail to Toledo) Charlton		T 12	30*a*, *q*		×
Smiths, (mail to Albany) Lee			1		×
Smiths Grove, (mail to Hilleboro) Bryan		N 14	78		×
Smiths Mills, Jasper		J 7	Cork, 115	Sou	118
Smithton, (mail to Maxwell) Jasper		I 7	Machen, 10	Sou	×
Smithville, ● Lee		O 5	10*b*, *n*	Sou	597
Smitton, (3 miles s. of Gulhesville, E 7) Hall			115*a*	Sou	×
Smut, (6 miles e. of Lothair, M 10) Montgomery			McGregor, 112	Sou	×
Smyrna, ● Cobb		G 4	165*a*	Sou	238
Snap, Bulloch		M 14	Zetto, 115	Sou	×
Snapdrager, Dekalb		H 5	Lithonia, 32	Sou	×
Snapping Shoals, Newton		I 6	Almon, 32	Sou	212
Sneads, (P. O. name Parnell) Columbia		H 12	11*b*	Sou	×
Snelangs, (R. R. name *Mellen* Depot) Richmond			10*c*	Sou	×
Snellville, ● Gwinnett		G 7	Gloster, 112	Sou	188
Snelson, (mail to Harris) Meriwether			48	Sou	×
Snow, ● Dooly		N 6	Unadilla, 35	Sou	176
Social Circle, 1 bank, ● Walton		H 7	32*a*, *f*	Sou	1,229
Sofkee, (P. O. name Tobesofkee) Bibb		L 7	35*a*, 48	Sou	×
Sofkee, (2 miles s. e. of Whitem, S 4) Decatur			Whigham, 65	Sou	×
Solomon, (4 miles s. w. of Jeffersonville, L 8) Twiggs			Jeffersonville, 46	Sou	×
Somerville, Gordon		E 3	Calhoun, 165	Sou	42
Sophia, (mail to Adairsville) Bartow		E 3	Adairsville, 165	Sou	×
Soque, ● Habersham		C 7	Clarkesville, 133	Sou	×
Sorrells, (6 miles n. of Danielsville, F 8) Madison			Vanna, 115	Sou	×
South Athens, (mail to Athens) Clarke			112*a*	Sou	×
South Atlanta, ● Fulton		H 4	115*p*	Sou	×
Southbend, (2 miles n. e. of South Atlanta, H 4) Fulton			South Atlanta, 115	Sou	×
South Brunswick, (mail to Brunswick) Glynn		R 14	114		×
South Macon, (Sub Station Macon P. O.) Bibb			See Macon		×
South Milen, (mail to Milen) Emanuel		L 13	54*a*	Sou	×
South Newport, (mail to Octagon) McIntosh		P 15	Jones, 112	Sou	×
Southover Junction, (mail to Savannah) Chatham			65*a*, *b*, 115*c*	Sou	×
South Switch (mail to Brunswick) Paulding			115*e*	Sou	×
Southwell, (2½ miles s. of Oakland, N 11) Bryan			112*e*	Sou	×
Sowhatchee, Early		R 1	Hilton Station, 10	Sou	13
Spain, (P. O. name Fodie) Brooks		S 5	118*a*		28
Spalding, (2 miles w of Montezuma, N 6) Macon			Montezuma, 10	Sou	×
Spann, (R. R. name *Meadows*) ● Johnson		L 10	170*a*	Sou	18
Sparks, ● Berrien		R 8	35*b*, 37, 120*a*	Sou	683
Sparta, 1 bank, ● Hancock		J 9	32*b*	Sou	1,150
Speers Spur, (mail to Grantville) Troup			4	Sou	×
Spencer, Appling		P 11	Graham, 115	Sou	×
Sperry, (mail to Marshallville) Houston		M 6	10*m*	Sou	×
Spilo, (4 miles e. of Napoleon, C 6) Union			Sweetgum, 3	Sou	×
Spivey, Putnam		I 8	Eatonton, 10	Sou	24
Spooner, Miller		S 3	Iron City, 65	Sou	16
Spot, (3 miles s. w. of Coalmountain, E 5) Forsyth			Buford, 115	Sou	×
Spread, (R. R. name *Stapleton Station*) ● Jefferson		J 11	115*n*	Sou	96
Springfield, Effingham		M 15	Guyton, 10	Sou	168
Springhaven, (3 miles n. e. of Dexter, M 9) Laurens			170*b*, *c*	Sou	42
Springhill, (2 miles s. w. of McArthur, O 10) Montgomery			Towns, 115	Sou	×
Springplace, ● Murray		C 3	Dalton, 115, 165	Sou	213
Springvale, (4½ miles n. e. of Morris Station, P 3) ● Randolph			10*h*	Sou	166
Springvale Station, (mail to Springvale) Randolph			10*h*	Sou	×
Sprite, (P. O. name Tulip) Chattooga		I			
Stavers, (P. O. name Appleton) Montgomery			112*e*	Sou	×
Stampcreek, Bartow		F 3	Cartersville, 26, 165	Sou	×
Stamps, (mail to Thomaston) Upson			10*f*	Sou	×
Stanfordville, Putnam		J 8	Hillsboro, 10	Sou	79
Stanley, (7 miles s. e. of Sardis, K 13) Screven			Munnerlyn, 10	Sou	10
Stansell, Elbert		G 10	Elberton, 112, 115	Sou	×
Stapleton, Jefferson		J 11	115*n*	Sou	25
Stapleton Station, (P. O. name Spread) Jefferson		J 11	115*n*	Sou	96
Star, Bulloch		M 13	Statesboro, 25		63
Starbuck Field, (mail to Stokes-Jack) Cobb			115*c*	Sou	×
Stark, (r. f. d. from Jackson) Butts		I 6	Jackson, 115	Sou	×
Starrsville, Newton		H 6	10*d*	Sou	215
Statefarm, (3 miles w. of Milledgeville, J 8) Baldwin			80*b*	Sou	×
Stateline, Heard		J 2	Hogansville, 4	Sou	210
Statenville, ● Echols		9	Tarver 65	Sou	358
Statesboro, 1 bank, ● Bulloch		M 13	25, 78	Sou	1,197
Statham, ● Jackson		G 7	112*d*	Sou	172
Staunton, Berrien		O 8	85*b*	Sou	×
Stay, (6 miles e. of Dahlonega, D 6) Lumpkin			Gainesville, 32, 115	Sou	×
Steammill, Decatur		S 2	210, 212, 220, 236*a*		228
Stedman, (4½ miles w of Poplar Springs, G 1) Haralson			Felton 14	Sou	×
Steed, (5 miles n. of Yatesville, K 5) Upson			Yatesville, 48, 115	Sou	×
Steele, (mail to Chauncey) Dodge			115*g*	Sou	×
Steeles, (mail to Pitts) Wilcox		O 8	41*a*		×
Steels, (mail to Temple) Carroll			115*a*	Sou	×
Stella, (r. f. d. from Elberton) Elbert			Elberton, 112, 115	Sou	×
Stellaville, ● Jefferson		J 11	Matthews, 115	Sou	175
Stephens, ● Oglethorpe		H 8	32*e*	Sou	201
Stephens Pottery, Baldwin		K 8	30*d*	Sou	182
Stephensville, Wilkinson		L 6	Toomsboro, 10	Sou	136
Sterling, ● Glynn		Q 14	115*g*	Sou	97
Stetson, (mail to Cuyler) Bryan			112*e*	Sou	×
Stevens, (mail to Sasser) Terrell			112*l*	Sou	×
Stewart, (mail to Americus) Sumter		N 5	10*h*	Sou	×
Stewart, (2 miles s. w. of Newton Factory, I 7) Newton			Jackson, 115	Sou	×
Stewarts Mill, (mail to Atlanta) Fulton			115*f*	Sou	×
Stewarts Mill, Schley		M 5	Butler, 10	Sou	42
Stewartville, (5 miles w. of Barnesville, J 5) Pike			Barnesville, 10	Sou	×
Stilesboro, ● Bartow		F 2	26	Sou	204
Stillmore, ● Emanuel		M 11	10*r*, 54*a*, 125*a*, *b*	Sou	741
Stillwell, Effingham		M 15	112*c*	Sou	×
Stilson, (4 miles n. w. of Hubert, N 14) Bulloch			78

TOWN.	COUNTY.	INDEX	RAILWAY, or, if not on a Railroad, nearest station.	EX.	POP.
Stone, (5 miles e. of Alpharetta, F 5)	Milton		Duluth, 115	Sou	×
Stop, (6 miles s. of Fairburn, H 4)	Fayette		Fairburn, 4	Sou	24
Storeville, (2 miles s. e. of Chestatee, E 6)	Forsyth		Flowery Branch, 115	Sou	×
Story, (4 miles n. w. of Lostmountain, G 4)	Cobb		Dallas, 115	Sou	×
Strahl, (3½ miles w. of Register, M 15)	Bulloch		Register, 16	Sou	×
Stricklands Springs, (mail to Duluth)	Gwinnett		115*a*	Sou	×
Strouds, (4½ miles n. w. of Russellville, K 6) ●	Monroe		Culloden, 48, 115	Sou	103
Strumbay, (8 miles s. of Morrison, O 14)	Liberty		Morrison, 112	Sou	×
Stubbs, (7 miles w. of Fulcloth, R 4)	Mitchell		Camilla, 65	Sou	×
Stuckey, Montgomery		N 10	112*e*	Sou	×
Subligna, Chattooga		D 2	Trion Factory, 14	Sou	141
Success, (3¾ miles e. of Bascom, K 14)	Screven		Sylvania, 130	Sou	×
Suches, (4 miles n. e. of Gaddistown, D 6)	Union		Blueridge, 3	Sou	×
Sudie, (4½ miles s. of Dallas, G 3)	Paulding		Dallas, 115	Sou	×
Sugarhill, Hall		F 7	Bellmont, 82	Sou	126
Sugar Hill, (mail to Buford)	Gwinnett		115*a*	Sou	×
Sugar Valley, ●	Gordon	D 2	115*e*	Sou	231
Sullivan, (3 miles n. of Buckcreek, L 14)	Screven		Sylvania, 130	Sou	×
Sulphur Springs, (mail to Cusseta)	Chattahoochee		112	Sou	×
Sulphur Springs, ●	Dade	D 1	115*d*	Sou	38
Sumach, Murray		C 3	Varnells Sta., 115	Sou	25
Summergeld, (mail to McElroy)	Bibb	K 7	106	Sou	×
Summertown, ●	Emanuel	L 12	52	Sou	68
Summerville, 1 bank, ●	Chattooga	D 2	14*a*	Sou	486
Summerville, Richmond					3,215
Summit, ●	Emanuel	M 12	54*a*	Sou	264
Summit, (mail to Wildwood)	Dade		96	Sou	×
Sumner, ●	Worth	Q 7	65*e*	Sou	333
Sumter, Sumter		O 5	106	Sou	×
Sunbury, (mail to Dorchester)	Liberty	P 15	Arcadia, 112	Sou	×
Sunhill, ●	Washington	K 10	106	Sou	54
Sunlight, (8 miles s. w. of Lumpkin, O 3)	Stewart		Lumpkin, 112	Sou	×
Sunnyside, ●	Spalding	I 5	106	Sou	210
Sunset, (mail to Moultrie)	Colquitt	R 6	134	Sou	×
Sunshine, (5 miles s. of Lithia springs, H 3)	Douglas		Lithiasprings, 7½, 115	Sou	×
Surrency, Appling		P 12	115*g*	Sou	184
Surreneys Mill, (mail to Groveland)	Bryan		112*e*	Sou	×
Susina, (11 miles s. w. of Thomasville, T 6)	Thomas		Thomasville, 65	Sou	×
Sutallee, Cherokee		F 4	Canton, 3	Sou	×
Sutton Irwin		Q 7	Coby, 38	Sou	×
Suwanee, ●	Gwinnett	F 6	48, 115*a*	Sou	247
Swainsboro, 1 bank, ●	Emanuel	L 11	52, 120, 125*a*, *b*	Sou	895
Swat, (mail to McDonald)	Coffee	Q 10	24		×
Sweetgum, Franklin		C 6	7*e*	Sou	×
Sweetwater, Gwinnett		G 6	Gloster, 112	Sou	30
Sweetwater Park, (mail to Gloster)	Gwinnett		112*a*	Sou	×
Swift, (3 miles s. of Rockfence, F 11)	Elbert		Heartmont, 112	Sou	×
Swift's creek, (mail to Macon)	Bibb		46*a*	Sou	×
Swifton, (4½ miles n. of Carsonville, L 5)	Upson		Butler, 10	Sou	×
Swifts Quarry, (mail to Elberton)	Elbert		112*a*	Sou	×
Swills, (R. R. name *Wiggins*)	Emanuel	L 11	52		×
Swindel, (6 miles w. of Taylors Creek, O 14)	Liberty		McIntosh, 65	Sou	×
Swords, (R. R. name *Bluesprings*, 4 miles e. of Rockbend, J 7)	Morgan				×
Sybert, (6 miles w. of Lincolnton, H 11)	Lincoln		Washington, 32	Sou	×
Sycamore, ●	Irwin	P 7	85*a*	Sou	274
Sycorna, (5 miles e. of Point Peter, F 9)	Oglethorpe		Carlton, 112	Sou	×
Sylvania, ●	Screven	L 14	130	Sou	545
Sylvester, 1 bank, ●	Worth	Q 6	65*e*	Sou	552
T					
Tabor, (6 miles n. of Redhill, E 9)	Franklin		Avalon, 115	Sou	×
Talbcreek, Gilmer		D 4	Ellijay, 3	Sou	31
Talasee, Jackson		G 7	Center 115	Sou	1,131
Talbotton, 1 bank, ●	Talbot	L 4	132	Sou	35
Talliaferro, Chattooga		E 2	14*a*	Sou	102
Talkingrock, Pickens		D 4	3*b*	Sou	2,128
Tallapoosa, 1 bank, ●	Haralson	H 1	38, 115*a*	Sou	×
Tallokas, Brooks		S 7	118*d*	Sou	×
Talluah Falls, ●	Rabun	C 8	138	Sou	134
Talmage, (2 miles n. e. of Sallacoa, E 4)	Pickens		Canton, 3	Sou	×
Talmo, (3 miles w. of Pendergrass, G 7)	Jackson		32	Sou	×
Taloma, Gilmer		D 4	3*b*	Sou	52
Tangent, (mail to Butler)	Taylor	M 5	106	Sou	×
Tanner, (mail to Sessoms)	Appling	P 10	Sessoms, 145	Sou	×
Tarbluff, (6¼ miles n. of Glenwood, O 10)	Montgomery		Glenwood, 112, 216, 232	Sou	×
Tarboro, Camden		S 13	Whitecook, 112	Sou	214
Tarver, Echols		T 9	65*k*	Sou	×
Tate, ●	Pickens	E 4	3*b*	Sou	425
Tatem, (mail to Trenton)	Dade		115*g*	Sou	×
Tatham, (6 miles n. of Wrightsboro, H 10)	McDuffie		Thompson, 32	Sou	×
Tatman, (mail to Reynolds)	Taylor		106	Sou	×
Tax, (7 miles e. of Shiloh, L 3)	Talbot		Shiloh, 115	Sou	×
Taylor, Crawford		L 6	Byron, 10	Sou	×
Taylors Creek, ●	Liberty	O 13	McIntosh, 65	Sou	136
Taylors Crossing, (mail to Lacross)	Schley		10*r*	Sou	×
Taylors Siding, (mail to Waverly)	Camden		112*d*	Sou	×
Taylorsville, Bartow		F 3	26	Sou	139
Tazewell, Marion		M 4	Buenavista, 10	Sou	164
Teagle, Gwinnett		F 6	Roschton, 32	Sou	×
Tecumseh Furnace, (mail to Rome)	Polk		115*m*	Sou	×
Tellairville, Burke		K 13	Waynesboro, 10	Sou	×
Tell, (3 miles n. of Campbellton, H 1)	Campbell		Fairburn, 4	Sou	×
Tellico, ●	Polk	D 1	15	Sou	25
Temperance, ●	Polk	D 1	61, 215, 228		×
Temple, ●	Carroll	H 2	115*n*	Sou	393
Temps, (5 miles n. e. of Boxspring, L 3)	Talbot		Boxspring, 10	Sou	×
Tempy, Worth		Q 6	Poulan, 65	Sou	×
Tennille, 2 banks, ●	Washington	K 10	106, 72, 115*a*, 170*a*	Sou	1,121
Terla, (3 miles s. e. of Rivertown, H 4)	Coweta		Palmetto, 4	Sou	×
Terrace, Colquitt		R 6	Flint, 65	Sou	×
Tesnatee, White		D 6	Lula, 115	Sou	×
Texas, Heard		J 2	Hogansville, 4	Sou	20
Thaardelle, Laurens			Rixville, 140		26
Tharin, (14 miles e. of Waverly, K 13)	Camden		238		×
Tharpe, (3 miles s. w. of Echeconnee, M 7)	Houston		Wellston, 35	Sou	16
Thaxton, (12 miles n. w. of Washington, H 10)	Wilkes		Washington, 32	Sou	31
Thebes, (4½ miles e. of McIntosh, O 14) ●	Liberty		McIntosh, 65	Sou	×
The Glades, Hall		E 9	Lula, 115	Sou	×
Thelma, Clinch		S 10	5*a*, 38	Sou	100
Thena, Washington		J 10	Warthen, 115	Sou	×
Theo, (R. R. name *Darien Junction*) ●	McIntosh	Q 14	23*a*, 112*d*	Sou	127
Theressa, (3 miles s. e. of Captolo, L 14)	Screven		Halcyondale, 10	Sou	×
The Rock, ●	Upson	K 5	10*f*, 115*p*	Sou	180
Thigpen, Clinch		S 9	Dupont, 65	Sou	×
Thomas, Burke		K 12	10*c*	Sou	25
Thomas, (mail to Savannah)	Chatham		18	Sou	×
Thomaston, 2 banks, ●	Upson	K 4	10*f*, 48	Sou	1,714
Thomasville, 4 banks, ●	Thomas	T 5	65*f*, *g*, *h*, 134	Sou	5,322
Thompsons Mill, (mail to Covena)	Emanuel		10*r*	Sou	×
Thompsons Mills, Jackson		F 6	Roschton, 32	Sou	×
Thomson, 1 bank, ●	McDuffie	I 11	32*a*	Sou	1,156
Thomson, (mail to Athens)	Clarke		115*o*	Sou	×
Thornton, (mail to Walker Station)	Dougherty		10*n*	Sou	×
Thorntonville, (5 miles n. of Brantley, M 4)	Marion		Buenavista, 10	Sou	×
Thrift, Emanuel		L 12	54*a*	Sou	×
Thunder, (8 miles w. of Hendricks, K 4)	Upson		48	Sou	×
Thunderbolt, Chatham		N 16	18	Sou	×
Thurman, (9 miles s. e. of Grantville, J 3)	Meriwether		Grantville, 4	Sou	38
Thyatira, (2 miles e. of Jefferson, F 7)	Jackson		Jefferson, 32	Sou	×
Thyre, (2 miles s. of Vivian, M 14)	Screven		Halcyondale, 10	Sou	×
Tibet, (7 miles n. w. of Townsend, O 14)	Liberty		Townsend, 112	Sou	×
Tickanetley, Gilmer		D 5	Ellijay, 3	Sou	×
Tidings, (1 mile s. e. of Crystalsprings, D 2)	Chattooga		Summerville, 14	Sou	×
Tifton, 1 bank, ●	Berrien	Q 7	35*d*, *b*, 65*e*, 120*b*, 134, 185	Sou	1,384
Tiger, ●	Rabun	C 8	Tallulah Falls, 133	Sou	26
Tignall, (3 miles s. e. of Mallorysville, G 10) ●	Wilkes		Washington, 32	Sou	65
Tilda, Milton					108
Tilton, ●	Whitfield	D 3	165*a*	Sou	194
Timms, (2 miles w. of Grapevine, F 5)	Gwinnett		Auburn, 112	Sou	×
Timothy, (5½ miles e. of Fairburn, H 4)	Campbell		Fairburn, 4	Sou	×
Tippettville, (11½ miles e. of Vienna, N 7)	Dooly		Vienna, 35	Sou	18
Tiptop, (mail to Hamilton)	Harris		109	Sou	×
Tison, (3¼ miles n. w. of Matlock, O 12) ●	Tattnall		Reidsville, 20	Sou	×
Titus, (4 miles e. of Visage, C 7)	Towns		Tallulah Falls, 133	Sou	×
Tivola, Houston		M 7	35*a*	Sou	15
Tobesofkee, (R. R. name *Sofkee*)	Bibb	L 7	35*a*, 48	Sou	×
Tobler, (2 miles n. e. of Yatesville, K 5)	Upson		Yatesville, 48, 115	Sou	26
Toccoa, 1 bank, ●	Habersham	D 8	115*a*, *b*	Sou	2,176
Todd, (4½ miles s. of Stanfordville, J 8)	Jones		Roundoak, 10	Sou	×
Toledo, Charlton		T 12	133	Sou	×
Tom, Johnson		L 11	140	Sou	28
Tombs, (3 miles n. of Bowman, F 9)	Hart		Bowman, 115	Sou	×
Tompkins, Camden		S 13	238		×
Toomsboro, ●	Wilkinson	L 9	36	Sou	50
Toonigh, Cherokee		F 4	106	Sou	42
Top, (6 miles e. of Millen, L 13)	Screven		Millen, 10, 54	Sou	×
Tootalugy, (mail to Experiment)	Spalding		115*r*	Sou	×
Towaliga, Butts		J 6	Jackson, 115	Sou	78
Towchton, (4½ miles w. of Moultrie, L 6)	Colquitt		Moultrie, 33, 120	Sou	×
Towncreek, Gilmer		D 4	Talona, 3	Sou	×
Towns, ●	Telfair	O 10	115*g*	Sou	107
Townsend, ●	McIntosh	Q 14	112*d*	Sou	×
Townsville, (5 miles n. of Rockmount, J 3)	Meriwether		Grantville, 4	Sou	×
Toy, (5¼ miles e. of Byron, L 6)	Houston		Byron, 10	Sou	×
Trackrock, Union		A 6	Sweetgum, 3	Sou	48
Traders Hill, Charlton		T 12	8, 70		75
Trammell, (3 miles s. of Troup Factory, K 3)	Troup		Lagrange, 4, 48	Sou	×
Trans, (13 miles s. e. of Lafayette, D 2)	Walker		Lafayette, 14	Sou	39
Travisville, Clinch		R 10	64*f*	Sou	×
Tree, (8½ miles e. of Visage, C 7)	Towns		Tallulah Falls, 133	Sou	×
Trenton, ●	Dade	C 1	115*g*	Sou	349
Trickum, Whitfield		C 2	Tunnelhill, 165	Sou	×
Trinity, Liberty			McIntosh, 65	Sou	×
Trion Factory, ●	Chattooga	D 2	14*r*	Sou	1,926
Trip, ●	Gwinnett	G 8	115*b*	Sou	97
Triplett, (4½ miles n. e. of Philomath, H 9)	Wilkes		Woodville, 32	Sou	32
Tropic, (P. O. name of Americus)	Sumter		Plains, 112	Sou	21
Troup Factory, Troup		K 3	Lagrange, 4, 48	Sou	×
Truett, (11½ miles n. of Garst, S 7)	Colquitt		Autreyville, 33	Sou	×
Tuckahoe, Screven		K 14	245		×
Tucker, Dekalb		G 6	5 112*a*	Sou	×
Tugalo, (R. R. name *Folsom*)	Habersham	D 8	115*a*	Sou	65
Tulip, (R. R. name *Spritz*)	Chattooga	E 1	14*a*	Sou	×
Tumlins, (mail to Gainesville)	Hall		115*a*	Sou	×
Tunis, (mail to Filippen)	Henry		115*r*	Sou	×
Tunnelhill, ●	Whitfield	C 2	165*a*	Sou	302
Turin, ●	Coweta	J 4	109	Sou	196
Turnerville, ●	Habersham	D 8	133	Sou	22
Tusculum, (R. R. name *Brewer*)	Ellingham	M 15	106	Sou	76
Tutens Mill, (mail to Dalsy)	Tattnall		112*e*	Sou	×
Tweed, Laurens		M 10	216, 232		×
Twiggsville, Twiggs		L 8	Jeffersonville, 46	Sou	39
Twilight, Miller		R 3	Iron City, 65	Sou	11
Tworun, Lumpkin		D 6	Gainesville, 32, 115	Sou	63
Tybee, Chatham		O 16	104, 394, 218, 222, 226, 240, 242, 245	Sou	381
Tyre, (1 miles s. e. of Allens Mills, H 5)	Douglas		Villarica, 115	Sou	×
Tyrone, (11 miles n. e. of Crawfordville, H 10)	Wilkes		Crawfordville, 32	Sou	10
Tyty, ●	Worth	Q 7	65*e*	Sou	175
Tyus, (12 miles s. of Carrollton, H 2)	Carroll		Carrollton, 10, 14	Sou	×
U					
Unadilla, 1 bank, ●	Dooly	N 6	35*a*	Sou	524
Undine, (5 miles n. of Manassas, N 13)	Tattnall		Manassas, 112	Sou	×
Union, ●	Stewart	N 3	112*g*	Sou	110
Unionpoint, 1 bank, ●	Greene	H 9	32*a*, *e*	Sou	638
Union Stock Yards, (mail to Atlanta)	Fulton		115*f*	Sou	×
Unionville, Monroe		J 5	Goggansville, 10	Sou	21
Unit, Laurens			See Dublin		×
Unity, Harris			Chipley, 10	Sou	×
Univeter, (2 miles n. of Hollysprings, F 4)	Cherokee		3*b*	Sou	×
Uno, Chattahoochee		M 4	Cusseta, 112	Sou	×
Upatoie, Muscogee		M 3	10*t*	Sou	66
Upchurch Ware		Q 11	145	Sou	×
Upshaw, Cobb		G 3	Powder Springs, 115	Sou	×
Upson, (mail to Yatesville)	Upson		18	Sou	×
Upton, Coffee		Q 9	145	Sou	×
Uptonville, (P. O. name Waltwright)	Charlton	S 12	65*c*	Sou	×
Urbana, (mail to Omega)	Worth	Q 7	134	Sou	×
Urbs, (9 miles s. s. of Cuthbert, P 3)	Randolph		Cuthbert, 10	Sou	25
Urena, Banks		E 8	Cornelia, 115, 133	Sou	×
Ursula, Troup			Lagrange, 4, 48	Sou	×
Utica, Worth		P 6	Philema, 1	Sou	×
V					
Vada, (3 miles w. of Apex, S 4)	Mitchell		Camilla, 65	Sou	21
Valambrosa, (R. R. name *Moore*)	Laurens	M 9	46*r*	Sou	33
Valdosta, 3 banks, ●	Lowndes	T 8	5*a*, 35*b*, 65*f*, 136	Sou	5,613
Valley Store, Chattooga		D 1	Harrisburg, 15	Sou	28
Valona, (3 miles n. e. of Meridian, O 15)	McIntosh		Meridian, 23	Sou	×
Van Buren, (mail to Macon)	Bibb		10*e*	Sou	×
Vance, (9 miles s. of Bellville, O 13)	Tattnall		Bellville, 112	Sou	×
Vanceville, Berrien		Q 8	Brookfield, 65	Sou	120
Vandiver, (8 miles s. e. of Tiger, C 8)	Rabun		Tallulah Falls, 133	Sou	×
Vanna, (4 miles s. of Royston, E 9)	Hart		115*b*	Sou	16
Van Pughs, (mail to Flowery Branch)	Hall		115*d*	Sou	×
Vans Valley, Floyd		F 2	115*n*	Sou	×
Vanwinkle, (3 miles s. e. of Bolton, G 4)	Fulton		Bolton, 165	Sou	×
Vanzant, (mail to Douglasville)	Douglas		115*n*	Sou	×
Varnells Station, ●	Whitfield	C 2	115*e*	Sou	81
Vasons, (mail to Albany)	Dougherty		112*i*	Sou	×
Vaughn, Spalding		J 4	109, 115*p*	Sou	36
Veazey, Greene		I 9	Siloam, 32	Sou	×
Vega, (3 miles s. of Meansville, K 5)	Pike		115*p*	Sou	×
Venice, (6 miles s. e. of Stapleton, J 10)	Jefferson		*Stapleton Sta.*, 115	Sou	18
Venture, (4½ miles e. of Forsyth, K 6)	Monroe		Forsyth, 10	Sou	10
Vera, (3 miles w. of Sellna, H 5)	Campbell		Fairburn, 4	Sou	×
Verbena, (mail to Eastview)	Fulton		10*b*	Sou	×
Verdell, Gilmer		D 4			×
Vernal, (5½ miles e. of Cuthbert, P 3)	Randolph		Lagrange, 4, 48	Sou	14
Vernon, Troup		K 2	Cuthbert, 10	Sou	×
Vesta, (5½ miles n. of Anon, G 9)	Oglethorpe		Carlton, 112	Sou	28
Vic, (mail to Kissemee)	Irwin	Q 8	Ocilla, 112	Sou	×
Vickery, (P. O. name Phillips Mill)	Coffee	Q 9	145	Sou	×
Vickers Junction, (mail to Fargo)	Clinch	T 11	5*a*	Sou	×
Vickery, ●	Forsyth	F 5	Duluth, 115	Sou	×
Victoria, (2 miles s. of Cherokee, F 4)	Cherokee		Hollysprings, 3	Sou	×
Victory, Carroll		I 2	Carrollton, 10, 14	Sou	104
Vidalia, ●	Montgomery	N 10	112*e*	Sou	503
Vienna, 2 banks, ●	Dooly	N 7	35*a*	Sou	1,035
View, Habersham		D 7	Alto, 115	Sou	×
Villa, (8 miles n. of Cochran, M 8)	Pulaski		Cochran, 115	Sou	376
Villanow, ●	Walker	D 2	Cove City, 115	Sou	64
Villa Rica, 1 bank, ●	Carroll	H 2	115*n*	Sou	462
Vines Mills, (mail to Philema)	Worth	P 6	Philema, 1	Sou	×
Vineville, (mail to Macon)	Bibb		10*b*	Sou	×
Vineyard, Spalding		J 5	10*b*	Sou	×
Vining Station, Cobb		G 3	165*a*	Sou	114
Vinson, (6 miles s. of Rockmart, G 2)	Paulding		Rockmart, 26, 115	Sou	×
Viola, (2½ miles n. w. of Owensbyville, J 2)	Heard		Hogansville, 4	Sou	×
Violet, (3 miles n. e. of Mountville, J 3)	Meriwether		Mountville, 48	Sou	×
Virgil, Jackson		F 4	Pendergrass, 32	Sou	72
Virgin, (mail to Holton)	Bibb		115*f*	Sou	×
Visage, Towns		C 7	Tallulah Falls, 133	Sou	×
W					
Waco, ●	Haralson	H 2	115*n*	Sou	345
Waco Crossing, (mail to Waco)	Haralson		115*n*	Sou	×
Wade, (R. R. name *Durdenville*) ●	Emanuel	M 12	54*a*	Sou	×
Wadley, ●	Jefferson	K 12	106, 45, 125, 140	Sou	630
Waddage Mill, (mail to Philips Mill)	Coffee	Q 9	145	Sou	×
Wahoo, Lumpkin		D 6	Luna, 115	Sou	×
Walnwright, (R. R. name *Uptonville*)	Charlton	S 12	65*e*	Sou	×
Walden, Bibb		L 7	106	Sou	105
Waleska, ●	Cherokee	E 4	Canton, 3	Sou	170
Walker, Laurens		N 10	Helena, 112, 115	Sou	61
Walkers, (mail to Blackwells)	Cobb		35	Sou	×
Walkers Crossing, (mail to Lacross)	Schley		10*r*	Sou	×
Walkers Mill, (mail to Atlanta)	Fulton		115*a*	Sou	×
Walker Station, Dougherty		Q 7	106	Sou	47
Walkersville, Pierce		Q 12	65	Sou	×
Wallace, (R. R. name *Mina*; 2 miles w. of North Decatur, G 5)	Dekalb		112*a*	Sou	×
Wallaceville, (2½ miles s. e. of Chickamauga, C 2)	Walker		146		10
Wallings Mill, (mail to Collins)	Tattnal		112*e*	Sou	×
Walls Crossing, (mail to Ellaville)	Schley		10*r*	Sou	×
Walnut, (6 miles w. of Loudsville, D 6)	Lumpkin		Atlo, 115	Sou	×
Waltonsgrove, ●	Walton	H 6	Monroe, 32	Sou	×
Walnuthill, Franklin		E 8	Martin, 115	Sou	×
Walter, (8 miles n. of Hephzibah, I 1)	Burke		Hephzibah, 115	Sou	22
Walters, (mail to Beloit)	Lee		115*b*	Sou	×
Walterson, Ware		Q 11	145	Sou	×
Waltham, (3 miles n. e. of Towaliga, J 6)	Butts		Jackson, 115	Sou	×
Walthourville, ●	Liberty	P 14	23*d*, 65*b*	Sou	×
Walthrall, (3 miles w. of Youngs, G 2)	Polk		Youngs, 14	Sou	×
Wanda, (mail to Cochran)	Pulaski		115*g*	Sou	×
Wardill, (Barlton		S 13	Wainwright		×
Wards, (mail to Douglasville)	Douglas		115*n*	Sou	×
Warnsloro, ●	Ware	I 10	6		×
Warthill, (2½ miles E 6)	Dawson		Young, 14	Sou	×
Warring, Whitfield					×
Warings, (mail to [illegible])	Morgan				×
Warnsprings, ●	Meriwether	K 3			×
Warterville, Meriwether		J 4	Wi		×
Warren, (mail to Noble)	Walker	I 2	10*a*		×
Warrenton, 1 bank, ●	Warren	I 11			×
Warrior, Worth			Ty		×
Warsaw, Milton		F 5	106		×
Warthen, ●	Washington				×
Warwicks, ●	Worth				×
Washington, 2 ●	Wilkes				×
Waterson, Irwin		Q 8	Harding, 145		×
Waterman, (5 miles s. w. of Marietta, G 4)	Cobb		Marietta, 3, 165	Sou	×
Waterport, (4½ miles n. w. of Walnutgrove, H 6)	Walton		Conyers, 32		×
Waters, (mail to Sylvania)	Screven		130		×
Waterville, Walker		I			×
Watkinsville, ●	Oconee				×
Watson, (3½ miles e. of Hickory flat, F 5)	Cherokee		Oliver, 10	Sou	×
Watts, (mail to Buchanan)	Haralson		Sweetgum, 3		×
Waverly,	Camden				×
Waverly Hall, ●	Harris				×
Way, (4 mi					×
Floyd					×
Waycross, ●					×
Waynesboro, ●					×
Waynesville, ●	Wayne		10	106, 114	×
Waynesville, Upson		K 5	Yatesville, 48		×
Wayside, Jones		J 7	106		×
Ways Station, ●	Bryan	O 15	65*b*, 112*d*		×
Weatherford, (4½ miles e. of Chipley, K 3)	Meriwether		Chipley, 10	Sou	×
Weatherlys, (mail to Buchanan)	Haralson		14*a*		×
Weaver, (4 miles s. e. of Zebulon, J 5)	Pike		Zebulon, 115		×
Webb, (3½ miles s. e. of Freemansville, F 5)	Milton		Roswell, 115		×
Webster Place, Elbert		F 10	Dewyrose, 115		×
Weeda, (3¼ miles e. of Riddleville, K 11)	Washington		Davisboro, 10		×
Weinkle, (mail to Everett City)	Glynn		115*g*		×
Weisman, (5 miles n. w. of Enecks, L 15)	Screven		Oliver, 10	Sou	×
Welch, (2½ miles n. w. of Campagne, C 8)	Towns		Sweetgum, 3		×
Welcome, (6 miles w. of Newnan, I 3)	Coweta		Newnan, 4, 10		×
Wellborns Mills, (mail to Wellston)	Houston	L 6	Wellston, 35		×
Wells, (4½ miles n. w. of Carters, D 4)	Murray		Talona, 3	Sou	8
Wells Mill, (mail to Sumter)	Lee		10*b*	Sou	×
Wellston, ●	Houston	L 7	35*a*	Sou	16
Wenona, ●	Dooly	O 7	35*a*	Sou	25
Wesley, (5 miles w. of Buchanan, G 1)	Haralson		Buchanan, 14	Sou	×
Wesleyboro, (mail to Eagleclift)	Walker		15	Sou	×
W[illegible]	[illegible]				×
West Bainbridge, (mail to Bainbridge)	Decatur	S 3	34	Sou	×
Westbrook, (4½ miles n. w. of Arthur, N 10)	Laurens		McRae, 112, 115	Sou	25
Westbrook, (mail to Jasper)	Pickens				
West Buford, Gwinnett					
West End, (Station Atlanta P. O.) ●	Fulton				
West End, (mail to Douglasville)	Douglas				
Westlake, Twiggs					
Weston, ●	Webster				
Weston Mills, (mail to Enigma)	Berrien	O 3	Enigma, 65	Sou	×
Westover, (mail to Augusta)	Richmond		10*c*	Sou	×
Westpoint, 1 bank, ●	Troup	K 2	4, 12, 150	Sou	1,797
West Rome, (mail to Rome)	Floyd		115*l*	Sou	×
Weets, (mail to Eagle Cliff)	Walker		146	Sou	×
Westview, De Kalb			Ingleside, 32	Sou	×
West Wayeross, (mail to Waycross)	Ware		65*f*	Sou	×
Whaley, (5 miles w. of Mayfield, I 10)	Hancock		Mayfield, 32	Sou	×
Wheat Hill, (mail to Savannah)	Chatham		112*c*	Sou	×
Wheaton, (mail to Baxley)	Appling	P 12	115*g*	Sou	×
Wheeler, (5½ miles s. e of Cossawattee, D 3)	Gordon		Talona, 3	Sou	×
Wheless, (mail to Augusta)	Richmond	I 12	32*a*	Sou	×
Whigham, ●	Decatur	S 3	85*g*	Sou	392
White, Bartow			Cartersville, 26, 165	Sou	×
Whitehall, ●	Clarke	G 8	106	Sou	680
Whitehouse, Henry		H 5	Stockbridge, 115	Sou	×
Whitecak, ●	Camden	R 14	112*d*	Sou	×
Whitepath, Gilmer		D 4	3*b*	Sou	25
Whiteplains, ●	Greene	I 9	32*d*	Sou	290
White Plains Junction, (mail to Union point)	Greene	H 9	32*a*, *d*	Sou	×
Whitesburg, ●	Carroll	I 3	10*g*	Sou	296
White Sulphur Springs, (P. O. name Bowdre Hall)		E 7	115*a*	Sou	×
White Sulphur Springs, (R. R. name *Brandywine*) ●	Meriwether	K 3	106	Sou	×
Whitesville, ●	Harris	K 2	Westpoint, 4, 12, 150	Sou	86
Whitesville, (mail to Columbus)	Muscogee		10*a*	Sou	×
Whitewater, (5 miles n. of Byron, L 6)	Crawford		Byron, 10	Sou	×
Whitfield, (mail to Louise)	Troup	J 2	4	Sou	×
Whitley, Irwin		P 8	112*A*	Sou	×
Whitney, (R. R. name *Gresham*)	Walton	H 7	32*f*	Sou	×
Wicker, (mail to Swills)	Washington	J 10	Swills, 52		×
Weir, Lumpkin		D 5	Ellijay, 3	Sou	16
Wiggins, (P. O. name Swills)	Emanuel	L 11	52		×
Wilborn, (mail to Martin)	Franklin		115*b*	Sou	×
Wilcox, (10 miles s. e. of Pickren, P 10)	Coffee		Hazlehurst, 115	Sou	×
Wilcox Lake, (mail to Temperance)	Telfair	P 8	61, 228		×
Wilder, (mail to Albany)	Dougherty		10*n*	Sou	×
Wildwood, Dade		C 1	115*g*	Sou	25
Wilkins, (8 miles e. of Rome, F 2)	Floyd		See Rome		×

Sou., Southern Ex.

INDEX OF MAPS.

PAGE.
Abyssinia....610
Afghanistan..593
Africa.....541
Alabama.....312
Alaska Ty.....418
Alberta.....468
Algeria.....607
Andorra.....570
Arabia.....540
Argentine.....568
Arizona Ty.....370
Arkansas.....338
Armenia.....598
Asia.....540
Assiniboia.....468
Athabasca.....468
Atlantic Ocean.558
Australia.....550
Austria-Hungary....578
Bahamas.....526
Baluchistan....593
Barbadoes Is...551
Belgium.....579
Bermudas.....566
Bhotan.....597
Bokhara.....593
Bolivia.....560
Borneo.....606
Bosnia.....578
Bourbon Is....551
Brazil.....564
British Col.....472
British Guiana.557
British Honduras....522
Bulgaria.....590
California..378-386
Canada.....514
Cape Colony...608
Central Africa.604
Central Am....522
Ceylon.....597
Chile.....568
China.....596
Cochin-China..540
Colombia.....556
Colorado.....204
Congo Free State.....604
Connecticut...27
Corsica.....574
Costa Rica.....523
Crete.....591
Cuba.....482
Cyprus.....591
Delaware.....85
Denmark.....582
District of Columbia.....84
Dutch Guiana..557
East'n Roumelia590
East Indies....600
Ecuador.....556
Egypt.....610
England.....572
Europe.....536
Faroer Is.....583
Fiji Is.....551
Florida.....300
France.....567
Franklin.....514
French Guiana.557
French Indo-China.....540
Georgia.....294
Germany.....588
Gibraltar.....570
Great Britain...572
Greece.....575
Greenland.....583
Guatemala.....522
Haiti.....527
Hawaii.....422
Herzegovina...578
Honduras.....523
Iceland.....583
Idaho.....404
Illinois.....158
India.....597
Indiana.....146
Indian Ty.....362
Iowa.....168
Ireland.....580
Italy.....571
Jamaica.....530
Japan.....596
Java.....602
Kansas.....190
Keewatin.....514
Kentucky..246-258
Khiva.....593
Korea.....596
Labrador.....432
Liberia.....544
Louisiana.....328
Loyalty Is.....551
Luxemburg.....579
Mackenzie.....514
Madagascar....548
Madeira Is.....551
Maine.....10
Maltese Is.....551
Malta.....551
Manitoba.....464
Maryland.....84
Massachusetts...22
Mauritius Is...551
Mexico.....478
Michigan.....136
Minnesota.....224
Mississippi....320
Missouri.....180
Monaco.....567
Montana.....392
Montenegro....590
Morocco.....607
Natal.....608
Nebraska.....196
Nepal.....597
Netherlands....579
Nevada.....374-382
New Brunswick444
New Caledonia Is.551
Newfoundland.432
New Guinea....619
New Hampshire 14
New Jersey.....76
New Mex. Ty..366

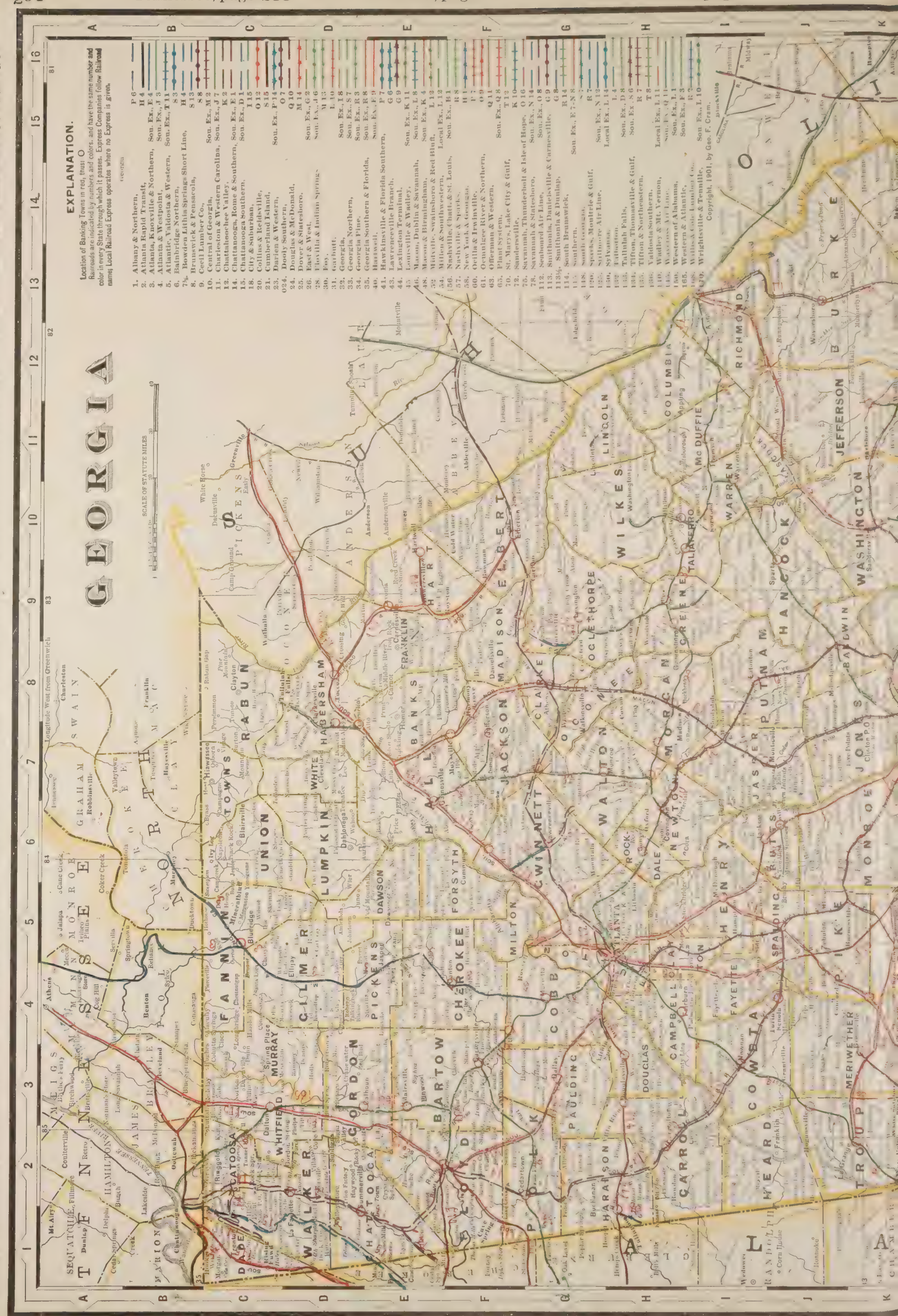
GEORGIA
EXPLANATION.
Location of Banking Towns in red, thus O
Railroads are indicated by numbers and colors, and have the same number and color in every State through which it passes. Express Companies follow Railroad name; Local Railroad Express operates where no Express is given.
SCALE OF STATUTE MILES
TENNESSEE
ALABAMA
FLORIDA
CHATTANOOGA
ATLANTA
RICHMOND
COLUMBIA
LINCOLN
WILKES
WARREN
JEFFERSON
BURKE
WASHINGTON
HANCOCK
PUTNAM
JASPER
MONROE
JONES
BALDWIN
HENRY
SPALDING
PIKE
FAYETTE
COWETA
MERIWETHER
TROUP
HEARD
CARROLL
DOUGLAS
PAULDING
COBB
CAMPBELL
CHEROKEE
BARTOW
FORSYTH
MILTON
FULTON
DALE
NEWTON
ROCKDALE
GWINNETT
WALTON
JACKSON
MADISON
CLARKE
OCONEE
GREENE
TALIAFERRO
McDUFFIE
BANKS
HALL
FRANKLIN
HABERSHAM
WHITE
LUMPKIN
DAWSON
PICKENS
GORDON
CALHOUN
CLAYTON
RABUN
TOWNS
UNION
FANNIN
MURRAY
WHITFIELD
CATOOSA
WALKER
DADE
HAMILTON
MARION
SEQUATCHIE
JAMES
BRADLEY
POLK
MONROE
MEIGS
RHEA
GRAHAM
SWAIN
CLAY
ANDERSON
PICKENS
HARALSON
CARROLL
HEARD
LAMAR
PIKE
MONROE
JONES
BALDWIN
WASHINGTON
JEFFERSON
BURKE
RICHMOND
COLUMBIA
LINCOLN
WILKES
WARREN
McDUFFIE
TALIAFERRO
GREENE
HANCOCK
PUTNAM
JASPER
NEWTON
ROCKDALE
DALE
GWINNETT
WALTON
JACKSON
MADISON
CLARKE
OCONE

SCREVEN
EFFINGHAM
BULLOCH
EMANUEL
JOHNSON
WILKINSON
LAURENS
MONTGOMERY
TATTNALL
TELFAIR
WIGGS
CRAWFORD
HOUSTON
TALBOT
TAYLOR
MACON
DOOLY
WILCOX
SUMTER
LEE
MARION
SCHLEY
STEWART
WEBSTER
TERRELL
QUITMAN
RANDOLPH
CALHOUN
EARLY
BAKER
MILLER
DECATUR
SEMINOLE
GRADY
THOMAS
BROOKS
COLQUITT
MITCHELL
WORTH
BERRIEN
COFFEE
CLINCH
ECHOLS
LOWNDES
APPLING
WAYNE
PIERCE
WARE
CHARLTON
CAMDEN
GLYNN
LIBERTY
BRYAN
CHATHAM
BAKER
DOUGHERTY
ALBANY
Savannah
Brunswick
Darien
Jesup
Waycross
Blackshear
Douglas
Nashville
Tifton
Cuthbert
Eufaula
Dublin
Hawkinsville
Abbeville
Fitzgerald
Ashburn
Cordele
Vienna
Americus
Buena Vista
Blakely
Bainbridge
Thomasville
Quitman
Valdosta
Moultrie
Camilla
Pelham
Cairo
Thomasville
Tallahassee
Quitman
Lake City
Jacksonville
Fernandina
Amelia I.
Cumberland I.
St. Marys
Folkston
Hazlehurst
Baxley
Lyons
Vidalia
Swainsboro
Statesboro
Metter
Sylvania
Millen
Rocky Ford
Golo
Blackshear
Hinesville
Darien
Doctortown
Ludowici
Reidsville
Glennville
Jesup
Alma
Nicholls
Douglas
Ocilla
Tifton
Sparks
Ashburn
Cordele
Vienna
Dublin
Eastman
Hawkinsville
Abbeville
Fitzgerald

TOWN.	COUNTY.	INDEX.	RAILWAY, or, if not on a Railroad, nearest station.	EX.	POP.
Wilkinsons, (mail to Barnesville) Pike		[illegible]	[illegible]	Sou	[illegible]
Wilkinson, ● Coffee		Q [illegible]	[illegible]	Sou	475
Willard, Putnam		[illegible]	[illegible]	Sou	18
Willet, Muscogee		M [illegible]	[illegible]		[illegible]
Williams, (P. O. name Cork) Butts		[illegible]	[illegible]	Sou	53
Williams, (mail to Savannah) Chatham		[illegible]	[illegible]	Sou	[illegible]
Williamsburg, Calhoun		Q [illegible]	[illegible]	Sou	1
Williamson, ● Pike		J 5	⊙ 115*p*, *r*	Sou	11[illegible]
Willingham, (mail to Marshallville) Macon		M 6	90*a*	▭ Sou	[illegible]
Willingham, ● Worth		Q [illegible]	[illegible]	▭ Sou	2[illegible]8
Wills, (8 miles s. e. of Jeffersonville, L 8) Twiggs			Jeffersonville, 46	Sou	[illegible]
Wills Spur, (mail to Millen) Burke		[illegible]	[illegible]	Sou	×
Willow, (3½ miles s. e. of Porter Springs, D 6) Lumpkin			Lula, 115	Sou	×
Willow Lake, (mail to Marshallville) Houston		M 6	90*m*	▭ Sou	×
Wilmot, Catoosa		[illegible]	Millican, 165	Sou	×
Wilner, Jackson		I 3	Jefferson, 32	Sou	×
Wilscot, Fannin		C 5	Blueridge, 3	Sou	×
Wilson, (4 miles [illegible] Appling			Surrency, 115	Sou	×
Wilson, (mail to Martindale) Warren		[illegible]	[illegible]	Sou	×
Wilsons, (mail to Culverton) Hancock		[illegible]	[illegible]	Sou	×
Wilsons Church, (mail to Maysville) Jackson			115*s*	Sou	×
Wilsons Mill, (mail to Chamblee) Dekalb			115*c*	Sou	×
Wilsonville, ● Coffee		Q [illegible]	[illegible]	Sou	418
Wimberly, (mail to [illegible] Muscogee		[illegible]	[illegible]	Sou	
Winchester, Macon		M 6	90*a*	Sou	[illegible]
Winder, 2 banks, ● Jackson		[illegible]	[illegible]	Sou	[illegible]
Windsor, Walton		[illegible]	[illegible]	Sou	[illegible]
Winfield, Columbia			Thompson, 32	Sou	[illegible]
Winfred, Jasper		I 5	Monticello, 10	Sou	[illegible]
Wingfield, McDuffie					11
Winn, (R. R. name [illegible]			[illegible]	Sou	×
Winston, (mail to Haytow) Echoes		S 9	[illegible]	Sou	×
Winterville, ● Oglethorpe		H 9	32	Sou	42
Winton, (mail to Social Circle) Newton		[illegible]	[illegible]	Sou	×
Wire Bridge, (mail to [illegible] town) Quitman		[illegible]	[illegible]	Sou	×
Wiregrass, (R. R. [illegible]		[illegible]	[illegible]	Sou	×
[illegible]		[illegible]	[illegible]	[illegible]	×
Wise, (mail to Ma[illegible])		[illegible]	[illegible]	[illegible]	×
Wise, (9 miles e. of Lexington, G 9) Oglethorpe		[illegible]	[illegible]	[illegible]	×
Wise, (mail to Preston) Webster		[illegible]	[illegible]	[illegible]	×
Wises, (mail to Warwick) Worth		[illegible]	[illegible]	[illegible]	×
[illegible]		[illegible]	[illegible]	Sou	×
Withort, (mail to Fort Valley) Houston		[illegible]	[illegible]	[illegible]	×
[illegible]		[illegible]	[illegible]		
[illegible]		[illegible]	[illegible]		
W[illegible] (6 miles n. of Clayton, C 8) Rabun			Tallulah Falls, 133	Sou	
Womack, (10 miles s. of Fort Gaines, Q 2) Clay			See Fort Gaines		×
Wood, (5 mile[illegible] Warrenton, I 10) Warren			Warrenton, 32	Sou	30
Woodbine, ● Camden		S 13	⊙ 112*d*, 238	Sou	×
Woodburn, (P. O. name Hubert) [illegible]		[illegible]	[illegible]		
Woodburn, (mail to Flintstone) Walker		[illegible]	[illegible]	[illegible]	
Woodbury, ● Meriwether		[illegible]	[illegible]	[illegible]	[illegible]
Woodcliff, ● Ser[illegible]		[illegible]	[illegible]	Sou	86
Woodfin, Jasper		I [illegible]	[illegible]	[illegible]	[illegible]
Woodruff, Walton		[illegible]	[illegible]	[illegible]	
Woods, (mail to M[illegible])		[illegible]	[illegible]	[illegible]	
Wood Station, Catoosa		[illegible]	[illegible]	[illegible]	6
Woodstock, ● Cherokee		[illegible]	[illegible]	[illegible]	[illegible]
Woodstown, (r. f. d. from McDonough) Henry			McDonough	[illegible]	×
Woodville, ● Greene		H [illegible]	[illegible]	Sou	129
Woodward, Fulton		[illegible]	[illegible]	Sou	×
Wooley, (mail to Kingston) Bartow		[illegible]	[illegible]	Sou	×
Woolsey, [illegible]		[illegible]	[illegible]	Sou	×
Woolsey, ● Fayette		[illegible]	[illegible]	Sou	×
Wooster, (11 miles n. e. of Greenville, K 3) Meriwether			Greenville, 103	Sou	8
Wootten Mill, ● Telfair		P 10	215, 228		×
Worner, (3 miles e. of Parrott, O 4) Terrell			Parrott, 112	[illegible]	×
Worth, Randolph			Cuthbert, 10	Sou	×
Worth, ● Worth		P [illegible]	[illegible]	Sou	46
Worthville, (r. f. d. from Jackson) Butts		I [illegible]	Jackson, 115	Sou	[illegible]
[illegible]		[illegible]	[illegible]	Sou	[illegible]
Wrayswood, (7 miles n. of Greshamville, H 8) Greene			Appalachee, 10	Sou	[illegible]
Wrens, ● Jefferson		I 11	⊙ 115*a*	Sou	121
Wright, (2 miles n. w. of Lulaville, P 8) Wilcox			Lulaville, 112	Sou	18
Wrightsboro, McDuffie		I 11	Thomson, 3[illegible]	Sou	14
Wrightsville, 1 bank, ● Johnson		L 10	⊙ 170*a*	Sou	1,127
Wylly, (r. f. d. from Dublin) Laurens		[illegible]	[illegible]		68
Wyna, (5 miles n. of Ypsilanti, L 4) Talbot			Thomaston, 10, 48	Sou	30
Wynns Mills, (mail to Locustgrove) Henry		I 5	Locustgrove, 115	Sou	

Y

TOWN.	COUNTY.	INDEX.	RAILWAY, or, if not on a Railroad, nearest station.	EX.	POP.
Yacht, Screven			Sylvania, 130	Sou	×
Yahoola, (7 miles n. of Dahlonega, D 6) Lumpkin			Gainesville, 32, 115	Sou	×
Yale, Fulton		H 4	See Atlanta		×
Yana, (4 miles s. of Hendricks, K 4) Upson			Hendricks, 48	Sou	×
Yancey, (mail to Agate) Floyd			115*m*	Sou	×
Yarbrough, (4½ miles s. of Sonoraville, E 3) Gordon			Calhoun, 165	Sou	13
Yates, (mail to Winn) Douglas			115*z*	Sou	×
Yates, Gilmer		D 4	Talkingrock, 5	Sou	×
Yatesville, ● Upson		K 5	⊙ 48, 115*p*	Sou	283
Yaw, (r. f. d. from Americus) Sumter			Americus, 10, 112	Sou	×
Yellowcreek, Dawson		I 5	Ballground, 3	Sou	27
Yellowdirt, Heard		I 2	Whitesburg, 10	Sou	×
Yellow River, Gwinnett		G 6	Gloster, 112	Sou	316
Yeomans, (R. R. name *Belmont*; 5 miles n. of Dawson, P 4) Terrell			[illegible]	Sou	16
Yonah, Banks		E 7	[illegible]	Sou	×
Yorkville, Paulding		G [illegible]	McPherson, 115	Sou	×
Youley, (5 miles w. of Millhaven, K 14) Burke			Munnerlyn, 10	▭ Sou	×
Youmans, (P. O. name Nunez) Emanuel		M 11	[illegible]	Sou	×
Youngcane, Union		[illegible]	Blueridge	Sou	×
Young Harris, (2 miles [illegible] of Trackrock, C 6) ● Towns			Sweetgum	Sou	342
Youngs, Polk		G 2	14*a*	Sou	48
Younkers, (R. R. name *Dodge*) Dodge		N 9	150*b*	Sou	
Youth, (mail to of Walnutgrove, H 6) Walton			Monroe, 32	Sou	[illegible]
Ypsilanti, Talbot		L 4	Thomaston, 10, 48	Sou	[illegible]
Yukon, Gilmer		D 4	Talona, 3	Sou	

Z

TOWN.	COUNTY.	INDEX.	RAILWAY, or, if not on a Railroad, nearest station.	EX.	POP.
Zachry, (mail to Enterprise) Morgan		I 8	Buckhead, 32	Sou	
Zaddee, (3½ miles s. e. of Lothair, M 10) ● Montgomery			Higgston, 112	Sou	
Zarax, Crawford			Lizella, 48	Sou	68
Zebina, (2½ miles s. w. of Stellaville, J 11) Jefferson			Matthews, 115	Sou	[illegible]
Zebulon, ● Pike		J 5	⊙ 115*p*	Sou	61
Zeigler, Screven		I [illegible]	120	Sou	
Zeke, (5¼ miles w. of Keithsburg, E 4) Cherokee			Keithsburg, 3	Sou	
Zelobee, (P. O. name Curran) Mason		N 4	190	Sou	×
Zenith, (3 miles [illegible] of Clarks Mill, M 6) Crawford			115*p*	▭ Sou	45
Zera, (4 miles w. of Milner, J 5) Pike			Milner, 10	Sou	
Zetella, Spalding		J 4	115*p*	Sou	
Zetto, (7 miles e. of Fort Gaines, Q 2) Clay			See Fort Gaines		
Zingara, (6½ miles n. e. of Conyers, H 6) Rockdale			Conyers, 32	Sou	
Zoar, Bulloch		M 14	Clito, 25		25
Zone, (7 miles w. of Sugar Valley, D 5) Walker			Sugar Valley, 115	Sou	
Zula, (3 miles s. of Haywood, D 2) Chattooga			Summerville, 14	▭ Sou	25

Sou., Southern Ex.

INDEX TO STATE MAP OF

FLORIDA.

EXPLANATION.

To find the name of any place on the Map, first find the name in the Index; opposite the name will be seen the number and letter designating it on the Map, then trace a direct line on the Map from the number given to a point where it meets a direct line running from the letter given, and at or near this point will be found the name desired.

Figures represent Railroads. An *Italic* letter after each figure represents the branch of that railroad.

County Seat in **Full Face** type.
All Towns in Roman type are Post Offices.
All Towns in *Italic* type are not Post Offices.
● Money Order Post Office.
◎ Telegraph Station.
▭ Prepaid Freight and Express Station.
× Population unknown, or less than 100.
r. f. d., rural free delivery.
Sou. Ex., Southern Express.

RAILROADS.

3. Atlantic, Suwannee River & Gulf.
See Seaboard Air Line.

5. Atlantic, Valdosta & Western.
Valdosta, Ga., to Jacksonville, B 11, entering the State at A 9, leaving again at Baxter, A 10, and re-entering at A 10.

7. Avon Park Transportation Co.
Avon Park, K 11, to Arbor Lake, K 11, 5 miles, and projected to Bartow, J 10

10. Carrabelle, Tallahassee & Georgia.
Carrabelle, C 2, to Tallahassee, B 3, and projected to Thomasville, Ga.
Steamer Line
Carrabelle, C 2, to Apalachicola, D 1.

18. Davis Logging R. R.
Davis Crossing, A 11, to Crandall, A 11.

25. Ellaville, Westlake & Jennings.
a. Ellaville, B 6, to Westlake, A 7.
b. Westlake, A 7, to Malloy Place, A 6.

30. Florida Central & Peninsular.
See Seaboard Air Line.

31. Florida East Coast.
a. Jacksonville, B 11, to St. Augustine, D 12.
b. St. Augustine, D 12, to East Palatka, D 11.
c. Tocoi Junction, D 12, to Tocoi, D 11.
d. East Palatka, D 11, to Palatka, D 11.
e. East Palatka, D 11, to New Smyrna, F 13.
f. San Mateo Junction, D 12, to San Mateo, D 11.
g. New Smyrna, F 13, to Orange City Junction, G 12.
h. New Smyrna, F 13, to Rockledge, I 14.
i. Rockledge, I 14, to Fort Pierce, L 15.
k. Fort Pierce, L 15, to Westpalmbeach, N 16.
l. Westpalmbeach, N 16, to Palmbeach, N 16.
m. Westpalmbeach, N 16, to Miami, Q 16.
n. Sanford, G 12, to Titusville, H 13
o. Jacksonville, B 11, via Pablo Beach, B 12, to Mayport, B 12.

32. Florida Midland.
Longwood, H 12, to Kissimmee, I 12.

—. Florida, Peninsular & Gulf.
Arcadia to
Parish, K 9 to Sarasota, L 9.

33. Florida & Georgia.
Whitesprings, B 8, to Wellborn, B 8.

33⅛. Fort White & Southern.
Fort White, C 8, to Franklin, D 8, and projected to Trenton, D 8.

34. Gainesville & Gulf.
Sampson, C 10, to Fairfield, E 9.

35. Georgia Southern & Florida.
(Controlled by the Southern.)
Tifton, Ga., to Palatka, D 11, entering the State near Jennings, A 7.

36. Jacksonville, Tampa & Key West.
See Florida East Coast and Plant System.

38. Jacksonville Terminal.
(Owned by Atlantic, Valdosta & Western, Florida East Coast, Plant System and Seaboard Air Line.)
Terminal Railroad at Jacksonville, B 11, 17 miles.

39. Jacksonville & Atlantic.
See Florida East Coast.

40. Jacksonville & Southwestern
Jacksonville, B 11, to Anderson, D 8, and building to Fanning, D 7.

42. Live Oak & Gulf.
a. Liveoak, B 7, to Peck, B 6, and projected to the Gulf of Mexico, about 70 miles.
b. Densler, B 7, to French Phosphate mines, B 6.

44. Louisville & Nashville.
a. Repton, Ala., to Pensacola, S 1, entering the State at Q 1.
b. Cantonment, R 1, to Muscogee, R 1.
c. Pensacola, S 1, to River Junction, Q 9.

48. Palmetto Terminal.
Palmetto, L 8, to vegetable farms.

50. Peace River Phosphate Mining Co.
Liverpool, M 10, to end of track, L 11.

52. Pebble Phosphate Co.
Bloomingdale, J 9, to Marvinia, J 9.

55. Pensacola, Alabama & Tennessee.
Pensacola, S 1, to Muscogee, R 1.

58. Pensacola Terminal.
Pensacola, S 1, to Fort Barrancas, S 2.

60. Pensacola & Andalusia.
Molino, Q 1, to Pine Level, Q 2.

65. Plant System.
a. Waycross, Ga., to Jacksonville, B 11, entering the State near Boulogne A 10.
b. Albany, Ga., to Monticello, A 4, entering the State at A 4.
c. Climax, Ga., to Chattahoochee, A 1, entering the State at A 1.
d. Dupont Junction, Ga., to Highsprings, D 8, entering the State near Bakers Mill, A 7.
e. Lake City Junction, C 8, to Lake City, B 8.
f. Highsprings, D 8, to Inverness, G 9.
g. Juliette, F 9, to Ocala, F 10.
h. Gulf Junction, F 9, to Homosassa, G 8.
i. Inverness, G 9, to Lakeland, J 10.
k. Trilby, H 9, to Tarpon Springs, I 8.
l. Tarpon Springs, I 8, to St. Petersburg, J 8.
m. Lakeland, J 10, to Sanford, G 12.
n. Bartow Junction, I 11, to Bartow, J 11.
o. Kissimmee, I 12, to Narcoossee, I 12.
p. St Cloud Junction, I 12, to St. Cloud, I 12.
q. Sanford, G 12, to Lake Charm, H 13.
r. Lakeland, J 10, to Port Tampa, J 9.
s. Winnston, J 10, to Tigerbay, K 10.
t. Branch to Bonevalley, J 10.
u. Branch to Pebble, J 10.
v. Branch to Pebbledale, J 11.
w. Tampa & Thonotosassa Junction, J 9, to Thonotosassa, J 9.
x. Lakeland, J 10, to Longdock, N 10.
y. Sanford, G 12, to Oakland, H 11.
z. Oakland, H 11, to Trilby, H 9.
aa. Highsprings, I 8, to Ocala, F 10.
bb. Rochelle, E 10, to Palatka, D 11.
cc. Micanhopy Junction, E 10, to Tacoma, E 9
dd. Oaklawn, E 9, to Citra, E 10.
ee. Ocala, F 10, to Leesburg, G 10.
ff. Leesburg, G 10, to Astor, F 11.
gg. Branch to Lake Griffin, G 11.
hh. Fort Mason, G 11, to Lanepark, G 11.
ii. Branch to Lake Harris, G 11.
kk. Leesburg, G 10, to Brooksville, H 9.
ll. Jacksonville, B 11, to Palatka, D 11.
mm. Palatka, D 11, to Sanford, G 12.
nn. Crescent City Junction, E 11, to Crescent City, E 12.
oo. De Land Junction, F 12, to De Land, F 12.
pp. Sanford, G 12, to Tavares, G 11.

66. Port Inglis Terminal.
Dunnellon, F 8, to Inglis, F 7.

68. Saint Augustine & South Beach.
Saint Augustine, D 12, to South Beach, D 12.

69. Saint Johns & Atlantic.
a. Jacksonville, B 11, to Mayport, B 12.
b. Egleston, B 11, to Arlington, B 11.
c. Mayport, B 12, to Burnside Beach, B 12.

70. Saint Marys, Lake City & Gulf.
(Not in operation.)
Boulogne, A 10, to Brooksville, Ga., B 10, leaving the State at H 10.

112. Seaboard Air Line.
a. Savannah, Ga., to Jacksonville, B 11, entering the State at A 11.
b. Fernandina, A 12, to Ocala, F 10.
c. Ocala, F 10, to Tampa, J 9.
d. Silver Springs Junction, F 10, to Silver Springs, F 10.
e. Summerfield, F 10, to Stanton, F 11.
f. Sumterville Junction, G 10, to Sumterville, G 10.
g. Turkey Creek, J 10, to Bloomingdale, J 9.
h. Waldo, D 9, to Cedar Keys, F 7.
i. Archer, E 8, to Eagle Mines, F 9
k. Standard, F 9, to Early Bird, F 9.
l. Wildwood, G 10, to Orlando, H 12.
m. Orlando, H 12, to Lake Charm, G 12.
n. Jacksonville, B 11, to Chattahoochee River, A 1.
o. Drifton, A 4, to Monticello, A 4.
p. Tallahassee, B 3, to St. Marks, C 3.
q. Starke, C 10, to the Suwannee River, D 7.

114. Sebastian & Cincinnatus Farms.
Sebastian, K 15, to Cincinnatus Farms, K 14.

114. Silver Springs & Western.
Silversprings, F 10, to Ocala, F 9.

116. Southwestern.
(Abandoned.)
Greencove Springs, C 11, to Melrose, D 10.

117. Suwannee River.
(Not in operation.)
Ellaville, B 6, to Fredericksburg, B 7.

118. Suwannee & San Pedro.
Liveoak, B 7, to end of track, D 6, and building to Stephensville, D 6.

119. Tallahassee Southeastern.
Tallahassee, B 3, to Perry, C

120. Tavares & Gulf.
a. Tavares, G 11, to Winter Garden, H 11
b. Waite Junction, H 11, to Clermont, H 11.

136. Valdosta Southern
Valdosta, Ga., to Pinette, A 6, and building to Madison, A 6.

160. Yellow River.
a. Crestview, Q 4, to Florala, Ala., Q 4, leaving the State at Woods, Q 4.
b. Junction, Q 4, to Yellow River, Q 2.

PROJECTED AND UNDER COSTRUCTION.

162. Atlantic, Florida & Gulf.
Projected from Rockledge, I 14, westward.

164. Brooksville & Lacoochee.
Projected from Brooksville, H 9, to Lacoochee, H 9.

165. Demopolis & Pensacola.
Projected from Demopolis, Ala., to Pensacola, S 1, 160 miles.

168. Florida, Alabama & Northern.
Projected from Pensacola, S 1, to Elba, Ala., 125 miles.

170. Florida Western.
Under construction from Apalachicola, D 1, to Carrabelle, C 2, 22 miles

171. Georgia Pine.
Projected from Bainbridge, Ga., to Tallahassee, B 3

172. Greenville & Florida.
Projected from Greenville, A 5, to mines.

173. Lake Region, Manatee River & Gulf.
Under construction from Clermont, H 11, to Braidentown, L 8, 110 miles

174. Leesburg, Esmeralda & Northern.
Under construction from Leesburg, G 11, to Esmeralda, G 10 and northward.

175. Pensacola & Northwestern.
Projected from Pensacola, S 1, to Memphis, Tenn., 140 miles.

180. South Georgia.
Projected from Quitman, Ga., to Tampa, J 9, 200 miles.

185. Tifton, Thomasville & Gulf.
Building from Thomasville, Ga., to Tallahassee, B 3.

STEAMSHIP LINES.

200. Apalachicola & Chipola Rivers Steamers
Apalachicola, D 1, to Columbus, Ga.

202. Aucilla River Steamers.
Aucilla, A 5, to Gulf of Mexico, on Aucilla River.

204. Beach & Miller Line.
a. Jacksonville, B 11, to Drayton Island, E 11.
b. Jacksonville, B 11, to Crescent City, E 11.

208. Brunswick & Florida Steamboat Co.
(Cumberland Route.)
a. Brunswick, Ga., to Fernandina, A 12.
b. Jacksonville, B 11, to Mayport, B 12

210. Central Line.
Apalachicola, A 1, up the Apalachicola, Chipola and Chattahoochee Rivers.

212 Choctawhatchie River Line.
Caryville, Q 6, to Geneva, Ala., Q 6.

214. Clyde Steamship Co.
a. Jacksonville, B 11, to New York, N. Y., via Charleston, S. C.
b. Jacksonville, B 11, to Palatka, D 11, Sanford, G 12, and Enterprise, G 12.

216. Columbus & Gulf Navigation Co.
Apalachicola, D 1, up the Apalachicola, Chipola and Chattahoochee Rivers.

218. Fernandina & Saint Marys River Line.
Fernandina, A 12, to St. Marys, Ga., A 12.

220. Florida, Bahama Steamship Line.
Miami, Q 16, to Nassau, Bahama Islands.

222. Florida, East Coast Steamship Co.
See Peninsular & Occidental S. S. Co.

224. Gulf Coasting Co.
Mobile, Ala., to Carrabelle, C 2.

226. Gulf Terminal & Navigation Co.
See Carrabelle, Tallahassee & Georgia

228. Independent Line.
(St. Johns River Route.)
a. Jacksonville B 11, to Greencove Springs, C 11.
b. Jacksonville, B 11, to Fort George, B 12.

230. Independent Line.
(*Manatee River Line.*)
a. Tampa, J 9, to Ellenton, K 8.
(*Terra Ceia Line.*)
b. Tampa, J 9, to Terra Ceia, K 8.

232. Indian River & Bay Biscayne Inland Navigation Co.
Titusville, H 11, to Palmbeach, N 16.

234. Key West & Miami Steamship Co.
Miami, Q 16, to Key West, U 10.

236. Kissimmee River & Lake Steamers.
Kissimmee, I 12, to Bassenger, L 13, and during high water to Thompson N 12, and Myers, O 11.

238. Lake Griffin Line.
Leesburg, G 10, to Esmeralda, G 11.

240. Lake Harris Line.
Leesburg, G 10, to Lanepark, G 11.

242. Lake Panasoffkee & Withlacoochee River Line.
Panasoffkee, G 10, to mouth of Withlacoochee River, F 8.

244. Lake Santa Fe Steamboat Line.
Melrose, D 10, to Waldo, D 10.

246. Lake Worth & Jacksonville Transportation Co.
Juno, N 16, to Hypoluxo, O 16.

247. Mallorys Steamship Lines.
New York, N. Y., to Galveston, Tex., touching at Keywest, V 10.

248. Menge Brothers Line.
Myers, O 11, to Thompson, N 12.

250. Merchants & Planters Line.
Apalachicola, D 1, up the Apalachicola, Chipola and Chattahoochee Rivers.

252. Naphtha Launch Line.
St. Andrews Bay, S 6, to Wetappo, T 7.

253. Nesbitt Line.
Eau Gallie, I 14, to Nathan, H 14, and to Courtenay, H 14

254. Ocklawaha Navigation Co.
Palatka, D 11, to Silversprings, F 10.

255. Peninsular & Occidental Steamship Co.
a Apalachicola, D 1, up the Apalachicola, Chipola and Chattahoochee Rivers.
b Tampa, J 9, to Mobile, Ala.
c Tampa, J 9, to St. Petersburg, J 8.
d Tampa, J 9, to Ellenton, K 8.
e Tampa, J 9, to Havana, Cuba, via Key West, U 10.
f Tampa, J 9, to Puerto Cortez, Honduras.
g Tampa, J 9, to Port Antonio, Jamaica.
h Punta Gorda, N 10, to Myers, O 11.
i. Miami, Q 16, to Nassau, Bahama Islands, and also to Havana, Cuba.

256. Pensacola & Saint Andrews Bay Schooner Lines.
Pensacola, S 1, to St. Andrews Bay, S 6.

258. Peoples Line.
Apalachicola, D 1, up the Apalachicola, Chipola and Chattahoochee Rivers.

260. Plant Steamship Co.
See Peninsular & Occidental Steamship Co.

262. Punta Gorda & Fort Myers Steamboat Co.
Punta Gorda, N 10, to Myers, O 11.

264. Punta Rassa & Marco Sailboat Line.
Punta Rassa, O 10, to Marco, Q 11.

266. Saint Johns & Ocklawaha River Steamboat Co.
Palatka, D 11, to Silversprings, F 10

268. Southern Pacific Company's Steamer Lines.
New Orleans, La., to Havana, Cuba, stopping at Tampa, J 9, and Key West U 10

270. Suwannee River Operators Steamboat Co.
Cedar Keys, F 7, to Branford, C 7.

COUNTIES.

[illegible]			[illegible]		
[illegible]			[illegible]		
[illegible]			[illegible]		

TOWN.	COUNTY.	INDEX.	RAILWAY, or, if not on a Railroad, nearest station.	EX.	POP.
Beris, (P. O. name Bridgecreek)					
Jackson		R 8	44c.	Sou	25
Birds, (mail to Leesburg) Lake			112f	Sou	
Biscayne, Dade		Q 16		Sou	
Bivans, (7 miles s. w. of Salem, C 8) Taylor			Luraville, 42	Sou	
Blackcreek, (5 miles n. w. of Lloyd, A 4) Leon			Lloyd, 112	Sou	
Blackjack, (5¼ miles e. of Benton, A 8) Columbia			Gelston	Sou	
Blackman, Santa Rosa		Q	Campton, 160	Sou	
Blair, Bradford		C 9	Lake Butler, 25	Sou	16
Blake, (mail to Daytona, Volusia)			do	Sou	
Blanton, ● Pasco		H 9	54	Sou	20
Blitchton, ● Marion		E 8	Standard, 65,112	Sou	78
Bloomfield, ● Lake		G 14	Yalaha, 340	Sou	211
Bloomingdale, Hillsboro		J 9	32, 112f	Sou	
Blounts Ferry, Columbia		A 8	Jasper, 65, 112	Sou	
Blountstown, ● Calhoun		E 8	200, 210, 216, 250, 255*a*, 258	Sou	506
Bloxham, Leon		E 8	Midway, 112	Sou	
Blue, Taylor		E 8	Madison, 112	Sou	
Bluffsprings, ● Escambia		Q 1	Bro	Sou	87
Boardman, ● Marion		F 10	Dunnellon	Sou	
Bocagrande, (20 miles s. w. of Punta Gorda, N 10) Lee			256*a*		
Bocaratone, Dade		Q 16	[illegible]	Sou	
Boggy, Walton		R 1	Cradleville, 41, 100	Sou	
Bogia, (mail to McDavid) Escambia			44	Sou	
Bohannans, (mail to Howell) Santa Rosa		Q 1	90		
Bohemia, Escambia		R 1	44		73
Bolton, Jackson		Q 8	See Marianna		9
Bonaventure, Brevard		H 14	34, 37	Sou	
Bond, Madison		A 7	Madison, 112	Sou	
Bonds Mill, (mail to Glenwood) Volusia			65*mm*	Sou	
Bonds Valley, (mail to Glenwood) Volusia			65*mm*		
Boneyalley, Polk		J 11	65*f*	Sou	207
Bonifay, ● Holmes		Q 8	44	Sou	179
Bostwick, Putnam		D 14	[illegible]	Sou	92
Botts, (15 miles n. of Milton, R 2) Santa Rosa			Milton	Sou	
Boulogne, Nassau		A 16	5*a*	Sou	205
Bovine, (4½ miles w. of Bahia, I 14) Brevard			Bahia, 31, 232, 253	Sou	
Bowden, (mail to Phillips) Duval		E 11	31*a*	Sou	
Bowling Green, ● De Soto		K 11	[illegible]	Sou	79
Boynton, ● Dade		O 16	3*m*	Sou	
Bradfordville, Leon		A 8	Tallahassee, 16, 112, 119	Sou	25
Bradleys, (P. O. name Beverly) Citrus			65*f*	Sou	
Braidentown, 1 bank, ● Manatee		L 8	256, 255*d*	Sou	268
Bramlett, (2 miles s. of Abbott, I 10) Pasco			Abbott, 112	Sou	
Branchton, (10 miles n. of Peck, J 9) Hillsboro			*Peck*, 65	Sou	
Branchville, (7 miles n. w. of Quincy, A 2) Gadsden			Quincy, 12	Sou	
Brandon, Hillsboro		J 9	112	Sou	7
Brandy Branch, (P. O. name Bryceville) Nassau		B 10	11*a*	Sou	40
Branford, ● Suwanee		C 7	65*f*, 270	Sou	445
Brantley, Brevard		I 14	25		
Braxton, (mail to Marianna) Jackson		R 8	44	Sou	
Brighton, (mail to Winter Garden) Orange			20*c*	Sou	
Broad, ● Escambia		R 1	44*a*	Sou	2
Bridgecreek, (R. R. name *Beris*) Jackson		R 8	44*c*	Sou	25
Bridgeport, Putnam		D 11	98*a*, 214*b*		
Briggsville, (mail to New Smyrna) Volusia		F	34	Sou	
Brinkley, (P. O. name Osceola) Alachua		D 8	120	Sou	
Bristol, ● Liberty		R 8	20, 216, 250, 255, 258	Sou	45
Britt, (mail to Raiford) Bradford		C 9	90		
Brock, (mail to Hoit) Santa Rosa			44	Sou	
Bronson, ● Levy		E 8	55*h*	Sou	200
Brooker, (R. R. name *Bland City*) Bradford		C 9	112*e*	Sou	56
Brooklyn, Clay		D 10	15	Sou	60
Brooksville, ● Hernando		H 9	112	Sou	644
Brossard, Duval		E 11	112*e*	Sou	
Brown, (R. R. name *Suwannee Valley*) ● Columbia		B 8	55	Sou	80
Brownville, (5¼ miles s. of Calvinia, L 11) De Soto			64	Sou	
Bryant, (6 miles n. of Mary Esther, S 9) Santa Rosa			Mary Esther 256	Sou	
Bryceville, (R. R. name *Brooks Branch*) Nassau		B 10	11*a*	Sou	90
Buckhorn, Calhoun		S 8	210, 216, 250, 255*a*, 258	Sou	45
Buckingham, (10 miles n. of Myers, O 10) Lee			See Myers		
Buda, Orange		G	Apopka 35	Sou	
Buenavista, Dade		Q 16	3*m*	Sou	
Buffalobluff, Putnam		F 11	65*mm*, 204*c*, 214, 250	Sou	
Bulow, (10 miles n. of Ormond, F 13) Volusia			Ormond, 21	Sou	
Bunnell, St. John		E 12	30	Sou	
Burch, Calhoun		R 8	Greenhillage, 41	Sou	200
Burlington, Suwanee		C 8	64	Sou	
Burnetts Lake, (mail to Alachua) Alachua		D 8	120*f*	Sou	
Burnside, (mail to Mayport) Duval			30*a*		
Burnsone Beach, (mail to Mayport) Duval		E 11	30		
Busbee, (mail to Swan, Walton)		Q 1	90	Sou	
Bush, (6½ miles s. e. of Bonifay, Q 6) Washington			Bonifay, 44	Sou	14
Bushnell, ● Sumter		H 10	112	Sou	96
Butler, (7 miles n. of Steens, Q 9) Jackson			55*a*		24

C

TOWN.	COUNTY.	INDEX.	RAILWAY, or, if not on a Railroad, nearest station.	EX.	POP.
Cadillac, (mail to Alachua) Alachua		D 8	[illegible]		×
Calhoun, (16 miles n. e. of Bluffsprings, Q 1) Santa Rosa			Bluffsprings, 44	Sou	
Call, Lafayette		C 7	Branford, 65, 270	Sou	
Callahan, ● Nassau		A 13	65*a*, 112*e*	Sou	102
Caloosa, (5 miles w. of Alva, N 11, Lee)			236, 248		
Calvary, (5¼ miles s. w. of Ocala, F 10) Marion			See Ocala		
Calvinia, De Soto		I 11	65*e*	Sou	2
Cambon, Duval		E 11	[illegible]		
Campbell, Osceola		I 12	55*m*	Sou	266
Campbellton, ● Jackson		Q 7	Cottondale, 44	Sou	71
Campton, Walton		Q 1	90	Sou	
Campville, ● Alachua		D 10	112*e*	Sou	162
Canaveral, Brevard		H 15	[illegible]		
Candler, (R. R. name *Chandler*) ● Marion		F 10	65*e*	Sou	221
Cannons Crossing, (mail to Rocky point) Alachua			34	Sou	
Canton, Madison		A 5	Madison, 112	Sou	
Cantonment, (R. R. name *Cantonment Junction*) ● Escambia		R 1	44*a*, *b*	Sou	60
Capps, (7 miles s. of Drifton, A 4) Jefferson			Drifton, 112	Sou	
Carlos, (10 miles s. of Pantarasa, O 10) Lee			Puntarasa, 255, 262, 264	Sou	
Carlson, Sumter		G 10	243		
Carolina, (mail to Kissimmee) Osceola			65*o*	Sou	
Carrabelle, ● Franklin		C 2	10, 221	Sou	923
Carraway, (10 miles w. of Palatka, D 11) Putnam			5	Sou	
Carterville, St. John		D 12	Hastings, 31	Sou	
Caryville, ● Washington		Q 6	44, 212	Sou	212
Cason, (mail to Okahumpka) Lake			54*f*	Sou	
Cassia, Lake		G 14	50*a*	Sou	
Castalia, (12¼ miles s. w. of Ft. Green, K 10) De Soto			Zolfo, 65	Sou	
Catawba, Santa Rosa			Chumuckla, 60	Sou	
Cedar Creek, (mail to Smeser) Alachua		D 8	[illegible]		
Cedar Keys, ● Levy		E 8	112*h*, 70	Sou	739
Centerhill, ● Sumter		H 11	243	Sou	110
Center Park, (mail to Pulaski) Duval		E 12	30	Sou	
Centerville, Leon		A 7	Chaires, 112	Sou	72
Central, (5 miles s. w. of Micanopy, E 9) Marion			Micanopy, 34, 65	Sou	
Cerrogordo, Holmes		Q 6	212		118
Chafin, Calhoun		S 8	250		
Chaires, ● Leon		A 7	112*e*	Sou	39
Chamberlain, (mail to Tacoma) Alachua			55	Sou	
Chaney, (8 miles s. e. of Higdon, B 6) Lafayette			Lee 112	Sou	
Chandler, (P. O. name Candler) Marion		F 10	65*e*	Sou	
Charlotte Harbor, ● De Soto		N 10	256, 262	Sou	308
Chaseville, Duval		E 11	238*b*, 240*a*, 228*b*	Sou	67
Chattahoochee, ● Gadsden		A 1	65*c*, 200, 210, 216, 250, 255*a*, 258	Sou	41
Chattahoochee River, (mail to River Junction) Jackson		A 1	44*c*, 112*n*	Sou	
Chatterton, (mail to Anita) Marion		F 9	242		
Cherrylake, Madison		A 6	Madison, 112	Sou	98
Chester, Nassau		A 12	218		73
Chetolah, (mail to Jensen) Brevard			31*k*	Sou	
Chicora, Polk		K 11	Ft. Meade, 65	Sou	
Chiefland, Levy		E 9	Bronson, 112	Sou	20
Chipco, (mail to Jessamine) Pasco		I 9	64*k*	Sou	
Chipley, 1 bank, ● Washington		Q 7	44*c*	Sou	652
Chipola, Calhoun		R 8	210, 216, 250, 255*a*, 258	Sou	2
Chokoloskee, (28 miles s. e. of Marco, Q 11) Lee			Marco, 264	Sou	
Christmas, (9 miles s. e. of Chuluota, H 13) Orange			Oviedo, 65, 112	Sou	
Chuluota, ● Orange		H 13	Oviedo, 65, 112	Sou	112

TOWN.	COUNTY.	INDEX.	RAILWAY, or, if not on a Railroad, nearest station.	EX.	POP.
Chumuckla, Santa Rosa		Q 2	60		×
Churchill, Marion		E 11	Astor, 65	Sou	×
Cincinnatus Farms, (mail to Sebastian) Brevard		I 15			×
Citra, ● Marion		F 10	65*da*, 112*b*	Sou	322
Citronelle, Citrus		G 10	55*h*	Sou	56
City point, ● Brevard		H 14	31*b*, 232, 253	Sou	×
Clarence, Orange		H 12	32, 65*y*	Sou	×
Clark, R. R. name *Rances*, ● Alachua		D 8	65*f*, 112*q*	Sou	×
Clarkson, (11 miles s. of Caryville, Q 6) Washington			Caryville 41	Sou	×
Clarksville, (mail to Weirpark) Marion		F 10	Weirpark 65	Sou	×
Clarksville, (mail to Woodland) St. John			12*a*	Sou	×
Claudia, Clay					72
Clayland, (5 miles s. of Lancaster, B 6) Suwanee			Rossburg, 42	Sou	×
Clay Springs, Orange		H	Apopka, 32, 112	Sou	×
Clayton, (mail to Orange Mills) Putnam		D 11	204*c*, 214		×
Clearwater Harbor, ● Hillsboro		J	65	Sou	343
Clermont, ● Lake		H	50	Sou	307
Cleveland, De Soto		M	65*e*	Sou	×
Clifton, Brevard		G 14	*Aurantia*, 31	Sou	×
Clifton, (mail to Oviedo) Orange		H 12	65*g*	Sou	×
Clinch, (mail by Greenwood Springs) Clay			Greencove Springs, 65, 214, 228	Sou	×
Clopton, (mail to Brent) Escambia			44*a*	Sou	×
Clyatt, Alachua			34	Sou	×
Clyde, (7 miles s. of Bostwick, D 14) Clay			Bostwick, 65	Sou	×
Clydes, (mail to Alluvia) Orange			*Gay*	Sou	×
Clyo, Madison		A 8	Westfarm, 112	Sou	×
Coatsville, Holmes		Q 6	Bonifay, 44	Sou	×
Cocoa, 1 bank, ● Brevard		I 14	31*b*, 232, 253	Sou	382
Cocoanutgrove, ● Dade			3*m*		287
Coe Mills, Liberty		R 8	Quincy, 112	Sou	×
Colee, (3 miles n. e. of Picolata, G 12) St. John			Picolata, 204, 214		×
Colegrove, (mail to Hawthorne) Alachua			*Grove*	Sou	×
Coleman, ● Sumter		G 10	143	Sou	
Colfax, (mail to Lake Jem) Taylor			Luraville, 42	Sou	
College Station, (mail to Winterpark) Orange			112*m*	Sou	
Collins, (mail to Chipley) Jackson		Q 7	44*c*	Sou	
Columbia, (R. R. name *Deane*) ● Columbia				Sou	
Comfort, Jackson		R 8	Grandridge, 44	Sou	
Como, (P. O. name Lake Como) Putnam		I	65*mm*	Sou	54
Conant Lake		G 1	65*ee*	Sou	10
Concord, Gadsden		A	Midway, 112	Sou	126
Condon, (7½ miles e. of Montticello, A 4) Jefferson			Monticello, 65, 112	Sou	
Conner, Marion		F 10	25, 266		
Conway, Orange		H 14	Orlando, 65, 112	Sou	39
Cook, Washington		S	Pittsburg, 252	Sou	242
Cooper, Columbia		A 8	Columbia, 65	Sou	
Copinna, Brevard		I	31, 232, 27	Sou	
Cora, Santa Rosa		Q	60		19
Cordeal, (R. R. name *Hardee*) ● Citrus		G 9	65*f*	Sou	34
Cordova, (3½ miles s. of Magdalene, J 9) Hillsboro			See Tampa		
Corinth, Columbia		B 8	Brown, 35	Sou	
Corley, (mail to Leesburg) Lake			64*k*	Sou	
Coronado, (3 miles e. of New Smyrna, F 14) Volusia			New Smyrna, 31	Sou	
Cortez, (6½ miles s. w. of Braidentown, L 9) Manatee			Braidentown, 230, 255	Sou	
Cosmo, (mail to Gilmore) Duval		E 12	69*d*		
Cottagehill, (2 miles n. of Cantonment, B 1) ● Escambia			17	Sou	100
Cottondale, ● Jackson		Q	44	Sou	206
Cottonplant, Marion		F 9	Orange, 65	Sou	
Courtney, (mail to Fitzgerald) Hernando			Brooksville	Sou	
Courtenay, ● Brevard		H	232, 253		122
Cow Creek, (P. O. name Lost White) Columbia			Columbia, 65	Sou	
Cow Creek, (mail to Osteen) Volusia			31*b*	Sou	
Crawford, ● Nassau		A 13	18		196
Crawfordville, (mail to Bellsprings) Escambia			44*a*	Sou	
Crawford, ● Nassau		A 13	5, 112*b*	Sou	142
Crawfordville, ● Wakulla		B	Arran, 10	Sou	246
Crescent City, ● Putnam		F	65*m*, 204*b*	Sou	32
Crescent City Junction, (mail to Crescent City) Putnam		E 11	36*mm*, *nn*	Sou	
Crestview, ● Walton		Q 1	44*c*, 15*w*	Sou	188
Crewsville, De Soto		L	Calvinia, 65	Sou	99
Crigler, (mail to Bridgewater) Jackson			44	Sou	
Croftonia, ● Citrus		I 6	252		12
Cross Bayou, (mail to Largo) Hillsboro		J	57	Sou	
Crystal Beach, ● Citrus		H	55	Sou	
Crystal River, (mail to Crystal Bay) Citrus		G 8	55*h*	Sou	108
Cumbaas, (mail to Astorpate) Lake			50	Sou	
Cunninghams, (mail to Eldorado) Lake				Sou	
Curtis Mills, Wakulla		C	9	Sou	
Cutler, Dade		R 16	1		
Cypress, Jackson		Q 6	255*a*	Sou	51
Cyril, (mail to Mountecha) Alachua		D 9	34	Sou	

D

TOWN.	COUNTY.	INDEX.	RAILWAY, or, if not on a Railroad, nearest station.	EX.	POP.
Dade City, 1 bank, ● Pasco		I 10	65*f*, 112*e*	Sou	
Dady, Holmes		Q 7	Westville, 44	Sou	
Dahoma, (R. R. name *Dutton*) Nassau		B 12	112*e*	Sou	
Dade, (6 miles n. of Graham, F 10) Marion			Grahamville, 254, 266		
Dalkeith, Calhoun		R 8	210, 216, 250, 255*a*, 258	Sou	
Dames Point, (mail to Chaseville) Duval			228*b*		
Dania, (R. R. name *Hollywood*) ● Dade		P 16	3*m*	Sou	
Dashes, (mail to Palatka) Putnam			20*a*		
Darlington, Walton			De Funiak Springs, 44	Sou	
Davenport, Polk		I 11	65	Sou	
Davis, (2 miles w. of Lacrosse, F 11) Marion			Anthony, 67	Sou	
Davis Crossing, (mail to Greenwood) Nassau		A 11	15, 25	Sou	
Day, Lafayette		B 8	Luraville, 42	Sou	
Dayville, (mail to Gainesville) Alachua		D 9	112*h*	Sou	
Daytona, 1 bank, ● Volusia				Sou	630
Deep Creek Junction, (mail to Baldwin) Baker		B 10	10, 112*n*	Sou	
Deerfield, (10 miles s. of Linton, O 16) Dade			31*m*	Sou	
Deerland, Walton		Q	44*c*	Sou	
De Funiak Springs, 1 bank, ● Walton		R	44*c*	Sou	
Dekle, (R. R. name *Dakes*) Pradtown			40		
De Land, 1 bank, ● Volusia		I 14		Sou	
De Land Junction, (mail to Stetson) Volusia		I 13	65*mm*, *oo*	Sou	
Delegal, (4 miles n. w. of Lomstead, B 7) Suwanee			Houston, 112	Sou	
Delcon Springs, ● Volusia		I 14	65*mm*	Sou	
Dellwood, Jackson		Q 8	See Marianna		
Delray, ● Dade		P 16	31	Sou	
Delta, (2½ miles n. w. of Pensacola, R 2) Escambia			Escambia, 44	Sou	
Demand, (5½ miles n. of Vance, N 10) Lee			236, 248		
Dennis, Bradford					
Denton, (mail to Lawtey) Suwanee		B 7	12*a*, *b*	Sou	
Denver, Putnam		I 14	65*mm*	Sou	
Deseret, (10 miles s. of Mary Esther, S 3) Washington			256		
Dewey, (mail to Port Tampa City) Hillsboro			65	Sou	
Dewey, St. John		B 14	Palm Beach, 40	Sou	
Dexter, Marion			Eureka, 254, 266	Sou	
Diego, St. John		B 12	Pablo Beach, 40	Sou	
Dills, (9 miles n. e. of Monticello, A 4) Jefferson			Monticello, 65, 112	Sou	
Dinner Island, (mail to Espanola) St. John		D 14	31	Sou	
Dinsmore, Duval		E	65*d*	Sou	62
Disston City, ● Hillsboro		I	New Cadiz, 230, 255	Sou	
Dixonia, (3 miles n. of Suwannee, B 7) Hamilton			Suwannee, 65	Sou	
Dixie, (4 miles w. of Jessamine, H 9) Pasco				Sou	
Dixons, (mail to De Funiak Springs) Walton				Sou	
Dorcas, Walton		Q 1	Mossyhead, 44	Sou	
Doublesink, Levy		I 7	Bronson, 112	Sou	154
Dover, Hillsboro		J 10	65	Sou	
Dowling, (mail to Lawson) Suwannee		B 7	12*a*	Sou	
Downing, Lafayette		D 7	Branford, 65, 270	Sou	
Dragon Junction, (P. O. name Massacre) Sumter		H 11	65*d*	Sou	
Drayton Island, Putnam		F 11	204	Sou	
Drees, (P. O. name Columbia) Columbia		B 8	65	Sou	56
Drexel, Pasco		I	65	Sou	
Drifton, Jefferson		A 4	112*a*, *o*	Sou	25

TOWN.	COUNTY.	INDEX.	RAILWAY, or, if not on a Railroad, nearest station.	EX.	POP.
Duette, (8 miles s. w. of Fort Green, K 10) Manatee			Wauchula	Sou	×
Duke, (mail to Bunnell) St. John		E 13	Bunnell	Sou	×
Dukes, (P. O. name Dekle) Bradford					×
Dulaney, (mail to Molino) Santa Rosa					×
Dunean, Washington		K 7	Chipley	Sou	×
Dunedin, ● Hillsboro				Sou	43
Dungarrin, (mail to Southside) Marion				Sou	×
Dunnellon, ● Marion		F 9		Sou	700
Dupont, (6 miles n. w. of Harwood, E 13) St. John			31*e*	Sou	×
Durbin, (mail to Woodland) St. John					×
Durfee, (6 miles n. w. of Pinemount, B 7) Suwanee			Pinemount, 65	Sou	×
Dutton, Alachua		D 8	*Duttons Sta.*, 65		×
Dutton, (P. O. name Dahoma) Nassau					
Duttons Station, (mail to Waldo) Alachua					×
Dyke, Dade					16
Dyke, Nassau					50

E

TOWN.	COUNTY.	INDEX.	RAILWAY, or, if not on a Railroad, nearest station.	EX.	POP.
Eaglelake, ● Polk		J 11	65*n*	Sou	×
Eagle Mines, (mail to Standard) Marion		F 9	112*i*		×
Eaton, Walton		Q 1			×
Earleton, ● Alachua					95
Earlybird, Marion					×
East Apopka, (mail to Apopka) Orange					×
East Aurantia, (mail to Titusville) Brevard					×
Eastlake, Marion					×
East Mandarin, (mail to Mandarin) Duval			228*a*		×
East Mayport, (mail to Mayport) Duval		B 12	31*o*		×
East Mims, (mail to Titusville) Brevard		H			×
East Palatka, ● Putnam		D			4
Eastpoint, (6 miles e. of Apalachicola, U 8) Franklin			See Apalachicola		×
Eaton, (mail to Nesbit) Duval			31*a*		×
Eatonville, (3½ miles n. of Orlando, H 12) Orange					125
Eau Gallie, ● Brevard					172
Ebro, Washington		R 6	Ponce de Leon, 44		×
Echo, Hamilton		A 6	Westlake, 25		×
Econfina, Washington		S	Chipley, 44		×
Eddy, Baker		A 5			×
Eden, ● Brevard		I			109
Edenfield, (2 miles n. of Bushnell, H 10) Sumter					
Edgar, (2 miles w. of Keystone, D 10) ● Putnam					×
Edgewater, (mail to San Mateo) Putnam					×
Edgewood, (mail to Jacksonville) Duval		E			×
Edwards, (R. R. name *Stringfellow*, A 2) Gadsden			Quincy		×
Egleston, (mail to Floralbluff) Duval		B 11	69*a*, *b*, 208*b*, 214*a*, 228*b*		×
Egmont, (14 miles w. of Fort Port Tampa, J 8) Hillsboro			See Pt. Tampa		×
Ehren, ● Pasco		I	65*k*		95
Elba Heights, (mail to Dade City) Pasco					×
Eldorado, Lake					×
Eldridge, Volusia					×
Electra, Marion					40
Elfaville, ● Manatee					311
Elfenton, ● Manatee					105
Ellersilie, Pasco					×
Ellinton, Citrus					×
Ellsworth Junction, (mail to Tavares) Lake			112*f*, 120*a*		×
Elliez, Levy			112*h*		
Elmore, (mail to Tacoma) Alachua			34, 65*cc*		
Elmwood, Marion		F 9	Montbrook, 65		
Eloise, (mail to Winterlake) Polk			Eaglelake, 65		
Emerson, Suwanee		C 7	65*f*		
Emporia, ● Volusia		F 12	Eldridge		
Englewood, (5½ miles n. of Grove City, N 9) Manatee			Puntagorda, 65, 2		
Englewood, (mail to Winter Garden) Orange		H			
Enterprise, ● Volusia					
Enterprise Junction, (mail to Enterprise) Volusia					
Enville, (3 miles s. of Eureka, H 9) Hernando			Brooksville, 65		×
Erie, Manatee		K 9	Palmetto, 48, 2		
Escambia, ● Escambia					
Esmeralda, Lake			258		
Espanola, St. John		F			
Esperanza, (mail to East Palatka) Putnam					
Estelle, (3 miles s. of Cooper, C 8) Columbia			Columbia, 65		
Estero, (5 miles s. of Puntarasa, O 10) Lee			264		
Estufanulga, Liberty					
Ethel, (mail to Paola) Lake					
Etoniah, (mail to Grandin) Putnam		D 12	Grandin 35		
Eucheeanna, Walton			Argyle, 44		
Euhice, (8½ miles n. of Monticello, A 4) Jefferson			Monticello, 65, 112		
Eureka, ● Marion			254, 266		
Eustis, 1 bank, ● Lake					
Evaville, (18 miles n. w. of St. Augustine, C 12) St. John			St. Augustine, 31		
Eve, (8 miles n. w. of Raleigh, D 8) Lee					
Everett, Hillsboro			See Tampa		
Everglade, (20 miles s. e. of Marco, Q 11) Lee			Marco, 264		
Evergreen, Nassau		A			
Evinston, ● Alachua					
Excelsior Park, (mail to Bartow) Polk			65*n*		

F

TOWN.	COUNTY.	INDEX.	RAILWAY, or, if not on a Railroad, nearest station.	EX.	POP.
Fairbanks, Alachua					
Fairfield, Marion					
Fairmount, Citrus					
Fairview, Putnam					
Falls, Columbia					
Fannin, Levy					
Farmdale, Calhoun					
Fatio, (mail to Eustis) Lake					
Faustina, (P. O. name Sharpes) Brevard					
Favorita, (mail to Espanola) St. John					
Federal Point, ● Putnam					
Fellowship, Marion					
Fernandina, 1 bank, ● Nassau		A 12			
Fernandina & Jacksonville Junction, (mail to Jacksonville) Duval					
Ferrell, (P. O. name Woodville) Leon					
Fifty One Mile Turnout, (mail to Baldwin) Duval		B			
Fisher, (mail to Crestview) Walton					
Fitzgerald, Hernando					
Fitzhugh, Polk					
Fitzalie, (mail to Orange) Orange					
Flamingo, (70 miles n. w. of Key west, U 10) Monroe					×
Flatford, (mail to Millard) Pasco		I 10			×
Fleming, (mail to Magnolia Springs) Clay		C	Hall		×
Flemington, ● Marion					41
Fletcher, Lafayette		D	Branford, 65, 2		×
Flewellens, (mail to Waldo) Alachua					×
Floralbluff, Duval					×
Floralhome, Putnam					×
Floralbluff, Duval					71
Floral City, ● Citrus					14
Florence, St. John					×
Fogartyville, (2 miles w. of Braidentown, L 8) Manatee					×
Forest City, Orange					367
Formosa, (R. R. name Crescent City)			65*m*, 112*m*		×
Fort Barrancas, (P. O. name Warrington) Escambia		S 1	58		135
Fort Brook, (mail to Tampa) Hillsboro					×
Fort Drane, (mail to Irvine) Marion					×
Fort Drum, (27 miles n. w. of St. Lucie, L 15) Brevard			St. Lucie, 31, 232		19
Fort George, Duval		B 12	238*b*, 240*a*, 228*b*		×
Fort Green, De Soto		K 10	Wauchula, 65		×
Fort Lauderdale, ● Dade		P 16	3*m*		×
Fort McCoy, (5 miles e. of Eureka, E 10) Marion			Eureka, 254, 266		×
Fort Mason, (mail to Grandisland) Lake		G 11	25		×
Fort Meade, 1 bank, ● Polk		K 11			261
Fort Ogden, ● De Soto		M 10	2, 65*x*		312
Fort Pierce, ● Brevard		L 15	31, *k*, 232		202

Town, County, etc.	Post Office	RAILWAY, or, if not on a Railroad, nearest station.	Ex.	POP.
Fort Reed, ● Orange	H 12	65*g*	Sou	96
Fort White (R. R. name *Cow Creek*) ● Columbia	C 8	33½, 65*d*	Sou	600
Francis, ● Putnam	D 11	65*bb*	Sou	140
Franklin, (mail to Trenton) Alachua	D 8	33½	Sou	✓
Franklin, (18 miles s. of Marchants, T 8) Franklin		255*a*		266
Franklin, (mail to W. Apopka) Lake		20*a*	Sou	✓
		Ft. Meade, 65	Sou	✓
		De Funiak Springs, 44	Sou	191
				✓
				.
				75
Fruitland Park, ● Lake	G 10	65*e*	Sou	98
Fruitville, (4½ miles e. of Sarasota, L 8) Manatee		Palmetto, 48, 230.	Sou	.
Fulford, (mail to Ojus) Dade		30*a*	Sou	✓
Fulton, Duval	B 12	286, 214*a*, 228*b*	Sou	70
G				
Gabrella, Orange	H 13	112*m*	Sou	.
Gainesboro, (mail to Zellwood) Orange	G 11	112*l*	Sou	×
Gainesville, 3 banks, ● Alachua	C 8	34, 65*aa* 112*h*	Sou	3,633
Galter, Marion	F 9	Dunnellon, 65, 242	Sou	✓
Galloway, (2½ miles s. e. of Kathleen, L 11) Polk		85*l*	Sou	78
Galt, (R. R. name *Galt City*) ● Santa Rosa	R 2	14*c*	Sou	36
Gardner, (2 miles s. of Calvinia, L 11) De Soto		65*x*	Sou	×
Garfield, (mail to Enterprise) Volusia		34*n*	Sou	×
Gary, (4 miles n. e. of Tampa, J 8) ● Hillsboro		See Tampa		×
Gay, Washington	S 7	St. Andrews Bay, 252, 256	Sou	19
Geneva, Orange	H 13	Oviedo, 65, 112	Sou	80
Genoa, ● Hamilton	B 8	35	Sou	219
Georgetown, ● Putnam	E 11	304	Sou	54
Georgiana, ● Brevard	I 14	232, 258		75
Getzens, (mail to Lacrosse) Alachua		112*q*	Sou	×
Gifford, Brevard	K 15	314, 232	Sou	×
Gillette, (4½ miles e. n. e of Terra Ceia, K 9) Manatee		255*d*	Sou	×
Gilmore, Duval	B 12	69*a*		×
Glass, (6½ miles n. w. of Cottondale, Q 7) Jackson		Cottondale, 44	Sou	×
Glencoe, (mail to New Smyrna) Volusia	F 13	31*g*	Sou	×
Glendale, (mail to Eustatlia) Lake	G 11	65*ff*	Sou	×
Glen Ethel, (mail to Paola) Orange	G 12	65*y*	Sou	×
Glenoak, (3 miles w. of Pinellas, K 8) Hillsboro		Pinellas, 230, 255	Sou	×
Glen Saint Mary, ● Baker	B 10	112*n*	Sou	53
Glenwood, ● Volusia	F 12	65*m n*	Sou	215
Glory, (4 miles n. of Mt. Pleasant, A 2) Gadsden		Mt. Pleasant, 112	Sou	×
Gottrega, (mail to Mohawk) Lake		120*b*	Sou	×
Godwin, Pasco	I 9	Pasco, 65	Sou	×
Golden Rod, (mail to Lake Howell) Orange		112*m*	Sou	×
Goldsboro, (1 mile w. of Sanford, H 12) Orange		65*m*	Sou	71
Gomez, Dade	M 16	314, 232	Sou	×
Gonzalez, (mail to Cantonment) Escambia	K 2	14*a*	Sou	×
Good Ranga, (P. O. name Oscar) Santa Rosa	R 3	14*c*	Sou	×
Gordon's Walton	Q 5	Mossyhead, 44	Sou	×
Gordonsville, (mail to Eaglelake) Polk	J 10	65*n*	Sou	×
Goshen, (mail to Banyan) Brevard		232	Sou	×
Goslingville, (1½ miles n. w. of Stuart, M 16) Brevard		Stuart, 31	Sou	×
Gotha, ● Orange	H 12	32	Sou	75
Goulding, Escambia	R 1	14*a*	Sou	55
Graceville, Jackson	Q 7	Chipley, 44	Sou	47
Gracy, Alachua	D 9	85*m*	Sou	108
Grad, Lafayette	C 7	270	Sou	×
Grahamsville, Marion	F 10	254, 266		146
Granada, (mail to Forest City) Orange		65*y*	Sou	×
Grand Crossing, (mail to Jacksonville) Duval	B 11	5, 40, 65*a*	Sou	×
Grandin, (2 miles s. of Putnamhall, D 10) ● Putnam		35	Sou	208
Grand Island, ● Lake	G 11	65*0*	Sou	45
Grandridge, Jackson	R 1	14*c*	Sou	71
Grand View, (mail to Leesburg) Lake		65*ff*	Sou	×
Grant, ● Brevard	J 14	314, 232	Sou	×
Grasmere, (R. R. name *McDonalds*) ● Orange	G 11	112*l*	Sou	×
Greencove Springs, ● Clay	C 11	65*ll*, 214*b*, 228*a*	Sou	929
Greenland, ● Duval	C 12	31*a*	Sou	25
Greenleaf, (mail to Belleview) Marion		112*c*	Sou	×
Greenpond, Polk	I 10	Millard, 65	Sou	×
Greensboro, (4½ miles e. of Sycamore, A 2) Gadsden		Quincy, 112	Sou	107
Greenville, ● Madison	A 5	112*n*	Sou	425
Greenwood, ● Jackson	Q 8	See Marianna		356
Greer, Pasco		Pasadena, 65, 112	Sou	×
Gretna, Gadsden		112*n*	Sou	215
Griffing, (mail to Macclenny) Baker	B 10	40		×
Griffith, (mail to Milligan) Walton		14*c*	Sou	×
Groveen, (mail to Westlake) Hamilton	A 7	25*a*	Sou	.
Grove City, ● De Soto	N 9	Puntagorda, 65, 255, 262	Sou	80
Grovepark, Alachua	D 10	65*bb*	Sou	33
Grover, ● Suwanee	B 7	Peacock, 112	Sou	×
Gulford, Bradford	C 9	35	Sou	28
Gulf City, Hillsboro	K 9	230*a*, *b*, 255*d*	Sou	×
Gulf Hammock, Levy	F 8	Ottercreek, 112	Sou	112
Gulf Junction, Citrus	F 8	65*f*, *h*	Sou	×
Gull Point, (mail to Bohemia) Escambia		14*c*	Sou	×
Gunnals "F" (mail to Raleigh) Levy		65*f*, 112*d*	Sou	×
H				
Hagen, (P. O. name Lulu) Columbia	C 9	35	Sou	289
Hagerman, Washington	Q 6	14*c*	Sou	36
Hague, ● Alachua	D 9	65*aa*	Sou	154
Haile, (mail to Alachua) Alachua	D 8	40		×
Haines City, ● Polk	I 11	65*m*	Sou	72
Half Moon, (mail to Archer) Alachua	D 8	65*f*	Sou	×
Hallandale, Dade	Q 16	31*m*	Sou	×
Hamburg "F" (mail to Inverness) Citrus		65*i*	Sou	×
Hamburg, Madison	A 5	Madison, 112	Sou	145
Hammond, (P. O. name Jaffery) Volusia	E 12	65*mm*	Sou	×
Hampton, ● Bradford	D 10	35, 112*b*	Sou	198
Hanson, (7 miles n. of Madison, A 6) Madison		Madison, 112	Sou	×
Harborview, (3 miles n. w. of Cleveland, M 10) De Soto		Cleveland, 65	Sou	×
Hardees, (mail to Rockledge) Brevard		232	Sou	×
Hardeeville, ● Brevard	H 14	31*b*, 232, 253	Sou	×
Hardy, Holmes	Q 5	Hagerman, 44	Sou	×
Harlem, Putnam	D 11	Bostwick, 65	Sou	×
Harlowe, (mail to Martin) Marion	K 9	Kendrick, 65	Sou	72
Harmony, Madison	B 5	Greenville, 112	Sou	×
Harney, Hillsboro	J 9	35*e*	Sou	×
Harp, (mail to Mulat) Santa Rosa		14*c*	Sou	×
Harperville, (mail to Windermere) Orange	I 12	32	Sou	×
Harrison, Washington	S 6	252, 256	Sou	×
Harrsenville, (18 miles s. of Punta Gorda, N 10) Lee		255*g*		19
Hartland, (mail to Bahia) Brevard		232		×
Hartshorn, (P. O. name Cordral) Citrus	G 9	65*f*	Sou	×
Harwood, (mail to Bulow) Volusia	E 13	*Harwood Sta.*, 31	Sou	×
Harwood Station, (mail to Harwood) Volusia	E 13	31*e*	Sou	×
Haskell, Polk	J 11	65*x*	Sou	×
Hastings, ● St. John	D 12	31*b*	Sou	18
Hatchs Bend, Lafayette	C 7	270		86
Havana, (5 miles n. e. of Scotland, A 2) Gadsden		Midway, 112	Sou	×
Hawcreek, Volusia		Dupont, 31	Sou	×
Hawkins, (5 miles s. w. of Sycamore, A 2) Liberty		Quincy, 112	Sou	×
Hawks Park, Volusia	G 14	31*b*	Sou	×
Hawthorn, ● Alachua	D 10	65*bb*, 112*b*	Sou	296
Hayden, (2½ miles s. of Sarasota, L 8) Manatee		Palmetto, 48, 230		×
Hayes, (P. O. name Montague) Marion	F 10	65*ee*	Sou	×
Haynsworth, Alachua	D 9	40, 112*q*	Sou	×
Haywood, Jackson	Q 8	200, 210, 216, 250, 255*a*, 258	Sou	10
Hedges, (mail to Yulee) Nassau		112*r*	Sou	×
Heilville, Marion	F 9	Leroy, 65	Sou	×
Hendry, (5 miles s. of Zolfo, L 11) De Soto		65*x*	Sou	×
Hermitage, (4½ miles n. w. of Mt. Pleasant, A 2) ● Gadsden		Mt. Pleasant, 112	Sou	×
Hernando, ● Citrus	G 9	65*f*	Sou	218
Herndon, (3 miles s. of Pasadena I 10) Pasco		112*c*	Sou	×
Hibernia, [illegible]	[illegible]	[illegible]	[illegible]	[illegible]
Hickman, (mail to Southdeer) Marion		34	Sou	✓
Higdon, (mail to L. e, Madison)	B 6	*Lee*, 112	Sou	✓
High Hill, (mail to Chipley) Jackson	Q 7	14*c*	Sou	✓
Highland, ● Clay	C 11	112*b*	Sou	86
Highland Park, Volusia	F 12	406	Sou	70
High Springs, ● Alachua	D 8	65*d*, *f*, *aa*	Sou	1,562
Higley, ● Lake	G 11	Umatilla, 65	Sou	194
Hilbrich, Suwanee	C 8	65*d*	Sou	.
Hilliard, ● Nassau	A 10	65*x*	Sou	216
Hillandale, (P. O. name Bethaden) Wakulla	B 3	10	Sou	39
Hillsboro, (mail to Thomotassa) Hillsboro	J 9	65*w*	Sou	✓
Hilton, (4½ miles n. e. of Dellwood, Q 8) Jackson		See Marianna		✓
Hilton, (mail to Sumter) Levy		112*b*	Sou	.
Hiawasee, Orange	H 13	Orlando, 65, 112	Sou	.
Hobe Sound, ● Dade	N 16	34, 232	Sou	.
Hodges, (mail to Clark) Alachua		112*q*	Sou	✓
Holland, Leon	B 2	Midway, 112	Sou	✓
Holley, (27 miles e. of Pensacola, S 1) Santa Rosa		Milton, 44	Sou	96
Hollister, Putnam	D 11	65*bb*	Sou	25
Holmfield, ● Volusia	F 13	31	Sou	✓
Holmes, Holmes	Q 5	Westville, 44	Sou	.
Holt, ● Santa Rosa	R 3	14*c*	Sou	109
Holy Branch, (mail to Vernon) Washington St. John	D 12	434	Sou	.
Homeland, ● Polk	K 11	65*x*	Sou	144
Homosassa, ● Citrus	H 10	65*k*	Sou	206
Hope, (3 miles e. of Campville, D 8) Alachua		Campville, 112	Sou	✓
Hopewell, (6 miles s. w. of Madison, A 6) Madison		Madison, 112	Sou	✓
Horne, (mail to Westlake) Hamilton	A 6	25*a*	Sou	✓
Houston, ● Suwanee	B 7	112*n*	Sou	40
Howards Ridge, Matco Putnam		34	Sou	✓
Howell, Santa Rosa	Q 1	60		✓
Hogt, (mail to Jacksonville) Duval	B 11	5	Sou	✓
Hucomer, (mail to Hawkspark) Volusia		31*b*	Sou	✓
Hudnol, (mail to Fruitland) Putnam	E 11	20*a*		✓
Hudson, ● Pasco	I 8	Drexel, 65	Sou	35
Hull, (2½ miles n. of Ft. Ogden, M 10) ● De Soto		50, 65*x*	Sou	52
Huntington, ● Putnam	E 11	65*mm*	Sou	60
Hurds, (5 miles n. e. of Armstrong, D 12) St. John		31*b*	Sou	×
Hurst, (3½ miles e. of Homeland, K 11) Polk		Homeland, 65	Sou	✓
Hutto, (4 miles n. of Wrights, Q 6) Holmes		Bonifay, 44		×
Hutsons Mills, (mail to Barberville) Volusia	F 12	65*mm*	Sou	×
Hypoluxo, ● Dade	O 16	31*m*, 246	Sou	.
I				
Iamonia, Leon	A 3	Chaires, 112	Sou	66
Iddo, Taylor	B 5	Greenville, 112	Sou	18
Idlewild, Duval	B 12	69*a*		×
Idlewild Park, (mail to Thomotassa) Hillsboro		65*e*	Sou	×
Immokalee, (32 miles s. e. of Myers, O 11) Lee		See Myers		✓
Ina, (6 miles n. of Crescent City, E 11) St. John		Crescent City 65, 206	Sou	×
Indian Mound, (mail to Idlewild) Duval		31*e*, 69*a*	Sou	×
Indianola, ● Brevard	I 14	232, 253		54
Indian Spring, (mail to New Smyrna) Volusia		31*g*	Sou	✓
Inglehart, (P. O. name Verdie) Nassau	B 10	112*b*	Sou	25
Inglis, Levy	F 8	66		146
Interlachen, ● Putnam	E 10	65*bb*	Sou	117
Interlion, (mail to Ocala) Marion		65*ra*	Sou	×
Intersection, (mail to Sanford) Orange		65*mm*, *pp*	Sou	×
Intersection, (mail to Jacksonville) Duval		5	Sou	×
Inverness, ● Citrus	G 9	65, 4	Sou	600
Inwood, (mail to Grandridge) Jackson	R 1	14*c*	Sou	×
Iola, Calhoun	S 8	200, 210, 216, 250, 255*a*, 258	Sou	161
Ionia, Clay	C 11	Starke, 112	Sou	×
Irvine, Marion	E 9	34	Sou	×
Islandgrove, ● Alachua	E 10	112*b*	Sou	147
Island Lake, (mail to Paola) Orange	G 12	65*y*	Sou	×
Istachatta, ● Hernando	H 9	65*f*	Sou	40
Italia, (mail to Yulee) Nassau	A 11	112*r*	Sou	×
Ivan, Wakulla	B 3	Benbaden, 10	Sou	×
Ivegs, (mail to Shingle) Orange		32	Sou	×
Izagora, Holmes	Q 6	212		×
J				
JACKSONVILLE, 8 banks, ● Duval	B 11	5, 31*a*, 38, 40, 65*a*, *ee*, 69*a*, 112*a*, *m*, 204*a*, *b*, 206*b*, 214*a*, *b*, 228*a*, *b*	Sou	28,4 9
Jaffery, (R. R. name *Hammond*) ● Volusia	E 12	65*mm*	Sou	×
Jane Jay, (mail to Bowling Green) Polk		65*x*	Sou	×
Janney, Levy	E 7	Elizey, 112	Sou	×
Jarrett, (7 miles s. of Madison, A 6) Jefferson		65*b*	Sou	×
Jasper, 1 bank, ● Hamilton	A 7	35, 65*d*	Sou	993
Jennings, ● Hamilton	A 7	35	Sou	105
Jennings Lake, (4½ miles s. e. of Yulee, D 7) Alachua		*Franklin*, 33½	Sou	✓
Jensen, ● Brevard	M 16	314, 232	Sou	112
Jerico, (mail to Phoenix) Levy	E 9	Montbrook, 65, 112	Sou	✓
Jessamine, ● Pasco	H 9	hipco, 65	Sou	19
Jessamine, (P. O. name Pine-castle) Orange	H 12	65*m*	Sou	×
Jewell, Dade	O 16	31*m*, 246	Sou	×
Johnson, Putnam	D 10	65*bb*	Sou	60
Johns Pass, Hillsboro	J 8	Largo, 65	Sou	30
Jolly Bay, Walton		De Funiak Springs, 44	Sou	×
Jones, (mail to Titusville) Brevard	H 13	*East Mims*, 31	Sou	×
Jonesville, Alachua	D 9	Newberry, 65	Sou	84
Judson, ● Levy	D 8	Bronson, 112	Sou	58
Julia, (mail to Bonifay) Holmes		14*c*	Sou	×
Julia, (3 miles n. e. of Orangedale, C 11) St. John		Woodland, 31	Sou	.
Juliette, Marion	F 19	65*y*, *g*	Sou	489
Junction, (mail to Crestview) Walton	Q 4	160*a*, *b*	Sou	×
Juno, ● Dade	N 16	232, 246	Sou	×
Jupiter, ● Dade	N 16	232	Sou	115
K				
Kanapaha, Alachua	D 9	112*b*	Sou	×
Kathleen, ● Polk	I 11	65*x*	Sou	112
Keene, (2½ miles e. of Clearwater Harbor, J 8) Hillsboro		Clearwater Harbor, 65	Sou	×
Kella, (5 miles w. of Parramore, Q 8) Jackson		Sneads, 44	Sou	×
Kendrick, ● Marion	F 9	65*aa*,	Sou	60
Kenneth, (mail to Holt) Santa Rosa		14*c*	Sou	×
Kent, Nassau	A 10	5	Sou	×
Keuka, ● Putnam	D 10	65*bb*	Sou	120
Keystone Park, Hillsboro	J 8	654	Sou	94
Keysville, Hillsboro	J 10	Plant City, 65, 112	Sou	×
Key west, 1 bank, ● Monroe	U 16	234, 247, 255*e*, 268	Sou	17,114
Killarney, Orange	H 11	65*x*, 128*a*	Sou	×
King, Hamilton	A 8	Jasper, 35, 65	Sou	×
Kings Ferry, ● Nassau	A 11	Hilliard, 65	Sou	256
Kingsford, ● Polk	J 10	65*a*	Sou	50
Kingsmore, (mail to Duval) Jacksonville	B 11	5	Sou	×
Kingsley, Clay	C 11	Starke, 112	Sou	×
Kingston, (mail to Hollyhill) Volusia		31*e*	Sou	×
Kinnen (mail to Palatka) Putnam	[illegible]	[illegible]	Sou	×
Kirkwood, Alachua		34	Sou	25
Kissimmee, ● Osceola	I 12	32, 65*m*, *n*, 236	Sou	1,132
Klondike, (7 miles n. of Millview, S 1) Escambia		Millview, 55	Sou	×
Knights, Hillsboro	H 10	112*c*	Sou	×
Knoxhill, Walton	R 5	Ponce de Leon, 44	Sou	50
Komoko, Alachua	E 8	40		×
Kynesville, Jackson	Q 7	Cottondale, 44	Sou	×
L				
Labelle, (1½ miles w. of Thompson, N 12) Lee		236, 243		×
Lacoochee, ● Pasco	H 10	65*z*, 112*c*		16
Lacrosse, ● Alachua	D 9	112*q*	Sou	296
Lady Lake, ● Lake	G 11	65*ee*	Sou	244
Lagrange, ● Brevard	H 13	31*n*	Sou	×
Lainds, (mail to Argyle) Walton		44*c*	Sou	×
Lake Bird, Taylor	C 5	Madison, 112	Sou	80
Lake Brantley, (mail to Forest City) Orange		32	Sou	×
Lake Buffum, ● Polk	J 11	Ft. Meade, 65	Sou	×
Lake Butler, ● Bradford	C 9	35, 40	Sou	431
Lake Charm, (mail to Oviedo) Orange	H 13	65*q*, 112*m*	Sou	×
Lake City, 1 bank, ● Columbia	B 8	35, 65*z*, 112*n*	Sou	4,018
Lake City Junction, (mail to Fort White) Columbia	C 7	65*d*, *e*	Sou	×
Lake Como, (mail to Tallahassee) [illegible]	[illegible]	[illegible]	[illegible]	×
Lake Como, (R. R. name *Como*) ● Putnam	E 11	65*mm*	Sou	264
Lake George, (mail to Drayton Island) Putnam		304	Sou	✓
Lake Griffin, (mail to Leesburg) Lake		65*gg*	Sou	.
Lakeland, ● Leon	A 3	Tallahassee, 10, 112, 119	Sou	.
Lake Morris, (mail to Lakepark) Lake				
Lake Kerr, ● Marion	F 9	Weirsdale, 204, 254, 264	Sou	.
Lakeland Park, ● Polk	J 10	65, m, r, z	Sou	1,190
Lake Maitland, (R. R. name *Maitland*) ● Orange	H 12	32*m*	Sou	1,361
Lake Mary, Orange	H 12	65*m*	Sou	127
Lakemont, (mail to Winterpark) Orange	H 12	112*m*	Sou	×
Lakemont, (7 miles s. w. of Midland, K 8) ● Polk		Acme 65	Sou	×
Lake Ogden, (R. R. name *Ogden*) Columbia	B 8	112*n*	Sou	×
Lakeside, Clay	D 10	Theresa, 55	Sou	88
Lake Sumpter, (P. O. name Simon) Marion	E 9	34	Sou	×
Lakeville, (mail to Clarcona) Orange	D 13	Starke, 112	Sou	.
Lake Wier, ● Marion	F 9	Okahumpka, 65	Sou	✓
Lake Worth, ● Dade	N 16	232, 246	Sou	246
Lamont, ● Jefferson	B 6	12		.
Lanark, (mail to Carrabelle) Franklin	C 2	10	Sou	.
Lancaster, (mail to Lisbon) Lake		65*ff*	Sou	.
Lancaster, Suwanee	B 7	Gainesville, 42	Sou	70
Langspark, Lake	G 11	65*kk*, *n* 246	Sou	.
Lanier, Osceola	I 12	Kissimmee, 32, 65, 236	Sou	.
Lake		65*ff*	Sou	.
Dade	O 16	246	Sou	77
Largo, ● Hillsboro	J 8	65*u*	Sou	118
Larkin, (2½ miles w. of Cocoanut Grove, R 6) Dade		Cocoanut Grove, 234		66
Laurelhill, ● Walton	Q 4	160*a*	Sou	261
Laurent, (mail to Suwanee)	B 7	120	Sou	✓
La Villa Junction, (mail to Jacksonville) Duval	B 11	86, 38, 65*a*, *w*, 112*n*	Sou	.
Lawtey, ● Bradford	C 10	112*b*	Sou	369
Leaman, Hillsboro	J 8	65	Sou	✓
Lebanon, Levy	F 8	Dunnellon, 65, 242	Sou	.
Lecanto, Citrus	G 9	Homosassa, 65	Sou	97
Lee, ● Madison	A 6	112*n*	Sou	39
Leesburg, 1 bank, ● Lake	G 11	65*ee*, *ff*, 44, 112*l*, 298, 240	Sou	764
Lelaio, (R. R. name *Pinette*) Madison	A 6	16		✓
Lemon City, ● Dade	Q 16	31*m*	Sou	121
Lenwell, (mail to Marco) Pasco	H 9	654	Sou	.
Leno, (9 miles s. of Greenwood Springs, C 11) Clay		Greenwood Springs, 65, 214, 228	Sou	.
Leona, Suwanee	C 8	Fairmount, 65	Sou	.
Leroy, ● Marion	F 9	65*g*	Sou	×
Lessie, (6½ miles s. e. of Kings Ferry, A 11) Nassau		Hilliards, 65	Sou	.
Levyville, Levy	F 8	Homosassa, 112	Sou	106
Lexington, Alachua	D 8	65*f*	Sou	✓
Lillie Iage, (5 miles s. e. of Ville, J 10) Hillsboro		Phosphoria, 65	Sou	.
Lily, (13 miles n. w. of Arcadia, M 11) De Soto		Arcadia, 50, 65	Sou	×
Limestone, Walton	Q 7	Argyle, 44	Sou	14
Linona, ● Hillsboro	J 9	112	Sou	66
Linden, ● Sumter	H 11	65*ff*	Sou	75
Lisbon, Lake	G 11	65*ff*	Sou	×
Littlerover, Dade	Q 16	31*m*	Sou	.
Livenoak, 1 bank, ● Suwanee	B 7	120, 65*d*, 112*n*, 118	Sou	1,659
Liverpool, (mail to Ft. Ogden) De Soto	M 10	50, 65*x*	Sou	×
Livingston, (mail to Weeksa) Orange	H 12	112*l*	Sou	.
Lloyd, ● Jefferson	A 4	112*n*	Sou	267
Lochloosa, Alachua	E 10	112*b*	Sou	105
Lockhart, 6 miles s. of Apopka, H 12) Orange		112*l*	Sou	92
Lofton, Nassau	A 12	126	Sou	140
Longbeck, (mail to Puntagorda) De Soto	N 10	65*x*	Sou	.
Longmire, (mail to Caryville) Holmes		14*c*	Sou	0
Longwood, ● Orange	H 13	32, 65*m*	Sou	500
Lotus, ● Brevard	I 14	232		9
Loughman, Polk	I 11	65*m*	Sou	77
Lovejoy Mill, (mail to Sorrento) Lake		36, 65*pp*	Sou	×
Lowell, ● Marion	F 9	65*ff*	Sou	25
Luanna, Walton	Q 5	Argyle, 44	Sou	70
Lufabee, (mail to Marianna) Jackson		44*c*	Sou	×
Columbia	C 9	35	Sou	289
Lumberton, (1½ miles s. of Richland, I 10) Pasco		65	Sou	×
Lundy, Putnam	D 11	65*mm*	Sou	×
Luraville, ● Suwanee	C 7	12*a*	Sou	62
Luxton, (mail to Cruisecrown) Escambia		44*a*	Sou	×
Luther, Taylor	B 5	Greenville, 112	Sou	×
Lynchburg, (mail to Laurelhill) Walton	Q 4	160	Sou	×
Lynne, Marion	F 10	Montague, 65	Sou	×
				×
Brevard	G 14	314	Sou	×
M				
McAlpin, Suwanee	C 7	65*d*	Sou	77
McCleary, (P. O. name Macclenny) Baker	B 10	112*n*	Sou	350
Mercab, Lafayette	D 7	270		×
McDavid, ● Escambia	Q 1	44*a*	Sou	46
McDonald, (P. O. name Grasmere) Orange	G 11	112*l*	Sou	×
McIntosh, ● Marion	E 10	65*m*	Sou	215
McIntyre, Franklin	C 2	10	Sou	×
McKinnon, (3 miles n. e. of Summer, F 7) Levy		Sumner, 112	Sou	×
McKinnon, (mail to Kissimmee) Orange	I 12	65*m*	Sou	×
McLellan, (3 miles n. e. of Chinnocka, Q 1) Santa Rosa		Chinnocka, 60	Sou	.
McMeekin, ● Putnam	D 10	65*bb*	Sou	54
McMullen, (mail to Pinebarren) Escambia		14*a*	Sou	×
McPherson, (mail to Macclenny) Baker	C 10	40		×
McRae, Clay	D 10	Brooklyn, 35	Sou	×
McTeas, (mail to Molino) Escambia		44*a*	Sou	×
Mabel, (3½ miles e. of Linden, H 10) Sumter		65*z*	Sou	×
Macclenny, (R. R. name *McCranie*) ● Baker	B 10	112*n*	Sou	350
Macland, (mail to Sopchoppy) Wakulla	C 2	Sopchoppy, 10	Sou	×
Macon, (R. R. name *Trilby*) ● Pasco	H 10	65, k, z	Sou	35
Madison, 1 bank, ● Madison	A 6	112*n*	Sou	849
Magda run, Hillsboro	J 8	See Tampa		×
Magnolia Bluff, (mail to Pensacola) Escambia	S 2	44*c*		×
Magnolia Grove, (mail to St. Augustine) St. John	C 12	31*a*	Sou	×
Magnolia Landing, (mail to Wawahitchka) Calhoun	I 8	200, 216, 250, 255*a*, 258	Sou	×
Magnolia Springs, (Winter P. O.) Clay	C 11	65*ll*, 214*b*, 228*a*	Sou	×
Maitland, (P. O. name Lake Maitland) Orange	H 12	65*m*	Sou	×
Malabar, ● Brevard	J 12	31, 232	Sou	×
Malbery, Lafayette	D 7	Branford, 65, 270	Sou	×
Maling Place, (mail to Bellville) Madison	A 6	256, 146		×
Manatee, ● Manatee	L 8	230, 255*d*	Sou	254
[illegible]	[illegible]	[illegible]	[illegible]	[illegible]
[illegible]	[illegible]	230*a*, 255*d*	Sou	×
Mandarin, ● Duval	C 11	216, 228*a*	Sou	780
Mango, Hillsboro	J 9	65*v*	Sou	×
Mangonia, (1 mile w. of Lake Worth, N 16) Dade		34, 232, 246	Sou	×
Manila, Madison	A 6	Madison, 112	Sou	×
Mannifield, ● Citrus	G 9	Inverness, 65	Sou	×
Manningtion, (3 miles n. of Centerville, A 3) Leon		Chaires, 112		×
Mannville, ● Putnam	D 11	65*bb*	Sou	35
Maple, (3 miles s. of Stagepond, H 9) Citrus		Beverly, 65	Sou	×
Marchant, Franklin	T 8	200, 210, 216, 250, 255*a*, 258	Sou	×
Marco, Lee	Q 1	244		88
Margaretta, (mail to Sanderson)		112*n*	Sou	×
Marianna, 1 bank, ● Jackson	Q	44*c*, 200, 216, 250, 255*a*, 258	Sou	900
Marietta, Duval	B 11	112*n*	Sou	35
Marine Park, (mail to Pensacola) Escambia		44*a*	Sou	×
Marion, Hamilton	A 7	185*d*	Sou	70
Markham, (mail to Paola) Orange	G 12	65*yy*	Sou	×
Mars, (mail to Juno) Dade	N 16	232		×
[illegible]	[illegible]	[illegible]	[illegible]	×
Martel, Marion	F 9	65*g*	Sou	107
Martin, Marion	E 9	65*aa*	Sou	23
Marvinia, (mail to Bloomingdale) Hillsboro	J 9	32		×
Mary Esther, Santa Rosa	S 3	256		×
Marysville, Calhoun	S 8	200, 216, 250, 255*a*, 258	Sou	[illegible]

Sou., Southern Ex.

INDEX OF MAPS.

PAGE.
Abyssinia.....610
Afghanistan..503
Africa.....511
Alabama.....312
Alaska Ty.....418
Alberta.....468
Algeria.....607
Andorra.....570
Arabia.....510
Argentine.....568
Arizona Ty....370
Arkansas.....338
Armenia.....598
Asia.....540
Assiniboia.....468
Athabasca.....468
Atlantic Ocean.558
Australia.....550
Austria-Hungary....578
Bahamas.....526
Baluchistan....593
Barbadoes Is...551
Belgium.....579
Bermudas.....566
Bhotan.....597
Bokhara.....593
Bolivia.....566
Borneo.....606
Bosnia.....578
Bourbon Is....551
Brazil.....564
British Col.....472
British Guiana.557
British Honduras....522
Bulgaria.....590
California..378-386
Canada.....514
Cape Colony...608
Central Africa.604
Central Am....522
Ceylon.....597
Chile.....568
China.....596
Cochin-China.540
Colombia.....556
Colorado.....204
Congo Free State.....604
Connecticut...27
Corsica.....574
Costa Rica.....523
Crete.....571
Cuba.....482
Cyprus.....591
Delaware.....85
Denmark.....582
District of Columbia....84
Dutch Guiana.557
Eas'n Roumelia590
East Indies....600
Ecuador.....556
Egypt.....610
England.....572
Europe.....530
Faroer Is.....583
Fiji Is.....551
Florida.....[illegible]
France.....577
Franklin.....514
French Guiana.557
French Indo-China.....540
Georgia.....264
Germany.....588
Gibraltar.....570
Great Britain...572
Greece.....575
Greenland.....583
Guatemala.....522
Haiti.....527
Hawaii.....122
Herzegovina...578
Honduras.....523
Iceland.....583
Idaho.....404
Illinois.....158
India.....597
Indiana.....146
Indian Ty.....362
Iowa.....168
Ireland.....580
Italy.....571
Jamaica.....530
Japan.....596
Java.....602
Kansas.....190
Keewatin.....514
Kentucky..246-258
Khiva.....593
Korea.....596
Labrador.....432
Liberia.....544
Louisiana.....328
Loyalty Is.....551
Luxemburg....579
Mackenzie.....514
Madagascar....548
Madeira Is.....551
Maine.....10
Maltese Is.....551
Malta.....551
Manitoba.....464
Maryland.....84
Massachusetts..22
Mauritius Is...551
Mexico.....478
Michigan.....136
Minnesota.....224
Mississippi....320
Missouri.....180
Monaco.....567
Montana.....392
Montenegro....590
Morocco.....607
Natal.....608
Nebraska.....196
Nepal.....597
Netherlands....579
Nevada.....374-382
New Brunswick444
New Caledonia Is.551
Newfoundland.432
New Guinea....619
New Hampshire 14
New Jersey.... 76
New Mex. Ty..366

ATLANTIC OCEAN
GULF
Fernandina
Fort George
Palatka
Jacksonville
Tallahassee
Pensacola
Apalachicola
Cedar Keys
Tampa
Key West
Dry Tortugas
Light House
Cape Canaveral
Cape St. George
Cape Sable
Cape Florida
Cape Romano
Cape Sable
Cape St. George
Cape Canaveral

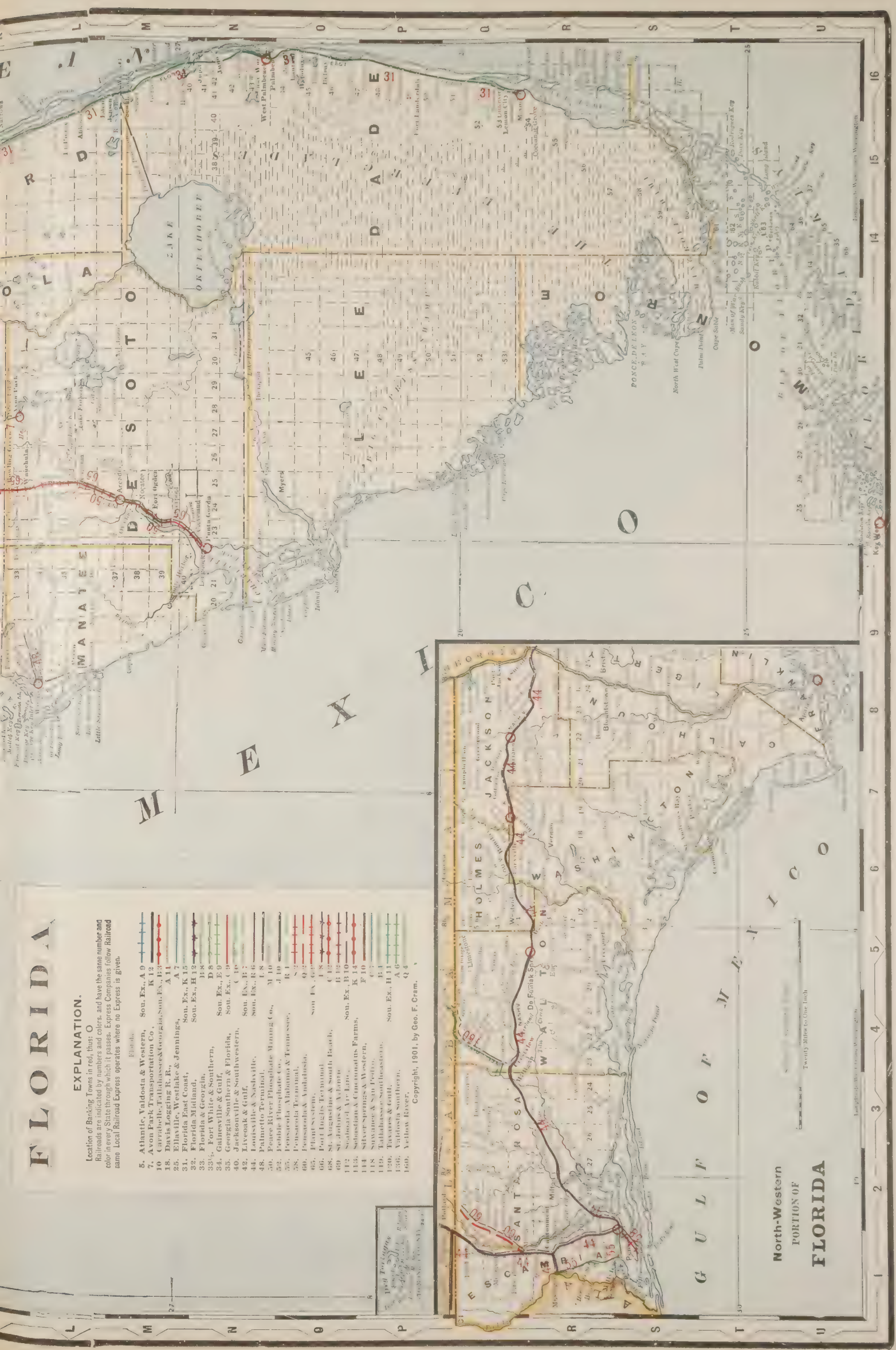
FLORIDA
EXPLANATION.
Location of Banking Towns in red, thus: O
Railroads are indicated by numbers and colors, and have the same number and color in every State through which it passes. Express Companies follow Railroad name. Local Railroad Express operates where no Express is given.
Florida.
5. Atlantic, Valdosta & Western, Sou. Ex., A 9
7. Avon Park Transportation Co., K 12
10. Carrabelle, Tallahassee & Georgia, Sou. Ex., E 23
18. Davis Logging R. R., A 11
25. Ellaville, Westlake & Jennings, A 7
31. Florida East Coast, Sou. Ex., K 15
32. Florida Midland, Sou. Ex., H 12
33. Florida & Georgia, B 8
33½. Fort White & Southern, D 8
34. Gainesville & Gulf, Sou. Ex., E 9
35. Georgia Southern & Florida, Sou. Ex., G 9
40. Jacksonville & Southwestern, C 10
42. Live Oak & Gulf, Sou. Ex., B 7
44. Louisville & Nashville, Sou. Ex., K 6
48. Palmetto Terminal, L 8
50. Peace River Phosphate Mining Co., M 10
52. Pebble Phosphate Co., J 10
55. Pensacola Alabama & Tennessee, R 1
58. Pensacola Terminal, Q 2
60. Pensacola & Atlantic, Sou. Ex., G 2
66. Plant System, C 8
67. Port Inglis Terminal, I 8
68. St. Augustine & South Beach, C 12
69. St. Johns & Atlantic, B 12
112. Seaboard Air Line, Sou. Ex., B 10
113. Sebastian & Cincinnatus Farms, K 14
114. Silver Springs & Western, F 10
118. Suwanee & San Pedro, C 7
119. Tallahassee Southeastern, E 1
120. Tavares & Gulf, Sou. Ex., H 11
136. Valdosta Southern, A 6
160. Yellow River, Q 4
Copyright, 1901, by Geo. F. Cram.
North-Western
PORTION OF
FLORIDA
Twenty Miles to One Inch
GULF OF MEXICO
MEXICO
LAKE OKECHOBEE
POINCE DE LEON BAY
Fort Ogden
Arcadia
Myers
Punta Gorda
Palatka
Lake City
Tallahassee
Pensacola
Key West
Jacksonville
Gainesville
Ocala
Tampa
Orlando
Daytona
Titusville
Miami
Palm Beach
Fort Myers
Sanford
Apalachicola
Carrabelle
Cape Sable
Cape Florida
Cape Canaveral
Cape Romano
Cape Sable
Dum Point
North West Cape
Sandy Key
Kubal Key
Rodriguez Key
Pine Key
Long Island
Little Sarasota Bay
Little Manatee River
Little Wacissa
Little Suwannee
Little Aucilla
Little Econfina
Little Choctawhatchee
Little Sandy Creek
Little Sandy Creek
Little Sandy Creek

TOWN.	COUNTY.	INDEX.	RAILWAY, or, if not on a Railroad, nearest station.	EX.	POP.
Mascotte, ● Lake		H 11	⊙ 65x	Sou	×
Mason, Columbia		C 8	Columbia, 65.	Sou	20
Massacre, (R. R. names *Dragem Junction or Saint Catherines*) Sumter		H 11	33, 115	Sou	32
Matanzas, St. John		D 12	Espanola, 51	Sou	×
Matthews, Duval		B 3	[illegible]	Sou	×
Maud, (1½ miles e. of Bowling Green, K 11) De Soto			Bowling Green, 6	Sou	×
Maxville, Duval		B 3	112*b*	▭ Sou	×
Mayflower, (mail to Hadenton) Pasco			Drexel, 65	▭ Sou	×
Mayo, ● Lafayette		C 10	65		44
Mayo, (P. O. name Woodbridge) Orange		H 1	[illegible]	Sou	
Mayport, ● Duval		B 1	[illegible]	Sou	391
Maytown, Volusia		G 10	[illegible]	Sou	
Mayvieve, (6 miles n. of Caryville, Q 6) Holmes			Caryville, 41, 212	Sou	
Mazie, Marion		E 5	Standard, 112	Sou	
Meadow, (mail to Citra) Marion		E 10	112*b*	Sou	
Medart, Wakulla		C	Ashmore, 10.	Sou	
Medulla, Polk		J 9	87	Sou	
Meigs Mill, (mail to Mossyhead) Walton			44c	Sou	
Melbourne, 1 bank, ● Brevard		J 12	31, 232	Sou	1,[illegible]
Melbourne Beach, (2½ miles s. e. of Melbourne, J 12) Brevard					×
Melrose, ● Alachua		D 10	[illegible]		76
Meredith, (mail to Aiblon) Levy			[illegible]	Sou	×
Meridian, (7 miles w. of Iamonia, A 3) Leon			Tallahassee, 10, 112, 119	Sou	×
Merrimack, Orange		H 1	Plymouth, 112	Sou	×
Merritt, Brevard			31, 232, 253		×
Messina, Lake		G	[illegible]	Sou	×
Mexico, (mail to Drexel) Pasco			[illegible]	Sou	×
Miakka, Manatee			[illegible]		
Miami, 1 bank, ● Dade			[illegible]	Sou	1,681
Micanopy, ● Alachua		L	[illegible]	Sou	645
Micanopy Junction, (mail to Evinston) Alachua		F	[illegible]	Sou	
Micco, Brevard		J	[illegible]	Sou	
Miccosukee, ● Leon		A 1	[illegible] 112	Sou	118
Middleburg, ● Clay		C 11	Hibernia, 11	Sou	217
Middleton, (mail to Armstrong) St. John			16	Sou	
Midland, ● Polk		K 11	Meade, 65	Sou	16
Midway, Gadsden		A	[illegible]	Sou	60
Mikesville, Columbia		C 8	Fort White, 3, 13, 6[illegible]	Sou	
Millard, (R. R. name *Southern Pines*) Polk		H 11	65*x*	Sou	
Millcreek, (12 miles n. w. of St. Augustine, C 12) St. John			St. Augustine, 1, 25	Sou	
Milldale, (mail to Jacksonville) Duval		B 11	10		
Millers Ferry, Washington		K 6	Vernon, 11	Sou	1[illegible]
Milligan, ● Santa Rosa		Q	[illegible]	Sou	386
Millview, ● Escambia			15		254
Millville, (2 miles e. of Harrison, S 6) Washington			Harrison, 252, 256		
Millwood, (mail to Redbay) Marion		E	65*xx*	Sou	
Milners Siding, (mail to McDavid) Escambia			14*x*	Sou	
Milton, ● Santa Rosa		R 2	11	Sou	1,201
Mims, ● Brevard		H 11	50	Sou	
Minerville, (mail to Ocala) Orange			42	▭ Sou	
Minneola, ● Lake		H 6	65, 120*b*	Sou	108
Minnie Hill, (mail to Gainesville) Alachua			34	Sou	
Minor, (mail to Moultrie) St. John		P 12	New Augustine, 31	Sou	×
Modelo, (P. O. name Dania) Dade		P 16	[illegible]	Sou	×
Modelo Park, (mail to Orlando) Orange			42	Sou	×
Moffitt, (3 miles s. of Zolfo, L 11) De Soto			Zolfo, 65.	Sou	×
Mohawk, ● Lake		H 1	65*x*, 120*l*	Sou	×
Molino, ● Escambia		Q 1	44*d*, 60	Sou	103
Monroe, (mail to Sanford) Orange		G 1	Sanford	Sou	×
Montague, (R. R. name *Hebron*) Marion		E 9	[illegible]	Sou	×
Montbrook, ● Levy		E 8	65*x* 112*c*	Sou	×
Monticiar, ● Lake		G 10	112*l*	Sou	108
Monterief, (mail to Jacksonville) Duval		B 11	10		×
Monte Vista, Lake		H 11	Clermont, 65, 120	Sou	×
Monticello, 1 bank, ● Jefferson		A 1	65, 120	Sou	1,076
Montverde, Lake		H 11	120*l*	Sou	×
Moody, (3 miles s. of Woodville, B 3) Leon			42*y*	Sou	×
Morganville, (mail to Romeo) Marion		F 9	Romeo, 65	Sou	×
Morrison, (P. O. name Valle) Holmes		Q 6	11	Sou	×
Morriston, ● Levy		E 9	65*x* 112*c*	Sou	106
Moseley Hall, ● Madison		B 5	Madison, 112	Sou	25
Moses, (mail to Brent) Escambia			14*x*	Sou	×
Mossbluff, Marion		E 11	Ocklawaha, 65	Sou	6
Mossyhead, Walton		Q 4	44	Sou	30
Moultrie, ● St. John		D 12	New Augustine, 31	Sou	110
Mount Currie, (mail to Olustee) Suwannee		B 9	112*c*	Sou	
Mount Dora, ● Lake		G 10	36*f*, 67*pp*	Sou	208
Mount Homer, (mail to Eustis) Lake		G 11	65*bb*	Sou	
Mountcocha, Alachua		D 9	Waldo, 31, 112, 241	Sou	
Mount Pleasant, ● Gadsden		A 3	112*c*	Sou	109
Mount Tabor, Columbia		C 8	Lulu, 35.	Sou	
Muiat, Santa Rosa		R 2	11	Sou	56
Mulberry, Polk		J 10	68	Sou	
Murry, (mail to Montague) Marion		F 10	See Silverspring		
Myer, ● Escambia		R 1	14, 57		×
Myers, ● Lee		O 11	236, 248, 255*g*, 262	Sou	945
Myrtle, (5 miles s. e. of Drexel, J 9) Pasco			Drexel, 65	▭ Sou	
Myrtle, (mail to Sampson) Bradford		D 9	34	Sou	
Myrtlewood, (mail to Clayton) Putnam			204*a*		

N

TOWN.	COUNTY.	INDEX.	RAILWAY, or, if not on a Railroad, nearest station.	EX.	POP.
Naples, ● Lee		P 11	264		
Narcoossee, ● Osceola		J 11	65*o*	Sou	
Narrows, Brevard		K 18	232	Sou	20
Nashua, Putnam		E 11	204*a*, 254, 266.	Sou	
Nassauville, Nassau		A 12	Fernandina, 11, 208, 218	Sou	
Nathan, (24 miles s. e. of Titusville, H 14) Brevard			Titusville, 31, 232, 253	Sou	
Natural Bridge, Walton		Q 7	Mossyhead, 44.	Sou	55
Neals Landing, Jackson		Q 8	21*a*, 200, 216, 250, 255*a*, 258	Sou	133
Nebo, Bradford					
Nebo, (P. O. name Raleigh) Levy		E 8	65*f*, 112*l*	Sou	30
Needmore, (mail to Fannin) Alachua		D 7	112*g*	Sou	
Neoga, St. John		E 12	31*e*	Sou	×
Neptune, (R. R. name *West Jupiter*) ● Dade		N 16	14, 232	Sou	×
Nereus, Liberty			Midway, 112	Sou	×
Nesbitt, Duval		B 11	31*d*	Sou	85
Nettle, (11 miles w. of S. Monte Vista, H 11) Polk			Clermont, 65, 120	Sou	×
Nettletown, (3 miles n. of Evinston, E 11) Alachua			Evinston, 65.	Sou	×
New Augustine, ● St. John		D 12	31*b*	Sou	3
New Berlin, ● Duval		B 12	208*b*, 214*a*, 228*b*	Sou	54
Newberry, ● Alachua		D 8	⊙ 40, 65*f*	Sou	209
Newburg, (mail to Brooklyn) Clay			5	Sou	×
New Cadiz, Hillsboro		K 8	Plnellas, 230, 255	Sou	×
Newell, (6 miles n. w. of Oakgrove, Q 3) Santa Rosa			Campton, 140.	Sou	×
Newport, Wakulla		B 8	St. Marks, 112.	Sou	×
New Prospect, (24 miles s. e. of Punta Gorda, N 10) Lee			⊙ 255*g*		×
New River, ● Bradford		C 9	25	Sou	80
New Smyrna, ● Volusia		F 11	⊙ 31*e*, *g*, *h*	Sou	514
Newtown, (6½ miles n. w. of Bronson, E 8) Levy			Bronson, 112	Sou	×
New Troy, Lafayette		C 7	Branford, 65, 270	Sou	25
New Upsala, (P. O. name Upsala) Orange			65*pp*	Sou	×
Nixon, Washington		S 7	St. Andrews Bay, 252, 253		×
Nocatee, ● De Soto		M 11	⊙ 50, 65*z*	Sou	133
Noles, Washington		S 6	St. Andrews Bay, 252, 256	Sou	×
Nora, (4 miles e. of Bluffsprings, Q 1) Santa Rosa			Bluffsprings, 44	Sou	×
Norris Siding, (mail to Deason Springs) Volusia			96	▭ Sou	×
North Ankona, (mail to Ankona) Brevard			14	Sou	×
Norwalk, ● Putnam		E 11	204*a*	▭ Sou	110
Norway, (4 miles n. of Sycamore, A 2) Gadsden			Quincy, 112	Sou	×
Novella, (mail to Greencove Springs) Clay		C 11	Greencove Springs, 65, 214, 228	Sou	×
Nut, Calhoun		S 8	See Blountstown.		34

O

TOWN.	COUNTY.	INDEX.	RAILWAY, or, if not on a Railroad, nearest station.	EX.	POP.
Oakdale, (mail to Mannfield) Citrus		G 8	Homosassa, 65	Sou	×
Oakgrove, Santa Rosa		Q 3	Campton, 140	Sou	28
Oakhill, ● Volusia		G 11	31*h*	Sou	82
Oakland, ● Orange		H 11	65*y*, *z*, 120*a*	Sou	247
Oakland, (mail to Orangelake) Marion		E 10	65*aa*, *dd*	▭ Sou	×
Oakside, (mail to East Palatka) Putnam			31*e*	▭ Sou	×
O'Brien, ● Suwanee		C 7	65*d*	Sou	160
Ocala, 2 bank, ● Marion		F 10	⊙ 65*g*, *aa*, *ss*, 112*b*, *c*, 114		3,380
Oceanus, (5 miles e. n. e. of Lotus, I 14, Winter P. O.) Brevard			253		×
Ocheesee, Calhoun		R 9	200, 210, 216, 250, 253, 255*a*, 258	Sou	79
Ocklawaha, Marion		F 10	65*ee*	Sou	10
Ocklocknee, Leon		A 3	[illegible]	Sou	25
Ocoee, ● Orange		H 12	[illegible]	Sou	×
Octahatchee, Hamilton		A 6	[illegible]	Sou	×
Odelle, Clay					×
Odessa, Pasco			[illegible]	Sou	×
Ogden, (P. O. name Lake Ogden) Columbia		B 8	[illegible]	Sou	×
Ojus, (R. R. name *Snake Creek*) Dade		Q 1	[illegible]	Sou	156
Okahumpka, ● Lake		G 10	[illegible]	Sou	242
Oldtown, ● Lafayette		D 7	[illegible]		×
Olga, (15 miles n. e. of Myers, O 11) Lee			[illegible]		×
Olive, Escambia		R 1	[illegible]	Sou	55
Olney, (32 miles n. w. of St. Lucie, L 15) Brevard			St. Lucie, 31, 232	Sou	
Olustee, ● Baker			[illegible]	Sou	6
Ona, (6 miles s. w. of Wauchula, K 11) De Soto			Wauchula, 65	Sou	
Oneco, ● Manatee			Palmetto, 48, 230.	Sou	
Open Road, (mail to Santa Rosa)		Q 6			
Orange, Liberty			[illegible]	Sou	
Orange Avenue, (mail to Ocala) Marion			[illegible]	Sou	
Orangebelt, ● Polk		J 9	[illegible]	Sou	
Orange City, ● Volusia		G 1	[illegible]	Sou	
Orange City Junction, (mail to Orange City) Volusia		G 1	[illegible]	Sou	
Orangedale, St. John		C 11	[illegible]	Sou	
Orange Heights, ● Alachua		D 10	[illegible]		1
Orangehill, Washington		K 6	[illegible]		
Orangehome, Sumter		G 1	[illegible]		
Orange Lake, ● Marion		F 10	[illegible]	Sou	100
Orange Mills, Putnam		E 10	[illegible]	Sou	
Orangepark, ● Clay		C 11	[illegible]	Sou	
Orange Springs, ● Marion		F 10	[illegible]		
Orchid, Brevard		K 15	[illegible]	Sou	
Orient, (mail to Gary) Hillsboro			J 9	65*t*	Sou	
Orlole, Hernando		H 10	[illegible]	Sou	
Orlando, 2 banks, ● Orange		H 12	⊙ 65*m*, 112*l*, *m*	Sou	2,481
Orleans, (mail to Inverness) Citrus		G 9	Inverness 65	Sou	
Ormond, ● Volusia			[illegible]	Sou	595
Oscar, (R. R. name *Good Range*) Santa Rosa		R 3	14		
Osceola, (R. R. name *Bradford*) Alachua		D 9	13*g*	Sou	
Oslo, (3½ miles s. e. of Vero, K 15) Brevard			[illegible]	Sou	
Osprey, Manatee		M 9	[illegible]	Sou	
Osteen, ● Volusia		G 11	[illegible]	Sou	108
Ostrich, Santa Rosa		Q 1	Milton, 1	Sou	
Otterness, ● Levy		E 8	112*b*	Sou	
Ovieto, ● Orange		H 12	65*g*, 112*n*	Sou	214
Owens, De Soto		M 10	Nocatee, 133	Sou	
Owensboro, (mail to Lacoochee) Pasco		H 10	64, 115	Sou	
Oxford, ● Sumter		G 10	[illegible]	Sou	430
Oypas, Clay		C 9	Lawtey, 33	Sou	
Ozello, (6 miles n. w. of Homosassa, H 10) Citrus			Homosassa, 65.	Sou	25
Ozona, ● Hillsboro		J 8	65*l*	Sou	112

P

TOWN.	COUNTY.	INDEX.	RAILWAY, or, if not on a Railroad, nearest station.	EX.	POP.
Pablo Beach, ● Duval		B 12	[illegible]	Sou	21
Pabor Lake, (mail to Avonpark) De Soto		K 10	[illegible]		
Padlock, (mail to Livecoak) Suwannee		B 7	65*d*	Sou	
Paisley, ● Lake		G 11	Altoona, 16	Sou	35
Palatka, 2 banks, ● Putnam		D 11	20*a*, 35, 65*bb*, *ii*, *mm*, 204*a*, 214*b*, 254, 266	Sou	3,301
Palatka Heights, (mail to Palatka) Putnam			See Palatka		254
Palmadola, ● Manatee		L 8	230*o*, 255*d*,	Sou	75
Palmbeach, ● Dade		N 16	31*l*, 232, 246	Sou	5[illegible]
Palmer, Alachua		C 9	112*h*		
Palmetto, 1 bank ● Manatee		L 8	[illegible]	Sou	429
Palm Springs, (mail to Altamont) Lake		H 2	32, 65*y*.	▭ Sou	
Palmview, (2 miles s. w. of Lecoma Cela, K 9) Manatee			255*d*.	▭ Sou	
Panacea, (7 miles s. e. of Ashmore, C 3) Wakulla			Ashmore, 10	Sou	
Panama Park, (R. R. name *Panama*) Duval		B 11	112*r*	▭ Sou	12
Pamasoffkee, ● Sumter		G 10	112, 242.	Sou	15
Paola, ● Orange		G 12	36*f*, 65*pp*, *t*	Sou	9[illegible]
Paradise, ● Alachua			[illegible]	Sou	
Parish, Manatee		L 8	[illegible]	Sou	
Parker, ● Washington			[illegible]		28
Park Place, (mail to Crystal River) Citrus			65*b*	Sou	
Parnell, Columbia		B 8	[illegible]		10
Parott, Jackson		Q 6	Grandridge, 11	Sou	
Parramore, Jackson		Q 8	Sneads, 14	Sou	22
Pasadena, ● Pasco		H 10	[illegible]	Sou	26
Pasco, Pasco		H 9	[illegible]	Sou	5[illegible]
Pattersonville, (mail to Cayton) Putnam		D 9	[illegible]	Sou	
Payne, Columbia		C 8	Lake City, 35, 65, 112.	Sou	10
Peacock, Suwanee		B 9	112*n*	Sou	167
Pebble, Polk		J 10	[illegible]	Sou	142
Pebbledale, (mail to Kingsford) Polk		J 10	65	Sou	8
Peck, (mail to Thonotosassa) Hillsboro		J 9	65*m*	Sou	×
Peek, (mail to Luraville) Suwannee		B 7	42*a*	Sou	×
Peen-to, (mail to St Cloud) Osceola			65*o*	Sou	×
Pegharo, (3 miles s. w. of St. Cloud, I 12) Osceola			St. Cloud, 65.	Sou	×
Pellum, Duval		B 11	Marietta, 112	Sou	50
Pelot, Hillsboro		J 10	Bloomingdale, 52, 112.	Sou	×
Pemberton, (mail to Fitzgerald) Sumter		H 9	34	Sou	×
Pensacola, 2 banks, ● Escambia		R 2	⊙ 44*a*, *c*, 55, 58, 256	Sou	17,747
Peoria, Clay		C 11	65, 214*b*	Sou	×
Perry, ● Taylor		O 5	119		108
Peru, (mail to Riverview) Hillsboro		J 9	Brandon, 112	Sou	10
Pettway, (mail to Cottondale) Jackson		Q 7	Cottondale, 44	Sou	30
Phillips, (mail to Tacoma) Alachua			65*cc*	Sou	
Phillips, Duval		B 11	34	Sou	
Phosphoria, Polk		J 10	68	Sou	11
Pickett, (P. O. name Stonewall) Duval		B 11	65*v*	Sou	
Picolata, Hillsboro		K 9	[illegible]	Sou	
Picolata, ● St. John		C 12	204*a*, 214*b*	Sou	36
Piedmont, (mail to Apopka Orange			112*c*	Sou	
Pierson, ● Volusia			65*nn*	Sou	147
Pigott, (mail to Medart) Wakulla		C 2	Arran 10	Sou	
Pine, (5 miles e. of Citra, E 10) Marion			Citra, 65, 112	Sou	112
Pine Barren, ● Escambia		Q 10	44	Sou	×
Pinecastle, (R. R. name *Jessamine*) Orange		H 12	65*o*	Sou	×
Pine Crest, (mail to Paola) Orange			67	Sou	×
Pineda, (P. O. name Bahia) Brevard		J 14	31, 232, 53	Sou	×
Pine Island, (mail to Sampson) Bradford			112*g*	Sou	×
Pine Level, (mail to Corry) Santa Rosa		Q 2	40		
Pinehurst, De Soto		M 10	Arcadia, 50, 65	Sou	
Pinellas, ● Hillsboro		K 8	230*a*, 255*a*, *c*, *d*, *f*, *g*	Sou	×
Pinemount, Suwanee		B 7	[illegible]	Sou	24
Pinette, (P. O. name Lehanit) Madison		A 6	[illegible]		100
Pineville, Alachua		D 8	Palmer, 112	Sou	×
Pinecay, (mail to Cerpen) Walton		Q 4	160*a*	▭ Sou	×
Piney Grove, (mail to Hagerman) Washington		Q 6	14	Sou	×
Pinhook, Jefferson		A 4	112*c*	Sou	×
Pintle, (mail to Oscar) Santa Rosa		R 3	14	Sou	×
Pitchton, (mail to Chipley) Washington			14	Sou	×
Pittman, ● Lake		G 11	65*f*	Sou	×
Pitts, Holmes		Q 5	Westville, 44.	Sou	25
Pittsburg, Washington		T 7	22		30
Pitt Creek, (mail to Bayard) Duval		B 12	31*a*	Sou	×
Plant City, ● Hillsboro		J 9	⊙ 65*r*, 112	Sou	720
Planter, (40 miles s. w. of Cutler, R 15) Monroe			4	Sou	×
Platts, (mail to Eldorado) Lake			112*l*	Sou	×
Pleasant Point, (mail to Orange Park) Clay			28*a*		×
Plummers, ● Duval		B 11	5, 214*b*, 228*a*	Sou	12
Plymouth, ● Orange		H 12	112*l*	Sou	60
Point Lavista, (mail to Jacksonville) Duval			228*a*		×
Point Washington, ● Washington		S 5	De Funiak Springs, 44	Sou	55
Polly's Mill, (mail to Santos) Marion			42	Sou	×
Pomona, ● Putnam		E 12	65	Sou	167
Pompano, Dade		P 16	[illegible]	Sou	×
Ponce de Leon, ● Holmes		Q 6	44	Sou	142
Ponce Park, ● Volusia		F 11	New Smyrna, 65	Sou	16
Poperille, (mail to Holland) Leon		B 8	Midway 112	Sou	×
Port Inglis, (mail to Lebanon Levy		G 7	Inglis, 66		
Port Jackson, (mail to Haywood) Jackson		Q 8	200, 210, 216, 250, 255*a*, 258	▭ Sou	22
Portland, ● Walton		R 5	De Funiak Springs, 44	Sou	588
Port Orange, ● Volusia		F 13	⊙ 31*e*	Sou	212
Port Richey, Pasco		I 8	Tarpon Springs, 65	Sou	×
Florida 4					

TOWN.	COUNTY.	INDEX.	RAILWAY, or, if not on a Railroad, nearest station.	EX.	POP.
Port Tampa, ● Hillsboro		J 8	⊙ 65*r*, 230*o*, *b*, 255*b*, *c*, *d*, *e*, *f*, *g*, 268	Sou	1,367
Port Tampa City, ● Hillsboro		J 8	See Port Tampa		×
Posega, (mail to Orange Park) Clay			[illegible]		×
Potola, Holmes			[illegible]		×
Pottsburg, Duval		B	[illegible]		×
Powell, (mail to [illegible])			65*c*	▭ Sou	×
Prairie Creek, (mail to Rochelle) Alachua		D	65*aa*	▭ Sou	×
Priverille, (mail to Marietta) Duval		B 11	112*n*	▭ Sou	×
Pridgeen, (2 miles n. of Haskell, J 11) Polk			Haskell, 65	▭ Sou	×
Pritchards, (mail to Titusville) Brevard			[illegible]		×
Progresso, (mail to Ft. Lauderdale) Dade		P 16	[illegible]		×
Prosperity, Holmes		Q 6	Westville, 44		×
Providence, ● Bradford		C 9	Guilford 35		55
Punta Gorda, 1 bank, ● De Soto		O 9	65*x*, 255*b*, 262		860
Punturasa, Lee		O 9	255*b*, 262, 264.		24
Putnam, (mail to East Palatka) Putnam			[illegible]		×
Putnam Hall, Putnam		D	[illegible]		25

Q

TOWN.	COUNTY.	INDEX.	RAILWAY, or, if not on a Railroad, nearest station.	EX.	POP.
Quincy, 1 bank, ● Gadsden		A	[illegible]		847
Quintette, Escambia		R	[illegible]	Sou	×

R

TOWN.	COUNTY.	INDEX.	RAILWAY, or, if not on a Railroad, nearest station.	EX.	POP.
Racey, (5 miles n. e. of Bridgeport, D 11) St. John			[illegible]		×
Raiford, Bradford			40		×
Raleigh, (R. R. name *Nebo*) Levy		E	65*f*, 112*l*		×
Randolph, Lafayette		C	Branford, 65, 270		×
Raymond, ● Polk			Auburndale, 65		×
Reinus, (mail to Narrows) Brevard			[illegible]		×
Redbay, Walton		R	Argyle, 14.		×
Reddick, ● Marion			⊙ 65*aa*	Sou	218
Reeds, (mail to Orange Park) Duval		B	[illegible]		×
Register, Taylor			Luraville, 42		108
Remington, St. John			214*b*, 228*a*		×
Rex, (2½ miles n. of Hawthorn, D 10) Alachua			[illegible]		×
Richland, ● Pasco			65*t*		94
Richmond, (2 miles e. of Okahumpka, G 11) Lake			Okahumpka, 65		×
Rideout, (4½ miles s. w. of Ocala, G 11) Clay			Peoria, 65, 214.		×
Ridgewood, (mail to Bronson) Putnam		F	[illegible]		×
Riley, (6½ miles s. e. of Rye, L 9) Manatee			[illegible]	Sou	×
Rileus, (P. O. name [illegible])		J	65*f*, 112*q*		×
Rio, (R. R. name *Wawa*) Brevard		M 16	31*k*, 232		×
Riverhead, (10 miles s. e. of Gulf City, K 9) Hillsboro			Gulf City, 230, 255	▭ Sou	×
Riverin, (mail to West Palmetto) [illegible]			[illegible]	Sou	×
River Junction, ● Gadsden			[illegible]		167
Riverland, ● Hernando		H	[illegible]		44
Rocco, (mail to Nettwaks) [illegible]			[illegible]		
Riverview, ● Hillsboro		J 9	Brandon, 112		3
Riviera, Dade		N	[illegible]	Sou	×
Roanoke, (mail to Lockhart) Washington		G	[illegible]	Sou	×
Roberts, Escambia		R	[illegible]		109
Rochelle, ● Alachua		D	⊙ 65*aa*, *bo*	Sou	218
Rockbluff, Liberty			See River Junction.		×
Rock Hill, (9 miles n. of Freeport, R 5) Walton			De Funiak Springs, 44		
Rockland, (7 miles [illegible] phensville, C 6) Taylor			Luraville, 42		
Rockledge, ● Brevard		H 14	31, 232	Sou	267
Rockledge Junction, (mail to Rockledge) Brevard			[illegible]	Sou	
Rocksprings, Marion		F	[illegible]	▭ Sou	9[illegible]
Rockwell, ● Marion		F	Dunnellon, 65, 66, 242		14
Rocky, (7 miles n. w. of Lake, E 8) Levy			[illegible]		×
Rockypoint, Alachua		D 9	[illegible]		×
Rodman, (12 miles n. of Palatka, D 11) Putnam			See Palatka		×
Rogers, (mail to Lake Helen) Volusia			[illegible]		×
Rolleston, (mail to San Mateo) Putnam			[illegible]		×
Romeo, Marion		F	[illegible]		169
Root, (7 miles n. of Whitesprings, B 8) Hamilton			Whitesprings, 85	Sou	×
Roscola, (6 miles s. of Interlachen, E 10) Putnam			Interlachen, 65.		×
Roshill, Citrus		H 9	Beverly 65		×
Roseland, ● Brevard		J	[illegible]		×
Rosewood, Levy		E	[illegible]		×
Rosin, (4 miles s. of Bronson, B 2) Gadsden			Midway, 112		127
Rossburg, Suwanee		B	[illegible]		×
Rowena, (P. O. name Fruitland) Orange		H 12	[illegible]	Sou	×
Roy, (mail to East Palatka) St. John		D 11	[illegible]	Sou	×
Royal, (5 miles s. w. of Oxford, G 10) Sumter			Oxford 15	Sou	×
Runnymede, (mail to Narcoossee) Osceola		J 11	65	Sou	×
Rural, Hernando		H 9	Brooksville, 65.	Sou	×
Rutland, ● Sumter		G 1	242		
Rutledge, (mail to Alluvia) Orange		H 12	[illegible]	Sou	×
Rutledge, Alachua		D 8	Gainesville, 34, 65, 112	Sou	×
Ruxton, (mail to Eden) Brevard			31*k*	Sou	×
Rye, Manatee		L 9	Palmetto, 48, 230.	Sou	60

S

TOWN.	COUNTY.	INDEX.	RAILWAY, or, if not on a Railroad, nearest station.	EX.	POP.
Sadie, (mail to Leesburg) Lake		G 11	112*l*	Sou	
Safety Harbor, Hillsboro		J 8	Dunedin, 65	Sou	
Saint Andrews Bay, ● Washington		S 6	252, 256		157
Saint Augustine, 1 bank, ● St. John		D 12	⊙ 31*a*, *b*, 68	Sou	4,272
Saint Catherines, (P. O. name Massacre) Sumter		H 11	112*c*	Sou	
Saint Cloud, ● Osceola		I 12	[illegible]	Sou	76
Saint Cloud Junction, (mail to St. Cloud) Osceola		I 11	[illegible]	Sou	
Saint Francis Lake		G 12	Beresford, 65.	Sou	
Saint James City, ● Lee		O 11	255*b*, 262	Sou	2[illegible]
Saint Joseph, (3 miles n. of San Antonio, I 9) Pasco			San Antonio, 65	Sou	112
Saint Leo, (2 miles e. of San Antonio, I 9) ● Pasco			⊙ 65*k*	Sou	
Saint Lucie, Brevard		L 1[illegible]	31, 232.	Sou	
Saint Marks, ● Wakulla		B	112*p*	Sou	167
Saint Nicholas, ● Duval		B 11	31*c*	Sou	348
Saint Petersburg, 2 banks, ● Hillsboro		J 8	⊙ 65*l*, 230*a*, *b*, 255*b*, *c*, *d*, *e*, *f*, *g*, 268	Sou	1[illegible]
Saint Petersburg Wharf, (mail to St. Petersburg) Hillsboro			65*l*, 230*a*, *b*, 255*b*, *c*, *d*, *e*, *f*, *g*, 268	Sou	
Saint Teresa, Franklin		C 3	Curtis Mills, 10	▭ Sou	
Saint Thomas, Pasco		I 9	San Antonio, 65.	Sou	
Salem, Taylor		C 6	Luraville, 42	Sou	
Sampala, (4½ miles n. e. of Moseley Hall, B 5) Madison			Madison, 112	Sou	24
Sampson, (R. R. name *Sampson Junction*) Bradford		C 11	[illegible]	Sou	48
Sampson, (mail to Woodland) Jackson		Q 8	[illegible]	▭ Sou	
San Antonio, ● Pasco		I 9	[illegible]	Sou	1[illegible]
Sanderson, ● Baker		B 1	112*e*	Sou	1[illegible]
Sandy, (10½ miles e. of Miakka, L 9) Manatee			Arcadia, 50, 65	Sou	
Sanford, 3 banks, ● Orange		H 2	⊙ 31*h*, 65*mm*, *pp*, *q*, *y*	Sou	1,190
Sanibel, (5 miles w. of Puntarasa, O 10) Lee			255*b*, 262, 264	Sou	
San Mateo, ● Putnam		D 11	⊙ 31*f*, 204*a*, 254, 266	Sou	267
San Mateo Junction, (mail to East Palatka) Putnam		D 11	31*e*, *f*	Sou	×
San Pablo, (mail to Palm Beach) Dade		R 1	31*o*		×
Santa Fe, Alachua		C 9	40	Sou	×
Santa Rosa, (5½ miles e. of Pensacola, R 2) Santa Rosa			See Pensacola	Sou	×
Santos, Marion		F	112*c*	Sou	106
Sarasota, ● Manatee		I	Palmetto, 48, 230	Sou	92
Saratoga, Putnam		E	204*a*, 254, 266	Sou	
Sarno, (mail to Melbourne) Brevard			[illegible]	Sou	×
Satsuma Heights, ● Putnam		E 11	65*mm*	Sou	14
Sauble, (mail to Palatka) Putnam		D 11	[illegible]	Sou	×
Savage, (mail to Port Or

TOWN.	COUNTY.	INDEX.	RAILWAY, or, if not on a Railroad, nearest station.	EX.	POP.
[illegible]			[illegible]		×
View, J 8 ● [illegible]			Dunellin, 65		×
Seville, ● [illegible]			65*nm*		235
[illegible]		M [illegible]			×
Shady, (8 miles s. w. of Ocala, F 10)	Marion		Ocala, 65, 112, 114		×
Sharon, (Ga)			Greenwood Springs [illegible] 228	Sou	×
Sharpes, (R. R. name *Faustina*) ● Brevard		1	4, 31*b*, 242, 253	Sou	×
Sheppards, [illegible] Roberts [illegible]			[illegible]		×
Sheridan, (mail to Mascotte [illegible]		H	[illegible]		×
Shiloh, Volusia		G	[illegible]		×
Shingle, Osceola			[illegible]		×
Shingleton, Pasco			[illegible]		×
Shore Y. [illegible] City) Hillsboro			[illegible]		×
Shufford, (mail to Mi[illegible] Alachua			[illegible]	Sou	×
Siding, (mail [illegible] Nassau			[illegible]		
Sidney, (P. O. name Sydney) Hillsboro		J 10	112	Sou	25
Sills, Jackson		Q 8	210, 216, 250, 255*a*, 258		×
Silverpond, (mail to Denver) Putnam		E 11	65*nm*		×
Silverspring, ● Marion		F 10	112*d*, 114, 254		×
Silver Springs Junction, (mail to Silverspring) Marion		F 10	112*b*, *d*, 114	Sou	×
Simmons, (4 miles e. of Blue, H 5) Taylor			Madison, 112	Sou	×
Simonton, (R. R. name *Lake Simonton*) Marion		E 9	34	Sou	×
Sims City, (mail to Highsprings) Columbia		D 8	5*d*		×
Sisco, ● Putnam		E 11	5*nm*		67
Sally [illegible] son		R 7	Cottondale, 44	Sou	×
Slayton, Lafayette		C 6	Luraville, 42	Sou	×
Slip, Calhoun		R 8	210, 216, 250, 255*a*, 258	Sou	×
Smithcreek, Wakulla		B 2	Ashmore, 10	Sou	×
Smithville, (mail to Pineca Orange		H 12	65*m*	Sou	×
Snake [illegible] Dade			[illegible]		×
Sneads, ● [illegible]			[illegible]		388
Sopchoppy, Wakulla			[illegible]		175
Sorrento, ● Lake		G	[illegible]		271
South Beach, (mail to Anastasia) St. John		C	[illegible]		
South End [illegible] Orange			[illegible]	Sou	
Southern Pines, [illegible] Midland) Polk			[illegible]		
South Florida Junction [illegible] to Sanford) Orange			[illegible]		
South Jacksonville, ● Duval			[illegible]		
South Lake Weir, ● Marion			[illegible]		
Southside, (Winter P. O.) Martin			[illegible]		
Sparr, ● Marion			[illegible]		
Spring Garden, ● Volusia			The Sp[illegible]		
Spring Glen, (mail to St. N[illegible] Duval		G	[illegible]		
Spring Grove, Mi[illegible]			[illegible]		
Springhill, Leon			[illegible]		1
Springlake, (8 miles [illegible] ville, H 9) Hernando			[illegible]		
Springpark, ● Marion			112*b*		
Spring Warrior, Taylor			Luraville, [illegible]		
Sprucebluff, (15 miles w. [illegible] Point, M 16) Brevard			[illegible]		
Spruce Creek, (mail to New Smyrna) Volusia			[illegible]		
Stafford, (3½ miles s. [illegible] towship, F 9) Marion			Martel, 65		
Stagepond, Citrus			Floral City		
Standard, (R. R. name *Standard Junction*) Marion			112*c*, *k*		
Standard N[illegible] Alachua			30		
Stanton, ● Nassau			30		
Starke, (2½ miles [illegible] K 10) Brevard			Woodley, [illegible]		
Starke, 2 banks, ● [illegible]			[illegible]		
Statens, (mail to [illegible] Orange			65*y*		
Steinhatchee, ● [illegible]			[illegible]		
Stemper, (10 miles s. of Drexel, I 9) Hillsboro			Drexel, 65	Sou	
Stephensville, Taylor			Luraville, 42	Sou	
Sterling, (20 miles n. of De [illegible] Springs, R 5) Walton			De Funiak Springs, 41	Sou	
Stetson, (2½ miles w. of De Land, F 12) ● Volusia			65*oo*	Sou	
Steven (mail to Ratford) Bradford			30		
[illegible]			[illegible]		
Stuart, ● Dade		M	[illegible]		
Stuckey, (mail to Fort Whi[illegible] Alachua		C	[illegible]		
Sugden, (mail to H[illegible] Pasco		M	[illegible]		
Summerfield, ● Marion		L	[illegible]		
Summers, (mail to Nesbitt) Duval		B 11	[illegible]		
Summerville, (mail to Argyle) Holmes		R 7	[illegible]		
Sumter, Mo[illegible]			[illegible]		
Sumner, Levy			[illegible]	Sou	
Sumterville, ● [illegible]			[illegible]	Sou	
Sumterville [illegible] Panasoffkee) Sumter			112*e*, *f*		
Sunnyhill, Leon			Lloyd, 112		
Sunnyside, (mail to [illegible] Lake			[illegible]	Sou	
Sutherland, ● Hamilton		J	[illegible]	Sou	
Suwannee, ● Suwannee			[illegible]	Sou	
Suwannee Shoals, Columbia		R 8	[illegible]	Sou	
Suwannee Valley, (P. O. name Brown) Columbia			[illegible]	Sou	
Svea, Walton		Q	[illegible]	Sou	
Sweetwater, (12 mile[illegible] Zolfo, L 11) De Soto			[illegible]	Sou	
Switzerland, St. John			21*b*, 228*a*	Sou	
Sycamore, Gadsden			[illegible]	Sou	
Sydney, (R. R. name [illegible] Hillsboro			[illegible]	Sou	
Sylvan Lake, Orange			65*y*	Sou	
Syracuse, (mail to Norwalk) Putnam		E 11	Drayton Island, 204	Sou	

T

TOWN.	COUNTY.	INDEX.	RAILWAY, or, if not on a Railroad, nearest station.	EX.	POP.
Tacoma, Alachua		E 9	34, 65*cc*	Sou	
TALLAHASSEE, 3 banks, ● Leon		B 3	10, 112*b*, *p*, 119	Sou	
Tadeyrand, (mail to Jacksonville) Duval			[illegible]	Sou	
TAMPA, 3 banks, ● Hillsboro		J 8	65*r*, 112*c* [illegible] *a*, *b*, *c*, *d*, *e*, *f*, *g*, 268	Sou	
Tampa Bay Hotel, (Sub-Station **No. 4**, Tampa P. O.) Hillsboro			65*r*	Sou	
Tampa & Thonotosassa Junction, (mail to Tampa) Hillsboro		J 9	65*r*, *w*		
Tangerine, ● Orange		G 11	Victoria, 112		
Tarpon Springs, ● Hillsboro		J 8	65*k*, *t*	Sou	
Tarrytown, (mail to Linden) [illegible]		H	[illegible]		
Tavares, ● Lake		G	[illegible]		
Taylor, Baker			[illegible]		
Taylors, (mail to Tacoma) Alachua			34	Sou	
Layerville, (3 miles [illegible] of Mascotte, H 11) Lake			Mascotte, 6[illegible]		
Teasdale, (mail to Bostwick, Putnam)		D 11	65*l*		
Temple, (mail to Starke) Bradford		C 10	112	Sou	
Terra Ceia, ● Manatee		K 5	29*d*, [illegible]	Sou	
Theressa, Bradford		D 10	[illegible]		
The Springs, (mail to Dexter Springs) Volusia			[illegible]	Sou	
Thomasville, (mail to [illegible] Alachua			112*g*	Sou	
Thompson, Lee		N 12	236, 248		
Thonotosassa, ● Hillsboro		J 9	[illegible]	Sou	
Tibbals, (2 miles n. of Eden, I 16) Brevard			47*d*	Sou	
Tigerbay, ● Polk		K 10	[illegible]	Sou	
Tildenville, (mail to Oakland) Orange			65*y*, 120*c*	Sou	
Tillman, Brevard		J 14	31*b*, [illegible]	Sou	
Tillson, (mail to Orangefield) Lake			65*r*	Sou	
Tisonia, (mail to Duval) Duval			112*a*	Sou	
Titusville, 1 bank, ● Brevard		H 14	31*b*, *n*, 232	Sou	756
Titusville Wharf, (mail to Titusville) Brevard		H 14	31*b*, 36*a*, 232	Sou	
Tocoi, (mail to Picolata) St. John		D 12	31*c*, 204*a*, 21[illegible]	Sou	
Tocoi Junction, (mail to New Augustine) St. John		C 12	31*b*, *c*	Sou	
Toledo, ● Brevard		K 1[illegible]	[illegible], 232	Sou	
Tolen, Columbia		[illegible]	[illegible]	Sou	
Tompkins, Washington		[illegible]	St. Andrews Bay, 252, 2[illegible]	Sou	213
Toronto, (mail to Apopka) Orange		H 12	65*u*, 1[illegible]	Sou	
Torrey, (4 miles n. of Wauchula, K 11) De Soto			65*r*	Sou	
Traxler, Alachua		D 8	Hipsprings, 65	Sou	25
Trenton, Alachua		D 8	[illegible]	Sou	
Trilby, (P. O. name Macon) Pasco		H 10	[illegible]	Sou	85
Tropic, Brevard		I 15	232, 253		
Tuttle, (mail to Markham) Orange			65*p*	Sou	
Turkeycreek, Hillsboro		J 9	112*a*, *g*	Sou	
Turnbull, Brevard		H 3	31*b*	Sou	
Turnbull Bay, (mail to New Smyrna) Volusia			31*c*	Sou	

TOWN.	COUNTY.	INDEX.	RAILWAY, or, if not on a Railroad, nearest station.	EX.	POP.
Tuscawilla, (mail to Micanopy) Marion			[illegible]		×
[illegible] Oro [illegible]			[illegible]		×
Twin Oa[illegible] City) Volusia			[illegible]		×
Tyner, Hamilton		B	[illegible]		×

U

TOWN.	COUNTY.	INDEX.	RAILWAY, or, if not on a Railroad, nearest station.	EX.	POP.
Umatilla, ● Lake		G 11	65*ff*		258
Unstead, Suwanee		B 7	Houston, 11		×
Union, Walton		Q 5	[illegible]		×
Upsala, (R. R. *New Upsala*, 3 miles e. of Paola, G 12) Orange			[illegible]		20
Ute, (18 miles e. of Midland, K 11) Polk			[illegible]		×

V

TOWN.	COUNTY.	INDEX.	RAILWAY, or, if not on a Railroad, nearest station.	EX.	POP.
Valkaria, Brevard			[illegible]	Sou	×
Valle, (R. R. name *Morrison*) Holmes		Q 5	14*c*	Sou	16
Vairleo, Hillsboro		J 10	[illegible]	Sou	×
Varnes, (mail to Lake Butler) Bradford			[illegible]		×
Venice, (6 miles s. e. of Ospre[illegible] M [illegible]			Palmetto, 48, 230		×
Venus, (mail to Jupiter) Dade			252		×
Venus, (32 miles s. e. of Arcadia, M 11) De Soto			Arcadia, 50, 65		×
Verdie, (R. R. n[illegible] Nassau			[illegible]		×
Vernon, Washington			Bonifay		41
Vero, Brevard			31*c*, 242		×
Veronia, Duval			[illegible]		×
Vestdale Junction, (mail to St. Augustine) St. John			[illegible]		×
Victoria, ● Lake			[illegible]		×
Viking, (3½ miles n. w. of St. Lucie, I 15) Brevard			[illegible]		×
Villa City, Lake			[illegible]		×
Villet Nora [illegible] Orange			[illegible]		
Vineland, (6 miles n. [illegible] City, N 9) De Soto			[illegible]		
Viola, Lake			[illegible]		
Virgin, (10 miles n [illegible]			Wetappo, 252		
Vonchees, (mail to Bluffsprings) Escambia			[illegible]		
Vista, (20 miles n. w. of Ottercreek, E 8) Levy			Ottercreek, 112	Sou	

W

TOWN.	COUNTY.	INDEX.	RAILWAY, or, if not on a Railroad, nearest station.	EX.	POP.
Wabasso, (3 miles n. of Woodley, I [illegible])			31*l*	Sou	
Waccahooka, (mail to Clyatt) Alachua			[illegible]		
Waclissa, Jeff[illegible]			[illegible]		
Waco, (mail to Windermere) Orange			[illegible]		
Wade, ● Alachua		D 8	65		
Wahneta, (mail to Auburndale) [illegible]			[illegible]		
Wainwright, (mail to Sampson) Bradford			[illegible]		
Waits Lan[illegible] verde) La[illegible]		H	[illegible]		
Wakulla, Wa[illegible]			[illegible]		
Waldo, ● Alachua		H	[illegible]		
Walkill, (mail to [illegible])			[illegible]		
Waller, (9 miles [illegible] of Middleburg, C 11) Clay			Starke, 112		
Wanamaker, Alachua			[illegible]		
Ward, (9 miles s. w. of Ri[illegible] B 2) Leon			[illegible]		
Ward City, (P. O. name Brooker) Bradford			[illegible]		
Warnell, (mail to Sumter) Sumter			[illegible]		
Warrington, [illegible]			[illegible]		
Ba[illegible] ● Leon			[illegible]		
Watertown, Columbia			[illegible]		
Watchula, ● De Soto			[illegible]		
Waukeenah, ● Jefferson			[illegible]		
Wausau, Washington			[illegible]		
Waveland, ● Brevard			[illegible]		
Waverly, (mail to Maud) [illegible]			[illegible]		
Wawa, (P. O. name Rho[illegible] Brevard		M 16	31*k*, 232	Sou	
Wayland, (mail to Sorrento) Lake			[illegible]		
[illegible] ●			[illegible]		
Weir Park, M[illegible]			[illegible]		
Weirsdale, ● Marion			[illegible]		
Wekiva, (mail to Orlando) Orange		H 12	112*f*		
Welaka, ● Putnam			[illegible]		
Wellborn, ● Suwanee			[illegible]		
Welshton, (mail to Candl[illegible] [illegible])			[illegible]		
Wesley, (10 miles w. of Abbott, I 10) Pasco			Abbott, 112		
West Apopka, Lak[illegible]			[illegible]		
Westbay, Washington			St. Andrews Bay, [illegible]		
Westfarm, Madison		A 6	112*n*		
West Jupiter, (P. O. name [illegible]) Dade			[illegible]		
Westlake, ● Hamilton			[illegible]		
West Palmbeach, 1 bank, ● Dade		N 16	[illegible]		
West Pompano, (3 miles w. of Pompano, P 16) Dade			Pompano, 31	Sou	
West Tampa, (mail to Tampa) [illegible]			See Tampa		
West Tocoi, (mail to Green Cove Springs) Clay			[illegible]		
Westville, ● Holm[illegible]			[illegible]		
Wetappo, Washington			[illegible]		
Wetumpka, (5½ miles n. [illegible] Blountstown, B 2) Gadsden			Midway, 1[illegible]		
Wewahitchka, ● Calhoun		T 8	55*a*	Sou	
Wheeler, (5 miles n. of Hudson, I 8) Pasco			Drexel, 65	Sou	
White City, (5 miles n [illegible] Ankona, L 16) ● Bre[illegible]			[illegible]		
Whitehouse, Duval			[illegible]		
Whitesprings, ● Hamilton			[illegible]		
Whitfield, ● Walton			[illegible]		
Whitney, ● Lake		G	[illegible]		
Whittier, (42 miles s. e. of Kissimmee, I 12) Osceola			Kissimmee, [illegible]		
Wilder, Washington		K 6	Caryville, 41		
Wilderness, (mail to [illegible]) Clay		G 11	Durnam, 65	Sou	
Wildwood, ● Sumter		G 10	112*c*, *l*	Sou	
Wiley Avenue, (mail to Aurantia) Brevard			[illegible]		
Wilkersons, (mail to Sharon) Clay		C 11	Greencove Springs, 65, 228		×
Wallford, (mail to Peoria) Clay			[illegible]		×
Williamson, (mail to Campton) [illegible]		Q 4	160*a*		×
Willston, ● [illegible]		[illegible]	65*r*, 11		184
Willow, Hillsboro		[illegible]	Palmetto, 48, 230		×
Willows, (mail [illegible]) [illegible]			[illegible]		×
Wilmarth, (mail to Mayo) Suwanee			[illegible]		×
Wondermere, (mail to [illegible]) Orange			[illegible]		
Windsor, ● Alachua			[illegible]		21
[illegible]			[illegible]		12
Wood, H[illegible]			[illegible]		7
[illegible]			[illegible]		×
[illegible] Polk		H	[illegible]		×
Winsted, (mail [illegible]) [illegible]		H	[illegible]		×
Winter Garden, ● Orange		H	[illegible]		×
Winterhaven, ● Polk		J 11	65*p*	Sou	325
Winterpark, ● Orange		H 12	65*m*, 112*m*	Sou	366
Withlacoochee, Hernando		H 10	112*c*		60
Withlacoochee Bridge, (mail to Ellaville) Madison		R [illegible]	[illegible]		×
Wood, Walton		Q [illegible]	[illegible]		×
Woodbridge, (R. R. name *Mayo*) Orange		H	[illegible]		×
Woodland, (mail to [illegible] St. John			[illegible]		×
Woodley, ● Brevard		K [illegible]	[illegible]		×
Woods, Liberty		[illegible]	[illegible]		×
Woodville, (R. R. name *Ferrell*) ● Leon		B [illegible]	[illegible]		25
Woodville, Santa Rosa		R	[illegible]		×
Worthington, Bradford		[illegible]	[illegible]		57
Wrights, Holmes		Q 4	Bonifay, 44		×
Wulfert, (6 miles w. of St. James City, O 10) ● Lee			255*h*, 262		×
Wyoma, Marion		F 11	Astorpark		×

Y

TOWN.	COUNTY.	INDEX.	RAILWAY, or, if not on a Railroad, nearest station.	EX.	POP.
Yalaha, ● Lake		G 11	240	Sou	1[illegible]
Ybor City, (mail to Tampa) Hillsboro		J 9	65*r*, 112		×
Yelvington, St. John		D 12	31		×
Yniestra, (mail to Escambia) Santa Rosa		[illegible]	[illegible]		×
York, (3 miles [illegible] Marion			[illegible]		85
Youkon, Duval		B 1[illegible]	[illegible]		×
Youmans, (7 miles w. of Lakeland, J 11) Hillsboro			Lakeland, 65	Sou	×

Z

TOWN.	COUNTY.	INDEX.	RAILWAY, or, if not on a Railroad, nearest station.	EX.	POP.
Zellwood, ● Orange		G 12	112*l*		
Ziff, (R. R. name *Atlantic*) Bradford		D 9	112*p*		
Zolfo, (R. R. name *Zolfo Springs*) De Soto			[illegible]		

Florida 5

Sou., Southern Ex.

INDEX TO STATE MAP OF

ALABAMA.

EXPLANATION.

To find the name of any place on the Map, first find the name in the index; opposite the name will be seen the number and letter designating it on the Map; then trace a direct line on the Map from the number given to a point where it meets a direct line running from the letter given, and at or near this point will be found the name desired.

Figures represent Railroads. An *italic* letter after each figure represents the branch of that railroad.

County seat in **Full Face** type.
All Towns in Roman type are Post Offices.
All Towns in *Italic* type are not Post Offices
● Money Order Post Office.
⊙ Telegraph Station.
▭ Prepaid Freight and Express Station.
× Population unknown, or less than 100.
r. f. d. rural free delivery.
Am. Ex., American Express.
Sou. Ex., Southern Express.

RAILROADS.

1. Alabama & Coosa.
Greenport, F 11, to Alibia, F 10.

2. Alabama & Florida.
See Louisville & Nashville.

3. Alabama & Tombigbee.
Fulton, Q 5, to Flat Creek, Q 5, and building to Lower Peachtree, O 5, and from Fulton, O 5, to Coffeeville, O 3.

5. Baldwin County.
Vankirk, T 5, to Seminole, U 6.

5½. Bear Creek Mill Co.
Maulstee, P 5, to eastward, and branch.

6. Bessemer & Southwestern.
Connecting the various furnaces and other manufacturing plants at Birmingham, H 8, Thomas, H 8, Ensley, H 8, Woodward, H 8, and Bessemer, H 8, with the Pipe Works at Bessemer, H 8.

6½. Birmingham Belt.
In and around Birmingham, H 8; freight only, 23 miles.

07. Birmingham Ry. & Electric. (Elec.)
Birmingham, H 8, to Ensley, H 8, Bessemer, H 8, Gate City, H 8, Eastlake, H 8, and to North Birmingham, H 8.

7. Birmingham, Selma & New Orleans.
Selma, M 7, to Smiths Crossing, M 6, and building to Thomaston, 15 miles.

7½. Birmingham Southern.
Birmingham, H 8, to Slope, No. 9, H 8, and building to Slope No. 8.

8. Birmingham & Atlantic.
a. Talladega, H 11, to Pell City, G 10.
b. Cook Junction, H 10, to Cook Mines, H 9.
c. Logan Junction, H 10, to Choccolocco, G 11.
d. Talladega, H 11, to Weisner Mines, H 11.

9. Bolling.
Bolling, O 8, to northwest, 15 miles, O 7.

9½. Canton, Aberdeen & Nashville.
See Illinois Central.

11. Carrollton Short Line.
reform, H 4, to Carrollton, I 4.

10. Central of Georgia.
a. Americus, Ga., to Eufaula, O 14, entering the State at O 14.
b. Eufaula, O 14, to Montgomery, M 10.
c. Smithville, Ga., to Elton, R 10, entering the State at Q 14.
d. Eufaula, O 14, to Ozark, Q 12.
e. Columbus, Ga., L 15, to Sylacauga, I 10, entering the State at L 15.
f. Sylacauga, I 10, to Birmingham, H 8.
g. Opelika, K 13, to Roanoke, I 13.
h. Columbus, Ga., L 15, to Andalusia, Q 9, entering the State at L 15.

12. Chattahoochee Valley.
Westpoint, Ga., J 14, to Mechanicsville, K 14, entering the State at J 14; proposed to Columbus, Ga., L 15.

14. Chattanooga, Rome & Southern.
Lyerly, Ga., D 13, to Dewey Sta., D 13, entering the State at D 13.

15. Chattanooga Southern.
a. Chattanooga, Tenn., A 14, to Gadsden, E 11, entering the State at Chesterfield, C 13.
b. Bluepond, D 12, to Roundmountain, E 12.
c. Projected from Gadsden, E 11, to Montgomery, M 10.
d. Gadsden, E 11, to Attalla, E 11.
e. Junction, E 11, to Black Creek Falls, E 11.

20. Chicago, Ohio & Gulf.
Faunsdale, L 5, to Dayton, M 5; graded north to Greensboro, K 5, and building on to Tuscaloosa, I 5.

24. Cooper & Crosby Lumber Co.
Brantley, P 10 to Elba, Q 11.

26. East & West.
a. Cartersville, Ga., to Pell City, G 10, entering the State at F 13.
b. Augusta Jc., F 13, to Tecumseh E 13.
c. Tredegar Junction, F 12, to Jacksonville, F 12, and building to Burke Iron Mountain, 5 miles.
d. Projected from Pell City, G 10, to Birmingham, H 8.

28. Ensley Southern.
See Louisville & Nashville and Southern.

30. Escambia. (Abandoned.)
a. Sullivan, S 5, to Weatherford, R 5.
b. Wallace, R 6, to Escambia Forks, Q 6
c. Steadman, R 5, to Little River, Q 5.

32. Gadsden & Attalla Union.
See Chattanooga Southern.

35. Georgia & Alabama.
See Seaboard Air Line.

36. Gulf Red Cedar.
Greenville, O 9, to Gulfred, N 8.

37. Hollins, Heflin & Sylacauga.
a. Hollins, I 11, to Crawfords, I 12.
b. Hatchett Creek, I 11, to southeastward.

38. Illinois Central.
Winfield, F 5, to Brilliant, E 5, and building to Westpoint, Miss., G 2.

39. Jefferson Coal & Railway Co.
Birmingham, H 8, to Lewisburg, H 8.

43. Kansas City, Memphis & Birmingham.
(Controlled by the Kansas City, Ft. Scott & Memphis.)
a. Amory, Miss., F 2, to Birmingham, H 8, entering the State at F 3.
b. Junction Shaft No. 2, F 8, to Galloway, F 6.
c. Pratt City, H 8, to Bessemer, H 8.
d. Bergens, G 8, to Democrat, F 8.

40. Kymulga & Coosa River.
(Not regularly operated.)
Kymulga, H 10, to Lanier, H 10.

42. Lafayette.
Lafayette, J 13, to Opelika, K 13.

44. Louisville & Nashville.
a. Nashville, Tenn., to New Decatur, C 8, entering the State at State Line, A 8.
b. Decatur, C 8, to Birmingham, H 8.
c. Linton, F 8, to Coaldale, F 8.
d. Birmingham, H 8, to Montgomery, M 10.
e. Birmingham, H 8, to Bessemer, H 8.
f. Winetka, H 8, to Spring Gap, H 8.
g. Graces, H 8, to Bessemer, H 8.
h. Readers, H 8, to Leogusta, H 8.
i. Bessemer, H 8, to Blocton Junction, I 7.
k. Blocton Junction, I 7, to Blocton, I 7.
l. Connellsville Junction, H 7, to Connellsville Mines, H 7
m. Yolande, H 7, to Brookwood, I 6.
n. Chamblee, I 7, to Goethite, I 7.
o. Bessemer, H 8, to Nix, F 10.
p. Palmers, G 9, to Bradford, G 9.
q. Village Springs, F 9, to Compton, F 9.
r. Boyles, G 8, to Trussville, G 9.
s. Red Gap Junction, G 9, to Graces, H 8.
t. Tacao, H 8, to Blocton, I 7.
u. Ardela, I 7, to Belle Ellen, I 7.
v. Calera, I 8, to Talladega, H 11.
w. Columbiana, I 9, to Shelby, I 9.
x. Talladega, H 11, to Attalla, E 11.
y. Elmore, L 10, to Wetumpka, L 11.
z. Prattville Junction, L 10, to Prattville, L 9.
aa. Montgomery, M 10, to Mobile, T 3.
bb. Mobile, T 3, to New Orleans, La., leaving the State at Grandbay, U 2.
cc. Selma, I 7, to Pine Apple, O 7.
dd. Flomaton, R 6, to Pineapple, N 7.
ee. Flomaton, R 6, to Pensacola, Fla., leaving the State at S 6.
ff. Florence Junction, Tenn., to Tuscumbia, B 5, entering the State at A 5.
gg. Georgiana, P 8, to Geneva, R 12.
hh. Henceville, E 8, to mines, F 8.
ii. Nolawah, O 6, to Camden, N 6.
kk. Brookwood, I 7, to Searles, I 7.
ll. Wewoka Junction, I 11, to Wewoka, I 11.
mm. Gilmore Switch, I 10, to Juniata, I 10.
nn. Coffee Junction, I 7, to Martaban, I 7.
oo. O'Connor Junction, E 11, to Skews, E 11.
pp. Tacoa, H 8, to Echols Mines, H 8.
qq. Phelans, E 8, to Ensley, G 8; building.
rr. Pratt "Y", G 8, to Pratt City, G 8.
ss. Muscoda Junction, H 8, to Muscoda, H 8.

45. Loxleys Railroad.
Mobile Bay, T 4, to Loxleys, T 4, and northeastward.

50. Mobile, Jackson & Kansas City.
Mobile, T 3, to Merrill, Miss., leaving the State at S 2.

52. Mobile Light & Railroad Co. (Elec.)
a. Mobile, T 3, to Springhill, T 3.
b. Mobile, T 3, to Monroe Park, T 3.

55. Mobile & Ohio.
a. Meridian, Miss., to Mobile, T 3, entering the State at Q 2.
b. Columbus, Miss., to Montgomery, M 10, entering the State at McCrarys, H 3.
c. Tuscaloosa, I 5, to Warrior Coal Fields, I 6.
d. Eoline, J 6, to Blocton, I 7.
e. Prichards, T 3, to Bayou Labatre, U 3.
f. Delchamps, U 3, to Alabama Port, U 3.
Steamship Route.
g. Mobile, T 3, to various Cuban Ports.

55½. Montevallo Coal & Ry. Co.
Dogwood, I 8, to Montevallo mines, 2 miles.

56. Nashville, Chattanooga & Saint Louis.
a. Chattanooga, Tenn., A 14, to Nashville, Tenn., entering the State at Carpenter, A 12, and leaving at A 11.
b. Bridgeport, A 12, to Pikeville, Tenn., leaving the State at A 12.
c. Elora, Tenn., A 10, to Incline, C 9, thence by Steamer to Gunters Landing, D 10, and by rail to Gadsden, E 11.
d. Fayetteville, Tenn., to Lax, B 8, entering the State at A 9, and building to Decatur, C 8.

59. Opelika & Auburn.
Opelika, L 13, to Auburn, L 13.

60. Pensacola & Muscogee.
Gateswood, T 5, to Muscogee, Fla., T 6.

65. Plant System.
a. Thomasville, Ga., to Pinckard, Q 13, entering the State at R 14.
b. Pinckard, Q 13, to Montgomery, M 10.
c. Abbeville Junction, Q 13, to Abbeville, P 14.
d. Dunnick Junction, Q 12, to Elba, Q 11.
e. Sprague Junction, N 10, to Luverne, P 10.

70. Russellville Ore Co.
Russellville, C 5, to Newberg, C 5.

75. Rutledge & Julian.
Julian, O 10, to Rutledge, O 10.

112. Seaboard Air Line.
Americus, Ga., to Montgomery, M 10, entering the State at N 14.

113. Seaboard Railway of Alabama.
See Tombigbee & Northern.

114. Smith Lumber Co.
Chapman, O 8, to eastward, P 10.

115. Southern.
a. Chattanooga, Tenn., A 14, to Birmingham, H 8, entering the State at C 13.
b. Birmingham, H 8, to Meridian, Miss., M 1, leaving the State at L 2.
c. North Rome, Ga., D 14, to Attalla, E 11, entering the State near Farrill, D 11.
d. Rome, Ga., D 14, to Alpine, H 10, entering the State near Tecumseh, E 13.
e. Alpine, H 10, to Selma, L 7.
f. Selma, L 7, to Meridian, Miss., M 1, leaving the State at L 2.
g. Birmingham Junction, I 8, to Mobile Junction, H 8.
h. Gurnee Junction, I 8, to Blocton, I 7.
i. Blocton, I 7, to Woodstock, I 7.
k. Marion Junction, L 7, to Akron, J 5.
l. Atlanta, Ga., to Birmington, H 8, entering the State at G 13.
m. Birmingham, H 8, to Columbus, Miss., H 3, leaving the State at G 3.
n. Castleman Junction, G 9, to Castleman, H 9.
o. Woodlawn, H 8, to Bessemer, H 8.
p. North Birmingham, G 8, to Coalburg, G 8.
q. Coalburg, G 8, to Mines, G 8.
r. Jefferson, G 8, to Brazil Mines, G 8.
s. Cardiff, G 8, to Blossburg, G 8.
t. Offerman, G 7, to Hooper Mines, G 7.
u. America Junction, G 7, to America, G 7.
v. Oakman, G 6, to Coal Valley, G 6.
w. Patton Junction, G 6, to Patton, G 6.
x. Corona, G 6, to Number 3 Mines, G 6.
y. Chattanooga, Tenn., over the N., C. & St. L. Ry. tracks to Stevenson, B 12, and thence to Tuscumbia, B 5.
z. Tuscumbia, B 5, to Memphis, Tenn., leaving the State at B 4.
aa. Tuscumbia, B 5, to Florence, B 5.
bb. Under construction from Chattanooga, Tenn., A 14, to Stevenson, B 12.
cc. Mobile, T 3, to Selma, L 7
dd. Sheffield, B 5, to Parrish, G 6.
ee. Margerum, B 4, to Riverton, B 4.
ff. Fossick Branch Junction, D 5, to Rockwood, C 5.
gg. Parrish, G 6, to terminus, G 6, and track end, G 7, to Ensley, G 8.

120. Tallassee & Montgomery.
a. Milstead, L 12, to Tallassee, L 11.
b. Projected from Milstead, L 12, to Montgomery M 10.

125. Tennessee Coal, Iron & Railroad Co.
See Louisville & Nashville and Southern.

126. Thomas & Sayreton.
Thomas, G 8, to Sayreton, 8½ miles.

128. Tombigbee & Northern.
Nannanubba, R 4, to Healing Springs, P 3.

130. Tuscaloosa Belt.
Tuscaloosa, I 5, to Maxwell Mine, I 6.

140. Welchs Mill & Centerville.
Riderville, K 8, to Pinetucky, K 8.

150. Western Railway of Alabama.
(Controlled by the Georgia.)
a. Westpoint, Ga., J 14, to Montgomery, M 10, entering the State at J 13.
b. Chehaw, L 12, to Tuskegee, L 12.
c. Montgomery, M 10, to Selma, L 7.

155. Woodward Iron Co.
Wheeling, H 8, to Dolomite, H 8.

160. Yellow River.
Crestview, Fla., to Florala, R 10, entering the State at R 10; projected to Elba, Q 11.

PROJECTED AND UNDER CONSTRUCTION.

165. Alabama River Barge Line & Railroad Co.
Projected from Blocton, I 7, to Selma, L 7; 53 miles.

168. Atlanta & Alabama.
Projected from Atlanta, Ga., to Selma, L 7; 180 miles.

170. Columbus, Tuscaloosa & Atlantic.
Projected from Pickensville, I 3, to Columbus, Miss., H 3.

172. Florida, Alabama & Northern.
Building from Florala, R 10, to Troy, O 11.

174. Fort Payne & Winchester.
Projected from Fort Payne, D 12, to Winchester, Tenn.

176. Grovehill & Whatley.
Surveyed from Grovehill, O 5, to Whatley, O 5.

178. Gurleys & Paint Rock Valley.
Under construction from Deposit, D 10, to Winchester, Tenn.

180. Helena, Tupelo & Decatur.
Projected from Arkansas City, Ark., to Decatur, C 8, 225 miles.

182. Kellyton & Rockford.
Surveyed from Rockford, J 10, to Kellyton, J 11.

184. Mobile & Dauphin Island.
Projected from Mobile, T 3, to Dauphin Island, V 3.

186. Montgomery, Hayneville & Camden.
Projected from Montgomery, M 10, to Camden, N 6; 73 miles.

188. Mount Pleasant Southern.
Projected from Ripley, B 7, to Ettaton, Tenn,

190. Pensacola & Northwestern.
Projected from Pensacola, Fla., to Memphis, Tenn.

192. Pine Hill & Sweetwater.
Projected from Sunny South, N 5, to Sweetwater, N 4.

194. Sand Mountain.
Projected from Albertville, D 10, to Henegar, C 12, 45 miles.

196. South Alabama & Gulf.
Projected from Greenville, O 9, to Rutledge, O 10; 21 miles.

STEAMSHIP LINES.

200. Alabama River Association Steamers.
Mobile, T 3, to Selma, L 7, and Montgomery, M 10.

202. Atlantic & Mexican Gulf Steamship Co.
Mobile T 3, to Progreso, Mexico, and to Baltimore, Md.

204. Central Line.
Apalachicola, Fla., up the Chattahoochee River.

206. Choctawhatchie River Line.
Caryville, Fla., to Geneva, R 11.

208. Columbus & Gulf Navigation Co.
Apalachicola, Fla., up the Chattahoochee River.

207. Coosa River Transportation Co.
Rome, Ga., D 14, to Riverside, G 10.

209. Georgia & Alabama Steamship Co.
Rome, Ga., D 14, to Riverside, G 10.

210. Gulf Coasting Co.
Mobile, T 3, to Carrabelle, Fla.

211. Hollander Line.
New York, N. Y., to Mobile, T 3.

212. Merchants & Planters Line of Steamers.
Apalachicola, Fla., up the Chattahoochee River.

214. Mexican Gulf Steamship Co.
Mobile, T 3, to New Orleans, La., and Tampico, Mexico.

215. Mobile-Cuban Steamship Line.
Mobile T 3, to Cuban ports.

216. Mobile & Alabama River Steamers.
Mobile, T 3, to Selma, L 7, and Montgomery, M 10.

218. Mobile & Pascagoula Line.
Mobile, T 3, to Pascagoula, Miss.

220. Peoples Line. (Alabama River.)
Mobile, T 3, to Selma, L 7, and Montgomery, M 10.

222. Peoples Line. (Chattahoochee River.)
Apalachicola, Fla., up the Chattahoochee River.

224 Plant Steamship Lines.
a. Apalachicola, Fla., up the Chattahoochee River.
b. Mobile, T 3, to Tampa, Fla.

226. Saint Louis & Tennessee River Packet Co
St. Louis, Mo., to Florence, B 5.

228. Tennessee River Navigation Co's Lines
Chattanooga, Tenn., A 14, to Decatur, C 8.

230. Tennessee River Packet Co.
St. Louis, Mo., to Waterloo, B 4.

235. Tombigbee & Black Warrior Rivers Steamers.
Mobile, T 3, to Demopolis, L 4, and Tuscaloosa, I 5.

236. United Fruit Co's. Steamship Lines.
Mobile, T 3, to West India ports.

238. Warrior & Bigbee River Steamers.
Mobile, T 3, to Tuscaloosa, I 5.

240. White Star Steamboat Co.
Rome, Ga., D 14, to Lock Four, and Gadsden, E 11.

COUNTIES.

COUNTY.	CO. SEAT.	INDEX.	POP.	COUNTY.	CO. SEAT	INDEX	POP.
Autauga,	Prattville..	[illegible]	[illegible]	Jackson,	Scottsboro.....	B 11	30,508
Baldwin,	Daphne..	[illegible]	[illegible]	Jefferson,	Birmingham.	[illegible]	[illegible]
Barbour,	Clayton	[illegible]	[illegible]	Lamar,	Vernon...	[illegible]	[illegible]
Bibb,	Centerville	[illegible]	[illegible]	Lauderdale,	Florence.	B [illegible]	26,559
Blount,	Oneonto.	[illegible]	[illegible]	Lawrence,	Moulton.	[illegible]	20,124
Bullock,	Union Springs	[illegible]	[illegible]	Lee,	Opelika	[illegible]	[illegible]
Butler,	Greenville .	[illegible]	[illegible]	Limestone,	[illegible]	[illegible]	[illegible]
Calhoun,	Anniston.	[illegible]	[illegible]	Lowndes,	Hayneville	[illegible]	[illegible]
Chambers,	Lafayette	[illegible]	[illegible]	Macon,	Tuskegee.	M [illegible]	[illegible]
Cherokee,	Center.	[illegible]	[illegible]	Madison,	Huntsville.	[illegible]	[illegible]
Chilton,	Clanton.	[illegible]	[illegible]	Marengo,	Linden.	M [illegible]	[illegible]
Choctaw,	Butler.	[illegible]	[illegible]	Marion,	Hamilton.	[illegible]	[illegible]
Clarke,	Grovehill.	[illegible]	[illegible]	Marshall,	Guntersville.	[illegible]	[illegible]
Clay,	Ashland....	[illegible]	[illegible]	Mobile,	Mobile	[illegible]	[illegible]
Cleburne,	Edwardsville	[illegible]	13,266	Monroe,	Monroeville..	[illegible]	[illegible]
Coffee,	Elba.....	[illegible]	[illegible]	Montgomery,	Montgomery.	M [illegible]	[illegible]
Colbert,	Tuscumbia.	[illegible]	[illegible]	Morgan,	Decatur.	[illegible]	[illegible]
Conecuh,	Evergreen	[illegible]	[illegible]	Perry,	Marion....	[illegible]	[illegible]
Coosa,	Rockford.	[illegible]	[illegible]	Pickens,	Carrollton.	[illegible]	[illegible]
Covington,	Andalusia.	[illegible]	[illegible]	Pike,	Troy	[illegible]	[illegible]
Crenshaw,	Luverne..	[illegible]	[illegible]	Randolph,	Wedowee	J 13	21,817
Cullman,	Cullman.	[illegible]	[illegible]	Russell,	Seale..	M 14	27,083
Dale,	Ozark..	[illegible]	[illegible]	Saint Clair,	Ashville	[illegible]	[illegible]
Dallas,	Selma	[illegible]	[illegible]	Shelby,	Columbiana.	[illegible]	[illegible]
Dekalb,	Fort Payne	[illegible]	[illegible]	Sumter,	Livingston..	[illegible]	[illegible]
Elmore,	Wetumpka.	[illegible]	[illegible]	Talladega,	Talladega	H [illegible]	[illegible]
Escambia,	Brewton	[illegible]	[illegible]	Tallapoosa,	Dadeville..	J [illegible]	[illegible]
Etowah,	Gadsden	[illegible]	[illegible]	Tuscaloosa,	Tuscaloosa.	I 6	36,147
Fayette	Fayette	[illegible]	[illegible]	Walker,	Jasper	[illegible]	25,162
Franklin,	Russellville	[illegible]	16,511	Washington,	St. [illegible]	[illegible]	11,124
Geneva,	Geneva.	[illegible]	19,096	Wilcox,	Camden	N [illegible]	35,641
Greene,	Eutaw.....	J 4	24,182	W[illegible]	[illegible]	[illegible]	9,554
Hale,	Greensboro.....	K 5	31,011				
Henry,	Abbeville.....	Q 14	36,147				

TOWNS.

TOWN.	COUNTY.	INDEX.	RAILWAY, *or, if not on a Railroad, nearest station.*	EX.	POP.
Abaline,	Marion	[illegible]	[illegible]		
Abbeville, 1 bank, ●	Henry	[illegible]	[illegible]		[illegible]
Abberille Junction, (P. O. name Grimes)	Dale	[illegible]	[illegible]		
Abbey, (2 miles s. w. of Louisville, C 5)	Franklin. ..		Russellville, 70, 11	Sou.	
Abbott,	Conecuh.	[illegible]	Garland, 44...	Sou.	
Abel, (3½ miles e. of [illegible] G 12)	Cleburne.		Oxford, 115...	Sou.	
Abercrombie,	Bibb.	J [illegible]	Centerville, 55		
Abercrombies, (mail to [illegible] Russell			[illegible]		
Aberfoil,	Bullock	[illegible]	[illegible]		
Abernant, (mail to M[illegible] Tuscaloosa		[illegible]	[illegible]		
Abernathy,	Cleburne .	[illegible]	Edwardsville, 115		
Abner, (5½ miles e. of Lineville H 12)	● Clay..		Ironaton, 44.	Sou	
Ackerville,	[illegible]	[illegible]	Snowhill, 44.....	Sou	
Snowhill, N 7)	[illegible]				
Acklen, (4 miles s. w. of [illegible] N 5)	Choctaw		Thomasville, 115		
Acme, (3 miles e. of Dayton J 12)	Tallapoosa..		[illegible]		
Active	Bibb....	[illegible]	[illegible]		
Activity,	Monroe	[illegible]	[illegible]		
Ada,	Montgomery	[illegible]	[illegible]		
Adair,	Coffee.	P 11	Ariosto, 65		
Adams,	Chilton	[illegible]	[illegible]		
Adamsville, ●	J[illegible]	[illegible]	[illegible]		
Addison,	Winston.....	E 7	Cullman, [illegible]		
Adger, ●	Jefferson.....	H 7	44.....		
Adler,	Perry	K 7	Clintonville, 65		
Adville, (4 miles s. w. of Little Warrior, F 9)	Blount		[illegible]		
Aetna,	Genesee	[illegible]	[illegible]		
Affonee,	Bibb		[illegible]		
Afra,	Geneva	R 13	Dothan, [illegible]		
Afton,	Barbour	O 13	Clayton, 10		
Agnew, (3 miles e. of [illegible] 3)	Pickens		Ethelville, 55		
[illegible]			[illegible]		
[illegible]			[illegible]		
Aiken,	[illegible]		[illegible]		
Ainwell,	[illegible] miles n. [illegible] Sweetwater, N 4)	Marengo			
Akron, ●	Hale	[illegible]	[illegible]		
Alabama City, ●	[illegible]	[illegible]	[illegible]		
Alabama Pe[illegible]	Mobile.	[illegible]			
Alaga,	Henry	[illegible]	[illegible]		
Alameda,	Clarke.....	[illegible]	[illegible]		
Alamuchee, (2½ miles n. [illegible] Kinterbish, M 2)	Sumter		York Sta., 115..		
Alapaha,	Franklin.	[illegible]	Russellville, [illegible]		
Alaska, (mail to Oakman)	W[illegible]		[illegible]		
Alberta, ●	Wilcox	M [illegible]	[illegible]		
Alberton,	Coffee ..	[illegible]	[illegible]		
Albertville, ●	Marshall	[illegible]	[illegible]		
Alco, (mail to Brow[illegible] cambia....		[illegible]	[illegible]		
Aldrich,	Shelby.....	I [illegible]	[illegible]		
Alexander City, 2 banks, ●	Talladeposa...	J			
Alexandria, ●	Calhoun.	[illegible]	[illegible]		
[illegible]	Cherokee	[illegible]	[illegible]		
[illegible]	(3 miles n. [illegible] oak, N 11)	Bullock	Omega, 10..		
Alfred,	Lamar	G 4	Covin, 115..		
Alice, (4 miles s. of Redapple, E 10	Etowah...		[illegible]		
[illegible]	son.....		[illegible]		
Allen, (3 miles [illegible] P 5)	Clark.....		[illegible]		
Allen, (mail to Cordell)	Dekalb...	[illegible]	[illegible]		
Allenton, ●	Wilcox	[illegible]	[illegible]		
Allenton Station, (mail to Allenton)	Wilcox	[illegible]	44[illegible]		
Alliance,	Macon.	[illegible]	2 Tuskegee, 150		33
Allsboro,	Colbert	C 4	See Margerum.		39
Allsup,	Calhoun..	F 12	See Piedmont		
[illegible]	St Clair	[illegible]	[illegible]		
[illegible]	miles s. w. of Railway bend, P 5)	Clarke.	Walkersprings, 115..		28
Almeria,	Bullock.		Union Springs, 10.		
Almond,	Randolph	I [illegible]	Roanoke, 10		67
Alpha, (6 miles n. [illegible] of Pushmataha, M 2)	Choctaw		York Sta., [illegible]		
Alpha Springs, (mail to Deatsville)	Elmore.		[illegible]		
Alpine, ●	Talladega	[illegible]	[illegible]		77
Alred, (mail to Troy)	Pike.	[illegible]	[illegible]		
Alston,	Barbour.....	O [illegible]	Louisville, [illegible]		212
Althea, (R. R. name *Wende*)	Russell	M 13	[illegible]		15
Alto, (8 miles n. w. of Maynards Cove, B 11)	Jackson.....		Scottsboro, 115.....		
Altoona, (3 miles s. of Walnutgrove, E 10)	Etowah..		See Attalla..		

TOWN.	COUNTY.	INDEX	RAILWAY, or, if not on a Railroad, nearest station.	EX.	POP.
Alverson, St. Clair		G 10	145l	Sou	.
America, ● Walker		E 6	115n	Sou	.
America Junction, (mail to America) Walker		G 6	115m, n	Sou	.
Amos, Winston		E 6	Haleysville, 115	Sou	.
Andalusia, 1 bank, ● Covington		Q 9	10b	Sou	751
Anderson, (mail to Turkeytown) Etowah			115n, 240	Sou	.
Anderson, Lauderdale		B 2	Velo, 44	Sou	24
Andrew, Autauga		I 9	See Deatsville		15
Antioch, (mail to Gurnee) Shelby		I 8	44t, 115h	Sou	.
Anker, (4 miles n. e. of Crooked creek, D 7) Cullman			Vinemont, 44	Sou	.
Annadel, (mail to Hatchett) Clay		I 11	65d		.
Annemanie, Wilcox		N 5	115n	Sou	15
Anneta, (4 miles e. of Lebanon, D 12) Dekalb			Brandon, 115	Sou	.
Annex, (3½ miles s. of Shipkinsville, G 8) Conecuh			Chapman, 44, 114	Sou	.
Anniston, 3 banks, ● Calhoun		G 12	44x, 115d, l	Sou	9,669
Anniston Lime Works, (mail to Anniston) Calhoun			44x	Sou	.
Ansley, Pike		O 11	65b	Sou	154
Ant ch, (3¼ miles n. e. of Fayette, G 5) Fayette			Fayette, 115	Sou	.
Antioch, (mail to Norman) Lamar		G 8	115m	Sou	.
Apt, (5 miles s. of Butler, N 3) Choctaw			Thomasville, 115	Sou	148
Aquilla, Choctaw		O 2	Yellowpine, 56	Sou	37
Arab, (3½ miles s. w. of Grassy, D 9) ● Marshall			Guntersville, 56, 228	Sou	42
Ararat, (8 miles s. e. of Butler, N 3) Choctaw			Thomasville, 115	Sou	148
Arbacoochee, Cleburne		G 14	Heflin, 115	Sou	.
Archer, Pickens		H	Ethelsville, 55	Sou	.
Arcola, Lamar		F 8	Crews Depot, 43	Sou	.
Arctic, (3½ miles e. of Pebble, D 6) Winston			Haleysville, 115	Sou	.
Ardela, (mail to Haygrove) Bibb		I 7	44, n, 115b	Sou	.
Ardell, (13 miles n. e. of S Lowell, F 7) Walker			Jasper, 43, 115	Sou	.
Arden, (4 miles s. of Mobley, G 1) Lamar			Covin, 115	Sou	.
Arellia, Henry		E 14	Dothan, 65	Sou	19
Argo, Jefferson		G 9	33d	Sou	.
Arguta, Dale		F 14	Charlton, 10	Sou	9
Ariosto, ● Dale		F 12	65b	Sou	41
Arkadelphia, ● Blount		F 9	Willow, 44	Sou	158
Arlington, ● Wilcox		N 5	115n	Sou	192
Armer, (4 miles s. w. of Trey, O 11) Pike			Troy, 10, 65	Sou	.
Armstrong, Macon		M 14	112	Sou	.
Arnold, Wilcox		N 3	Pinehill, 115	Sou	58
Aroney, (4 miles s. w. of Sandmountain, E 11) Dekalb			Collinsville, 115	Sou	8
Arrington, (mail to Coatopa) Sumter			35	Sou	.
Art, Dale		Q 12	Grimes, 65	Sou	.
Arta, Talladega		H 10	Vincent, 10	Sou	.
Arthur, (5½ miles e. of Lexington, A 6) Lauderdale			Pruitton, 44	Sou	15
Asa, Geneva		R 14	Florala, 160	Sou	.
Asahel, (3 miles s. of Coy, O 6) Wilcox			Pinehill, 115	Sou	.
Asbury, Dale		F 13	Ozark, 10, 65	Sou	18
Ashby, Bibb		I 8	36	Sou	51
Ashford, ● Henry		E 14	65d	Sou	286
Ashland, ● Clay		I 12	Ironaton, 44	Sou	122
Ashridge, Winston		E 6	Haleysville, 115	Sou	.
Ashville, ● St. Clair		F 10	Whitney, 115	Sou	502
Aspel, (4 miles s. e. of Limerock, B 11) Jackson			Limerock, 115	Sou	.
Aspy, ● Limestone		B 8	44x	Sou	[illegible]
Athens, 7 banks, ● Limestone		B 8	44x	Sou	[illegible]
Atlas, (6 miles e. of Bailey Springs, B 6) Lauderdale			Jacksonburg, 44	Sou	53
Atmore, ● Escambia		K 4	[illegible]	Sou	[illegible]
Attalla, 1 bank, ● Etowah		I 11	15d, 41x, 56	Sou	1,692
Atwood, (3½ miles n. e of Savoy, D 4) Franklin			Bearcreek, 115	Sou	.
Aubrey, (mail to Opelika) Lee			10x	Sou	.
Auburn, ● Lee		I	59, 150d	Sou	1,145
Augusta Junction, (P. O. name Borden Springs) Cleburne		F 14		Sou	.
Augustin, (4½ miles w. of Summerfield, L 7) Perry			Hamburg, 11	Sou	58
Aurora, Etowah		E 10	Sligo, 56	Sou	15
Auston, (3 miles [illegible] D 9) Marshall			Guntersville, 56, [illegible]	Sou	.
Autauga ville, ● Autauga		L 9	Prattville, 44, 55	Sou	[illegible]
Automobile, (mail to [illegible] Mobile			[illegible]		.
Avant, Bu[illegible]		F [illegible]	Georgiana, 15	Sou	9
Avoca, Lawrence		C 6	Leighton, 115	Sou	20
Avondale, ● Jefferson		H 8	07, 11x, l	Sou	9,000
Avondale Park, (mail to Avondale) Jefferson			07		.
Avrey, Etowah		E 11	Sligo, 56	Sou	15
Ax[illegible], Wi[illegible]		O 8	Pineapple, 44	Sou	.
Axis, Mobile		P 9	Evergreen, 44	Sou	.
Ayres, Jeff[illegible]		G 9	Village Springs, 44	Sou	.
Ayrshire, (3½ miles n. e. [illegible] ville, I 12) Clay			Alexander City, 10	Sou	.

B

TOWN.	COUNTY.	INDEX	RAILWAY, or, if not on a Railroad, nearest station.	EX.	POP.
Baccus, (5 miles n. of Glenallen, F 5) Marion			Glenallen, 43	Sou	×
Baggett, (8 miles [illegible] of Savoy, D 4) Franklin			Bee[illegible]	Sou	×
Bagley, (5½ miles w. of Centerville, J 7) Bibb			Centerville, 57	Sou	×
Bailey Springs, ● Lauderdale		B 6	Jacksonburg, 44	Sou	×
Baileyton, (3¼ miles s. e. of Etna, D 9) Cullman			Cullman, 44	Sou	344
Baird, Washington		Q 1	[illegible]	Sou	.
Baird Lumber Co., (mail to Mobile) Mobile			44aa	Sou	.
Bakerhill, Barbour		O 14	Whitesoak Springs, 10	Sou	16
Bald Eagle, (mail to Trussville) Jefferson			[illegible]	Sou	×
Bald Hill, (mail to Glencoe) Etowah			44x	Sou	×
Baldwin, (mail to Rolla) Autauga		M 8	147	Sou	×
Baldwin Mines, (mail to N Birmingham) Jefferson			[illegible]	Sou	×
Balkum, ● Henry		Q 14	Newville	Sou	19
Ballard, Fayette		I 5	Fayette, 115	Sou	×
Ballenger, (6 miles n. e. of Lynn, E 6) Winston			Lynn, 115	Sou	×
Ballplat, Cherokee		I 12	Blackland, 115	Sou	×
Ballplay, Etowah		E 12	207, 209, 240		25
Balm, Blount		E 10	*Champion*, 44	Sou	×
Baltic, Pike		O 12	Troy, 10, 65	Sou	79
Bamford, Shelby		H 8	115d	Sou	×
Baney, Henry		E 15	Dothan, 65	Sou	7
Bangor, ● Blount		I 9	44b	Sou	55
Banks, (5 miles s. of Troy, O 11) ● Pike			[illegible]	Sou	198
Bankston, Fayette		[illegible]	[illegible]	Sou	98
Banner, Etowah		[illegible]	[illegible]	Sou	×
Banschias, Montgomery		M 9	[illegible]	Sou	41
Barber, (4 miles s. of Stroud, I 13) Chambers			Stroud, 10	Sou	×
Barbour, (mail to White Oak Springs) Barbour			30d	Sou	
Barclay, (P. O. name Miles) Talladega		H 10	8a, 115d	Sou	.
Barfield, Clay		H 12	Ironaton, 44	Sou	.
Barker, (2½ miles n. e. of Lickridge, B 7) Limestone			Athens, 44	Sou	.
Barkowhend, ● Clarke		P 5	Singerly, 115	Sou	36
Barnes, (2½ miles e. of Dutton, C 11) Jackson			Scottsboro, 11	Sou	.
Barnes Cross Roads, (mail to Dolard) Dale		F 14	67	Sou	.
Barnesville, Marion		F 4	[illegible]	Sou	.
Barrs Mill, Pike		O 12	[illegible]	Sou	16
Barrytown, (4½ miles [illegible] of Sowalipa, O 2) Choctaw			Jackson, 115, 275	Sou	119
Bartlett, (3 miles w. of Redapple, E 10) Marshall			Boaz, 56	Sou	.
Barton, Colbert		B 1	[illegible]	Sou	71
Barton, (mail to East Birmingham) Jefferson			44x	Sou	.
Bartonville, Walker		[illegible]	Cordova, 15, 1	Sou	.
Basham, Morgan		D 5	Lacon, 44	Sou	59
Bash, ● Clarke		N 1	Grimsville, 115	Sou	[illegible]
Bass Station, Jackson		[illegible]	[illegible]	Sou	21
Bastie, Pickens		H 15	Reform, 65	Sou	[illegible]
Bates, (mail to Hamburg) Perry		[illegible]	[illegible]	Sou	.
Batesville, ● Barbour		N 14	[illegible]	Sou	187
Bath Springs, (mail to Murrcross) Cherokee			[illegible]	Sou	.
Batson, (R. R. name *Parkdale*) Coosa		I 11	[illegible]	Sou	.
Battleground, Cullman		D 7	Lacon, 44	Sou	.
Battles, ● Baldwin		[illegible]	211, 215, 23[illegible]		232
Baxter, Lamar		G 8	Anthony, 115	Sou	.
Bay, Lamar		F 8	Crews Depot, 43	Sou	.
Bay City Lumber Co., (mail to Magazine) Mobile			44aa	Sou	.
Baylor, (mail to McCalla) Jefferson			15b	Sou	.
Bay Minette, ● Baldwin		[illegible]	44aa	Sou	858
Bayou Labatre, Mobile		[illegible]	[illegible]	Sou	548
Bear, (3 miles s. of Pilgrim, G 4) Fayette			Kennedy, 115	Sou	.
Bearcreek, ● Marion		D 5	115dd	Sou	24
Bear Creek Mill, (mail to Margerum) Colbert			115	Sou	.
Beasons Mill, (7 miles s. of Heflin, G 13) Cleburne			Heflin, 115	Sou	.
Beatrice, Monroe		O 2	166d	Sou	16
Beaver Meadow, ● Mobile		R	36d	Sou	[illegible]
Beaverton, Lamar		I 1	43x	Sou	.
Beaver Valley, St. Clair		F 10	Caldwell, 115	Sou	.
Beck, (3½ miles e. of Fairfield, Q 9) Covington			Searight, 10	Sou	17
Bedford, Lamar		I 1	Sulligent, 43	Sou	.
Bee, Dale		F 14	Clapps, 65	Sou	10
Beebe, (5 miles n. e. of Kennedy, G 4) Fayette			Kennedy, 115	Sou	×
Beecham, Cleburne		F 14	Muscadine, 115	Sou	×
Beehive, Lee		I 12	Loachapoka, 150	Sou	12
Beeson, Franklin		G 7	Littleville, 115	Sou	×
Behrens, (mail to Birmingham) Jefferson			[illegible]		×
Belcher, Barbour		O 14	Whiteoak Springs, 10	Sou	×
Belew, (2 miles n. w. of Lexington, B 6) Lauderdale			Pruitton, 44	Sou	17
Belforest, (6 miles e. of Daphne, T 4) Baldwin			See Daphne		×
Belgreen, ● Franklin		[illegible]	Russellville, [illegible]	Sou	98
Belknap, Dallas		M 7	Berlin, 44	Sou	48
Bell, Lamar		F 8	Crews Depot, 43	Sou	×
Bell, (mail to Northport) Tuscaloosa			55b	Sou	×
Bellamy, (3½ miles w. of Coatopa, L 3) Sumter			Coatopa, 115	Sou	×
Bella Vista, (mail to Hargrove) Bibb		I 7	44a	Sou	×
Bellembia, ● Limestone		C 8	115y	Sou	72
Belle Sumter, (R. R. name *Sumter*) Jefferson		H 7	44	Sou	.
Bellevile, ● Conecuh		Q 7	Evergreen, 44	Sou	246
Bellevue, (mail to Browns) Dallas		H 7	[illegible]	Sou	.
Bell Factory, Madison		B 5	56	Sou	21
Bell Mills, Cleburne		G 1	Heflin, 115	Sou	.
Bells Landing, ● Monroe		O 6	200, 216, 220		98
Belltown, (4 miles s. w. of Heflin, G 13) Cleburne			Heflin, 115	Sou	×
Bellwood, Geneva		R 12	10c	Sou	8
Belmar Siding, (mail to Flint) Morgan			14b	Sou	×
Belmont, Sumter		L 1	McDowell, 115, 245	Sou	×
Beloit, ● Dallas		M 7	[illegible]		6
Belvadere, (mail to Bledsoe) Cleburne			37		×
Beneyola, Pickens		I 4	Gordo, 55	Sou	×
Bennett, (mail to Curls Station) Sumter			135	Sou	×
Benson, Conecuh		O 8	Baphuis, 44	Sou	×
Bensyde, (mail to Paintrock) Jackson			117	Sou	×
Bentleyville, Coosa		J 10	[illegible]	Sou	×
Benton, ● Lowndes		M 9	150, 200, 216, 220	Sou	265
Bera, Calhoun		G 11	Eulaton, 44, 115	Sou	×
Bergamot, Choctaw		N 1	Thomasville, 115	Sou	54
Bergens, (mail to Horsecreek) Walker		G 5	43x	Sou	×
Berkley, Madison		C 9	Gurley, 115	Sou	×
Berlin, ● Dallas		M 7	44	Sou	67
Berly, Lamar		G 1	Reinbeck, 1[illegible]	Sou	×
Bermuda, ● Conecuh		P 7	Evergreen, 44	Sou	21
Berneys, Talladega		H 11	44	Sou	×
Bernice, (7 miles s. w. of Stokes hill, H 13) Randolph			Heflin, 115	Sou	.
Berry Station, ● Fayette		G 5	115m	Sou	245
Bertha, Dale		F 14	Clapps, 65	Sou	5
Bessemer, 2 banks, ● Jefferson		H 8	6, 07, 43c, 44x, g, i, o, 115b, o	Sou	6,[illegible]
Best, Crenshaw		O 10	Lepine, 65	Sou	.
Bestor, (R. R. name *Paynes*) Mobile		I 7	55d	Sou	14
Bethany, ● Pickens		I 4	Eutaw, 15	Sou	1[illegible]
Bethel, Wilcox		N 5	Pinehill, 115	Sou	.
Bethlehem, Perry		I 7	Shoals, 56	Sou	1
Betts, Conecuh		P 7	Evergreen, 44	Sou	0
Beulah, Lee		I 1	[illegible]	Sou	[illegible]
Bevill, ● Choctaw		M [illegible]	[illegible]	Sou	16
Bexar, Marion		[illegible]	[illegible]	Sou	[illegible]
Biberville, (mail to Woodstock) Bibb		I 1	56	Sou	.
Bices Siding, (mail to Lexington) Chilton		I 9	[illegible]	Sou	.
Bickford, (mail to Leaves Meadow) Mobile			57	Sou	67
Bickford, Winston			Nauvoo, 115	Sou	.
Bid, (5 miles e. of Howard Cross roads, E 13) Cherokee			207, 209, 240		×
Bigbee, Washington		P	Carson, 115	Sou	25
Big Bridge, (mail to Rozell) Clay			[illegible]		.
Bigcreek, Geneva		R 1	[illegible]	Sou	28
[illegible]			[illegible]		.
[illegible]			[illegible]		.
B. W. Sloss		F 1	[illegible]	Sou	×
Billarp, (4½ miles n. e. of Kennathy, G 13) Cleburne			[illegible]		×
Billingsley, Autauga		K 9	[illegible]	Sou	67
Bingham, Elmore		I 1	[illegible]	Sou	8
Binion, Tuscaloosa		H	[illegible]	Sou	[illegible]
Birchford, (mail to Leaves Meadow) Mobile			55	Sou	.
Bird, Blount		I	*Champion*, 44	Sou	.
Birdie, (6 miles [illegible] k 9) Blount			Hanceville, 44	Sou	.
BIRMINGHAM, 9 banks, ● Jefferson		H 8	6, 6½, 07, 7½, 10f, 39, 43a, 44b, d, e, 115a, b, l, m	Sou	[illegible]
Bishops Gap, (mail to Oneonto) Blount			[illegible]	Sou	.
Bishops Gap Junction, (mail to Oneonto) Blount			[illegible]	Sou	.
Bissell, Cherokee		I	Leesburg, 56	Sou	.
Biren, (mail to Birmingham) Jefferson		G 8	115m	Sou	.
Blackburn, Limestone		B 7	Athens, 44	Sou	.
Black Creek, (mail to Cowling) Tuscaloosa			157	Sou	.
Blackwater Falls, (mail to Gadsden) Etowah		I 11	56		.
Blackman, (3½ miles n. e. of Sandycreek, K 13) Chambers			Moorefield, 42	Sou	.
Blackoak, Dekalb		I 7	Ft. Payne, 115	Sou	.
Blacksher, (5 miles n. e. of Beasaw, R 4) Baldwin			Malcolm, 115	Sou	.
Blackwood, Dale		Q 13	Grimes, 65	Sou	.
Bladen Springs, ● Choctaw		O 10	Jackson, 115	Sou	44
Blaine, (5 miles [illegible] of Gadsden, E 12) Cherokee			207, 209, 240		19
Blake, (5 miles n. of Ft. Payne, D 12) Dekalb			Ft. Payne, 115	Sou	.
Blakeney, Choctaw			See Shubuta, Miss		.
Blanche, Cherokee		I 1	[illegible]	Sou	.
Blands, (mail to Martins Station) Dallas		M 7	[illegible]		×
Blanton, (2 miles s. of Coatopa, K 14) Lee			[illegible]		×
Bliss, (4 miles s. w. of Oak Ridge, K 7) Perry			[illegible]	Sou	×
Bloction, 1 bank, ● Bibb		I 7	[illegible]	Sou	524
Blocton Junction, (mail to Woodstock) Bibb		I 7	[illegible]	Sou	×
Bloomfield, Madison		C 9	28		21
Bloomington, (6 miles [illegible] of Coffeys Store, B 11) Jackson			Stevenson, [illegible]	Sou	.
Blossburg, ● Jefferson		G 9	[illegible]	Sou	62[illegible]
Blount Springs, ● Blount		F 9	44	Sou	2[illegible]
Blountsville, ● Blount		I 9	[illegible]	Sou	2[illegible]
Blowhorn, ● Lamar		F 10	[illegible]	Sou	.
Blue, (mail to Glenwood) Crenshaw			65	Sou	.
Blue Creek Junction, (mail to Bessemer) Jefferson		H 8	[illegible]	Sou	.
Blue Mountain, (mail to Anniston) Calhoun			147		.
Bluepond, Cherokee		D 1	[illegible]	Sou	53
Bluff, (4 miles n. e. of Watch, F 4) Fayette			Winfield, 43	Sou	×
Bluffspring, Clay		I 1	[illegible]	Sou	×
Bluffton, Cherokee		I 1	157	Sou	×
Boaz, (2 miles n. e. of Sparkapple, E 10) ● Marshall			56	Sou	253
Bobo, Lamar		I	[illegible]	Sou	.
Bodka, Sumter		K	Epes, 115	Sou	16
Boen, (6 miles w. of Hope, D 10) Marshall			Albertville, 56	Sou	×
Bogueechitto, Dallas		M 7	[illegible]	Sou	17
Bolling Springs, Wilcox		M 5	[illegible]	Sou	.
Bolo, Walker		I	[illegible]	Sou	.
Boligee, ● Greene		K 1	[illegible]	Sou	98
Bolles, (mail to Wilsonville) Shelby			44x	Sou	×
Bolivet, Lowndes		N 1	[illegible]	Sou	56
Bolling, ● Bibb		O 7	[illegible]	Sou	175
Bomar, (2 miles w. of Kelly, [illegible] Cherokee			Bluffton, 115	Sou	7
Bonita, Autauga		I	115x	Sou	26
Bonnette, Conecuh		P 7	Evergreen, 44		×
Bon Secour, ● Baldwin		I 5	See Herndon		303
Boom, Tuscaloosa		I 1	Hull, 115	Sou	×
Booth, Autauga		I	55b	Sou	18
Booth Town, (mail to Gurnee) Bibb		I	[illegible]	Sou	×
Boozer, (2 miles e. of Bruner, G 11) Calhoun			Lincoln, 11	Sou	×
Borden Springs, (R. R. name *Augusta Junction*) Cleburne		F 14	[illegible]	Sou	×
Boring, Macon		M 1	Hardaway, 11	Sou	16
Boswell, (P. O. name Omega) Dallas		M 1	[illegible]	Sou	23
Bosworth, (5 miles s. w. of Mottown, J 13) Chambers			Fivepoints, 10	Sou	×
Bowden, (2½ miles s. w. of Flatrock, H 12) Clay			Ironaton, 44	Sou	×
Bowles, Conecuh		P 7	Travella, 44		8
Boxcove, (5 miles n. of Larkinsville, C 11) Jackson			Larkinsville, 11	Sou	×
Boyd, Barbour		O 1	Clayton, 10	Sou	×
Boyds Tank, Chambers		K 1	[illegible]	Sou	13
Boykin, Escambia		K 8	Brewton, 44	Sou	158
Boyles, (mail to East Birmingham) Jefferson		G 9	39, 44b, o, r, 115o	Sou	×
Bozeman, ● Autauga		K 9	44d	Sou	181
Brandon, Coosa		J 1	[illegible]	Sou	.
Bradley, 1 bank		E 8	Brewton, 44	Sou	[illegible]
Bradley, ● Crenshaw		O 10	[illegible]	Sou	17
Brady, (16 miles s. s. e. of Bay Minette, S 4) Baldwin			Bay Minette, 44	Sou	.
Braggs, Lowndes		N 8	Mahoney	Sou	96
Braggs, (3 miles n. e. of Bragg, K 1) Lamar			Bragg, 115	Sou	24
Branch, (6 miles s. of Wilmacbill, O 3) Choctaw			Jackson, [illegible]	Sou	159
Brandon, St. Clair		G 9	Brompton	Sou	154
Brandon, (R. R. name *Colbran*) Dekalb		I 1	[illegible]	Sou	47
Brannan, Mobile			Springhill	Sou	48
Brantley, ● Crenshaw		P 10	[illegible]	Sou	390
Brantley, (mail to Selma) Dallas			[illegible]	Sou	×
Brazil Mines, (mail to Cardiff) Jefferson		G 8	115r	Sou	×
Bremen, Cullman		I 8	Bremen, 44	Sou	207
Brent, Bibb		J 7	55b	Sou	×
Brewery Switch, (mail to Phoenix) Lee			[illegible]	Sou	×
Brewton, 1 bank, ● Escambia		K 7	44aa	Sou	1,382
Brice, Etowah		E 10	Turkeytown, 115	Sou	×
Brick, Colbert		B 6	Leighton, 115	Sou	7
Brick Spur, (mail to Choccolocco) Calhoun			115d	Sou	×
Brickyard, (R. R. name *Flournoy*) Russell		M 14	10b	Sou	69
Bridgeport, 1 bank, ● Jackson		A 12	[illegible]	Sou	247
Bridges, (R. R. name *Marion Junction*) ● Dallas		L 8	[illegible]	Sou	79
Bridgeton, Shelby		H 8	Montevallo, 15	Sou	×
Bridgeville, ● Pickens		I 4	Eutaw, 115	Sou	77
Brierfield, ● Bibb		J 8	115e	Sou	012
Bright, (9 miles s. e. of Etna, D 9) Cullman			Hanceville	Sou	.
Brighton, ● Jefferson		H 7	155		×
Brightstar, (3½ miles n. of Wynnville, E 10) Blount			*Champion*, 44	Sou	×
Brilliant, Marion		I	[illegible]		×
Brim, (2½ miles s. of Knowle, E 5) Marion			Haleysville, 115	Sou	×
Briscoe, (5½ miles n. e. of Applegrove, D 9) Morgan			Taylorsville, 56, 228	Sou	×
Bristow, (1½ miles n. w. of Leesburg, E 12) Cherokee			[illegible]		24
British, Bibb		I	[illegible]	Sou	×
Brockton, Coffee		Q	[illegible]	Sou	4[illegible]
Bromley, Baldwin		I 1	[illegible]	Sou	1[illegible]
Brompton, ● St. Clair		G 9	[illegible]	Sou	26
Brooklyn, ● Covington		Q 8	[illegible]	Sou	277
Brooks, Covington		Q 8	[illegible]	Sou	.
Brookside, ● Jefferson		G 9	[illegible]	Sou	658
Brooksville, Blount		I 9	[illegible]	Sou	107
Brookwood, ● Tuscaloosa		I	[illegible]	Sou	514
Broomtown, Cherokee		I 1	[illegible]	Sou	107
Browns, ● Dallas		L 8	[illegible]	Sou	113
Browns, (mail to Hillman) Jefferson			[illegible]		×
Brownsboro, ● Madison		[illegible]	[illegible]	Sou	11
Browns Spur, (mail to Sylacauga) Talladega			[illegible]	Sou	×
Broyles, (3 miles [illegible] of Maysville, B 10) Madison			Brownsboro, 115	Sou	×
Brundidge, ● Pike		Q 2	65b	Sou	587
Bruner, Calhoun		G 11	Glencoe, 115	Sou	×
Brunson, Coffee		P 11	Chiltonville, 65	Sou	15
Brushcreek, Perry		K 6	Greensboro, 115	Sou	8
Brushwood Creek, Perry			[illegible]	Sou	20
Bryan Station, Jefferson		G 7	115m	Sou	×
Bryant, (3 miles s. e. of Longisland, A 12) Jackson			Long Island, 56, 115, 228	Sou	×
Bryce, (mail to Tuscaloosa) Tuscaloosa			55b	Sou	×
[illegible]			[illegible]	Sou	×
[illegible]			[illegible]	Sou	×
Buckhorn, Pike		[illegible]	[illegible]	Sou	×
Buenavista, ● Monroe		[illegible]	[illegible]	Sou	137
Buffalo, Chambers		[illegible]	[illegible]	Sou	99
Buford, Etowah		I	[illegible]	Sou	×
Bugball, Bullock		N	[illegible]	Sou	54
Buhl, Tuscaloosa		I	[illegible]	Sou	×
Buiger, Tallapoosa		K	[illegible]	Sou	×
Bula, (mail to Gadsden) Etowah			[illegible]	Sou	×
Bullard Shoals, (mail to Ladiga) Jefferson			[illegible]	Sou	×
Bull Mountain, Marion		I 7	[illegible]	Sou	×
Bullock, Crenshaw		O	[illegible]	Sou	95
[illegible]		[illegible]	[illegible]	Sou	.
[illegible]		B 5	Lauderdale		46
[illegible]		[illegible]	[illegible] miles n. e. of Cullman		
[illegible]		[illegible]	Cullman	Sou	×
[illegible]		[illegible]	[illegible]	Sou	.
Burkville, Lowndes		M 9	150, 200, 216	Sou	.
Burleson, Franklin		[illegible]	[illegible]	Sou	.
Burlington, (4 miles n. of Talladegee, L 11) Elmore			Tallassee, 120	Sou	.
Burnsville, Dallas		[illegible]	[illegible]	Sou	.
Burntcorn, ● Monroe		[illegible]	[illegible]	Sou	.
Burtons, (mail to Alpine) Talladega			[illegible]	Sou	.
Burwell, Chilton		[illegible]	[illegible]	Sou	.
Bush, Barbour		[illegible]	[illegible]	Sou	.
Bushs, (mail to [illegible])		[illegible]	[illegible]	Sou	.
Butler, ● [illegible]		[illegible]	[illegible]	Sou	.
Butlersprings, Butler		[illegible]	[illegible]	Sou	.
Buttston, (3 miles n. w. of Dudleyville, J 13) Tallapoosa			Campbill, 10	Sou	.
Buyck, Elmore		K 10	Deatsville, 44	Sou	14
Byars, Pickens		H 4	Gordo, 55	Sou	.
Bynum, ● Calhoun		G 1	115l	Sou	.
Byron, Randolph			Roanoke, 10	Sou	.

C

TOWN.	COUNTY.	INDEX	RAILWAY, or, if not on a Railroad, nearest station.	EX.	POP.
Cabot, (10 miles e. n. e. of Blountsville, E 9) Blount			*Champion*, 44	Sou	.
Cadle, (mail to Hargrove) Bibb		J 7	44t, 115h	Sou	×
Caffee Junction, (mail to Goethite) Tuscaloosa			[illegible]	Sou	.
Cahaba, Dallas		M	[illegible]	Sou	.
Calcis, Shelby		H	[illegible]	Sou	.
Caldwell, St. Clair		F 10	115n	Sou	.
Calebee, Macon		M 11	Milstead, 120, 150	Sou	.
[illegible]		N 7	Allenton, 44	Sou	.
Calera, ● Shelby		I 8	44d, x, 115e	Sou	.
Calhoun, ● Lowndes		N	[illegible]	Sou	.
Callahan, (4½ miles s. e. of Dutton, C 11) Jackson			Scottsboro, 115	Sou	.
Calmart, [illegible] Walker		F 6	115bl	Sou	.
[illegible]		[illegible]	Pelham, 44	Sou	.
Calvert, ● Washington		I 4	115cc, 125	Sou	.
Cambridge, (6 miles [illegible] of Wedowee, H 13) Randolph			[illegible]	Sou	.
Camden, 2 banks, ● Wilcox		N 4	[illegible]	Sou	.
Campbell, Clarke		O 4	Thomasville, 1[illegible]	Sou	.
Campbill, ● Tallapoosa		H	[illegible]	Sou	.
Campspring, Lawrence		D 4	[illegible]	Sou	.
Camp Truck, (mail to Bamford) Shelby			[illegible]	Sou	.
Canaan, Lamar		G 8	[illegible]	Sou	.
[illegible]		[illegible]	[illegible]	Sou	.
[illegible]		[illegible]	[illegible]	Sou	.
[illegible]		F 4	Fayette,	Sou	.
Canecreek, Calhoun		G 11	Lock Three	Sou	.
Canoe Station, ● [illegible]		K 8	44aa	Sou	.
Canterbery, St. Clair		I 11	Lock Thr[illegible]	Sou	.
Canton Bend, ● Wilcox		N 6	200, 216, 220		.
Canyon Junction, (P. O. name Hatchett Creek) Clay			[illegible]	Sou	.
Capell, Wilcox		N 4	[illegible]	Sou	.
Capps, Henry		[illegible]	[illegible]	Sou	.
Carbonhill, ● Walker		I 4	[illegible]	Sou	.
Cardiff, (R. R. name *Jefferson*) Jefferson			[illegible]	Sou	.
Carlisle, (mail to Stigo) Etowah			[illegible]	Sou	.
Carlisle, Monroe		[illegible]	[illegible]	Sou	.
Carlotto, Pickens		H	[illegible]	Sou	.
Carlow, (7 miles n. e. of [illegible] R 3) Mobile			[illegible]	Sou	.
Carlowville, (2 miles n. w. of Minter, N 7) Dallas		M 7	[illegible]	Sou	.
Carlton, (mail to Berryton) Talladega			44x	Sou	.
Carmichael, Madison		N 3	Newmarket, 56	Sou	.
Carney, Baldwin		S 5	44aa	Sou	.
Carns, (3 miles w. of Fackler, B 11) Jackson			Fackler, 115	Sou	.
Caro, Limestone		A 8	Elkmont, 44	Sou	.
Carolina, Covington	

TOWN.	COUNTY.	INDEX.	RAILWAY, or, if not on a Railroad, nearest station.	EX.	POP.
Castleman Junction, (mail to Henrycellen)	Jefferson	H 9	115*l, n*	Sou	×
Castoria, (mail to Fayetteville)	Talladega	I 10	44*v*	Sou	×
Caswell, Baldwin		U 5	See Herndon		×
Catapa, Pike		O 12	Linwood, 10	Sou	18
Catherine, ● Wilcox		M 6	115*cc*	Sou	206
Catoctin, (mail to Trussville)	Jefferson	G 9	44*r*	Sou	×
Catoma Station, (mail to Meadville)	Montgomery	M 10	44*aa*	Sou	×
Catoosa, (R. R. name *Wilton*)	Shelby	I 8	115*e, g*	Sou	×
Cavanac, (7 miles s. of Pointclear, U 4)	Baldwin		211, 215, 236		×
Cecil, (R. R. name *Sledge*)	Montgomery	M 11	112	Sou	14
Cedarbluff, ● Cherokee		D 13	115*c*, 207, 209, 240	Sou	306
Cedar Grove, (mail to Farkler)	Jackson		115*y*	Sou	×
Cedarlake, (2½ miles n. of Flint, C 8)	Morgan		Flint, 41	Sou	×
Cedars, Morgan		D 8	Leesdale, 44	Sou	16
Cedar Springs, Cherokee		D 13	Farrill, 115	Sou	×
Cedarville, Hale		L 5	Newbern, 115	Sou	48
Center, ● Cherokee		E 12	207, 209, 240		282
Centergrove, Morgan		D 9	Taylorsville, 56, 228	Sou	23
Centerhill, Limestone		B 8	Athens, 41	Sou	16
Centerpoint, Mogomery		N 11	Grady, 85	Sou	×
Center Star, ● Lauderdale		B 6	See Florence		54
Centerville, 1 bank, ● Bibb		J 7	55*b*	Sou	422
Central, Elmore		K 11	Wetumpka, 44, 220	Sou	21
Central Mills, Dallas		M 6	Alberta, 115	Sou	84
Chadwick, Perry		K 7	Dixie, 115	Sou	24
Chalkville, Jefferson		G 9	Trussville, 44, 115	Sou	×
Chambers, Montgomery		M 10	Barachias, 10	Sou	12
Chamblee, (mail to Woodstock)	Tuscaloosa	I 7	44*i, n*	Sou	×
Champion, Blount		E 10	44*o*	Sou	×
Champion Siding, (mail to Eoline)	Bibb		55*b*	Sou	×
Chance, Clarke		O 5	Cobbville, 115	Sou	4
Chancellor, (4½ miles s. of Eta, Q 12)	Geneva		Enterprise, 65	Sou	×
Chandler Springs, Talladega		H 11	Rendalla, 44	Sou	×
Chanubatchee, Elmore		K 11	Tallassee, 120		14
Chapelhill, Chambers		J 13	Buffalo, 10	Sou	18
Chaplin, Jackson		B 11	Scottsboro, 115	Sou	×
Chapman, ● Butler		O 8	44*aa*, 114	Sou	29
Chappells, (mail to Hatchechubbee)	Russell		10*h*	Sou	×
Charity, (6 miles n. e. of Mt. Willing, N 9)	Lowndes		Calhoun, 44	Sou	×
Charles, (mail to Sycamore)	Talladega		14*r*	Sou	×
Charlton, Dale		P 11	10*d*	Sou	129
Chastang, Mobile		R 4	115*cc*, 235	Sou	49
Chatham, (mail to Seabord)	Washington	P 3	128		×
Chattahoochee, (mail to Phoenix)	Lee		10*e*	Sou	×
Chayles, (4 miles s. e. of Musgrove, C 12)	Dekalb		Ft. Payne, 115	Sou	44
Chehaw, Macon		L 12	136*d, c*	Sou	×
Chemaun, (mail to Searcy)	Butler	O 9	44*aa*	Sou	×
Chepultepec, ● Blount		F 9	16	Sou	283
Cherokee, ● Colbert		B 4	115*z*	Sou	261
Cherokee Mills, (mail to Shackland)	Etowah		115	Sou	×
Cherry, (Bayou)		H 12	Ironaton, 44	Sou	×
Chesson, Macon		M 11	112	Sou	53
Chestangs, (mail to Fairford)	Washington	R 3	128		×
Chester, Covington		Q 10	Searight, 10	Sou	16
Chesterfield, Cherokee		G 13	Ela	Sou	56
Chestnut, Monroe		O 6	Pineapple, 44	Sou	59
Chewacla, ● Lee		L 13	10*e*	Sou	×
Chickasaw, Walker		F 6	43*a*	Sou	×
Chickasaw Mine, (mail to Chickasaw)	Walker		43*a*	Sou	×
Childersburg, ● Talladega		I 10	10*f*, 115*e*	Sou	372
Chilton, (P. O. name Riderville)	Chilton	K 8	115*e*, 140	Sou	×
Chilton, (7½ mile s. of Tallahatta Springs, O 4)	Clarke		Thomasville, 115	Sou	×
Chinagrove, ● Pike		N 11	Linwood, 10	Sou	197
China, (mail to Adger)	Jefferson		44*i*	Sou	×
Chinnehy, (mail to Ironaton)	Talladega		44*x*	Sou	×
Chisholm, (mail to Montgomery)	Montgomery	M 10	112	Sou	23
Choccolocco, ● Calhoun		G 12	115*l*	Sou	607
Choccolocco, (mail to Ragans)	Talladega	G 11	8*c*	Sou	×
Choctaw, (mail to Mobile)	Mobile		44*bb*	Sou	×
Choctaw Bluff, (10 miles s. w. of Gainestown, O 5)	Clarke		200, 216, 220		×
Choctaw Corner, Clarke		N 5	Thomasville, 115	Sou	×
Christiana, Randolph		H 12	Ironaton, 44	Sou	21
Christophers Quarry, (mail to Glencoe)	Etowah		14*x*	Sou	×
Chubbill, Franklin		D 4	Sprucepine, 115	Sou	×
Chulafinnee, Cleburne		G 12	Heflin, 115	Sou	×
Chumley, (1 mile s. e. of Rodentown, E 11)	Dekalb		Keener, 115	Sou	14
Chunchula, ● Mobile		S 3	55*a*	Sou	241
Chunnenuggee, (mail to Flora)	Bullock		10*h*	Sou	×
Church Hill, Tallapoosa		K 12	Notasulga, 150	Sou	20
Citico, (2½ miles w. of Turkeytown, E 12; R. R. name *Citico Mine*)	Etowah		15*a*	Sou	×
Citronelle, 1 bank, ● Mobile		R 3	55*a*	Sou	696
Clack, (10 miles n. of Wedowee, H 15)	Randolph		Heflin, 115	Sou	9
Claiborne, ● Monroe		P 5	200, 216, 220		438
Clanton, ● Chilton		J 9	44*d*	Sou	611
Clarence, (1½ miles w. of Wynnville, E 10) ● Blount			*Champion*, 44	Sou	×
Clarke, (mail to Kansas)	Walker		43*a*	Sou	×
Clarkson, (7 miles n. w. of Cullman, E 8)	Cullman		Cullman, 44	Sou	×
Clarksville, Clarke		O 4	Whatley, 115	Sou	289
Claud, Elmore		L 11	Wetumpka, 44, 220	Sou	×
Clay, Jefferson		G 9	Wymond, 41	Sou	37
Clayhatchee, Dale		R 12	Daleville, 65	Sou	37
Clayhill, Marengo		N 5	Arkelson, 115	Sou	×
Clayton, 2 banks, ● Barbour		O 13	10*d*	Sou	998
Clearcreek, Chilton		J 8	44*d*	Sou	16
Clearsprings, Etowah		E 10	Steels Depot., 115	Sou	27
Cleaver, (5 miles s. of Leighton, B 6)	Colbert		Leighton, 115	Sou	×
Clements, (mail to Coalina)	Tuscaloosa	I 6	115*b*	Sou	×
Cleveland, (5½ miles s. of Blountsville, E 9) ● Blount			Oneonto, 44	Sou	137
Cleveland, (mail to Powderly)	Jefferson		97		×
Cleveland, (mail to Creola)	Mobile	S 3	115*cc*	Sou	×
Cletts, Macon		L 11	150*a*	Sou	31
Cliffords, (mail to Fayetteville)	Talladega		14*x*	Sou	×
Clifton, (2 miles n. e. of Rockaway, A 7)	Limestone		Veto, 115	Sou	×
Clifty, Cullman		D 7	Lacon, 43	Sou	×
Clinton, ● Greene		J 4	Eutaw, 115	Sou	232
Clintonville, ● Coffee		Q 11	Brockton, 65	Sou	69
Clio, ● Barbour		O 12	10*d*	Sou	326
Clisby Park, (mail to Montgomery)	Montgomery		112	Sou	×
Clopton, Dale		P 13	Abbeville, 65	Sou	44
Clough, (P. O. name Gabbette)	Macon	L 12	150*a*	Sou	×
Clough, Walker		G 7	Palos, 43	Sou	×
Coach, (mail to Guerryton)	Bullock		10*h*	Sou	×
Cloverdale, Lauderdale		A 5	Jacksonburg, 44	Sou	88
Cluttsville, Madison		B 8	Madison Station, 115	Sou	×
Clyde, (9 miles n. of Collinsville, D 12)	Dekalb		Collinsville, 11	Sou	×
Coal, Walker		G 7	Parrish, 115	Sou	×
Coalburg, ● Jefferson		G 8	115*m, p, q*	Sou	837
Coal Chute, (mail to Calera)	Shelby		115*e*	Sou	×
Coal Chute, (mail to Munford)	Talladega		115*d*	Sou	×
Coal Chute, (mail to Kellyton)	Coosa		10*e*	Sou	×
Coal City, ● St. Clair		G 10	26*a*	Sou	509
Coal Creek, (mail to Palos)	Jefferson		43*x*	Sou	×
Coaldale, Jefferson		G 8	44*c*	Sou	×
Coalfire, Pickens		H 4	Reform, 55	Sou	×
Coal Fire Siding, (mail to Reform)	Pickens		55*b*	Sou	×
Coaling, ● Tuscaloosa		I 6	115*b*	Sou	184
Coalton, (3½ miles s. w. of Cluttsville, B 8)	Madison		Madison Station, 115	Sou	26
Coal Valley, Walker		F 6	115*z*	Sou	149
Coalville, Shelby		H 8	Pelham, 44	Sou	×
Coatopa, ● Sumter		L 3	115*f*	Sou	79
Coats Bend, Etowah		E 12	207, 209, 240		46
Cobb, (R. R. name *Cobb City*)	Etowah	F 11	44*x*	Sou	×
Cobbville, Clarke		O 5	115*cc*	Sou	11
Cochran, Barbour		N 13	10*b*	Sou	24
Cockrell, Marion		D 4	Guin, 43	Sou	×
Cocoa, (9 miles s. of Bergamot, N 2)	Choctaw		Thomasville, 115	Sou	93
Coden, ● Mobile		U 3	55*e*, 218	Sou	147
Cody, Lamar		G 4	Covin, 115	Sou	×
Coffee Springs, Geneva		R 11	10*c*	Sou	13
Coffeeville, ● Clarke		O 3	238		103
Coffeys Store, Jackson		B 11	235		×
Cohasset, Conecuh		Q 9	Evergreen, 44	Sou	34
Cohort, Jefferson		H 8	Brookwood, 44	Sou	×
Coker, Tuscaloosa		I 5	Northport, 55	Sou	×
Coker Station, (mail to Northport)	Tuscaloosa		55*b*	Sou	×
Colbert, (mail to Hatchechubbee)	Russell		10*h*	Sou	×
Cold Creek, (mail to Chastang)	Mobile	S 4	115*cc*	Sou	×
Coldwater, Calhoun		G 11	44*x*	Sou	×
Cole, Lawrence		D 6	Haleysville, 115	Sou	×
Colebluff, Fayette		F 5	Carbonhill, 13	Sou	×
Coleman, Crenshaw		N 10	Lapine 65	Sou	17
Coleman, (mail to Newbern)	Perry		115*k*	Sou	×
Coleridge, Barbour		N 14	Harris, 10	Sou	24
Coleta, Clay		I 11	Hatchett Creek, 37		×
Colloran, (P. O. name Brandon)	Dekalb	D 12	115*a*	Sou	47
Collins, (mail to Bluff)	Bibb	H 7	44*o*	Sou	×
Collinsville, ● Dekalb		D 12	115*z*	Sou	524
Colodrene, ● Lowndes		M 8	See Benton		38
Collum, (5 miles n. of Scottsboro C 11)	Jackson		228		×
Colonia, Cherokee		E 12	Spring Garden, 115	Sou	9
Colquitt, Montgomery		N 10	Morganville, 44	Sou	36
Columbia, 1 bank, ● Henry		Q 14	10*e*, 206, 208, 212, 222, 224*a*	Sou	1,132
Columbiana, 1 bank, ● Shelby		I 9	44*w*, 115*e*	Sou	6,075
Columbus City, Marshall		D 10	Guntersville, 56, 228	Sou	25
Colvin, (mail to Rocksprings)	Etowah		44*x*	Sou	×
Colvins Gap, Calhoun		F 12	Rocksprings, 44	Sou	×
Comer, (P. O. name Harris)	Barbour	N 13	10*b*	Sou	100
Comer, Lauderdale		B 6	Hines, 44	Sou	11
Commerce, Conecuh		P 7	Garland, 44	Sou	×
Commercial, (mail to Flora)	Bullock		10*h*	Sou	×
Commoner, (mail to Glenwood)	Crenshaw		10*h*	Sou	×
Compton, (mail to Dale)	Blount	F 9	44*q*	Sou	×
Compton, (mail to Birmingham)	Jefferson		97		×
Concord, Lawrence		C 6	Towncreek, 115	Sou	13
Concrete, (3½ miles n. of Mathiba, J 12)	Talladega		Dadeville, 10	Sou	×
Conde, (5½ miles s. w. of Gainestown, Q 5)	Clarke		Walkers Springs, 115	Sou	16
Conigo, Cherokee		D 12	15*a*	Sou	×
Connellsville Junction, (mail to Belle Sumter)	Jefferson	H 7	44*t, l*	Sou	×
Connellsville Mines, (mail to Johns)	Jefferson	H 6	44*l*	Sou	×
Consul, (2½ miles s. of Meadows M 6)	Marengo		Alberta, 115	Sou	18
Conway, Lamar		G 4	Kennedy, 115	Sou	×
Cook Junction, (mail to Renfroe)	Talladega	H 10	80*a, b*	Sou	×
Cook Mines, (mail to Eastbend)	Talladega	H 9	80	Sou	×
Cooks Springs, ● St. Clair		G 10	115*l*	Sou	71
Cooks Stand, Crenshaw		Q 10	Rutledge, 75		49
Cooley, (3 miles s. e. of Mellow Valley, I 12)	Clay		Roanoke, 10	Sou	×
Cooper, ● Chilton		K 9	44*d*	Sou	53
Cooper & Crosby, (mail to Bellsley)	Crenshaw		10*h*	Sou	×
Cooks, (mail to Childersburg)	Talladega	I 10	115*e*	Sou	×
Coosada Station, ● Elmore		L 10	44*d*	Sou	96
Coosa Valley, St. Clair		G 10	80, 207, 209, 240		×
Coplin, (7 miles n. w. of Somerville, C 8)	Morgan		Hartselle, 44	Sou	×
Coppedge, (mail to Mobile)	Mobile		55*e*	Sou	×
Corbin, (4 miles e. of Wedower, H 15)	Randolph		Roanoke, 10	Sou	12
Cordell, (R. R. name *Price*)	Dekalb	C 13	115*e*	Sou	16
Cordova, ● Walker		G 7	43*a*, 115*m*	Sou	567
Cortlune, (mail to Blockton)	Bibb		55*b*	Sou	×
Corkville, Wilcox		N 7	*Pine Apple Sta.*, 44	Sou	14
Cornelia, (R. R. name *St. Clair*) ● St. Clair		F 10	115*a*	Sou	22
Cornhouse, Randolph		I 13	Roanoke, 10	Sou	×
Corona, ● Walker		G 6	115*m, z*	Sou	386
Corrie, (5 miles n. e. of Letohatchee, N 9)	Lowndes		Letohatchee, 44	Sou	11
Costilla, Geneva		R 11	Geneva, 206	Sou	10
Cotaco, (3½ miles s. of Bluespring, D 9)	Morgan		Lacon, 44	Sou	×
Cotnam, Dekalb		D 11	Collinsville, 115	Sou	×
Cotton, (4½ miles n. of Eclectic, K 11)	Elmore		Wetumpka, 44, 220	Sou	13
Cottondale, ● Tuscaloosa		I 6	115*b*	Sou	×
Cottonhill, Barbour		O 14	Whiteoak Springs, 10	Sou	×
Cottonton, (1½ miles n. of Jernigan, M 14)	Russell		112	Sou	7
Cottonville, Marshall		D 10	Guntersville, 56, 228	Sou	21
Cottonwood, Henry		R 14	Pansey, 65	Sou	46
Country, (7½ miles n. of Garrison Point, F 7)	Blount		Blount Springs, 44	Sou	×
Countyline, Pike		P 11	Glenwood, 10	Sou	13
Courtland, 1 bank, ● Lawrence		C 7	115*y*	Sou	488
Covin, Fayette		G 5	115*m*	Sou	×
Cowarts, ● Henry		Q 14	65*a*	Sou	254
Cowikee, Barbour		N 13	Harris, 10	Sou	21
Coxlea, (mail to Millstead)	Macon		150*a*	Sou	×
Cowpens, Tallapoosa		J 12	Alexander City, 10	Sou	×
Coxe, (mail to Randolph)	Bibb		115*d*	Sou	×
Cox, (mail to Garrity)	Mobile	T 3	44*b*	Sou	×
Coy, Wilcox		O 6	Pinehill, 115	Sou	96
Craig, (7 miles n. w. of Selma, L 7)	Dallas	L 5	See Selma		×
Craige Switch, (mail to Barton)	Colbert		115*z*	Sou	×
Cramer, (3 miles s. of Pleasant, J 6)	Hale				
Cranal, (7 miles s. of Hampton, D 8)	Winston		Haleysville, 115	Sou	×
Cranehill, Cullman		E 7	Cullman, 44	Sou	×
Craven, (mail to Unionspring)	Bullock		10*b*	Sou	×
Cravens, (mail to Wallace)	Escambia	R 7	44*dd*	Sou	×
Crawford, ● Russell		L 14	Phoenix, 10	Sou	43
Crawford, (mail to Stockdale)	Clay		37*a*	Sou	×
Crawford, (mail to Hope)	Dallas	L 6	7		×
Creekstand, Macon		M 13	Hannon, 112	Sou	59
Creel, Walker			Willow, 44	Sou	×
Creola, Mobile		S 3	115*cc*	Sou	71
Creswell Station, ● Shelby		H 10	10*f*	Sou	×
Crete, Conecuh		P 8	Garland, 44	Sou	11
Crews Depot, ● Lamar		F 4	43*t*	Sou	177
Crewsville, Coosa		J 11	Kellyton, 10	Sou	×
Crichton, Mobile		T 3	52*a*	Sou	
Crittendens Mills, Dale		Q 12	Ozark, 10, 65	Sou	
Crookedcreek, Cullman		D 7	Cullman, 44	Sou	×
Cropwell, ● St. Clair		G 10	80	Sou	129
Crosby, Henry		R 14	See Gordon		61
Cross, (5½ miles w. n. w. of Jasper, F 4)	Lamar		Sullligent, 43	Sou	×
Crosskeys, Macon		M 11	Shorter, 150	Sou	59
Crosstrails, Coffee		Q 11	44*gg*	Sou	9
Crossville, ● Dekalb		D 11	Collinsville, 115	Sou	243
Crow, (9 miles s. of Trinity Station, C 7)	Lawrence		Trinity Station, 115	Sou	6
Crow Creek	Jackson		115*y*	Sou	
Crowton, (2 miles n. w. of Priceville, C 8)	Morgan		Flint, 44	Sou	
Crudup, Etowah		E 12	115*a*	Sou	
Crump, Tuscaloosa		G 5	Berry Sta., 115	Sou	
Crumptonia, Dallas		M 6	Alberta, 115	Sou	
Cuba, ● Sumter		L 2	115*b*	Sou	
Cubahatchee, Macon		L 11	Shorter, 150	Sou	
Cullman, 1 bank, ● Cullman		E 8	44*o*	Sou	
Culpepper, Wilcox		O 5	Pinehill, 115	Sou	
Culver, (4½ miles s. of Nat, C 10)	Jackson		Woodville, 115	Sou	×
Cumby, (6 miles s. of Fayette Station, G 13)	Jefferson		Bryant Station, 115	Sou	×
Cunningham, (5 miles s. w. of Pickens Landing, N 4)	Clarke		235		43
Cup, (4 miles s. e. of Ripley, B 7)	Limestone		Athens, 44	Sou	7
Curbville, Perry		K 6	Marion, 115	Sou	6
Curetons Bridge, Henry		P 13	Capps, 65	Sou	14
Curis Station, Sumter		L 3	115*f*	Sou	46
Curry, Pike		N 11	Ansley, 65	Sou	×
Curtis, Coffee		Q 10	Elba, 24, 65	Sou	6
Cushing, (2½ miles w. of Cottonville, D 10)	Marshall		Lamont, 228		×
Cusseta, ● Chambers		K 13	150*a*	Sou	249
Cypress, (1½ miles s. of Powers, J 15)	Hale		115*b*	Sou	×
Cypress Slough, (mail to Demopolis)	Marengo		115*f*	Sou	×
Cyril, (4 miles s. of Yantley, M 2)	Choctaw		Cuba, 115	Sou	×

D

TOWN.	COUNTY.	INDEX.	RAILWAY, or, if not on a Railroad, nearest station.	EX.	POP.
Dadeville, 2 banks, ● Tallapoosa		J 12	10*c*	Sou	1,136
Dago, (mail to Woodlawn)	Jefferson		44*s*	Sou	×
Dahnula, (mail to Woodlawn)	Jefferson	G 8	44*s*	Sou	×
Dailey, Franklin		C 4	Russellville, 70, 115	Sou	×
Daley, ● Butler		O 9	Searcy, 44	Sou	14
Dale, Blount		F 9	44*g*	Sou	×
Daleville, ● Dale		Q 11	65	Sou	98
Daley, (mail to Lopez)	Bibb	I 7	44*t*, 115*h*	Sou	×
Dallas Mills, ● Madison		B 9	115*g*	Sou	×
Dallaston, Dallas		M 8	150*c*	Sou	13
Damascus, Coffee		Q 11	Elba, 24, 65	Sou	7
Dambmann, (mail to Piedmont)	Calhoun		115*d*	Sou	×
Damon, (11 miles s. of Lower Peachtree, D 5)	Clarke				
Dan, Madison					
Dancy, Pickens					1
Danville, ● Morgan					1-5
Daphne, ● Baldwin					769
Darden, (5 miles e. of Nixburg, K 11)	Coosa		Kellyton, 10	Sou	×
Dargan, (mail to Longview)	Shelby		44*d*	Sou	×
Darlington, (P. O. name Isabell)	Franklin	D 5	115*dd*		×
Dart, Lauderdale			Hines, 44		×
Data, Bibb		J 2	Eoline, 55		×
Daugherty, (3 miles s. of Dutton, C 11)	Jackson		Scottsboro, 115		×
Dauphin Island, Mobile		V 3	202, 210, 211, 214		51
Dauphin Way, (mail to Mobile)			50		×
David, (4½ miles s. e. of Equality, K 11)	Coosa		Kellyton, 10		×
David Creek, Fayette		G 4	Arbonhill, 43		×
Daviston, ● Tallapoosa		J 12	Jacksons Gap, 1		129
Dawkins, Macon		M 12	Roba, 112		13
Dawsons, (mail to Minter)	Dallas		44*cc*		×
Dawson, (4 miles n. e. of Collinsville, D 12)	Dekalb		See Collinsville		
Day, (4 miles w. of St. Clair)	Whitney, 115				
Dayton, ● Marengo		M 5	20		4
Dean, (Clay)					
Deans, (mail to Calera)	Shelby				
De Armanville, Calhoun					
Deatsville, ● Elmore					
De Bard, (mail to Trussville)	Jefferson				×
Decatur, 1 bank, ● M		C 5	44*a, b*, 115*n*, 228		3, 14
Deer, (7 miles e. of Delmar, E 5)	Winston		Delmar, 11		
Deer Creek					3½
Deerpark, ● Washington					
Deer Range, (P. O. name Range)					
De Kalb, (6½ miles w. of Valleyhead, C 12)	Dekalb				
Delchamps, Mobile					
Deleon, Pike					
Delmar, Winston					
Delmavile, Picken					
Delta, ● Clay					
Demorest, (mail to Whatley)					
Demopolis, 2 banks, ● Marengo					
Dempsey, (6 miles s. w. of Delta, H 12)	Clay		Ironaton, 44	Sou	
Denson, (4½ miles s. w. of Fredonia, J 14)	Chambers		Fivepoints, 10	Sou	
Dent, (5 miles w. of Rockford, J 10)	Coosa		Kellyton, 10		
Denton, Colbert			Barton, 44		
Denver, (5 miles n. of Mat, J 12)	Tallapoosa		Dadeville, 10		
Deposit, Madison					
Dermid, (mail to Montgomery)	Montgomery	M 10	65*b*		
DeSoto, (mail to Morris)	Jefferson		44*b*		
Desotoville, Choctaw		M 3	York Station		
Detroit, ● Lamar		E 3	Sullligent, 43		
Devenport, Montgomery		N 10	Letohatchee, 44		
Dewey, Cherokee		D 13	Farill, 115		
Dewey Station, (P. O. name Fulterton)	Cherokee	D 13	14		
Dexter, Elmore		K 10	Wetumpka, 44		13
Dadeny, Conecuh		P 7	Evergreen, 44		
Diamond, (3 miles w. of Lee, D 10)	Marshall		Guntersville, 56, 228		
Dickinson, Clarke			115*cc*		
Dickson, Colbert			15		
Dilbird, (mail to Ozark)	Dale		65		
Dillburg, ● Pickens					
Dimmick Junction, (mail to Newbern)					
Dingler, ● Randolph		H			56
Dinsmore, (5 miles s. of Houston, E 11)	Winston		Nauvoo, 115		
Dixie, (mail to Stanton)	Chilton	K 8	115		
Dixie Mill Co., (mail to Hurricane)	Mobile				
Dixons Mills, Marengo		N 5	Atkelson, 115	Sou	
Dock, Butler		O 9	Greenville, 36, 44		
Dodsonville, Jackson		C 11	Scottsboro, 115		
Dog River, (mail to Leodo)	Mobile				
Dogwood, Shelby					
Doleito, (mail to Chunchula)	Mobile				
Dolives, (1½ miles w. of Minette, S 4)	Baldwin				
Dollar, Coosa					
Dolomite, ● Jefferson					
Dominick, (8 miles n. of Greensboro, K 5)	Hale				
Donalds, (mail to Adams)	Wilcox	M			
Dorans Cove, Jackson					
Dorlon, Mobile					
Dosterville, (mail to Pratt)	Autauga				
Doswell, (6 miles of Abbeville, P 14)	Henry		Abbeville,		
Dot, Coffee		Q 12	Levelplain, 65		
Dothan, 2 banks, ● Henry		H 3	10*c*, 65*a*		
Doublehead, (2½ miles s. e. Happyland, I 13)	Chambers		Welsh, 10		
Double Springs, ● Winston		E 6	Lynn, 115		
Doubling, (mail to Heflin)	Cleburne		115*l*		
Doubling	Dallas				
Douglas, (R. R. name *Kelly*)	Dale	Q 12	65*d*		
Dove, Sumter		L 2	Cuba, 115		
Dover, (6 miles n. E 5)	Marion		Sullligent, 43		
Dowling, Montgomery		M 11	Mitchell Station, 10		
Dozier, (R. R. name *Doziers Crossing*; 3 miles n. w. of Rosehill, P 10)	Crenshaw		10*h*		
Drake, (7 miles n. w. of N. Wilcox, N 9)	Lowndes				
Dr[illegible], (4½ miles w. of Bermuda)					
[illegible]			Roanoke, 10		
Drycove, Jackson		C 11	Scottsboro, 115		
Drycreek, Fayette		F 5	Eldridge, 13		
Dublin, Fayette		F	Eldridge, 13		
Duckspring, E		2 11	Keener, 115		
Dudley, (mail to [illegible])	Tuscaloosa	I 6	115*b*		
Dudley			44		
Dudleyville, Tallapoosa					
Duff, (mail to Chunchula)	Mobile				
Duffey, (5 miles n. e. of Knowle, E 5)	Marion		Goddard, 115		
Duke, Calhoun		F 11	26*a*, 44*x*		
Duncan, (mail to Spaulding)	Jefferson	H 8			
Duncanville, [illegible]					
Dundee, ● Geneva					
Dunham, ● Butler					
Dunklin, Autauga					
Dunklins, (mail to Burnsville)	Dallas				
Dunnavant, Shelby					
Dunns, (mail to [illegible])	Dallas				
Durro, [illegible]					
Dutton, (2 miles s. e. of S C 11)	Jack				
Dwight, Washington					
Dwight Mill, (mail to Alabama City)	Etowah		15*d*, 115		
Dyas, Baldwin			44*cc*		
Dyke, (8 miles s. of Bulger, K 11)	Tallapoosa		Alexander City, 10		

E

TOWN.	COUNTY.	INDEX.	RAILWAY, or, if not on a Railroad, nearest station.	EX.	POP.
Eagle, (4 miles s. of Addison, E 7)	Winston		Cullman, 44		
Ealums, Butler		P 7	Searight, 10		
Earle, Tallapoosa			Waverly, 10		
Earnest, Jefferson		H	Dolomite, 155		
Easonville, ● St. Clair		G 10	Pell City, 8, 26, 11		
Eastaboga, Talladega		G 11	McFall, 115		
East Alabama Junction, (mail to Opelika)	Lee	K 13	10*g*, 150*a*		
Eastbend, Talladega		H 10	Vincent, 10		
East Birmingham, ● Jefferson		H 8	67, 39, 44*b*, *o, r*, 115*o*		
East Birmingham Dummy Crossing, (mail to Birmingham)	Jefferson				×
Eastep, (20 miles w. of Aliceville, B 8)	Lauderdale		Athens, 44	Sou	11
East Gadsden, Etowah		E 11	44*x*, 207, 209, 24		×
Eastlake, ● Jefferson		G 8	97	Sou	529
Eastlake Dummy Crossing, (mail to Birmingham)	Jefferson		115*m, o*	Sou	×
Easton, (7 miles n. e. of Dadeville, J 12)	Tallapoosa		Dadeville, 10	Sou	×
East Sheffield, (mail to Sheffield)	Colbert		44*f*	Sou	×
Eaton, (mail to Gadsden)	Etowah		44*x*	Sou	×
Eatonton, Franklin		D 5	Sprucepine, 115	Sou	×
Echo, Dale		Q 13	Ozark, 10, 65	Sou	47
Echols, Dale		P 12	Ozark, 10, 65		×
Echols, (mail to Helena)	Shelby		44	Sou	×

Am., American Ex. Sou., Southern Ex.

TOWN.	COUNTY.	INDEX.	RAILWAY, or, if not on a Railroad, nearest station.	EX.	POP.
Echols Mine, (mail to Helena)	Shelby	H 8	14*pp*		
Eclectic, ● Elmore		K 11	Wetu[illegible]		[illegible]
Eddy, (7 miles w. of Warrenton)		D 10	Marshall		
Eden, ● St Clair		G 9	115*l*		
Edison, (2½ miles s. w. of Goodwater, I 11)	Coosa		Goodwater, 10		
Edith, Perry		J 6	Greensboro, 11	Sou	
Edmond, Lawrence		C 6	Town creek, 115	Sou	
Edna, (9 miles e. of Searcy, O 9)	Butler		Searcy, 44	Sou	
Edwards, (3 miles [illegible] ton, J 11)	Coosa		Kellyton, 10	Sou	
Edwards, (mail to Acton, H [illegible])			115*b*	Sou	
Edwards, (P. O. name Kinhaw)	Mas[illegible]	M		Sou	
Edwards, (mail to Kymulga)	[illegible]				
Edwards Furnace, (mail to Woodstock)	Tuscaloosa		[illegible]	Sou	
Edwardsville, ● Cleburne		G 13	115*l*	Sou	
Edwin, Henry		P 13	Abbeville, 65	Sou	
Effie, (3 miles w. of Gravella, P 8)	Conecuh		Gravella, 44	Sou	
Effort, (8 miles s. of Honoraville, O 10)	Crenshaw		Rutledge, 7		
Eight Mile, (mail to W[illegible])	Mobile			Sou	
Elamville, [illegible]					
Elba, 1 bank, ● Coffee					
Elbert, (5 miles s. of [illegible])	[illegible]		Gordo, 55	Sou	
Elbon, (mail to Warmsprings)	Clay			Sou	
Eldridge, ● Walker					
Eleanor, Dallas		M	14		47
Elgin, (mail to W[illegible])	Tuscaloosa		16		
Elias, Clay					
Eliska, (4 miles n. [illegible] Pleasant, Q 5)	Monroe		[illegible]		
Eliza, (8 miles s. e. of Longisland, I 12)	Jackson		Longisland, 56, 115, 22[illegible]		
Elizabeth, Coffee		P 11	Glenwood, 10		
Elk, (5½ miles s. of Mo[illegible])	Winston		Nauvoo, 115		
Elkmont, ● Limestone					171
Elko, (mail to [illegible])	Madison			Sou	
Elk river Mills, 1 [illegible]					20
Elkwood, Madison				Sou	17
Ellaville, Winston					
Ellison, Marengo					
Elmira, (4½ miles [illegible] Hamilton, E 4)	Marion		Guin, 43	Sou	
Elmore, ● Elmore		L 10	44*d*, *g*		
Elon, (4 miles n. of Bloomfield, O 9)	Madison		Taylorsville, 56, 228	Sou	
Elrath, (3 miles s. of Leesburg, E 12)	Cherokee		207, 209		
Elrod, Tuscaloosa			55*b*		
Elton, Geneva					
Elyton, Jefferson		H 8	107, 115*b*		
Emancher, (mail to G[illegible])	[illegible]			Sou	
Emerson, Washington		R 3	Dwight, 5		
Emmitton, (9 miles n. [illegible] Payne, D 12)	Dekalb				
Emory, (5½ miles n. of Isney, O 2)	Choctaw		Yellowpine, 55		
Emuckfaw, Tallapoosa		I 12	Jacksons Gap, 10	Sou	
Energy, Chilton		K 8	Verbena, 44	Sou	
Englewood, (mail to Tuscaloosa)	[illegible]			Sou	
Enid, (6½ miles n. e. of Verbena, K 9)	Chilton		Verbena, 44	Sou	
Enitachopco, Clay		I 12	Ironaton, 44	Sou	
Enoch, (14 miles [illegible] L 2)	Choctaw		Cuba, 115		
Enon, Bullock		M 13	Suspension, [illegible]		
Ensley, 1 bank, ● Jefferson		G 8	16, 07, 7½, 43*c*, [illegible]	Sou	[illegible]
Ensley Dunning Crossing, (P. O. to Ensley)	Jefferson		[illegible]		
Enterprise, 1 bank, ● Coffee		Q 1	[illegible]	Sou	
Eolia, [illegible]				Sou	
Epes, ● Sumter		K	[illegible]		
Equality, Coosa		K 11	Kellyton, 10	Sou	
Erbankers, (mail to Ashby)	Bibb	J 8	115*e*	Sou	
Eric, (5 miles s. of Omega, M 12)	Bullock		Omega, 10	Sou	
Erie, (mail to Pollard)	Escambia		44*aa*	Sou	
Ernest, (4 miles s. of Delta, H 12)	Clay		Oxford, 115	Sou	
Eretto, (mail to Childersburg)	Shelby	I 10	10*f*		
Erwin, Mar[illegible]		C 9	[illegible]		
Escambia Junction, (mail to Flomaton)	Escambia		44*dd*	Sou	
Escatawpa, ● Washington		O 2	55*a*	Sou	
Estaville, Limestone		A 8	Elkmont, 44	Sou	
Estille, (4 miles [illegible]			Sylacauga, 10, 41	Sou	
Estillfork, Jackson		B 11	Bass Station	Sou	
Eta, Coffee		Q 12	Enterprise, 67	Sou	
Etha, Cullman		D 9	Vinemont, 44		
Ethel, Pike		O 12	Banks, 65	Sou	
Etheleville, Pickens		H 3	55*b*	Sou	
Etowahton, Etowah		F 11	Steels Depot, [illegible]		
Etowah, (mail to Williamson)		H 8	14*a*	Sou	
Euclid, (4 miles n. [illegible] clear, U 4)	Baldwin		See Daphne		
Eudora, (9 miles s. of Beasons Mill, G 13)	Cleburne		Heflin, 115		
Eufaula, 3 banks, ● [illegible]			10*a*, *b*, *d*, [illegible]		
Eula, (10 miles e. of Fabius, B 12)	Jackson		Stevenson, [illegible]	Sou	
Eulaton, [illegible]					
Eutaw, [illegible]					
Eutaw, 2 banks, ● [illegible]					
Eva, (10 miles w. [illegible] D 8)	Morgan				
Evans, (R. R. name [illegible] Hay)					
Evergreen, 1 bank, ● Conecuh				Sou	
Ewells, Dale		Q 1			
Ewings, Etowah					
Exe, Marion					
Exie, Cherokee					
Exmoor, (1 miles s. of Sweetwater, N 4)	Marengo		Atkelson, 115	Sou	
Export, Washington					
Ewsho, Washington			McIntosh Bluff, 115		
Ezra, Jefferson		H 7	Adger, 44		

F

TOWN.	COUNTY.	INDEX.	RAILWAY, or, if not on a Railroad, nearest station.	EX.	POP.
Fabius, Jackson		B 12	228		
Fackler, Jackson					
Factory, (mail to Bayou Labatre)	Mobile		55		
Fadette, Geneva					
Fail, (6 hoctaw)					
Fairfield, Co[illegible]					
Fairford, ● Washington					
Fairhope, (3 miles n. e. of [illegible] U 4)	● Baldwin		214, 215, 236		
Fairmount, Limestone		R 5	Mo[illegible]		
Farooks, Sumter					
Fairview, (mail to Bi[illegible])					
Fairview, (R. R. name *Inman Junction*)	St. [illegible]	F 10	26*a*	Sou	
Falkner, (4 miles n. e. of Central, K 11)	Elmore		Wetumpka, 44		
Falkville, ● Morgan		D 8	145		
Fallcreek, (3 miles n. e. of Etha, D 9)	Cullman				
Falliston, (ma[illegible] Shelby		I 8			
Falls, Tuscaloosa		H 5	[illegible]		
Fanchers, (mail to R[illegible] Bibb				Sou	
Fanelle, (mail to Tuscaloosa)	Tuscaloosa			Sou	
Fannie, Escambia		R 7		Sou	
Farill, (R. R. name *Farrah*)	Cherokee			Sou	
Farley, (1 mile e. of Whitesburg, C 9)	Madison			Sou	
Farmer, Shelby					
Farmersville, Lowndes		N 8	Mi[illegible]		
Farnell, (mail to Thes[illegible])	Mobile		55		
Farrar, (P. O. name McSwan)	Pickens	H 4	55*b*	Sou	
Fatama, ● Wilcox		O 7	Pineapple, 44	Sou	
Faunsdale, 1 bank, ● Marengo		L 5	20, 115*f*		
Fayette, 1 bank, ● Fayette		G 5	115*m*		
Fayetteville, ● Talladega		I 10	44	Sou	
Fays, (mail to Maulis)	Elmore				
Feagin, (3 miles s. w. of Fairfield, Q 9)	Covington		Searight, 10	Sou	
Ferrar, (mail to Rockville)	Madison	B 9	115*y*	Sou	
Felix, Perry		L 7	Hamburg, 15	Sou	
Fenton, (7 miles e. of Renapple, E 10)	Etowah		Boaz, 9	Sou	
Fernbank, ● Lamar				Sou	
Fobis, (mail to Furman)	Barbour			Sou	
Fomborg, Monroe		P	20, 26, [illegible]		
Fonkin, Monroe		P	Evergreen, [illegible]	Sou	
Foster, (15 miles [illegible] of Stroud, H 4)	Bamberg		Stroud 10	Sou	12
Firestone, (R. R. name *Ivy Force*, 5 miles [illegible] of Hurley, D 7)	Cherokee		[illegible]	Sou	

TOWN.	COUNTY.	INDEX.	RAILWAY, or, if not on a Railroad, nearest station.	EX.	POP.
Fishhead, (4 miles n. of Delta, H 12)	Clay				
[illegible]					
Fisk, Madison					
Fitzpatrick, ● Bullock					
Fitzpatrick Crossing, (mail to Elmore)	Elmore				
Fivemile, Hale		J 6	Powers, 115		
Fivepoints, ● Chambers					
Five Points, (mail to Birmingham)	Jefferson				
Flat, Geneva					
Flat Creek, (mail to Clarke)					
Flatwoods, Coosa					
Flintwood, (mail [illegible]			115*v*		
[illegible]			115*b*		
[illegible]			Sprague, 65		
[illegible]					229
[illegible]					513
Flora, ● Bullock					
Florala, ● Covington					87
Florence, 2 banks, ● Lauderdale		I 5	11*ff*, 115*aa* 2	Sou	
Florette, (4 miles e. of Stringer, C 8)	Morgan		Hartselle, 44		29
Flossy, (2½ miles n. w. of Hatton, C 6)	Lawrence		Townecreek, 115		
Flowmeyn, (P. O. [illegible] yard)	Russell			Sou	
[illegible]			Hartselle, 44		
[illegible]			Portersville, 115		
[illegible] K 11)	Elmore		Wetumpka, 44, 220		
Folsom, Perry			Marion, 115		
Fonde, Pickens			Reform, 55		
Fonde, (mail to Fruitdale)	Washington				
Fordton, (8 miles n. [illegible] green, D 5)	Franklin		Russellville, 70, 115		
Fordyce, (7 miles w. n. w. of Buffalo, J 13)	Chambers		Buffalo, 10		
Foreman, Etowah					
Forest Home, ● Bl[illegible]		O 5	Pineapple		
Fork, Monroe		O 7	Pineapple, 44		
Forkland, ● Greene		K 1	Bolligee, 115		
Forney, ● Cherokee			Bluffton, 115		
Forrest, (mail to Bolling)	Butler		44*aa*		
Forresters Chapel, (1 mile s. of Levelroad, I 13)	● Randolph		Roanoke, 10		
Fort Davis, ● Macon		M	112		
Fort Deposit, ● Lowndes					
Fort Mitchell, ● Russell		M			
Fort Payne, 1 bank, ● Dekalb		D 12			
Fosher, (mail to Hammac)	Escambia			Sou	
Foshecton, (2½ miles s. of Cowpens, J 12)	Tallapoosa		Alexander City, 10	Sou	
Fossick Branch Junction, (mail to Shell)	Franklin			Sou	
Fossil, (mail to [illegible])	Jefferson				
Fosters, Tuscaloosa		I 7			
Fountain Heights, (mail to [illegible])	Jefferson				
Fountainburn, (3 miles n. e. of Kelly's Creek, H 10)	St Clair		Pell City, 8		
Fox, Tuscaloosa		H 4	Gordo, 55		
Francis, [illegible]		I 13	26*a*, 205, 209, 2		
Francisco, Jackson			Plevna, 56		
Franconia, ● Pickens			Gordo, 55		
Frankfort, Franklin			Russellville, 70, 11		
Franklin, (mail to Mi[illegible])	Macon	L 12	150*a*		
Franklin, Monroe		I 7	Bells [illegible]		
Frankville, (2½ mi[illegible] P 4)	Washington		Carson, 115		
Fredonia, ● Chambers			Fivepoints, 10		
Freiburg, (mail to Dwight)	Mobile				
Freight Yard Junction, (mail to Birmingham)	Jefferson				
Fremont, (mail to Jones Switch)	Autauga	L 8			
Fresco, Coffee		P 12	[illegible]		
Friendship, Marshall		D 7	Boaz, 56	Sou	
Frio, Coffee			Clintonville, [illegible]		
Fruitdale, ● Washington					
Fruthurst, ● Cleburne				Sou	
Fuller, (mail to Flomaton)	Escambia				
Fullerton, (R. R. name *Dewey Station*)	Cherokee	D			
Fulton, ● Clarke		N			
Furman, ● Wilcox		N			
Furnace, (mail to T[illegible])	Lidega				
[illegible]					

G

TOWN.	COUNTY.	INDEX.	RAILWAY, or, if not on a Railroad, nearest station.	EX.	POP.
Gabbett, (R. R. name *Coughs*)	Macon	L 11	32	Sou	
Gad, (3 miles w. of Southhill, D 11)	Dekalb		Collinsville, 115		
Gadsden, 2 banks, ● Etowah		I 8	15*a*, *d*, 44*x*, 200, 210		
Gadsden & Attalla Junction, (mail to Attalla)	Etowah		115		
Gage, Clay		I 11	Harpersville		
Gainestown, [illegible]		Q 5	200, 216, 220		
Gainesville, 1 bank ● [illegible]		K 3	Epes, 115		
Galao, Barbour		O 13	Whitecak S[illegible]		
Galatia, Concordia		Q 8	Range 41		
Galilee, (3½ miles n. of Wayside, F 4)	Fayette		Winfield, 43	Sou	
Gallant, Etowah		I 10	See Attalla		
Gallion, ● Hale					
Galloways, ● Walker					
Galva, (2 miles n. [illegible] stan, O 7)	Monroe		Turkestan, 44		
Gamble Junction, (mail to Gamble Mines)	Walker		115*bl*		
Gamble Mines, ● Walker		F 6	[illegible]		
Ganadarque, ● Shelby		I	44*d*		
Gandys Cove, (5 miles [illegible] of Lawrence Cove, D 9)	Morgan		Falkville, 44		
Gantt, Covington		Q 9	10*h*		
Gantt, (mail to Sylacauga)	Talladega				
Garden, ● [illegible]		I	[illegible]		
Garden Hill, [illegible]					
Garland, ● Butler					
Garrison Point, ● Blount					
Garrity, (r. f. d. from Mobile)	Mobile				
Garth, Jackson		B 10	Paintrock, 115		
Gary, (3½ miles n. [illegible] ton, H 9)	Jefferson		Dunnavant, 10		
Gasque, Baldwin		V 4	See Herndon		
Gaston, Sumter		M	York Station		
Gastonburg, ● [illegible]		M			
Gate City, ● [illegible]					
Gatewood, [illegible]					
Gay, (6 miles n. of Levelroad, I 13)	Randolph		Roanoke, 10		
Gaylesville, ● Cherokee		D 13	Lawrence, 11		
[illegible]		N 6	200, 216, 220		
Geneva, 1 bank, ● [illegible]			44*gg*, 20		
Gentry, Lamar		G 3	Norman, 115		
George, (2 miles n. of Curtis, Q 10)	Coffee		Elba, 24, 65		
Georgiana, ● Butler			44*aa*, *qq*		
Georgia Pacific Junction, (mail to Eulaton)	Calhoun				
Gerald, Dale					
Geraldine, (3 [illegible] hill, D 11)	De[illegible]		Collinsville, 115		
Germania, (mail to Merrelltown)	Calhoun		115*d*		
Getup, (7 miles [illegible] e. of Woodland Mills, (9)	Morgan		Hartselle, 44		
Gholson, (3½ miles n. of Linden, M 5)	Marengo		Gallion, 115		
Gibbons, Autauga		I			
Gibson (3 miles n. w. of Meadville, N 11)	Montgomery		Ramer, 6		9
Gibsonville, Clay		I 12	Goodwater, 10		
Gilbertsboro, Limestone		A 7	Veto, 115	Sou	
Giles, (mail to Woodstock)	Tuscaloosa	I 7	[illegible]	Sou	
Gill, (8 miles [illegible] Coosa			Alexander City, 10		8
Gilmores Switch, (mail to Sylacauga)	Talladega	I 10	44*r*, *mm*		
Gilpin, (8 miles n. of Fayette, G 5)	Fayette		Fayette, 115		
Gipsy, Limestone		B 7	Hayestill, 44		
Girard, (mail to Coden)	Mobile	U 3	55*e*		
Girard, ● Russell		M 14	100		840
Glade, Cullman		F 8	Cullman, 44		
Gladstone, Madison			Normal, 56		
Glasgow, Butler			Greenville, 36		9
Glasluska, Covington			44*gg*		7
Glass, Chambers			12		
Glee, Pike			Pattisburg, 65	Sou	
Glenallen, ● Fayette		I	43*a*	Sou	
Glen Carbon, (mail to Maylene)	Shelby				
Glencoe, ● Etowah		F 1	44*x*		
Glendale, (P. O. name Hurricane)	Baldwin	S 4	44*aa*, 200, 216, 220	Sou	
Glendon, [illegible]					
[illegible]					
[illegible]		H	Northport, 55		
[illegible]		M	Pittsboro, 112		

TOWN.	COUNTY.	INDEX.	RAILWAY, or, if not on a Railroad, nearest station.	EX.	POP.
[illegible]					13
[illegible]					
[illegible]					
[illegible]					14
[illegible]					
[illegible]					
Gossard, Marion					
Godfrey, Henry					
Goethe, (mail to Shelby)					
[illegible]					
Goldburg, [illegible]					
[illegible] ville, H 12)	Randol				11
Goldust, Macon					16
Goldvill, (R. R. [illegible] ● Lee					113
[illegible]					
Goldville, Tallapoosa					
Goodhope, Elmore					
Goodman, Coffee					26
Goodsprings, Limestone					13
Good Springs, (mail to Russellville)	Franklin				
Goodwater, ● Coosa					728
Goodwyns, (mail to Milstead)					
[illegible]					253
[illegible]					356
[illegible]					81
[illegible]					
Goshen, ● Pike		O 11	10*b*		74
Gosport, ● Clarke		P 7	Suggsville, 11		14
Graces, (mail to Ishkoodah)	Jefferson	H 8	43*d*, *s*		
[illegible]					
[illegible]					26
[illegible]		R 14	Pansey, 65		9
[illegible]		H 1	Edwardsville		21
[illegible]		U 3	44*bb*		185
[illegible]					11
[illegible]		R 14	Pansey, 65		59
[illegible]					
[illegible]			Dorlon, 208		
[illegible]					
[illegible]			Woodville, 117		17
[illegible]		I 13	Randall, 26		
[illegible]		D 13	205, 209, 240		
[illegible]					
[illegible]			44*e*, *g*, 115*b*		
Grassland, (2½ miles w. of Gayles ville, D 11)	Cherokee		Lawrence, 115		
Grassy, Marshall		D 10	Guntersville, 56, 228		
Gravella, (R. R. name *Gravella*)	Conecuh				
Gravelly Springs, Lauderdale					
Gravel Switch, (mail to Flomaton)	Escambia				
Gravertown, [illegible]					
Grays Chapel, Jackson					
Grayson, (5 miles s. o[illegible] ville, P 14)	Henry				
Graggerdie, Jefferson					
Grayton, Calhoun					
Greeley, (mail to Tuscaloosa)					
Greely Ave, Tuscaloosa					
Greenbay, [illegible]					
Greenbrier, Limestone					
Greene, Jefferson					
Greenfield, Madison					
Greengrove, Madison					
Greenhill, Lauderdale					
Greenpond, ● Bibb					
Greensboro 2 banks, ● Hale					
Greenspoint, St. Clair					
Green Springs, (mail to Ishkoodah)	Jefferson				
Greenville, 1 bank, ● Butler					
Greenwood, (R. R. name *Mayo*)	Hale				
Gregville, (R. R. [illegible] Conecuh					
Gremada, Lawrence		D 6	Phil Campbell,		
Gresham, Clay		I 12	Goodwater, 10		
Gridley, (3½ miles n. w. of Wedowee, H 13)	Randolph		Roanoke, 10		6
Griffin, Tuscaloosa					
Grimes, (R. R. name *Anderson Junction*)	Dale	Q 13	65*a*, *c*		
Grove, (mail to Reads)	Calhoun		44*x*		
Grovehill, ● Clarke		O 5	Cobb		
Grovenuk, Dekalb		D 11	Gunter		
Grover, Cherokee		D 13	Janesto[illegible]		
Guerryton, Bullock		M 13	10*b*		33
Guest, (3 miles w. of Lydia, C 12)	Dekalb		Fort Payne, 115		
Guin, ● Marion		F 4	43*a*		49
Gulf Junction, (mail to Tyler)	Dallas	M 8	14*cc*, 15*ee*, 200, 216, 220	Sou	
Gulfred, (mail to Greenville)	Butler				
Gumpond, [illegible]					
Gunspring, Blount			14		
Gunter, (6½ miles s. [illegible] Campbell, D 5)	Marion		Phil Campbell, 115	Sou	
Gunters Landing, (mail to Guntersville)	Marshall		56	Sou	
Guntersville, 1 bank, ● Marshall		D 10	56, 228		
Gurganus, Walker		G 6	Marietta, 115		
Gurley, ● Madison		C 10	115*y*		
Gurley Junction, (mail to Dale)	Blount				
[illegible] Creek, Jefferson		I 9	Morris, 44		
[illegible] ● Shelby		I	44*f*, 115*b*		
Gurney Junction	Bibb	I 8	44*f*, 115*f*		

H

TOWN.	COUNTY.	INDEX.	RAILWAY, or, if not on a Railroad, nearest station.	EX.	POP.
Hacklesburg, ● Marion		D 5	Bearcreek, 115		
Hackneyville, ● Tallapoosa		I 11	Goodwater, 10		
Haddock,					
[illegible]	Lauderdale		226, 230		
Haden, Madison					
Hadley, Monroe		Q 6	Atmore,		
Hagler, Tuscaloosa		J 6	Coaling, 11		
Hairston, Greene					
Hale, (7 miles n. of Coatsbend, E 12)	Etowah				
Halesburg, ● Henry					
Haleys, Marion					
Haleysville, ● Winston					
Halford, (3½ miles s. of Sand mountain, D 11)	Dekalb		Collinsville, 115	Sou	
Halls Creek, (mail to McDowell)					
Hallsville, (mail to Goshen)	Pike	O 11	10*b*		
Hamm, (mail to Sterrett)	Shelby	H 9	10*f*		
Hamburg, ● Perry					
Hamilton, ● Marion					
Hamlet, (4 miles s. of J 12)	Tallapoosa				
Hammac, Escambia					
Hammer, Sumter					
Hampden, Marengo					
Hampton, (5 miles e. J 12)	Tallapoosa				
Hanes Cut, (mail to Gap)	Tallapoosa				
Hanceville, ● Blount					
Hanchers Spur, (mail to [illegible])					
Hancock, (6 miles e. of Onesto, F 9)	Blount		Onesto, 44		
Handy, Fayette		G 5	Banks, 65		
Hanion, Marion					
Hanover, Coosa		I 10	Ralson, 10		
Happyland, Chambers					
Hardaway, Macon					
Hardin, (5 miles s. C 11)	Dekalb		Fort Payne, 115		
Hardwicksburg, Hen		P 14	Abbeville, 65		
Hardyville, Shelby					
Hargett Mills, Franklin		G 5	Russellville, 10, 11		
Hargrove, Bibb		I 7	10, 115*b*		
Harkness, Blount		F 9	Willow, 44		
Harlan, Clay					
Harmon Siding, (mail to Eolina)	Bibb				
Harmony, Pike		O 11	Troy, 10, 6		
Harp, Monroe		P 7	Pineapple		
Harper, Henry			Pansey, 65		
Harpersville, ● S[illegible]		I 9	Vincent, 10		216
Harrell, Dallas					17
[illegible]					
[illegible]					100
Harris, (P. O. name Quidnuncville)	Limestone	C 8	44*a*		
Harrisburg, Bibb		J 7	Centerville, 55		
Hart, (mail to Gadsden)	Etowah		44*oo*		
Hartford, ● Geneva		R 12	10*c*		382
Hartnettis, (mail to Dozier)	Crenshaw				
[illegible]					
Hartselle, 1 bank, ● [illegible]					670
[illegible]	Conecuh				
[illegible]	of Christiana,				
[illegible]					
Hatche, (mail to Sawyerville)	Hale				
Hatchet, ● [illegible]		M 14	10*h*		312

Am., American Ex. Sou., Southern Ex.

TOWN.	COUNTY.	INDEX.	RAILWAY, or, if not on a Railroad, nearest station.	EX.	POP.
Hatcher, Dale		Q 12	Leveiplain, 65	Sou	
Hatchett Creek, Clay		I 11	*Ala, b*		2
Hattie, Lee		K 8	See Opelika.		5
Hatton, Lawrence		C 6	Rowencreek, 115.	Sou	25
Havana, ● Hale		J 5	Stewarts Station, 115.	Sou	373
Hawk, (3 miles s. w. of Graham, H 13) Randolph			Edwardsville, 115.	Sou	7
Hawkins Springs, (mail to Jefferson) Avondale					
Hawkinsville, Barbour		I 1	Abbeville, 10		X
Haweens, (mail to Wynnette) Talladega			44*a*	Sou	X
Hawridge, Dale		P 1	Ozark, 10, 65	Sou	16
Hawthorn, (7 miles n. of McIntosh Bluff, R 3) Washington			McIntosh Bluff, 115.	Sou	45
Hayes, Tuscaloosa		H 6	Brookwood, 44.	Sou	X
Haygood, Covington		Q 10	Searight, 10	Sou	9
Haygoods Crossing, (mail to Morris) Jefferson		F 8	44*b*	Sou	X
Haymon, Coffee		P 11	24		10
Haynes, (2½ miles n. w. of Hillside, L 9) Autauga			55*b*	Sou	X
Hayneville, ● Lowndes		M 9	Letohatchee, 44	Sou	367
Hays Mill, Limestone		B 8	44*a*	Sou	12
Haywood, ● Randolph		H 13	Roanoke, 10	Sou	25
Hazelgreen, Madison		A 9	Newmarket, 56	Sou	55
Hazen, ● Dallas		M 7			68
Headland, ● Henry		Q 14	65	Sou	600
Healing Springs, ● Washington		P 1	55		42
Heard, Russell		M 14	Hatchechubbee, 10	Sou	18
Heath, (4 miles s. of Gantt, Q 9) Covington			Gantt, 10.	Sou	7
Hebron, Calhoun		F 1	207	Sou	X
Hobsons, (mail to Sylavanga) Talladega		N 11	44*a*	Sou	X
Hector, Bullock			Thompson 10	Sou	11
Hedonu, (mail to Ishkooda) Jefferson		H 8	44*b*	Sou	X
Heflin, ● Cleburne		G 11	115	Sou	460
Helena, ● Shelby		H 8	44*d*	Sou	289
Helen Bess, (mail to Ishkooda) Jefferson			44*b*	Sou	X
Hellcon, (5 miles s. w. of Nesmith, E 7) Winston			Cullman, 44	Sou	X
Helms, (4 miles s. e. of Springville, F 9) St. Clair			Springville, 115	Sou	X
Hemagar, ● Dekalb		C 2	Mentone, 115.	Sou	21
Henderson, Pike		P 11	Goshen, 10	Sou	30
Hendrick, Blount		E 9	*Duncan*, 44	Sou	
Henry, Pickens		H 3	Ethelsville, 55	Sou	
Henryellen, Jefferson		G 9	*109*, 115*l*	Sou	159
Herbert, Conecuh		Q 8	Evergreen, 44	Sou	41
Herring, (4 miles s. w. of Linwood, O 12) Pike			Linwood, 10	Sou	X
Herrington, Tuscaloosa		H 7	*44a*	Sou	X
Hester, Fayette		G 4	Fayette, 44	Sou	X
Hestle, (5 miles s. e. of Sunny South, N 5) Wilcox			Sunny South 115	Sou	X
Hiawatha, (mail to Gate City) Jefferson		H 7		Sou	X
Hickman, (P. O. name Oakfield) Talladega		I 7	44*a*	Sou	X
Hickmans, Tuscaloosa		J 6	Moundville, 115	Sou	X
Hickory Hill, Chambers		I 14	Welsh, 10	Sou	147
Hico, Fayette		G 4	Fayette, 115	Sou	X
Higdon, (10 miles n. e. of Tibbas, B 12) Dekalb			Stevenson, 56, 115	Sou	13
Highbaum, (mail to Healing Springs) Washington		P 1	18		
Higobluff, Geneva		R 12	Hesser, 29	Sou	
Highland Home, ● Crenshaw		N 10	Lapine, 65,	Sou	11
Highland Park, (mail to Montgomery) Montgomery			40	Sou	165
Highmound, (7 miles n. of Wylam, E 9) Blount			Lane Station	Sou	X
Highmote, Geneva		R	Hesser, 206.	Sou	28
Highpoint, (4½ miles w. of Albertville, D 10) Marshall			Albertville, 56.	Sou	
Highridge, ● Bullock		N 11	Union	Sou	25
Highsouth, Randolph			Roanoke	Sou	
Hightogy, Lamar		G 4	Vernbank, 11	Sou	
Hightower, Cleburne		G 13	Heflin, 115.	Sou	
Hightowers, (mail to Ragans) Talladega		G 10	43*c*	Sou	
Hilaryton, Conecuh		Q 7	Castleberry 11	Sou	
Hill, (R. R. name *Reesville*) Etowah		I 1	59	Sou	20
Hillabee, (mail to Stroudsburg) Tallapoosa				Sou	
Hillians Store, Marshall			Guntersville	Sou	
Hillardsville, Henry		P	Abbeville	Sou	
Hillman, Jefferson		H 8	44*b*	Sou	
Hillsboro, ● Lawrence			43		30
Hillside, Autauga		I 9	31	Sou	
Hi [illegible] to [illegible]			10*e*, 37*a*	Sou	
Hilton, Covington		Q 10	Andalusia, 10	Sou	
Hines, (R. R. name *Hinesville*) Lauderdale			47	Sou	
Hinton, (9 miles n. w. of Hartselle, N 2) Choctaw			Tuba, 115	Sou	32
Hissop, ● Conecuh		J 1	Kellyton, 10	Sou	12
Hitch, (6 miles [illegible] of Scottsboro, C 4) Jackson			28		
Hix, (3½ miles [illegible] of Santa Maria, C 11) Dekalb			Fort Payne 115	Sou	
Hixon, Monroe		P	59	Sou	15
Hobart, (12 miles n. w. of Brantleyville, E 9) Cullman			Hurricane	Sou	
Hobbs Island, (P. O. name Lawrenceville) Madison			28		
Hobdy, (mail to Louisville) Barbour			Clio		
Hobson City, (2 miles w. of Oxford, G 12) Calhoun			Oxford, 115.	Sou	297
Hodges, Franklin		D 4	Bear creek, 11	Sou	
Hogan, (4½ miles s. w. of Billingsley, K 9) Autauga			Rollins, 44.	Sou	
Hokeshluff, ● Etowah		I 12	207, 209, 210		12
Holcombe, (mail to Normandy) Lamar			43*a*	Sou	
Hollinger, Monroe		Q 6	Snowdoun, 115	Sou	12
Hollingsworth, (mail to Gadsden) Etowah			10*e*	Sou	
Hollins, ● Clay		I 11	10*e*, 37*a*.	Sou	
Hollypond, (6 miles n. w. of Blountsville, E 9) Cullman			Cullman, 44	Sou	41
Hollytree, Jackson		B 10	Paintrock 115	Sou	18
Hollywood, ● Jackson		B 11	115*g*.	Sou	105
Holman, Tuscaloosa		H 4	46	Sou	
Holmes Gap, (P. O. name Vinemont) Cullman		D 8	44*b*	Sou	
Holtville, Elmore		K 9	Deatsville, 44.	Sou	25
Homewood, Monroe		Q 5	Walker Springs, 115	Sou	12
Honey Cutt, (mail to Heflin) Cleburne			115*l*	Sou	
Honoraville, ● Crenshaw			Bradleyton 65	Sou	23
Hood, St Clair		I 1	Steele Depot, 115	Sou	
Hooks, Russell		M 13	11	Sou	20
Hooper Mines, (mail to Bryan Station) Jefferson			15*l*	Sou	
Hope, (6 miles n. w. of Hines, B 5) Lauderdale			Hines, 44	Sou	10
Hopeful, Talladega		G 12	McElderry, 44.	Sou	
Hope Hull, (R. R. name *McGehees*) Montgomery		M 10	44*aa*	Sou	74
Hopewell, Cleburne		G 11	Edwardsville, 115	Sou	
Hornet, (8 miles s. e. of Linrock, B 11) Jackson			Linrock, 115.	Sou	
Horsecreek, ● Walker		G 7	43*a*.	Sou	85
Horton, (2½ miles s. e. of Hyatt, D 10) Marshall			Albertville, 56	Sou	7
Houses, (mail to Oxford) Calhoun			15*a*	Sou	X
Houston, Winston		E 7	Lynn, 115	Sou	X
Howard, Henry		R 1	Ransey, 65	Sou	37
Howards Spur, (mail to Brantley) Crenshaw			40	Sou	
Howe, Barbour		N 11	Cochran, 10	Sou	20
Howells Crossroads, Cherokee		E 1	40		19
Howelton, (3½ miles n. w. of Attalla, F 11) Etowah			See Attalla		X
Hoy, ● Madison		B 9	Huntsville, 56, 115	Sou	X
Hub, Colbert		C 4	Cherokee, 115	Sou	X
Hubbard, (mail to Henryellen) Jefferson		G 8	15*l*	Sou	X
Huckabee, (3½ miles w. of Independence, L 9) Autauga			Kingston, 5	Sou	17
Hudson, (R. R. name *Thebes*) Crenshaw		I 10	40	Sou	12
Hudson, (mail to Norman) Lamar		G 7	43*a*	Sou	X
Huffman, Jefferson		G 8	Trussville, 44, 115	Sou	X
Huffs Gap Siding, (mail to Bristow) Cherokee			59	Sou	X
Hugent, Fayette		G 4	Fayette, 45	Sou	X
Huggins, Coffee		Q 11	Enterprise, 65	Sou	12
Hughes, (mail to Newcastle) Blount			44*b*	Sou	X
Hughes, (4½ miles s. w. of Ft. Payne, D 12) Dekalb			Fort Payne, 11	Sou	27
Hulaco, (4 miles n. e. of Etna, D 9) Morgan			Vinemont, 44	Sou	X
Hulgan, Cherokee			Portersville, 115.	Sou	X
Hull, Tuscaloosa		I 7	55, 58	Sou	307
Humphrey, Tuscaloosa		H 7	Northport, 55	Sou	X
Hunt, (6 miles n. of Blountsville) Blount			Garden City, 44	Sou	X
Hunter, Colbert		C 1	Littleville, 115	Sou	X
Hunter, (mail to Selma) Dallas		L 7			X
Hunter, (mail to York Station) Sumter			115*l*	Sou	X
Huntsville, 3 banks, ● Madison		B 9	56, 115*a*	Sou	8,068
Huntsville Branch Siding, (mail to Platt) Jefferson			44*a*	Sou	
Hurley, Cherokee		D 12	Firestone, 15.	Sou	19
Huron, (mail to Gate City) Jefferson			44*a*.	Sou	
Hurricane, (R. R. name *Grendale*) Baldwin		N 1	44*aa*, 200, 216, 220	Sou	27
Hurst, (3½ miles s. w. of Delta, H 11) Colbert			Dickson, 115	Sou	17
Hurtsboro, ● Russell		M 13	10*h*, 26, 112	Sou	407
Hutson Mine, (mail to Ragans) Talladega			8*c*	Sou	

TOWN.	COUNTY.	INDEX.	RAILWAY, or, if not on a Railroad, nearest station.	EX.	POP.
Hutchison, (3 miles e. of Battleground, D 7) Cullman			Bacon, 44	Sou	
Hyatt, Marshall		D 10	Albertville, 56	Sou	32
Hygeia Hotel, (mail to Cottrell) Mobile				Sou	
Hymer, (3½ miles s. of Stevenson, B 12) Jackson			Stevenson, 56, 11	Sou	
Hyman, Russell		M 14	Seale, 10	Sou	17
Hytop, (10 miles n. of Maynards Cove, B 11) Jackson			Stevenson, 56, 115	Sou	

I

TOWN.	COUNTY.	INDEX.	RAILWAY, or, if not on a Railroad, nearest station.	EX.	POP.
Ida, (mail to Farmer) Talladega			44*a*	Sou	X
Idaho, Clay		H 12	Ironaton, 44.	Sou	X
Ider, Dekalb		B 12	Kaolin, 115	Sou	19
Ikeburg, Franklin		D 5	Phil Campbell, 11	Sou	X
Incline, (mail to Taylorsville) Madison			58*c*	Sou	X
Independence, Autauga		L 9	Kingston, 55	Sou	27
Index, (5½ miles e. of Dutton, C 11) Jackson			Scottsboro, 115	Sou	21
Indian, Bullock		N 12	Inverness, 10	Sou	18
Industry, Butler		I 6	Georgiana, 2, 44	Sou	9
Inez, (3½ miles n. of Pearce Mills, E 3) Marion			Guin, 43		X
Ingalls, (mail to Brent) Bibb		J 6	55*b*	Sou	X
Ingleside, (2 miles n. of Dickson, B 4) Colbert			Dickson, 115	Sou	30
Ingram, (6 miles e. of Havana, J 5) Hale			Stewarts Sta., 115	Sou	X
Ink, (3½ miles s. w. of Delta, H 12) Clay			Oxford, 115	Sou	X
Inman Junction, (P. O. name Fairview) St. Clair		F 11	26*a*	Sou	X
Ino, Coffee		Q 11	Elba, 24, 65	Sou	10
Intercourse, (6½ miles s. e. of York Station, L 3) Sumter			York Station, 115.	Sou	
Inverness, Bullock		N 1	10*h*	Sou	97
Ireland Hill, Marion		F 5	Delmar, 115	Sou	
Irma, Elmore		K 11	Dadeville, 10.	Sou	
Ironaton, ● Talladega		H 12	44*a*	Sou	735
Ironcity, Calhoun		G 1	15	Sou	1,[illegible]
Irondale, ● Jefferson		G 9	109, 115	Sou	25
Irondale Station, (mail to Irondale) Jeffers n.		G 9	109	Sou	
Ironville, Perry		K 8	Marion, 115	Sou	
Isbell, (R. R. name *Darlington*) Franklin		D 5	115*dd*	Sou	
Isbella, (mail to Talladega) Talladega			8*a*	Sou	
Ishkooda, ● Jefferson		H 8	44*g*	Sou	267
Island Home, Tallapoosa		J 11	Sturdevant, 10	Sou	
Isney, Choctaw		O 2	Yellowpine, 55	Sou	111
Isom, (2 miles w. of Redbud, D 10) Blount			Guntersville, 56, 228	Sou	
Ivy, Sumter		J 1	Epes	Sou	12
Iwana, Coosa		I 10	Waterbsprings	Sou	

J

TOWN.	COUNTY.	INDEX.	RAILWAY, or, if not on a Railroad, nearest station.	EX.	POP.
Jachin, (4 miles s. of Gaston, M 3) Choctaw			Carlis Station., 115	Sou	
Jack, Coffee		P 11	Elba, 65	Sou	
Jackson, ● Clarke		P 1	Jackson, 2, 55	Sou	1,029
Jacksonburg, Lauderdale			Goff	Sou	
Jacksons Gap, ● Tallapoosa		J 9	49	Sou	62
Jacksons Lake, (mail to Montgomery) Elmore		L 10	167	Sou	
Jackson Sulphur Springs, (mail to Jackson) Clarke				Sou	
Jacksonville, 1 bank, ● Calhoun		F 1	28*c*, 115*d*	Sou	1,146
Jacobs, Lawrence		D 7	Hillsboro, 115	Sou	
James, ● Bullock		N	Midway	Sou	105
James, (P. O. name Kaolin) Dekalb		C 1	157	Sou	
Jamestown, (3 miles w. of New market, D 13) Cherokee			159	Sou	6
Jamesville, Bibb		I 6	Centerville	Sou	
Jarvis, (3½ miles s. of Sandy ridge, N 9) Lowndes			Letohatchee	Sou	
Jasmine, (3 miles [illegible] of Billingsley, K 9) Autauga				Sou	
Jasper, 2 banks, ● Walker		F		Sou	1[illegible]
Java, Coffee		Q 2	Pennville, 65	Sou	
Jeddo, Monroe		P	Subovian, 44	Sou	
Jeebi, (mail to Mildale) Tuscaloosa			44	Sou	
Jefferson, (P. O. name Belle Mina) Madison		G 1	15	Sou	
Jefferson, Marengo		M 4	Demopolis	Sou	
Jemison, ● Chilton		I 9	44*d*	Sou	
Jena, Tuscaloosa				Sou	
Jenifer, ● Talladega		G 1	44*z*, 115*a*	Sou	
Jenkins, Calhoun		I 1	Jacksonville	Sou	
Jennings, (4 miles e. of Marion, D 6) Lawrence			Hillsboro, 115	Sou	
Jepiha, (1½ miles [illegible] of Roanoke, H 13) Randolph			Roanoke, 10	Sou	
Jericho, ● Perry		K	Centerville	Sou	
Jerniga, (mail to Brewton) Escambia		K 7	Brewton, 44	Sou	
Jernigan, ● Russell		M 14	200, 208	Sou	10
Jesseton, Lawrence		D 7	Hillsboro, 44	Sou	25
Jeter, (mail to Bartlett) Clay			Sligo	Sou	
Jewett, Lamar		G 4	Covin, 115.	Sou	
Jink, (1½ miles n. of Pecan Dip, Marshall			Wyeville	Sou	6
Johns, ● Jefferson		H	44	Sou	
Johnson, Crenshaw		P 1	Glenwood	Sou	
Johnson Crossing, Calhoun		I 1	Jacksonville	Sou	
Jones, (P. O. name Sardis) Dallas		M	4		
Jonesboro, Jefferson		H 8	127	Sou	9
Jones Chapel, Cullman		E	Cullman	Sou	
Jones Mills, ● Monroe		P 6	242	Sou	68
Jones Switch, ● Autauga		I 9	14	Sou	
Jonesville, (mail to Linwood) Pike				Sou	
Joppa, (1 mile n. w. of Mayapple, E 9) Cullman			Guntersville, 56, 228	Sou	1[illegible]
Joquin, (3 miles e. of Patsburg, P 10) Crenshaw			Patsburg	Sou	
Jordan, (2 miles [illegible] of Cottons Store, K 11) Elmore			Dadeville, 10	Sou	
Josephine, Baldwin		U 5	Stockton		
Josie, Pike		O 12	Banks, 65.	Sou	
Joy, (2½ miles [illegible] of Gumsprings, E 9) Blount			Garden City, 44	Sou	
Jude, (4 miles s. of Snakecreek, C 12) Dekalb			Cordell, 115	Sou	
Judges Siding, (1 mile [illegible] of Morganville, M 9) Lowndes			44*aa*	Sou	9
Judson, (2½ miles n. w. of Sandycreek, K 13) Chambers			Oakbowery		1
Jug, Walker			Parrish, 115	Sou	
Jumper, (mail to Fairview) Clay			59*e*	Sou	
Jumbo, Chilton		I 8	Thorsby, 44.	Sou	
Junction, (mail to Shelby) Colbert			15	Sou	
Junction, (mail to Gadsden) Etowah			15*d*, *e*		
Junction, (mail to Opelika) Lee			109, 159*a*	Sou	
Junction, (mail to Decatur) Limestone		E 8	44*a*, 115*g*	Sou	
Junction, (mail to Mobile) Mobile				Sou	
Junction Shaft No. 2, (P. O. name Kansas) Walker		F 5	15	Sou	
Junlata, (R. R. name *Lumberton*) Talladega		I 10	49	Sou	
Jupiter, Russell		M 14	10*h*	Sou	

K

TOWN.	COUNTY.	INDEX.	RAILWAY, or, if not on a Railroad, nearest station.	EX.	POP.
Kamp, Marengo		M 5	Lamison, 115	Sou	
Kansas, (R. R. name *Junction Shaft No. 2*) Walker		F 5	43*a*, *b*	Sou	
Kaolin, (R. R. name *James*) Dekalb		C 1	157	Sou	
Katie, (8½ miles e. n. e. of Vinemont, D 8) Cullman			Vinemont, 44	Sou	
Kaufman, (mail to [illegible]) Molina			7*a*	Sou	
Kauls, (mail to Bledsoe) Talladega		I 10	43*a*		
Kawanee, (mail to Woodlawn) Jefferson			44	Sou	
Kaylor, (2½ miles n. w. of Graham, H 13) Randolph			Edwardsville, 115	Sou	16
Keego, (mail to Brewton) Escambia			44*a*	Sou	
Keel, (3½ miles n. of Cottonville, D 10) Marshall			Woodville, 115	Sou	
Keener, ● Etowah		E 11	115*a*	Sou	
Kellegs, (mail to Daleville) Dale			65*d*	Sou	
Kelly, (P. O. name Douglas) Dale		Q 12	65*d*	Sou	98
Kelly, (4½ miles n. w. of Jeff, B 9) Madison			Jeff, 56	Sou	8
Kellys Creek, St. Clair		H 10	Pell City	Sou	X
Kellyton, ● Coosa		J 11	10*e*	Sou	37
Kemps Creek, Cleburne		G 13	Muscadine	Sou	X
Kempsville, ● Monroe		P 6	*Vidal*	Sou	34
Kendell, (8 miles n. e. of Gravelly Springs, B 4) Lauderdale			Hines, 44	Sou	
Kennamer Cove, Marshall		C 10	Woodville, 115	Sou	
Kennedy, ● Lamar		G 4	115*m*	Sou	166
Kennington, (mail to Hoffman) Clay			37*a*		
Kent, Elmore		K 11	Tallassee, 120	Sou	1
Kentuck, Talladega		G 12	McElderry, 44	Sou	
Kewahatchie, (mail to Shelby) Shelby			44*c*	Sou	
Key, Cherokee		E 13	Cedarbluff, 115, 240	Sou	9
Keysmill, Madison		A 9	Newmarket, 56	Sou	7
Keyton, Coffee		Q 12	Enterprise, 65	Sou	12

TOWN.	COUNTY.	INDEX.	RAILWAY, or, if not on a Railroad, nearest station.	EX.	POP.
Keytons, (mail to Barachias) Montgomery		M	40	Sou	X
Kid, (4 miles n. e. of Central, K 11) Dallas			Dadeville	Sou	19
Kierceton, (6 miles e. of Greenville, [illegible])			Greenville, 36, 44.		16
Killarney, (mail to Bledsoe) Clay		I 11	[illegible]		X
Kilpatrick, (mail to Perdido) Escambia				Sou	X
Kin[illegible]			[illegible]		
B[illegible] Lauderdale			See Florence		19
Kimbrel, Jefferson		H	56	Sou	X
Kimbroughs, ● Wilcox		M	115*ee*	Sou	54
Kimo, (3 miles n. e. of Moulton, C 7) Lawrence			Hillsboro, 115	Sou	X
Kincheon, Chilton		K 8	Clanton, 44.	Sou	12
King, Monroe			200, 216, 220		15
Kingman, Lauerdale			See Florence		X
Kings, (P. O. name Losscreek) Walker		F 6	[illegible]	Sou	X
Kings (mail to Berlin) Dallas				Sou	48
Kings Crossing, (mail to Goshen) Crenshaw			40	Sou	
Kings Landing, Dallas		M 7	9, 220		24
Kingston, Autauga		L 9	55*b*	Sou	4
Kingsville, Lamar		G 4	Kenney, 115	Sou	
Kinlaw, (R. R. name *Edwards*) Macon		M 11	112	Sou	6
Kinlock, Lawrence		D 6	Lacyville, 115	Sou	
Kinsey, ● Henry		Q 13	Headland, 65	Sou	42
Kinterbish, Sumter		M 3	Tuba, 115	Sou	1
Kirkland, near Talladega, Talladega		I 9	59	Sou	X
Kirby, (7 miles s. w. of Moulthope, D 6) Franklin			Newburg		X
Kirkland, Escambia		R	[illegible]		67
Kirkpatricks Mill, (mail to Reform) Pickens		H			X
Kirks Grove, Cherokee			59, 208, 220		23
Kiowhee, (mail to Woodstock) Bibb		I 7	44		X
Kitson, (mail to Nesting) Talladega		H	40		X
Klez, Date		Q	Ozark, 10, 65	Sou	11
Klein, (4 miles s. of Harpersville, H 9) Shelby			Harpersville		X
Klondike, (7 miles w. of Montgomery, L 10) Montgomery			See Montgomery		X
Knights, Coosa		I 8	Verbena, 44		X
Knowle, Marion		F 5	Goddard, 115		X
Knoxville, ● Greene		J 5	Powers, 115.		77
Knoxwood, (1 mile [illegible] of Demopolis, L 4) Marengo			115*f*		X
Kornton, (3½ miles [illegible] of Marion, F 3) Washington			Carson, 115.		74
Koon, Pickens		H 4	Gordo, 55		X
Kosh, Jackson		B 12	Stevenson, 56, 115.		19
Kowaliga, ● Elmore		K	Sturdevant, 10.		94
Kushla, Mobile					X
Kyles, [illegible]					
[illegible]					7
Kyleton, (3½ miles s. w. of Warren land Mills, C 9) Morgan			Hartsells, 44		
Kymulga, ● Talladega		H 10	40, 115*e*		24

L

TOWN.	COUNTY.	INDEX.	RAILWAY, or, if not on a Railroad, nearest station.	EX.	POP.
Laban, Jefferson		F 8	Warrior, 44		
Lacey, (mail to Maylene) Shelby		I 9	59		
Lacey's Spring, Morgan					77
Lacon, (1 mile s. w. of Falkland, D 8) Morgan			115		72
Ladie, Coffee		Q 11	Enterprise, 65		
Ladiga, Calhoun		F 13	*56*		
Lafayette, 1 bank, ● Chambers		I 13	109, 42.		
Lagardie, (1½ miles s. e. of Glencoe, F 11) Etowah			Glencoe, 44		
Lake Lanier, (mail to Harrell) Dallas					
Lakeview, (mail to Birmingham) Jefferson			47		
Lamar, ● Randolph		H 13	Roanoke,		
Lambert, (mail to Miles) Talladega					
[illegible] to Beaver Meadow) Mobile					
Lamison, ● Wilcox					
Lamont, (7 miles [illegible] of Gadsden, D 10) Marshall					
Lane, (mail to Fosterville) Talladega		H			
Landersvill, Lawrence					
Lanes, (5 miles w. of Flint, C 8) Madison					
Lane Switch, (mail to Albertville) Marshall					
Lanett, Chambers					
Laneville, Hale					
Lanier, (mail to Reads) Calhoun					
Langdale, ● Chambers					
Langdon, (mail to Beaver Meadow) Mobile					
Langston, (mail to Bluffton)					
Langills, (mail to Hatchett)					
Langston, Jackson					2
Lanier, (mail to Kaulinga) Talladega		H 10	10		
Lapine, ● [illegible]		O 11	65		14
Laplace, Macon		M 12	Shorter, 150		12
Larkona, (mail to Platt) Jefferson			40		
Larkmore, (5 miles n. of Collinsville D 12) Dekalb			See Collinsville		
Larkin, Jackson		B	Newmarket, 56.		19
Larkins Landing, (2 miles [illegible] of Parks Store, [illegible])			Parks Store		
Larkinsville, ● Jackson		C 11	115*g*		17
Lasca, (3 miles n. e. of Morvin, N 4) Marengo			Thomasville, 11		
Latham, Baldwin		R 4	Barney, 44.		X
Latonia, Mobile					
Latona, (mail to Dale) Elmore			44*g*	Sou	X
Laurel, (3 miles s. w. of Valleyhead, C 13) Dekalb			Valleyhead, 115		X
Lavaca, Choctaw			Jurisdiction, 11		X
Lawhon, Madison		B 9	Normal, 56.		X
Lawley, Bibb					X
Lawrence, ● Cherokee					X
Lawrence Cove, Morgan					100
Lawrenceville, Henry					
Lax, Lime-tone					
Lay, Cherokee					
Leander, (5 miles s. w. of Cullman, E 8) Cullman			Cullman, 44		Sou
Leatherwood, (mail to Anniston) Calhoun		G 12	43*z*		
Lebanon, Dekalb		D 13	Brandon, 115		
Lecia, (3 miles s. w. of Hopewell, G 13) Cleburne			Edwardsville, 115		Sou
Ledbetter, (3 miles [illegible] of Talladega, H 11) Talladega					
Lee, Conecuh		Q			
Lee, (mail to [illegible])			115*f*		
Leeds, ● Jefferson			10*f*, 115*l*		
Leesburg, ● Cherokee		I			
Leesdale, Morgan		D			
Legg, Limestone					
Legland, Montgomery					
Leighton, ● Colbert		B 7			
Leith Walker,					
Lenora, Montgomery		N 1			
Lentzville, Limestone		B 7	Athens, 44		
Leugasta, (mail to Sloss) Jefferson		H 8	44*b*		
Leola, (1 miles n. of Gumpond, D 6) Lawrence			Hazeyville, 1		
Leon, Crenshaw		P 9	Dozier, 10.		
Leonard, Cherokee		E 13	Mackey, 15,		
Leroy, (4 miles w. of [illegible] Washington			Carson, 115		
Leslie, Clay		I 12	Ironaton, 44		
Letches, (mail to Jenifer) Talladega			147		
Letohatchee, ● Lowndes		N 9			
Leveiplain, Dale		Q 1			
Leveiroad, Randolph		I 13	Roanoke, 10		
Leverett, Coffee		Q 12	Elba, 24, 65		
Levert, Perry		K 7	Marion, 115		6
Levin, Henry		P 12	Abbeville, 65.		
Levonia, Randolph			Roanoke, 10		12
Lewis, Shelby		H 9	Alisonville, 1		
Lewisburg, Jefferson		G 8	29		
Lewis Hill, (5 miles s. of Bearcreek, D 6) Marion					
Lewiston, Greene					
Lexington, Lauderdale					
Liberty, (5 miles n. e. of Blountsville, E 9) Blount			Champion, 44		
Liberty Park, (mail to Thomas) Jefferson			Florala, 160		
Light, (3 miles [illegible] of Geneva			Dothan, 65		
Lightwood, Elmore		K 10	Rollins, 44.		
Lillian, Baldwin		U 6	Seminole, 5		
Lily, Chilton		J 8	Maplesville, 55, 115		
Lily Flagg, (mail to Hobson City) Madison			36*c*		Sou
Lime, (3½ miles s. e. of Rockmills, [illegible])			Scottsboro, 1		
Lime Siding, (mail to Bangor) Blount			44*b*		
Limestone, Madison		B 9	Huntsville, 56		
Linrock, ● Jackson		B 11	115*g*		
Lincoln, ● Talladega		G 11	115*l*		92
Linden, ● Marengo		M 5	Vandorn, 155		
Lindsey, Barbour		O 13	Clayton, 10.		
Lineville, ● Clay		H 12	Ironaton, 44.		

Am., American Ex. Sou., Southern Ex.

TOWN.	COUNTY.	INDEX.	RAILWAY, or, if not on a Railroad, nearest station.	EX.	POP.
Lingo, Harbour,	[illegible]	[illegible]		Sou	[illegible]
Linns Crossing, (P. O. name Ono) Jefferson,	[illegible]	[illegible]		Sou	
Linton, (mail to Wa[illegible] Jefferson)	[illegible]	[illegible]		[illegible]	
Linwood, Pike	[illegible]	[illegible]		[illegible]	[illegible]
Lipham, Cleburne	[illegible]	B 12	Fruithurst, 115..	Sou	
Lipscomb, (mail to Hillman) Jefferson	[illegible]	[illegible]			
Little Belle Paynner, (mail to Bessemer) Jefferson	[illegible]	[illegible]		Sou	
Little Mulberry, (mail to Hasuline) Chilton	[illegible]	[illegible]		Sou	
Littlecoak, Pike	[illegible]	[illegible]		Sou	
Little River, (5 miles s. w. of Mt Pleasant, Q 5) ● Baldwin	[illegible]	[illegible]		Sou	
Little River, (P. O. name [illegible]stone) Cherokee	[illegible]	[illegible]		[illegible]	
Little River, (mail to Steam[illegible] Escambia	[illegible]	[illegible]		[illegible]	
Little Rock, Bibb	[illegible]	[illegible]		[illegible]	
Littleton, ● Jeff[illegible]	[illegible]	[illegible]		[illegible]	
Littleton, (mail to Vidalia) Tensas	[illegible]	[illegible]		[illegible]	
Littleville, Colbert	[illegible]	[illegible]		Sou	[illegible]
Little Warrior, Blount	[illegible]	Chepultepec, 44.		Sou	
Livcoak, Crenshaw	[illegible]	[illegible]		Sou	[illegible]
Livingston, 1 bank, ● Sumter	[illegible]	[illegible]		Sou	[illegible]
Lizleville, Greene	[illegible]	[illegible]		[illegible]	[illegible]
Lizachapoka, ● Lee	[illegible]	[illegible]		Sou	2
Loango, Covington	[illegible]	[illegible]		Sou	[illegible]
Lockhaven, (mail to [illegible] Walker	[illegible]	[illegible]		Sou	
Lock Three, St Clair	[illegible]	206, 209, 240.		Sou	
Lockville, Monroe	[illegible]	Bells Landing, 206, 216, 220		Sou	
Loco, Fayette	[illegible]	Kennedy, 115...		Sou	
Lodi, Harbour	[illegible]	Clayton, 10		Sou	
Lodin, Russell	M 21	McLendon, 112..		Sou	
Lofty, (6 miles n. of Lamar, H 13) Randolph	[illegible]	Heflin, 115		Sou	16
Logan, (4½ miles n. e. of Cranehill, E 7) Cullman	[illegible]	Cullman, 44		Sou	[illegible]
Logpit, (5¼ miles n. of Cowpens, J 12) Clay	[illegible]	Goodwater, 9		Sou	
Logton, (3¼ miles n. w. of Linwood, O 12) Pike	[illegible]	Linwood, 10		Sou	16
Lola, (mail to Pitcher) Clarke	[illegible]	[illegible]		Sou	[illegible]
Lola, Limestone	H 5	Athens, 44		Sou	
Lomax, Chilton	J 5	[illegible]		Sou	14
London, Montgomery	M 11	[illegible]		Sou	2
Lone Pine, (P. O. name *Rosedale*) Jefferson	H 8	[illegible]		Sou	
Long, (4 miles n. of Eufaula, M 4) Dallas	[illegible]	[illegible]		Sou	2
Long Island, (R. R. name *Carpenter*) Jackson	[illegible]	[illegible]		Sou	2.
Longa, (mail to Bledsoe) Clay	[illegible]	[illegible]		[illegible]	
Longview, ● Shelby	[illegible]	[illegible]		Sou	26.
Looling, Franklin	[illegible]	Russellville, 70, 115		Sou	11
Loop, (2 miles s. of Taff, D 12, R. R. name *Pleasanton*) Cherokee	[illegible]	[illegible]		Sou	12
Lopez, Bibb	[illegible]	Hargrove, 44, 1[illegible]		Sou	27
Loretto, Cullman	[illegible]	Johnson Crossing, 44		Sou	
Loring, (6 miles s. of L. Theodore, T 3) Mobile		Theodore, 44, [illegible]		[illegible]	
Losscreek, (R. R. name *Kings Walker*)	[illegible]	[illegible]		Sou	
Lot, Marshall	D 11	Albertville, 56		Sou	[illegible]
Lotus, Butler	[illegible]	[illegible]		[illegible]	
Loulna, Randolph	[illegible]	Roanoke, 10		Sou	
Louisville, ● Barbour	[illegible]	167		Sou	416
Loveless (4 miles s. e. of Portersville, D 12) ● Dekalb		Portersville, 115..		Sou	12
Lowe, Madison	[illegible]	Palmrock, 115		Sou	[illegible]
Lower Peachtree, ● Wilcox	[illegible]	[illegible]		[illegible]	69
Lowndesboro, ● Lowndes	M 9	*Lowndesboro Sta.*, 150		Sou	100
Lowndesboro Station, (mail to Lowndesboro) Lowndes	M 9	150		Sou	
Loxley, Baldwin	[illegible]	[illegible]		[illegible]	
Loyd, (2 miles s. of Etna, D 9 Cullman	[illegible]	Hanson, 44		Sou	
Loyds, (mail to Three [illegible] Mobile	[illegible]	[illegible]		Sou	
Lubbub, Pickens	H 1	Kennedy, 115.		Sou	
Lucas, (7½ miles s. e. of Evergreen, Q 8) Conecuh		Evergreen, 44...		Sou	
Luckey, Walker	[illegible]	Prospect, 115		Sou	
Luke, Etowah	[illegible]	[illegible]		[illegible]	
Lum, (4 miles s. e. of Mt W[illegible] N 9) Lowndes	[illegible]	[illegible]		Sou	25
Lumberton, (P. O. name Juniata) Dekalb	[illegible]	[illegible]		Sou	
Luna, (6 miles w. of Ft Payne, D 12) Dekalb		Ft. Payne, 115..		Sou	
Lunsford, Marion	D 5	Beatrice, 115		Sou	
Lusk, Choctaw	[illegible]	Thomasville, 115		Sou	
Luthers Store, Marengo	M 1	Demopolis, 115, 23[illegible]		Sou	
Luttrell, (4 miles e. of Lydia, D 12) Dekalb	[illegible]	[illegible]		Sou	
Luverne, 1 bank, ● Crenshaw	[illegible]	[illegible]		Sou	3
Luzelle, (3½ miles n. of Mt Megs, M 10) Montgomery		Mt. Melgs, 150...		Sou	
Lydia, Dekalb	[illegible]	Ft. Payne, 115..		Sou	19
Lyle, (7 miles w. of Rockford, J 10) Coosa		Verbena, 44		Sou	
Lynch, Shelby	I 5	Longview, 44		Sou	
Lynn, Winston	[illegible]	[illegible]		Sou	16.
Lyon, (5½ miles n. w. of McKinley, M 6) Marengo		Uniontown, 115.		Sou	16
Lytle, Geneva	R 11	Geneva, 44, 206..		Sou	

M

TOWN.	COUNTY.	INDEX.	RAILWAY, or, if not on a Railroad, nearest station.	EX.	POP.
McAdory, (mail to Adger) Jefferson	[illegible]			Sou	
McAlpine, Greene	K 1	Harrison 115		Sou	
McBee, Pickens	H 1	Pickensville, [illegible]		Sou	15
McBrides, (mail to Snowhill) Wilcox	[illegible]			Sou	
McCalla, Jefferson	H 8	115b		Sou	×
McClanahan, (4 miles s. w. of Hartsells, C 8) Morgan		Hartsells 44		Sou	×
McClung, Lawrence	D 6	[illegible] 11		Sou	×
McCombs, (mail to Henryellen) Jefferson	[illegible]			Sou	
McConnells, Tuscaloosa	E 5	Coaling, 55		Sou	28
McDonald Mine, (mail to Carbonhill) Walker	[illegible]	44a		Sou	×
McDonalds, (P. O. name Rowland) Limestone	[illegible]	[illegible]		Sou	34
McDowell, Sumter	[illegible]	[illegible]		Sou	[illegible]
McElderry, Talladega	H 11	[illegible]		Sou	
McEntyre, Clarke	[illegible]	Alamuchee, [illegible]		Sou	[illegible]
McFall, Calhoun	G 1	157		Sou	520
McGehees, (P. O. name Hopehall) Montgomery	M [illegible]	[illegible]		Sou	31
McGhee, (2½ miles s. e. of Leesburg, E 12) Cherokee		206, 209, 240			
McGuinn, (5½ miles e. of Scottsboro, C 11) Jackson		Scottsboro, 115..		Sou	
McIntosh Bluff, ● Washington	R 1	115		Sou	56
McIver, (4½ miles s. e. of Thomasville, O 5) Clarke		Thomasville, 115		Sou	
McKenzie, Butler	P 5	[illegible]		Sou	
McKibbin, (mail to S[illegible] Talladega	[illegible]			Sou	
McKinley, ● Marengo	M 6	Alberta, 115		Sou	
McLarty, (5½ miles n. of Wynnville, E 10) Blount		*Champion*, 44...		Sou	×
McLendon, Russell	M 14	112		Sou	×
McMath, (mail to Bledsoe) Bibb	[illegible]			Sou	×
McMath, (mail to Goetchius) Tuscaloosa	[illegible]			Sou	
McNair, (mail to Hollins) Clay	[illegible]			Sou	×
McQueen, (mail to Montgomery) Elmore	[illegible]			Sou	×
McShan, (R. R. name *Farrar*) Pickens	[illegible]			Sou	41
Mc Williams, Wilcox	[illegible]	[illegible]		Sou	×
McVille, (1½ miles n. of Lot, D 11) Marshall		Albertville, 56		Sou	7
Manson, (3½ miles n. of Ewells, Q 12) Dale		Ewells, 45		Sou	×
Macedonia, (3½ miles s. of Braggs, N 8) Lowndes		Snowville, 44		Sou	11
Machine, Fayette	G 1	Fayette, 115		Sou	×
Mack, Calhoun	F	Duke, 26, 44		Sou	×
Mackey, Cherokee	E 12	[illegible]		Sou	24
Macon, (4 miles s. w. of Francis, F 11) Calhoun		206, 209, 240			×
Maddox, Lamar	G 1	Conyers, 15		Sou	×
Madison Station, ● Madison	[illegible]	[illegible]		Sou	412
Magazine, (R. R. name *Magazine Point*) Mobile	[illegible]	[illegible]		Sou	78
Magella, (mail to Birmingham) Jefferson	H 8	44d		Sou	×
Magnolia, Marengo	N 5	215			42
Magnolia Springs, Baldwin	[illegible]	See Daphne			328
Mahan, Dekalb	[illegible]	Valley Head, 115		Sou	×
Mahlep, (2½ miles s. of Alexandria, F 11) Calhoun		44c		Sou	×
Maitland, (4 miles s. e. of Ashland, H 12) Clay		Ironaton, 44		Sou	×
Malcom, Washington	R 4	115[illegible]		Sou	177
Mallory, (mail to Wilsonville) Shelby	I 10	115		Sou	×
Malone, (5 miles n. e. of Almond, I 13) Randolph		Roanoke, 10		Sou	10
Malta, (3 miles s. e. of Moles, K 6) Winston		Lynn, 115		Sou	×
Maltz, (5 miles w. of Jones Switch, L 8) Dallas		Jones Switch, 115		Sou	×
Mamie, (2½ miles w. of Panther, M 11) Montgomery		Mathews, 10		Sou	7
Manack, (mail to Burkville) Lowndes	M 9	150		Sou	×
Manchester, (4 miles n. w. of Guntersville, D 10) Marshall		56c, 228		Sou	8
Manila, (3½ miles s. of Suggsville, P 5) Clarke		Suggsville, 115		Sou	
Manila, (mail to [illegible])	[illegible]	[illegible]		[illegible]	
Manistee, Monroe	[illegible]	[illegible]		[illegible]	
Manningham, Butler	[illegible]	[illegible]		[illegible]	
Mansfield, (3½ miles n. e. of Blowhorn, F 4) Lamar		Beaverton, 13		[illegible]	
Manti Conecuh	O 8	Dunham, 44		[illegible]	
Mantua, Greene	J 4	Eutaw, 115.		[illegible]	
Map, (5 miles n. w. of Jones Chapel, E 5) Winston		[illegible]man, 44		[illegible]	
Maplegrove, Cherokee	[illegible]	207, 209, 240		[illegible]	
Maples, (2½ miles n. e. of Legg, A 7) Limestone		Veto 44		[illegible]	
Maplewville, ● Hilltop	[illegible]	55b, 115		26	
Marble Valley, Coosa	[illegible]	Talladega Springs 44		[illegible]	
March, (5 miles s. w. [illegible] O 10) Crenshaw		Rutledge, 75		×	
Marel man, Dekalb		Albertville, 56		[illegible]	
Marcout, (4 miles w. of Hobson, J 13) Chambers		Buffalo, 10	Sou	24	
Marcus, (4 miles s. e. of Rodentown, E 11) Dekalb		Collinsville, 115	Sou	×	
Mardisville, (mail to Berney) Talladega	[illegible]			×	
Margerum, Colbert	[illegible]			9	
Marion a, (mail to Brantley) Crenshaw		P 10			
Marietta, Walker	[illegible]			54	
Marion, 1 bank, ● Perry	[illegible]			698	
Marion Junction, (P. O. name Brinkton) Dallas	[illegible]	115f, k, e		79	
Markton, Etowah	[illegible]	Hendon, 26		27	
Marl, Geneva	[illegible]	Geneva, 44, [illegible]		12	
Marlow, Baldwin	[illegible]	See Daphne		108	
Marshall, (5 miles n. of Joseppa, E 10) Marshall		Boaz, 56	Sou	7	
Marshalls, (mail to Browns) Dallas	[illegible]	115f	Sou	×	
Mars Hill, (mail to Jacksonburg) Lauderdale	[illegible]	44d	Sou	×	
Marston, (mail to Monroe) Monroe	P 6	44dd	Sou	×	
Marthaan, (mail to Goodhope) Tuscaloosa	I 7	44nn	Sou	×	
Martha, (5 miles s. w. of Lydia, R 11) Geneva	[illegible]	Elton, 10, 44	Sou	8	
Martin, (mail to [illegible])	[illegible]	55b		×	
Martha, (mail to [illegible]) Jefferson	[illegible]			×	
Martins Station, Dallas	M 6			[illegible]	
Matthug, (7 miles e. of Guntersville, D 10) Marshall		Guntersville, 56, 228.		53	
Maryan, Russell	L 13	Seal, 10		60	
Mary, (4 miles s. w. of Campbill, K 12) Tallapoosa		[illegible]		×	
Marylee, (8 miles n. e. of S. Lowell, I 5) Walker		Jasper, 43, 115	Sou		
Mary Lee Coal R. R. Crossing, (mail to East Birmingham) Jefferson	[illegible]				
Mascotte, Bullock	N 2	Inverness, 10		[illegible]	
Mason, Escambia	R 8	Kirkland, 44.		[illegible]	
Massey, (1½ miles s. w. of Coplains, D 7) Morgan		Lacon, 44		[illegible]	6
Massillon, Dallas	[illegible]	54		[illegible]	25
Mathews, Montgomery	M	[illegible]		[illegible]	10
Matilda, Tallapoosa	[illegible]			[illegible]	
Mattavana, (mail to Chepultepec) Blount	[illegible]			[illegible]	
Maud, Colbert	[illegible]			[illegible]	
Maude, (mail to Active) Bibb	[illegible]			[illegible]	
Mauldin, Etowah	[illegible]			[illegible]	
Maury, (mail to Bessemer) Jefferson	[illegible]			[illegible]	
Maxey, (4 miles s. w. of Kushla, S 4) Mobile	[illegible]	44		[illegible]	
Maxton, (7 miles s. w. of Gadsden, E 11) Etowah		[illegible]			
Maxwell, (7½ miles w. of Store, B 11) Jackson		Bass Station, 56..		[illegible]	
Maxwell, (mail to H[illegible] Loosa)	[illegible]			[illegible]	
Mayesville, (P. O. name [illegible])	[illegible]	55b, 130		[illegible]	
Mayes, Etowah	[illegible]	Hendon, 44		[illegible]	
Maylene, ● Shelby	[illegible]	115p		[illegible]	
Maynards Cove, Jackson	[illegible]	[illegible]		[illegible]	1
Maps, (P. O. name Greenwood) Hale	[illegible]	[illegible]	Sou	43	
Maysville, ● Madison	[illegible]	Brownsboro, 11	Sou	[illegible]	
Mead, (r. f. d. from Audston) Calhoun	[illegible]	Ohatchee, 26...		[illegible]	
Meadow, Clay	[illegible]	Goodwater, 10.		[illegible]	
Meadville, Montgomery	N 3	Ramer, 65		Sou	14
Mecca, (4 miles w. of [illegible] A 6) Lauderdale		Pruitton, 44..		[illegible]	
Mechanicsville, Lee	K	[illegible]			
Meeks, (5½ miles s. [illegible] Q 13) Henry		Newton, 65		Sou	
Mehama, (3 mi[illegible] C 6) Colbert	[illegible]	Leighton, 115		[illegible]	
Mellow Valley, Clay	I 1	Roanoke, 10.		[illegible]	
Mellville, (8½ miles [illegible] Houston, E 7) Winston		Lynn, 115....		[illegible]	
Melrose, Conecuh	Q 8	Gedlevel, 44		Sou	10
Meltons Mill, Tallapoosa	K 12	Dadeville, 10		[illegible]	
Meltonsville, ● Marshall	C 1	Guntersville, 56, 228		[illegible]	
Melvin, (7 miles s. w. of Bergamot, N 2) Choctaw		Thomasville, 56, 228..		[illegible]	
Memphis, Pickens	I 5	Eutaw, 115		[illegible]	5[illegible]
Memphis & Charleston Junction, (mail to Sheffield) Colbert	[illegible]			[illegible]	
Mentone, (3 miles e. of Valleyhead, C 12) Dekalb		Valleyhead, 11		[illegible]	1[illegible]
Mercury, Madison	[illegible]			[illegible]	
Meridianville, Madison	[illegible]	Normal, [illegible]		[illegible]	
Merigold, (4 miles s. of Peoples ridge, C 10) Madison		Paintrock, 115		Sou	
Merkel, Jefferson	H 8	See Birmingham			
Merrellton, Calhoun	F 12	115f			
Mertz, (7 miles w. of Pondville, J 6) Bibb	[illegible]	[illegible]		Sou	
Mertz, (mail to Pine Hill) Monroe	[illegible]			Sou	
Metcalf, (3 miles n. of Kaolin, C 13) Dekalb	[illegible]			[illegible]	
Methvin, (4½ miles e. of Choccoochee, G 13) Cleburne		Edwardsville, 115		Sou	
Mexia, ● Monroe	P 5	Suggsville, 115.		[illegible]	
Micaville, (4 miles w. of Stonewall, H 13) Cleburne		Heflin, 115		[illegible]	
Mid, Marshall	[illegible]	Guntersville, 56, [illegible]		Sou	4
Middleton, (2½ miles s. of Ohatchee, F 11) Calhoun	[illegible]	Ohatchee, 26.		Sou	
Midland City, ● Dale	G 6			[illegible]	
Midway, ● Bullock	N 12	10b		[illegible]	100
Milan, (1½ miles n. e. of Estillo Fork, B 11) Jackson		Newmarket, 56	Sou		
Miles, (mail to Flomaton) Escambia	[illegible]				
Miles, (R. R. name [illegible]) Talladega	[illegible]			[illegible]	
Millbrook, (R. R. name *Moffin*) Elmore	[illegible]			[illegible]	
Milldale, Tuscaloosa	[illegible]			[illegible]	
Miller, Marengo	M	[illegible]		[illegible]	
Millers, (mail to [illegible])	[illegible]			[illegible]	
Millers Ferry, Wilcox	N	[illegible]		[illegible]	
Millerville, (5 miles [illegible] Harlan, I 11) Clay	[illegible]			[illegible]	
Milligh, Autauga	[illegible]			[illegible]	
Millhous, (mail to [illegible]) Dallas	M 6	115ee		[illegible]	
Mills, Calhoun	F 12	Reads, 44		Sou	
Millport, ● Lamar	G 4	115m		[illegible]	
Milltown, Chambers	I 13	Fitzpoints, 10		[illegible]	
Milner, Randolph	H 13	Heflin, 115.		[illegible]	
Milo, Pike	F 11	Troy, 10, 65		[illegible]	
Milstead, Macon	L 11	120bf, b, 15[illegible]		[illegible]	
Milton, Autauga	L 8	Jones Switch, 115		Sou	19
Milton, (mail to Hurricane Walker)	[illegible]			[illegible]	
Mims, Monroe	O 7	Pineapple, 44...		[illegible]	
Mineola, (12 miles s. of Mt Pleasant, Q 5) Monroe		Walker Springs, 115		[illegible]	
Mines, (mail to Hanceville) Cullman	E 8	44hh	Sou		
Mines, (mail to Coalburg) Jefferson	[illegible]	115g	Sou		
Minion, (5 miles n. [illegible]) Walker	[illegible]	Garland, 44	Sou		
Minitola, (mail to [illegible])	[illegible]		Sou		
Mink, Calhoun	[illegible]	[illegible]	Sou		
Minnie, Lee	K	[illegible]		Sou	12
Minooka, (mail to Chapparrock) Chilton	[illegible]	44r		Sou	×
Minorville, (R. R. name *Rayburn*) Marshall	[illegible]	56		Sou	×
Minotola, (mail to [illegible]) Elmore	[illegible]	44		Sou	×
Minter, ● Dallas	N 4			Sou	47
Mitchell Station, Bullock	M	10		Sou	92
Mitylene, Montgomery	M	[illegible]		Sou	
Mixon, Etowah	[illegible]	Valley Head			41
Mizell, Dale	[illegible]	Newton, 10		Sou	13
Mizpah, (3 miles [illegible] G 5) Monroe	[illegible]	Cobbville, 115	Sou	×	
MOBILE, 5 banks, ● Mobile	[illegible]	44aa, bb, 50, 52a, b, 55a, e, g, 115cc, 200, 202, 210, 211, 214, 215, 216, 218, 224b, 235, 236, 238	Sou	[illegible]	
Mobile Junction, (mail to Bessemer) Jefferson	I 7	115b, g	Sou		
Mobile & Bay shore Junction, (mail to Mobile) Mobile	[illegible]		Sou		
Modena, Bibb	[illegible]	Brierfield, 115.	Sou		
Moluer, Madison	B 10	Brownsboro, 115	Sou		
Molloy, Lamar	G 1	Norman, 115	Sou		
Monday, Monroe	Q 8	Range, 44	Sou		

TOWN.	COUNTY.	INDEX.	RAILWAY, or, if not on a Railroad, nearest station.	EX.	POP.
[illegible]	[illegible]	[illegible]		[illegible]	
Mon Louis, Mobile	[illegible]	[illegible]		[illegible]	
Monroe, Monroe	[illegible]	[illegible]		[illegible]	
Monroe Park, (P. O. name [illegible]) Mobile	[illegible]	[illegible]		[illegible]	
Monroeville, ● M[illegible]	[illegible]	[illegible]		[illegible]	
Monrovia, Madison	[illegible]	[illegible]		[illegible]	
Monthbrook, (5 miles n. [illegible] mine, E 4) Marion	[illegible]	[illegible]		[illegible]	
Montcalm, Fayette	[illegible]	[illegible]		[illegible]	
Monterey, Butler	[illegible]	[illegible]		[illegible]	
Montevallo, 1 bank, ● Shelby	[illegible]	[illegible]		[illegible]	
Montevallo Mines, (mail to Dogwood) Shelby	[illegible]	[illegible]		[illegible]	×
MONTGOMERY, 5 banks, ● Montgomery	L 10	10b, 44d, aa, 55b, 65b, 112, 150m, c, 200, 216, 220	Sou		30,346
Montgomery Midland Junction, (mail to Montgomery) Montgomery	[illegible]	[illegible]		[illegible]	
Montrose, [illegible]	[illegible]	[illegible]		[illegible]	78
Moody, (10½ miles s. w. of Island, A 12) Jackson	[illegible]	[illegible]		[illegible]	×
Moorefield, Chambers	[illegible]	[illegible]		[illegible]	31
Moores Bridge, Tuscaloosa	H	[illegible]		[illegible]	×
Moores Cut, (mail to Boyds Bank) Chambers	[illegible]	10g		[illegible]	×
Moores Mills, Madison	B 9	Deposit,		[illegible]	×
Mooresville, ● Limestone	C 8	Bellemina, 115			170
Moreland, (1½ miles s. e. of Ellisville, B 6) Winston		Haleysville, 115..			×
Morey, (4 miles w. of Drycreek, F 5) Fayette		Glenallen, 115			×
Morgan, Jefferson	H	[illegible]			×
Morganspring, Perry	[illegible]	[illegible]		[illegible]	
Morganville, (R. R. name [illegible]) Lowndes	M	[illegible]		[illegible]	59
Morlah, (6½ miles n. w. of Rockford, J 10) Coosa		Clanton, 44			×
Morris, Jefferson	G 8	44b			187
Morriston, (3 miles s. w. of Perdido station, S 5) Baldwin		44aa		Sou	76
Morrisville, (4 miles n. e. of Canecreek, G 11) Calhoun		Ohatchee, 26			108
Morrowville, Dallas	K 8	Chantersville, 115, 140			48
Mortimer, (12 miles n. w. of Atmore, R 6) Escambia		55b			×
Mortimer, (mail to [illegible]) Talladega	H	[illegible]			×
Morton, Lamar	F 4	Crews Depot, 43.			×
Morvin, Clarke	N 1	Thomasville, 115.			19
Moscow, ● Lamar	F 4	Crews Depot, 43			×
Moseley, Clay	H 12	Ironaton, 44			×
Mosteen Spur, (mail to Gurley) Madison	[illegible]	[illegible]			×
Mosbat, (3½ miles s. e. of Center, E 12) Cherokee		Roundmountain, 15, 115, 240	Sou		×
Moss, Marengo	N 4	Arlington, 215	Sou		60
Mossboro, (5 miles n. of Gurner, I 8) Shelby		Gurnee, 44, 115			×
Mosteelers, (mail to Farmer) Madison	[illegible]	[illegible]			×
Motes, Winston	[illegible]	[illegible]			×
Motley, (2½ miles [illegible] faw, I 12) Tallapoosa	[illegible]	[illegible]			23
Motts Mill, ● Lee	[illegible]	[illegible]			7
Moulton, ● Lawrence	[illegible]	[illegible]			290
Moundville, ● Hale	[illegible]	[illegible]			
Mount, (6 miles n. w. of Russellville, C 5) Franklin		Russellville, 70, 115	Sou		×
Mountainboro, (2 miles n. of Avery, E 11) Etowah	[illegible]	[illegible]			23
Mountaincreek, Chilton	[illegible]	[illegible]			44
Mountainhome, Lawrence	[illegible]	[illegible]			8
Mount Andrew, Barbour	[illegible]	Midway, 10..			58
Mount Carmel, Montgomery	[illegible]	Sellers, 65.			147
Mount Hebron, Greene	I 3	Bolger, 11.			78
Mount Hilliard, Bullock	[illegible]	Inverness, 10			39
Mountholly, ● Lawrence	D 6	Newburg, 70			108
Mount Ida, Crenshaw	P 10	Brantley, 10.			
Mount Jefferson, (mail to [illegible]burg) Lee	[illegible]	[illegible]			×
Mount Meigs, ● Montgomery	M	[illegible]			96
Mount Olive, Coosa	I	[illegible]			×
Mount Pinson, (P. O. name Pinson) Jefferson	G 9	44o			×
Mount Pleasant, ● Marengo	Q 5	Walker Springs, 115			
Mount Roszell, Limestone	A 1	Elkmont, 44.			
Mount Sterling, Choctaw	N 3	Atkinson,			
Mount Union, Conecuh	Q 8	Evergreen, 44			
Mount Vernon, ● Mobile	R 4	115[illegible]			
Mount Willing, ● Lowndes	N 9	Calhoun, 44			
Moxley, (mail to Renfroe) Talladega	[illegible]				
Mudcreek, (3 miles n. of Maynards Cove, B 11) Jackson	[illegible]	[illegible]			
Mud Bull, (mail to Bridges) Dallas	[illegible]	[illegible]			
Mulberry, Autauga	L 8	Burnsville, 115			17
Mullins, Madison	B 9	Elkmont, 44.			
Munford, ● Talladega	G 11	44c, 115d.			
Murphrees Valley, Blount	E 9	*Champion*, 44.			
Murray, Jefferson	G 8	Adamsville, 48..			
Murrycross, (2 miles s. [illegible] of Stockland, E 12) Etowah		115[illegible]			
Murradine, Cleburne	[illegible]	[illegible]			
Muscoda, (mail to Sloss) Jefferson	[illegible]	[illegible]			×
Muscoda Junction, (mail to Sloss) Jefferson	[illegible]	[illegible]			×
Muscogee [illegible] Baldwin	[illegible]	[illegible]			×
Muscville, (mail to Pinetucky) Perry	K	[illegible]			×
Mynard, Dekalb	[illegible]	[illegible]			×
Mynot, (3 miles n. of Hub, C 4) Colbert		Cherokee, 115	Sou		
Myrtle, (R. R. name *Perrys Mill*) Montgomery	M 10	10b	Sou		
Myrtlewood, (5 miles w. of Rembert, M 4) Marengo	[illegible]	[illegible]			

N

TOWN.	COUNTY.	INDEX.	RAILWAY, or, if not on a Railroad, nearest station.	EX.	POP.
Nabors, (4½ miles s. e. of Alexander City, J 11) Tallapoosa		Alexander City, 10.			×
Nacawah, Monroe	O 7	44dd			×
Nanafalia, [illegible]	[illegible]	56b			16
Nanna, [illegible] Choctaw	[illegible]	[illegible]			×
Nauvoo, [illegible] (mail to Oneonto) [illegible]	[illegible]	[illegible]			×
N[illegible] ● Marengo	[illegible]	[illegible]			388
Nances Creek, Calhoun	F 12	Merrellton, 11			×
Nancy, (2½ miles e. of Sand Mills, C 11) Dekalb		Fort Payne, 115			×
Nanniahubba, (mail to Calvert) Mobile	R 4	128			×
Napoleon, (3 miles n. n. e. of Haywood, H 13) Randolph		Roanoke,			×
Narrows, (6 miles s. e. of Chapel, A 11) Jackson		Bass Station, 56....			×
Nash, Etowah	F 10	See Attalla.			×
Nat, Jackson	C 10	Woodville, 11			6
Natchez, Monroe	O 7	Pineville, 44....			×
Natis, (5 miles n. e. of Nauvoo, E 6) Winston					×
Natural Bridge, (5½ miles n. w. of Lynn, E 8) Winston					×
Nauvoo, Walker	[illegible]	[illegible]			×
Naves, (mail to Hamburg) Perry	[illegible]	[illegible]			×
Neals Mill, Pickens	H 4	Fernbank, 115			24
Nealton, Clarke	P 4	Jackson, 115, 235			×
Nebo, (mail to Cloudy) Jefferson	[illegible]	115m			×
Nebo, Madison	B 8	Madison Station			×
Needmore, (4 miles e. of Vinemont, D 8) Cullman		Vinemont, 44	Sou		×
Neel, (10 miles w. of Hartsells, C 8) M[illegible]	Hartsells, 44..				10
Nee n, (mail to Mobile) Mobile	[illegible]	[illegible]			
Nellie, Wilcox	[illegible]	[illegible]			12
Nelson, (mail to Columbiana) Shelby	[illegible]	[illegible]			×
Neman, Elmore	L 11	Tallassee, 120			×
Newemoosha, (mail to Hurricane) Baldwin	[illegible]	44ee			×
Nero, Mon[illegible]	Q 5	Repton,			33
Nesmith, Cullman	E 7	Cullman, 44.			×
Netezen, (2½ miles [illegible] of Mateon, L 8) Autauga		Jones Switch, 115..			16
Nettleboro, Clarke	O 5	*Flat Creek*, 3			×
Newala, (mail to Longview) Shelby	[illegible]	[illegible]			×
Newbern, ● Hale	[illegible]	[illegible]			564
Newbold Junction, (mail to Woodstock) Bibb	[illegible]	[illegible]			×
Newbung, Franklin	[illegible]	[illegible]			17
Newcastle, ● Jefferson	[illegible]	[illegible]			[illegible]
New Decatur, 1 bank, ● Morgan	[illegible]	[illegible]			437
Newell, (2½ miles n. w. of Lamar, H 13) Randolph	[illegible]	[illegible]			[illegible]
Newhome, Clay	[illegible]	[illegible]			[illegible]
Newhope, ● Madison	C 10	Taylorsville, 56, 228..			[illegible]
New Lexington, Tuscaloosa	G 5	Bankston, 115.....			[illegible]
Newmarket, ● Madison	B 10	56			[illegible]
New Moon, Cherokee	B 13	Jamestown, 15.			[illegible]
Newriver, Fayette	F 5	Glenallen, 43...			[illegible]
Newsite, Tallapoosa	J 12	Sturdevant,

TOWN.	COUNTY.	INDEX	RAILWAY, or, if not on a Railroad, nearest station.	EX.	POP.
Nila, (6 miles n. of Maynards Cove, B 11)	Jackson		Stevenson, 56, 115	Sou	×
Nina, (3½ miles n. w. of Hill, E 12) Etowah					×
Nip, (3⅝ miles s of Grady N 10 Pike)					12
Nix, Etowah					17
Nixburg, Coosa					×
Nixon, (mail to [illegible])					×
Noah, Cherokee					9
Nokomis, ● Escambia					55
Noland, Pickens					×
Normal, ● Madison					×
Norman, Lamar					×
Norman, (mail to Marion) Perry					×
Northi, (3 miles s. w. of Henrysville, C 10)	Marshall		Guntersville, 56, 228	Sou	20
North Birmingham, ●	Jefferson	G 8	07, 34o, 115m, o, p, 126	Sou	
North Birmingham Dummy Crossing, (mail to North Birmingham)	Jefferson			Sou	
North Carlton, (mail to Berneys) Talladega					
North Highland, (mail to Birmingham)	Jefferson				
Northington, (4 miles s. of Bexar, E 3)	Marion		Sullligent, 43	Sou	
Northport, ●	Tuscaloosa	I 5	55b, 23h	Sou	1,[illegible]
North Siluria, (mail to Siluria)			14d	Sou	
Norwood, Crenshaw				Sou	
Notasulga, ●	Macon		150o	Sou	32
Nottingham, Talladega				Sou	
Noxlin, (mail to Gardendale) Etowah				Sou	
Nuckolls, (mail to Jasper) Russell			10h	Sou	
Nourbo Three Mines, (mail to Corona) Walker			115x	Sou	
Nunez, Lamar			Sulligent, 43	Sou	

O

TOWN.	COUNTY.	INDEX	RAILWAY, or, if not on a Railroad, nearest station.	EX.	POP.
Oakbowery, Chambers		K 12			
Oakchia, (8 miles n. e. of Bevill, M 3) Choctaw					×
Oakfuskee, Cleburne				Sou	×
Oak Grove, (mail to Duke) Calhoun			44x	Sou	×
Oakgrove, (2 miles n. w. of Kushla, S 3)	Mobile			Sou	228
Oakhill, ●	Wilcox	N 7	Allenton, 41	Sou	212
Oakland, Lauderdale		B 5	See Florence		×
Oakland, (P. O. name Prospect) Walker				Sou	×
Oaklevel, Covington					111
Oakley, (5 miles s. of Pleasant A 10)	Jackson		Plevna, 56	Sou	
Oakmulgee, (mail to Vesby Bibb)		J 8	115e	Sou	
Oakville, Cleburne		H 12	De Armanville, 11	Sou	100
Oakman, ●	Walker	G 6	115m, r	Sou	783
Oakmulgee, Perry		K 7	*Lawin*, 5	Sou	
Oakville, Lawrence		C 7	Hartsells	Sou	5
Oakwood, Montgomery		N 10	Sprague, [illegible]	Sou	
Oaky Streak, (5 miles w. of Coxburg, P 7)	Butler		Searight, 10	Sou	
Oates, (R. R. name [illegible])					
Oateston, Barbour					
O'Briens, (mail to Corona) Walker			115m	Sou	
O'Connor Junction, (mail to [illegible])				Sou	
Ocre, (5 miles n. w. of [illegible] I 13)	Randolph		Roanoke, [illegible]	Sou	
Octagon, Marengo		M [illegible]			
Odelle, Clay					
Odena, Talladega				Sou	
Odenville, St. Cla.				Sou	
Ofella, (2 miles e. of [illegible])					
Offerman, (R. R. name [illegible]) Jefferson			115m, t		
Omatchee, Calhoun			26a	Sou	
Okonoko, (mail to Elmore) Elmore					
Oktumulke, (mail to Millbrook) Elmore					
O[illegible]					
[illegible] Mad[illegible]					
Oldfield, (R. R. name [illegible]) Talladega				Sou	
Old Springhill, M[illegible]		L 5	Vandorn, 1	Sou	
Oldtown, (4 miles [illegible] of Ashville, F 10) St. C[illegible]			Caldwell, 115	Sou	
O'Lea, Wilcox		O 7	*Pine Apple Station*, 41	Sou	
Oleander, Marshall					
[illegible], (2½ miles s. e. of Rogersville, B 5)	Lauderdale		Courtland, 115	Sou	
[illegible] Monroe					16
Olmsted Station, [illegible]				Sou	
Olney, Pickens				Sou	
Olustee Creek, Pike		N 11	Grady, 6	Sou	18
Omaha, ●	Randolph	H 13	Roanoke, 10	Sou	
Omega, (R. R. name *Boswell*) Bullock		M 12	10o	Sou	
Onaqua, (mail to [illegible]) Autauga				Sou	
O'Neal, (2 miles e. of [illegible] B 7)	Limestone		Athens, 4	Sou	
Oneonto, ●	Blount	F 9	44o	Sou	584
Ono, (R. R. name *Linn Crossing*) Jefferson					
Onoqua, (mail to Prattville) Autauga				Sou	
Opal, Coffee				Sou	
Opelika, 3 banks, ●	Lee	K 11	[illegible]	Sou	[illegible]
Ophir, (6 miles n. e. of Crossville D 10)	Dekalb		Collinsville, 115	Sou	
Opine, (3½ miles w. of Talladega Springs, O 4)	Clarke		Thomasville, 115	Sou	21
Opp, Covington		Q 10	Elba, 24, 65	Sou	
Ora, Lawrence		C 6	Newburg, 70		6
Orchard, Mobile		S 8	50		
Oregonia, Tuscaloosa		G 6	Toledo, 115	Sou	
Orestes, Butler		O 8	Dunham, 44	Sou	21
Orion, Pike		N 11	Linwood, 10	Sou	30
Orr, Etowah		F 11	207, 209, 230		21
Orrville, ●	Dallas	M 7			325
Osanippa, Chambers		K 14	112		
Osceola, (3 miles e. of Alexis F 13) Cherokee			Alexis, 207, 209, 240		×
Osanippa Station, (mail to Cusseta) Chambers			10g	Sou	×
Oswalt, (2 miles s. e. of Arbacoochee, G 13)	Cleburne		Edwardsville, 115	Sou	×
Oswichee, Russell		M 15	Ft. Mitchell, 10	Sou	67
Ozyka, (mail to Zuber) Talladega			10g	Sou	×
Otho, Henry		P 11	201, 208, 212, 222, 229o	Sou	41
Ouray, (mail to Rozelle) Clay			37		×
Owassa, (P. O. name Gravella) Conecuh		P 8	44oa	Sou	104
Owens Crossroads, Madison		C 10	Taylorsville, 56, 228	Sou	×
Owenton, (mail to Birmingham) Jefferson			5		×
Owetah, (mail to Thomas) Jefferson			44o	Sou	×
Oxanna, ●	Calhoun	G 12	115d, l	Sou	1,184
Oxanna Junction, (mail to Oxanna) Calhoun			115d, l	Sou	
Oxford, 1 bank, ●	Calhoun	G 12	115d, l	Sou	1,[illegible]
Oxmoor, ●	Jefferson	H 8	44d,	Sou	556
Ozark, 1 bank, ●	Dale	Q 12	10d, 60b	Sou	1,[illegible]
Ozella, (8 miles w. of Dadeville J 12)	Tallapoosa		Dadeville, 10	Sou	

P

TOWN.	COUNTY.	INDEX	RAILWAY, or, if not on a Railroad, nearest station.	EX.	POP.
Pacio, Limestone		B 7	Athens, 44	Sou	
Pabst Mill, (mail to Gadsden) Etowah			115	Sou	
Painter, Dekalb			Albertville, 56	Sou	
Paintrock, ●	Jackson	C 10	115	Sou	384
Palestine, Cleburne		F 1[illegible]	2bd	Sou	45
Palm, Pickens		H 8	Antioch, 115	Sou	8
Palmer, Marion		D 1	Goddard, 115	Sou	
Palmera, (P. O. name Wymond) Jefferson		G 9	44o	Sou	
Palmetto, Pickens		H 4	Kennedy, 115	Sou	27
Palmyra, (6 miles s. of Mt. Willing, N 9)	Lowndes		Ft. Deposit, 41	Sou	17
Palos, ●	Jefferson	G 7	43a	Sou	×
Pane, Colbert		C 5	Littlesville, 115	Sou	×
Pansey, Henry		R 14	65d	Sou	18
Panstone, (R. R. name *Shotwell*) Lee		L 11	10o	Sou	19
Panther, Montgomery		M 11	Mathews, 10	Sou	20
Paran, (8 miles s. e. of Wehadkee, I 14)	Randolph		Roanoke, 10	Sou	×
Parham, (mail to Prantersville) Dallas			115e	Sou	×
Paris, Dale		R 12	Danville, 65	Sou	×
Park, Barbour		O 1[illegible]	Ile, 10	Sou	13
Parkdale, (P. O. name Batson) Coosa		I 11	10e	Sou	×
Parker, Coffee		Q 11	Elba, 24, 65	Sou	×
Parker, (mail to Epes) Sumter			115b	Sou	×
Parker, (mail to Mon Louis) Mobile		U 5	55e	Sou	×
Parks Store, Jackson		C 11	228		9
Parkwood, Jefferson		H 8	14d	Sou	×
Parrish, Walker		G 6	115m, dd, gg	Sou	×
Partlow, St. Clair		F 10	Fairview, 26	Sou	×
Partridge, Jefferson		G 8	Littleton, 115	Sou	×
Passing Place, (mail to Springvalley) Colbert			115dd	Sou	×
Pabona, (mail to Piedmont) Calhoun			115d	Sou	×
Patsaliga, (5½ miles w. of Salsoda, O 10)	Crenshaw		Rutledge, 75	Sou	×
Patsburg, Crenshaw		P 10	[illegible]	Sou	[illegible]
Patterson, (mail to Gadsden) Etowah					
Patton, ●	Walker			Sou	
Patton Junction, (mail to Patton) Walker			115m, w	Sou	
[illegible]					
Pawnee, (mail to [illegible]) Jefferson			14x	Sou	
Paynes, (P. O. name Bestor) Mobile					
Payson, Covington		R 9	Andalusia, 10		
Peace, (3½ miles n. of Haywood, H 13)	Randolph				
Peaceburg, (6 miles e. of Canecreek, G 11)	Calhoun		See Anniston		×
Peach, Dale		Q 13	Grimes, 65		16
Peaks Mill, Wilcox		I 6	Haleyville		×
Pearces Mills, ●	Marion	E 4	Guin, 43		×
Pearidge, Dekalb		C 12	Kaolin, 115		×
Pea River, (mail to Clio)	Barbour				×
Pearl, Tuscaloosa		I 6	Duncanville		×
Pearson, Tuscaloosa		J 6	55b		×
Pearsons Mines, (mail to Warrior) Lee					×
Peatsaps Switch, (mail to Powderly) Jefferson					×
Peavy, (5 miles w. of Roanoke, I 13)	Randolph		Roanoke, 10		×
Pebble, (mail to Irondale) Jefferson			115f		×
Pebble, Winston		D 6	Haleyville		×
Peckshill, Calhoun		F 11	Hobron, 26		×
Peggens, (mail to Margerum) Colbert					×
Pelham, ●	Shelby			Sou	148
Pell City, ●	St. Clair	G 10	8a, 26a, d, 115i	Sou	98
Pencil, (5½ miles e. of Delta, H 13)	Randolph		Heflin		
Pendergrass, (4 miles n. of Meltonsville, C 10)	Marshall		Guntersville, 56, 228		
Penn, Coffee		Q 11	Elba, 24, 65		
Pennington, (5 miles s. of Deshoville, M 3)	Choctaw		Curls Sta., 115		
Penton, (2½ miles w. of Chapelhill, J 13)	Chambers		Buffalo, 10		
Perdiao Station, Baldwin		R 5	44ab		
Perdue, Coffee		P 11	Pennville, 65		
Perduehill, ●	Monroe	P 8	Suggsville, 115		248
Perkins, (4 miles n. of Bennette, P 7)	Conecuh		Evergreen, 44	Sou	
Perote, ●	Bullock	N 12	Omega, 10		
Perryo Mill, (P. O. [illegible])	Montgomery	M 10	10b		
Perryville, Perry		K 7	Marion, 115		
Perter Spur, (mail to Gurnee) Shelby					
Peterman, Monroe					
Peters, Marshall					
Petrey, Crenshaw					
Petronia, Lowndes		M 8	Mabry, 44		
Pettey, Limestone		H 7	Athens, 44		
Pettusville, ●	Limestone	A 8	Elkmont, 44		
Pewitt, (4 miles n. of [illegible] G 11)	Talladega		Lincoln, 115	Sou	
Pharos, (9 miles n. w. of Guin, F 4)	Marion		Guin, 43	Sou	
Phelan, (mail to Cullman)					
Phifer, Tuscaloosa		I 5	115b		
Phil Campbell, Franklin		D 5	115dd		
Phillips, (mail to Alexis) Calhoun					
Phillips, (5 miles e. of Boldo, F 7)	Walker		Horsecreek, 43		
Phipps, Hale		J 4	Moundville, 11		
Phoenix, ●	Lee				
Pickensville, ●	Pickens				21
Pickett, (8 miles s. of Tarkness, N 11)	Bullock		Inverness, 10		
Piedmont, ●	Calhoun				
Pierce, Mobile			Springhill, 52		
Pierces, (mail to Mobile)					
Pigeonroost, [illegible]			Prairieville, 3		
[illegible]			Omega, 10		
Pikeroot, [illegible]			10b		
Pikeville, [illegible]		E 4	Guin, 4		
Pilgrim, Fayette		G 4	Kennedy, 115		
Pilot, (6½ miles s. of Walker)					
Pinckard, ●	Dale				
Pinckneyville, ●			Goodwater		
Pineapple, ●	Wilcox	O 7	*Pine Apple Station*, 41		62
Pine Apple Station, (mail to Pineapple) Wilcox		O 7	44ee, dd	Sou	
Pineboro, Butler		O 8	Pineapple, 41	Sou	
Pineforest, St. Clair			to Caldwell, 11		
Pinegrove, Bullock		N 12	Midway, 10		
Pinehill, ●	Wilcox	N 5	115ee		
Pineley, ●	Marengo	N 11	Ramer, 65		
[illegible] grove, D 9)	Morgan		Taylorsville, 56, 2		
Pinetucky, Perry		K 7	140		
Pineview, Talladega		H 12	Renfroe, 8		
Pineville, Monroe		O 1	*Pine Apple Sta.*, 44		
Piney Woods, (P. O. name [illegible]) Shelby					
Pinkney, St. Clair		F 10	Whitney		
Pinkney Mines Connection, (mail to Blossburg) Jefferson			115s	Sou	
Pinkonubbk, (mail to East Birmingham) Jefferson			44r	Sou	
Pinnell, (4 miles s. of Camp Hill, H 12)	Tallapoosa		Campbill, 10	Sou	
Pinson, (R. R. name *Mount Pinson*) Jefferson		G 9	44o		
Pisgah, Jackson		B 1	Scottsboro		
Pitt, (6 miles n. e. of Mulga, D 6)	Lawrence		Hillsboro, 115	Sou	
Pittman, (2 miles s. e. of Highshoals, I 13)	Randolph		Roanoke, 10	Sou	
Pittsboro, ●	Russell	M 14	112		20
Plaisance, (5 miles s. of Coatopa, L 5)	Marengo		Coatopa, 1		
Planet, Coffee		Q 11	Elba, 24		
Plano, Cherokee		E 12	207, 209, 240		
Plantersville, ●	Dallas	K 5			
Plateau, Mobile					
Platt, (4½ miles s. of Graham)	Jefferson		Greene		
Pleasantgap, Cherokee		I 3	11d		
Pleasantgrove, Pickens		I 4	Gordo, 5		
Pleasantgrove, (mail to Razar) Talladega					
Pleasanthill, ●	Dallas	M 8	*Pleasanthill Station*, 44		
Pleasanthill Station, (mail to Pleasanthill) Dallas		N 7	44ee		
Pleasanton, (P. O. name [illegible]) Cherokee					
Pleasantplains, Henry		Q 13	10b		
Pleasantridge, ●	[illegible]	J 4	Eutaw, 115		
Pleasant Site, ●	[illegible]	C 4	Russellville, 70, 115		
Pledger, Geneva		R 11	Coffee Springs, 10		
Pletcher, Chilton		K 8	55b		
Plevna, Madison		A 10	66		
Plunket, (8 miles n. of Blountville, E 9)	Cullman		Cullman		
Pocahontas, Walk[illegible]		I 6	[illegible]		
Poinciene, ●	Baldwin	I 4	[illegible]		
Polk, (3 miles n. w. of Southside, M 8)	Dallas		Selma, 5		
Pollard, ●	Escambia	R 7	44aa	Sou	
Ponds, Covington		R 9	Andalusia, 10, 44		
Pondville, Bibb		J 6	Centerville, 55	Sou	
Ponoka, (mail to Woodstock) Tuscaloosa					
Pool, Lawrence					
Pope, Cherokee					
Poplarcreek, Limestone		B 7	Athens, 44		
Poplarridge, Madison					
Porter, Jefferson					
Portersville, ●	Dekalb	D 12	115d		
Portland, Dallas		N 7	200, 216, 220		
Postoak, Bullock		N 11	Omega, 10		
Potash, (10 miles n. of Roanoke, I 13)	Randolph		Roanoke, 10		
Potter, (mail to Selma)	Dallas	L 7	110		
Pottersville, Pike		O 11	65b		
Pouncey, (mail to Whatley) Clarke			115e		
Powderly, Jefferson		H 8	07, 115b		
Powell, (6 miles s. e. of Portersville, D 14)	Dekalb		Portersville, 115		
Powellville, Walker		E 7	Jasper, 43, 115		
Powers, ●	Hale	J 5	115e		
Prairie, Wilcox		N 6	200, 216, 220		19
Pratt City, 1 bank, ●	Jefferson	G 8	9a, 42, 43e		3,485
Pratts, (mail to Clayton)	Barbour	O 13	10d		
Prattville, 2 banks, ●	Autauga	L 9	44z, 55b		929
Prattville Junction, (mail to Millbrook) Elmore		L 10	44d, z	Sou	
Pratt City, (mail to Pratt City) Jefferson			44r	Sou	
Prentiss, (5 miles s. e. of Pikeville, E 4)	Marion		Guin, 43	Sou	
Prescott, (mail to Brompton) St. Clair			115	Sou	
Presley, (6 miles n. w. of Oakbowery, K 12)	Chambers		Oakbowery, 42		
Preston, (3 miles s. e. of Swearengin, C 10)	Marshall		Limrock, 115	Sou	
Price, (P. O. name Cordell) Dekalb		C 13	115e	Sou	56
Prices, (mail to Piedmont) Calhoun			26d	Sou	
Prieville, (7 miles n. of Hartsells, C 8)	Morgan		Hartsells, 44	Sou	29
[illegible]	Mobile				
[illegible]					
[illegible]					×
[illegible]					11
[illegible]					13
Proctor, St. Clair					×
Progress, (2½ miles n. w. of Oakville, D 7)	Lawrence				×
Pronto, Pike					14
Propst [illegible]					×
Propst [illegible] Jefferson					×
[illegible]					×
Providence, [illegible]		H			19
Provo, Monroe					8
Pruitton, Lauderdale					26
Pugh, (5½ miles n. w. of Pinelevel, N 11)	Montgomery				7
Pulaski, St. Clair					×
Pushmataha, ●	Choctaw				218
Putman, Marengo					27
Pyrites, (3½ miles n. [illegible] Choteau, I 12)	Clay				×

Q

TOWN.	COUNTY.	INDEX	RAILWAY, or, if not on a Railroad, nearest station.	EX.	POP.
Quebec, (mail to Montgomery) Elmore			14d	Sou	×
Queen, (5 miles n. e. of Ballard, F 5)	Fayette		Fayette, 115	Sou	×
Quidnunc, (R. R. name *Harris*) Limestone		C 8	14a		×
Quinney, Coosa		J 9	Talladega Springs, 41		×
Quito, Shelby		H 9	Pelham, 41		×
Quogue, (5 miles s. of Magnolia, G 5)	Marengo		Magnolia, 235		×

R

TOWN.	COUNTY.	INDEX	RAILWAY, or, if not on a Railroad, nearest station.	EX.	POP.
Rabb, (4 miles e. of Evergreen, Q 8)	Conecuh		Evergreen, 44		
Radford, (4½ miles w. of Perryville, K 7)	Perry		Marion, 115		
Radfordsville, (4 miles [illegible] L 7)	Perry		Marion, 115		
Ragan, (mail to Kaolin)	Dekalb		115e	Sou	
Ragans, Talladega		H 10	86	Sou	
Ragans Junction, (mail to Ragans) Talladega				Sou	
Ragland, ●	St. Clair				
Ralf, Montgomery					
Ramanad, (mail to Sloss) Jefferson					
[illegible] mountain, D 11)	Dekalb		Collinsville, 115		
Raleigh, Pickens			Gordo, 55		
Ralph, (4½ miles n. of Powers ville, J 5)	Tuscaloosa		Powers, 115		
Ramer, ●	Montgomery	N 10	65b		
Ramsey, Sumter		K 3	Epes, 11		
Ramsey, (mail to Attalla)	Etowah		115e		
Ranburne, Cleburne			Muscadine, 115		
Rand, (5 miles n. w. of Piedmont, F 13)	Cherokee		Piedmont, 26, 115		
Randall, (R. R. *Rodges*)	Calhoun	F 12	26a		
Randolph, ●	Bibb	J 7	11		
Range, (R. R. name *Deer Range*) Conecuh		Q 7	44dd		
Rat, (R. R. name *Shreve*)	Covington				
Ratchford, (5½ miles w. of Lafayette, J 13)	Chambers		Lafayette, 10, 12	Sou	
Rawlinson, (mail to Booth) Autauga			55b	Sou	×
Ray, (mail to Baldwin)					×
Rayburn, (P. O. name Minorville)	Marshall				×
Rayhill, Autauga		L 9	Deatsville		19
Razburg, Jefferson		H 7	Adger, 44		
[illegible] mail to Redding)	Jefferson				
[illegible]					
[illegible]					
[illegible]

TOWN.	COUNTY.	INDEX.	RAILWAY, or, if not on a Railroad, nearest station.	EX.	POP.
Rocksprings, Etowah		F 11	41x		42
Rockville, (5 miles e. of Siegleton, Q 4)	Clarke		Jackson, 115, 235		
[illegible]					38
[illegible]					
Rockymount, Clay					
Rodentown, Dekalb					
Rodney, Coffee					13
Roebuck, (mail to Helena)	Shelby				
Rogers, (3 miles n. e. of Whilton, D 11)	Dekalb		Albertville, 56		19
Rogers, (mail [illegible] Talladega					
Rogers Mill [illegible] Talladega					
Rogersville, [illegible]					12
Rollins, Autauga					19
Romulus, Tuscaloosa					
Roosevelt, (3½ mile Blackburn, B 7)	Lin				
Rosa, (5 miles n [illegible] F 9)	Blount		Oneonto, 41		
Rosalie, (5½ mile [illegible] B 14)	Jackson		Scottsboro, 115		
Roscoe, (Colbert		C 6	Leighton, 115		
Roschud, Wilcox		S 7	Allenton, 41		
Rosedale, (R. R. n [illegible] Jefferson					
Rosehill, Covington		Q 10	Searight, 10		38
Rosemary, (5 miles s. boro, K 5)	Hale				
Rosewood, Cleburne					
Roslinton, Baldwin					
Ross Crossing, (mail [illegible] Tallapoosa					
Rosser, Sumter		M 2	Cuba, 115		143
Roswell, Cullman			Guntersville, 56, 228		
Round Mountain, ● Cherokee		D 12	15b, 115c, 207, 209, 210		36
Rover, (1½ miles s. e. of Bulger, K 11)	Tallapoosa		Sturdevant, 10		
Rowell, Wilcox					22
Rowland, (R. R. name *Mexianaus*) Limestone		B 7	44a	▭	Sou 34
Roxana, (6 miles s. w. of Waverly, E 12)	Lee		Waverly, 10		Sou
Royal, (½ mile w. of Huldah, E 9) Blount			*Champion*, 44		
Royse, Etowah			Collinsville, 11		
Ruby, (3 miles s. e. of Nesmith, E 7)	Cullman		Cullman, 44		Sou
Rudd, (3 miles s. of Duke, F 11) [illegible]					
Ruffner Number One, (mail to Gate City)	Jefferson		44r	▭	Sou
Ruffner Number Two, (mail to Gate City)	Jefferson		44r	▭	Sou
Ruffner Number Three, (mail to Gate City)	Jefferson		44r	▭	Sou
Ruffner Number Four, (mail to Gate City)	Jefferson			▭	Sou
Runville, Butler				▭	Sou
Rural, (mail [illegible]					
Russell, (3 miles s. of Citronelle, R 6)	Mobile		55a		
Russellville, ● Franklin		C 5	70, 115dd		
Rutan, (13 miles s. w. of St. Stephens, P 4)	Washington				
Ruth, (10 miles w. of Warrenton, D 10)	Marshall				
Rutherford, Russell					
Ruttedge, ● Crenshaw					
Ryan, (mail to Dogwood)	Shelby				
Ryan, (23 miles s. e. of Decatur, C 8)	Morgan		See Decatur		
Rye, Covington		R 10	Andalusia, 10, 44		
Ryland, Madison		B 10	115y		
Sadlers Gap, (mail to Trussville)	Jefferson				
Safford Station, ● Dallas					
Saginaw, (mail to Longview)	Shelby		44d	▭	Sou
Saint Bernard, (1½ miles e. n. e. of Cullman, E 8)	Cullman		Cullman, 44		Sou
Saint Clair, (P. O. name Cornelia) St. Clair		F 10	115t		
Saint Elmo, Mobile		U 3	44bb, hh		
Saint Florian, Lauderdale		B 5	Jackson'burg, 4		
Saint Stephens, ● Washington		P 4	Carson, 115		
Salem, ● Lee					
Salitpa, ● Clarke					
Sallie, Wilcox		O 6	Pinehill, 115		
Salsoda, Crenshaw			10 Patsburg, 65		
Salter, (4½ miles s. w. of Rosford, J 10)	Coosa		Verbena, 44		
Samantha, Tuscaloosa		H 5	Northport, 55		
Sanders, (mail to Selma)	Dallas				
Sanders, Geneva		R 13	Dothan, 65		25
Sanders Station, (P. Watford)	Geneva	R 13			
Sandling, (mail to Jenifer)	Talladega				
Sand Mountain, (mail to Lawley) [illegible]					
Sand Mountain, Dekalb		D 11	Collinsville, 1		54
Sand Pit, (mail to Sunflower) Washington		Q 4	115cc		
Sandrock, Cleburne		D 12	Bluepond,		21
Sandspring, Limeston		A 8	Elkmont, 44		
Sandwitch, (mail to [illegible] Talladega					
Sanchusky [illegible] City, G 8)	Jefferson		Pratt City, 43		
Sandycreek, Chambers		K 15	Moorefield,		
Sandyridge, Lowndes		N 9	Calloum, 44		
Sanford, Covington		Q 10	Searight, 10		33
Sano, (6 miles n [illegible] D 4)	Franklin		Bearcreek, 11		
Santa, Jackson		C 11	[illegible]		
Sauder, (mail to Helena)	[illegible]				
Sapps, Picken			15		
Saragossa, Wilcox					
Saraland, (6½ miles [illegible] Creola, S 4)	Mobile				
Sardis, (R. R. name *Jane*) Dallas		M 7	44		
Sardis, (P. O. name [illegible]) Fayette					
Sauty Mills, Dekalb					
Savage Creek Branch, (mail to Burgrove)	Bibb		44f		
Savage Switch, (mail [illegible] Station)	Elmore		44		
Saville, Crenshaw		O 10	Bradleyton, 65		
Savoy, Marion		D 4	Bearcreek, 115		
Sawyerville, Hale		K 5	115k		7
Sayreton, (3 miles [illegible] of Lewis ton, J 4)	Jefferson				
[illegible] ters Rest, K 10)	Coosa		Verbena, 44		Sou
Schaldis, (mail [illegible] Talledega			8c	▭	Sou
Scotia, (R. R. name *Skelton*) Montgomery		M 11	112		Sou 13
Scotland, Monroe		O 6	Evergreen, 44		Sou
Scott, (12 miles s. of Trenton, B 10) Dekalb			Kaolin, 115	▭	Sou
Scottsboro, 2 banks, ● Jackson		C 11	115y		Sou 1,014
Scotts Station, Perry		L 6	115k		Sou 79
Scottsville, Bibb		J 7	55d	▭	Sou
Scottsville Station, (mail to Scottsville) Bibb		J 7	55b		Sou
Scranage, Baldwin			Walkersprings, 11		Sou
Scrap, Jefferson		H 7	Adger, 44		Sou
Seab, (3 miles s. e. of Section, C 11)	Jackson		Scottsboro, 115		
Seaboard, (R. R. name *Taylore*) Washington		Q 3	125		
Seaborn, Etowah		E 11	Crudup, 115		25
Seale, ● Russell		M 14	10h		336
Searcy, Butler					
Searcy, (mail to Tuscaloosa) Tuscaloosa			55a		
Searlight, ● Crenshaw		Q 10	10h		471
Searles, (mail to Brookwood) Tuscaloosa		H 7	44kk	▭	Sou
Seaps Mills, (mail to Renfroe) Talladega			8c	▭	Sou
Section, Jackson		C 11	Scottsboro, 115		Sou 14
Seddon, ● St. Clair		G 10	115l		Sou 229
Selfville, Blount		F 9	Remlap, 44		
Sellers, Montgomery		N 9	65e		60
Selleersville, (mail [illegible] Geneva					
Selma, 4 banks, ● [illegible]					718
Seminole, Baldwin					
Semmes, Mobile					
Sepulga, Conecuh					
Sessions, (7 miles n. of Darby, J 12)	Tallapoosa		Jacksons Gap, 10	▭	Sou
Seven Mile, (mail to Montgomery) Montgomery		L 8			
Sewell, (3 miles s. e. of Lamar, H 13)	Randolph		Roanoke, 16		Sou
Sewickley, (6½ miles e. of Moulton, C 7)	Lawrence		Trinity Station, 115		
Shackleville, Butler		O 8	Forest, 44		
Shades Creek, (mail to Oxmoor) [illegible]			44d	▭	Sou
Shadygrove, (5½ miles w. of Pottersville, O 11) ●	Pike		85b	▭	Sou
Shaff Number Five, (mail to Kansas)	Walker		43a	▭	Sou
Sharp, Pickens		H 3	Ethelville,		

TOWN.	COUNTY.	INDEX.	RAILWAY, or, if not on a Railroad, nearest station.	EX.	POP.
Shorter, ● Macon		M 12	139r		
Shortersville, ● Henry		P 14	Abbeville, 65		193
Shottsville, Marion		D 2	Bearcreek, 115		Sou 21
Shotwell, (P. O. name Palestine) Lee		L 14	10		19
Shoutis, Clifton		J 8	55b		20
Shreve, (P. O. name Rattlesnake) Covington		P 9	44g		21
Sigan, (mail to Sims Chapel) Washington		Q 2	125		
Siddonsville, (8 miles w. of Uniontown, L 6)	Marengo		20		33
Sidney, Marshall		D 10	Guntersville, 56, 228		Sou
Sidney, (mail to Citronelle) Mobile			55a		Sou
Sigsbee, (8 miles s. e. of Portersville, D 12)	Dekalb		Portersville, 115		Sou 57
Sikesville, (6 miles s. w. of Almond, J 13)	Clay				
Silas, Choctaw					99
Siluria, Shelby					
Silverhill, (7 miles n. [illegible] low, U 4)	Baldwin		See Daphne		
Silverrun, Talladega		G 11	Jenifer, 44, 115		
Simcoe, (1½ miles s. w. of Etha, D 9)	Cullman		Vinemont, 44		Sou
Simmons, (mail to Columbiana) Shelby					
Simpkinsville, Monroe					95
Simpson, (6 miles s. w. of Decatur, C 7)	Morgan				
Sims Chapel, ● Washington					
Simsville, (2 miles e. of Hector, N 11)	Bullock				7
Singleton, Clarke					
Sipsey, Fayette					
Sistrunk, Elmore			Shorter, 156		38
Sixmile, Bibb			Brierfield, 115		310
Sizemore, Lamar			Crowe Depot, 4		
Skelton, (P. O. name Montgomery)					
Skelton, Tuscaloosa					
Skeltons, (mail to Weavers Station) Calhoun			115d		
Skews, (mail to Gadsden)	Etowah	E 11	44m		
Skinnerton, Conecuh		P 7	Garland, 44		10
Skipperville, Dale		P 13	Ozark, 10, 65		13
Skirum, (1 mile n. of Crossville, D 11)	Dekalb		Collinsville, 115		30
Slackland, Cherokee			115g		9
Slade, (mail to Hawthorn) Washington					
Slate, St. Clair					
[illegible]					
[illegible]					11
Sligo, (7½ miles n. E 11)	Etowah				41
Sloan, (1½ mile s [illegible] F 8)	Blount				
Slocomb, Gene					
Slope Number M Wylam)	Jefferson				
Sloss, (mail to Bolle					
Sloss, Jefferson					265
Sloss Connect City)	Jefferson				
Sloss Furnace, Ferry)	Blount				
Sloss Ore Mines, dale)	Jefferson				
Smallwood, (mail Tuscaloosa					
Smallx, (5 m port, A 12)	Jack				
Smithfield, (mail Dallas					
Smithville Jefferson					
Smiths, (m					
Smithsonia, (6½ miles s. w. of Oakland, B 5)	Lauderdale				
Smiths Station, ● Lee					
Smithville, Henry					
Snagrove, (mail to Dothan)	Henry	Q			
Snaphe, (mail to Ishkooda)	Jefferson				
Snead, (3 miles n. e. of Wynnville, E 9)	Blount		*Champion*, 44	▭	Sou 54
Snoddy, Greene		J 4	Eutaw, 115		
Snow, Jefferson					
Snowdoun, Montgomery					16
Snowhill, ● Wilcox					419
Soapstone, Dallas					18
Socapatoy, (2 miles w. of Kellyton, J 11)	Coosa				
Society Hill, Macon					344
Solitarycreek, Baldwin		U			
Solomon, (3 miles n. e. of Hightower, G 13)	Cleburne		Muscadine, 115		
Solomons Mills, Barbour		Q 12	Louisville, 10		
Somerville, ● Morgan		C 8	Hartsells, 44		211
South, Covington		Q 12	44gg		
South Calera, Shelby					
South Florence, Colbert		B 5	44f, 115aa		
South Highlands, (mail to Birmingham)	Jefferson				
South Hill, Dekalb					
South Lowell, Walker		F 7	Jasper, 44, 115		
Sowalipa, Choctaw		O 2	Yellowpine,		8
Sparkleberry, [illegible] Jefferson					
[illegible]					
[illegible]					
[illegible]					
Speed, (3½ miles s. of [illegible] Rest, K 11)	Coosa		Bozeman, 44		
Spencer, Fayette		F 5	Carbonhill, 44		
Spigners Station, (R. R. [illegible]					
[illegible]					
P 11)	Coffee				
Spin, Barbour					
Spivey, Barbour					
[illegible]					
[illegible]					
[illegible]					
Spraggins, (mail to [illegible] Marengo			115f	▭	Sou
Sprague, (R. R. [illegible] *Junction*)	Montgomery	N 10	65b, c		Sou
Spring Gap, (mail to W Jefferson					
[illegible]					
[illegible] ● M					
[illegible]					
[illegible]					
Shelby					
Springvalley, Colbert					
Springville, ● St. Clair					
Sprott, Perry					
Sprucepine, Franklin					
Spurlin, Covington					
Stacy, (6 miles n. G 4)	Lamar		Fernbank, 115		
Stafford, Pickens		H 8	Ethelville, 55		
Stallings, Conecuh		O 7	Garland, 44		
Stamp, Dekalb		C 12	Valleyhead, 115		Sou
Standing Rock, (2 miles e. of Hickoryflat, I 14)	Chambers		Welch, 10	▭	Sou
Stanford, (6 miles n. w. of Columbia, Q 14)	Henry				
Stansel Pickens					
Stanton, ● Chilton					
Star, Lamar		G 3	Norman, 115		
Starkhill, Barbour		O 12	Clayton, 10		
Starkeys, (mail to Moorefield) Chambers		K 12	42		
Starkville, [illegible]		D 13	Jame		
[illegible]					
Georgiana, P 8)	Butler		Georgiana, 44		Sou
State Line, (P. O. name Veto) Limestone					
Statesville, Autauga		L 8	Burnsville, 115		15
Steadham, Escambia		R 5	Atmore, 44		25
Steeles Depot, ● St. Clair					45
Steno Switch, (mail to [illegible] Shelby					
Stella, (4½ miles s. e. of Portersville, D 12)	Dekalb				

TOWN.	COUNTY.	INDEX.	RAILWAY, or, if not on a Railroad, nearest station.	EX.	POP.
[illegible]					
[illegible]					
[illegible]					

INDEX OF MAPS.

PAGE.
Abyssinia.....610
Afghanistan...593
Africa.....544
Alabama.....312
Alaska Ty.....418
Alberta.....468
Algeria.....607
Andorra.....570
Arabia.....540
Argentine.....568
Arizona Ty....370
Arkansas.....338
Armenia.....598
Asia.....540
Assiniboia.....468
Athabasca.....468
Atlantic Ocean.558
Australia.....550
Austria-Hungary....578
Bahamas.....526
Baluchistan....593
Barbadoes Is...551
Belgium.....579
Bermudas.....566
Bhotan.....597
Bokhara.....593
Bolivia.....560
Borneo.....606
Bosnia.....578
Bourbon Is ...551
Brazil.....564
British Col. ...472
British Guiana.557
British Honduras....522
Bulgaria.....590
California...378-386
Canada.....514
Cape Colony...608
Central Africa.604
Central Am....522
Ceylon.....597
Chile.....568
China.....596
Cochin-China..540
Colombia.....556
Colorado.....204
Congo Free State.....604
Connecticut ... 27
Corsica.....574
Costa Rica.....523
Crete.....591
Cuba.....482
Cyprus.....591
Delaware..... 85
Denmark.....582
District of Columbia.... 84
Dutch Guiana .557
Eas'n Roumelia590
East Indies....600
Ecuador.....556
Egypt.....610
England.....572
Europe.....536
Faroer Is.....583
Fiji Is.....551
Florida.....300
France.....567
Franklin.....514
French Guiana.557
French Indo-China.....540
Georgia.....294
Germany.....588
Gibraltar.....570
Great Britain...572
Greece.....575
Greenland.....583
Guatemala.....522
Haiti.....527
Hawaii.....422
Herzegovina...578
Honduras.....523
Iceland.....583
Idaho.....404
Illinois.....158
India.....597
Indiana.....146
Indian Ty.....362
Iowa.....168
Ireland.....580
Italy.....571
Jamaica.....530
Japan.....596
Java.....602
Kansas.....190
Keewatin.....514
Kentucky..246-258
Khiva.....593
Korea.....596
Labrador.....432
Liberia.....544
Louisiana.....328
Loyalty Is.....551
Luxemburg....579
Mackenzie.....514
Madagascar....518
Madeira Is.....551
Maine..... 10
Maltese Is.....551
Malta.....551
Manitoba.....464
Maryland..... 84
Massachusetts.. 22
Mauritius Is...551
Mexico.....478
Michigan.....136
Minnesota.....224
Mississippi....320
Missouri.....180
Monaco.....567
Montana.....392
Montenegro....590
Morocco.....607
Natal.....608
Nebraska.....196
Nepal.....597
Netherlands....579
Nevada.....374-382
New Brunswick414
New Caledonia Is.551
Newfoundland.432
New Guinea....619
New Hampshire 14
New Jersey.... 76
New Mex. Ty..366

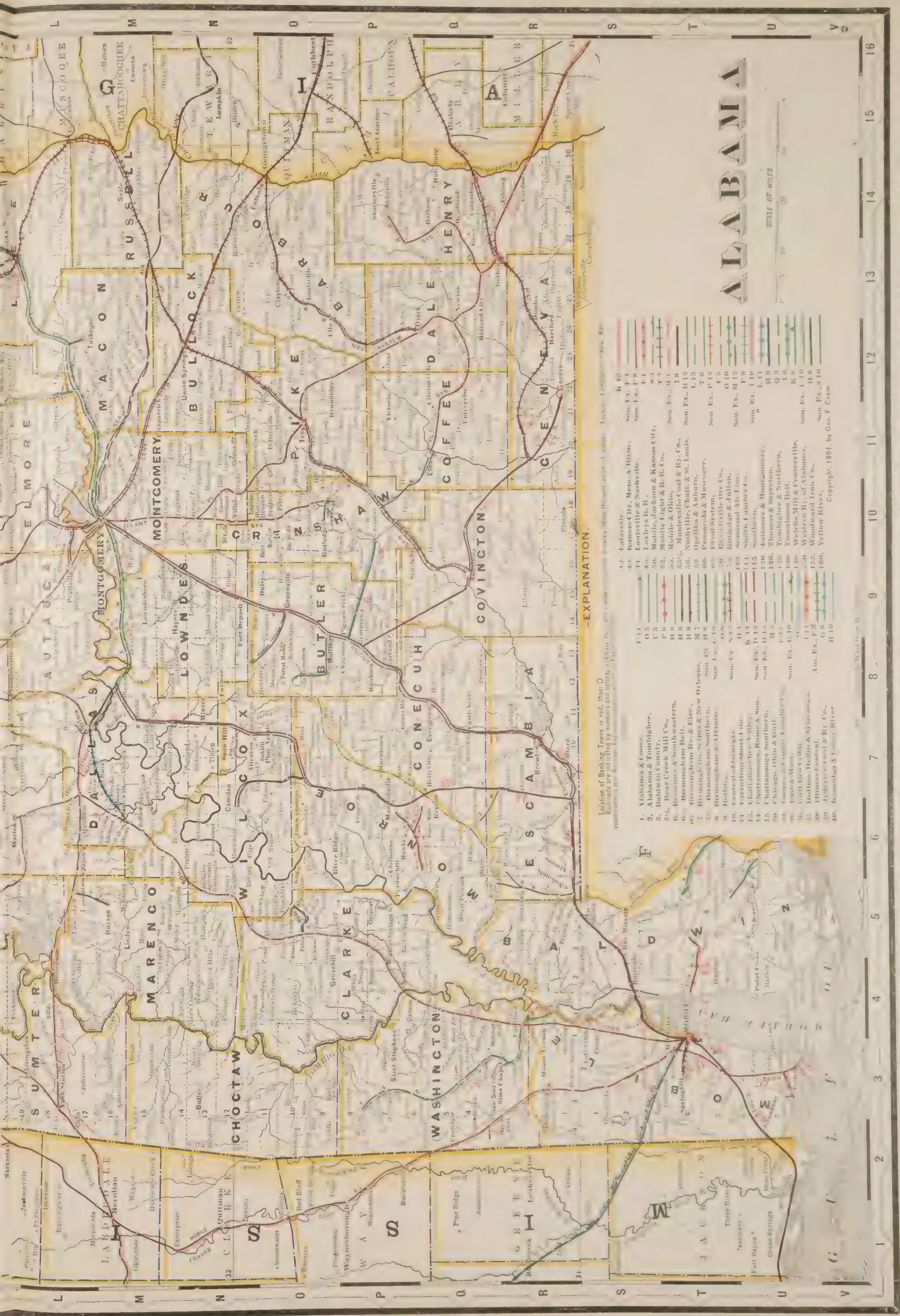

South
Wales.....612
York....32 44
Zealand..6
gua.....52
erica.....514
olina.268
kota.....
.....
cotia.436-444
.....
ma Ty..
....456-460
Free
.....608
.....
Islands.
ne.....6
ay.....
lvania.58
.....
.....
ine Isl..
Rico.....
l.....
Edward
d...436-444
.....
land.....
Island..
nia.....
in Asia.
in
pe.....
.....
r.....
rino.....
Domingo.
a.....
hewan..
d.....
.....
.....
Leone...
.....
Africa...
African
blic....
rica....
Australia.
lina.268
ta.....
.....
a.....
.....
land....
ts.....
nia.....
see..246
....344
d.....
.....
tan.....
in Asia
in
pe.....
t.....
States..
y.....
.....
ela.....
nt.....
a.....
a.....98
.....
ington....
tralia..
ndies...
ginia.98
sin....
.....
ing.....
stone Nat
l Park..
.....

Index of Cities

PAGE.
eny.....10
a.....14
ore.....14
gham..13
.....14
yn.....10
.....12
ston.....13
o.....18
nati.....13
and.....10
bus.....12
il Bluffs.2
.....12
r.....16
t.....14
a.....11
r
York..91
a.....27
ulu.....22
apolis..37
s City...11
ille.....28
his.....29
ukee....17
apolis..24
eal.....130
ille.....32
Haven...187
Orleans..39
York.....88
a.....13
lelphia.106
urg.....100
dence..86
c.....426
mond...108
uis.....510
ul.....525
rancisco.543
e.....546
rior.....520
na.....547
lo.....506
to.....166
Washington.495
West Superior.520

TOWN.	COUNTY.	INDEX.	RAILWAY, or, if not on a Railroad, nearest station.	EX.	POP.
Three Mile Creek, (mail to Mobile)	Mobile			Sou	
Threenotch, (R. R. name *Threenotch Roads*)	Bullock	N 12	10*b*	Sou	
Three Notch Yard, (mail to Troy)	Pike		65*b*	Sou	
Three Rivers, (4 miles n. e. of Morris, G 8)	Jefferson		Morris, 14	Sou	
Threet, (7 miles n. of Gravelly Springs, B 4)	Lauderdale		Hines, 44	Sou	4
Tickface, (mail to Ft. Mitchell)	Russell			Sou	×
Tickridge, Limestone		B 7	Athens, 44	Sou	11
Tidewater, (10 miles s. e. of Tuscaloosa, I 5)	Tuscaloosa		See Tuscaloosa		×
Tidmore, (6 miles s. e. of Bangor, E 5)	Blount				×
Tidwell, (2 miles n. of Little Warrior, F 9)	Blount		Oneonto, 44	Sou	×
Tierce, (4 miles n. w. of Crump, G 5)	Tuscaloosa				×
Tilder, Dulla					21
Till, Butler					19
Tillet Crossroads,					×
Tillery, (4 miles w. s. w. of Vinemont, D 8)	Cullman		Vinemont, 44	Sou	×
Tillman, (mail to Bessemer)	Jefferson		07		×
Timothy, (4 miles					
N 10)	Montgomery		Grady, 65		×
Tincie, Monroe		P 6	Repton, 44		18
Tinela, Monroe		O 6	Nettleboro, 3		44
Tip, (6 miles e. of Section, C 11)	Jackson		Scottsboro, 115		
Tisnabee					
land, K 4)	Greene		Boligee, 115		37
Titus, Elmore		K 10	Bozeman, 44		16
Toadvine, Jefferson		H 7	Adger, 44		
Tobopoka, (4½ miles s. e. of Matilda, J 12)	Tallapoosa		Jacksons Gap, 10	Sou	
Tolbut, (8 miles w. of Wedowee, G 13)	Randolph		Roanoke, 10	Sou	
Toledo, Fayette		G 6	115*m*		
Tomato, (3 miles w. of Almond, I 13)	Clay				
Tombigbee,					
Springhill, L 5)	Marengo				2
Tompkinsville, Choctaw		M 1			10
Toney, Madison					8
Topton, (mail to Seaboard)	Washington	Q	128		×
Towncreek, ●					280
Townly, Walker					24
					×
Tracy, Marion					×
Trammels, (P. O. name Warm springs)	Talladega				×
Travellers Rest, Coosa		K 10	Verbena, 44		×
Travis, (5 miles s. w. of Spruce pine, D 5)	Franklin		Spruce pine, 115	Sou	×
Tredegar, (R. R. name *Tredegar Junction*)	Calhoun				
Tregola, (mail to Adger)					×
Trenton, Jackson		B 10	Gurley, 115		33
Trlana, ●	Madison	C 9	Madison Station		122
Trickem, (4 miles n. w. of Hightower, G 13)	Cleburne		Edwardsville, 115	Sou	×
Trimble, (10 miles s. w. of Cullman, E 8)	Cullman		Cullman, 44		
Trinity Station, ●	Morgan				
Trio,		J			
Trio Station, (mail to Trio)					
Triumph, (4 miles n. w. of Hazen, M 7) ●	Dallas		Hazen, 7		
Troy, 3 banks, ●	Pike	O 11	10*b*, 65*b*		1,000
Truett, (4 miles n. e. of Davidson, I 12)	Tallapoosa		Welsh, 10		
Trussville, ●	Jefferson	G 9	44*r*, 115*b*		
Tryst, (3½ miles s. w. of Hanbys Mills, F 5)	Walker		Wilson, 44	Sou	
Tucker, (4 miles w. of Congo, D 12)	Cherokee		Congo, 15	Sou	
Tuckersburg, Chambers		K 13	10*g*	Sou	
Tullis, (mail to Eufaula)	Barbour	O 13	10*d*	Sou	
Tulse, (mail to Gurnee)	Shelby			Sou	
Tunstall, Hale				Sou	
Tupelo, Jackson		B 11			37
Turkestan, Monroe				Sou	
Turkey Creek, (mail to Wenoka)	Jefferson			Sou	
Turkeytown, Etowah		L 2	115	Sou	30
Turnbull, Monroe					177
Turners Station, (mail to Seaboard West Point)		P			
Turpin, (R. R. name *Wheeling*)	Jefferson	H 8	07, 44*e*, 115*b*, 155	Sou	
Tuscaloosa, 3 banks, ●	Tuscaloosa	I 5	55*b*, *c*, 115*b*, 130,	Sou	694
Tusca Lumber Co.					
Tuscarora, (mail to Seaboard)	Washington	Q	128		
Tuscumbia, 1 bank, ●	Colbert	B 5		Sou	
Tuskegee, 2 banks, ●	Macon	L 12	150*c*	Sou	
Tuspoka, (mail to Deatsville)	Elmore		44*d*	Sou	
Tuxedo, (mail to Adger)	Jefferson		44*r*	Sou	
Tuxedo Park, (mail to Ensley)	Jefferson		07		
Twin, (2 miles n. e. of Guin, F 4)	Marion		Guin, 43	Sou	
Tyler, (2½ miles w. of Dallaston, M 8)	Dallas		150*c*, 200, 216, 220	Sou	24
Tyner, Tuscaloosa		H 6	Northport, 5	Sou	
Tyson, (P. O. name Morganville)	Lowndes	M 9	44*m*	Sou	59
Tyus, (7 miles w. of Verbena, K 9)	Autauga		Verbena, 44	Sou	

U

TOWN.	COUNTY.	INDEX.	RAILWAY, or, if not on a Railroad, nearest station.	EX.	POP.
Uchee, Russell		M 13	Althea 10	Sou	
Uhland, Russell		L 13	Seale, 10	Sou	24
Ulna, (mail to Hartsboro)	Russell		10*b*	Sou	
Uncas, (mail to Leeds)	Shelby		10*r*	Sou	
Underwood, Franklin		D 4	Isbell, 115	Sou	
Union, Greene		J 4	Eutaw, 115	Sou	29
Uniongrove, (3 miles n. of Grassy, D 9)	Marshall		Guntersville, 56, 228	Sou	27
Unionhill, Henry		R 13	Ashford, 65	Sou	
Union Springs, 2 banks, ●	Bullock	M 11	10*b*	Sou	2,634
Uniontown, 1 bank, ●	Perry	L 6	115*b*	Sou	1,047
Unity, (5 miles w. of Etna, D 9)	Cullman		Cullman, 44	Sou	×
University, ●	Tuscaloosa	I 6	55*b*, 130	Sou	×
Upham, (5 miles e. of Malcom, R 4)	Clarke		Malcom, 115	Sou	×
Upshaw, Winston		D 7	Lacon, 44	Sou	×
Upton, (mail to Gadsden)	Etowah		15*d*	Sou	×
Ur, (6 miles e. of Pikeville, E 4)	Marion		Guin, 43	Sou	×
Urania, (3½ miles w. of Covin, G 5)	Fayette		Covin, 115	Sou	×

V

TOWN.	COUNTY.	INDEX.	RAILWAY, or, if not on a Railroad, nearest station.	EX.	POP.
Vaiden, (6 miles n. of Browns, L 6)	Perry		Browns, 115		
Valegrande, (6 miles n. of Selma, L 7)	Dallas		See Selma		23
Valhermosa Springs, Morgan		C 9	Taylorsville, 56, 228	Sou	24
Valleyhead, ●	Dekalb	C 12	115*d*	Sou	55
Valley Mines, (mail to Ft. Payne)	Dekalb		15*a*	Sou	
Vance, Tuscaloosa		I 7	55*b*	Sou	105
Vandiver, Shelby		H 10	10*f*	Sou	
Vandoro, Marengo		L 5	21*d*	Sou	20
Vanklirk, Baldwin		I 3	55		
Vanns, (mail to Trussville)	Jefferson	I 9	44*b*	Sou	
Vanpelt, Butler		O 9	Chapman, 44, 111	Sou	13
Varnons, (mail to Longview)	Shelby	I 9	44*d*	Sou	
Vashti, Clarke		O 5	Whatley, 115	Sou	
Vasser, (6 miles n. of Coalfire, H 4)	Pickens		Ethelville, 55	Sou	
Vaughanville, Geneva		R 11	Geneva, 44, 206	Sou	
Vaughn, Barbour		N 13	Harris, 44	Sou	15
Velma, Greene		J 4	Eutaw, 115	Sou	20
Vera, Dale		R 12	Levelplain, 65	Sou	30
Veracruz, Covington		P 9	Searight, 10	Sou	26
Verbena, ●	Chilton	K 9	44*d*	Sou	197
Vernon, ●	Lamar	G 4	Sulligent, 43	Sou	29
Veto, (R. R. name *State Line*)	Limestone	A 5	10*g*	Sou	16
Veto, (mail to Selma)	Dallas		15*a*	Sou	
Vick, (Ebb)		J 7	55*b*	Sou	
Vickers, (mail to Fulton)	Clarke				
Vickery, (4 miles n. e. of Steadham, R 5)	Escambia		Atmore, 44	Sou	
Victoria, ●	Coffee	P 11	Elba, 24, 65	Sou	65
Vidette, Crenshaw		O 10	Luverne, 65	Sou	72
Vienna, Pickens		J 3	Eutaw, 115	Sou	
Village Springs, Jefferson		P 9	44*a*, *g*	Sou	34
Vincent, ●	Shelby	H 10	10*f*	Sou	56
Vindale, (R. R. name *Stockdale*, 4 miles w. of Ironaton, H 11)	Talladega		44*r*	Sou	
Vinegar Bend, ●	Washington	Q 2	55*a*	Sou	74
Vinehill, ●	Autauga	K 8	11		6
Vineland, Marengo		N	Arlington, 115		20
Vinemont, (R. R. name *Holmes Gap*)	Cullman	D 8	44*b*	Sou	
Viola, (mail to Swansea)	Blount		44*a*	Sou	
Volina, Conecuh		Q 8	Castleberry, 44	Sou	
Vulcan Mines, (mail to N. Birmingham)	Jefferson		145*m*	Sou	

W

TOWN.	COUNTY.	INDEX.	RAILWAY, or, if not on a Railroad, nearest station.	EX.	POP.
Waco, Franklin		C 5	70		×
Wacoocher, Lee		K 14	Mottsmill, 10		29
Waddy, (4 miles w. of Jumbo, J 8)	Dallas				×
Wade Gap, (mail to Woodward)	Jefferson				×
Wades, (mail to Fulton)					×
Wadsworth, ●	Autauga				221
Wagar, ●	Washington	Q			205
Wahnetah, (mail to Trussville)	Jefferson		44		×
Wahnwright, Monroe					7
Walt, (4 miles s. e. of Monroeville, P 6)	Monroe		Repton, 44		12
Waldo, Talladega		H 11	Ironaton, 44		×
Waldrep, (2 miles n. of Omaha, H 13)	Randolph		Roanoke, 10	Sou	×
Walk, (6½ miles s. of Curls Station, L 3)	Sumter		Curls Station, 115		
Walker, (5 miles n. of Margerum, D 4)	Conecuh		Margerum, 115		×
Walker's Crossing, (mail to Coosa Valley)					
Walkers Gap, (mail to Ishkooda)	Jefferson				
Walkers Siding, (mail to Canoe Station)	Escambia				
Walker Springs, ●	Clarke	P 4			
Walkers Switch, (mail to Peterdeily)	Jefferson				
Wallace, ●	Escambia				50
Walling, (7 miles s. w. of Wilburg, C 9)	Morgan				
Walnutgrove, ●	Etowah	E 10	See Attalla		
Walnuthill, Tallapoosa		K 12	Dadeville, 10		
Walter, (8½ miles s. e. of Cullman, I 8)			Cullman, 44	Sou	
Walthalls, (6 miles n. of Uniontown, L 5)			Uniontown, 115	Sou	
Wannville, (3½ miles s. of Stevenson, B 12)	Jackson				20
Ward, Chambers					1
Wards, (mail to Bridges)	Dallas		115*a*		2
Ware,		L 11	Shorter, 150		30
Warm Springs, (mail to Edding)	Jefferson			Sou	×
Warmsprings, (R. R. name *Ironaties*) ●	Talladega				×
Warner, (8 miles n. of Detroit, I 5)	Marion				×
Warner, (mail to	Sumter				
Warner Mines, (1½ miles s. of Coalburg, G 8)	Jefferson				
Warrens, (mail to Sterrett)	Shelby				
Warrenton, (mail to Minter)	Dallas				
Warrenton, Marshall					
Warrior, 1 bank, ●	Jefferson			Sou	2,025
Warrior Coal Field, (mail to University)	Tuscaloosa				
Warrior	Greene			Sou	
Warriorsville,	Marion	M		Sou	1
Warsaw, ●	Sumter				
Warwick, (1 miles e. of H 13)	Geneva			Sou	
Washville, Marion			Vinemont, 44	Sou	
Watanama, (2½ miles n. Ethia, D 8)	Cullman		Beaverton, 43	Sou	
Watch, Lamar				Sou	
Waterloo, ●	Lauderdale	I			1
Water Works Spur, (mail to Bessemer)	Jefferson				
Watford, (R. R. name *Station*)	Geneva			Sou	
Watseka, (mail to Swansea)	Blount			Sou	
Watson,			K 4	Eutaw	
Watts, (mail to Wa			F 8	115	
Watts, (6½ miles n.	ville, O 9)	Butler	Greenville	Sou	1
Waugh, Montgomery		M 11	Scotia, 112		29
Waukhana, (mail to Birmingham)	Jefferson			Sou	
Waverly, ●	Lee			Sou	×
Waxah, (mail to	Tuscaloosa			Sou	×
Waxhebe, (mail to Canoe Station)	Escambia			Sou	×
Wayne, Marengo		N 4	Arlington, 1	Sou	×
Waeside, Fayette		F 4	Winfield, 43	Sou	×
Weatherford, (mail to Steadham)	Escambia		R 5	Atmore, 44	×
Weavers Station, ●				Sou	
Webb, Henry				Sou	×
Webster, (P.	Lauderdale			Sou	
Wedowee, ●	Randolph	H		Sou	
Weems, (mail to Irondale)	Jefferson		9	10*f*, 115*b*	
Wenadkee,			I 11	Roanoke, 10	
Wesner Mines, (mail to Talladega)	Talladega	H		Sou	
Wekoa, (mail to Chepultepec)	Elmore			Sou	×
Welch, (mail to					×
Welchs Mill, (mail to Plantersville)	Chilton		K 5		×
Welder, Jackson			Long Island, 56, 11	Sou	×
Weldon, Shelby		H 9	Wilsonville, 115		×
Wells, (P. O. name Newville)	Henry	Q	14	65	21
Wetumpka, Coosa		K 10	Verbena, 44	Sou	×
Welsh, (2 miles s. w.	Flat, I 13)	Chambers		Sou	
Wende, (P. O.	Russell	M 13	10*b*	Sou	17
	mail to Carlisle				
			44	Sou	×
Wesguffka, (6 miles e. of Goldbranch, H 10)	Coosa		Warmsprings, 10	Sou	×
Weoka, Elmore		K 10	Deatsville, 44	Sou	54
Wesley, Henry		P 14	Abbeville,	Sou	8
Wesobulga, Clay		I 12	Roanoke, 10	Sou	×
Westington, (mail to Jemison)	Chilton		44	Sou	×
West, (5½ miles s. of West	H 13)	Randolph		Sou	×
Westbend, (4½ miles n. w. of Coffeeville, O 4)	Clarke				41
West Calera, Shelby		I 9		Sou	×
Westend, Jefferson				Sou	×
West Gadsden, (mail to Gadsden)	Etowah			Sou	×
West Giles, (mail to Woodstock)	Tuscaloosa			Sou	×
Westgreene, Greene		J 4	Eutaw	Sou	33
West Huntsville, (mail to Huntsville)	Madison		15	Sou	×
Westmoreland, Limestone		A 3	Athens, 44	Sou	30
Weston, Henry		Q 4	Newville,	Sou	10
Wetumpka, 1 bank, ●	Elmore	I 10	44*g*, 220	Sou	362
Wewoka, (mail to Rendalia)	Talladega		44	Sou	×
Wewoka Junction, (mail to Rendalia)	Talladega	I 10	44*r*, *l*		
Wharton, Cherokee		E 13	See		
Whatley, ●	Clarke	P 5	115	Sou	151
Wheat, (5 miles s. of Cranehill, K 7)	Cullman			Sou	
Wheeler, ●	Lawrence			Sou	16
Wheeling, (P. O. name Turpin)	Jefferson	H 8	07, 44, 115*b*	Sou	
Wheeling Crossing, (mail to Redding)	Jefferson		44	Sou	
Whetstone, (5 miles s. of	Chapel, E 7)	Cullman		Sou	
Whistler, ●	Mobile	T 3	55*d*	Sou	2,729
Whitaker, Geneva		R 13	Geneva, 44, 206	Sou	6
White, (4 miles n. of Roanoke, I 13)	Randolph		Roanoke, 10	Sou	12
Whitecloud, Clay		H 11	Ironaton, 44	Sou	
Whitehall, Lowndes		M 9		Sou	60
Whitehead, (5½ miles n.	ville, B 7)	Lauderdale		Sou	
Whiteoak Springs, (R. R. name *White Oak*)	Barbour	O 13	10*d*	Sou	175
Whiteplains, ●	Calhoun	F 12	Jacksonville,	Sou	20
Whitepond, Henry		P 13	Abbeville, 65	Sou	
Whitesburg, (mail to Akron)	Hale		15	Sou	
Whitesburg, Madison			228		64
Whites Mill, (mail to Hollywood)	Jackson		15	Sou	
Whitesville, (3 miles n. e. of Friendship, D 10)	Marshall			Sou	5
Whitfield, (5½ miles e. of Gaston, M 3) ●	Sumter				6
Whitney, St. Clair		F			74
Whiton, ●	Dekalb	D 11	Albertville, 56	Sou	
Whitsett, (3 miles	ville, L 5)	Hale	Newbern, 115		
Wicksburg, Dale		R 12	Newton, 65	Sou	
Wiggins, Covington		Q 10		Sou	
Wilcox, (P. O. name Greenville)	Conecuh				29
Wildwood, (8½ miles n. w. of Milner, H 13)	Randolph		Heflin,	Sou	
Wiley, Tuscaloosa		G 6	Toledo, 115	Sou	
Wilgus, (3½ miles n.	I 8)	Jefferson	Warrior, 44	Sou	
Wilkites, (mail to Lacon)	Morgan	D 8	44*b*	Sou	
Wilkersons, (mail to Marion)	Perry		145*d*	Sou	
Wilkomont, (mail to Irondale)	Jefferson				×
Willard, (4 miles w. of Theodore, T 3)	Mobile		Theodore, 44, 55	Sou	×
Williams, (P. O. name Oates)	Henry				
Williams, (mail to Oakgrove)	Mobile		15*a*	Sou	×
Williamsburg, Marengo		M 5	Lamison, 115	Sou	×
Willow, (R. R. name *Reida*)	Blount	F 8	44*b*	Sou	×
Wills, (3 mil	Dekalb	D		Sou	×
Wilmer, Mobile					×
Wilmington, Walker				Sou	51
Wisooka, (mail to Turkeytown)					×
					×
	Elba, Escambia		44*m*	Sou	
Wilsons Bridge, (P. O. name Randall)	Calhoun	F 12	28*a*	Sou	×
Wilsonville, ●	Shelby	I 9	115*e*		×
Winton, (P. O. name	Shelby	I 8	115*e*, *g*	Sou	095
Winthley, (mail to Ironaton)	Talladega				×
Windham, (4 miles s. e. of Elba, Q 11)	Coffee		Elba, 24, 65	Sou	×
Winetka, (mail to Spaulding)	Jefferson		44*e*, *f*	Sou	
Winfield, ●	Marion	F 5	08, 43*a*	Sou	×
Wingard, Pike					16
Wininger, (3½ miles n. e.	Trenton, B 10)	Jackson	Larkinsville, 115		×
Winn, Clarke		P 4	Whatley, 115		
Winslow, Autauga			Kingston, 55		
Winton, (6 miles n. of Somervil	C 8)	Morgan			
Wise, (4 miles w.	J 13)	Chambers	Buffalo, 10		7
Wofford, Lamar			Sulligent, 43		54
Wolfcreek, St. Clair			ooks Springs, 115		
Wolf Creek Tunnel, (mail to Cooksprings)	St Clair		115		22
Wolff, Morgan			Hartselle,		
Womack, (3½ mil	G 11)	Calhoun	Eulaton, 44, 115		17
Womackhill, Choctaw					
Woodhill, (mail to	St. Clair				12
Woodbluff, Clarke		N 4	245		×
Woodland Mills, Morgan		C 9	Taylorsville, 56, 228		
Woodlawn, ●	Jefferson	G 9	07, 10*f*, 115*c*, *d*, *e*		21
Woodlawn, (mail to Healing Springs)	Washington				248
Woodlawn Junction,	Woodlawn, Jefferson	G			
Woodruff, (mail to Duke)	Calhoun				×
Woolston, ●					×
Woodville, ●					15
Woodward, ●	Jefferson	H			3,5
Woodward Iron Co. (mail to Woodward)	Jefferson				
Woodward Junction, (mail to Turpin)	Jefferson				
Wooley Springs, Lin					
Worthington Quarry, (Trussville)	Jefferson				
Worthy, Pike					
Wren, Lawrence		D 6			
Wright, (4 miles e. of Waterloo, B 4)	Lauderdale				
Wyatt, (3½ miles e. of Lineville,					
Wyeth City, (2 miles s. of Guntersville, D 10)	Marshall		56, 228	Sou	×
Wylam, ●	Jefferson		44, 43		299
Wymond, (R. R. name	Jefferson				
Wynette, (5 miles w. of Sylacauga, I 10)	Talladega				×
Wynnville, Blount					

Y

TOWN.	COUNTY.	INDEX.	RAILWAY, or, if not on a Railroad, nearest station.	EX.	POP.
Yale, Lee					
Yancey, (3½ miles s. e. of Cubahatchie, L 11)	Macon		Shorter, 150		
Yankee Camp, (mail	Clay				
Yantley, ●	Choctaw	M			
Yates, (mail to Caldwell)	St. Clair				
Yates, (4 miles e. of Hackneyville, I 11)	Tallapoosa		Goodwater, 10		
Yellowbluff, Wilcox		O 5	200, 216, 220		
Yellowpine, Washington		Q			
Yolande, (mail to Connellsville Mines)	Tuscaloosa				
York Station, ●	Sumter				
Young, (4 miles s. e. of M 7)	Dallas		Berlin 44		
Youngblood, Pike			55*b*		
Yucca, (6 miles	Jackson		Fabius, 228		
Yuma, (4½ miles n. e. of Laban,	Jefferson				

Z

TOWN.	COUNTY.	INDEX.	RAILWAY, or, if not on a Railroad, nearest station.	EX.	POP.
Zana,	Tallapoosa	J 12	Sturdevant, 10	Sou	
Zenade, (2½ miles s. e. of Cubahatchie, L 11)	Macon		Shorter, 150		
Zetgler,	Barbour	O 12	Louisville, 10		
Zell, (4 miles n. w. of Whitaker, R 13)	Geneva		Geneva, 44, 206	Sou	
Zenda, (5 miles s. e. of Carrollton, I 4)	Pickens		Reform, 55	Sou	
Zenida, (mail to Parkwood)	Shelby				×
Zeru,	Conecuh				×
Zimmerman, (mail to Scotia Station)	Perry		115*b*		12
Zoe, Henry		R 14	See Gordon		
Zornville, Henry		Q 14	204, 208, 212, 222, 224*a*		36
Zuber, Talladega		I 11			7
Zubers, (mail to Sylacauga)	Talladega		44*r*	Sou	
					×
G 11)	Calhoun		Ohatchee, 26		
Zuba, (mail to Vincent)	Shelby		10*f*		×
					×

Ala 9

INDEX TO STATE MAP OF MISSISSIPPI.

EXPLANATION.

To find the name of any place on the Map, first find the name in the index; opposite the name will be seen the number and letter designating it on the Map; then trace a direct line on the map from the number given to a point where it meets a direct line running from the letter given, and at or near this point will be found the name desired.

Figures represent Railroads. An *Italic* letter after each figure represents the branch of that railroad.

County Seat in **Full Face** type.
All Towns in Roman type are Post Offices.
All Towns in *Italic* type are not Post Offices.
● Money Order Post Office
◎ Telegraph Station.
○ Prepaid Freight and Express Station.
× Population unknown or less than 100.
r. f. d., rural free delivery.
Am. Ex., American Express.
G. & C. Ex., Gulf & Chicago Express.
Sou. Ex., Southern Express.

RAILROADS.

3. Alabama & Vicksburg.
Meridian, M 13, to Vicksburg, M 5.

12. Champion Lumber Co.
Orvisburg, S 9, westward.

15. Chickawsaha & Jackson.
Robinson Switch, P 13, to Henderson, P 12, and under construction to Laurel, P 11.

18. Dantzler Lumber Co.
Howison, T 11, to 8 miles distant, and building to Vancleave, T 13; 35 miles.

24. Ellisville Lumber Co.
Ellisville, P 11, to Collins, P 10.

30. Gulf & Chicago.
Middleton, Tenn., A 11, to Pontotoc, D 11, entering the State at A 11.

36. Gulf & Ship Island.
a. Gulfport, U 11, to Hattiesburg, Q 10.
b. Gulfport, U 11, to Handsboro, U 11.
c. Hattiesburg, Q 20, to Jackson, M 7.
d. Maxie, R 11, to Columbia, Q 8.
e. Laurel, P 11, to Saratoga, O 9.

38. Illinois Central.
a. Jackson, Tenn., to Water Valley, E 9, entering the State at A 10.
b. Water Valley, E 9, to Canton, L 8.
c. Aberdeen Junction, J 8, to Aberdeen, F 13.
d. Memphis, Tenn., A 8, to Memphis Junction, F 8, entering the State at A 8.
e. Canton, L 8, to McComb, Q 6.
f. McComb, Q 6, to New Orleans, La., leaving the State at R 6.

43. Kansas City, Memphis & Birmingham.
(Controlled by the Kansas City, Ft. Scott & Memphis.)
a. Memphis, Tenn., A 8, to Amory, E 13, entering the State at A 8.
b. Amory, E 13, to Birmingham, Ala., leaving the State at F 14.
c. Aberdeen Junction, E 13, to Aberdeen, F 13.

40. Keystone Lumber & Improvement Co.
Boguechitto, P 6, to Ryals, P 7.

42. Kingston & Central Mississippi.
Laurel, P 11, to Montrose, N 10, and building to Forest, M 10.

44. Louisville & Nashville.
Mobile, Ala., T 15, to New Orleans, La., entering the State at Swartwout, U 14, and leaving at V 9.

50. Mobile, Jackson & Kansas City.
a. Mobile, Ala., T 15, to Merrill, R 12, entering the State at S 14 and building to Hattiesburg, Q 10.
b. Projected from Hattiesburg, Q 10, to Jackson, M 7.

55. Mobile & Ohio.
a. Mobile, Ala., T 15, to Meridian, M 13, entering the State at Q 13.
b. Meridian, M 13, to Okolona, E 12.
c. Okolona, E 12, to Jackson, Tenn., leaving the State at A 13.
d. Starkville, H 12, to Columbus, H 13.
e. Columbus, H 13, to Montgomery, Ala., leaving the State at H 14.
f. Muldon, G 12, to Aberdeen, F 13.

60. Moss Point & Pascagoula.
Moss point, U 13, to Pascagoula, U 13.

65. Natchez, Columbia & Mobile.
a. Norfield, Q 6, to near Sarthaville, Q 7, and under construction to Columbia, Q 8.
b. Branch to near end of track, P 7.

70. New Orleans & Northeastern.
Meridian, M 13, to New Orleans, La., leaving the State at Nicholson, T 9.

72. New Orleans & Northwestern.
Natchez, P 3, to Bastrop, La., K 1, leaving the State at P 3.

80. Pearl & Leaf Rivers.
Hattiesburg, Q 10, to Felix, Q 10, and building to Columbia, Q 8.

115. Southern.
a. Birmingham, Ala., to Meridian, M 13, entering the State at L 13.
b. Birmingham, Ala., to Columbus, H 13, entering the State at G 14.
c. Columbus, H 13, to Greenville, H 4.
d. Ittabena, H 6, to Webb, F 6.
e. Stoneville, H 4, to Percy, J 4.
f. Memphis, Tenn., A 8, to Tuscumbia, Ala., B 16, entering the State at A 13, and leaving at B 14.
g. Selma, Ala., to Meridian, M 13, entering the State at L 13.

150. Vicksburg, Shreveport & Pacific.
Vicksburg, M 5, to Shreveport, La., leaving the State at M 5.

170. Yazoo & Mississippi Valley.
(Controlled by the Illinois Central.)
a. Memphis, Tenn., A 8, to Cleveland, G 5, entering the State at A 7.
b. Cleveland, G 5, to Vicksburg, M 5.
c. Helena, Ark., C 5, to Eaglenest, D 6, entering the State at C 6.
d. Coahoma, D 6, to Riverside Junction, J 5.
e. Clarksdale, E 6, to Greenwood, H 7.
f. Branch to Minter City, F 6.
g. Lamont, G 4, to Huntington, G 3.
h. Elena, H 4, to Leland, H 4.
i. Hampton, J 4, to Glendale, J 4.
k. Vicksburg, M 5, to Wilson, La., leaving the State at R 4.
l. Slaughter, La., to Woodville, R 3, entering the State at R 3
m. Grenada, F 8, to Jackson, M 7.
n. Tchula Junction, I 7, to Durant, I 8.
o. Jackson, M 7, to Natchez, P 3.
p. Rosedale, F 4, to Dockery, G 6.
q. Moorhead, H 6, to Riverside, D 7, and building to Lake Cormorant, A 7
r. Moorhead, H 6, to Belzoni, I 6, and under construction to Yazoo City, J 6.
s. Leland, H 4, to Yerger, I 5.
t. Philipp, F 7, to Black Bayou, F 6.

PROJECTED AND UNDER CONSTRUCTION.

175. Aberdeen & Tennessee River.
Projected from Aberdeen, F 13, to Hamburg, P 4.

178. Canton, Aberdeen & Nashville.
Projected from Winfield, Ala., to West Point, G 12.

180. Columbus, Fulton & Northern.
Projected and partly surveyed from Columbus, H 13, to Lexington, Tenn., 175 miles.

182. Fernwood & Tylertown.
Building from Fernwood, R 6, to Tylertown, R 7; 20 miles.

185. Greenville, Nashville & Chattanooga.
Under construction from Corinth, A 18, to Hamburg, Tenn., A 14; 18½ miles.

186. Gulf Coast. (Elec.)
Proposed from Biloxi, U 12, to Pass Christian, U 10, and branch from Mississippi City, U 11, to Handsboro, U 11.

188. Jackson, Columbus & Northeastern.
Projected from Jackson, M 7, to Columbus, H 13; 140 miles.

190. Meridian & Eastern.
Surveyed from Meridian, M 12, to Tombigbee River, Ala.; 40 miles.

192. Mississippi.
Building from Sardis, C 8, to Riverside, D 7; 20 miles.

194. Natchez & Gulf.
Under construction from Natchez, P 3, to Lumberton, R 10; 150 miles.

195. Pascagoula & Northern.
Surveyed from Pascagoula, U 13, to New Albany, C 11; 210 miles.

196. Pearl River Lumber Co.
Building from Brookhaven, P 6, to Leaf River.

197. Philadelphia, Louisville & Great Northern.
Surveyed from Philadelphia, K 11, north via Louisville, I 11, to Ackerman, I 11, 42 miles.

198. Pontotoc & Starkville.
Projected from Pontotoc, D 11, to Starkville, H 12.

STEAMSHIP LINES.

200. Arkansas River Packet Co.
Memphis, Tenn., A 8, to Pinebluff, Ark., D 1.

201. Cairo, Memphis & Southern R. R. & Navigation Co.
Cairo, Ill., to Southern Mississippi Points.

203. Chalmette Packet Co.
Luna Landing, Ark., H 3, to New Orleans, La.

205. Gulf & Mississippi Transportation Co.
New Orleans, La., to St. Louis, Mo.

202. Lee Line of Steamers.
Memphis, Tenn., A 8, to Friarpoint, D 5.

204. Memphis, New Orleans & Cincinnati Packet Co.
Cincinnati, Ohio, to New Orleans, La.

206. Memphis & Arkansas City Packet Co.
Memphis, Tenn., A 8, to Arkansas City, Ark., G 3

207. Memphis & Vicksburg Packet Co.
Memphis, Tenn., A 8, to Vicksburg, M 5.

208. Mississippi Packet Co.
New Orleans, La., up the Mississippi River.

210. Mobile & Pascagoula Line.
Mobile, Ala., T 15, to Pascagoula, U 13.

212. Natchez & Bayou Sara Packet Co.
Natchez, P 3, to Bayou Sara, La.

214. Natchez & Vicksburg Packet Co.
Natchez, P 3, to Vicksburg, M 5.

216. New Orleans & Lakeport Packet Line.
New Orleans, La., to Lakeport, Ark., I 4.

218. New Orleans & Vicksburg Bend Line.
New Orleans, La., to Vicksburg, M 5.

220. Pearl River Steamers.
New Orleans, La., to Carthage, K 9

222. Saint Louis & Mississippi Valley Transportation Co.
St. Louis, Mo., to New Orleans, La., for export of grain to Europe

224. Saint Louis & New Orleans Anchor Line.
St. Louis, Mo., to New Orleans, La.

226. Saint Louis & Tennessee River Packet Co.
St. Louis, Mo., to Florence, Ala., B 16

228. Tennessee River Packet Co.
St. Louis, Mo., to Waterloo, Ala., A 15

230. Vicksburg & Davis Bend Line.
Vicksburg, M 5, to Davis Bend

236. Vicksburg & Greenville Packet Co.
Vicksburg, M 5, to Greenville, H 4.

238. Yazoo City Transportation Co.
Vicksburg, M 5, to Yazoo City, J 6.

240. Yazoo & Tallahatchie Transportation Co.
Vicksburg, M 5, to Belen, D 7; on Tchula Lake and on Sunflower River.

COUNTIES.

COUNTY.	CO. SEAT.	INDEX	POP.
Adams	Natchez	P 3	30,411
Alcorn	Corinth	A 15	14,987
Amite	Liberty	R 5	20,508
Attala	Kosciusko	J 9	28,248
Benton	Ashland	B 11	10,510
Bolivar	Rosedale	F 4	35,427
Calhoun	Pittsboro	F 10	16,512
Carroll	Carrollton and Vaiden	H 8	24,116
Chickasaw	Houston	F 11	18,882
Choctaw	Chester	H 10	13,076
Claiborne	Port Gibson	N 4	20,[illegible]
Clarke	Quitman	N 12	17,741
Clay	Westpoint	G 12	18,563
Coahoma	Clarksdale and Friarpoint	D 6	26,293
Copiah	Hazlehurst	O 6	21,385
Covington	Williamsburg	P 9	14,076
De Soto	Hernando		
Franklin	Meadville		
Greene	Leakesville		
Grenada	Grenada		
Hancock	Bay Saint Louis	T 9	
Harrison	Mississippi City	T 11	
Hinds	Jackson and Raymond	M 6	
Holmes	Lexington		
Issaquena	Mayersville		
Itawamba	Fulton		
Jackson	Scranton		
Jasper	Paulding		
Jefferson	Fayette		
Jones	Ellisville		
Kemper	Dekalb		
Lafayette	Oxford		
Lauderdale	Meridian	M	
Lawrence	Monticello		15,165
Leake	Carthage	K 9	17,360
Lee	Tupelo	D 12	21,956
Leflore	Greenwood	H 7	23,834
Lincoln	Brookhaven	K 6	21,552
Lowndes	Columbus	H	
Madison	Canton	K 8	32,483
Marion	Columbia and Purvis	Q 8	13,561
Marshall	Holly Springs	B 9	27,[illegible]
Monroe	Aberdeen	F 13	31,[illegible]
Montgomery	Winona	H 9	[illegible]
Neshoba	Philadelphia	K 11	[illegible]
Newton	Decatur	M 11	[illegible]
Noxubee	Macon	[illegible]	[illegible]
Oktibbeha	Starkville	H 12	[illegible]
Panola	Batesville and Sardis	[illegible]	[illegible]
Pearl River	Poplarville	S 9	5,659
Perry	Augusta and Rattelburg	Q 11	
Pike	Magnolia	R 6	
Pontotoc	Pontotoc	D 11	
Prentiss	Booneville	G 9	
Quitman	Belen		
Rankin	Brandon		
Scott	Forest		
Sharkey	Rolling		
Simpson	Westville		
Smith	Raleigh		
Sunflower	Indianola		
Tallahatchie	Charleston		
Tate	Senatobia		
Tippah	Ripley		
Tishomingo	Iuka		
Tunica	Tunica		
Union	New Albany		
Warren	Vicksburg		
Washington	Greenville		
Wayne	Waynesboro		
Webster	Walthall		
Wilkinson	Woodville		
Winston	Louisville		14,121
Yalobusha	Coffeeville and Water valley	P 9	19,742
Yazoo	Yazoo City	J 6	43,948
			1,551,270

TOWNS.

TOWN.	COUNTY.	INDEX.	RAILWAY, *or, if not on a Railroad, nearest station.*	EX.	POP.
Abbeville, ●	Lafayette				
Abbott, ●	Clay				
Aberdeen, 2 banks, ●					
Aberdeen Junction, (mail to Aberdeen)	Monroe				
Aberdeen Junction, (mail to Grant)	Holmes	J 8	88b, c	Am	
Ablow, (3 mls. [illegible] ville, G 11)	Webster		Eupora, 115	Sou	
Abney, (6½ miles n. w. of Cardelle, E 13)	Itawamba		Nettleton, 43	Sou	
Acadia, (mail to Greenbrier)	Monroe		43		
Acme, (4 miles e. of Lake Como, N 11)	Choctaw, ●	H 11	Heidelberg, 70		
Acona, ●	Holmes	I 7	Lexington		
Adams Station	Hinds	M 6	170g		
Adamsville	Greene	Q 13	Statel		
Adaton, (6½ miles w. of Starkville, H 12)	Oktibbeha		Starkville, 38	55	
Adding	Jasper	O 11	Heidelberg, 70		
Addison, (R. R. name *Whitten*)					
Aden, (6 miles s. J 11)	Neshoba				
Adkins	Leflore				
Advance	Marion	Q 9	Felix, 80		
Agency	Oktibbeh	H 12	Sessumsville		
Agness	Perry	R 11	Brooklyn, [illegible]		
Agricultural College, ●					
Aiken, (5 miles w. of Grandgulf, N 4)	Claiborne		204, 208, 214, 216, 218, 222, 224		
Airey	Harrison	T 11	18		
Airmount	Yalobusha				
Alamucha, (5 miles s. of Toomsuba, L 12)	Lauderdale				
Albertsons Mill, (P. O. name Moselle)	Jones	P 10	70		
Albin	Tallahatchie	F 6	115d, 170[illegible]		
Alesville, (5 miles w. of Oxford, D 10)	Lafayette		Oxford, 38		Am
Alexander, (mail to Lumberton)	Perry	R 10	36d		
Algoma	Pontotoc	E 11	Pontotoc, 30		
Alhambra, (5 miles n. e. of Duncansby, J 11)	Washington		see Duncansby		
Alice, (6½ miles s. e. of Yorka, J 10)	Neshoba		Ethel, 38		
Allandale	Lowndes	H 13	Bentonia, 55		
Allen, (7½ miles n. e. of Union church, O 14)	Copiah		Martinsville, 38		
Allen, (P. O. name Nanawa)	Warren	M 1	170d		
Allensburg	Lee	C 12	Nettleton		
Allen Spur, (mail to Rulevillo)	Sunflower	F 6	170g		
Alliance, (5½ miles s. e. of Macon, I 13)	Noxubee		Macon, 55	S	81
Alligator, (R. R. name *Alligator Lake*)	Bolivar	E 5	170e		55
Alma, Lee		D 12	Guntown, 35		
Alphaba, (9 [illegible] of Coldwater, B 8)	De Soto		Coldwater, 38		
Alpika, (R. R. name *Walls,* 2½ miles n. w. of Poplar Corner, A 7)	De Soto				
Alpine, (3½ miles s. C 12)	Union				
Altitude, (5 miles n. e. of Brownscreek, C 13)	Prentiss		Booneville, 55		
Alto	Jasper		Heidelberg, 70		
Alva	Montg		Duckhill, [illegible]		
Amazon, (5 miles s. 13)	Wayne		Boyce, 55		
Ambler	Lincoln		6 Norfield, 38		
Americus	Jackson		13 Mossponit, 60		
Amity, (3 miles w. of Ballardsville, D 13)			Tupelo, 43		Sou
Arkabutla, ●	Ta[illegible]				285
Arklet, (mail to Russell)	Lauder[illegible]				
Arnot, (2 miles [illegible])	Adams				99
Artesia, ●	Lowndes				348
Artesprings, (7 miles w. of Pickens, J 8)	Madison		*Pickens,* 38	Am	13
Artomish	Wilkinson	R 2	204, 208, 212, 216, 218, 222, 224, 226		28
Ashland, ●			N. o Raleigh, 36		162
		B 11	Lamar, 38		
Ashmore, (5 miles n. of Alleadale, H 13)	Lowndes		Martinsville, 38		
Ashwood station, ●	Wilkinson	R 3	170g		21
Askew, (6½ miles n. w. of Longtown, C 7)	Panola		Como Depot, 38		
Aster	Covington		O to Ellisville, 50		
Asylum	Hinds	M 7	38e, 17 m		
Atlanta, ●	Chickasaw	F 1	Maben, 115		
Atway, (2½ miles W. of Holdsville, B 5)	Marshall		Hudsonville, 38		
Auburn	Lincoln		O 5 Johnston Station, 38		
Augusta, ●	Perry	Q 11	Hattiesburg, 35, 70, 80		
Auris, (7 miles n. e. of West, I 8)	Attala				
Austin	Tunica	C 6	200, 202, 204, 206, 208		
Austral	Bolivar	E 5	200, 204, 206, 208, 210		
Auter	Sharkey				
Avanelle	Union				
Avinda, (mail to Lefore)					
Avera	Green				
Avon, (P. O. name Washington)					
Avondale	Bolivar				
Ayers, (5 miles s. [illegible])					
Baconville, (6½ miles e. of Way, K 8)	Madison		Way, 38		Am
Bailey, (3½ miles s. e. of Rushings Store, L 12)	Lauderdale		Topton, 55, 115		
Baird, ●	Sunflower	H 6	[illegible]		
Baker		C 11	New Albany, 30, 43		
[illegible]					
Balesbird, (3 miles n. e. of Hammond, K 14)	Issaquena		204, 208, 216		
Ballardsville	Itawamba	I 13	Tupelo, 43		
Baldson, (mail to Sunflower)		F 6	17		
Bankston	Choctaw	H 10			
Banton, ●	Calhoun	E	to Watervalley		
Barbara Perry		R 11	Bond, 36		
Barkstale	Sunflower	F 6	170g		
Barland, (6 miles e. of Martin, O 14)	Claiborne		Martin, 170		Am
Barlow, (15½ miles [illegible]hurst, O 6)	Copiah		Hazlehurst, 38		Am
Barnes, Leake			Kosciusko, 38		Am
Barnett, Clarke		N 12	50		
Barr, (5 miles n. [illegible] S 8)	Tate		Senatobia, 38		Am
Barthella, (mail to Magnolia)	Pike		38d		Am
Barton, (6 miles n. e. of Olive branch, A 8)	Marshall		Miller, 43		
Barthahatchie	Monroe	G 14	Guttman, 13		
Basie City	Clarke	M 12	55d, 70		
Basin, (7 miles s. of Crossroads, S 1)	Jackson, ●		Moss point, 60		
Bassfield	Covington		P 8 Advance, 80		
Bates Mill	Attala				
Batesville, ●	Panola	D 8	38d, 240		
Batson	Perry	Q 11	Hattiesburg		
Battenfield		L 13	see Meridian		
Bauxer Jaug		S 11	Newton		
Baxterville	Marion	R 9	6d		
Bay Saint Louis, ●					
Hancock		U 10	44		
[illegible]		O 12			
[illegible], Scott		I, 9	Morton, 3		
Beachpoint, (5 miles n. w. of Arkabutla, B 7)	Tate		Coldwater, 38		
Beartrack	Hinds				
Beasley, (14½ miles s. w. of Mt. Zion)	Clay		Cedarbluff, 115		
[illegible], Harrison		T 11	McHenry, 36		
Beatty, (mail to West)	Carroll				
Beauregard, ●	Copiah				
Beauvoir	Harrison				
Beaverdam, (4½ miles Lucutta, O 12)	Wayne				
Beaver Dam, (mail to Evansville)	Tishomingo				
Bedford	Leflore	F 6	see Minter City		
Beecinglove			Crystalsprings, 38		
		L 11	Newton, 3		
Beechwood, (5 miles e. of Berwick, R 4)	Amite		Centerville, 50		
			Aberdeen, 38		
			170m		
Belen, ●	Quitman		240		
Bell, (mail to Lauderdale)	Lauderdale				
Bellepraire	Yazoo				
Bellevieu, (5 miles [illegible] E 6)	Quitman		Belen, 240		
Bellefo, Bolivar			4 Beulah, 170		
Bells, (P. O. name [illegible])		C 12	1 m		
Belmont	Tishomingo	C 14	Iuka, 1		
Belt	Panola				
Belzoni, 1 bank, ●		I 6	170g, 240		
Bemela	Calhoun				
Ben Lomond	Issaquena				
Ben W, ●	Bolivar				
Bendale, (5 miles w. of Crossroads, S 12)	Jackson		Merrill, 80		
Bently	Calhoun	G	to Eupora, 115		
Bentonia	Lowndes	H 13	55d		
Benton, ●	Yazoo				
Benton a, ●	Yazoo				
[illegible] 3 miles s.					
			Senatobia, 38		
		C 12	Baldwin, 55		
			Sturgis, 38		
	Marshal	C 10	Pottsco[illegible]		
Betty, (8 miles s. w. of Lakeville, R 13)	Greene		Statelitte, 55		
Beulah, ●	Bolivar				
Beverly, (4 miles s. of Clarksdale, F 6)	Coahoma				
Bevil, (3½ miles e. of Bethlehem, C 10)	Winston		Pottscamp, 43		Sou
Bewersville, (5 miles R 5)	Amite		Gloster, 170		Am
Bexley, (3½ miles s. S 12)	Greene				
Bezer	Smith				
Bias, (4 miles n. e. of Sabougla, F 10)	Calhoun		Grenada, 38		Am
Bibby, (8 miles s. w. of Watervalley, E 9)	Yalobusha		Watervalley, 38		Am
Bigbee	Monroe	E 13	43d		Sou
Bigbee Valley	Noxubee	I 13	Brooksville, 55		Sou
Bigby Fork	Itawamba		13 Nettleton, 43		

TOWN.	COUNTY.	INDEX.	RAILWAY, or, if not on a Railroad, nearest station.	EX.	POP.
Big Creek, ● Calhoun		F 10	Coffeeville, 38	Am	85
Big Creek, (mail to Clara) Wayne		P 13	45		×
Biggs, Copiah			Martinsville, 38	Am	×
Bigspout, Jackson		T 13	Swartwout, 44	▭ Sou	58
Big Springs, Clay		G 11	Cedarbluff, 115	Sou	149
Billups, (mail to Artesia) Lowndes		H 13	55*d*	▭ Sou	×
Biloxi, 2 banks, ● Harrison		W 11	⊖ 44	Sou	5,467
Binford, (6 miles s. s. w. of Aberdeen, F 13) Monroe			38*c*	▭ Am	×
Bismarck, ● Kemper		J 13	Wahalak, 55	Sou	95
Birdie, Quitman		D 7	Lula, 170	Am	×
Birdsong, (12 miles n. e. of Edwards, M 6) Hinds			Edwards, 3	Sou	×
Birmingham, Lee		D 12	Bluesprings, 43	Sou	98
Bishop, (10 miles n. of Pittsboro, F 10) Calhoun			Watervalley, 38	Am	×
Bishopa, (mail to Shubuta) Wayne			35*n*	▭ Sou	×
Bismarck, Lawrence		Q 7	Boyd, 65	▭ Sou	24
Bissell, Lee		E 12	Tupelo, 43	▭ Sou	×
Black Bayou, (mail to Glendora) Leflore		F 7	115*d*, 170*e*, *t*, *u*	▭ Am., Sou	×
Blackburn, Jones		P 10	70	▭ Sou	×
Blackhawk, ● Carroll		H 8	Cruger, 170	Am	127
Blackland, (4 miles n. e. of Greenville, C 12) Prentiss			Wheeler, 55	▭ Sou	×
Blackmonton, Carroll		H 8	Valden, 38	Am	13
Blackwater, (3½ miles n. e. of Harmonton, C 9) Lafayette			Abbeville, 38	Am	×
Blair, Lee		D 12	Guntown, 55	Sou	×
Blakely, (mail to Redwood) Warren			170*b*	▭ Am	×
Blallack, (mail to Newton) Newton			5	▭ Sou	×
Blanch, (5 miles w. of Forest, M 10) Scott			Forest, 3	Sou	27
Blands, (3 miles n. e. of Dallas, E 10) Lafayette			Pontotoc, 30	G. & C	×
Blanton, Sharkey		J 5	170*b*, 240	▭ Am	×
Blounts, (mail to Cedarbluff) Clay			115*c*	▭ Sou	×
Blountsville, Lawrence		P 8	Wesson, 38	Am	354
Blue, (5 miles n. w. of Atlanta, F 11) Calhoun			Maben, 115	Sou	×
Bluefield, (5 miles n. of Belzona, I 6) Washington			Belzona, 170, 240	Am	×
Blue Lake, (mail to Ittabena) Leflore		H 6	115*c*	▭ Sou	×
Blue Mountain, ● Tippah		B 11	⊖ 30	G. & C	466
Bluesprings, ● Union		D 12	⊖ 43*a*	Sou	198
Bluff, Tippah		C 11	Cottonplant, 30	G. & C	×
Blunt, (4 miles n. e. of Hickory, M 11) Newton			Hickory, 3	Sou	×
Blythe, (R. R. name *Lake Cormorant*) ● De Soto		B 5	170*a*	Am	×
Bobo, Coahoma		E 6	170*a*	Am	×
Bog, Lee		D 12	Sherman, 43	Sou	×
Boggan, Simpson		O 8	Hazlehurst, 38	Am	×
Bogue, (mail to Elizabeth) Washington			115*c*	▭ Sou	×
Bogue Chitto, ● Lincoln		P 6	⊖ 38*c*, 40	Am	582
Boice, (P. O. name Boyce) Wayne		O 13	35*a*	▭ Sou	28
Bolands, Itawamba		E 13	Nettleton, 43	Sou	×
Bolatusha, (8 miles s. s. e. of Sallis, J 8) Leake			McAdams, 38	▭ Sou	×
Bolivar, Bolivar		G 4	194, 206, 208, 222, 224		289
Bolton, ● Hinds		M 6	⊖ 3	Sou	600
Bord, Harrison		S 11	⊖ 36*a*	Sou	399
Bondy, (4 miles w. of Wilkinson, Q 4) Wilkinson			Woodville, 170	Am	×
Bonhomme, (R. R. name *Bon Homme*) Perry		Q 10	70	▭ Sou	81
Bonita, (2 miles e. of Meridian, M 12) Lauderdale			115*a*	▭ Sou	57
Bonnie, (8 miles n. w. of Vaucleave, T 12) Jackson			Fontainbleau, 44	Sou	×
Bonus, (9 miles n. of Meadville, P 5) Franklin			Hamburg, 170	Am	×
Boon, (5 miles n. w. of Randalls Bluff, J 12) Winston			Macon, 55	Sou	×
Booneville, 1 bank, ● Prentiss		C 13	⊖ 55*c*	Sou	1,050
Booth, (3 miles s. of Grace, G 4) Issaquena			170*d*	▭ Am	×
Bounds, (8½ miles s. w. of Pittsboro, F 10) Calhoun			Torrance, 38	Am	×
Bournham, Lawrence		P 8	Weidman, 40		22
Bovina, ● Warren		M 5	⊖ 3	Sou	53
Bowdre, (mail to Hollywood) Tunica			170*a*	▭ Am	×
Bowerton, (9 miles s. w. of Martinsville, O 6) Copiah			Martinsville, 38	Am	17
Bowles, (3½ miles n. e. of Cherrybill, F 11) Chickasaw			Pontotoc, 30	G. & C	×
Bowling Green, (10 miles w. of Lexington, I 7) ● Holmes			Lexington, 170	Am	48
Bowman, (2½ miles s. w. of Independence, C 8) Tate			Coldwater, 38	Am	×
Box Simpson		N 8	38*c*	▭ Sou	×
Boyce, (R. R. name *Boice*) Wayne		O 13	35*a*	▭ Sou	28
Boyd, Lawrence		Q 7	65*a*	▭ Sou	56
Boykins, Smith		N 10	Raleigh, 36		59
Boyle, ● Bolivar		G 5	⊖ 170*b*, *p*	Am	538
Bozeman, (8¼ miles n. w. of Meridian, M 12) Lauderdale			See Meridian		×
Brackett, Lawrence		P 7	Wesson, 38	Am	30
Bradford, (mail to Fontainebleau) Jackson			44	▭ Sou	×
Bradley, Oktibbeha		H 11	38*c*	▭ Am	23
Brame, Pontotoc		E 11	Pontotoc, 30	G. & C	×
Brandon, ● Rankin		M 8	⊖ 3	Sou	775
Brandywine, (9⅛ miles s. e. of Tillman Station, O 4) Claiborne			Tillman Station, 170	▭ Sou	22
Braxton, ● Simpson		N 8	36*c*	Sou	172
Bray, (mail to Rome) Sunflower		F 6	170*q*	▭ Am	×
Brazella, Noxubee		I 13	Macon, 55	Sou	×
Breland, (9 miles n. e. of Leaksville, R 13) Greene			Merrill, 50		×
Brent, Leflore		I 6	Marksville, 240		×
Brevoort, (6 miles s. w. of Enola, K 6) Yazoo			Enola, 240		×
Brewton, (7 miles n. of Vaucleave, T 12) Jackson			Fontainebleau, 44	Sou	×
Bridgeville, (mail to Indianola) Sunflower		H 5	Indianola, 115	Sou	×
Bridges, (mail to Pheba) Clay			115*c*	Sou	×
Bridges, Pike		R 7	Magnolia, 38	Am	21
Bridgeville, (6 miles e. of Gallman, N 6) Copiah			Gallman, 38	Am	×
Brierfield, (2½ miles s. w. of Palmyra, M 4) Warren			204, 208, 214, 216, 218, 222, 224, 236		21
Briers, (8 miles n. of Yeagers, Q 2) Adams			204, 208, 212, 216, 218, 222, 224, 236		×
Bright, (5 miles n. e. of Hernando, B 8) De Soto			Hernando, 38	Am	×
Brights, (mail to Gloster) Amite			170*k*	▭ Am	×
Bristow, (10 miles n. of Quincy, F 14) Monroe			Quincy, 43	Sou	×
Brit, Smith		O 9	Ellisville, 70	Sou	×
Brock, Carroll		I 8	West, 38	Am	14
Brookhaven, 2 banks, ● Lincoln		P 6	⊖ 38*e*	Am	2,578
Brooklyn, Perry		R 11	⊖ 36*a*	Sou	250
Brookville, ● Noxubee		I 13	⊖ 55*b*	Sou	612
Brown, Perry		Q 11	Hattiesburg, 38, 70, 80	Sou	33
Brownfield, (3 miles n. of Walnut, A 11) Tippah			Walnut, 30	G. & C	×
Browns Creek, Prentiss		C 13	Booneville, 55	Sou	×
Brownsville, Hinds		L 6	Bolton, 3	Sou	×
Browns Wells, (5½ miles w. of Martinsville, O 6) Copiah			Martinsville, 38	Am	31
Brozville, (6 miles n. e. of Coxburg, I 7) Holmes			Lexington, 170	Am	×
Brunswick, ● Warren		L 4	204, 208, 216, 222, 224, 236		28
Brushy, Jackson		S 13	50*a*		×
Bruton, (mail to Hillhouse) Coahoma			170*d*	▭ Am	×
Bucatunna, (R. R. name *Buckatunna*) ● Clarke		P 13	⊖ 55*a*	Sou	335
Buck, Itawamba		D 13	Tupelo, 43	Sou	×
Buckhorn, Pontotoc		E 11	Pontotoc, 30	G. & C	×
Buckner, (mail to Stoneville) Washington		H 5	115*c*	▭ Sou	×
Buenavista, ● Chickasaw		F 12	Egypt, 55	Sou	225
Buffalo, (mail to Barksdale) Sunflower		F 6	170*q*	▭ Am	×
Buford, Marion		R 8	Advance, 80		21
Bullock, (3½ miles n. e. of Dumas C 12) Tippah			Ripley, 30	G. & C	×
Bunckley, Franklin		Q 4	Knoxville, 170	Am	19
Bunkerhill, (P. O. name Curren) Marion		Q 10	70	▭ Sou	×
Bunkerhill, Smith		O 9	Ellisville, 70	Sou	13
Burdett, Washington		H 5	115*c*, 170*b*	Am	21
Burgess, (10 miles w. of Oxford, D 10) ● Lafayette			Oxford, 38	Am	×
Burke, (5 miles w. of Pittsboro, F 10) Calhoun			Coffeeville, 38	Am	×
Burke, (mail to Cloverhill) Coahoma			170*a*	▭ Am	×
Burleigh, (mail to Selgers) Hinds		M 7	38*e*	▭ Am	×
Burnell, (14 miles e. of Tillman Station, O 4) Copiah			Tillman Station, 170	▭ Sou	30
Burney, (5 miles s. w. of Chester, H 10) Choctaw			Fentress, 38	Am	×
Burnham, Simpson		O 8	Hazelhurst, 38	Am	×
Burns, Smith		M 9	Raleigh, 30	G. & C	27
Burnsville, ● Tishomingo		B 11	⊖ 115*f*	Sou	222
Burnt Mills, Tishomingo		C 14	Iuka, 115	Sou	62
Burrow, Alcorn		A 12	Tiplersville, 30	G. & C	×
Burton, (4½ miles n. e. of Brownscreek, C 13) Prentiss			Booneville, 55	Sou	47
Bu-by, Union		D 11	Ingomar, 30	G. & C	×
Busyton, (4½ miles s. e. of Banner, E 10) Calhoun			Watervalley, 38	Am	×
Buttercup, (4 miles n. of Marion Station, L 12) Lauderdale			Marion Station, 55	▭ Sou	×
Byhalia, ● Marshall		B 9	⊖ 43*a*	Sou	760
Byram, Hinds		M 7	38*e*, 220	Am	113
Bywy, Choctaw		H 10	Eupora, 115	Sou	×

C

TOWN.	COUNTY.	INDEX.	RAILWAY, or, if not on a Railroad, nearest station.	EX.	POP.
Cabbot, (4 miles n. e. of Banner, E 10) Calhoun			Watervalley, 38	Am	×
Cadaretta, Webster		G 10	Duckhill, 38	Am	18
Caesar, Hancock			Lacey, 70	▭ Sou	×
Cagle, (5 miles n. of Webster, I 11) Winston			Sturgis, 38	Am	9
Cahn, (mail to Mboon Valley) Clay			115*c*	▭ Sou	×
Cairo, Clay		G 11	Cedarbluff, 115	Sou	×
Caldinere, (2 miles s. of Erwin, I 4) Washington			170*d*		80
Caledonia, ● Lowndes		G 14	Steenston, 115	▭ Sou	191
Caledonia, (mail to Derby) Pearl River			50	▭ Sou	×
Calhoun, Madison		L 7	38*e*	▭ Am	48
California, (mail to Stoneville) Washington		H 5	115*c*	▭ Sou	×
Calmar, (5 miles n. e. of Hayne, L 5) Warren			240		23
Calooga, (6 miles s. w. of Walthall, G 11) Webster			Eupora, 115	Sou	×
Calvert, Kemper		L 12	⊖ Meridian		125
Camargo, (5 miles s. w. of Nettleton, E 13) Monroe			Nettleton, 43	Sou	×
Camden, ● Madison		K 8	*Pickens*, 38	Am	143
Cameron, (3 miles s. w. of Coupierlee City, J 8) Madison			*Pickens*, 38	Am	23
Campbellsville, Yazoo		J 5	240		39
Camp Ground, (mail to Beauvoir) Harrison			44	▭ Sou	×
Canaan, Benton		A 11	Michigan City, 38	Am	12
Canady, (4 miles s. of Threerivers, T 13) Jackson			Mosspoint, 60	Sou	18
Canadaga, (mail to Burdett) Washington		H 5	115*e*	▭ Sou	×
Candler, (5 miles n. of Burnttulls, C 14) Tishomingo			Iuka, 115	Sou	×
Canionsburg, Jefferson		P 3	170	Am	20
Canton, 2 banks, ● Madison		L 8	38*b*, *e*	Am	3,404
Cape, Covington		P 10	Ellisville, 70	Sou	×
Capell, Amite		R 4	Whitwater, 170	▭ Am	18
Caradine (Clay)		F 12	Prairie, 55	Sou	×
Cardsville, Itawamba		E 14	Nettleton, 43	Sou	21
Carley, Marion		Q 8	Advance, 80		17
Carlisle, Claiborne		N 5	⊖ 170*a*	Am	125
Carmichael, Clarke		N 13	Shubuta, 55	Sou	42
Carnesville, (P. O. name Dundee) Tunica		C 6	170*a*	Am	×
Carolina, (6½ miles n. w. of Duncansby, J 4) Issaquena			Hampton, 170	Am	×
Carpenter Copiah		N 5	170*c*	▭ Am	62
Carriere, (mail to Lacey) Hancock		T 9	70	Sou	×
Carroll, (mail to Valden) Carroll		H 9	38*b*		×
Carrollton, 1 bank, ● Carroll		H 8	*Carrollton Station*, 115	Sou	510
Carrollton Station, (P. O. name Northcarrollton Carroll)			⊖ 115*c*	Sou	×
Carson, (7 miles s. e. of Blountsville P 8) Covington			Wesson, 38	Am	×
Carterseville, Tishomingo		B 14	Iuka, 115	Sou	×
Carthage, ● Leake		J 8	429		416
Cary, ● Sharkey		J 5	⊖ 170*b*, 240	Am	81
Cascilla, ● Tallahatchie		F 8	Hardy Station, 38	Am	186
Caseyville, Lincoln		P 6	Wesson, 38	Am	248
Cash, Scott		L 9	Forest, 3	Sou	56
Caswell, Lafayette		D 10	Abbeville, 38	Am	×
Catahoula, (1 miles n. w. of Stockdale, T 10) Hancock			Pickayune, 70	Sou	×
Catchings, 6 miles e. of Nittayuma, J 5) Sharkey		H 5	Nittayuma 170	Am	23
Cato, ● Rankin		M 8	Brandon, 3	Sou	127
Cato, (mail to Swain) Washington		H 5	115*c*	▭ Sou	×
Cavce, (6 miles w. of Mt. Pleasant, B 9) Marshall			Byhalia, 43	Sou	33
Cayuga, Hinds		M 5	Utica, 170	Am	21
Cecil, Attala			West, 38	Am	×
Cedarbluff, ● Clay		G 12	⊖ 115*c*	Sou	198
Cedars, Warren		M 4	170*k*	Am	×
Cedarview, (4 miles e. of Pleasant hill, A 8) De Soto			Olivebranch, 43	Sou	65
Center, ● Attala		J 10	Kosciusko, 38	Am	57
Centerpoint, (6 miles n. w. of Decatur, L 11) Newton			Newton, 3	Sou	×
Centerville, 1 bank, ● Wilkinson		R 4	⊖ 170*k*	Am	590
Central Academy, Panola		D 8	Batesville, 38, 240	Am	13
Centralgrove, Monroe		E 13	Bigbee, 43	▭ Sou	×
Centralia, (5 miles e. of Beechsprings, L 11) Noshoba			Newton, 3	Sou	22
Chalybeate, (1½ miles w. of Jonesboro, A 12) Tippah			Walnut, 30	G. & C	×
Champion Compress, (mail to Summit) Pike		Q 6	38*e*	▭ Am	×
Champion Hill, (mail to Bolton) Hinds		M 5	3	▭ Sou	×
Chaparral, (5½ miles s. e. of Shubuta, O 12) Clark			Shubuta, 55	Sou	×
Chapel, (6¼ miles n. of Sturgis, H 11) Oktibbeha			Sturgis, 38	Am	×
Chapelhill, Hinds		N 6	Utica, 170	Am	29
Chapeltown, (6¼ miles n. w. of Courtland, D 8) Panola			Batesville, 38, 240	Am	×
Chapman, Rankin		M 8	Rankin, 3	▭ Sou	16
Charleston, ● Tallahatchie		E 7	Oakland, 38	Am	480
Charlton, 5 miles e. of Livingston, L 7) Madison			Calhoun, 38	▭ Am	×
Chatawa, ● Pike		R 6	38*f*	Am	173
Chatham, Washington		I 4	Erwin, 170	Am	170
Cherokee, Lowndes		G 14	Steenston, 115	▭ Sou	×
Cherry, Rankin		N 8	Greenfield, 3	▭ Sou	33
Cherrycreek, Pontotoc		D 11	*Cherrycreek Station*, 30	G. & C	×
Cherrycreek Station, (P. O. name Ecru) Pontotoc		D 11	⊖ 30	G. & C	195
Cherryhill, Calhoun		F 11	Okolona, 55	Sou	×
Chester, ● Choctaw		H 10	Ackerman, 38	Am	132
Chesterville, Pontotoc		D 12	Leighton, 43	Sou	112
Chick, (3 miles s. of Pleasantridge, D 14) Itawamba			Tupelo, 43	Sou	×
Chickasaw, (mail to Okolona) Chickasaw		E 12	55*c*	▭ Sou	×
Chico, (3½ miles s. e. of Houston, F 11) Chickasaw			Okolona, 55	Sou	×
Chicora, ● Wayne		P 13	⊖ 15, 55*a*	▭ Sou	598
Chites, (mail to Goza) Copiah			Martin, 170	Am	×
Chingrove, Pike		R 7	Magnolia, 38	Am	73
Chinchuba, (P. O. name Gulfview) Hancock		V 10	44	▭ Sou	×
Chinquapin, Pearl River		S 8	McNeill, 70	▭ Sou	×
Chita, (8 miles s. of Liddell, I 9) Attala			West, 38	Am	16
Chiwapa, Pontotoc		E 11	Pontotoc, 30	G. & C	×
Cheat, (7 miles n. e. of Enola, K 6) Yazoo			248		×
Choctaw, Bolivar		H 5	170*b*	▭ Am	×
Chotard, (5½ miles s. e. of Arcadia, K 4) Issaquena			204, 208, 216, 222, 224, 236		148
Christmas, (mail to Lobdell) Bolivar		G 4	170*b*	▭ Am	×
Chulahoma, ● Marshall		C 9	Waterford, 38	Am	57
Chunkeys Station, Newton		M 11	⊖ 3	Sou	182
Church Hill, Jefferson		O 8	Stanton, 170	Am	173
Clacks, (2 miles s. of Penton, B 7) Tunica			170*a*	▭ Am	×
Claiborne, (mail to Gulfview) Hancock		V 10	44	▭ Sou	×
Clara, Wayne		P 12	Chicora, 15, 55	▭ Sou	×
Clark, (mail to Scranton) Jackson		U 13	60		×
Clark, (5 miles e. of Redlick, O 4) Jefferson			Redlick, 170	Am	×
Clarksburg, Rankin		M 8	3	▭ Sou	245
Clarksdale, 3 banks, ● Coahoma		E 6	⊖ 170*a*, *e*, 240	Am	1,773
Clarks Mill, Carroll		G 8	Whaley, 170	▭ Am	×
Clarkson, (8 miles n. of Sapa, G 11) ● Webster			Sapa, 115	Sou	×
Clarysville, Tippah		C 11	Ripley, 30	G. & C	×
Claudville, (4 miles w. of Newsite, C 13) Prentiss			Wheeler, 55	▭ Sou	×
Clay, (6 miles e. of Fulton, D 13) Itawamba			Tupelo, 43	Sou	×
Clayhill, (5 miles n. of Bigbee, E 13) Monroe			Bigbee, 43	▭ Sou	×
Clayton, ● Tunica		C 6	⊖ 170*a*	Am	13
Cleary, Rankin		M 7	Bryan, 38, 220	Am	21
Cleon, Covington		O 8	Wesson, 38	Am	×
Cleo, Jones		O 11	Sandersville, 70	Sou	×
Cleveland, 1 bank, ● Bolivar		F 5	⊖ 170 *a*, *b*	Am	479
Cliff, (5 miles s. w. of Pleasantridge, D 14) Itawamba			Guntown, 55	Sou	×
Clifton, Scott		L 9	Forest, 3	Sou	×
Cliftonville, ● Noxubee		I 13	Brooksville, 55	Sou	127
Clinton, ● Hinds		M 7	⊖ 3	Sou	354
Cloverhill Coahoma		D 6	170*a*	Am	×
Coahoma, ● Coahoma		D 6	⊖ 170*a*, *d*	Am	171
Coal, Simpson		O 9	Taylorsville, 38	▭ Sou	17
Cobbs, Lincoln					×
Cobbville, (5 miles n. of Canton, L 8) Madison			Canton, 38	Am	×
Cockrells, (mail to Ittabena) Leflore		G 7	115*d*	▭ Sou	×
Cuckrum, De Soto		B 8	Byhalia, 43	Sou	48
Cofer, Pontotoc			Pontotoc, 30	G. & C	×
Coffadellah, Neshoba		K 11	Scooba, 45	Sou	28
Coffeeville, ● Yalobusha		F 9	⊖ 38*b*	Am	467
Colla, Carroll		H 8	*Carrollton Station*, 115	Sou	×
Coke, (10 miles s. of Hillside, C 14) Tishomingo			Baldwyn, 55	Sou	×
Cokern, (mail to Hickory) Newton			4	▭ Sou	×
Colbert, Marshall		B 10	Hendersonville, 38	Am	×
Cold Springs, (mail to Bogue Chitto) Lincoln		Q 6	38*e*	▭ Am	×
Coldwater, ● Tate		B 8	⊖ 38*d*	Am	557
Coleman, Marshall		B 9	Hollysprings, 38, 43	Am., Sou	28
Coles, (2½ miles e. of Dayton, Q 4) Amite			170*k*	▭ Am	×
Coles Creek, Calhoun		F 10	Coffeeville, 38	Am	61
Coleville, Chickasaw		E 12	Okolona, 55	Sou	×
Collegehill, Lafayette		C 10	38*a*	▭ Am	63
Collins, 1 bank, Covington		P 10	24, 36*c*	Sou	×
Collinsville, (4 miles w. of Rushings Store, L 12) Lauderdale			See Meridian		48
Colon, (10 miles s. w. of Newton M 11) Newton			Newton, 3	Sou	×
Columbia, 1 bank, ● Marion		Q 8	36*d*, 240	Sou	507
Columbus, 2 banks, ● Lowndes		H 14	⊖ 15*d*, *e*, 115*b*, *c*	Sou	6,484
Commerce, Tunica		B 7	200, 202, 204, 206, 208, 222, 224		70
Como Depot, 1 bank, ● Panola		C 8	⊖ 38*d*	Am	475
Complete, (2½ miles n. w. of Meridian, M 12) Lauderdale			See Meridian		×
Conehatta, ● Newton		L 10	Lake, 3	Sou	149
Congress, (4½ miles s. e. of Atlanta, F 11) Chickasaw			Maben, 115	Sou	×
Conn, (10 miles e. of Hermanville, N 5) Claiborne			Hermanville, 170	Am	×
Conway, Leake		J 6	Kosciusko, 38	Am	17
Cooks, (mail to Arcola) Washington		I 5	115*e*	▭ Sou	×
Cooks Landing, (mail to Short) Tishomingo		A 14	226, 228		×
Cooksey, (8 miles s. of Beech springs, L 10) Newton			Lawrence, 3	Sou	×
Cooksville, Noxubee		J 13	Shuqualak, 55	Sou	32
Coonewar, Lee		E 12	Tupelo, 43	Sou	×
Coonville, (4½ miles n. e. of Lauderdale L 13) Lauderdale			Lauderdale, 55, 115	Sou	61
Cooper, (3 miles n. e. of Hamilton G 13) Monroe			Aberdeen 38, 43, 55	Am., Sou	×
Cooper, (mail to Wautubbee) Clarke			70	▭ Sou	×
Cooperville, (3½ miles n. e. of Polkville, M 9) Scott			Morton, 3	Sou	130
Coopolis, (mail to Beauvoir) Harrison			Beauvoir, 44	▭ Sou	×
Coopwood, ● Winston		J 11	Shuqualak, 55	Sou	270
Coosa, Leake		J 10	Kosciusko, 38	Am	91
Corinth, 2 banks, ● Alcorn		A 13	⊖ 15*c*, 115*f*	Sou	3,661
Corn Ila, Newton			Newton, 3	Sou	×
Cornersville, Marshall		C 10	Hickoryflat, 43	Sou	×
Cornwell, (6 miles n. of Plattsburg, J 11) Winston			McCool, 38	Am	×
Corrona, Lee		C 12	Guntown, 55	Sou	22
Corry, (P. O. name Stelline) Lauderdale		M 12	70	Sou	×
Cottonplant, Tippah		C 11	⊖ 30	G. & C	33
Couparle, Madison		J 8	*Pickens*, 38	Am	63
Courtland, ● Panola		D 8	⊖ 38*d*	Am	282
Covington, (mail to Maben) Webster			115*c*	▭ Sou	×
Cox, Pontotoc		D 12	Sherman, 43	Sou	×
Coxburg, Holmes		J 7	Beeklake, 170	Am	38
Coy, Neshoba		J 11	Shuqualak, 55	Sou	×
Coyt, (4 miles e. of Mathiesville O 13) Wayne			Shubuta, 55	Sou	×
Crab, (5 miles w. of Ellisville, P 11) Jones			Ellisville, 70	Sou	×
Craig, (9 miles r. e. of Campbellsville, K 5) Yazoo			Yazoo City, 170, 240	Am	48
Crane, Clarke		N 12	Barnett, 70	Sou	×
Crape, (7 miles s. of Stewart, H 10) Choctaw			Stewart, 115	Sou	×
Crawford, ● Lowndes		H 12	⊖ 55*b*	Sou	389
Creamont, (mail to Winona) Carroll		H 8	115*c*	▭ Sou	×
Crevi, Tallahatchie		E 7	Harrison Station, 38	Am	13
Crews, (2 miles n. of Glendale C 8) Tunica			200, 202, 204, 206, 208, 222, 224		×
Crispledeer, (P. O. name Cartersville, B 15) Tishomingo			Iuka, 115	Sou	×
Criss, (7 miles n. e. of Coffeeville, F 9) Yalobusha			Coffeeville, 38	Am	×
Critz, Holmes			Tchula, 170	Am	×
Crockett, (6 miles w. of Senatobia, C 8) Tate			Senatobia, 38	Am	×
Crosby, Jones		P 10	Moselle, 27	Sou	×
Crossroads, Jackson		S 12	Merrill, 50		1,008
Crowville, (6 miles s. of Mathiesville H 10) Choctaw			Grady, 115	Sou	×
Cruger, ● Holmes		H 7	170*m*	Am	20
Crystalsprings, 2 banks, Copiah		N 5	⊖ 38*e*	Am	1,093
Cuba, (3½ miles n. of Theo. A 12) Alcorn			Wenasoga, 115	Sou	×
Cubluke, (3¼ miles s. of Eudora, B 7) De Soto			Hernando, 38	Am	8
Cucvas, Harrison		U 13	Pass Christian, 41	Sou	18
Cullum, (4 miles s. w. of Cadgrove, K 13) Kemper			Narkeeta, 55	▭ Sou	48
Cumberland, ● Webster		G 10	Maben, 115	Sou	89
Cummings, (1½ miles e. of Randlff, D 13) Itawamba			Guntown, 55	Sou	×
Curren, (R. R. name *Bunkerhill*) Marion		Q 10	70	▭ Sou	×
Currie, Smith		N 9	Raleigh 36		×
Curtis, Jones		P 11	Moselle, 70	▭ Sou	×
Cushtusa, Neshoba		K 11	See Meridian		350
Cyclone, Simpson		N 8	Hazlehurst, 38	Am	×
Cynthia, Hinds		L 7	170*m*	Am	12
Cypress, (3 miles s. of Strayhorn, C 7) Tate			Senatobia, 38	Am	26

D

TOWN.	COUNTY.	INDEX.	RAILWAY, or, if not on a Railroad, nearest station.	EX.	POP.
Dabney, (3¼ miles s. of Alva, G 9) Webster			Duckhill, 38	Am	×
Dahlgren, (7 miles n. w. of Rushings Store, L 12) Lauderdale			See Meridian		×
Dahomy, Bolivar		G 4	170*d*	▭ Am	×
Daisy, Jackson		T 13	McHenry, 26	Sou	51
Dale, Marion		Q 8	Boyd 65	Sou	×
Daleville, ● Lauderdale		L 12	Lockhart, 55, 115	Sou	580
Dallas, Lafayette		E 10	Oxford, 38	Am	52
Dallasville, (5 miles n. w. of Booneville, C 13) Prentiss			Booneville, 55	Sou	×
Damascus, Scott		L 9	Lake, 3	Sou	27
Damon, (6 miles w. of Corinth A 13) Alcorn			Corinth, 55, 115	Sou	×
Daniel, Smith		N 8	Pelahatchee, 3	Sou	51
Daniels, (mail to Dayton) Amite			170*k*	▭ Am	×
Danville, Alcorn		B 13	55*c*	▭ Sou	×
Darbun, Marion		Q 8	Boyd, 65	▭ Sou	×
Darden, Union		C 11	Myrtle, 43	Sou	×
Darnall, (3¼ miles s. w. of Moscow, K 12) Kemper			Narkeeta, 55	▭ Sou	230
Darracott, (7 miles s. of Aberdeen, F 13) Monroe			Aberdeen, 38, 43, 55	Am., Sou	×
Darrington, (4 miles s. of Kingston, Q 3) Wilkinson			Rosetta, 170	Am	30
David, (3½ miles n. e. of Kirkwood, J 8) Leake			*Pickens*, 38	Am	×
Days, De Soto		A 7	Hornlake, 38	Am	8
Dayton, Amite		Q 4	170*k*	▭ Am	16
Deasonville, ● Yazoo		K 7	Vaughan, 38	Am	156
De Bugs, (mail to Handsboro) Harrison			44	▭ Sou	×
Decatur, ● Newton		L 11	Newton, 3	Sou	180
Deen, Covington		P 9	Sumrall, 80		×
Deerbrook, Noxubee		I 13	Brooksville, 55	Sou	288
Deeson, ● Bolivar		E 5	⊖ 170*d*	Am	×
Dekalb, ● Kemper		K 12	Scooba, 45	Sou	291
Delay, Lafayette		D 10	Taylor, 38	Am	53
Delisle,

Dol.

TOWN.	COUNTY.	INDEX.	RAILWAY, or, if not on a Railroad, nearest station.	EX.	POP.
Donoroso, (2½ miles s. of Natchez, P 3) Wilkinson			See Natchez		14
Donald, (3½ miles n. [illegible] way, [illegible] 12) Prentiss			Baldwyn, 55		✓
Donovan, Jackson			[illegible]		168
Don[illegible]ington					✓
Doolittle, (4 miles n. of Newton, M 10) Newton					×
Dormanton, (5 miles e. of Union, L 11) Newton					×
D[illegible], (5 miles e. of Mooreville, D 12) Itawamba			Tupelo, 43	Sou	×
Dossville, (5 miles n. e. of Conway, K 9) Leake			Kosciusko, 38	Am	23
D[illegible] O 3) Franklin					
Double Springs, Oktibbeha					
Dover, Yazoo					
Dow, Lowndes					
Drew, Sunflower					
Drygrove, Hinds					
Drynum, Prentiss					
Dubbs, ● Tunica					
Dub[illegible]n, ● Coahoma					
Duckhall, ● Montgomery					
Duke, Hinds					
Dumas, ● Tippah			Cottonplant, 30		
Dunbar, Lowndes			Columbus, 55, 115		
Duncan, ● Bolivar			[illegible]		
[illegible]					
[illegible] R. R. name *Cypre*					
[illegible]					
Dundap, (2 miles s. of The Gums, D 7) Panola					✓
Dunleith, Washington			[illegible]		✓
Dunnaway, Grenada			Grenada, 38		✓
Dupre, (mail to W[illegible]			115c		✓
Dupre, Coahoma					✓
Durant, 2 banks, ● Holmes					1 66
Dutton, (mail to Jackson) Hinds					✓
Dwiggins, Sunflower					
Dwight, (3½ miles [illegible] O 13 Wayne			Boyce, 55	S	25

E.

TOWN.	COUNTY.	INDEX.	RAILWAY, or, if not on a Railroad, nearest station.	EX.	POP.
Eades, (3 miles s. w. of French-camp, I 10) Attala			McCool, 38	Am	
Eady, (11 miles s. of Beechsprings, L 10) Newton					
Eagle, (R. R. name *Glenn*) Alcorn					
Eaglehead, (4 miles s. of Brunswick, I 4) Warren					
Eagle-nest, Coahoma					
Early grove, Marshall					
[illegible]			15c		
[illegible]					
Easter, (5 miles s. [illegible] F 14) Monroe					
Eastfork, (3 miles s. of Bates M 1[illegible])					
Eastman, Ita[illegible]					
[illegible]					
Pass Christian, Harrison					
[illegible]					
Eastville, (5½ miles s. e. of Meridian, M 12) Lauderdale					
Eaton, (8½ miles e. of Fer[illegible] Stephens					
Eayes, (7 miles s. w. of Iuka, B 14) Tishomingo					
Ebenezer, (6½ miles s. of [illegible] burg, I 7) ● Holmes					
Echo, (5½ miles w. [illegible]			Osyka, 38		
[illegible]			Coldwater, 38	Am	
[illegible] R. R. name *Station*) Pontotoc					
[illegible]					
Edgar, Lincoln					
Edinburg, ● Leake					
Edsville, (7 miles n. [illegible] J 5) Holmes					
Edwards, ● Hinds					
[illegible]					
[illegible]					
Egypt, ● [illegible]					
Elberon, (mail to G[illegible] Harrison					
Eldorado, (10 miles n. e. of Hayne, L 5) Warren					
[illegible]					
Elba, Yazoo					
Elena, Washington					
[illegible] (3½ miles n. of Beach, M 9)					
● Scott					
[illegible]					
Elizabeth, Washington					
Elkins, (4 miles e. of Paulding, N [illegible])					
Elkville, (7 miles [illegible] F 14) Itawamba					✓
Elna, (mail to Shaw) Bolivar					×
Elliott, (3 miles s. w. of Pontotoc, F 10) Calhoun					
Elliott, Grenada					
Ellis, (mail to Rural) Montgomery					×
Elliott, (mail to Brooklyn) Perry, R 1[illegible]					
Ellistown, Union			D 12 Bluesprings, 43		59
Ellisville, 1 bank, ● Jones					999
Elizey, (2½ miles s. of Cherry hill, F 11) ● Calhoun					×
Elma, Prentiss					
Lapley, (mail to [illegible]					×
Elmwood, (3½ miles w. of Quitman, N 12) Clarke					
Embry, Webster					×
Emerson, Neshoba					×
Emma, [illegible] miles s. of Hillside, C 14) Tishomingo			Baldwyn, 55		×
Emory, Holmes					95
Endville, (3½ miles s. of Poplar Springs, D 12) Pontotoc			Bluesprings, 43		×
Energy, Clarke			Enterprise, 55, 70		×
Engine, (3 miles s. of Midway, K 11) Neshoba			Newton		×
Englewood, (mail to Moorhead) Sunflower					×
Enuls, (4 miles w. of Sparks, K 12) Kemper			Nanih[illegible]		13
Enon, Yazoo					188
Enon, Pike					
Enondale, Kemper					19
Enterprise, 1 bank, ● Clark					79
Epps, Perry					
Erata, (2 miles s. w. of Sanders-ville, O 11) Jones					
Erie, Sunflower					
Erwin, Washington					
Escatawpa, ● Jackson					
Eskridge, Montgomery					
Esperanza, Pontotoc					
Estabutchie, (R. R. name *Estabuchie*) ● Jones					
Estesmill, Leake					
Estill, ● Washington					
Ethel, ● Attala					
Ethelbuay, Copiah			Hazelhurst, 38		
Etna, Union			New Albany, 30, 4	G. & C.	
Eubanks, (6 miles s. e. of Merill, S 12) Greene					
Eucutta, ● Wayne					
Eudora, ● De Soto					
Eulogy, Holmes					
Euporia, 1 bank, ● Webster					
Eureka Springs, Panola					
Eutaw, Bolivar					
Eva, Lincoln					
Evans, (6 miles n. e. of Beaton, K 7) Yazoo			Vaughan, 38		
Evansville, ● Tunica					
Everett, Simpson					
Evergreen, Itawamba					
Ezra, LeRoy					

F

TOWN.	COUNTY.	INDEX.	RAILWAY, or, if not on a Railroad, nearest station.	EX.	POP.
Faber, (4 miles w. of Chester H 10) Choctaw					
Fabeys, (mail to Magnolia) Pike					×
Fairchilds, (mail to Forest, Scott)					×
Fairdale, Simpson					×
Fair River, Lincoln					×
Fairview, Union					×
Falcons, ● Sunflower					48
Falkner, Tippah					131
Fallback, Bolivar					×
Fame, (12 miles n. of Sapa, G 11) Webster					
Fannin, ● Rankin					
Farmer, (7½ miles w. of Reno, B 13) Alcorn			Rienzi, 55		
Farve, Smith					
Farrell, ● Coahoma					
Fayette, ● Jefferson					
Fearns Springs, ● Winston			Shuqualak, 55		
Fedora, (6½ miles n. e. of Waynesboro, O 12) Wayne					
Felix, Marion					
Felloway, Jones					
Fenton, Hancock					
Fentress, Choctaw					
Ferguson, Perry					
Fern, (4 miles e. of Hermanville, N 5) Claiborne					

TOWN.	COUNTY.	INDEX.	RAILWAY, or, if not on a Railroad, nearest station.	EX.	POP.
Fernwood, ● Pike					33
Field, (7 miles w. of O. K. C. 6 Tunica					×
Fig Orchard, (mail to Guifview) Hancock					×
Fincher, (6 miles n. w. of Blackmoulton, H 8) Carroll					✓
Finger, (2½ miles s. w. [illegible] Rabbit, B 11) Tippah					18
Finley, Harrison					✓
Fish, (4 miles e. of Edinburg, [illegible] Neshoba			Kosciusko, 38		×
Fish Lake, (mail to Greenville)					✓
Fitler Landing, (5 miles s. of Tallula, K 1) ● Issaquena			204, 208, 216, 222, 224, 236		48
Fitzhugh, Sunflower			150	Am	✓
Five Mile Switch, (mail to Vicksburg) Warren					×
Flakeville, (4½ miles, K 10) Neshoba			Kosciusko, 38	Am	×
Flat, (2 miles n. [illegible] K 8) Madison			Canton, 38	Am	×
Fletcher, (5 miles s. [illegible] Springs, B 8) Panola					✓
Flora, ● Madison					304
Floriala, (12 miles n. w. of Ocean Springs, C 12) Jackson			Ocean Springs, 44		×
Flowline, (mail to Lumberton) Pearl River					×
Floralia, (mail to Westpoint) Clay					✓
Florence, (mail to Redwood) Warren					✓
Floyd, [illegible]					✓
Flynt, (6 miles [illegible] O 9) Covington			Ellisville, 36		×
Folly, (5 miles n. [illegible] D 12) Lee					✓
Foltz, (mail to Winona) Montgomery					×
Fontainbleau, Jackson					58
Ford, Smith					28
Fordyke, (8 miles [illegible] Vaughan, K 7) Yazoo					✓
Forest, 1 bank, ● Scott					
Forkville, (7½ miles n. of Morton, M 9) Scott					
Forrest, (mail to Hollysprings) Marshall				Am	
Fort Adams, ● [illegible]			16, 222, 224, 236	Sou	
Fort Bayon, Jackson					
Fort Loring, (4½ miles [illegible] Greenwood, H 7) Leflore					
Fort Stephens, Lauderdale					
Foster, (mail to Natchez) Adams					
Foster, (8 miles e. of Martinsville, O 6) Copiah			Martinsville, 38		
Foster, (mail to McLaurin) Perry R[illegible]					
Fostorbe, Warren					
Fount, Simpson			Taylorsville, 36		
Fox-trap, (1½ miles n. w. of Jett, Ala) Noxubee					
Francis, (4 miles [illegible] F 5) Bolivar					
Franklin, (6 miles n. w. [illegible] man, J 8) Holmes					
Franks, (5 miles n. of Laurelhill, K 10) Neshoba			Kosciusko, 38		
Frederick, (9 miles s. e. of Batesville, D 8) Panola					
Freedom, (4½ miles [illegible] Pittsboro, F 10) Calhoun					
Freeny, (3 miles n. e. of Lamar, K 10) ● Leake					
Freeman, Yazoo					
Freetwater, (2 miles n. [illegible] ing Pine, K 10) ● Leake					
French Camp, ● Choctaw			H 10 Weir, 38		
Friarpoint, ● [illegible]			201, 202, 204, 205		
Friend, (4½ miles w. of Terry, N 6) Hinds					
Friley, Washington					
Frosdbridge, Wayne					
Froston, (6 miles [illegible] E 8) Yalobusha					
Fuller, ● Jones			O 10 Ellisville, 9		
Fulton, ● Itawamba			D 13 Tupelo, 13		
Furrs, Pontotoc			D 12 Tupelo, 43		
Fusky, (2½ miles n. [illegible] Burnside, J 11) Neshoba					

G

TOWN.	COUNTY.	INDEX.	RAILWAY, or, if not on a Railroad, nearest station.	EX.	POP.
Gall, (6 miles n. of Lake, M 10)			Lake, 3		
[illegible]			O 9 Nicholson, 7		
Galena, (5 miles [illegible] B 9) Marshall					
Gallatin, (5½ miles w. [illegible] hurst, O 6) Copiah			Hazlehurst, 38		
Gallman, ● Copiah					89
Galway, Union					
Gatore, Monroe					
Gave a, Simpson					
Gandolfo, (8 miles s. e. of Bonna, H 9) Carroll					×
Garcia, Issaquena			Luxembourg, 170		×
Garden City, (2 [illegible]					235
Gardner, [illegible]					
Gardandville, ● Jasper			M 11 Newton		
Garrison, (mail to Lumberton) Marion			R 10		×
Gaston, (3 miles w. of Bethany C 12) Union					×
Gaston, (mail to Inverness) Sunflower			H 10		×
Gatewood, (12 miles s. w. of Water valley, E 9) Yalobusha			Watervalley, 38		×
Gattman, ● Monroe			43b		
Gautier, (7 miles [illegible] of Fontainbleau, 44 bleau, U 12) Jackson			Fontainbleau, 44		55
Geeville, ● Prentiss			Wheeler, 55		13
Georgetown, Copiah					95
Gersheim, Pontotoc					
Gibson, Noxubee					13
Gibson, (3 miles n. w. of Prairie Station, F 13) Monroe					
Gift, (2½ miles n. of Theo, A 12) Lafayette					
Gilbert, (5½ miles s. e. of Homewood, M 10) Scott					
Gilead, (4 miles s. of Toomsuba, L 12) ● Lauderdale					
Giles, (6½ miles s. of Beauregard J 14) Kemper					23
Gillsburg, ● Amite					10
Gilvo, Lee					
Gip, Lowndes					×
Gipsy, (5 miles n. of Louisville, I 11) Winston			Ackerman, 38		×
Gitano, Jones					21
Glade, Pearl River					55
Gladstone, Bolivar					×
Glass, (R. R. name *Stouts*) Warren					×
Glenallen, [illegible]					61
Glendale, (mail to Lula) [illegible]					×
Glendora, ● Tallahatchie					×
Glenlyn, (4 miles s. of Slatesprings, G 10) Webster					×
Glen, (P. O. name Eagle) Alcorn B 13					10
Glenville, Panola			C 9 C		×
Gloster, 1 bank, ● Amite					
Glover, (3 miles n. of Blyth, B De Soto					×
Golden, (4 miles s. e. of Belmont, C 14) Tishomingo					
Gomez, (5 miles n. w. of College hill, C 10) Lafayette					×
Goode, (5½ miles s. w. [illegible]					
Goorn, (7 miles [illegible]			Senatobia, 38		×
Goodford, (4 miles n. [illegible] land, E 11) Pontotoc					×
Goodhope, (mail [illegible] Holmes					
Goodhope, Leake			K 8 Canton, 38		80
Goodman, 1 bank, ● [illegible]			J 8 386		142
Goodwater, Clarke			O 12 Vosburg, 70		×
Gordon, (mail [illegible] Claiborne					×
Gordon, (3 [illegible] F 6) Sunflower			Fitzhugh, 170		×
Goshen Springs, Rankin			I 8 170		35
Goss, Marion					×
Gossett, (8 miles e. of Ripley, [illegible] Tippah					×
Goza, (20 miles [illegible] O 6) Copiah			Hazlehurst, 38		×
Grabull, ● Tallahatchie					68
Grace, ● Issaquena					28
Grady, Webster					×
Grafton, Greene					×
Graham, (P. O. [illegible]					×
Graham, Union					12
Grahams, (mail to Clayton)					×
Grand Gulf, Claiborne			O 8 Wesson, 38		58
Grange, Lawrence			G 4 Benoit, 170		×
Grape and, Bolivar					×
Gratz, (11 miles n. e [illegible]					
Gravel Pit Junction, [illegible] Morton, Scott					×
Graves, Tippah					×
Gray, Leake					26
Grayport, Gre[illegible] Miss 3					138

TOWN.	COUNTY.	INDEX.	RAILWAY, or, if not on a Railroad, nearest station.	EX.	POP.
[illegible]					
[illegible]					
[illegible]					

TOWN.	COUNTY.	INDEX.	RAILWAY, or, if not on a Railroad, nearest station.	EX.	POP.
Hosmer, Prentiss			Rienzi, 55	Sou	×
Houlka, Chickasaw		E 11	Pontotoc, 30	G. & C	104
House, (2½ miles w. of Java, K 11) Neshoba			See Meridian		58
Houston, ● Chickasaw		F 11	Okolona, 55	Sou	677
Houston Mill, (mail to Bigbee) Monroe			43*a*	▭ Sou	×
Hovis, (6½ miles e. of Burrow, A 12) Alcorn			Tiplersville, 80	G. & C	×
Howard, Holmes		I 8	⊙ 170*n*	Am	114
Howards, (mail to Aberdeen) Monroe			55*f*	▭ Sou	×
Howell, Jackson		S 13	Brushy, 50		×
Hurcella, (mail to Pearson) Rankin		M 7	3	▭ Sou	×
Howison, Harrison		T 11	318, 38*a*	Sou	80
Hoy, Jones		O 11	42		×
Hub, Marion		R 9	36*d*	Sou	×
Hubbardtown, (4 miles n. w. of Mount Olive, O 9) Simpson			Ellisville, 36	Sou	×
Hudsonville, Marshall		B 10	38*a*	Sou	83
Hughes, (10 miles s. of West, I 8) Attala			West, 38	Am	×
Humphreys, Claiborne		N 5	Ingleside, 170	Am	14
Hunter, (9 miles w. of Hazlehurst, O 7) Copiah			Hazlehurst, 38	Am	48
Huntington, ● Bolivar		G 4	⊙ 170*g*, 201, 204, 205, 206, 208, 222, 224	Am	261
Hunts, (mail to Winterville) Washington		H 4	170*d*	▭ Am	×
Huntsville, Montgomery		H 9	Stewart, 115	Sou	58
Hurley, (6 miles n. of Bigpoint, T 13) Jackson			Swartwout, 44	▭ Sou	×
Huron, (6 miles n. w. of Gillsburg, R 5) Amite			Osyka, 38	Am	25
Hurricane Creek, Clarke		M 13	See Meridian		130
Hurst, (10 miles w. of Gillsburg, R 5) Amite			Osyka, 38	Am	30
Hushpuckena, Bolivar		E 5	170*a*	▭ Am	13
Hustler, (5 miles w. of Smithdale, Q 5) Amite			Summit, 38	Am	×
Hutson, (5½ miles e. of Magnolia, R 6) Pike			Magnolia, 38	Am	×
I					
Idea, Smith		O 9	Taylorsville, 36	▭ Sou	×
Ihrie, (5 miles n. of Church Hill, O 8) Jefferson			Stanton, 170	Am	×
Improve, Marion		Q 9	See Columbia		×
Ina, Simpson		O 7	Hazlehurst, 38	Am	×
Inabnet, (6 miles s. e. of Learned, M 6) Hinds			Learned, 170	Am	×
Increase, Lauderdale		M 18	Sterling, 70	Sou	×
Inda, Harrison		S 11	36*a*	▭ Sou	×
Independence, Tate		B 8	Coldwater, 38	Am	80
Index, (1½ miles n. of Newton, M 11) Newton			Newton, 3	Sou	×
Indianola, 1 bank, ● Sunflower		H 5	115*c*	Sou	630
Inez, Simpson		N 8	Taylorsville, 36	▭ Sou	×
Ingleside, Claiborne		N 4	170*k*	Am	20
Ingomar, ● Union		D 11	30	G & C	×
Ingraham, (4½ miles e. of Fulton, D 13) Itawamba			Tupelo, 43	Sou	×
Ingram, (mail to Lake) Coahoma			170*c*	▭ Am	×
Ingrams Mill, De Soto		B 9	Byhalia, 43	Sou	×
Inslmore, Claiborne		N 5	170*r*	▭ Am	×
Inverness, Sunflower		H 6	170*r*, *u*	Am	×
Inwood, (mail to Moorhead) Sunflower		H 6	170*d*, *q*	▭ Am	×
Irene, (4½ miles n. e of Sparta, G 11) Chickasaw			Prairie, 55	Sou	×
Isola, Washington		I 6	⊙ 170*u*	▭ Am	340
Ita, (12½ miles n. w. of Eastman, D 11) Itawamba			Tupelo, 43	Sou	×
Itabena, 1 bank, ● Leflore		H 6	⊙ 115*c*, *d*, 240	Sou	416
Ituma, Holmes		I 7	Tchula, 170	Am	13
Iuka, 1 bank, ● Tishomingo		B 14	⊙ 115*f*	Sou	882
Ivey, (4 miles s. w. of Dryrun, B 12) Prentiss			Booneville, 55	Sou	×
J					
Jacinto, Alcorn		B 13	Rienzi, 55	Sou	143
Jack, (10 miles s. e. of Utica, N 5) Copiah			170*n*	Am	×
JACKSON, 4 banks, ● Hinds		M 7	⊙ 3, 36*c*, 38*e*, 170*m*, *o*, 220	Am., Sou	7,816
Jacksonville, Kemper		L 13	Enondale, 55	Sou	55
James, Washington		I 4	170*d*	▭ Am	×
Janet, (6 miles n. e. of Kittrell, R 12) Greene			Merrill, 50		×
Java, Neshoba		K 11	See Meridian		×
Jayneville, Simpson		O 9	Hazlehurst, 38	Am	113
Jeanuette, (12 miles e. of Natchez, P 3) Adams			See Natchez		28
Jefferson, ● Carroll		G 8	Elliott, 38	▭ Am	21
Jerico, (7½ miles n. e. of Mantachie, D 13) Itawamba			Guntown, 55	Sou	×
Jerome, (10 miles s. e. of Canton, L 8) Madison			Canton, 38	Am	17
Jessamine, (1½ miles n. of Fayette, O 3) Jefferson			170*k*	▭ Am	15
Jessie, (5 miles w. of Carthage, J 9) Leake			Way, 38	Am	×
Jewel, (3½ miles n. e. of Union, L 11) Neshoba			Newton, 3	Sou	×
John Cod, (mail to Corinth) Alcorn			55*c*	▭ Sou	×
Joe, (3½ miles e. of Cato, H 8) Rankin			Brandon, 3	Sou	×
Johns, Rankin		N 8	Rankin, 3	▭ Sou	23
Johnsons, (mail to Bolton) Hinds			3	▭ Sou	×
Johnstons, (mail to Arcola) Washington		I 5	115*e*	▭ Sou	×
Johnstons Station, ● Pike		Q 6	38*e*	▭ Am	100
Joiner, (6 miles e. of Macon, I 13) Noxubee			Macon, 55	Sou	56
Jolly, (6 miles w. of Okolona, E 12) Chickasaw			Okolona, 55	Sou	×
Jonesboro, Tippah		A 12	Walnut, 30	G. & C	17
Jonestown, 1 bank, ● Coahoma		D 6	170*c*	Am	317
Jonesville, Hinds		N 6	Selgers, 38	Am	18
Joplin, (6 miles e. of Louisville, I 11) Winston			Ackerman, 38	Am	×
Joseph, (4 miles s. of McAdams, J 8) Attala			McAdams, 38	▭ Am	13
Josephine, Bolivar		F 5	Phalla, 170		×
Juanita, (mail to Columbus) Lowndes			See Columbus		×
Jug Neck, (mail to Columbus) Lowndes		G 13	115*a*	▭ Sou	×
Juliet, (5 miles n. w. of Jacinto, B 13) ● Alcorn			Danville, 55	▭ Sou	×
Jupiter, Simpson		O 8	Crystal Springs, 38	Am	18
Justice, (12½ miles n. w. of Decatur, L 11) Newton			Newton, 3	Sou	×
K					
Katie, Covington		P 10	24		28
Katzenmeyer, (mail to Redwood) Warren			170*r*	▭ Am	×
Kay, Pike		R 7	Magnolia, 38	Am	×
Kearney, (1 mile s. w. of Campbellsville, J 5) Yazoo			240		×
Keenan, (8 miles n. of Newton, M 11) Newton			Newton, 3	Sou	×
Keirn, (mail to Cruger) Holmes			170*m*	▭ Am	×
Kellis Store, ● Kemper		J 13	Wahalak, 55	Sou	23
Kelum, (6 miles w. of Kossuth, B 13) Alcorn			Falkner, 30	G. & C	×
Kelly, De Soto		A 8	43*a*	Sou	18
Kelsha, (mail to Briers) Adams			204, 208, 212, 216, 218, 222, 224, 236		×
Kemp, (6 miles n. of Poplar Creek, H 9) Montgomery			Kilmichael, 115	Sou	×
Kemper Springs, (6½ miles n. w. of Lauderdale, L 13) Kemper			Lauderdale, 55, 115	Sou	×
Kenago, Choctaw		H 10	Fentress, 38	Am	13
Kendrick, (8 miles n. e. of Corinth, B 13) Alcorn			Corinth, 55, 115	Sou	×
Kennolin, Franklin		P 5	Brookhaven, 38	Am	35
Kenn, (mail to Finley) Harrison			36*a*	▭ Sou	×
Kenwood, (R. R. name *Magenta*) Washington		H 4	170*b*	Am	×
Keownville, Union		C 12	New Albany, 30, 43	G. & C., Sou	28
Kerr, (7½ miles s. e. of McCool, I 10) Choctaw			McCool, 3	Am	×
Kewanee, Lauderdale		L 13	⊙ 115*a*	▭ Sou	18
Kienstra, (7 miles n. of Artonish, R 2) Adams			204, 208, 212, 216, 218, 222, 224, 236		25
Kileton, (10 miles e. of Hernando, B 8) De Soto			Hernando, 38	Am	×
Kilgore, Lafayette		C 10	Abbeville, 38	Am	×
Kilgore, (mail to Stewart) Montgomery			115*c*	▭ Sou	×
Kilmichael, ● Montgomery		H 9	⊙ 115*c*	Sou	217
Kiln, (8 miles s. e. of Stockdale, U 10) Hancock			Bay St. Louis, 44	Sou	285
Kimball Lake, (mail to Phalla) Bolivar		F 5	170*p*	▭ Am	×
Kincaid, (9 miles e. of Grenada, F 8) Grenada			Grenada, 38	Am	×
King, Rankin		N 7	Pearson, 3	Sou	18
Kingston, Adams		Q 3	See Natchez		×
Kipling, (4 miles e. of Mt. Nebo, K 13) Kemper			Porterville, 55	Sou	235
Kirkpatrick, (mail to Fitzhugh) Sunflower		F 6	170*q*	▭ Am	×
Kirksy, (4 miles n. w. of Longtown, C 7) Panola			Como Depot, 38	Am	×
Kirkville, (7 miles s. w. of Hazeldell, C 13) Itawamba			Baldwyn, 55	Sou	×
Kirkwood, Madison		J 8	*Pickens,* 38	Am	75
Kittrell, Greene		R 12	Merrill, 50		×
Kizer, (3½ miles n. e. of Marietta, C 13) Prentiss			Baldwyn, 55	Sou	×
Knoxville, ● Franklin		Q 4	⊙ 170*k*	Am	200
Koa, Covington		P 10	34		×
Kosciusko, 2 banks, ● Attala		J 9	⊙ 38*c*	Am	2,078
Kossuth, ● Alcorn		B 13	Corinth, 55, 115	Sou	162
Kuhns, Bolivar		G 5	Lobdell, 170	Am	×
Kule, (mail to Blue Mountain) Benton			Blue Mountain, 80	G. & C	×
L					
Lacey, (R. R. name *Tate*) Hancock		T 9	70	▭ Sou	113
Lackie, (5 miles s. e. of Aberdeen, F 13) Monroe			Aberdeen, 38, 43, 55	Am., Sou	×
Ladner, Harrison		T 10	McHenry, 86	Sou	×
Lafayette Springs, (5½ miles e. of Denmark, D 10) ● Lafayette			Oxford, 38	Am	124
Lagrange, Choctaw		H 11	Eupora, 115	Sou	×
Laird, (7 miles n. e. of Canaan, A 11) Benton			Michigan City, 38	Am	×
Lake, ● Scott		M 10	⊙ 3	Sou	285
Lake City, (7½ miles s. w. of Bellefontaine, I 6) Yazoo			Eden, 170	Am	28
Lake Como, ● Jasper		N 12	Heidelberg, 70	Sou	289
Lake Cormorant, (P. O. name Blythe) De Soto		A 7	⊙ 170*a*	Am	×
Lake Dawson, (mail to Southside) Sunflower		I 6	170*n*	Am	×
Lakeview, De Soto		A 7	⊙ 170*a*	Am	×
Lake Vista, (mail to Maxine) Bolivar		G 4	170*d*	▭ Am	×
Lake Washington, (mail to Longwood) Washington		I 4	Longwood, 170	Am	348
Lamar, ● Benton		A 10	⊙ 38*a*	Am	70
Lameta, (mail to Carthage) Leake		K 9	220		×
Lamont, Bolivar		H 3	⊙ 170*d*, *y*	Am	48
Langston, (mail to Columbia) Marion		Q 8	36*d*	▭ Sou	
Landon, (mail to Nugent) Harrison		U 11	36*a*	▭ Sou	×
Langford, Rankin		M 8	Brandon, 3	Sou	25
Langsdale, (11 miles e. of Shubuta, Q 12) Clarke			Shubuta, 55	Sou	389
L'Argent, (6 miles w. of Satartia, K 5) Sharkey			238, 240		50
Latonia, Jackson		S 13	56		×
Lauderdale, ● Lauderdale		L 13	⊙ 55*b*	Sou	288
Lauderdale Springs, (mail to Lauderdale) Lauderdale			115*g*	▭ Sou	×
Laurel, 2 banks, ● Jones		P 11	36*e*, 42, 70	Sou	3,198
Laurelhill, Neshoba		K 10	Kosciusko, 38	Am	75
Lawrence, ● Newton		M 10	3	Sou	118
Lawshill, Marshall		C 9	Waterford, 38	Am	28
Leaf, Greene		R 12	Merrill, 50		×
Leakesville, Greene		R 13	Merrill, 50		128
Lear, (4 miles n. w. of Sturgis, H 11) Oktibbeha			Sturgis, 38	Am	×
Learned, ● Hinds		M 6	⊙ 170*a*	Am	138
Leston, (4½ miles n. e. of Zionhill, Q 5) Amite			Summit, 38	Am	48
Lebanon, Marshall		C 10	Waterford, 38	Am	×
Leconte, Tippah		C 11	Cottonplant, 30	G. & C	×
Leesburg, Rankin			Pearson, 3	Sou	×
Leesburg, (mail to Leland) Washington			115*e*	▭ Sou	×
Leeville, (5 miles n. n. e. of Battlefield, L 11) Lauderdale			See Meridian		×
Leflore, Grenada		G 8	170*n*	Am	×
Leggett, Pike		R 6	Magnolia, 38	Am	×
Leggo, Yalobusha			Oakland, 38		×
Lehrton, ● Sunflower		G 6	Dockery, 170	▭ Am	30
Leighton, (R. R. name *Bells*) ● Lee		D 12	43*a*	▭ Sou	×
Leland, 2 banks, ● Washington		H 5	170*b*, *k*, *s*	Am	762
Lemon, Smith		M 10	Forest, 3	Sou	28
Lena, Leake		J 9	Morton, 3	Sou	32
Lenoir, Marion		Q 8	Boyd, 65	▭ Sou	×
Lenox, Union		C 12	Wallerville, 43	Sou	×
Leonia, Jasper		N 11	Vosburg, 70	Sou	×
Leons, (mail to Brookhaven) Lincoln			38*e*	▭ Am	×
Leota Landing, ● Washington		I 4	204, 208, 216, 222, 224, 236		235
Leotis, (5½ miles s. e. of Troy, E 12) Chickasaw			Shannon, 55	Sou	×
Lerma, (4½ miles n. of Embry, G 11) Webster			Eupora, 115	Sou	×
Lespideza, (5½ miles s. w. of Glenville, C 9) Panola			Sardis, 38	Am	×
Lettie, (5½ miles s. e. of Coopwood, J 11) Winston			Shuqualak, 55	Sou	×
Level, (4½ miles s. e. of Baldwyn, C 12) Lee			Baldwyn, 55	Sou	×
Leverett, Tallahatchie		F 8	Graball, 240		53
Levis, (mail to Fountainbleau) Jackson			44	▭ Sou	×
Lewis, (3 miles n. e. of Allensburg, E 12) Lee			Nettleton, 43	Sou	×
Lewisburg, De Soto		B 8	Miller, 43	Sou	15
Lexington, 2 banks, ● Holmes		I 7	170*n*	Am	1,316
Liberty, ● Amite		R 5	Gloster, 170	Am	392
Libertyhill, Lafayette		D 10	Oxford, 38	Am	×
Light, (2 miles e. of Chapman, M 8) Rankin			Rankin, 3	▭ Sou	×
Lilian, (4½ miles n. e. of Harpersville, L 10) Scott			Forest, 3	Sou	559
Lily, (5 miles n. e. of Hesterville, I 9) Attala			West, 38	Am	21
Limerick, Yazoo					×
Lingle, (4½ miles n. e. of Trenton, M 9) Smith			Morton, 3	Sou	×
Linn, Sunflower		G 6	Ribbs, 170	▭ Am	×
Linton, Clarke		N 13	Quitman, 55	Sou	18
Little, (8 miles s. e. of Liberty, R 5) Amite			Chatawa, 38	Am	28
Littles, (mail to Roundlake) Bolivar		E 5	170*d*	▭ Am	×
Little Springs, Franklin		Q 5	Summit, 38	Am	238
Livingston, Madison		L 7	Flora, 170	Am	×
Livingston, (mail to Arcola) Washington			115*e*	▭ Sou	×
Lizella, (3 miles s. of Dalesville, L 13) Lauderdale			Lockhart, 55	Sou	560
Lookfoma, Winston		I 11	Shingle, 38	Am	18
Lobdell, ● Bolivar		G 4	170*d*	Am	×
Lobeutcha, (5 miles s. e. of Newtonville, J 10) Attala			Ethel, 38	Am	36
Lockhart, Lauderdale		L 13	55*b*, *d*	Sou	180
Lodi, Montgomery		G 9	Winona, 38, 115	Am., Sou	29
Lodockery, (3 miles w. of Hernando, B 8) De Soto			Hernando, 38	Am	×
Logton, (mail to Barksdale) Sunflower			170*q*	▭ Am	×
Logtown, (3 miles n. of Pearlington, T 9) Hancock			Gulfview, 44	Sou	370
Lois, (3½ miles n. of Summerland, G 10) Smith			Laurel, 36, 70	Sou	×
Long, Union		D 12	Blue Springs, 43	Sou	×
Longbeach, ● Harrison		U 11	⊙ 44	Sou	40
Longino, (6 miles e. of Tyrus, O 7) Lawrence			Wesson, 38	Am	×
Longtown, Panola		C 7	Como Depot, 38	Am	55
Longview, Oktibbeha		H 12	38*c*	Am	×
Longville, Lee		D 12	Guntown, 55	Sou	×
Longwood, Washington		I 4	170*d*	Am	200
Lonoke, Benton		B 10	Pottscamp, 43	Sou	×
Looxahoma, Tate		C 8	Senatobia, 38	Am	100
Lorena, Smith		M 10	Forest, 3	Sou	19
Lorenzen, ● Sharkey		J 5	Yazoo, 43	Am	38
Loring, Madison			Vaughn, 38	Am	×
Lorman, ● Jefferson		O 4	170*k*	Am	49
Lorraine, Harrison		U 11	Handsboro, 36	▭ Sou	256
Lost Gap, (mail to Meridian) Lauderdale		M 12	3	▭ Sou	×
Lottville, (4 miles s. w. of Millville, K 9) Madison			Canton, 38	Am	20
Louin, (5 miles s. of Montrose, N 10) Jasper			Vosburg, 70	Sou	×
Louisville, ● Winston		I 11	Ackerman, 38	Am	505
Love Station, ● De Soto		B 8	38*d*	Am	131
Low, Smith		O 9	Taylorville, 36	▭ Sou	25
Lowrey, Tippah		B 12	Ripley, 30	G. & C	×
Loyd, (3 miles s. w. of Reid, F 11) Calhoun			Coffeeville, 38	Am	×
Lucedale, Green		S 13	⊙ 50*a*		400
Lucern, (4 miles s. of Beechsprings, L 10) Newton			Newton, 3	Sou	×
Lucile, (2½ miles n. of Meridian, M 12) ● Lauderdale			See Meridian		58
Luck, (5 miles n. w. of Mt. Pleasant, B 9) Marshall			Byhalia, 43	Sou	×
Lucknow, Rankin		M 7	See Jackson		27
Lucro, (17½ miles w. of Satartia, K 5) Yazoo			240		×
Lucy, (2½ miles s. e. Thomastown, J 9) Leake			Kosciusko, 38	Am	×
Ludlow, Scott		L 9	Morton, 3	Sou	180
Luella, (2½ miles n. of Meridian, M 12) ● Lauderdale		C 6	170*a*, *r*	Am	174
Lumberton, 1 bank, ● Pearl River		S 9	36, 70	Sou	1,369
Lunch, Itawamba			Balwyn, 55	Sou	×
Lundina, (2 miles n. of Henderson, Q 12) Wayne			Henderson, 15		×
Luster, (11½ miles s. w. of Okolona, E 12) Chickasaw			Okolona, 55	Sou	×
Luther, (9 miles n. w. of Edinburg K 10) Leake			Kosciusko, 38	Am	×
Lux, Covington		P 10	36*c*	▭ Sou	×
Luxembourg, (1½ miles s. w. of Grace, J 4) Issaquena			170*d*	▭ Am	×
Lynch, (6 miles n. e. of Chester, H 10) Choctaw			Ackerman, 38	Am	×
Lynncreek, (7 miles s. w. of Crawford, I 13) Noxubee			Crawford, 55	Sou	28
Lynwood, Rankin		M 8	Pelahatchee, 3	Sou	45
Lyon, ● Coahoma		D 6	170*a*	Am	166
Lyual, (6 miles e. of Baldwyn, C 12) Prentiss			Baldwyn, 55	Sou	×
M					
McAdams, (4 miles e. of Sallis, J 8) Attala			38*c*	Am	32
McBride, (12 miles s. e. of Tillman Station, O 4) Jefferson			Tillman Station, 170	▭ Am	×
McCalb, (7 miles s. e. of Slatespring, G 10) Webster			Eupora, 115	Sou	×
McCall Creek, Franklin		P 5	Thayer, 38	▭ Am	28
McCarley, (R. R. name *McAnaney*) Carroll		H 8	115*c*	Sou	×
McClaren, (mail to McNeil) Pearl River		T 9	70	▭ Sou	×
McComb, 1 bank, ● Pike		Q 6	⊙ 38*e*, *f*	Am	4,477
McCondy, Chickasaw		F 12	Gibson, 55	Sou	300
McCool, ● Attala		I 10	38*e*	Am	317
McCowen, (3½ miles n. e. of Macedonia, G 11) Lowndes			Steenston, 115	▭ Sou	×
McCrary, Lowndes		H 11	55*e*	Sou	×
McDonalds Mills, Perry		Q 11	Estabutchie, 70	Sou	35
McGees, (mail to West) Holmes		I 8	189	▭ Am	×
McHenry, ● Harrison		S 11	⊙ 36*a*	Sou	530
McIntyre, (mail to Bentonia) Lowndes		H 13	55*d*	▭ Sou	×
McLaurin, ● Perry		R 11	36*a*	Sou	358
McLemore, (mail to Sherrard) Coahoma			170*d*	▭ Am	×
McLeod, (6½ miles e. of Macon, I 13) Noxubee			Macon, 55	Sou	×
McMullins, (mail to Tuliwiler) Tallahatchie		F 6	170*r*	▭ Am	×
McNair, ● Jefferson		P 4	⊙ 170*k*	Am	81
McNeill, Pearl River		T 9	70	▭ Sou	61
McNutt, (R. R. name *Rices*) Leflore		G 6	115*d*	▭ Sou	58
McRaven, Hinds		M 7	3, 170*o*	▭ Am, Sou	×
McVille, (7 miles e. of Newport, J 9) Attala			Kosciusko, 38	Am	×
Maben, 1 bank, ● Oktibbeha		H 11	5, 115*c*	Sou	282
Mabry, Tate			Coldwater, 38	Am	×
Mabus, (4 miles n. of Ackerman, H 11) Choctaw			Ackerman, 38	Am	×
Macedonia, (6¼ miles s. e. of Nashulaville, I 12) Noxubee			Macon, 55	Sou	×
Mack, (5¼ miles n. of Hollysprings, B 10) Marshall			Hollysprings, 38, 43	Am., Sou	×
Macksmith, Lawrence		P 7	Wellman, 40, 65		28
Macon, 2 banks, ● Noxubee		I 13	55*b*	Sou	2,057
Mada, Amite			Gloster, 170	Am	×
Madden, Leake		K 10	Kosciusko, 38	Am	28
Madison Station, ● Madison		L 7	⊙ 38*e*	Am	323
Magdalen, (3½ miles w. of Handsboro, U 11) Harrison			Handsboro, 36	▭ Sou	×
Magee, Simpson		O 9	36*c*	▭ Sou	38
Magenta, (P. O. name Kenwood) Washington		H 4	170*h*	Am	×
Magnavista, (3 miles e. of Arcadia, R 4) Issaquena			204, 208, 216, 222, 224, 236		28
Magnolia, 2 banks, ● Pike		R 6	⊙ 38*f*	Am	1,038
Magnolia Springs, (mail to Statesline) Wayne		P 13	55*a*	▭ Sou	×
Magowah, Lowndes		H 13	Crawford, 55	Sou	×
Mahaffis, (12 miles w. of Hazlehurst, O 6) Copiah			Hazlehurst, 38	Am	19
Mahon, Marshall		B 10	43*a*	▭ Sou	×
Mahrud, Holmes		I 6	240		17
Maico, (4 miles e. of Harpersville, L 10) Scott			Forest, 3	Sou	×
Malcum, Lincoln		P 7	Brookhaven, 38	Am	×
Malmaison, (mail to Greenwood) Carroll		H 8	115*c*	▭ Sou	×
Malone, (mail to Abbeville) Marshall		C 9	38*a*	▭ Am	×
Malones Landing, Coahoma		E 3	202, 204, 206, 208, 222, 224		×
Mamie, Madison			*Pickens,* 38	Am	×
Mann, (11 miles s. of Highland, C 11) Tishomingo			Iuka, 115	Sou	×
Manning, Pike		Q 7	Summit, 38	Am	×
Mannsdale, (3 miles w. of Prairiville, L 7) Madison			Calhoun, 38	▭ Am	20
Mantachie, Itawamba		D 13	Tupelo, 43	Sou	530
Mantee, (7 miles n. of Cumberland, P 10) Webster			Maben, 115	Sou	×
Marathon, (2½ miles n. of Hampton, J 4) Washington			Hampton, 170	Am	×
Mardis, (7 miles w. of Peden, K 12) Kemper			Scooba, 45	Sou	28
Margaret, (mail to Longview) Oktibbeha			Longview, 38	Am	×
Marianna, (4 miles n. w. of Coleman, C 10) Marshall			Hollysprings, 38, 43	Am., Sou	×
Marietta, Prentiss		C 13	Baldwyn, 55	Sou	180
Marion Station, Lauderdale		L 13	55*b*	▭ Sou	345
Markham, (mail to Moorhead) Sunflower		H 6	170*r*	▭ Am	×
Marksville, Holmes		H 7	240		38
Mars, Simpson		N 9	Brandon, 3	Sou	×
Marshall, Sunflower		F 6	Cleveland, 170	Am	×
Martin, ● Claiborne		O 4	⊙ 170*o*	Am	151
Martinsville, Copiah		O 6	38*e*	Am	145
Marydell, (3½ miles e. w. of Yorka, J 10) Leake			Kosciusko, 38	Am	38
Marye, (mail to Itawamba) Leflore		H 7	115*d*	Sou	×
Maryland, (mail to Sunnyside) Leflore		G 6	115*d*	Sou	×
Masengale, Jasper		M 11	Enterprise, 55, 70	Sou	21
Mashulaville, Noxubee		I 12	Macon, 55	Sou	113
Mastodon, Panola		C 7	Sardis, 38	Am	23
Matagorda, (mail to Jonestown) Coahoma		D 6	170*c*	▭ Am	×
Matherville, Wayne		O 13	Shubuta, 55	Sou	23
Mathiston, Webster		G 11	115*c*	Sou	170
Matthews, Pontotoc		E 10	Pontotoc, 30	G. & C	×
Matthews, (mail to Tupelo) Lee		D 12	55*c*	Sou	×
Mattox, (3 miles n. w. of Jacksonville, L 13) Kemper			Enondale, 55	Sou	28
Mattson, ● Coahoma		E 6	⊙ 170*e*	Am	×
Maud, (3 miles s. of Clayton, C 5) Tunica			Clayton, 170	Am	×
Maxie, (1½ miles n. of Griffin, S 11) Perry			⊙ 36*a*, *d*	Sou	×
Maxime, (R. R. name *Scott*) Bolivar		G 4	170*d*	Am	×
Maxwell, (4½ miles s. e. of Lamar, B 10) Benton			Lamar, 38	Am	×
Maybell, (5½ miles e. of Katie, P 10) Jones			Katie, 24		×
Mayersville, ● Issaquena		J 4	201, 203, 204, 205, 208, 216, 222, 224, 238		250
Mayfield, Montgomery		H 9	Schlotto, 115	▭ Sou	×
Mayhews Station, ● Lowndes		H 13	55*b*	Sou	139
Meadville, ● Franklin		P 5	Roxie, 170	Am	180
Mechanicsburg, (2½ miles s. e. of Satartia, K 6) Yazoo			Anding, 170	Am	120
Mells, Pike		R 7	Boyd, 65	Sou	×
Melon, (5 miles s. e. of Moores Mills, L 11) Newton			Chunkeys Station, 3	Sou	×
Melrose, Panola		C 8	Como Depot, 38	Am	×
Melrose, (mail to Ellisville) Jones			70	▭ Sou	×
Meltonville, (3 miles e. of Calhoun, L 7) Madison			Calhoun, 38	▭ Am	×
Memphis Junction, (mail to Grenada) Grenada		F 8	38*b*, *d*		×
Mentorum, Harrison		S 11	Inda, 36		×
Meridian, 4 banks, ● Lauderdale		M 12	3, 55*a*, *b*, 70, 115*a*, *g*	Sou	14,050
Merigold, ● Bolivar		F 5	170*a*	Am	21
Merrill, ● Greene		S 12	50		348
Merwin, Amite		R 4	Gloster, 170	Am	146
Mheon Valley, Clay		G 12	115*c*	Sou	×
Michigan City, ● [illegible]					
Micro, Jones					
Middleton, [illegible]					
Midnight, (7 miles s. of House, I 6) Yazoo					
Midway, Hinds					
Mileston, Holmes					
Millard, (2½ miles s. of Derby, S 9) Pearl River			Derby, 70		
Millcreek, (1 mile w. of Singleton, I 12) Winston			Brooksville, 55		
Middale, Neshoba			Newton, 3		
Miller, De S					
Miller, (mail to Fairness) Sunflower		H 5	170*r*	Am	×
Milleran, (3½ miles e. of Elna, C 13) Prentiss			Wheeler, 55	Sou	×
Mills, (7 miles s. e. of Blackmon, H 8) Carroll			Vaiden, 38	Am	×
Mills, (mail to McComb) Pike		R 6	38*e*	▭ Am	×
Millview, (mail to McHenry) Harrison		T 11	36*a*	Sou	×
Milville, Madison		K 8	Canton, 38	Am	58
Millenbergers, (mail to Pass Christian) Harrison			44	Sou	×
Milton, (6½ miles n. w. of Stockdale, T 10) Hancock			Lacey, 70	Sou	×
Minden, (16 miles w. of Livingston, Ala., L 14) Kemper			Enondale, 55	Sou	48
Minerva, Montgomery		H 9	Winona, 38, 115	Am., Sou	×
Mingo, (5 miles e. of Highland, C 11) Tishomingo			Iuka, 115	Sou	×
Miniecola, (11 miles w. of Scooba, J 14) Kemper			Scooba, 45	Sou	48
Minot, (5 miles n. e. of Barksdale, F 6) Sunflower			Barksdale, 170	▭ Am	×
Minter City, ●

TOWN.	COUNTY.	INDEX.	RAILWAY, or, if not on a Railroad, nearest station.	EX.	POP.
Montevista, Webster.		G 10	Eupora, 115..	Sou	×
Montgomery, Lincoln		P 6 38		Am	×
Montgomery, (mail to Lorenzen) Issaquena		150*d*		Am	×
Mont Helem, (2½ miles n. of Rollingfork, J 5) Sharkey.		70*b*		Am	×
Monticello, ● Lawrence		P 7 220			698
Montjoys, (mail to McNutt) Leflore		G 6 150*d*		Sou	×
Montpelier, Clay.		G 12	Cedarbluff, 15	Sou	×
Montrose, Jasper		N 10 12			300
Moon, Conhoma		D 6 [illegible]		Am	×
Moores, (m. ll to Rex) Bollvar.		G 4 150*d*		Am	×
Moores Mill, Newton		L 11	Chunkeys Station,	Sou	13
Mooretown, (5½ miles s. w. of Hernando, B 8) De Soto.			Hernando, 35	Am	×
Mooreville, Lee		D 12	Tupelo, 43	Sou	75
Moorhead, ● Sunflower		H 6	115*d*, 170*f*, *g*, *r*	Am, Sou	437
Morey, (mail to Bentonia) Yazoo.		170*m*		Am	×
Morganton, (14 miles n. e. of Amory, E 14) Itawamba			Amory, 43	Sou	×
Morning Star, (mail to Coffeeville) Yalobusha		58*b*		Am	×
Morriston, Perry		Q 11	Estabutchie, 70	Sou	125
Morrow, (6 miles w. n. of Lockhart L 13) Lauderdale.			Lockhart, 55	Sou	×
Morton, ● Scott		M 9	3	Sou	260
Moses, (Covington)		P 9	Pilisville, 50	Sou	25
Moscow, Kemper		K 12	Sucarnoochee, 55	Sou	120
Moseley, Rankin		M 8	Pelahatchie, 50	Sou	20
Mosella, (R. R. name *Albertsons Mill*) ● Jones		P 10	50	▭ Sou	200
Moses, (6 miles w. n. w of Decalb, K 12) Kemper.			Scooba, 4	Sou	×
Mosspoint, 2 banks. ● Jackson		I 1	60	Sou	3,010
Mound Bayou, ● Bollvar.			150	Am	287
Mound City, Bollvar.				Am	18
Mound Landing, Bollvar.		G 4	59*d*, 200, 206, 208, 222, 224	Am	130
Mount Carmel, ● Covington.		P 9	Ellisville, 76	Sou	280
Mount Nebo, Kemper		K 11	Porterville, 5	Sou	13
Mount Olive, Covington				Sou	688
Mount Pleasant, ● Marshall.				Sou	139
Mount Zion, Simpson.			Wesson, 8	Am	×
Mudcreek, Pontotoc		D 11	Pontotoc, 30	G & C	×
Muldon, ● Monroe.				Sou	58
Muldrow Station, Oktibbeha.				Am	×
Mullett, Greene			Mullett, 50		×
Murphreesboro, Tallahatchie		I 7	[illegible]	Am	×
Murphy, (8 miles e. of Willet, I 4) Washington			Bluella, 115, 170	▭ Am., Sou	×
Murry, (4 miles s. w. of Coldwater, L 8) Lee			Coldwater, 58	Am	×
Music, Smith.		G 9	[illegible]	Sou	×
My, (5 miles n. of Chunkeys Station, M 11) Newton			Chunkeys Station, 3	Sou	×
Myles, ● Coplah		N 5	170*c*	Am	30
Myrick, Jones		P 11	Laurel, 96	Sou	×
Myrleville, (8 miles n. e. of Benton, K 6) Yazoo.			Yazoo, 150	Am	28
Myrtle, ● Union.		C 11	45	Sou	165
N					
Nanobehaw, (R. R. name *Albertson Water*)		M 4	50	Am	×
Nannye, Coplah			Hillers Station, 50	Sou	×
Napier, Jones.		P 10	Moselle, 70	▭ Sou	×
Napoleon, (4 miles s. of Gainesville, U 9) Hancock			Nicholson, 70	Sou	×
Narbeeta, (mail to Porterville) Kemper		K 12	50	Sou	×
Nason, Grenada		G 5	Grenada, 58	Am	×
at, (8 miles n. e. of Gloster, R 4 Amite			Gloster, 150	Am	×
Natchez, ● Adams		P 2	12, 150*a*, 201, 202, 204, 206, 207, 208, 212, 214, 216, 218, 220, 224, 236	Am Sou	12,543
National Cemetery, (mail to Vicksburg) Warren			500	Am	
Neals, (6½ miles n. w. of Buena Vista, I 12) Chickasaw			Okolona, 55	Sou	
Nearby, Neshoba			150*c*	Am	
Neelmore, (7 miles e. of Sharkey, F 7) Tallahatchie.			Sharkey, 30		
Nesbitt, ● De Soto		N 8	87	Am	192
Nettleton, ● Lee.		E 1	150	Sou	576
Nevada, (13 miles n. w. of Pearlbontas, L 6) Hinds.			Bolton, 15	Am	75
New Albany, 1 bank. ● Union				G & C Sou	1,[illegible]
Newhope, Lowndes.		H 1	see Columbus		
Newman, Hinds.		M 3	[illegible]	Am	158
Newmans, (mail to Bevier) Warren				Sou	
Newport, (mail to Gulfport) Harrison			300	Sou	
Newport, Attala				Am	38
New Prospect, Choctaw		H 1		Am	
New Site, Prentiss				Am	
Newton, 1 bank. ● Newton		M 8		Sou	5,[illegible]
Newtonia, Wilkinson		R 5		Am	9
Newtonville, Attala		J 10	Ethel, 38	Am	
Newtown Landing, Warren		M 5	38, 214, 216, 218, 222, 224, 236		58
Nicholson, ● Hancock.		U 9	70	Sou	28
Nickelson, (mail to Rosedale) Bolivar			500	Am	
Nickerson, mail to Henderson Warren		P 12	45		
Nock, (7 miles n. of Aberdeen C 10) Marshall			Aberdeen, 70	Am	
Nile, (11 miles n. e. of Carrollton, K 9. Attala			Kosciusko, 8	Am	10
Nine Mile Crossing, (mail to Stanton) Adams.			170*a*	Am	×
Nirvana, (6 miles w. of Courtland, E 8) Panola			Courtland, 38	Am	×
Nittayuma, ● Sharkey			50	Am	130
Nixon, Pontotoc		D 12	Pontotoc, 30	G & C	×
Noah, Lafayette.		I 10	Abbeville, 8	Am	×
Nola, (3 miles s. w. of Sontag, P 9) Lawrence...			Montgomery, 170	Am	×
Nolen, (6 miles w. of Water Valley, E 9) Yalobusha			Watervalley, 38	Am	×
Norfleet, Lincoln		Q 6	38*e*, 65*r*	Am	347
Norfolk, De Soto		A 7	200, 202, 204, 206, 208, 222, 224		×
Norrell, (4 miles e. of Bolton, M 6) Hinds			Bolton, 3	Sou	×
Norris, (4½ miles n. w. of Forest M 10) Scott			Forest, 5	Am	×
Northbend, Neshoba.		J 1	Neosha, 15	Sou	×
Northcarrollton, (R. R. name *Cuba Station*) ● Carroll		H 8	170	Sou	189
North Gulfport, (mail to Gulfport) Harrison			300	Sou	
Noxapater, Winston.		J 11	McCool, 38	Am	35
Nugent, Harrison.		I 1	300	Sou	
Nugent, (mail to Benoit) Bolivar.		G 1	150*d*	Am	
Nunnery, (4 miles s. e. of Zionhill, K 4 Attala			Sharon, 38	Am	8
O					
Oakforest, (8 miles n. of Canaan, A 11) Benton.			Michigan City, 8	Am	
Oakgrove, Kemper		K 11	*Nanheta*, 55	Sou	55
Oakland, ● Yalobusha		E 8	38*d*	Am	200
Oakman, (mail to Inglesides) Claiborne		N 1	170*d*	Am	
Oakley, ● Hinds		M 6	150*c*	Am	122
Oakohay, Covington.		O 9	Ellisville, 70	Sou	13
Oakridge, Warren		L 5	Redwood, 170, 240	Am	210
Oaks, (3½ miles w. of Vaughan, K 8) Madison			Vaughan, 35	Am	31
Oaksale, Lawrence.		Q 8	Brookhaven, 38	Am	50
Obadiah, Lauderdale			Topton, 55, 115	Sou	
Ocala, (4 miles s. e. of Tiplersville, B 12) Tippah			Tiplersville, 30	G & C	
Ocean Springs, 1 bank. ● Jackson		U 12	44	Sou	1,235
Ocobia, (4 miles s. w. of Coffeedellah, K 12) Neshoba.			Scooba, 45	Sou	58
Octavia, (10 miles s. e. of Satartia, K 6) Yazoo...			Flora, 150	Am	
Ofahoma, Leake		K 9	Canton, 38	Am	69
O K, Tunica		G 6	200, 202, 204, 206, 208, 222, 224		×
Okatibbee, (mail to Sterling) Lauderdale.		M 12	55*r*	Sou	
Okolona, 2 banks. ● Chickasaw		E 12	55*b*,	Sou	2,177
Oktibbeha, (1½ miles w. of Fort Stephens, K 12) Kemper.			See Meridian		58
Oktoc, Oktibbeha		H 12	Penn, 55	Sou	39
Ola, (mail to Ruby) Simpson			220		
Old Cairo, Prentiss		B 13	Rienzi, 55	Sou	
Oldenburg, (7 miles e. of Hamburg, P 4) Franklin			Hamburg, 170	Am	
Old Salem, Carroll		I 8	Vaiden, 35	Am	
Olio, Amite		R 4	Centerville, 170	Am	28
Olivebranch, ● DeSoto		A 8	150	Sou	198
Oliver, Coahoma		E 5	Dublin, 170	Am	
Oliver, (mail to Sauceier) Harrison			300		
Olivers, (mail to Baird) Sunflower		H 6	115	Sou	×
Ollie, (4 miles s. of Vaiden, H 8) Carroll			Vaiden, 38	Am	
Olney, (4 miles n. e. of Edinburg, K 10) Neshoba			Kosciusko 38	Am	13
Oloh, Marion		Q 9	Richburg, 70	Sou	25
O'Neil, (12 miles n. e. of Gloster, R 4) Amite			Gloster, 170	Am	×
Onward, (mail to Smedes) Sharkey			170*b*	Am	×
Opal, (2 miles s. w. of Byway, H 10) Choctaw			Eupora, 115	Sou	×
Ophelia, (6 miles w. of Ludlow, L 9) Rankin			Canton, 38	Am	×
Ora, (5½ miles n. e. of Williamsburg, P 9) Covington			300	▭ Sou	30
Orange, (5 miles w. of n. of Pachuta, N 12) Clarke			Pachuta, 70	Sou	300
Orangegrove, ● Jackson		U 13	44	Sou	58
Orangeville, (3 miles n. w. of Brownsville, L 6) Hinds			Bolton, 3	Sou	×
O'Reilly, (mail to Boyle) Bollvar		G 5	170*b*	Am	×
Orion, Marshall		B 9	Hollysprings, 38	Am, Sou	×
Orizaba, Tippah		C 11	Guntown, 30	G & C	×
Orr, (mail to Isola) Sunflower.		H 5	170*f*	Am	×
Orylsburg, ● Pearl River		S 10	12, 70	Sou	135
Orwood, Lafayette		D 9	Taylor, 38	Am	30
Osborn, Oktibbeha		H 12	50	Am	×
Oskalooga, (10 miles n. w. of Newton, M 11) Newton			Newton, 3	Sou	18
Osyka, ● Pike		R 6	38*f*	Am	781
Otis, (3 miles s. e. of Tremont, E 11) Itawamba			Amory, 43	Sou	×
Otoe, Jasper		O 10	Heidelberg, 70	Sou	×
Otto, Washington			Bluella, 115, 170	Am, Sou	×
Ouda, Smith		O 10	Taylorsville, 38.	Sou	×
Overbey, Simpson		N 9	Taylorsville, 36.	Sou	×
Overbye, (P. O. name Bluella) Washington		I 5	150, 170	Am, Sou	×
Overpark, (5 miles n. e. of Olivebranch) De Soto..			Olivebranch, 43	Sou	×
Overton, (3 miles s. e. of Selden, A 12) Alcorn			Walnut, 30	G. & C.	×
Ovett, (7½ miles e. of Curtis, P 11) Jones			Moselle, 50	Sou	×
Owens, Holmes.		I 7	150*c*	Am	21
Oxberry, Grenada		F 5	Pinch, 75	Am	×
Oxford, 2 banks. ● Lafayette.		D 9	38*c*	Am	1,825
P					
Pachuta, Clarke		N 12	70	Sou	131
Palestine, Hinds		M 6	Raymond, 150	Am	×
Palmer, (mail to Hattiesburg) Perry		Q 10	500	Sou	×
Palmetto, Leake		E 12	Ballard, 5	Sou	×
Palmetto Home, ● Yazoo		I 4	240		255
Palmyra, Warren		M 4	206, 208, 214, 216, 218, 222, 224, 236		×
Palodilo, (mail to Abbott) Clay		G 1	Cedarbluff, 115	Sou	×
Palouse, Leake.		J 9	Kosciusko, 38	Am	28
Pandora, Chickasaw			Pontotoc, 30	G & C	×
Pansy, (12 miles s. e. of Ethel, I 9) Attala.			Ethel, 38	Am	×
Panther Burn, ● Sharkey		I 3	150*b*	Am	68
Pardue, (4 miles e. of Browns-creek, C 13) Prentiss.			Booneville, 55.	Sou	
Paris, Lafayette		E 10	Watervalley, 38..	Am	10
Parkersburg, (5 miles n. e. of Houston, F 11) Chickasaw			Okolona, 55	Sou	
Parks, Union			New Albany, 30, 1	G & C	Sou
Parkspace, (2 miles n. w. of Melrose, C 8) Panola			Como Depot, 38..	Am	
Parmitchie, Alcorn		B 13	Danville, 55	Sou	
Parsons, (P. O. name Peete) Grenada		G 8	170*m*..	Am	
Pascagoula, ● Jackson		U 13	60, 210.		7,[illegible]
Pass Christian, ● Harrison		U 10	44	Sou	5,[illegible]
Passonia, (6 miles n. w. of Canton, L 7) Madison			Canton, 38	Am	
Pat, Rankin		N 8	[illegible]	Sou	
Patmos, (14 miles s. e. of Rodney fork, J 5) Sharkey.			50		
Patrick, Rankin		N 8	Rankin	Sou	125
Pattison, Tallahatchie		I 5	Oakland, 38	Am	
Paulding, ● Jasper		N 6	Paulding, 5	Sou	1,8
Paulette, (4 miles n. w. of Cooksville, J 14) Noxubee			Shuqualak, 55	Sou	
Pawtichaw, (3½ miles n. of Splinks, K 12) Kemper			*Nanheta*, 55	Sou	
Paynes, Tallahatchie		I 7	Batesville, 38	Am	
Payne's Cut, (mail to Lauderdale) Lauderdale		I 5		Sou	
Pearce, (5½ miles s. e. of Freerun, J 7) Yazoo.			Eden, 150	Am	
Pearidge, Kemper		K 12	Scooba, 5	Sou	8
Pearl, (P. O. name Sessums) Hinds....		M 5		Am	25
Pearl, Simpson		N 7	Hazlehurst, 38	Am	2
Peashington, ● Hancock		V 9	Gulfview, 41	Sou	1,[illegible]
Pearson, Rankin...		N 8		Sou	81
Peases, (mail to Clarksdale) Coahoma			150	Am	
Penera, Kemper		K 12	Sucarnoochee, 5	Sou	
Peoters, (5 miles n. of Brunswick, L 1) Warren			204, 208, 216, 222, 224, 236		
Peete, (R. R. name *Parsons*) Grenada		G 8	170*m*	Am	
Peetsville, Copiah		O 7	Wesson, 8	Am	
Pegram, (12 miles e. of Ashland, B 11) Benton.			Michigan City, 35	Am	
Pelahatchee, ● Rankin		M 5	3	Sou	20
Penantly, (5 miles n. w. of Rosehill, N 11) Jasper			Wautubbee, 70..	Sou	
Penn, Lowndes...		H 12	50	Sou	
Pentecost Sunflower.		G 6	170*q*	Am	
Penton, De soto		B 1	300	Am	158
Perch, (5 miles s. e. of Fair River, P 7) Lincoln.			Brookhaven, 38	Am	
Perch Place, (mail to Clinton) Hinds				Sou	
Percy, ● Washington.		I 1	[illegible]	Am, Sou	51
Perkinston, ● Harrison.			50	Sou	158
Perklnsville, Winston.		J 7	Macon, 55	Sou	
Perry, (mail to McHenry) Harrison				Sou	
Perrytown, Wilkinson.			Zoar Hall, 50	Am	
Perryville, (5 miles s. of Rodnadlls Bluff, S 12) Winston			Ackerman, 38..	Am	
Perth, Jefferson....		O 4	Harriston, 170	Am	47
Perthshire, Bolivar.			170*d*	Am	
Pettit, (R. R. name Washington....		I 1	50	Am	75
Peyton, (Claiborne			Bruin Station, 170	Sou	×
Phalia, Bolivar			50	Am	
Phebe, ● Clay.		G 12	[illegible]	Sou	300
Philadelphia, ● Neshoba		K 10	Scooba, 4	Sou	300
Philipp, ● Tallahatchie			150, 170, 236	Am	
Phoenix, ● Yazoo		I 4	50	Am	67
Pickayune, (2½ miles s. w. of Richardson, T 9, R. R. name *Picayune*) Hancock				Sou	50
Pickens, 1 bank. ● Holmes.		I 8	50	Am	
Picket, (3 miles w. of Cornersville, C 10) Marshall			Hacklebur, 4	Sou	
Pickwick, Marion.		K 8	220		
Piera, (15 miles n. w. of College hill, C 10) Lafayette			Abbeville, 8	Am	
Piketon, (9 miles e. of Harpersville, L 9) Scott			Lena,	Sou	
Pikeville, (3½ miles w. of Egypt, F 12) Chickasaw			Egypt, 5	Sou	
Pinckneyville, (6 miles s. of Fort Adams, R 2) Wilkinson.			Turnbull, 170.	Am	
Pinebluff, Clay		G 11	Phebe, 115..	Sou	
Pinegrove, Benton..		B 11	Hickoryflat, 43	Sou	
Pinegrove, (P. O. name Richardson) Hancock		T 9	7	Sou	
Pine Ridge, (7 miles n. e. of Natchez, P 3) Adams			see Natchez		
Pine Valley, Yalobusha.		E 9	Water Valley, 38	Am	58
Pineville, Smith		M 10	Taylorsville, 36.	Sou	30
Pink (3½ miles n. w. of Leesburg, L 9) Rankin...			Pearson	Sou	85
Pinnellville, Jones		P 10	Ellisville, 70	Sou	
Pinto, Choctaw		H 11	Sapa, 115	Sou	59
Pintona, (mail to Lamberton) Marion		S 9	70	Sou	
Pisgah, (15 miles n. of Rankin, M 8) Rankin			Rankin, 3	Sou	
Pittman, (mail to Doddsville) Sunflower		G 6	170*g*	Am	
Pitts, Calhoun		E 10	Pontotoc, 30	G & C	
Pittsboro, ● Calhoun		P 10	Coffeeville, 38	Am	2,1
Plain, Rankin.		M 6	36	Sou	
Plantersville, Lee		E 1	300	Sou	187
Plattsburg, ● Winston.		J 11	Ethel, 38	Am	500
Pleasantgrove, Panola		D 8	Batesville, 5	Am	4
Pleasanthill, ● De Soto		A 8	Olivebranch, 43	Sou	240
Pleasants, (mail to Minter City) Leflore		G 6	150*d*	Sou	
Plumpoint, De Soto		A 8	Nesbit, 4	Sou	
Pluto, (3 miles w. of Beelake, J 7) Holmes			240	Sou	
Plymouth, Pontotoc		F 11	Pontotoc, 30	G. & C.	×
Pocahontas, Hinds		L 6	170*m*	Am	79
Point, (R. R. name *Graham*, 4 miles e. of Chunkey, M 11) Lauderdale				Sou	
Poindexter, (mail to Parvis) Marion		K 11	50	Sou	
Pokal, Simpson.		O 7	Wesson, 38..	Am	38
Polkville, Smith		M 9	Clarksburg, 3	Sou	200
Polloche, (mail to Indianola) Sunflower		H 6	115	Sou	
Pond, (4 miles e. of Fort Adams, R 2) Wilkinson			Woodville, 170	Am	19
Ponts, (3 miles s. e. of Daleville, L 13) Lauderville			Lockhart, 55, 115	Sou	
Pontell, Neshoba			See Meridian		
Pontocola, Lee..		E 12	Shannon 55	Sou	
Pontotoc, 1 bank. ● Pontotoc		D 11	30	G & C	1,010
Poolville, Union		C 11	New Albany, 30, 4	G & C, Sou	
Pope Depot, ● Panola..		E 8	38*d*..	Am	172
Poplar Creek, ● Montgomery		H 9	Kilmichael, 115	Sou	78
Poplar Springs, Union		D 12	Bluesprings, 43.	Sou	80
Poplarville, 1 bank, ● Pearl River		S 10	50	Sou	980
Porterville, (3 miles s. e. of Sucarnoochee. K 13) Kemper...			55*b*	Sou	28
Port Gibson, 1 bank, ● Claiborne		N 1	1,[illegible]	Am	2,113
Possumneck, (5 miles s. e. of West, I 8) Attala			West, 38	Am	25
Post, (5 miles s. e. of Battlefield, L 11) Lauderdale..			Point, 3	Sou	×
Potts Camp, ● Marshall.		I 10	40	Sou	306
Powell, Covington..		P 9	Ellisville, 70	Sou	×
Prairie, ● Monroe...		F 13	55*b*	Sou	98
Prairie Point, Noxubee		I 13	Macon, 55	Sou	85
reniee (mail to Poplarville) Pearl River		S 9	70	Sou	×
Preston, (1½ miles n. w. of Prince, J 12) Kemper			Wahalak, 55..	Sou	23
Prewitt, (3 miles e. of Clifton Cole, I 14) Noxubee			Brooksville, 55	Sou	
Primrose, (3½ miles n. w. of Choctaw, F 11) Pontotoc			Pontotoc, 30	G & C	
Prince, Kemper		J 12	Wahalak, 55	Sou	2
Princeton, (3 miles e. of Ivy, Stephens, I 13) Kemper			Kosciusko, 55	Sou	21
Proctor, (4 miles n. w. of Walnut, A 11) Tippah			Walnut, 30	G. & C	
Prospect, (19 miles n. of Lake, M 10) Newton			Lake	Sou	75
Puckett, Rankin.		N 8	Rankin	Sou	3
Pulaski, (5½ miles n. w. of Homewood, M 10) Scott			Morton,	Sou	351
Pullen, (mail to Bobo) Coahoma.			150	Am	×
Pureto, (3½ miles n. of Lawrence, M 10) Newton			Lawrence, 3	Sou	×
Purnell, (mail to Moorhead) Leflore		H 1	5	Sou	×
Purvis, ● Marion.		R 9	70	Sou	564
Pushmataha, Coahoma.		E 3	200, 204, 206, 208, 222, 234.		×
Q					
Quincy, ● Monroe..		I 11	45	Sou	48
Quitman, ● Clark		N 5	38	Sou	198
Quitter Station, (mail to Moorhead) Sunflower.		H 6	7	Am	×
Quiver, Sunflower..		G 6	50	Am	×
R					
Rabby, (mail to Mossopoint) Jackson		L 5	90		×
Raburnville, (5 miles n. of Fulton, D 13) Itawamba		I 12	1	Sou	×
Racket, (3 miles s. e. of Wheeler, C 12) Prentiss			Wheeler,	Sou	×
Raglands, (mail to Chunkeys Station) Newton				Sou	
Raleigh, ● Smith		N 9	15	Sou	400
Ralston, Perry.		Q 7	50	Sou	×
Ramsay, Harrison..				Sou	×
Randalls Bluff, Winston.				Am	×
Randle, (mail to Valden)		H 8	1	Am	
Randolph, Pontotoc		I 1		G & C	×
Rankin, Rankin....		M 8		Sou	
Rara Avis, Itawamba		D 1		Am	
Ras, Jasper....		N 1		Sou	×
Ratliff, Itawamba.		D 1	Guntown, 55.	Sou	×
Ravine, (3 miles s. of Lagoon Valley, I 13) Noxubee				Sou	×
Rawls, (mail to Hartlesburg) Perry.		Q 6		Sou	×
Raworth, Scott		M 7		Sou	×
Rayborn, (3 miles e. of Topisaw, Q 7) Pike				Am	×
Raymond ● Hinds		M 6		Am	458
Reagan, (8 miles n. of Coffeeville F 10) Calhoun			Coffeeville, 38	Am	×
Recluse, (8 miles n. w. of Parkinston, S 11) Harrison...			Parkinson, 36.	Sou	
Redbanks, ● Marshall		I 10	4	Sou	79
Redland, (3 miles e. of Coffeeville G 10) Webster				Am	
Reddoch, Covington		P 9	Ellisville, 70	Sou	29
Redland, Pontotoc.		I 1	Pontotoc, 30	G. & C	
Redlick, ● Jefferson.		O 4		Am	×
Redmondville, (7 miles s. w. of Deasonville, J 8) Yazoo..			Amoring, 150	Am	4
Redstar, Lincoln....		P 7	Montgomery 38.	Am	5
Redwood, ● Warren.		H 2	170*c*, 238, 240...	Am	70
Reese, (mail to Dodds) Bolivar			Gunnar	Am	
Reedsville, (5 miles [illegible] D 13) Itawamba.			Nettleton, 43.	Sou	
Reesstown, Monroe		I 1		Am	
Reeves, (mail to Nugent) Harrison		I 1	240	Sou	
Reform, Choctaw.		H 1	Sapa, 115	Sou	8
Refuge, Washington		H 1	204, 208, 222, 224,		×
Reganon, (2½ miles [illegible] gn, K 6) Claiborne				Am	
Reid, Calhoun		I 1		Am	×
Reids, (mail to Pottscamp) Benton				Am	×
Reiser, (mail to Dudley) Washington			40	Am	×
Reno, (8 miles n. of Lincoln M 10) Smith			Lin	Sou	×
Remus, (6 miles n. of Edinburg, K 10) Leak				Am	×
Renova, (5 miles n. of Coahoma, I 5) Coahoma		I 5		Am	×
Renfroe, (3 miles n. w. of Coosa, K 9) Leake			Kosciusko, 38	Am	
Renwea, (mail to Cleveland) Bolivar				Am	
Rest, Neshoba.		J 1	Meridian	Am	
Retreat, (3 miles n. of Bear creek, F 10) Calhoun			Coffeeville, 38	Am	
Rex, (2½ miles n. of Shipman, K 8) Madison				Am	50
Rockport, Copiah		O 7		Sou	
Rockwall, Union...		C 12	New Albany, 30, 45	G & C	Sou
Rocky Springs, ● Claiborne		M 3	Nanechehaw, 170.	Am	55
Rodgers, (mail to Muldon) Monroe			50	Sou	
Rodney, ● Jefferson		O 3	40, 204, 206, 208, 222		
Rolling Fork. ● Sharkey.		O 3	40, 200	Am	448
Rome, Sunflower		I 6	115, 55	Am	248
Roscoe, (2 miles s. w. of Moores Mills, L 11) Newton			Hickory, 3	Sou	
Rosebloom, Tallahatchie.		I 8	Hardy Station, 5	Am	
Rosedale, 1 bank. ● Bolivar		F 1	150*d*, *p*, 200, 201, 204, 203, 206, 208, 222, 224.	Am	622
Rosehill, Jasper..		N 11	Wautubbee, 70	Sou	150
Roseneath, Yazoo.		I 4	240		32
Rosetta, (3 miles n. w. of Dayton, Q 4) Wilkinson..			170*d*	Am	78
Ross, (mail to Hickoryflat) Benton			150	Sou	×
Round Cypress, (mail to Sherard) Coahoma....			500	Am	×
Roundlake, (2 miles s. of Littles, E 5) ● Bolivar			170*d*	Am	×
Rowan, (mail to Blackburn) Jones....			50	Sou	×
Rowan, (6 miles e. of Carthage, J 9) Leake....			Kosciusko, 38.	Am	×
Roxie, ● Franklin.		P 4	170*k*....	Am	214
Roy, (Miss)		M 12	Enterprise, 55, 70	Sou	×
Royal, Smith		M 9	Taylorsville, 36..	Sou	×
Ruby, (10 miles e. s. e. of Crystal springs, N 5) Copiah			Crystalsprings, 38..	Am	80
Rudyard, Coahoma..		D 6	Clover Hill, 170	Am	×
Ruff, Choctaw			Grady, 115	Sou	×
Rule, (mail to Drew) Sunflower..		F 6	7	Am	×
Ruleville, ● Sunflower		G 6	150*g*	Am	×
Runnymede, (mail to Greenwood) Leflore		H 7	115*c*	Sou	×
Rural, Montgomery		H 9	Winona, 38, 115.	Am, Sou	×
Ruralhill, (4½ miles n. e. of Newtonville, J 10) ● Winston..			McCool, 38	Am	63
Rushings Store, Lauderdale		L 12	See Meridian		61

Am., American Ex. G. & C., Gulf & Chicago Ex. Sou., Southern Ex.

INDEX OF MAPS.

PAGE.
Abyssinia 610
Afghanistan ...593
Africa.....544
Alabama.....312
Alaska Ty.....418
Alberta.....468
Algeria.....607
Andorra.....570
Arabia.....540
Argentine.....568
Arizona Ty....370
Arkansas.....338
Armenia.....598
Asia.....540
Assiniboia.....468
Athabasca.....468
Atlantic Ocean.558
Australia.....550
Austria-Hungary 578
Bahamas 526
Baluchistan....593
Barbadoes Is...551
Belgium.....579
Bermudas 566
Bhotan 597
Bokhara.....593
Bolivia 560
Borneo 606
Bosnia.....578
Bourbon Is....551
Brazil.....564
British Col.....472
British Guiana.557
British Honduras....522
Bulgaria.....590
California..378-386
Canada.....514
Cape Colony...608
Central Africa.604
Central Am....522
Ceylon.....597
Chile.....568
China.....596
Cochin-China . 540
Colombia.....556
Colorado.....204
Congo Free State..... 604
Connecticut ... 27
Corsica.....574
Costa Rica.....523
Crete.....591
Cuba..... 482
Cyprus.....591
Delaware..... 85
Denmark.....582
District of Columbia.... 84
Dutch Guiana .557
Eas'n Roumelia590
East Indies....600
Ecuador.....556
Egypt.....610
England.....572
Europe 536
Faroer Is.....583
Fiji Is.....551
Florida.....300
France.....567
Franklin.....514
French Guiana.557
French Indo-China.....540
Georgia.....294
Germany 588
Gibraltar 570
Great Britain...572
Greece.....575
Greenland 583
Guatemala.....522
Hatti.....527
Hawaii.....422
Herzegovina...578
Honduras.....523
Iceland.....583
Idaho.....404
Illinois.....158
India.....597
Indiana 146
Indian Ty 362
Iowa.....168
Ireland.....580
Italy.....571
Jamaica.....530
Japan.....566
Java.....602
Kansas 190
Keewatin.....514
Kentucky..246-258
Khiva 593
Korea.....596
Labrador.....432
Liberia.....544
Louisiana.....328
Loyalty Is.....551
Luxemburg....579
Mackenzie.....514
Madagascar....548
Madeira Is.....551
Maine..... 10
Maltese Is.....551
Malta.....551
Manitoba..... 464
Maryland..... 84
Massachusetts.. 22
Mauritius Is...551
Mexico 478
Michigan 136
Minnesota 224
Mississippi 320
Missouri.....180
Monaco.....567
Montana.....392
Montenegro....590
Morocco.....607
Natal.....608
Nebraska.....196
Nepal 597
Netherlands....579
Nevada.....374-382
New Brunswick444
New Caledonia Is.551
Newfoundland .432
New Guinea....619
New Hampshire 14
New Jersey.... 76
New Mex. Ty..366

New South Wales..... 612
New York.... 32-14
New Zealand.. 620
Nicaragua.... 523
N. America.... 511
N. Carolina. 268-
N. Dakota.....
Norway..... 566
Nova Scotia. 436-441
Ohio.....
Oklahoma Ty..
Ontario.... 456-
Orange Free State.....
Oregon.....
Pacific Islands..
Palestine.....
Paraguay.....
Pennsylvania. 58-
Persia.....
Peru.....
Philippine Isl..
Port Rico.....
Portugal.....
Prince Edward Island... 436-441
Quebec.....
Queensland....
Rhode Island..
Roumania.....
Russia in Asia.
Russia in Europe.....
Sahara.....
Salvador.....
San Marino....
Santo Domingo.
Sardinia.....
Saskatchewan..
Scotland.....
Servia.....
Siam.....
Siberia.....
Sierra Leone...
Sikkim.....
South Africa...
South African Republic....
S. America.....
South Australia.
S. Carolina. 268-
S. Dakota.....
Spain.....
Sudan.....
Sumatra.....
Sweden.....
Switzerland....
Sandwich Is.....
Tasmania.....
Tennessee. 246-
Texas..... 344-
Trinidad.....
Tripoli.....
Tunis.....
Turkestan.....
Turkey in Asia.
Turkey in Europe.....
Uganda.....
United States..
Uruguay.....
Utah.....
Venezuela.....
Vermont.....
Victoria.....
Virginia.....98-
Wales.....
Washington.....
W. Australia...
West Indies....
W. Virginia. 98-
Wisconsin....
Wyoming.....
Yellowstone National Park...
Yukon.....

Index of Cities.

PAGE
Allegheny.....
Atlanta.....
Baltimore.....
Birmingham...
Boston.....
Brooklyn.....
Buffalo.....
Charleston.....
Chicago.....
Cincinnati.....
Cleveland.....
Columbus.....
Council Bluffs..
Dallas.....
Denver.....
Detroit.....
Duluth.....
Greater New York...
Havana.....
Honolulu.....
Indianapolis...
Kansas City....
Louisville.....
Memphis.....
Milwaukee.....
Minneapolis...
Montreal.....
Nashville.....
New Haven.....
New Orleans...
New York.....
Omaha.....
Philadelphia...
Pittsburg.....
Providence....
Quebec.....
Richmond.....
St. Louis.....
St. Paul.....
San Francisco.
Seattle.....
Superior.....
Tacoma.....
Toledo.....
Toronto.....
Washington...
West Superior. 520

TOWN.	COUNTY.	INDEX.	RAILWAY, or, if not on a Railroad, nearest station.	EX.	POP.
Rusk, (5 miles s. e. of Plantersville, E 13) Lee			Plantersville, 43	Sou	
Russell, (mail to Richmond) Coahoma			[illegible]	Am	
Russell, (4½ miles w. of Toomsuba, M 13) Lauderdale			[illegible]	Sou	
Russellville, Warren		L 5	Redwood, 170, 240	Am	
Russum, Claiborne		O 4	[illegible]	Am	
Ruth, Lincoln			[illegible]	Sou	
Ruth, (mail to Wellman) Lincoln, P 7			40		
Ryer, (6 miles n. w. of Caledonia, G 14) Monroe			Gattman, 43	Sou	
S					
Sabino, (11 miles e. of Lyon, D 6) Quitman			Lyon, 170	Am	
Sabougla, Calhoun		P 10	Grenada, 38	Am	
Safety, (20 miles w. of Scooba, J 14) Kemper			Scooba, 45	Sou	
Sage, Pontotoc			Ecru, 30	G & C	
Saint Anna, (4½ miles n. e. of Ofahoma, K 9) Leake			Canton, 38	Am	29
Saint Charles, (mail to Montgomery) Lincoln				Am	
Saint Elmo, Claiborne		N	[illegible]	Am	
Saints Rest, Sunflower		H	Hollysprings, 17	Sou	17
Salem, ● Benton		B 10	Lamar, 38	Am	28
Salis, ● Noxubee				Am	35
Salitle, ● Lee		D 12		Sou	209
Sand Beach, (mail to Northcarrollton) Carroll		H 9	175	Sou	
Sand Cut, (mail to Lauderdale) Lauderdale			170	Sou	
Sanders, (mail to Henderson) Wayne					
Sandersville, ● Jones		O 11	70	Sou	357
Sandhill, (7 miles n. of Goshen Springs, L 8) Rankin			Brandon, 3	Sou	
Sandpoint, Smith		N 14	Taylorsville, 36	Sou	
Sandy, Panola			Batesville, 34, 240	Am	
Sanford, Covington		P 10	36	Sou	
Santee, Covington		P 9	Advance, 80		
Sapa, Webster		G	115	Sou	
Saratoga, Simpson				Sou	
Sardis, 1 bank, ● Panola		D 8	38	Am	1,002
Sarepta, Calhoun			Water Valley, 38	Am	172
Sarthville, Pike		Q 7	[illegible]	Sou	8
Satartia, ● Yazoo		K 6	[illegible]		146
Saucler, Harrison			[illegible]	Sou	5
Saucier Mill, (mail to Saucier) Harrison				Sou	
Saukum, (8 miles w. of Dayton, Q 4) Wilkinson			Dayton, 170	Am	
Saulsbury, Lawrence		Q 7	Boguechitto, 38, 40, 65	Am	5
Savoy, (2½ miles s. w. of Sterling, M 12) Lauderdale			Sterling, 70	Sou	
Sawyers, (mail to Winona) Montgomery		G 9	38	Am	
Schlater, Leflore		G 7	Sunnyside, 115, 240	Sou	
Schley, Simpson		O 7	Rockport, 220		
Scobey, ● Yalobusha		I 8	38d	Am	146
Scooba, ● Kemper		J 14	45	Sou	38
Scotland, Talahatchie		I 8	Hardy Station, 38	Am	
Scott, (P. O. name Maxine) Bolivar		G 4	[illegible]	Am	
Scott, Greene		R 12	Merrill, 7		
Scranton, 2 banks, ● Jackson		U 13	44, 60, 210	Sou	2,[illegible]
Scutch, Claiborne		N 5	Myles, 170	Am	18
Seale, (7 miles e. of Philadelphia, K 11) Neshoba			Scooba, 45	Sou	
Sebastopol, (3 miles [illegible] of Damascus, L 10) Scott			Forest, 3	Sou	
Sedgewood, (4 miles n. w. of Anderson, L 11) Madison			Flora, 170	Am	
Seigers, (R. R. name *Pearl*) Hinds		M	[illegible]	Am	
Selden, Tippah		M 1	Walnut, 30	G & C	
Selfcreek, (3½ miles s. e. of Doublesprings, H 11) Oktibbeha			Maben, 115	Sou	
Semmary, Covington		P 9	[illegible]	Sou	38
Senath, (3 miles s. w. of Quitman, F 14) Monroe			Aberdeen, 38, 45, 55	Am., Sou	
Senatobia, 2 banks, ● Tate		C 8	38d	Am	1,[illegible]
Service, (5½ miles w. of Laurel, P 11) Jones			Laurel, 9, 42, 50	Sou	
Sessumsville, ● Oktibbeha		H 11	[illegible]	Sou	
Shackelford, (mail to Tenula) Holmes		I 7	170	Am	
Shaggerty, [illegible]		N 11	Barnett, 70	Sou	
Shallow, ● Lee		E 12	[illegible]	Sou	144
Shankey, Lafayette		F 4	240	Am	130
Sharon, Madison		K 8	Canton, 38	Am	17
Sharp, (7 miles n. e. of Liberty, R 7) Amite			Gloster, 170	Am	
Sharps, (mail to Stampley) Jefferson			170	Am	
Sharpsburg, (3½ miles n. e. of Way, K 8) Madison			Way, 38	Am	
Shaw, ● Bolivar		G 5	170	Am	42
Shawnee, (8 miles n. w. of Pinegrove, C 11) Benton			Hickoryflat, 43	Sou	
Sheba, (3½ miles n. of Cumberland, G 10) Webster			Maben, 115	Sou	
Shekel, (6 miles n. w. of Tremont, E 14) Itawamba			Amory, 43	Sou	
Shelby, ● Bolivar		F 5	70	Am	60
Shelby Creek, Tippah		B 1	Walnut, 30	G & C	
Shellmound, ● Leflore		G 6	38	Am	189
Shelton, Jones		P 10	Moselle, 70	Sou	
Sheppardtown, ● Leflore		H 7	40		48
Sherard, Coahoma		D 3	60	Am	
Sherman, ● Pontotoc		D 4	170	Sou	300
Shilo, (mail to Fort Bayou) Jackson			Fontainbleau, 44	Sou	
Sulloh Landing, ● Issaquena		K 1	204, 208, 216, 222, 224, 236		55
Single Spur, (mail to Webb) Tallahatchie			170	Am	
Ship, (9 miles n. of Tomnolen, G 10) Webster			Tomnolen, 115	Sou	
Shoccoe, (3 miles s. e. of Sharon, K 8) Madison			Canton, 38	Am	17
Shongelo, Smith		N 11	Taylorsville, 36	Sou	59
Short, (6½ miles n. e. of Eastport, B 14) Tishomingo			Iuka, 115	Sou	
Shrock, (6½ miles e. of Pickens, J 8) Attala			Pickens, 38	Am	58
Shubuta, ● Clark		O 12	45	Sou	451
Shuford, (5 miles e. of Eureka Springs, B 8) Panola			Coldland, 38	Am	
Shuqualak, 1 bank, ● Noxubee		J 13	35	Sou	600
Sibley, (5 miles e. of Hutchins, Q 3) ● Adams			See Natchez		
Sibleyton, (P. O. name Sybleton) Montgomery			115	Sou	
Siding, (R. R. name *Tunnel Spur*) Lauderdale		M 12	3	Sou	27
Sidney, (8 miles n. e. of Jefferson, G 8) Carroll			McCarley, 115	Sou	
Sidon, ● Leflore		H 7	170	Am	148
Sierra, (2 miles n. e. of Dixon, K 11) Neshoba			Kosciusko, 38	Am	55
Signal, (4 miles n. of Vicksburg, M 5) Warren			See Vicksburg		
Siloam, Clay		G 12	Westpoint, 38, 55, 115	Am., Sou	51
Silver, Wayne		O 1	Boyce, 55	Sou	2
Silvercreek, Lawrence		P 7	Brookhaven, 38	Am	300
Silversprings, Tippah		B 12	Ripley, 30	G & C	
Similo, Lincoln		Q 6	Thayer, 38	Am	25
Simlin, Lawrence		O 8	Wesson, 38	Am	
Simmons, (mail to Lauderdale) Lauderdale			115	Sou	
Simmonsville, Pike		R 7	Chatawa, 38	Am	15
Simpson, (mail to Elliott) Grenada		G 8	38	Am	
Sims, (5 miles n. of Wells, I 10) Attala			Ethel, 38	Am	42
Singleton, Winston		I 12	Brooksville, 55	Sou	120
Sirene, (6 miles s. e. of Hernando, B 8) De Soto			Hernando, 38	Am	×
Skeene, (mail to Kuhns) Bolivar		G 5	170	Am	×
Skewer, (mail to Abbeville) Lafayette			38	Am	
Slate Spring, ● Calhoun		G 10	Eupora, 115	Sou	150
Slaydens Crossing, Marshall		A 10	Lamar, 38	Am	
Sloan, (mail to Canton) Madison			38	Am	
Smedes, Sharkey		K 5	170, 240	Am	
Smithburg, Pike		R 7	Osyka, 38	Am	25
Smithdale, Amite		Q 5	Summit, 38	Am	25
Smiths, (mail to Bucatunna) Wayne		P 13	50	Sou	
Smiths Mills, Carroll		G 8	Leflore, 170	Am	13
Smith Station, Hinds			38	Sou	38
Smithville, ● Monroe		E 13	Amory, 43	Sou	150
Smyrna, (4½ miles n. w. of Center, J 10) Attala			Kosciusko, 38	Am	29
Snoody, (5 miles s. w. of Dekalb, K 12) Kemper			Scooba, 45	Sou	18
Sociehill, Lawrence		Q 8	Bogue, 65	Sou	20
Sol, (7 miles n. e. of Beachsprings, L 11) Neshoba			Newton, 3	Sou	
Sonora, Chickasaw		F 11	Egypt, 55	Sou	
Sontag, Lawrence		P 9	Montgomery, 170	Am	
Soso, Jones		O 10	36		
Soudan, (P. O. name Hartman) Lincoln		Q 6	38	Am	
Southland, (5½ miles s. e. of Wheeler, C 13) Prentiss			Wheeler, 55	Sou	38
South Vicksburg, (mail to Glass) Warren			170	Am	
Sowellville, (5 miles n. e. of Sardis, D 7) Panola			Sardis, 38	Am	
Sparta, ● Chickasaw		G 11	Prairie, 55	Sou	600
Spay, Choctaw		H 10	McCool, 38	Am	
Speed, (3 miles e. of Moscos, P 9) Covington			Ellisville, 70	Sou	
Spencer, (7 miles w. of Martinsville, O 7) Coplah			Martinsville, 38	Am	20
Spiuks, Kemper		K 12	Narkeeta, 55	Sou	23
Spivey, (5 miles e. of Decatur, I 11) Newton			Hickory, 3	Sou	
Splinter, (7 miles w. of Taylor) Lafayette			Taylor, 38	Am	×
Splunge, Monroe		E 14	Quincy, 43	Sou	×
Spruggins, (mail to Abbeville) Lafayette			38	Am	×
Spring Cottage, Marion		R 9	220		38
Springcreek, Webster		G 10	Sapa, 115	Sou	×
Springdale, (mail to Taylor) Lafayette		D 9	38	Am	×
Springhill, Benton		A 10	Michigan City, 38	Am	×
Springs, (3 miles e. of Threadville, N 13) Clarke			DeSoto, 55	Sou	21
Stafford, Bolivar		F 5	Perthshire, 170	Am	17
Stage, Scott			Morton, 3	Sou	×
Stamp, (4 miles w. of Stewart, H 10) Montgomery			Stewart, 115	Sou	×
Stamper (5 miles s. w. of Union, L 11) Newton			Newton, 3	Sou	130
Stampley, Jefferson		P 4	170	Am	29
Standing Pine, Leake		K 9	Kosciusko, 38	Am	13
Stanton, Adams		P 3	170	Am	41
Star, (mail to Oxford) Lafayette			Oxford, 38	Am	×
Star, (3 miles s. of Cherry, N 8 Rankin			Greenfield, 3	Sou	×
Starkville, 2 banks, ● Oktibbeha		H 12	[illegible]	Am	86
Starnes, (mail to Maben) Webster			[illegible]	Sou	
Statesville, (6 miles n. w. of Lula, C 6) Tunica			Lula, 170	Am	×
Stateline, ● Wayne		Q 13	55	Sou	279
Stave Machine Co., (mail to Goodwill) Clay			[illegible]	Sou	
Steel, (3½ miles s. e. of Harpersville, L 9) Scott			Forest, 3	Sou	×
Steencreek, ● Rankin		M 7	38	Sou	135
Steenston, (R. R. name *Steens*) Tunica			[illegible]	Sou	
Steiner, Sunflower		G 5	Doddsville, 170, 240		×
Stella, (3¼ miles s. e. of Moscow, K 12) Kemper			Sucarnoochee, 55	Sou	×
Stephensville, Sunflower		G 6	Indianola, 115	Sou	×
Sterling, (R. R. name *Curry*) Lauderdale		M 12	70	Sou	×
Steens, (mail to Chatawa) Pike			38	Am	×
Stewart, ● Montgomery		H 10	115	Sou	165
Stinson, (5½ miles e. of Sterling, M 12) Lauderdale			Sterling, 70	Sou	85
Stokes, (10 miles w. of Canton, L 8) Madison			Canton, 38	Am	×
Stone, (6½ miles n. of Philadelphia, K 11) Neshoba			Ethel, 38	Am	×
Stoneville, Washington		H 4	115, 170	Am., Sou	708
Stonewall, ● Clarke		N 12	55	Sou	1,080
Stonington, (3 miles n. of Harrison, O 4) Jefferson			170	Am	×
Stoute, (P. O. name Glass) Warren		M 5	170	Am	×
Stovall, Coahoma		D 3	70	Am	×
Strayhorn, Tate		C 7	Senatobia, 38	Am	130
Street, Amite		R 4	Centerville, 170	Am	28
Stringer, (7½ miles e. of Taylorsville, O 10) Jasper			42		29
Strongs, Monroe		G 13	38	Am	×
Sturdivants, (mail to Glendora) Tallahatchie		F 7	115	Sou	×
Sturgis, ● Oktibbeha		H 11	38	Am	250
Sucarnoochee, ● Kemper		K 13	55	Sou	198
Suez, (2 miles s. of Villanow, L 6) Warren			Redwood, 170, 240		
Suffolk, (R. R. name *Roxie*, P 7) Franklin			Roxie, 170	Am	×
Sullivan, (4 miles n. w. of Keeley, A 8) De Soto			Keeley, 43	Sou	×
Sulphur Springs, Madison		K 8	Way, 38	Am	99
Summerland, Smith		O 10	Laurel, 36, 70	Sou	19
Summit, 2 banks, ● Pike		Q 6	38	Am	1,498
Sumner, ● Tallahatchie		E 6	70	Am	×
Sumrall, Marion		Q 10	See Felix		×
Sunflower, Sunflower		G 6	170	Am	×
Sunnyside, Leflore		G 8	115	Sou	23
Sunset (4 miles w. of s. of Hunsville, H 9) Montgomery			Stewart, 115	Sou	×
Susie, (16 miles e. of Grenada, F 8) Grenada			Grenada, 38	Am	×
Swanlake, ● Tallahatchie		F 7	170	Am	23
Swanzy, (4½ miles s. e of Caledonia, G 14) Lowndes			Steenston, 115	Sou	×
Swartwout, Jackson		U 13	44	Sou	×
Sweatman, Montgomery		G 9	Duckhill, 38	Am	×
Swiftwater, Washington		H 4	170	Am	23
Sybleton, (R. R. name *Sibleyton*, 3 miles e. of Kilmichael, H 9) Montgomery			115	Sou	×
Sycamore, (3½ miles n. w. of Buenavista, F 12) Chickasaw			Egypt, 55	Sou	×
Sykes, (mail to Aberdeen) Monroe			55	Sou	×
Sylvarena, Smith		N 10	Taylorsville, 36	Sou	68
T					
Tabbville, (5½ miles w. of Lonora, F 11) Chickasaw			Egypt, 55	Sou	×
Tacaleeche, Benton		B 10	43	Sou	×
Talawah, Marion		R 10	70	Sou	×
Talatchahie, (mail to Sardis) Panola		D 8	38d	Am	×
Tallquit, (6 miles n. e. of Tutwiler, E 6) Quitman			Tutwiler, 170	Am	×
Tallula, Issaquena		K 4	Cary, 170, 240	Am	58
Tamola, (mail to Coonville) Kemper		K 13	55	Sou	×
Tampa, Winston		I 10	McCool, 38	Am	28
Tarbert, (4 miles s. w. of Fort Adams, R 2) Wilkinson			204, 208, 212, 216, 218, 222, 224, 236		20
Taska, (4 miles s. w. of Mount Pleasant, A 9) Marshall			Victoria, 43	Sou	×
Tate, (P. O. name Lacey) Hancock		T 9	70	Sou	113
Tatum, Grenada		F 8	Hurdy Station, 38	Am	13
Tatuma, (mail to Centerville) Amite		R 4	170	Am	×
Tax, (4½ miles s. e. of Mt Carmel, P 9) Covington			Ellisville, 70	Sou	×
Taylor, ● Lafayette		D 9	38	Am	101
Taylorsville, Smith		O 10	Mize, 36	Sou	60
Tchula, 1 bank, ● Holmes		I 7	170	Am	398
Tchula Junction, (mail to Tchula) Holmes		I 6	170, 8	Am	×
Teasdale, Tallahatchie		E 7	Harrison Station, 38	Am	×
Teckville, (10 miles n. of Collegehill, C 10) Lafayette			Abbeville, 38	Am	×
Ted Smith		N 10	Taylorsville, 36	Sou	
Temple, (3 miles n. e. of Rushings Store, L 12) Lauderdale			Lockhart, 55, 115	Sou	×
Ten Mile, (mail to Perkinston) Harrison			38	Sou	×
Teoc, Carroll		G 7	*Carrollton Station*, 115	Sou	×
Terrells, (mail to Muldon) Monroe			55	Sou	×
Terrene, Bolivar		F 4	200, 204, 206, 208, 222, 224		×
Terry, 1 bank, ● Hinds		N 6	38	Am	481
Terza, (8 miles e. of Batesville, D 8) Panola			Batesville, 38, 240	Am	×
Thames, Covington		P 9	Moselle, 70	Sou	×
Thaxton, Pontotoc		D 11	Ecru, 30	G & C	×
Thayer, Lincoln		Q 6	38	Am	×
The Gums, Panola		D 7	Sardis, 38	Am	8
Thelma, Chickasaw			Okolona, 55	Sou	×
Theo, Alcorn		A 13	Corinth, 55, 115	Sou	×
Thomastown, Leake		J 9	Kosciusko, 38	Am	78
Thomasville, Rankin		N 8	Brandon, 3	Sou	20
Thompson, (2½ miles s. w. of Smithdale, Q 6) Amite			McComb, 38	Am	40
Thompsonville, Hinds		N 6	Crystalsprings, 38	Am	21
Thorn, (4½ miles e. of Cherryville, F 11) Chickasaw			Egypt, 55	Sou	×
Thornton, (2 miles north of Beelake, J 7) ● Holmes			170	Am	46
Thrailkill, (2 miles s. w. of Best, I 10) Montgomery			Stewart, 115	Sou	×
Thrasher, (3 miles s. of Renzi, R 13) Prentiss			55	Sou	×
Three Rivers, Jackson		T 13	Mosspoint, 60	Sou	×
Thrattra, Tate		C 8	Senatobia, 38	Am	68
Tibbee Station, Clay		H 13	55	Sou	80
Tiffintown, (4 miles n. of Bovina, M 5) Warren			Bovina, 3	Sou	
Tilden, (8 miles n. e. of Cardsville, E 13) Itawamba			Nettleton, 43	Sou	×
Tillatoba, ● Yalobusha		F 8	38	Am	115
Tillman Station, Claiborne		O 5	170	Am	18
Tilton, Lawrence		Q 7	Saulsburg, 65	Am	21
Tinnin, Hinds		L 6	Pocahontas, 170	Am	21
Tinsley, (3 miles s. of Valley, K 6) Yazoo			Valley, 170	Am	×
Tiplersville, Tippah		B 12	30	G. & C	38
Tippah, Benton		B 10	Hollysprings, 38, 43	Am., Sou	×
Toccopola, ● Pontotoc		D 11	Pontotoc, 30	G & C	249
Tocowa, Panola					114
Toklo, Wayne		O 13	Boyce, 55	Sou	21
Tolarville, Holmes		J 7	Howard, 170	Am	×
Tolerton, (7½ miles w. of Frenchcamp, I 10) Attala			Ethel, 38	Am	×
Toles, (3 miles e. of Rio, L 12) Kemper			Enondale, 55	Sou	×
Tom, (10 miles w. of Walthall, G 11) Webster			Tomnolen, 115	Sou	×
Tomnolen, ● Webster		G 10	115	Sou	87
Tonic, (2 miles e. of Toomsuba, L 12) Lauderdale			Toomsuba, 115	Sou	×
Toomsuba, ● Lauderdale		L 12	115	Sou	285
Topisaw, Pike		Q 7	Summit, 38	Am	23
Topton, (2½ miles s. of Lockhart, L 13) Lauderdale			55, 115	Sou	7
Torrance, Yalobusha		F 9	38	Am	58
Touchstone, Simpson		N 7	Crystalsprings, 38	Am	×
Tougaloo, (R. R. name *Tugaloo*) ● Hinds		L 7	38	Am	189
Trapp, (7 miles w. of Philadelphia, K 11) Neshoba			Kosciusko, 38	Am	55
Travis, (8 miles n. w. of Chatawa, R 5) Amite			Chatawa, 38	Am	28
Traxler, Smith		N 9	Taylorsville, 38	Sou	×
Trebloc, (3 miles [illegible] of Egypt, F 12) Chickasaw			Egypt, 55	Sou	×
Tremont, Itawamba		E 14	Amory, 43	Sou	20
Trenton, Smith		M 9	Morton, 3	Sou	249
Tribbett, Washington		H 5	170	Am	×
Trimcane, (9½ miles n. w. of Osborn, H 12) Oktibbeha			Osborn, 38	Am	×
Trinity, Lowndes		H 13	Crawford, 55	Sou	×
Trotters Point, (mail to Lula) Coahoma			170, 200, 202, 204, 206, 208, 222, 224	Am	×
Troy, ● Pontotoc		E 12	Shannon, 55	Sou	144
Trusty, (4¼ miles s. e. of Pine Valley, F 9) Calhoun			Watervalley, 38	Am	×
Tsyus, Lawrence		O 7	Wesson, 38	Am	48
[illegible]			[illegible]		×
[illegible]		L 7	38	Am	189
[illegible]			[illegible]	Sou	139
[illegible]			[illegible]	Sou	×
Tunica, [illegible] ● Tunica		B 7	170	Am	485
[illegible] P. O. name Siddon, Lauderdale			3	Sou	27
Tupelo, 2 banks, ● Lee		D 12	43	Sou	2,118
Turkey, (4 miles n. of Newtonville, J 10) Attala			Ethel, 38	Am	×
Turnbull, Wilkinson		R 2	170	Am	×
Turner, (10 miles [illegible] of Washington, P 3) Adams			Stanton, 170	Am	×
Turnerville, Jasper		N 11	Heidelberg, 70	Sou	21
Turnetta, (5½ miles e. of Canton L 8) Madison			[illegible]		×
[illegible]			[illegible]		×
[illegible]			[illegible]		×
[illegible]			70	Sou	×
[illegible]			Forest, 3	Sou	×
[illegible]			170	Am	142
Tylertown, ● Pike		R 7	Magnolia, 38	Am	130
Tynes, (4½ miles s. w. of Hillside, C 14) Tishomingo			Booneville, 55	Sou	×
Tyro, ● Tate		C 9	Abbeville, 38	Am	142
U					
Una, (3½ miles e. of McCondy, F 12) Clay			Gibson, 55	Sou	×
Union, ● Newton		L 11	Newton, 3	Sou	1,210
Union Church, ● Jefferson		O 5	Harriston, 170	Am	181
University, (2 miles s. w. of Oxford, D 10) ● Lafayette			Oxford, 38	Am	×
Upshaw, (12 miles s. of Pattison Home, I 6) Yazoo			Thornton, 170	Am	×
Utica, 1 bank, ● Hinds		N 5	170	Am	540
V					
Vaiden, 1 bank, ● Carroll		H 8	38	Am	474
Valley, Yazoo		K 6	170	Am	24
Valley Hill, Carroll		H 7	115	Sou	×
Valley Park, Issaquena		K 5	170, 240	Am	28
Vance, (mail to Pentecost) Sunflower		G 6	170	Am	×
Vancleave, ● Jackson		T 12	Fontainbleau, 44	Sou	1,610
Vanvleet, (9 miles w. of Okolona, E 12) Chickasaw			Okolona, 55	Sou	×
Van Winkle, (mail to Jackson) Hinds		M 7	170	Am	×
Vassar, (7 miles e. of Aberdeen, F 13) Monroe			Aberdeen, 38, 43, 55	Am., Sou	×
Vaughan, ● Yazoo		K 7	38	Am	30
Velma, (5½ miles s. of Watervalley, F 9) Yalobusha			Waterville, [illegible]		
Venus, (4½ miles s. of Bayport, O 7) Coplah			Hazlehurst [illegible]		
Vernal, Greene		R 13	Merrill, 50		
Vernon, Jasper		N	Heidelberg, 7		
Verona, ● Lee			[illegible]		
Vest, Simpson		N	[illegible]		
Vestals, (mail to [illegible] Cardale)			[illegible]		
Veto, Franklin			[illegible]		
Vicksburg, 6 banks, ● Warren		M	[illegible]		
Victoria, Marshall			[illegible]		
Villanova, Warren		I 5	Redwood, 170, 240		
Vinville, (4 miles s. e. of Meridian, M 12) Lauderdale			See Meridian		
Vincent, (mail to Richton) [illegible]			Richton, 170		
Virgil, Rankin		N	Clarksburg, [illegible]		
Virginia, (6 miles w. of Canton, L 8) Madison			Canton, 38	Am	
Vicksburg, (R. R. name *Vicksburg*) ● Jasper		N 11	70	Sou	
Vowell, Winston		J 10	Ethel, 38	Am	
Vrue, Jasper		N 11	Heidelberg, 70	Sou	
W					
Waco, Smith		O 9	Taylorsville, 36		×
Wade, Jackson			Denny, 50		58
Wahalak, Kemper			55		
Waits, Marshall			[illegible]		
Wakefield, (5½ miles n. e. of Independence, B 8) Tate			Love Station, 38	Am	28
Waldo, [illegible] K 10) ● Neshoba			Kosciusko, 38		20
Walkers Bridge, ● [illegible]		R 7	Magnolia, 38		×
Walks, (mail to Bayou) [illegible]			[illegible]		
[illegible]			[illegible]		113
Wallace, [illegible]			[illegible]		13
Wallerville, ● Union		D 11	43	Sou	×
Wallhill, Marshall		B 9	Byhalia, 43		
Walls, (P. O. name Alpika) De Soto			[illegible]		101
Walnut, Tippah		A 11	30		60
Walnutgrove, ● Leake		L 10	Forest, 3		398
Walsha, (mail to Valleypark) Issaquena			170		×
Walthall, ● [illegible]		G 10	Eupora, 115		×
[illegible] to Coahoma) Coahoma			[illegible]		×
Walton, Lafayette		I 10	Abbeville, [illegible]		
Wamba, Attala			[illegible]		×
Wanamaker, (6½ miles [illegible] of Hollywood, B 7) [illegible]			[illegible]		×
Wardlaw, [illegible] G 10) Calhoun			Maben, [illegible]		
Warrenton, Warren		M	[illegible]		
Warsaw, (mail to [illegible] Washington			[illegible]		×
Washington, ● Adams		P	[illegible]		481
Waterford, ● Marshall			[illegible]		
Waterhole, Marion		R 8	Mars[illegible]		×
Watervalley, [illegible] ● Yalobusha		I 9	[illegible]		
Watkinsville, Neshoba		K	[illegible]		×
Watson, Marshall			[illegible]		8
Wauttubbee, Clarke		N	[illegible]		×
Waveland, ● Hancock			[illegible]		×
Waverly, Clay			[illegible]		78
Way, (R. R. name [illegible] Madison			[illegible]		20
Waynesboro, ● Wayne		O 13	[illegible]		40
Wayside, Washington			[illegible]		21
Weathersby, Simpson		N	[illegible]		
Webb, Tallahatchie		E 7	115d, 170		
Webster, Winston		I 12	Ackerman, 38		
Weeks, (4 miles n. e. of Sallis, [illegible] Attala			Sallis, 38		
Weems, Jasper			[illegible]		
Weir, ● Choctaw		I	[illegible]		
Welford, Greene		S 13	Merrill, [illegible]		
Wellman, ● Lincoln		P 6	[illegible]		
Welmot, (mail to Arcola) Washington			[illegible]		
Wells, Attala		I 9	Kosciusko, 38		
Wenasoga, Alcorn		A 13	115		
Wesson, 1 bank, ● Copiah		O 6	38		
West, ● Holmes		I 8	38		
West Pascagoula, (mail to Scranton) Jackson			[illegible]		
West Pass Christian, (mail to Pass Christian) Harrison			44	Sou	
Westpoint, 2 banks, ● Clay		G 13	38, 55, 115	Am., Sou	
Westside, (5 miles w. of Russum, O 4) ● Claiborne			[illegible]		
Westville, ● Simpson		O 8	Hazlehurst, 38		
Wetwater, (6½ miles n. w. of Macon, I 13) Noxubee			Macon, [illegible]		
Whaley, (R. R. name *Dodds Ferry*) Carroll		G 7	170		
Wheeler, Prentiss		C 12			
Whistler, (4½ miles e. of Progression, P 12) Wayne			Waynesboro, [illegible]		
Whitaker, Wilkinson			170		
Whiteapple, (3 miles w. of Morgans Fork, P 4) ● Franklin			170	Am	
White Harbor, (mail to Longbeach) Harrison			44	Sou	
White Pond, (mail to Bond) Perry		S 11	36	Sou	
Whites, Rankin		N 7	Terry, 38	Am	48
Whitesand, Lawrence		P 8	Brookhaven, 38	Am	29
Whitestown, (6½ miles s. w. of Sessumsville, H 12) Oktibbeha			Sessumville, 55	Sou	
Whitney, (mail to Barksdale) Sunflower		K 6	170	Am	

Am., American Ex. G. & C., Gulf & Chicago Ex. Sou., Southern Ex.

TOWN.	COUNTY.	INDEX.	RAILWAY, or, if not on a Railroad, nearest station.	EX.	POP.
Whitney, (4 miles s. of Tremont, E 14) Itawamba			[illegible]	Sou	×
Whitneys, (mail to Northcarrollton) Carroll		H [illegible]	[illegible]	Sou	×
Whittles, (P. O. name Addison) Perry		G 10	70	Sou	
Whynot, Lauderdale		M 13	Kewanee, 115	Sou	×
Wickware, (6½ miles s. w. of Hickory, M 13) Newton			Hickory, 3	Sou	
Wiggins, Harrison		S 11	36a	Sou	[illegible]
Wildberger, (mail to Bobo) Coahoma			[illegible]	Am	
Wildwood, Marion		Q 1	Reb[illegible]	[illegible]	
Wilkesburg, Covington		P 9	Advance, 80		
Wilkinson, Wilkinson		Q 1	Woodville, [illegible]	Am	
Willet, Washington		I 1	Bluella, 115, 1[illegible]	Am., Sou	
Williamsburg, ● [illegible]		P 1	Ellisville, 7	Sou	×
Williamsville, Grenada		I 10	Torrance, 38	Am	
Willston, (5 miles s. w. of Hillsburg, K 10) Leake			Kosciusko, 38	Am	
Willmore, (6 miles s. [illegible] Myles, N 5) Copiah			Myles, 170	Am	×
[illegible]			Port Gibson, 170	Am	×
[illegible] H 5) Washington			Arcola, 115, 170	Am., Sou	
Winchester, ● Wayne		P 13	55a	Sou	298
Windham, Jones		[illegible]	[illegible]		
Winona, 2 banks, ● Montgomery		H [illegible]	[illegible]	[illegible]	2,4[illegible]
Winston, (7 miles s. w. of Oktoc, H 12) Winston		[illegible]	[illegible]	Sou	65
Winterville, ● Washington		H 1	170d	Am	24
Wisdom, Harrison		[illegible] 13	India, 36	Sou	23
Wood, (5 miles n. of Steenston, G 13) Lowndes			Steenston, 115		×
Woodburn, Sunflower		H 5	240		×
Woodland, (4 miles n. w. of Sparta, G 11) Chickasaw			Pheba, 115	Sou	×
Woodlawn, (2 miles [illegible] J 7 Yazoo			Yazoo City, 170, 240	Am	×
[illegible] B 14) Tishomingo			Burnsville, 115	Sou	×
Woodson, (4 miles s. of Centralgrove, F 13) Monroe			Bigbee, 4	Sou	×
Woodstock, Leflore		G 7	170c, 240	Am	×
Woodville, 1 bank, ● Wilkinson		P [illegible]	170	Am	943
Woodwards, (mail to Waynesboro) Wayne			55a	Sou	×
Wool Market, Harrison		U 11	Nugent, 170	Am	23
Wooten, (4 miles e. of Nesbitt) [illegible]			Nesbitt, 38	Am	×
Worth, (7 miles n. e. of Laurelhill, K 10) Neshoba			[illegible]	Am	×
Wortham, Harrison		[illegible]	[illegible]	Am	×
Wren, (3 miles s. of [illegible] E 13) Monroe			[illegible]	Sou	×
Wright, Bolivar		[illegible]	[illegible]	Am	×
Wyatte, (4 miles e. of Thyattra, C 8) Tate			[illegible]	Am	×
Y					
Yale, (4½ miles s. w. of Rara Avis, D 14) Itawamba			Tupelo, 43	Sou	×
Yalobusha, (8 miles e. of Coffeeville, F 9) Yalobusha			Coffeeville, 38	Am	×
Yanco, Tippah			Wheeler, 55	Sou	×
Yarbro, (5 miles s. w. of [illegible] C 9) Panola			[illegible]	Am	×
Yawn, (5 miles w. of Oakohay) [illegible]			[illegible]	Sou	×
Yazoo City, [illegible] ● Yazoo [illegible]		[illegible]	[illegible]	Am	4,944
Yellow Rabbit, Beaton		D 6	170c	Am	
Yerger, (mail to Arcola) Washington		B 11	Falkner, 30	[illegible]	
[illegible]		[illegible]	[illegible]	[illegible]	
Yokena, Warren		M [illegible]	[illegible]	Am	
Yorka, Leake		J 10	Kosciusko, 38	Am	
Youngs, (3 miles n. w. of Colescreek, F 10) Grenada			Torrance, 38	Am	
Youngton, (8 miles s. e. of Oakridge, L 5) Warren			Redwood, 170, 240		
Z					
Zebulon, (4½ miles n. e. of Hesterville, J 9) Attala			Kosciusko, 38	Am	
Zeigler ville, (5 miles s. e. of Freeman, J 7) ● Yazoo			Eden, 170	Am	
Zero, (6 miles s. e. of Meridian, M 12) Lauderdale			[illegible]		
Zilpha, (2½ miles s. w. of Liddell, I 9) Attala			West, 38	Am	
Zion, (2½ miles s. of Madden, K 10) Leake			Lake, 3	Sou	
Zionhill, ● Amite		O 5	Dayton, 170	Am	810

Am., American Ex. G. & C., Gulf & Chicago Ex. Sou., Southern Ex.

INDEX TO STATE MAP OF LOUISIANA.

EXPLANATION.

To find the name of any place on the Map, first find the name in the Index; opposite the name will be seen the number and letter designating it on the Map; then trace a direct line on the Map from the number given to a point where it meets a direct line running from the letter given, and at or near this point will be found the name desired.

Figures represent Railroads; an *Italic* letter after each figure represents the branch of that railroad.

All Towns in Roman type are Post Offices.
All Towns in *Italic* type are not Post Offices.
County seat in **Full Face** type.
● Money Order Post Office.
⊙ Telegraph Station.
▭ Prepaid Freight and Express Station.
× Population unknown, or less than 100.
r. f. d., rural free delivery.
Am. Ex., American Express.
N., R. R. & T. Ex., Natchez, Red River & Texas Express.
N. O., Ft. J. & G. I. Ex., New Orleans, Fort Jackson & Grand Isle Express.
Pac. Ex., Pacific Express.
Sou. Ex., Southern Express.
W., F. & Co. Ex., Wells, Fargo & Co. Express.

RAILROADS.

—. Alexandria, Woodworth & Beaumont.
See Woodworth & Louisiana Central.

—. Arkansas, Louisiana & Southern.
See Louisiana & Arkansas.

1. Arkansas & Eastern.
Stateline, A 4, to 12 miles east, along state line, B 4.

10. Arkansas Southern.
Junction City, Ark., D 4, to end of track, E 9, entering the State at D 4, and building to Alexandria, E 10.

12. Ashly & Inverness.
Cottonwood Crossing, J 6, to Inverness, I 6.

15. Avoyelles.
a. Bunkie, F 11, to Simmesport, G 11.
b. Junction, F 11, to Marksville, G 11, and building northward.

20. Banner Lumber Co.
Kentwood, L 11, to Columbia, Miss., M 11. (partly constructed.)

21. Bayou Liberty.
Slidell, N 14, to Bayou Lacomb, M 14.

22. Big Creek.
Pollock, E 9, to end of track, F 9.

23. Bon Ami Southeastern.
Junction, B 12, to Bon Ami, C 12, and building southeastward.

24. Brakenridge Railway & Navigation Co.
a. New Orleans, M 15, by boat to Hopevilla, J 14, and to Springfield, K 13.
b. Springfield, K 13, to Greensburg, K 12.
c. Pass Manchac, L 14, to Hopevilla, J 14.

28. Cinclare Central.
Cinclare, I 14, to westward.

30. East Louisiana.
a. New Orleans, M 15, over the tracks of the N. O. & N. E. R. R. to Pearl River, N 14, and thence to Covington, M 13, and building to Frankliinton, M 12.
b. Manticville Junction, M 13, to Manticville, M 14.
c. Projected to Monticello, Miss., M 9.

32. Franklin & Abbeville.
Peebles Plantation, G 15, northwest.

36. Houston, East & West Texas.
Houston, Tex., to Logansport, A 7, entering the State at A 8.

37. Houston & Shreveport.
Logansport, A 8, to Shreveport, A 5.

38. Illinois Central.
McComb, Miss., L 10, to New Orleans, M 15, entering the State at L 11.

40. Jackson.
McManus, J 12, to Jackson, J 12.

—. Kansas City, Pittsburg & Gulf.
See Kansas City Southern.

45. Kansas City Southern.
a. Texarkana, Ark., to Shreveport, A 5, entering the State near Rodessa, A 4.
b. Shreveport, A 5, to Port Arthur, Tex., leaving the State at A 14.
c. De Quincey, B 13, to Lake Charles, C 14.

46. Kansas City, Watkins & Gulf.
a. Lake Charles, C 14, to Alexandria, E 10.
b. Lake Charles, C 14, to Drews, C 14.

47. Lake Bruen Railroad & Transportation Co.
Bonduranis Landing, J 8, to Lake Bruen, I 8.

48. Lake Charles & Leesville.
Banks, C 14, to Bundicks, C 12.

48½. Leesville East & West.
Leesville, B 11, to east and west, and projected from Alexandria, E 10, to Burr Ferry, B 12, 70 miles; 8 miles in operation.

49. Louisiana Central.
Port Allen, I 13, to Musson, H 13.

50. Louisiana Midland.
Monroe, F 6, to Ouachita County line and building toward Winnfield, E 8.

51. Louisiana Northern.
Logansport, A 7, to northwestward.

53. Louisiana Southern.
a. New Orleans, M 15, to Belair, M 16.
b. Poydras, N 15, to Shell Beach, N 15.

52. Louisiana & Arkansas.
Stamps, Ark., C 2, to Coldwater, D 8, and building to Winnfield, E 6.

55. Louisiana & Northwest.
McNeil, Ark., C 2, to Bienville, C 6, entering the State at Stateline, C 3; building toward Alexandria, E 10.

44. Louisville & Nashville.
a. Mobile, Ala., to New Orleans, M 15, entering the State at Lookout, N 14.
b. New Orleans, M 15, to Milneburg, M 15.

57. Lutcher & Moore Cypress Co.
Lutcher, K 15, northward to Blind River, K 14.

58. Mansfield Railway & Transportation Co.
Mansfield, A 7, to Mansfield Junction, A 7.

60. Mississippi & Lafourche.
See Texas & Pacific.

62. Natchez, Red River & Texas.
Vidalia, I 9, to Jonesville, H 9.

63. Natchez, Urania & Ruston.
Urania, F 8, to Thalia, F 7, and building to Ruston, E 6.

64. Natchitoches & Red River Valley.
Cypress, D 9, to Grand Ecore, C 8.

66. New Orleans, Fort Jackson & Grand Isle.
a. New Orleans, M 15, to Buras, O 18.
b. Socola Junction, N 17, to Grand Bayou, N 17.

68. New Orleans, Spanish Fort & Lake.
a. New Orleans, M 15, to Chalmette, M 15.
b. Spanish Fort Junction, M 15, to Spanish Fort, M 15.

69. New Orleans & Carrollton, (Elec.)
New Orleans, M 15, to suburbs, 33 miles.

70. New Orleans & Northeastern.
Meridian, Miss., to New Orleans, M 15, entering the State at N 13.

72. New Orleans & Northwestern.
Natchez, Miss., I 9, to Bastrop, G 5, entering the state at Vidalia, I 9, and building to State Line, G 4.

80. Old River & Kissatchie.
Montrose, D 9, to Jerguson, C 10, and propoeed to Leesville, C 11.

90. Red River & Rocky Mount.
a. Gilmer Landing, A 4, to Emma, B 4.
b. Curry Junction, B 4, to Rockymount, B 4.

100. Robeline & Sabine Pass.
Victoria, C 9, to end of track, B 9, and building to Florien, B 9.

110. Ruddock, Bonnet Carre & Northern.
a. Ruddock, L 14, to Bonnet Carre, L 14.
b. Fort Hazard, K 11, to Greensburg, L 12.

124. Saint Louis, Iron Mountain & Southern.
(Controlled by the Missouri Pacific.)
a. McGehee, Ark., I 1, to Monroe, G 5, entering the State at H 4.
b. Monroe, G 6, to Alexandria, E 10.

130. Saint Louis Southwestern.
Lewisville, Ark., B 2, to Shreveport, A 5, entering the State at Stateline, A

138. Sherman, Shreveport & Southern.
(Controlled by the Missouri, Kansas & Texas.)
Shreveport, A 5, to Jefferson, Tex., leaving the State at A 5.

131. Shreveport, Noble & Southern.
Noble, A 9, to the Sabine River, 11 miles.

132. Shreveport & Red River Valley.
Shreveport, A 5, to Pineville, E 10, and projected to Mansura, G 11.

136. Sibley, Lake Bistineau & Southern.
a. Sibley, B 5, to Ringgold, B 6.
b. Branch southwestward.
c Wadleys Switch, B 5, to Nickel Plate Junction, B 4.

140. Southern Pacific.
a. New Orleans, M 15, to Lafayette, G 14.
b. Thibodaux Junction, K 16, to Napoleonville, J 15.
c. Thibodaux Junction, K 16, to Houma, K 17.
d. F. & A. Junction, J 16, to Cypremort, H 16.
e. New Iberia, G 15, to Salt Mine, G 16.
f. Iberia & Vermilion Junction, G 15, to Abbeville, F 15.
g. Cades, G 15, to Arnaudville, G 13.
h. St. Martinville Junction, G 15, to St. Martinville, G 15.
i. Lafayette, G 14, to Alexandria, E 10.
k. Lafayette, G 14, to Houston, Tex., leaving the State at H 15.
l. Midland, E 15, to Gueydan, E 15.
m. Midland, E 15, to Eunice, E 13.

141. Teche.
a. Carencro, F 14, to Arnaudville, G 14.
b. Huron, G 14, to Breaux Bridge, G 14.

142. Texarkana, Shreveport & Natchez.
Texarkana, Ark., to Shreveport, A 5, entering the State at Ida, A 4.

145. Texas, Louisiana & Eastern.
Lincecum, F 8, to Lincoln, E 8; proposed westward to Colfax, D 9, and eastward to Jonesville, G 9.

148. Texas & Pacific.
a. New Orleans, M 15, to Baton Rouge Junction, I 14.
b. Baton Rouge Junction, I 14, to Boyce, E 10.
c. Baton Rouge Junction, I 14, to Port Allen, I 13.
d. Boyce, E 10, to Marshall, Tex., leaving the State at A 6.
e. Shreveport Junction, A 6, to Shreveport, A 5.
f. Relsor, A 6, to Waskom, Tex., leaving the State at A 6.
g. Port Allen, I 13, to Newroads, I 12, and building to Red River Landing, H 11.
h. Donaldsonville, J 14, to Thibodaux, J 15.

150. Vicksburg, Shreveport & Pacific.
Vicksburg, Miss., K 6, to Shreveport, A 5, entering the State at K 6.

160. Whitecastle & Lake Natchez.
Whitecastle, J 14, to Lake Natchez, I 15.

165. Woodworth & Louisiana Central.
Lamourie Bridge, E 11, to Hineston, E 11, and building westward.

170. Yazoo & Mississippi Valley.
a. Vicksburg, Miss., K 6, to Wilson, J 12, entering the State at J 11.
b. Wilson, J 12, to New Orleans, M 15.
c. Ethel, J 12, to Clinton, J 12.
d. Slaughter, J 12, to Woodville, Miss., I 11, leaving the State at I 12.

172. Zimmerman, Leesville & Southwestern.
a. Red River, E 9, to Poe, D 10.
b. Odum Junction, D 10, to Hoyt, D 10.

PROJECTED AND UNDER CONSTRUCTION.

175. Abbeville.
Under construction from Abbeville, F 15, to sugar refineries, 11 miles.

176. Baton Rouge, Hammond & Eastern.
Building from Baton Rouge, J 13 to Carriere, Miss., 93 miles.

178. Baton Rouge & Central Louisiana.
Surveyed from Baton Rouge, J 13, to Alexandria, E 10.

180. Big Creek Lumber Co.
Building a four-mile road for logging purposes in Grant County.

182. Central Louisiana.
Surveyed from Palmetto, G 12, to Abbeville, F 15.

184. Franklin & Abbeville.
Surveyed from Franklin, I 16, to Abbeville, F 15.

186. Gulf, Louisiana & Great Northern.
Under construction from Alexandria, E 10, to the Arkansas State Line, 140 miles.

188. Lake Providence & Western.
Under construction from Lake Providence, J 4, to Merrouge, G 4, 40 miles

190. Lacompte Logging.
Proposed from Lecompte, E 11, to Eggbend, F 11.

194. Louisiana, Mississippi & Alabama.
Proposed from Baton Rouge, J 13, to Covington, M 13, 75 miles.

196. Palmetto & Gulf.
Projected from Palmetto, G 12, to Vermilion Bay, G 16, 75 miles.

STEAMSHIP LINES.

200. Amite River Steamers.
New Orleans, M 15, up the Amite River.

201. Arkansas River Packet Co.
Vicksburg, Miss., K 6, to New Orleans, M 15.

202. Bayou des Glaizes Packet Line.
Simmesport, G 12, up Bayou des Glaizes.

203. Bayou Lafourche Packet Co.
New Orleans, M 15, up Bayou Lafourche, K 10.

204. Bayou Macon Steamers.
Jonesville, G 9, up Bayou Macon.

204½. Cairo, Memphis & Southern R. R. & Navigation Co.
Cairo, Ill., to Southern Mississippi points.

205. Chalmette Packet Co.
New Orleans, M 15, to Sunnyside, Ark.

206. Coyles Madisonville Line.
Milneburg, M 15, to Madisonville, M 13.

207. Crescent City Packet Co.
New Orleans, M 15, to Grand lake, Ark.

208. Cromwell Steamship Line.
New York, N. Y., to New Orleans, M 15.

209. Gulf & Mississippi River Transportation Co.
New Orleans, M 15, to St. Louis, Mo.

210. Lafourche Packet Co.
New Orleans, M 15, to Lafourche Crossing, K 10.

212. Little River Steamers.
Jonesville, G 9, up the Little River.

214. Lower Coast Packet Co.
New Orleans, M 15, to Port Eads, P 19.

216. Memphis, New Orleans & Cincinnati Packet Co.
Cincinnati, O. to New Orleans, M 15.

218. Mexican Gulf Steamship Co.
New Orleans, M 15, to Mobile, Ala., Vera Cruz, Mexico, and other Mexican ports.

220. Mississippi Packet Co.
New Orleans, M 15, up the Mississippi River.

222. Monroe Transportation Co.
a. Ouachita River Route: Monroe, G 6, up the Ouachita River.
b. Bayou D'Arbonne Route: Monroe, G 6, up Bayou D'Arbonne.
c. Bayou Bartholomew Route: Monroe, G 6, up Bayou Bartholomew.

224. Natchez & Bayou Sara Packet Co.
Natchez, Miss., I 9, to Bayou Sara, I 12.

226. Natchez & Vicksburg Packet Co.
Natchez, Miss., I 9, to Vicksburg, Miss., K 6.

228. New Orleans, Bayou Macon & Tensas Line.
New Orleans, M 15, up Tensas River and Bayou Macon.

230. New Orleans & Lakeport Packet Line.
New Orleans, M 15, to Lakeport, Ark.

232. New Orleans & Vicksburg Bend Line.
New Orleans, M 15, to Vicksburg, Miss., K 6.

234. Orange & Sabine River Line.
Orange, Tex., A 15, up the Sabine River.

236. Ouachita Packet Co.
New Orleans, M 15, up the Ouachita River.

238. Pearl River Steamers.
New Orleans, M 15, to Carthage, Miss., O 5, via Jackson, Miss., L 6.

239. Pelican Line.
Donaldsonville, J 15, to Lockport, L 16.

240. Red River Line.
New Orleans, M 15, to Shreveport, A 5.

242. Saint Louis & Mississippi River Transportation Co.
St. Louis, Mo., to New Orleans, M 15, freight line only and export of grain to Europe.

244. Saint Louis & New Orleans Anchor Line.
St. Louis, Mo., to New Orleans M 15.

246. Southern Pacific Co's. Steamer Lines.
a. Morgan City, I 16, to St. Martinville, G 15.
(New Orleans, M 15, to New York, N. Y.
b.) New Orleans, M 15, to Havana, Cuba, via Port Tampa and Key West, Fla.
(New Orleans, M 15, to Brazos and Brownsville, Texas.

248. Tensas River Steamers.
Jonesville, G 9, up the Tensas River.

249. United Fruit Co's Steamship Line.
New Orleans, M 15, to West India points.

250. Vicksburg & Davis Bend Line.
Vicksburg, Miss., K 6, to Davis Bend.

254. Vicksburg & Greenville Packet Co.
Vicksburg, Miss., K 6, to Greenville, Miss., J 2.

260. Washington & Atchafalaya Packet Line.
New Orleans, M 15, to Washington, G 13.

COUNTIES.

COUNTY.	CO. SEAT.	INDEX.	POP.
Acadia,	Crowley	E 15	23,483
Ascension,	Donaldsonville	K 14	24,142
Assumption,	Napoleonville	J 15	21,620
Avoyelles,	Marksville	G 11	29,701
Bienville,	Arcadia	C 6	17,588
Bossier,	Benton	A 5	24,153
Caddo,	Shreveport	A 5	44,199
Calcasieu,	Lake Charles	C 14	30,428
Caldwell,	Columbia	F 7	6,917
Cameron,	Cameron	B 15	3,952
Catahoula,	Harrisonburg	G 9	16,351
Claiborne,	Homer	C 4	23,029
Concordia,	Vidalia	H 10	13,559
DeSoto,	Mansfield	A 7	25,063
East Baton Rouge,	Baton Rouge	J 13	31,153
East Carroll,	Lake Providence	I 5	11,373
East Feliciana,	Clinton	J 12	20,443
Franklin,	Winnsboro	H 7	8,890
Grant,	Colfax	E 9	12,902
Iberia,	New Iberia	G 16	29,015
Iberville,	Plaquemine	I 14	27,006
Jackson,	Vernon	E 6	9,119
Jefferson,	Gretna	M 16	15,321
Lafayette,	Lafayette	G 14	22,825
Lafourche,	Thibodaux	L 16	28,882
Lincoln,	Ruston	E 5	15,898
Livingston,	Springville	K 13	8,100
Madison,	Tallulah	I 6	12,322
Morehouse,	Bastrop	G 4	16,634
Natchitoches,	Natchitoches	C 9	33,216
Orleans,	New Orleans	N 15	287,104
Ouachita,	Monroe	F 6	20,947
Plaquemines,	Pointe a la Hache	N 17	13,039
Pointe Coupee,	Newroads	H 12	25,777
Rapides,	Alexandria	K 10	39,578
Red River,	Coushatta	[illegible]	[illegible]
Richland,	Rayville	H 6	[illegible]
Sabine,	Many	B 9	[illegible]
Saint Bernard,	Saint Bernard	N 16	5,031
Saint Charles,	Hahnville	L 16	9,072
Saint Helena,	Greensburg	K 12	8,479
Saint James,	Convent	K 15	20,197
Saint John the Baptist,	Edgard	L 15	12,330
Saint Landry,	Opelousas	F 13	52,906
Saint Martin,	St Martinville	H 14	18,940
Saint Mary,	Franklin	H 16	34,145
Saint Tammany,	Covington	M 13	12,335
Tangipahoa,	Amite	L 12	17,625
Tensas,	Saint Joseph	I 8	[illegible]
Terrebonne,	Houma	[illegible]	[illegible]
Union,	Farmerville	[illegible]	[illegible]
Vermilion,	Abbeville	[illegible]	[illegible]
Vernon,	Leesville	C 11	10,327
Washington,	Franklinton	M 12	9,628
Webster,	Minden	B 5	15,125
West Baton Rouge,	Port Allen	I 13	10,285
West Carroll,	Floyd	I 5	3,685
West Feliciana,	St. Francisville	I 12	15,994
Winn,	Winnfield	E 8	9,648
Total			1,381,625

TOWNS.

TOWN.	COUNTY.	INDEX.	RAILWAY, *or, if not on a Railroad, nearest station.*	EX.	POP.
Abbeville, 2 banks, ● Vermilion		F 15	*a* 140*f*	W., F. & Co	1,536
Abbott, (10 miles n. w. of Crowley, E 14) Acadia			Crowley, 140	W., F. & Co	×
Abita Springs, ● St. Tammany		M 13	*a* 30*a*	Sou	100
Acme, (8 miles s. of Newera, H 10) Concordia			228, 236		19
Adu, Grant		E 9	Pollock, 124	Pac	×
Adams, (6 miles n. of Lees Creek, N 12) Washington			Lees Creek, 238		×
Adlis, (mail to Moreauville) Avoyelles			15*a*	▭ Pac	×
Adeline, St. Mary		H 15	*a* 140*a*	W., F. & Co	×
Adger, (mail to Benton) Bossier			130	▭ Pac	×
Afton, (3 miles s. w. of King, J 6) Tensas			Thomaston, 150	Sou	28
Ainwell, Catahoula		G 8	Olla, 124	Pac	×
Ajax, Natchitoches			Pleasanthill, 148	Sou	×
Akers, (R. R. name *Manchac*) Tangipahoa			33, 240	Am	35
Akers, (mail to Amite) Tangipahoa			38	Am	×
Albemarle, ● Assumption		J 15	93, 210*b*, 239	▭ W., F. & Co	170
Alberta, Bienville		C 6	52		×
Alcott, (mail to Begg) St. Landry			140*i*	▭ W. F. & Co	×
Aldenbridge, Bossier		A 4	*a* 26, 130	▭ Pac	×
Alexandria, 2 banks, ● Rapides		E 10	*a* 46*a*, 124*b*, 140*i*, 148*b*, 240	Pac., W., F. & Co	5,648
Alexton, (3 miles w. of Unionville, E 5) Lincoln			Unionville, 12, 222	Pac	×
Alford, (mail to Hermitage,) Pointe Coupee		I 12	148*g*	Pac	×
Algiers, (Station New Orleans P. O.) ● Orleans		M 15	*a* 66*a*, 140*a*, N. O., G. I., W., F. & Co		×
Allemands, (R. R. name *Des Allemands*) St. Charles		L 15	140*a*	W., F. & Co	110
Allen, Natchitoches		C 8	Marthaville, 148	Pac	×
Allen Greene, (mail to Stephens) Lincoln		D 5	150	▭ Sou	×
Allentown, (R. R. name *Allendale*) ● Bossier		B 5	136*c*		×
Alliance, (P. O. name Naomi) Plaquemines			66*a*, 208, 214, 218, 216*b*, N. O., Ft. J. & G. I		×
Alma, (P. O. name Unionville) Lincoln		E 5	10	Pac	×
Alma, (14 miles n. w. of Covington, M 13) St. Tammany			Covington, 30	Sou	×
Almadane, Vernon		B 11	234		18
Alpha, Natchitoches		C 8	Campti, 132, 240	Sou	540
Alto, ● Richland		G 6	Archibald, 72	Sou	260
Altonna, (mail to Waverly) Madison			150	▭ Sou	
Ama, (R. R. name *Paris,* 3 miles e. of Luling, L 13) St. Charles			148*a*, 210, 216, 220, 228, 230, 232, 236, 240, 242, 244	▭ Pac	75
Amelia, (R. R. name *Hoeut*) ● St. Mary		J 16	140*a*	W., F. & Co	28
Amesville, Jefferson		M 15	140*a*, 148*a*, 210, 216, 220, 228, 230, 232, [illegible]	▭ Pac., W., F. & Co	35
Amite, 1 bank, ● Tangipahoa		L 12	*a* 38	Am	1,547
Amandale, (P. O. name Flowerton) Rapides		E 10	46*a*	▭ Pac	35
Amanitas, (P. O. name Surry) Caddo			15*a*	W., F. & Co	×
Anchor, ● Pointe Coupee		I 12	216, 220, 228, 230, 232, 236, 240, 242, 244		110
Angola, West Feliciana		H 11	216, 220, 224, 228, 230, 232, 236, 240, 242, 244		
Angelina, (mail to Mountairy) St. John the Baptist			170*b*	Am	×
Ansel, Bossier		B 4	Emma, 90		×
Antioch, Claiborne		D 4	Homer, 55, 222	Sou	×
Antonia, (mail to Sand Spur) Grant		E 9	*a* 124*b*	Pac	20
Antrim, ● Bossier		A 4	*a* 90*a*, 130	▭ Pac	×
Arabi, (Station New Orleans P. O.) ● St. Bernard			33*a*, 208, 214, 218, 216*b*	Sou	1,500
Arbroth, ● West Baton Rouge		I 13	216, 220, 228, 230, 232, 236, 242, 244		65
Arcadia, (R. R. name *New Arcadia*) 1 bank, ● Bienville		D 5	*a* 150	Sou	924
Archibald, Richland		H 6	72	Sou	28
Arcola, ● Tangipahoa		L 12	*a* 38	Am	240
Ariel, (R. R. name *Bonsseau*) ● Lafourche		K 16	140*a*	▭ W., F. & Co	35
Arizona, Claiborne		D 4	Homer, 55, 222	▭ Sou	180
Arkoma, (mail to Roberta) Bossier		A 4	1, 130	▭ Pac	
Arlington, (mail to Baton Rouge) East Baton Rouge			170*b*	▭ Am	×
Armagh, (6 miles w. of Monterey, H 10) Concordia			228, 236		28
Armistead, Bienville		R 6	Ringgold, 136		×
Arnaudville, ● St. Landry		G 13	*a* 140*g*, 141*a*	W., F. & Co	
Ashland, Natchitoches		C 7	52		20
Ashly, ● Madison		J 6	*a* 12		×
Ashpoint, (mail to Taylortown) Bossier		A 6	132, 240	W., F. & Co	×
Ashwood, ● Tensas		J 7	*a* 216, 220, 226, 230, 232, 242, 244		59
Athens, ● Claiborne		C 5	55	Sou	80
Atherton, (2½ miles n. of Ilawara, J 5) East Carroll			*a* See Ilawara		35
Athone, (mail to Jonesville) Concordia		H 9	62	▭ N., R. R. & T	×
Atkin, ● Bossier		[illegible]	[illegible]	[illegible]	[illegible]
Atlanta, ● Winn		D 8	Serma, 124	Pac	60
Audubon, (mail to Hopeville) East Baton Rouge			24*c*		×
Audubon Park, (mail to New Orleans) Orleans			69		×
Aurora, (10 miles s. w. of Franklinton, M 12) Washington			Amite, 38	Am	×
Averoth, (mail to Choudrant) Lincoln		E 6	150	▭ Sou	×
Avery, (mail to St. Gabriel) Iberville			170*b*	Am	×
Avery Island, (R. R. name *Salt Mine*) ● Iberia		H 15	140	▭ W., F. & Co	340
Avoca, Assumption		J 15	140*b*	▭ W., F. & Co	×
Avondale, (mail to Westwego) Jefferson			140*a*	▭ W., F. & Co	×
Aycock, ● Claiborne		D 5	Athens		
Aymar, (mail to Breaux Bridge) St. Martin			140*g*	▭ W., F. & Co	×

B

Babington, (8 miles n. e. of Franklinton, M 12) Washington			Tangipahoa, 38	Am	×
Bahm, (11½ miles n. e. of Hammond, L 13 Tangipahoa			Hammond, 38	Am	×
Bailes, (9½ miles n. e. of Robeline, C 9) Natchitoches			Robeline, 148	Pac	×
Bailey, (10½ miles e. Tangipahoa, L 12) Tangipahoa			Tangipahoa, 38	Am	35
Baines, (mail to Bayou Sara) W. Feliciana			170*d*	Am	85
Baker, East Baton Rouge		J 13	170*b*	Am	×
Baldwin, ● St. Mary		H 16	*a* 140*d*, 246*a*	W., F. & Co	530
Ball, Rapides		E 10	124*b*	Pac	25
Ballina, (3 miles n. of Frogmore, H 9) Concordia			Frogmore, 62	N. R. R. & T	×
Balls, (mail to Bayou Sara) W. Feliciana			170*d*	▭ Am	×

TOWN.	COUNTY.	INDEX.	RAILWAY, or, if not on a Railroad, nearest station.	EX.	POP.
Balltown, Washington.		N 14 [illegible]			✓
Bancker, Vermilion.		F [illegible]			29
Bancroft, (Abeuseit)		[illegible]	Abbeville, 140	W., F. & Co	×
Banks, (mail to Lake Charles) Calcasieu		[illegible] 148			×
Bank Springs, (mail to Grayson) Caldwell		F 7 124*b*		Pac	×
Barard, (mail to New Iberia) Iberia		90*a*		W., F. & Co	✓
Barataria, Jefferson		M 16	See Jesuit Bend.		190
Barbreck, St. Landry		I 1 140*b*		W., F. & Co.	65
Barcelona, (5 miles n. w. of Waterproof, I 7) Tensas			See Waterproof		✓
Barkley, Natchitoches		C 8	246	Pac	18
Barnes, ● Madison		L [illegible]	[illegible]	Sou	48
Barnes Creek, (mail to Bonducs) Calcasieu		C 1 [illegible]			×
Barry, (mail to Opelousas) St. Landry			140*b*	W., F. & Co	✓
Barton, Ascension		J [illegible]	148*b*, 203, 210, 239	Pac	30
Basile, (7 miles n. w. of Fabacher, E 13) Acadia			Eunice, 140	W., F. & Co	✓
Baskin, (6 miles s. of Baskinton, H 6) Franklin			72	Sou	×
Baskinton, Franklin		H 5	Archibald, 72.	Sou	✓
Bastrop, 1 bank, ● Morehouse		G 4	72	Sou	887
BATON ROUGE, 7 banks, ● East Baton Rouge		J 13	170*b*, 201, 204, 207, 209, 215, 220, 228, 230, 232, 236, 240, 242, 244	Am., Pac	266
Baton Rouge Junction, (mail to Clinclare) West Baton Rouge		I [illegible]	[illegible]	Pac	
Bayou Barbary, Livingston		K 11 [illegible]			[illegible]
Bayou Bœuf, (mail to Woodworth) Rapides			46*a*	Pac	
Bayou Chene, St. Martin		H 11	See Plaquemine		
Bayou Chicot, ● St. Landry		I [illegible]	Barbreck, 140	W., F. & Co	365
Bayou Current, St. Landry		H [illegible]	[illegible]	Pac	×
Bayou Darrow, (mail to Fairmount) Grant		I [illegible]		W., F. & Co	
Bayou Gouin, ●		[illegible]	[illegible]	Pac	71
Bayou Lachute, Caddo		B 6	240		[illegible]
Bayou Lacomb, St. Tammany		N 14	21		24
Bayou Paul, (mail to Iberville) Iberville		[illegible]			Am.
Bayou Pierre, Natchitoches					
Bayou Saint John, (now in New Orleans)					
Bayou Sara, (P. O. name [illegible]) St. Mary		I 16	[illegible]	W., F. & Co	40
Bayou Sara, 1 bank, ● West Feliciana		H [illegible]	[illegible] 207, 209, 20[illegible]		
Bayou Sele, Sabine		B [illegible]		W., F. & Co	7
Baywood, (5½ miles [illegible] of Stony point, J 13) East Baton Rouge			Zachary, 40	Am	90
[illegible]		[illegible]		Sou	
Beaver, St. Landry		I 1[illegible]	[illegible]	Pac	
Bedds, (P. O. name [illegible]) Caddo		[illegible]		Am	
Bedico, (10 miles s. e. of Ponchatoula, L 13) Tangipahoa			Pedescleaux	Am	
Bee Bayou, (mail to Rayville) Richland		H [illegible]			Sou
[illegible]		[illegible]	[illegible]		
[illegible]		[illegible]	[illegible]	W., F. & Co	
Belair, Plaquemines		M 16	[illegible]	Sou	
Belcher, Caddo		[illegible]		Pac	
Belle Alliance, ● Assumption		[illegible]	[illegible]	Pac	
[illegible] (mail to Grelin) Plaquemines			46*a*		
Belle Helene, [illegible]		J 14	[illegible]		
Belle Isle, (31 miles s. of Morgan City, J 16) St. Mary			See Morgan City		
Bellepiace, (mail to New Iberia) [illegible]		H [illegible]			
Belle Point, (mail to Laplace) St. John the Baptist					
Bellevue, ● Assumption		L [illegible]	[illegible]		
Bellevieu, (mail to Lutcher) St. James			90*b*		
[illegible]		[illegible]	[illegible]	W., F. & Co	
Belleville, (5½ miles n. e. of Marksville, G 11) Avoyelles		M [illegible]			
Bellevue, Bossier		B 5	[illegible]		
Bells Store, East [illegible]		J 2	Slaughter, 170		
Bellwood, Natchitoches		[illegible] 9	Provencal, 148		
Belmont, ● Sabine		B 8	Marthaville, 148.		
[illegible]			[illegible]		
Benham, East Carroll		J 1	[illegible]		
Bermudez, (P. O. name New Orleans, M 15) Plaquemines			See New Orleans		
Bennettville, (2½ miles s. [illegible] Cheneyville, F 11) Rapides			[illegible]		
Benson, De Soto		[illegible]	[illegible]	W., F. & Co	
Benton, ● Bossier		[illegible]	[illegible]		
Benton, (mail to Honey Island) St. Tammany		N [illegible]			
Bentons Ferry, Livingston		J [illegible]			
[illegible]		[illegible]	[illegible]		
Berlin, [illegible]		[illegible]			
Berry, (7 miles s. Jonesville Bayou, A 16) Cameron			Jacksonville, 140.	W., F. & Co	
Bertie, Assumption		[illegible]	140*b*, 203, 210, 239		
Bertrandville, Plaquemines		M [illegible]	33*a*, 208, 214, 218, 246*b*,		
Besworth, ● St. Mary		[illegible]	[illegible]	W., F. & Co	
Bethany, ● Caddo		A [illegible]	[illegible]		
Bethlehem, Claiborne		C 4	Homer, 72		
Bickham, (6 miles n. of Franklinton, M 12) Washington			Kentwood, 21		
Bienville, ● Bienville		[illegible]	[illegible]		
Bigbend, Avoyelles		[illegible]	[illegible]		
Bigcane, St. Landry		[illegible]	Morrow, 148		
Big Creek, (mail to Monchac) Franklin			[illegible]		
[illegible]		[illegible]	[illegible]		
Bilbo, [illegible]		[illegible]	[illegible]	W., F. & Co	
Lafayette			46*a*		
Black Bayou, (R. R. name *Hodge*) Caddo		A 1	[illegible]		
Blackburn, Claiborne		C 1	Homer, [illegible]		
Blackstone, Bossier		B [illegible]	[illegible]		
Blackwell, ● Concordia		H [illegible]	[illegible]		
Black River Sta[illegible] (P. O. name Trinity) Concordia		[illegible]		N., R. R. & T	
Black Water, (mail to Jonesville) Concordia		[illegible]		N., R. R. & T	
Blackwood, [illegible] Slaughter, J 12) [illegible]		[illegible]	[illegible]		
Blanchard, Caddo		A [illegible]	[illegible]	W., F. & Co	
Blanche, (mail to Gretna) Rapides		I [illegible]	[illegible]	Pac	
Blanchard, R. R. name [illegible] Caddo			[illegible]	Pac	
Bluffs, Bossier		B 8	Bodcau, [illegible]		
Boather, Jackson		[illegible]	[illegible]		
Bob Creek, (mail to Greenville) Bienville		[illegible]	[illegible]	W., F. & Co	
Bodcau, (mail to Bodcau) Bossier		A [illegible]			
Bodico, 5 miles s. e. of Cottonport, G 11) Avoyelles			Cottonport, 150, 202		
Boeuf, (mail to Doss) Ouachita		G [illegible]	246*a*		Pac
Boeuf, (P. O. name Amelia) St. Mary		I [illegible]	[illegible]	W., F. & Co	
Bœuf River, Caddo		G [illegible]	[illegible]		
Bœuf River, (mail to Bayou) Richland		[illegible]			Sou
Bogalusa, Bossier		A [illegible]			Pac
Bolivar, (6 miles e. [illegible] pahoa, L 12) Tangipahoa			[illegible]		
Bolton, Lake		[illegible]	[illegible]		
Bon Air, (mail to Iowa) Calcasieu		C 14	[illegible]		Pac
Bon Ami, (mail to Deerwick) Calcasieu		[illegible]			
Bond, Calcasieu		[illegible]	[illegible]		Pac
Bonaventure Landing, (on St. Joseph) Tensas		[illegible]			
Bonita, ● Morehouse		H [illegible]	[illegible]		Pac
Bonnet Carre, (mail to [illegible]) St. John the Baptist			90		Am
Booth, [illegible] of Balltown, N 12) Washington		K [illegible]			Am
Bordelonville, Avoyelles		H [illegible]			Sou
Boreta, (R. R. name *Dubose*) ● St. Landry		I [illegible]	[illegible]	W., F. & Co	
Boscn, Ouachita		[illegible]	[illegible]	Pac	
Bossier, (R. R. name *Bossier City*) 1½ miles e. of Shreveport		[illegible]	[illegible]	Pac., Sou	
Bossier Indiana, (mail to Shreveport) Bossier		[illegible]	[illegible]	W., F. & Co	
Boston, (P. O. name [illegible]) Grant		I [illegible]	[illegible]		
Bosworth, (mail to Adeline) Concordia		[illegible]	[illegible]	W., F. & Co	
Bougerre, Concordia		H [illegible]	[illegible]		
Bougere, (mail to Mountalry) St. John the Baptist			[illegible]		
Boughton, (7 miles s. Alto, H 6) Richland			Mangham, 72		
Bourg, [illegible] miles of Houma, K 17) Terrebonne		H [illegible]	[illegible]	W., F. & Co	
Boutte, ● St. Charles		I [illegible]	[illegible]	W., F. & Co	
Bowers, (mail to Empire) Plaquemines		[illegible]	[illegible]		
Bowie, ● Lafouche		K [illegible]	148*a*, 239	W., F. & Co	
Boxville, (8 miles s. w. of Robeline, C 9) Natchitoches			Robeline, 148	Pac	
Boyce, ● Rapides		E [illegible]	148*b*, *d*, 240		
Bradley, (mail to Bundick) Calcasieu		C [illegible]	[illegible]		
Bradley, (6 miles s. w. of Church Point, I 13) Acadia			Rayne, [illegible]	W., F. & Co	

TOWN.	COUNTY.	INDEX.	RAILWAY, or, if not on a Railroad, nearest station.	EX.	POP.
Brandon, (3 miles s. w. of Row Landing, H 11) West Feliciana			216, 220, 224, 228, 230, 232, 236, 240, 242, 244		
Breaux Bridge, ● St. Martin		G 14	140*b*, 141*b*	W., F. & Co	654
Breland, (8 miles e. of Tangipahoa, L 12) Tangipahoa			Tangipahoa, 38	Am	
Bremond, (mail to Honeplace) Plaquemines			66*a*	N. O., Ft. J. & G. I	
Brent, (mail to Vivian) Caddo			45*a*	W., F. & Co	
Breville, (mail to Cypress) Natchitoches		[illegible]	[illegible]		
Brewers Spur, (mail to Nugent) Grant			124*b*	Pac	
Brice, (mail to Gibsland) Bienville		[illegible]	[illegible]		
Bridge, [illegible]		I [illegible]	124*b*	Pac	
Brockville, (15 miles e. n. e. of Tangipahoa, L 12) Washington			Tangipahoa, 38.		25
Brodnax, Morehouse		H 4	Gallion, 124		55
Brogan, (mail to Montrose) Natchitoches		D 9	46		
Brooklyn, Jackson		E 6	Calhoun, 150		
Brousard, ● Lafayette		G 14	140*a*		290
Brown, Bienville		C 7	Bienville, 55		
Brown, (mail to Sidell) St. Tammany					
Brown, [illegible]					
Brownfield, Bossier		[illegible]	[illegible]		
Browns, (mail to Lutcher) [illegible]		[illegible]	[illegible]		
Browns, (mail to Burtville) East Baton Rouge			170*b*	Am	
Bruce, (6 miles w. of Forestdill, E 11) Rapides			Forestville, 46		
Brunett, ● East Carroll		J 4	See Wilsonpoint		35
Bruns, (mail to St. Gabriel) Iberville					
Bubba Creek, (mail to Yellow Pine) Webster		B [illegible]			
Brusle Landing, (mail to Clinclare) West Baton Rouge					
Bryan, Bienville		[illegible]	[illegible]		
Bryants Log Spur, (mail to Bullock) Grant			246		
Bruce, (mail to [illegible])					
Do					
Buckeye, Rapides		I [illegible]	See Alexandria.		
Buckhouse, Bossier		[illegible]	Roberta, 130		
Buckner, (2 miles w. of Charleville, G 6) Richland			Mangham, 72		
Bullitt Bayou, Concordia		J 9	218, 220, 226, 230, 232, 242, 244.		25
Bundick, Calcasieu		[illegible]	48		
Bunkie, 1 bank, ● Avoyelles		I [illegible]	15*a*, 148*b*, 202		873
Buras, Plaquemines		[illegible]	66*a*, 208, 214, 218, 246*b*,		
Burissa, Calcasieu		D [illegible]	[illegible]		
Burke, (P. O. name [illegible]) Iberia		[illegible]	[illegible]	W., F. & Co	
Burkplace, Bienville		[illegible]	Bienville		
Burnside, ● Ascension		L [illegible]	170*b*, 210, 216, 220, 228, [illegible] 232, 236, 240, 242, 244		35
Burnt Bridge, (mail to Frogmore) Concordia		H 9	62	N., R. R. & T	
Burr Ferry, Vernon		B 11	Leesville, 45	W., F. & Co	
Burt, (mail to Singer) Calcasieu		B 12	45*b*	W., F. & Co	
Burtville, ● East Baton Rouge		J 14	170*b*, 216, [illegible] 240, 242, 244		55
Butler, De Soto		B 8	Pelican, 148.		
Butler, (mail to Potash) Plaquemines			66*a*		
Byrd, Washington		[illegible]	[illegible]		
C					
Cades, ● St. Martin		[illegible]	140*a*, *g*.		
Cadeville, Ouachita		F 6	Calhoun, 150		
Calcasieu, Calcasieu		B 15	Lake Charles, 140		
Calcasieu Lumber Co., (P. O. name Oakdale) Calcasieu			46*a*		
Calder, (mail to Foster) St. Mary			140*a*		
Caldwells, (mail to Haynesville) Claiborne					
Calhoun, ● Ouachita		[illegible]	[illegible]		Sou
California, (P. O. name Thomastown) Madison		[illegible]	[illegible]		
Calumet, ● St. Martin		[illegible]	[illegible]	W., F. & Co	
Cameron, ● [illegible]		[illegible]	[illegible]	W., F. & Co	
Campbells, (mail to Hammond) Tangipahoa		[illegible]	[illegible]		
Camp Parapet, Jefferson		[illegible]	[illegible]		
Camp Store, (mail to Calcasieu)		[illegible]	[illegible]		
Campti, ● Natchitoches		[illegible]	[illegible]	W., F. & Co	
Caney, Vernon		B [illegible]	[illegible]	W., F. & Co	
Cannons Spur, (mail to Oakdale) Calcasieu		[illegible]	[illegible]		
Canton, Calcasieu		[illegible]	[illegible]		
Canton Mill, [illegible]		[illegible]	[illegible]		
[illegible]		[illegible]	[illegible]	Pac	
Carencro, ● Lafayette		[illegible]	[illegible]	W., F. & Co	
Carlin, (mail to Monroe) [illegible]		[illegible]	[illegible]		434
Carmel, De Soto		F [illegible]	[illegible]	W., F. & Co	
Carpenter, (mail to [illegible]) [illegible]		H [illegible]	[illegible]		
Carroll, (P. O. name Halfway) Red River		B [illegible]	[illegible]	W., F. & Co	
Carrollton, (8 miles [illegible] P. O.) ● Orleans		M [illegible]	[illegible]		
Carterville, Bossier		[illegible]	[illegible]		
Cashmere, (2 miles s. w. of Knox Point, B 6) Caddo			Frierson, 45	W., F. & Co	
Caster Spur, (mail to Olla) Catahoula			124*b*	Pac	
Castor, (mail to Jonesville) Bienville		[illegible]	[illegible]		
Castor, (mail to [illegible]) [illegible]		[illegible]	[illegible]		
Catalpa, (mail to Francesville) W. Feliciana		[illegible]	[illegible]		
Cataro, Saint Landry		[illegible]	[illegible]		
Catfish, (mail to Clio) Livingston		[illegible]	[illegible]		
Causey, Morehouse		G 4	Gallion, 124		
Cavett, (mail to Lake Caddo)		A 8	112	Pac	
Cecil, (4¾ miles n. of Marion, F 4) Union			10	Pac	
Cecilia, [illegible]		[illegible]	[illegible]		
Bridge, [illegible]		[illegible]	See Breaux Bridge		
Cedar, (P. O. name Rosa) Webster		E 6	Bastrop, 72		Sou
Cedar Grove, Caddo		B 10	Florien, 45		
Cedarhill, Jackson		I 6	Ruston, 12, 15		
Cedarton, Lincoln		F 5	Choudrant, 150		
Centerpoint, (15 miles w. Marksville, G 11) Avoyelles			Marksville, 156		
Centerville, ● St. Mary		I 16	246*a*		
Central, (R. R. name *Whitehall*) ● St. James		K 16	170*b*, 210, 216, 228, 230, 232, 236, 240, 242, 244		Am
Central, (P. O. name Ellendale) Terrebonne		K [illegible]	[illegible]		
Cheneburg, ● Terrebonne		[illegible]	[illegible]		
Chaler, Natchitoches		[illegible]	[illegible]		
Chalk Level, (mail to Curtis) Bossier		[illegible]	[illegible]		
Chalmette, ● [illegible]		M [illegible]	[illegible]		20
Chamberlin, (P. O. name Devall) West Baton Rouge		I 13	148*g*, 216, 220, 228, 230, 232, 236, 240, 242, 244.		
Chantilly, (12 miles s. e. of Harrisonburg, G 8) Catahoula			Harrisonburg, 236		
Chapped, (mail to Simsboro) Lincoln			150		Sou
Charenton, ● Mary		[illegible]	[illegible]		
Charleville, Richland		G 6	Mangham.		
Chatagnier, St. Landry		F 13	Opelousas,		
Chatham, (9 miles n. w. [illegible] plant, P 7) Caldwell		[illegible]	[illegible]		
Chattsworth, (mail to [illegible]) East Baton Rouge		[illegible]	[illegible]		
Chautauqua, (mail to Ruston) Lincoln		[illegible]	[illegible]		
Chauvin, (13 miles s. [illegible] of Houma, K 17) Terrebonne		[illegible]	[illegible]	W., F. & Co	
Chef, (R. R. name *Chef Menteur*) [illegible]		[illegible]	[illegible]		
Chenal, [illegible]		[illegible]	[illegible]		
I 13) Pointe Coupee			See Bayou Sara		
Cheneyville, 1 bank, ● Rapides		[illegible]	140*b*, 148*b*	Pac, W., F. & Co	
Cheniere, Ouachita		[illegible]	[illegible]		Sou
Cherry Ridge, ● Union		[illegible]	[illegible]		Sou
[illegible] P, 7 miles e. of New [illegible]		[illegible]	[illegible]		
Chester, (mail to Hammond) Tangipahoa		[illegible]	38	Am	
Chester Spur, (mail to Oakdale) Calcasieu		[illegible]	[illegible]		
Chestnut, Natchitoches		C [illegible]	[illegible]		
Chery Chase, (mail to Jonesville) Concordia		[illegible]	[illegible]	N., R. R. & T	
China, Calcasieu		[illegible]	8 Serpent, 46.		
Chinchuba, St. Tammany		M [illegible]	*Chinchuba*		
Chinchuba Station, (in Chinchuba) St. Tammany		M [illegible]	130*b*		Sou
Chipola, St. Helena		K [illegible]	[illegible]		
Choice, (mail to Lake Charles) Calcasieu		C 14	140*b*	W., F. & Co	
Choctaw, (10 miles n. of Waterproof, I 7) Tensas			See Waterproof		
Chopin, Natchitoches		D 9	148*d*, 240.		
Choudrant, ● Lincoln		I 5	150		
Christie, Sabine		[illegible]	[illegible]		
Churchpoint, ● Acadia		[illegible]	[illegible]		
Clinclare, ● West Baton Rouge		I 13	28, 148*c*, 216, 220, 228, 230, 232, 236, 240, 242, 244		Pac
City Park, (mail to New Orleans) Orleans		[illegible]	[illegible]		

TOWN.	COUNTY.	INDEX.	RAILWAY, or, if not on a Railroad, nearest station.	EX.	POP.
City Park, [illegible]		[illegible]	[illegible]		
[illegible]		[illegible]	[illegible]		
[illegible]		[illegible]	[illegible]	O., Ft. J. & G. I	
[illegible]		[illegible]	[illegible]		
[illegible]		[illegible]	[illegible]		
[illegible]		M [illegible]	30*a*		
[illegible]		[illegible]	132	W., F. & Co	
[illegible]		[illegible]	[illegible]		
[illegible]		[illegible]	[illegible]		
[illegible]		[illegible]	[illegible]		
[illegible]		[illegible]	[illegible]	W., F. & Co	✓
[illegible]		[illegible]	[illegible]		55
[illegible]		[illegible]	[illegible]		
Clearlake, Natchitoches		[illegible]	[illegible]		✓
Cleora, (mail to Collinston) Morehouse		[illegible]	[illegible]		×
Cleveland, Jackson		[illegible]	[illegible]		✓
Clifford, Webster		[illegible]	[illegible]		✓
Clinton, 1 bank, ● East Feliciana		J 12	170*c*		960
[illegible]		[illegible]	[illegible]		110
[illegible] (mail to Ruston) Lincoln		[illegible]	[illegible]		✓
Coatesville, ● Natchitoches		[illegible]	[illegible]		160
Clyde, (R. R. name *Palmers Mill*)		[illegible]	[illegible]		
[illegible]		[illegible]	[illegible]		25
[illegible]		[illegible]	[illegible]		
[illegible]		[illegible]	[illegible]		×
Cofield, Ascension		[illegible]	[illegible]		
[illegible]		[illegible]	[illegible]		25
[illegible]		[illegible]	[illegible]		×
[illegible]		[illegible]	[illegible]		
J 6) Madison		[illegible]	[illegible]		✓
Colfax, ● Grant		I [illegible]	[illegible]		190
Collinsburg, Bossier		[illegible]	[illegible]		110
Collinston, Morehouse		[illegible]	[illegible]		90
Colomb, (R. R. name *Park*) St. James		K 14	170*b*		
Colson, (8 miles n. e. of Moseleys) [illegible]		[illegible]	[illegible]		
Columbia, ● Caldwell		[illegible]	[illegible]		382
[illegible]		[illegible]	[illegible]		
Columbus, Sabine		[illegible]	[illegible]		×
Colyell, Livingston		[illegible]	[illegible]		✓
Comite, (5 miles w. [illegible] J 14) East Baton Rouge		[illegible]	[illegible]		×
Como, ● Franklin		[illegible]	[illegible]		20
[illegible]		[illegible]	[illegible]		
Westwego, Jefferson		[illegible]	[illegible]		×
[illegible]		[illegible]	[illegible]		
Plaquemines		M [illegible]	66*a*	N. O., Ft. J. & G. I	✓
Concord, (3½ miles s. [illegible]		[illegible]	[illegible]		
Copenhagen, G 7) Caldwell		[illegible]	Grayson, 124		✓
Concordia, (mail to H[illegible])		[illegible]	[illegible]		
[illegible]		[illegible]	[illegible]		✓
Conners Spur, (mail to [illegible])		[illegible]	[illegible]		×
[illegible]		[illegible]	[illegible]		×
Convent, ● [illegible]		[illegible]	[illegible]		200
Converse, Sabine		[illegible]	[illegible]		✓
[illegible] (mail to Wakefield) W. [illegible]		[illegible]	[illegible]		
[illegible]		[illegible]	[illegible]		×
[illegible]		[illegible]	[illegible]		28
[illegible]		[illegible]	[illegible]		55
Cooper, Vernon		[illegible]	[illegible]		✓
[illegible]		[illegible]	[illegible]		
[illegible]		[illegible]	[illegible]		✓
[illegible]		[illegible]	[illegible]		×
Cora, Vernon		D 11	Forestdill, 46		×
Corey, (P. O. [illegible]) [illegible]		[illegible]	[illegible]		25
Cornine, (mail to Mansura) Avoyelles		[illegible]	[illegible]		×
Corinth, (6 miles w. of Ruston) [illegible]			Ruston, 12, 150		×
[illegible]		[illegible]	B 9, Florien, 45		×
Cornerview, (2½ miles s. e. Dutchtown, K 14) Ascension			See Geismar		48
Cornland, (mail to Reser) St. John the Baptist			170*b*, 216, 220, 228, 230, 232, 236, 240, 242, 244		Am
Cossmade, Vermilion		[illegible]	Abbeville, 140	W., F. & Co	✓
Cote Blanche, (mail to [illegible]) [illegible]		[illegible]	140*d*	W., F. & Co	
Cottage Farm, (P. O. name Geismar) Ascension		[illegible]	[illegible]		
Cottonplant, Caldwell		[illegible]	Columbia		✓
Cottonport, ● Avoyelles		[illegible]	90*a*, 3	Pac	505
Cotton Valley, Webster		[illegible]	[illegible]		25
Cottonwood, Vernon		[illegible]	Wingate		
Cottonwood Crossing, Ashly, Madison		[illegible]	Ashly, 12		×
Couley, Winn		[illegible]	Campti, 132, 240		✓
Coushatta, 2 banks, ● [illegible] River		[illegible]	132, 240.	W., F. & Co	600
Covington, ● [illegible]		[illegible]	[illegible]		1,205
[illegible]		[illegible]	[illegible]		
Crawford, (1 m. [illegible] H 16) St. Mary		[illegible]	[illegible]	W., F. & Co	30
[illegible]		[illegible]	[illegible]	W., F. & Co	
[illegible]		[illegible]	[illegible]		
[illegible] 16) Cameron			Lake Charles, 15, 46.	W., F. & Co	25
Crescent, (5 miles w. [illegible] I 14) ● Iberville		[illegible]	[illegible]		22
[illegible]		[illegible]	[illegible]		
[illegible]		[illegible]	[illegible]		
[illegible]		[illegible]	[illegible]		
B 7) Red River		[illegible]	[illegible]		
Cross Bayou, (mail to Frogmore) [illegible]		[illegible]	[illegible]		
Cross Bayou, (mail to Bodcau) [illegible]		[illegible]	[illegible]		
[illegible]		[illegible]	[illegible]	Sou	
Crowley, 3 banks, ● Acadia		E [illegible]	[illegible]	& Co	4,211
Crows, (mail to Tullos) Catahoula		[illegible]	124*b*	Pac	×
[illegible]		[illegible]	Winnsboro, 72	Sou	68
Curry, Winn		[illegible]	Tullos, 124	Pac	×
Curry Junction, (mail to Antrim) [illegible]		[illegible]	90*a*, *b*		×
Curtis, (4 miles n. w [illegible]		[illegible]	[illegible]		
Curtis, (mail to [illegible])		[illegible]	32, 240	W., F. & Co	×
		[illegible]	140*b*	W., F. & Co	✓
L 17) Lafourche.		[illegible]	[illegible]		
Cypremort, (P. O. [illegible] St. Mary)		[illegible]	[illegible]		
[illegible]		[illegible]	[illegible]		29
[illegible]		[illegible]	mail to Hulda Cop-		3
D					
Daisy, Plaquemines		[illegible]	208, 214, 218, 246*b*		55
[illegible]		[illegible]	[illegible]		
Plaquemines		I [illegible]	53*a*, 208, 214, 218, 246*b*	Sou	550
Daley, Jackson		I [illegible]	Choudrant, 150	Sou	×
De Urbonne, Union		I [illegible]	Choudrant, 150	Sou	48
Darley, (mail to Gibsland) Claiborne		[illegible]	[illegible]		
[illegible]		[illegible]	Greensburg, [illegible]		
[illegible] ● Ascension		[illegible]	210, 216, 220, 228, 230, 232, 236, 240, 242, 244		55
[illegible]		[illegible]	[illegible]		420
Vermilion		E 1	[illegible]		
K 17) Terrebonne		[illegible]	[illegible]		
[illegible]		[illegible]	[illegible]		
Davids, (mail [illegible])		[illegible]	[illegible]		
[illegible]		[illegible]	[illegible]		
[illegible]		[illegible]	8 136*a*		×
[illegible]		[illegible]	[illegible]		
		[illegible]	148*a*, 210, 216, 220, 228, 230, 232, 236, 240, 242, 244	Pac	×
Davis Mills, (10 miles n. Miersburg, R 12) Calcasieu			De Ridder, 45	W., F. & Co	38
De Clouet, (mail to Arnaudville) St. Martin		[illegible]	[illegible]		
[illegible]		[illegible]	[illegible]		
[illegible]		[illegible]	[illegible]		
De Lacroix, (mail to St. [illegible]) [illegible]		[illegible]	66*a*	N. O., Ft. J. & G. I	×
[illegible]		[illegible]	140*b*	W., F. & Co	×
[illegible]		[illegible]	[illegible]		
Delgado, (mail to C[illegible] Mary)		[illegible]	140*b*	W., F. & Co	65
		[illegible]	40*a*	W., F. & Co	×
Denn, ● Richland		[illegible]	150, 204, 228	Sou	635
Delonney, (P. O. name [illegible]) [illegible]		[illegible]	148*d*, 210, 216, 220, 228, 230, 232, 236, 240, 242, 244	Pac	30
[illegible] (mail to Lindsay) E. [illegible]		[illegible]	[illegible]		
Delta, ● Madison.		[illegible]	[illegible]		
Denham Springs, Livingston		[illegible]	[illegible]		225
Dennis Mills, St. Helena		[illegible]	[illegible]		200
[illegible]		[illegible]	[illegible]		10
[illegible]		[illegible]	150, *c*	W., F. & Co	×
Ridder, Calcasieu		[illegible]	45*b*	W., F. & Co	250
Derouen, (R. R. name *De Rouen*) [illegible]		[illegible]	15, 32, 140*b*	W., F. & Co	25
[illegible] (P. O. name [illegible]) Marcel, Iberia		G 15	140*b*	W., F. & Co	×
Derry, [illegible]		D 10	148*d*, 240	Pac	48
De Soir, (mail to Frenier) St. John the Baptist		[illegible]	[illegible]		×
Des Allemands, (P. O. name Allemands) St. Charles		[illegible]	[illegible]		
[illegible]		[illegible]	[illegible]		110
Deshotels, (8 miles n. e. of Villeplatte, F 12) St. Landr			Washington, 140, 260.	W., F. & Co	38
Desiard, Ouachita		[illegible]	222*a*, *c* 256		35

Am., American Ex. N., R. R. & T., Natchez, Red River & Texas Ex. N. O., Ft. J. & G. I., New Orleans, Fort Jackson & Grand Isle Ex. Pac., Pacific Ex. Sou., Southern Ex. W., F. & Co., Wells, Fargo & Co. Ex.

TOWN.	COUNTY.	INDEX.	RAILWAY, or, (if not on a Railroad, nearest station.	EX.	POP.
Devall, (R. R. name *Chambertin*) ● West Baton Rouge	I	18	148*g*, 220, 228, 230, 232, 236, 240, 242, 244		50
Diamond, Plaquemines	N	17	66*a*, 208, 214, 218, 228, 246*b*	N. O. & G. I	28
Dido, Vernon	D	12	Pawnee, 16	Pac	18
Dime, Plaquemines	N	17	208, 214, 218, 246*b*		28
Dixie, (R. R. name *Dupuis*) Vermilion	E	1		W. F. & Co	
Dixie, (P. O. name Rushpoint) Caddo	A	1			Pac
Dodds Spur, (mail to Vivian) Caddo			154*a*	W., F. & Co	
Dodge, Winn	E	7	10	Pac	
Dolet ● (6 miles s. e. of Naborton, B 7) De Soto			Mansfield, 45,58	Pac., W., F. & Co	
Dolsen, (mail to Mt. Airy) St. John the Baptist				Am	
Domeo, (mail to Vermilionville) St. Martin	G	11	11*a*		
Dona, De Soto	A	1	Grand Lake, 148		Pac
Donaldson, (mail to Convent) St. James			306		
Donaldsonville, 2 banks, ● Ascension	J	15	148*b*, 201, 203, 204½, 207, 209, 210, 216, 220, 228, 230, 232, 236, 239, 240, 242, 244	Pac	1,105
Donner, (2½ miles e. of Gibson, J 16) Terrebonne			140*a*	W., F. & Co	
Dora, (mail to Cottonport) Avoyelles				Pac	
Dorchest, ● Webster	C	4	Cottonvalley, 5		
Dorcyville, ● Iberville	J	14	148*a*, 216, 220, 228, 230, 232, 236, 240, 242, 244	Pac	139
Doss, Morehouse	G	5	12*a*	Pac	10
Dossman, St. Landry	I	8	Eola, 140	W. F. & Co	
Douglas, Lincoln	L	5	Choudrant, 150	Sou	
Downsville, Union	L	5	Choudrant, 150	Sou	50
Doxey, (mail to Quadrille Rapides)	D	9	Ponchatoula, 38	Am	
Doyle, (4 miles s. of Otts Mills, K 13) Livingston				Am	
Doyline, (R. R. name *Doy*) ● Webster				Sou	240
Dreyes, (mail to Lake Charles) Calcasieu				Pac	
Dreyfus, (R. R. name *New Rio*, 1½ miles n. of Southwood, J 14) Iberville			170*b*, 216, 220, 228, 230, 232, 236, 240, 242, 244	Am	
Dryereek, Calcasieu	C	12	Oberlin, 46	Pac	
Dubac, ● Lincoln	E	5		Pac	
Dubberly, ● Webster	C	4	75*a*	Sou	
Dubois, Iberia			New Iberia, 11½, 20	W. F. & Co	
Dubuisson, (P. O. name Bancroft) St. Landry	F	4	30	W. F. & Co	1
Duchamp, (mail to Cades) St. Martin	G	11	102	W. F. & Co	
Duckport, Morehouse	[illegible]		2, 6, 220, 226, 228, 242, 244, 250		60
Dubac, Terrebonne	K	14	[illegible]	W. F. & Co	
Dunn, Richland	H	6	80	Sou	
Dunns, (mail to Tickfaw) Tangipahoa			38		Am
Duson, (5½ miles w. of Scott) F 14) Lafayette			168	W. F. & Co	18
Dutch Bayou, (mail to Mount airy) St. John the Baptist			50*b*		Am
Dutchtown, Ascension	K	14	See Gelsmar		
Dyer, Rapides	E		Forestbill, 46		Pac
Dykesville, Claiborne	C	1	Clifford, 52		

E

TOWN.	COUNTY.	INDEX.	RAILWAY, or, (if not on a Railroad, nearest station.	EX.	POP.
East Pendleton, Sabine					
Eastpoint, ● Red River	B	1	240	W. F. & Co	80
East Union Mill, (mail to Amite) Tangipahoa					Am
Ebenezer, Acadia	E	5	Crowley, 7	W. F. & Co	
Echo, Rapides	E	4	246		40
Eden, Catahoula	F	9	Harrisonburg, 124		Pac
Edgard, ● St. John the Baptist	L	5	20, 90, 201, 203, 204½, 207, 209, 210, 216, 220, 228, 232, 236, 239, 240, 242, 244		680
Edgerley ● Calcasieu	B	4	146	W. F. & Co	
Edgewood, (mail to De Quincy) Calcasieu	B	4	45	W. F. & Co	
Edgewood Junction, (mail to Edgewood) Calcasieu	B	4	145	W. F. & Co	
Edie, (10 miles n. of Marksville) Avoyelles			Marksville, 4		Pac
Egebend, Avoyelle	I	11	240		
Elam, (2½ miles e. of Franklin, H 8) Franklin					
Elba, St. Landry	H	1	Melville, 48		Am
Elktown, Washington					
Elizabeth, Assumption					
Ellerson, (mail to Kenner) St. Charles					Am
Ellendale, (R. R. name *Cuba*) ● Terrebonne	K	10	140	W., F. & Co	18
Ellison, (4½ miles e. of Hughes Spur, A 4) Bossier			Hughes Spur, 4		124
Elmer, Rapides			167		2
Elm Grove, (mail to Margaret) Bossier	B	12		W. F. & Co	
Elm Hall Junction, (mail to Napoleonville) Assumption			146	W. F. & Co	
Elmore, (mail to Vernon) Jackson	E	9			Pac
Elmwood, Vernon	C	11	Wallace, 5	W. F. & Co	
Elton, Calcasieu					
Emma, (R. R. name *Ethel*) Bossier	B	4			
Empire, Plaquemines	N	17	208, 214, 218, 246*b*	N. O., F. J. & G. I	55
English Lookout, (R. R. name *Lookout*) St. Tammany	D	7			Sou
English Turn, (R. R. name *St. Club*) Plaquemines	N	17	208, 214, 218, 246*b*		380
Ennes, Calcasieu			38		
Enterprise, Catahoula	G	9			25
Enterprise, (mail to Selma) Grant	E	8	156		Pac
Eola, ● Avoyelles	F	12	140	W. F. & Co	240
Erath, ● Vermilion	G	13	167	W. F. & Co	325
Eros, Jackson	E	6	Calhoun, 150		Sou
Erwinville, West Baton Rouge	H	13	See Devall		
Esperenze, (5 miles e. of Lehman, I 10) Concordia			216, 220, 224, 230, 232, 242, 244		
Esther, Vermilion	F	16	Abbeville, 140	W., F. & Co	
Estherwood, Acadia	E	14	140*b*	W., F. & Co	
Estopinal, (3 miles e. of St. Bernard, N 15) St. Bernard			St. Bernard, 53		Sou
Ethel, East Feliciana	J	12	170*b*, *c*		Am
Ethel, (P. O. name Emma) Bossier	B	4	90*a*		
Eunice, ● St. Landry	F	4	140*m*	W. F. & Co	716
Eva, (2 miles s. e. of Glade, G 9) Concordia			228, 236		
Evangeline, (P.O. name Roanoke) Acadia	E	15	140*k*	W., F. & Co	30
Evangeline, ● Acadia	E	14	*Evangeline*, 140	W., F. & Co	
Everett, (3 miles s. of Hornbeck, B 10) Vernon			Hornbeck, 45	W., F. & Co	
Everglade, (5 miles s. of Pineville, F 11) Rapides			Elmer, 165		
Evergreen, ● Avoyelles			154, 202	Pac	332
Ewells, (mail to Evergreen) Avoyelles			154	Pac	
Ewing, (mail to Bowles) Lafourche	K	16	140*a*	W., F. & Co	
Exposition, (mail to Carpentier) Plaquemines			56	N. O., Ft. J. & G. I	
Extension, (6 miles s. of Fort Necessity, H 7) Franklin			Peck, 52		Sou

F

TOWN.	COUNTY.	INDEX.	RAILWAY, or, (if not on a Railroad, nearest station.	EX.	POP.
Fairmont, ● Grant	F	9	12, 240	W. F. & Co	28
Fairview, Concordia	H	10	216, 220, 224, 230, 232, 236, 240		177
Fallah, (10 miles s. of Franklinton, M 12) Washington			Amite, 8		Am
Fallon, (mail to Kenner) St. Charles			306		Am
Fallon, (mail to Frenier) St. John the Baptist			38		Am
Fanny, (mail to Blair) Plaquemines					Sou
Farmerville, ● Union	U	3	229		458
Farray, (mail to Lillie) Union	E	1			
Fawndale, (mail to Monroe) Ouachita			82		Pac
Feltel, (2 miles n. of Lagan, K 15) St. James			See Lagan		Pac
Fellxville, East Feliciana	J	11	200		
Fenton, Calcasieu	D	14	140		Pac
Ferris, (mail to Franklin) St. Mary			140*a*	W., F. & Co	
Fields, (R. R. name *Lucas*) Calcasieu	B	14	145	W., F. & Co	
Finley, (mail to Pollock) Grant	E	9	124*b*	Pac	
Fisher, Sabine	B	9	155	W. F. & Co	
Flatcreek, Winn	F	8	Olla, 124	Pac	45
Flattick, Claiborne	C	2	Homer, 55, 222	Sou	
Flatwoods, Rapides	D	10	Lena Station, 148	Pac	
Florence, (mail to Sulphur) Calcasieu			140*k*	W., F. & Co	
Florence, (P. O. name Sicily Island) Catahoula	H	8	72	Sou	
Florenville, St. Tammany	M	14	30*a*	Sou	180
Florien, ● Sabine	B	9	45*b*	W., F. & Co	
Flournoy, (R. R. name *Becks*) Caddo	A	6	138	Am	
Flowerton, (R. R. name *Annandale*) Rapides	E	10	46*a*	Pac	30
Floyd, ● West Carroll	I	5	204, 228		150
Flukers, (mail to Tangipahoa) Tangipahoa			38	Am	
Forbing, (mail to Hadley) Caddo	A	6	150	W., F. & Co	
Fordoche, ● Point Coupee	H	13	148*c*	Pac	70
Fords Mill, (mail to Oberlin) Calcasieu			46*a*	Pac	

TOWN.	COUNTY.	INDEX.	RAILWAY, or, (if not on a Railroad, nearest station.	EX.	POP.
Foreman, East Baton Rouge	J	14	See Baton Rouge		
Forest, (6 miles n. of Floyd, I 5) West Carroll					
Forresthill, Rapides					85
Forksville, Ouachita					
Forstall, (mail to St. James) St. James			38		
Fort Hazard, (mail to Hurstville) St. Helena					
Fort Jesup, ● Sabine	B	2	Many, 15	W. F. & Co	28
Fort Necessity, Franklin	H	7	Winnsboro, 12	Sou	25
Fort Saint Philip, (3 miles e. of Neptune, O 17) Plaquemines			See Neptune		
Foster, (R. R. name *Bayou Sale*) ● St. Mary	I	10		W. F. & Co	
Fosters, (mail to St. Joseph) Bossier			40		
Fonche, (R. R. name *Nesland*) Ouachita	G	5	12*a*, 222*a*, *c*, 236		
Foules, (3¾ miles n. w. of Waldwood, A 8), Catahoula			see Wildwood		
Franklin, 2 banks, ● St. Mary	I	10		W. F. & Co	
Franklinton, ● Washington	M	1	Tangipahoa, 38		
Franklin and Abbeville Junction, (mail to Baldwin) St. Mary			140*d*	W. F. & Co	
Franks, (P. O. name Longstreet) De Soto				W. F. & Co	1
Franks, (R. R. name *Jackson*)					
Fred, East Baton Rouge	I	10	Zachary, 7		
Freilsen, (mail to Kenner) St. Charles					
French Settlement, (P. O. name Livingston)					40
Frenier, St. John the Baptist	L	5			
Friendship, Blenville					
Frierson, De Soto				W. F. & Co	
Frogmore, Concordia				W. F. & Co	
Frosts, (mail to Taylor) Bienville					
Frozard, St. Landry	G	4	St. Martin, 20	W. F. & Co	18
Furrh, Caddo	A	5	Blanchard, 4	W. F. & Co	15
Futrell, (6 miles e. of Fort Jackson, P 4) St. Mary	I	16	140*d*	W., F. & Co	

G

TOWN.	COUNTY.	INDEX.	RAILWAY, or, (if not on a Railroad, nearest station.	EX.	POP.
Gaars Mills, Winn	E	9	Kelly, 124		Pac
Gahagan, (4 miles s. e. of Greening B 7) Red River			Goinsbatta, 132, 240		
Galloway, (mail to Vivian) Caddo			150	W. F. & Co	
Gallion, ● Morehouse	G	5	Yoke		Pac
Galvez, Ascension	K	14	Ile, 240		50
Gansville, Winn	I	10			
Gardere, (P. O. name Mayo) East Baton Rouge	I	10	170*b*, 216, 220, 228, 230, 234, 236, 240, 242, 244		127
Garfish, Caddo	A	1	Mooringsport, 7	W. F. & Co	
Garland, (mail to Zimmerman) Rapides	E	5			
Garrison, ● St. Landry	G	4		W. F. & Co	18
Garlington, Grant	E	8	Colfax, 124		Pac
Gauldin, (2½ miles n. e. of Hickory, H 8) Catahoula					Sou
Gayden, (mail to Wilson) Feliciana			40		
Gaucy, (P. O. name Smokebend) Ascension					
Gebelin Store, (mail to Laplace) St. John the Baptist			50		
Gecko, (mail to Breaux Bridge) St. Martin				W. F. & Co	
Gehringer Spur, (mail to Lafayette) Lafayette				W. F. & Co	
Gelsmar, (R. R. name *Cottage Farm*) ● Ascension					
Genais, Acadia					
Generally, (mail to Florenville) St. Tammany	N	13	30*a*		Sou
Gentilly, (mail to Lee) Orleans	M	15	44*a*		
Gentilly Road, (mail to New Orleans) Orleans			44*b*, 68*a*		Sou
Georgetown, Grant	E	8			Pac
Gessen, (6 miles w. of Ponchatoula, L 13) ● Tangipahoa			Ponchatoula, 38		Am
Gheens, (8 miles s. e. of Raceland, K 16) Lafourche			Raceland, 140	W. F. & Co	30
Gibsland, ● Bienville				Sou	35
Gibson, ● Terrebonne	I	9		W. F. & Co	35
Gilbert, ● Franklin	H			Sou	
Gilead, (R. R. name *Kentucky*) J 12) East Feliciana					Am
Gilham, Caddo	A	5	112		Pac
Gills, Calcasieu	C	14	Lake Charles, 5	W. F. & Co	
Gill Switch, (mail to Mandeville) St. Tammany					Sou
Gilmer Landing, (mail to Vienna) Bossier					
Girard, ● Richland	G	7			Sou
Gladdys, (mail to Hineston) Vernon	B	9		W. F. & Co	
Glade, Catahoula	G	9			
Gladis, Washington					
Glen, (4½ miles s. w. of Fenton, D 14) Calcasieu			Fenton, 46		Pac
Glencoe, ● St. Mary	H	16	140*d*	W. F. & Co	40
Glenella, Caldwell	F	7	Kelly, 124		
Glenmora, ● Rapides	E	3	146		Pac
Glenwood, (mail to Simmesport) Avoyelles			67		Pac
Gloster, ● De Soto	A	1	18		Pac
Glynn, Pointe Coupee			38		Pac
Gold Dust, (P. O. name Mansura) Avoyelles			40	W. F. & Co	
Goldman, (3 miles n. of Wallproof, I 8) Tensas			216, 220, 226, 230, 232, 242, 244		
Goldonna, Natchitoches	I	7	Campti, 132, 240		
Gonzales, ● Ascension	J	15	See Geismar		
Good Hope, (mail to Scott's) St. Charles			79		
Goodson, (mail to Mansfield) Sabine					
Gordon, Claiborne	C	1	Statelline, 55		
Gordon Station, (mail to Monroe) Ouachita	G	6	124*b*		Sou
Goshen, (9½ miles n. of Delhi, I 6) Richland			Delhi, 150, 204, 228		Sou
Goudeau, (5 miles n. of Bigcane, B 12) Avoyelles			Morrow, 148		Pac
Gouldsboro, (mail to New Orleans) Orleans	N	15	148*a*		Pac
Gourrier, (mail to Baton Rouge) East Baton Rouge			140		
Government Yard, (P. O. name New Orleans) Jefferson			38		
Grady, Winn	F	7			Pac
Graham, Sabine	A	5	Converse, 4	W. F. & Co	
Grambling's Mill, (mail to Ruston) Lincoln					Sou
Gremercy, (mail to Lutcher) St. James			306		
Grand Bayou, (mail to Lawrence) Plaquemines	N	17	36		
Grandcane, ● De Soto	A	1	198		Pac
Grand Chenier, ● Cameron	D	10	Gueydan, 140	W. F. & Co	
Grand Coteau, ● St. Landry	G	5	Sunset, 140	W. F. & Co	
Grand Ecore, (mail to Natchitoches) Natchitoches					Pac
Grand Isle, Jefferson	M	5	See Cheyne		
Grandlake, (7 miles s. of Lake Charles, B 15) Cameron			Lake Charles, 5	W. F. & Co	
Grand Point, (mail to Breaux-bridge) St. Martin	G	11	7		
Grangeville, St. Helena	K	1	50		
Grant, Calcasieu	D	1	Bloomburg, 18		
Grappes Bluff, ● Natchitoches			2, 20		
Graugnard, (mail to Mt. Airy) St. John the Baptist			140*b*		
Gray, Terrebonne	K	1	Schriever, 4	W. F. & Co	
Grayson, Caldwell	F	7	27		Pac
Greene, (5 miles s. of Heards M. F 7) Jackson			Calhoun, 150		Sou
Greening, Red River	B	7	Coushatta, 132, 240	W. F. & Co	
Greensburg, ● St. Helena	K	1	20, 1[illegible]		
Greenville, (P. O. name Wildwood) Concordia	H	8			Sou
Greenwood, ● Caddo	A	1	148		Am, Pac
Gretna, ● Jefferson	M	15	20, 2[illegible], 220, 228, 230, 232, 236, 240, 242, 244	N. O., F. J. & G. I, W. F. & Co	5,500
Griffin, (5 miles s. of Delta, J 6) Madison			216, 220, 226, 230, 232, 236, 244		
Grigsby, Bienville	D	4	Simsboro, 150		Sou
Grosse Isle, (mail to Erath) Vermilion	F	15	140*f*	W., F. & Co	
Grosse Tete, (P. O. name Regina Iberville	I	11	180		Pac
Grouguard, (mail to Mountainy) St. John the Baptist			35		Am
Grove, (9 miles n. of Minden, C 4) Webster			Minden, 52		Sou
Gueydan, ● Vermilion	D	12	140*f*	W. F. & Co	376
Gulletts, (mail to Independence) Tangipahoa			38		Am
Gum, Rapides	D	4	Glenmora, 46		Pac
Gurley, (3½ miles of Wilson, J 12) E. Feliciana			See Wilson		
Gugs Spur, (mail to Mansfield) De Soto			146	W. F. & Co	
Guzman, (mail to Slidell) St. Tammany			70	Sou	
Gypsie, (mail to Sellers) St. Charles			170*b*	Am	
Gypsie, (mail to Lapland) St. John the Baptist			170*b*	Am	

H

TOWN.	COUNTY.	INDEX.	RAILWAY, or, (if not on a Railroad, nearest station.	EX.	POP.
Hausville, (R. R. name *Haas*)	F	1	140*l*	W., F. & Co	
Hackberry, (7 miles s. w. of Calcasieu, B 15) Cameron			Lake Charles, 45, 46		
Hadley, Caddo	A	1	Reisor, 148		
Hadnot, Grant	E	8	Boyce, 148		
Hahnville, (R. R. name *Charles*) St. Charles	I	14	148*a*, 201, 203, 204½, 207, 209, 210, 216, 220, 228, 230, 232, 236, 240, 242, 244		
Hainesville, (mail to Belleview) Bossier					
Hale, (3 miles n. of Frogleve, A 4) Caddo					
Halfway, (R. R. name *Carroll*) Red River	D	7	132	W., F. & Co	
Hamburg, (3½ miles e. of Moreauville, G 11) Avoyelles					Pac
Hamilton, (mail to Washington) Feliciana					
Hammond					
Hanks, (mail to Antrim) Bossier					
Hanson City, (mail to Kenner) Jefferson					
Happy Jack, Plaquemines	N	17		N. O.,	
Happy Point, (mail to Jesuit-bend) Plaquemines	M			N. O., Ft J. & G. I	
Harahan, (mail to Kenner) Jefferson					
Hardie,					
Caldwell			Blankston, 124		
Hardshell, Vernon			Leesville, 45		
Hard Times, (mail to French Settlement) Livingston					
Hard Times Landing, ● Tensas					430
Harrisonburg, ● Catahoula	C	2	136		3 3
Harvells Mills, St. Helena	J	12	Greensburg, 24, 110		25
Harvey, (R. R. name *Hanson Canal*) ● Jefferson	M	15	140*c*, 148*a*, 210, 216, 220, 228, 230, 232, 236, 240, 242, 244	Pac., W., F. & Co	400
Harvy, (mail to Curtis) Bossier				W. F. & Co	
Hatcher, Sabine					
Haughton, ● Bossier					194
Hawthorne, Vernon					
Haynes, (mail to Springfield) Livingston					
Haynesville, ● Claiborne					230
Haytt, (mail to Cuba) Caddo					
Head of Island, Livingston					38
Hebron, Jackson					
Hedges, Iberville					
Heflin, Webster					
Helena, (mail to Cooley) Caddo					
Helvetia, (mail to Convent) St. Guy					
Henderson, (3 miles s. of Vista, J 5) East Carroll			216, 220, 230, 242, 244, 254		35
Henry, Vermilion	F	10	Abbeville, 140	W. F. & Co	32
Henrville, Natchitoches	C	9	148*d*, 240		
Hermitage, (mail to Sellers) St. Charles					
Hermitage, W. Baton Rouge					
Hester, St. James					
Hickory, (4 miles s. e. of Cottonport, G 11) Avoyelles			Cottonport, 150, 202		
Hickory Valley, Winn	E	7	Kelly, 124		
Hicks, Vernon	D	10	Leesville, 45	W. F. & Co	
Hico, ● Lincoln	I	4	Ruston, 12		
Hide, (mail to Allenton) Bossier	B	3	136		
Highland, Tensas	I	5	See Wildwood		
Hill, Winn	I	9	Winnfield, 40		
Hillside, (4 miles s. of Mayo, K 12) St. Helena					
Hills Switch, (mail to Pearl River) St. Tammany			307		
Hineston, Rapides	D	9			
Holden					
Holgate, (R. R. name *Walker*, 24, 209 K 7) Avoyelles					
Hogan, Caldwe	G	7	Columbia, 5		
Hohen Solms, ● Ascension	J	14	216, 220, 228, 230, 232, 236, 242, 244		
Holcombes, (mail to Ethel) East Feliciana					
Holt, (R. R. name *Holt*) F 5) Ouachita					
Holt, (R. R. name *Holt*) Bossier					
Holt, (R. R. name *Holt*) Bossier					
Holt, (R. R. name *Holt*) Bossier

TOWN.	COUNTY.	INDEX.	RAILWAY, or, if not on a Railroad, nearest station.	EX.	POP.
Island, (mail to Newroads) Point Coupee	I 12	148*g*	▭ Pac		45
Ivan, Bossier	B 4		Cottonvalley, 52		×
Ivanmar, (mail to Scotland) East Baton Rouge		17*b*	▭ Am		×
Iverson, Red River	C 7		Ringgold, 186		×
Ivy, (2 miles n. w. of Klenstra, Miss.) Concordia					×

TOWN.	COUNTY.	INDEX.	RAILWAY, or, if not on a Railroad, nearest station.	EX.	POP.
J					
Jackson, ● East Feliciana	J 12	40			2,012
Jackson Road, (mail to Lindsay) E. Feliciana		170*d*	▭ Am		×
Jacksonville, (R. R. name *Toomey*) Calcasieu	B 15	140*k*	▭ W., F. & Co		35
Jacoby, (½ mile e. of Odenburg, H 12) Pointe Coupee		See Melville			×
Jamestown, (4 miles n. e. of Ringgold, C 6) Bienville		Ringgold, 186			×
Jeanerette, 2 banks, ● Iberia	H 15	140*a*, 216*e*	W. F. & Co		1,905
Jefferson, (P. O. name Waggaman) Jefferson	M 15	148*a*, *b*, 210, 216, 220, 228, 230, 232, 236, 240, 242, 244	Pac		55
Jena, Catahoula	F 9	See Jonesville			18
Jennings, 2 banks, ● Calcasieu	E 14	140*k*	W., F. & Co		1,539
Jerguson, (P. O. name Kisatchie) Natchitoche	C 9	52			×
Jesuits Bend, Plaquemines	M 16	66*a*, 208, 214, 218, 246*b*	N. O., Ft. J. & G. I		250
Jewella, Caddo	A 6	138	▭ Am		×
Jeffrion Lane, (mail to Cottonport) Avoyelles		15*a*	▭ Pac		×
Johnson, (mail to Edgar) St. John the Baptist	K 15	148*a*	Pac		×
Johnsons Bayou, Cameron	A 16	Jacksonville, 140	W., F. & Co		65
Johnsonville, Calcasieu			Pac		×
Jones, ● Morehouse	H 3	124*a*			110
Jonesville, ● Catahoula	G 9	62, 204, 212, 228, 356, 248	N., R. R. & T		180
Joy, Catahoula	F 9	Lincecum, 124, 145	Pac		×
Juanita, (2 miles s. of Singer, B 12) Calcasieu		Singer, 45	▭ W., F. & Co		×
Junction, (mail to Longbridge) Avoyelles		15*a*, *b*	▭ Pac		×
Junction, (mail to De Ridder) Calcasieu	B 12	23, 15*b*	▭ W., F. & Co		×
Junction City, (mail to Junction, Ark.) Union		See Junction, Ark			389
Junior, Plaquemines	N 17	66*a*, 208, 214, 218, 246*b*	N. O., Ft. J. & G. I		30
K					
Keatchie, (R. R. name *Keachie*) ● De Soto	A 7	37	W., F. & Co		350
Kees, Rapides	F 10				×
Keith, (mail to De Ridder) Calcasieu	B 12	45*b*	W., F. & Co		250
Keithville, ● Caddo	A 6	37, 148*d*	Pac., W. F. & Co		22
Kellers, (mail to Jackson) East Feliciana	J 12	40			×
Kellers, (mail to Sellers) St. Charles		170*b*	Am		55
Kelloggs Landing, Madison	J 7	216, 220, 226, 230, 232, 242, 244			38
Kelly, Caldwell	F 8	124*b*	▭ Pac		×
Kents, (mail to Antlitz) Tangipahoa		38	▭ Am		×
Kentworth, Red River	B 8	132, 240			×
Kentworth, (mail to St. Bernard) St. Bernard		53*b*	▭ Sou		×
Kenner, ● (R. R. name *Kenner Junction*) Jefferson	M 15	38, 150*b*, 210, 216, 220, 228, 230, 232, 236, 240, 242, 244	Am		1,353
Kents Mill, (mail to Kentwood) Tangipahoa		38	Am		×
Kents Store, East Feliciana	J 12	Clinton, 170	Am		28
Kentwood, ● Tangipahoa	L 11	20, 38	Am		1,313
Kilbourne, ● West Carroll	I 1	See Pilcherpoint			65
Kilkeny, (mail to Wingate) Vernon	B 11	45*b*	▭ W., F. & Co		×
Kilgore, (4½ miles n. e. of Clio, K 4) Livingston		Akers, 38, 200	Am		×
Kilona, ● St. Charles	L 15	140*a*, 148*a*, 210, 216, 220, 228, 230, 232, 236, 240, 242, 244	Pac		220
Kinder, Calcasieu	D 13	46*d*	Pac		55
King, Madison	J 5	Barnes, 150	Sou		38
Kingston, ● De Soto	A 6	45*b*	▭ W., F. & Co		28
Kirks Ferry, Catahoula	H 8	204, 228, 248			25
Kisatchie, (R. R. name *Jerguson*) Natchitoches	C 9	80			×
Kleinwood, (3¼ miles n. of Bigbend, G 11) Avoyelles		202			20
Kleiterville, Assumption	J 15	203, 210, 239			35
Knoll, (mail to Hau ville) Avoyelles		140*b*	▭ W., F. & Co		×
Knowles, Lincoln	D 5	Simsboro, 150	Sou		20
Knowlton, (5 miles s. w. of Plaquemine, I 14) ● Iberville		See Plaquemine			18
Koran, Bossier	B 6	Haughton, 150	Sou		×
Kraemer, Lafourche	K 15	Thibodaux, 140, 210	W., F. & Co		×
L					
Labadieville, ● Assumption	J 16	140*b*, 203, 210, 239	W., F. & Co		440
Labranch, (mail to Frenier) St. Charles	L 15	38	Am		×
Lacassine, Calcasieu	D 15	*Lacassine*, 140	▭ W., F. & Co		28
Lacassine, (mail to Iowa) Calcasieu		140*k*	▭ W., F. & Co		×
Lafayette, 2 banks, ● Lafayette	G 14	140*a*, *k*, *b*	W., F. & Co		3,314
Lafourche Crossing, ● Lafourche	K 16	140*a*, 203, 210, 239	Pac., W., F. & Co		530
Lagan, (R. R. name *Delognay*) ● St. James	K 15	148*a*, 210, 216, 220, 228, 230, 232, 236, 240, 242, 244	▭ Pac		28
Lagonda, (mail to Berwick) St. Mary		140*a*	▭ W., F. & Co		×
Lake, Vernon	C 10	Chopin, 148, 240	Pac		×
Lake, (mail to Rosedale) West Baton Rouge	I 13	49			×
Lake Arthur, ● Calcasieu	E 15	Mermentown, 140	W., F. & Co		35
Lake Brien, (mail to St. Joseph, Tensas	I 8	47			×
Lake Catharine, (mail to English Lookout) Orleans	N 15	44*a*	▭ Sou		×
Lake Charles, 2 banks, ● Calcasieu	C 14	45*c*, 46*a*, *b*	Pac., W., F. & Co		6,680
Lake Charles Station, (mail to Lake Charles) Calcasieu	C 14	140*k*	W., F. & Co		×
Lake End, Red River	C 8	132, 240	▭ W., F. & Co		×
Lakeland, ● Pointe Coupee	I 13	Livonia, 148	▭ Pac		55
Lake Natchez, (mail to Whitecastle) Iberville	I 15	160			×
Lake One, (mail to Tallulah) Madison	I 6	150	▭ Sou		×
Lake Providence, 1 bank, ● East Carroll	J 4	201, 204½, 207, 209, 216, 220, 230, 242, 214, 254			1,356
Lakeside, (9 miles s. w. of Lake Arthur, E 15) ● Cameron		Gueydan, 140	W., F. & Co		22
Lamar, (6 miles n. e. of Crowville, H 7) Franklin		204			80
Lamarque, Concordia	H 8	204, 238, 248			35
Lamothe, Rapides	E 10	Boyce, 148, 240	Pac		70
Lamourie Bridge, ● Rapides	E 11	140*i*, 148*b*, 165	Pac		85
Landerneau, (6 miles n. of Bocuf River, G 7) Caldwell		Bosco, 124, 236	▭ Pac		×
Landry, (mail to Broussard) Lafayette		140*a*	▭ W., F. & Co		×
Lane, Caddo	A 5	142	Pac		×
Lanesville, (R. R. name *Sibley*) ● Webster	C 5	52, 136*a*, 150	Pac., Sou		220
Langston, Claiborne	C 5	Athens, 55	▭ Sou		×
Lapine, Ouachita	F 6	Logtown, 124, 236	▭ Pac		×
Laplace, St. John the Baptist	L 15	170*b*, 210, 216, 220, 228, 230, 232, 236, 240, 242, 244	Am		320
La Renaite, (mail to Naomi) Plaquemines		66*a*	▭ N. O., Ft. J. & G. I		×
L'Argent, ● Tensas	I 8	216, 220, 226, 230, 232, 242, 244			65
La Rice, (mail to Lauderdale) St. James	J 15	148*a*	▭ Pac		×
Larose, (17 miles s. e. of Raceland, K 16) Lafourche		Raceland, 140	W., F. & Co		110
Larosen, (mail to Reisor) Caddo	A 6	37	▭ W., F. & Co		×
Latanache, (7 miles s. w. of Smithland, H 12) Pointe Coupee		See Smithland			45
Latanier, Rapides	F 11	Lecompte, 140, 148	Pac., W. F. & Co		×
Latex, Caddo	A 6	Blanchard, 15	W., F. & Co		×
Lauderdale, ● St. James	J 15	210, 216, 220, 228, 230, 232, 236, 240, 242, 244	Pac		45
Laura, Assumption	J 15	See Napoleonville			×
Laurel Hill, West Feliciana	I 11	170*d*	▭ Am		×
Laurents, (1 mile s. of Lake Arthur, E 15) Vermilion		Mermenton, 140	W., F. & Co		×
Lavacca, ● Catahoula	G 9	212			23
Lawchon, (mail to Jamestown) Bienville	C 6	52			×
Lawrence, (R. R. name *Magnolia*) Plaquemines	N 17	66*a*, 208, 214, 218, 246*b*	N. O., Ft. J. & G. I		35
Le Blanc, Calcasieu	D 13	Kinder, 46	▭ Pac		×
Lecompte, ● Rapides	F 11	140*i*, 148*b*	Pac., W., F. & Co		280
Lee, Orleans	N 15	44*a*	Sou		65
Lee, (mail to Derouen) Iberia	G 15	140*f*	▭ W., F. & Co		×
Lee Bayou, (mail to Clayton) Catahoula		72	▭ Sou		×
Lees, (mail to Jackson) East Feliciana	J 12	40			×
Lees Creek, Washington	N 12	238			25
Leesville, ● Vernon	C 11	45*b*, 48½	W., F. & Co		1,148
Legonier, (7½ miles n. w. of Red-river Landing, H 11) ● Pointe Coupee		See Redriver Landing			18
Lehmann, ● Concordia	I 10	216, 220, 224, 230, 232, 242, 244			35
Leonster, (mail to Bunkie) Avoyelles		15*a*	▭ Pac		×
Leland, (4 miles s. w. of Sicily Island, H 8) Catahoula		Sicily Island, 72	Sou		280
Lena Station, Rapides	D 9	148*d*	Pac		170

TOWN.	COUNTY.	INDEX.	RAILWAY, or, if not on a Railroad, nearest station.	EX.	POP.
Leola, (10 miles s. of Arcadia, D 5) Bienville			Arcadia, 150	Sou	✓
Leonville, St. Landry	G 13	Opelousas, 140	W., F. & Co		190
Leroy, Vermillion	F 15	Dussis, 140	W., F. & Co		40
Leton, Webster	C 4	Homer, 55, 222		Sou	×
Lettsworth, (6 miles w. of Smithland, H 12) Pointe Coupee		See Smithland			35
Levert, (3½ miles n. of St. Martinville, H 12) St. Martin		St. Martinsville, 140, 246	W., F. & Co		×
Lewiston, (6 miles n. e. of Tangipahoa, I 12) Tangipahoa		Kentwood, 20, 38		Am	✓
Liberty, Red River	C 7	Coushatta, 132, 240			×
Libertyhill, Bienville	D 6	Bienville, 55		Sou	55
Liddieville, (8 miles w. of Winnsboro, H 7) Franklin		Winnsboro, 72		Sou	×
Lieber, (4 miles s. w. of Doss, G 5) Ouachita		Doss, 124	▭ Pac		×
Lille, Union	E 4	10	Pac		×
Lily, (mail to Convent) St. James		170*b*	Am		✓
Lincecum, Grant	E 9	124*b*, 145	Pac		155
Lincoln, (P. O. name Iatt) Grant	E 9	145			×
Lindsay, ● East Feliciana	J 12	150*d*	Am		45
Linton Bossier	B 5	Benton, 130	Pac		×
Lions, (2 miles w. of Reserve, R. R. name *Tete Bend*) St. John the Baptist		170*b*, 210, 216, 220, 228, 230, 232, 236, 240, 242, 244	Am		250
Lisbon, ● Claiborne	D 4	Homer, 55, 222		Sou	175
Lismore, Concordia	H 9	228, 236			✓
Little, (5 miles w. of Florenville, M 14) St. Tammany		Florenville, 30		Sou	×
Little Woods, (mail to New Orleans) Orleans		70		Sou	✓
Lively, Caldwell					×
Livesok, Livingston	J 13	200			×
Live Oak Grove, (mail to Jesuit Bend) Plaquemines		66*a*	N. O., Ft. J. & G. I		×
Liverpool, St. Helena	K 12	110*b*			25
Lloyd, ● Pointe Coupee	H 13	148*b*	▭ Pac		80
Lloyds Bridge, (P. O. name Loyd) Rapides	F 11	140*i*, 148*b*	Pac., W., F. & Co		75
Lobdell, ● West Baton Rouge	I 13	148*g*, 216, 220, 228, 230, 232, 236, 240, 242, 244	Pac		110
Lockhart, Union	E 4	Homer, 55, 222	▭ Sou		×
Lockmore, (mail to Westlake) Calcasieu	B 14	45, 140*k*	W., F. & Co		✓
Lockport, 1 bank, ● Lafourche	L 16	Raceland, 140, 239	W., F. & Co		401
Lockport Junction, (mail to Westlake) Calcasieu	C 14	45*c*	▭ W., F. & Co		×
Lockwood, (mail to Halfway) Red River		132	W., F. & Co		✓
Logansport, ● De Soto	A 8	36, 37, 51, 234	W., F. & Co		688
Logue Bogue, (mail to Eastpoint) Red River		132	▭ W., F. & Co		×
Logtown, Ouachita	F 6	124*b*, 236	Pac		160
Lonne, (mail to Haley) Caddo	A 4	142	▭ Pac		×
Loneptne, (6 miles w. of Haasville, P 11) St. Landry		Haasville, 140	W., F. & Co		✓
Lonewa, (4 miles s. of Deslard, G 5) Ouachita		222*a*, *c*, 236			×
Longbridge, (4 miles s. of Manaura, G 11) Avoyelles		15*b*, 202	Pac		35
Longleaf, ● Rapides	E 11	46*a*	Pac		...
Longstreet, (R. R. name *Franks*) De Soto	A 7	37	▭ W., F. & Co		48
Longville, (mail to Yellow Pine) Webster	B 6	136*a*			×
Longwood, (mail to Manchac) East Baton Rouge		170*b*	Am		×
Longwood, Caddo	A 6	Blanchard, 45	W., F. & Co		50
Lookout, St. Helena	K 11	Greensburg, 24, 110			25
Lookout, (P. O. name English Lookout) St. Tammany	O 14	44*a*		Sou	×
Lorenzville, ● Iberia	H 15	246*a*			380
Loris, (4 miles n. w. of Hughes Spur, A 4) Bossier		Hughes Spur, 130	▭ Pac		×
Lorrine, (3 miles e. of Jewella, A 6) Caddo		Jewella, 138		Am	×
Lottie, (4½ miles s. w. of Fordoche, H 13) Pointe Coupee		Fordoche, 148		Pac	✓
Lotus, (R. R. name *Loreland*) Natchitoches	C 9	80			×
Louisa, (R. R. name *Cypremort*) ● St. Mary	H 16	140*d*	W., F. & Co		25
Louque, (P. O. name Saint Rose) St. Charles		170*b*, 210, 216, 220, 228, 230, 232, 236, 240, 242, 244	Am		×
Loves Lake, ● Red River	B 7	Ringgold, 186			12
Lowry, (7 miles s. w. of Lake Arthur, E 15) Calcasieu		Jennings, 140	W., F. & Co		22
Loyd, (R. R. name *Lloyds Bridge*) ● Rapides	F 11	140*i*, 148*b*	Pac., W., F. & Co		75
Lucas, (P. O. name Fields) Calcasieu	B 14	45*b*	W., F. & Co		×
Lucknow, (4 miles n. of Alto, G 6) Richland		Archibald, 72		Sou	×
Lucy, St. John the Baptist	L 15	210, 216, 220, 228, 230, 232, 236, 240, 242, 244			220
Luella, (mail to St. Maurice) Natchitoches		132	W., F. & Co		×
Lula, De Soto	A 8	Benson, 45	W., F. & Co		55
Luling, St. Charles	L 15	148*c*, 210, 216, 220, 228, 230, 232, 236, 240, 242, 244	Pac		225
Luma, (mail to Tallulah) Madison	J 6	150		Sou	×
Luna, (17 miles s. of Monroe, F 6) Ouachita		Logtown, 124, 236		Pac	×
Lutcher, ● St. James	K 15	57, 170*b*		Am	1,580
Lydia, (R. R. name *Peebles Plantation*) Iberia	G 15	32			×
Lynn, Natchitoches	C 8	132, 240	W., F. & Co		20
M					
McBride, Jackson	E 7	Macedonia, 10		Pac	✓
McCall, ● Ascension	J 14	148*a*, 216, 220, 228, 230, 232, 236, 240, 242, 244		Pac	65
McDonoghville, (3 miles n. e. of Gretna, M 15) ● Jefferson		148*a*, 210, 216, 220, 228, 230, 232, 236, 240, 242, 244	▭ Pac		2,610
McDougall, (5 miles s. e. of Peachgrove, L 12) Washington		Amite, 38		Am	×
McGees, (mail to Laurelhill) W. Feliciana		170*d*	▭ Am		×
McGinty, (mail to Doyline) Webster		150		Sou	×
Mcthodilia, Natchitoches	D 9	Lena Station, 148		Pac	×
McHugh, (mail to Zachary) East Baton Rouge		170*b*	▭ Am		×
McLains, (mail to Logtown) Ouachita	F 6	124*b*	▭ Pac		×
McMahans, East Feliciana	J 12	40, 170*b*		Am	×
Mabel, Concordia	I 9	216, 220, 226, 230, 232, 242, 244			55
Macedonia, Jackson	E 6	10	▭ Pac		×
Madisonville, ● St. Tammany	M 13	206			779
Magee, (7 miles n. e. of Palestine, M 11) Washington		Tangipahoa, 38		Am	110
Magenta, (R. R. name *Hunter*) Bossier	B 6	132, 240	W., F. & Co		×
Mogesha, (mail to Monroe) Ouachita	G	150		Sou	55
Magnolia, East Baton Rouge	J 14	Baker, 170		Am	25
Magnolia, (P. O. name Lawrence) Plaquemines	N 15	66*a*, 208, 214, 218, 246*b*	N. O., Ft. J. & G. I		35
Mahon, Claiborne	C	Homer, 55, 222		Sou	×
Maillard, (4 miles s. of Cypremont, H 15) St. Mary		Cypremont, 140	W., F. & Co		×
Malarcher, (mail to Convent) St. James		170*b*	▭ Am		×
Manion, (14 miles s. of Bayou Chicot, F 12) St. Landry		Whiteville, 140	W., F. & Co		×
Manchac, (P. O. name Akers) Tangipahoa	L 14	38, 200		Am	35
Manchac, (R. R. name *Gardere*) ● East Baton Rouge	J 14	170*b*, 216, 220, 228, 230, 232, 236, 240, 242, 244		Am	130
Mandeville, ● St. Tammany	M 4	30*b*, 206		Sou	1,029
Mandeville Junction, (mail to Florenville) St. Tammany	N 13	30*a*, *b*		Sou	×
Mangham, ● Richland	H 6	72		Sou	25
Manifest, Catahoula	G 9	See Jonesville			28
Manning, Bienville	B 7	Ringgold, 186			28
Mansfield, 1 bank, ● De Soto	A 7	45*b*, 58	Pac., W., F. & Co		847
Mansfield Junction, (mail to Mansfield) De Soto	A 7	45*b*, 58, 148*d*	Pac., W., F. & Co		×
Mansfield Top Crossing, (mail to Mansfield) De Soto		45*b*	W., F. & Co		×
Mansura, ● Avoyelles	G 11	15*b*	Pac		408
Many, ● Sabine	H 9	45*b*	W., F. & Co		354
Marcel, (R. R. name *Derouen Station*) Iberia	G 15	140*f*	W., F. & Co		×
Marco, Natchitoches	D 10	240			80
Margaret, (mail to St. Gabriel) Iberville		170*b*	▭ Am		×
Marian, (mail to Carencro) Fayette	G	141*a*			×
Maringouin, (mail to Mission) Iberville	I 13	148*b*		Pac	×
Marion, (mail to Rundick) Calcasieu	E 13	48			×
Marion, (Union)	F 4	Bastrop, 72		Sou	440
Mark, (2½ miles s. of Cinclare, I 13) West Baton Rouge		216, 220, 228, 230, 232, 236, 240, 242, 244			30
Marksville, 1 bank, ● Avoyelles	G 11	15*b*		Pac	837
Marsalis, Claiborne	D 5	Athens, 55		Sou	×
Marshall, (mail to Ethel) E. Feliciana		170*b*		Am	228
Marthaville, ● Natchitoches	H 8	148*d*		Pac	×
Martin, Webster	C 4	Minden, 52		Sou	×
Mary, (mail to Dalcour) Plaquemines	M 16	53*a*		Sou	×
Marydale, (11 miles n. w. of St. Joseph, J 8) Tensas		See St. Joseph			×
Maryland, (mail to Baker) East Baton Rouge		170*b*		Am	×
Maurepas, Livingston	K 14	24			18
Maurice, Vermillion	F 15	Broussard, 140	W., F. & Co		35

TOWN.	COUNTY.	INDEX.	RAILWAY, or, if not on a Railroad, nearest station.	EX.	POP.
Maxwell, (P. O. name Urania) Catahoula	F 8	65, 124*b*	▭ Pac		×
Maxwell, (mail to Hammond) Livingston	K 13	240			×
Mayer, St. Helena	K 12	216	To to Leesville 45	W., F. & Co	
Mer Rouge, (R. R. name *Merroueh*) Morehouse	G 15	140*f*		W., F. & Co	65
Media, St. Landry	F 14	Opelousas, 140		W., F. & Co	✓
Meeker, Rapides	E 11	140*i*, 148*b*	Pac., W., F. & Co		×
Melder, Rapides	D 11	Woodworth, 46		Pac	×
Melrose, (5 miles e. of Cypress, D 9) Natchitoches		240			20
Melville, ● St. Landry	H 12	148*b*		Pac	517
Mermenton, (R. R. name *Mermentau*) ● Acadia	E 14	140*k*	W., F. & Co		110
Merrick, ● Pointe Coupee	H 11	See Simmesport			48
Mercut, (mail to Baker) East Baton Rouge		170*b*		Am	✓
Merrouge, ● Morehouse	G 5	124*a*		Pac	465
Merryville, Calcasieu	B 12	De Ridder, 45	W., F. & Co		45
Mestier, (mail to Routier) St Charles		170*b*	W., F. & Co		✓
Metcalf, Caddo	A 6	Keisor, 148		Pac	✓
Meuse, (mail to Fontrel) Plaquemines		66*a*	N. O., Ft. J. & G. I		×
Mexican Gulf Canal, (mail to Violet) St Bernard	M 15	53*a*		Sou	×
Michaud, (mail to Lee) Orleans	N 12	44*a*		Sou	×
Middlefork, (mail to Bernice) Lincoln	E 1	10		Pac	✓
Midland, (mail to Mermenton) Acadia	E 14	140*k*, *m*	W., F. & Co		✓
Midway, Bossier	B 5	Benton, 130		Pac	45
Mileage, (mail to Singer) Calcasieu	B 13	45*b*	▭ W., F. & Co		×
Miles, (mail to Burnside) St. James		170*b*		Am	✓
Milford, Rapides	E 10	Boyce, 148, 240		Pac	✓
Mill, (4 miles e. of Pineridge, G 7) Winn		Bienville, 55		Sou	×
Millards, (mail to Amite) Tangipahoa		38		Am	✓
Millaudon, (mail to Violet) St. Bernard		53*a*		Sou	✓
Millburn, (4 miles e. of Doesman, E 12, R. R. name *Gold Dust*) ● Avoyelles					
Millcreek, ● Sabine					
Millerton, Claiborne					
Milliaven, Ouachita					
Millikens Bend, ● Madison					
Milneburg, (mail to New Orleans) Orleans	M 15	148, 206			
Milton, Vermilion	G 12	Broussard, 140			
Minden, 1 bank, ● Webster	C 5	52			
Mineral, (7 miles n. e. of Pleasant hill, B 8, R. R. name *Roberts*) De Soto		149			
Minerva, (R. R. name *Roberts*) Terrebonne	K				
Monroe, (mail to Vidalia) Concordia					
Miss, (5 miles of Ida A 4)					
Missionary, Caddo					
Mitchell, Sabine	B 8	Converse, 46	W., F. &		
Moncla, Avoyelles		Marksville, 15			
Mixon, (10 miles w. of Delhi, I 6) Franklin		Delhi, 150, 204, 228		Sou	
Monroe, 3 banks, ● Ouachita	F 6	50, 124*a*, *b*, 150			
Montcalm, Lincoln	D 4	Simsboro, 15			
Montegut, ● Terrebonne	L 17	Houma, 140			
Monterey, Concordia	H 10	228, 236			
Montgomery, ● Grant	D 9	132			
Montibello, (3 miles w. of Highland, I 8) Tensas		see Wildwood			✓
Montrose, Natchitoches	D 9	40, 148*d*		Pac	190
Mooringsport, ● Caddo	A 5	45*a*	W., F. & Co		70
Moorlan, (R. R. name *Beach*) ● Rapides	E 10	140*i*, 148*b*		Pac	65
Mora, Natchitoches	D 10	Robin, 148, 240		Pac	✓
Morbihan, Iberia	H 15	New Iberia, 140, 246	W., F. & Co		✓
Morena, (mail to Frognore) Concordia					
Mor anville					
Morgan Hy,					
Morgan, (mail to Laurelhill) W. Feliciana		170*d*			
Morganza, (2 miles e. of Viva, H 12) Pointe Coupee		see New Texas			
Morrow, ● St Landry					
Morse, Acadia					
Morton, (mail to Jonesville) Concordia	H 7		N., R. R. & T		70
Morville, Concordia					
Moselle Bluff,					
Moss, Bossier	B 4	Plain Dealing, 130		Pac	×
Mount, ● Madison	J 6	150			
Mountain, ● St. John the Baptist	K 15	170*b*, 210, 216, 220, 228, 230, 232, 236, 240, 242, 244		Am	28
Mount Herman, (5 miles n. w of Palestine, M 11) Washington		Kentwood, 20, 38		Am	35
Mount Hermon, (mail to Burnside) Ascension		170*b*		Am	✓
Mount Lebanon, ● Bienville	C 6	Gibsland, 55, 150		Sou	210
Mount Peter, (7½ miles s. e. of Greensburg, K 12) St Helena		Greensburg, 24, 110			45
Mount Pleasant, Caldwell	F 7	Riverton, 124, 236		Pac	×
Mount Point, (4½ miles n. of Palestine, M 11) Washington		Kentwood, 20, 38		Am	✓
Mountsphere, (mail to Athens) Claiborne		55		Sou	×
Mount Zion, Winn	D 5	Bermuda, 240			15
Mouton, (mail to Lafayette) Lafayette		141	W., F. & Co		×
Murphy, Iberia	H 16	Jeanerette, 140, 246	W., F. & Co		25
Musson, ● Iberville	I 13	49			50
Myatt, (6 miles s. of Monroe, F 6) Ouachita		236	W., F. & Co		28
Myrtistown, Caddo	A 4	45*a*	W., F. & Co		35
Myrtlegrove, Plaquemines	N 16	66*a*, 208, 214, 218, 246*b*	N. O., Ft. J. & G. I		380
N					
Naborton, De Soto	B 7	Mansfield, 45, 58	Pac., W., F. & Co		28
Naff, (14 miles n. of Bastrop, G 4) Morehouse		Bastrop, 72		Sou	25
Nairn, (2½ miles n. of Empire, N 17) Plaquemines		66*a*, 208, 214, 218, 246*b*	N. O., Ft. J. & G. I		35
Naomi, (R. R. name *Alliance*, 3 miles s. of Belair, M 16) Plaquemines		66*a*, 208, 214, 218, 246*b*	N. O., Ft. J. & G. I		×
Napoleonville, 1 bank, ● Assumption	J 15	140*b*, 148*b*, 203, 210, 239	Pac., W., F. & Co		945
Napoleonville Junction, (mail to Thibodaux) Lafourche	K 16	140*b*	W., F. & Co		×
Nash, Jackson	E 7	Calhoun, 150		Sou	25
Natalbany, (2 miles s. of Tickfaw, L 13) ● Tangipahoa		38		Am	55
Natchez, Natchitoches	C 9	64		Pac	75
Natchitoches, 1 bank, ● Natchitoches	C 8	64, 240		Pac	2,388
Neame, ● Vernon	B 11	45*b*	W., F. & Co		×
Nebo, (5 miles s. of Jena, F 9) Catahoula		See Jonesville			
Neck, (mail to Marksville) Avoyelles		15*b*		Pac	
Neelmore, (6 miles s. e. of Livesoak, J 13) Livingston		Livesoak, 200			×
Negreet, ● Sabine	B 9	Many, 45	W., F. & Co		28
Nemours Spur, (mail to Jones) Morehouse		124*a*		Pac	×
Netta, (4 miles n. of Bayou Current, H 12) St. Landry		See Melville			×
Nelson, (mail to Quadrate) Rapides	D 10	172*a*			✓
Neptune, Plaquemines	O 17	208, 214, 218, 246*b*			25
Nero, Plaquemines	N 16	208, 214, 218, 246*b*			28
Nesser, (9 miles s. of Baton Rouge, J 13 East Baton Rouge		See Baton Rouge			22
Nestor, Plaquemines	N 17	208, 214, 218, 246*b*			28
New Arcadia, (P. O. name Arcadia) Bienville	D 5	150		Sou	964
New Camp, (mail to Ogden) Caddo	A 4	142		Pac	×
Newellton, ● Tensas	I 7	See Hard Times Landing			135
New Era, Concordia	H 10	228, 236			×
New Home, (mail to Chalmette) Orleans		53*a*		Sou	×
New Iberia, 3 banks, ● Iberia	G 15	140*k*, 246*a*	W., F. & Co		6,815
Newlight, Tensas	I 7	228, 248			12
NEW ORLEANS, 24 banks, ● Orleans	M 15	24*a*, 30*a*, 38, 44*a*, *b*, 53*a*, 66*a*, 68*a*, *b*, 69, 70, 140*a*, 148*a*, 170*b*, 200, 201, 203, 204, 205, 207, 208, 209, 210, 214, 216, 218, 220, 228, 230, 232, 236, 238, 240, 242, 244, 246*b*, 360	Am., N. O., Ft. J. & G. I		
Nion, (mail to New Orleans) Orleans		38		Am	×
Newport, Winn	F 7	Columbia, 236		Pac	×
New River, (mail to Dreyfus) Ascension		170*b*		Am	×
New River, (P. O. name Dreyfus) Iberville		170*b*, 216, 220, 228, 230, 232

INDEX OF MAPS.

PAGE.
Abyssinia 610
Afghanistan ...593
Africa.....544
Alabama.....312
Alaska Ty.....418
Alberta.....468
Algeria.....607
Andorra.....570
Arabia.....540
Argentine.....568
Arizona Ty....370
Arkansas.....338
Armenia.....598
Asia.....540
Assiniboia.....468
Athabasca.....468
Atlantic Ocean.558
Australia.....550
Austria-Hungary....578
Bahamas.....526
Baluchistan....593
Barbadoes Is...551
Belgium.....579
Bermudas.....566
Bhotan.....597
Bokhara.....593
Bolivia.....560
Borneo.....606
Bosnia.....578
Bourbon Is.....551
Brazil.....564
British Col.....472
British Guiana.557
British Honduras....523
Bulgaria.....580
California.....378-386
Canada.....514
Cape Colony.....608
Central Africa.604
Central Am....522
Ceylon.....597
Chile.....568
China.....596
Cochin-China.540
Colombia.....556
Colorado.....201
Congo Free State.....604
Connecticut....27
Corsica.....571
Costa Rica.....523
Crete.....581
Cuba.....523
Cyprus.....591
Delaware.....85
Denmark.....582
District of Columbia.....84
Dutch Guiana.557
Eas'n Roumelia590
East Indies....600
Ecuador.....556
Egypt.....610
England.....572
Europe.....536
Faroer Is.....583
Fiji Is.....551
Florida.....300
France.....567
Franklin.....514
French Guiana.557
French Indo-China.....540
Georgia.....341
Germany.....586
Gibraltar.....576
Great Britain.....572
Greece.....575
Greenland.....583
Guatemala.....522
Haiti.....527
Hawaii.....420
Herzegovina....578
Honduras.....523
Iceland.....583
Idaho.....421
Illinois.....158
India.....597
Indiana.....116
Indian Ty.....362
Iowa.....168
Ireland.....580
Italy.....571
Jamaica.....530
Japan.....596
Java.....602
Kansas.....166
Keewatin.....514
Kentucky..246-258
Khiva.....593
Korea.....596
Labrador.....432
Liberia.....544
Louisiana.....338
Loyalty Is.....551
Luxemburg.....579
Mackenzie.....514
Madagascar.....548
Madeira Is.....551
Maine.....19
Maltese Is.....551
Malta.....551
Manitoba.....464
Maryland.....81
Massachusetts..22
Mauritius Is...551
Mexico.....478
Michigan.....136
Minnesota.....224
Mississippi.....320
Missouri.....186
Monaco.....567
Montana.....392
Montenegro.....590
Morocco.....607
Natal.....608
Nebraska.....166
Nepal.....597
Netherlands....579
Nevada.....374-382
New Brunswick414
New Caledonia Is.551
Newfoundland.432
New Guinea.....619
New Hampshire 14
New Jersey.....76
New Mex. Ty..366

ARKANSAS
CALHOUN
GRENADA
MONTGOMERY
CHOCTAW
CARROLL
LEFLORE
HOLMES
YAZOO
MADISON
LEAKE
SCOTT
SMITH
JASPER
NEWTON
KOSCIUSKO
ATTALA
WINSTON
NESHOBA
LAUDERDALE
CLARKE
JAWSON
COVINGTON
LAMAR
FORREST
PERRY
HINDS
RANKIN
SIMPSON
LAWRENCE
MARION
WALTHALL
PIKE
AMITE
WILKINSON
ADAMS
FRANKLIN
JEFFERSON
WARREN
HINDS
CLAIBORNE
JEFFERSON DAVIS
COPIAH
LINCOLN
LAMAR
MARION
HANCOCK
PEARL RIVER
STONE
GEORGE
JACKSON
HARRISON
ORLEANS
ST. TAMMANY
ST. BERNARD
ST. CHARLES
ST. JOHN BAPTIST
ST. JAMES
ASCENSION
ST. MARY
ST. MARTIN
ST. LANDRY
ST. HELENA
TANGIPAHOA

New South Wales.....612
New York.. 32-44
New Zealand 620
Nicaragua.....523
N. America 514
N. Carolina.268-280
N. Dakota... 228
Norway..... 586
NovaScotia.436-444
Ohio 124
Oklahoma Ty 362
Ontario....456-460
Orange Free State..... 608
Oregon..... 414
Pacific Islands 562
Palestine... 603
Paraguay... 565
Pennsylvania 58-70
Persia..... 599
Peru..... 560
Philippine Is. 428
Porto Rico.. 424
Portugal.... 570
Prince Edward Island... 436-444
Quebec..... 450
Queensland. 615
Rhode Island 23
Roumania... 590
Russia in Asia 592
Russia in Europe.... 587
Sahara..... 544
Salvador.... 522
San Marino. 571
Santo Domingo 527
Sardinia.... 574
Saskatchewan 468
Scotland.... 576
Servia..... 590
Siam..... 540
Siberia 540
Sierra Leone 544
Siam 597
South Africa... 608
South Africa Republic ... 608
S. America ... 535
South Australia 618
S. Carolina 268-280
S. Dakota 231
Spain 570
Sweden..... 604
Sumatra.....
Sweden.....
Switzerland...
Tahiti Is.....
Tennessee..246-258
Trinidad.....551
Tripoli 544
Tunis 607
Turkestan.....593
Turkey in Asia 598
Turkey in Europe.....590
Uganda.....514
United States..518
Uruguay.....568
Utah 366
Venezuela 556
Vermont..... 14
Victoria 616
Virginia.....98-110
Wales 572
Washington ...410
W. Australia...614
West Indies....552
W. Virginia.98-110
Wisconsin.... 214
Wyoming 548
Yellowstone Nat'l Park...402
Yukon 418

Index of Cities.

PAGE.
Allegheny.....500
Atlanta 531
Baltimore.....404
Birmingham...533
Boston 484
Brooklyn.....490
Buffalo 492
Charleston.....533
Chicago 508
Cincinnati.....503
Cleveland.....499
Columbus.....502
Council Bluffs...512
Dallas 542
Denver 516
Detroit 504
Duluth 521
Greater New York...491
Hartford.....527
Honolulu.....422
Indianapolis...507
Kansas City....511
Louisville.....528
Memphis 529
Milwaukee.....517
Minneapolis ...524
Montreal 430
Nashville.....532
New Haven....487
New Orleans...539
New York.....488
Omaha 513
Philadelphia...406
Pittsburg 500
Providence 486
Quebec 426
Richmond.....498
St. Louis.....510
St. Paul.....525
San Francisco..543
Seattle 546
Superior 520
Tacoma.....547
Toledo 506
Toronto. 466
Washington....495
West Superior.520

TOWN.	COUNTY.	INDEX.	RAILWAY, or, if not on a Railroad, nearest station.	EX.	POP.
New Texas, (mail to Raccourci) Pointe Coupee		H 12	216, 220, 224, 228, 230, 232, 236, 240, 242, 244		340
Newton, Natchitoches		C 8	Campti, 132, 210		40
Nezpique, (4½ miles n. of Whitehouse, E 14) Acadia			Iota, 140	W., F. & Co	×
Nicholls, Plaquemines		O 17	208, 214, 218, 246*b*		18
Nickel, Catahoula					×
Nickel Plate Junction, (mail to Cotton Valley) Webster La 4		B 4	52, 186*c*		×
Ninock, (mail to Desart) Bossier.			132	W., F. & Co	×
Noble, Sabine		A 9	45*b*	W., F. & Co	250
Norah, (14 miles s. w. of Raceland, K 16) Lafourche			Raceland, 140	W., F. & Co	120
Norma, (10 miles n. of Bunkie, F 14) Avoyelles			202		25
Norred, Jackson		E 6	Franklin, 10	Pac	×
North Shore, (mail to Slidell) St. Tammany			70	Sou	×
Norwood, ● East Feliciana		J 11	170*a*	Am	260
Nugent, Grant		E 9	124*b*	Pac	45
Nunez, Vermilion		F 15	Abbeville, 140	W., F. & Co	20
O					
Oakdale, Calcasieu		E 12	46*a*	Pac	20
Oakes, (mail to Haynesville) Claiborne			55		×
Oakes, Franklin					×
Oakglen, Rapides		E 11	Glenmora, 46	Pac	×
Oakgrove, West Carroll		J 4	Bonita, 124	Pac	80
Oakland, Union		F 4	Bastrop, 72	Sou	40
Oakley, (2 miles n. e. of Wisner, H 7) Franklin			Wisner, 72	Sou	×
Oakley, (mail to St. Gabriel) Iberville			170*b*	Am	×
Oakley Landing, (mail to Ashley) Madison		J 6	142		×
Oak Mill, (mail to Ashley) Madison			142		×
Oakridge, ● Morehouse		H 5	72	Sou	348
Oakville, (mail to Jesuit Bend) Plaquemines		M 16	66*a*	N. O., Ft. J. & G. I	×
Oberlin, Calcasieu		D 13	46*a*	Pac	213
Odell, (8 miles s. w. of Greensburg, K 12) St. Helena			Greensburg, 24, 110		×
Odenburg, Avoyelles		H 12	See Simmesport		25
Odum Junction, (P. O. name Quadrate) Rapides		D 10	172*a*, *b*		×
Ogden, Caddo		A 4	Rodessa, 45	W., F. & Co	×
Okaloosa, Ouachita		F 6	Calhoun, 150	Sou	35
Oldfield, (5 miles e. of Livecak, J 13) Livingston			Liveoak, 200		×
Old River, (mail to Montrose) Natchitoches		D 9	80		×
Oldtown, (mail to Gillis) Calcasieu		C 14	18		×
Olive Branch, East Feliciana		J 12	Slaughter, 170	Am	28
Olivier, Iberia		H 13	140*a*	W., F. & Co	28
Olivier, (mail to Hopedale) St. Bernard			53*b*	Sou	×
Olla, Catahoula		F 8	124*b*	Pac	55
Omega, ● Madison		J 6	216, 220, 230, 242, 244		85
Oneida, (mail to Convent) St. James			170*b*	Am	×
Opelousas, 2 banks, ● St. Landry		G 13	140*i*	W., F. & Co	2,951
Ophelia, Washington		M 11	Kentwood, 20, 38	Am	28
Ora, (7½ mil. s n. e. of Jewella, A 6) Caddo			Jewella, 148	Am	×
Orange, ● Vermilion		B 10	45*b*	W., F. & Co	500
Orange Farm, (mail to Nairn) Plaquemines			66*a*	N. O., Ft. J. & G. I	35
Orange Grove, (mail to English Turn) Plaquemines			53*a*	Sou	×
Oriza, (mail to Mermenton) Acadia		E 14	140*m*	W., F. & Co	×
Ormond, (7 miles w. of Houma, K 17) Terrebonne			Houma, 140	W., F. & Co	×
Orono, (mail to Athens) Claiborne			55		×
Orto, Bienville		D 6	Bienville, 55	Sou	×
Osborn, Rapides		D 12	Glenmora, 46	Pac	×
Oscar, (10 mil s e. of Fordoche, H 13) ● Pointe Coupee			Livonia, 148	Pac	18
Otert, (mail to Ruddock) St. John the Baptist			38	Am	×
Otis, (4 miles s. of Bulltown, N 12) Washington			Bulltown 238		×
Otts Mills, Livingston		K 13	Ponchatoula, 38	Am	30
Ouachita, Union		G 5	222*a*, 236		110
Oubre, St. James			216, 220, 224, 228, 230, 232, 236, 240, 242, 244		
Owens, Claiborne		D 4	Homer, 55, 222	Sou	×
Oxford, ● De Soto		A 8	148*d*	Pac	55
P					
Paces Spur, (mail to Gibsland) Bienville			150	Sou	×
Paincourtville, ● Assumption		J 15	208, 210, 239		380
Palestine, Washington		M 11	Tangipahoa, 38	Am	×
Palmers Mill, (P. O. name Clyde) Sabine		A 9	45*b*	W., F. & Co	25
Palmetto, ● St. Landry		H 12	148*b*	Pac	65
Panola, (2½ miles s. of Pilcherpoint, J 4) East Carroll			See Pilcherpoint		×
Panola, (mail to Ashly) Madison		J 6	142		×
Parhams, Catahoula		H 9	228, 236		×
Parkers Spur, (mail to Fouche) Ouachita			124*a*	Pac	×
Parks, (mail to St. Martinville) St. Martin		G 14	140*g*	W., F. & Co	×
Parrish, (mail to Pisgah,) Union		E 5	142	Pac	×
Pasman, Washington					×
Passenger Junction, (mail to Algiers) Jefferson			140*a*	W., F. & Co	×
Pass Manchac, (mail to Akers) Tangipahoa			24*a*, *c*		×
Patoutville, ● Iberia		H 15	Jeanerette, 140, 246	W., F. & Co	65
Patterson, 1 bank, ● St. Mary		I 16	140*a*, 246*a*	W., F. & Co	1,490
Patterson, (mail to Kenner) St. Charles			170*b*	Am	×
Paulina, St. James		K 15	170*b*, 216, 220, 228, 230, 232, 236, 240, 242, 244	Am	28
Pawnee, (5½ miles n. of Oakdale, E 12) Calcasieu			46*a*	Pac	×
Peacegrove, ● Tangipahoa		L 12	Amite, 38	Am	×
Peaceville, (8 miles w. of Eunice, E 13) St. Landry			Eunice, 140	W., F. & Co	25
Pearl, Calcasieu		C 13	Fenton, 46	Pac	×
Pearl River, St. Tammany		O 14	53*a*, 70	Sou	55
Pecan Grove, (mail to Saint Rose) St. Charles			170*b*	Am	225
Pecan Point, ● Red River		B 7	Coushatta, 132, 110	W., F. & Co	×
Peck, (6 miles n. of Sicily Island, H 8) Catahoula			72	Sou	×
Peebles Plantation, (P. O. name Lydia) Iberia		G 15	32		×
Pelican, ● De Soto		B 8	148*d*	Pac	260
Penoyer, (mail to Pearl) Calcasieu		C 13	48		×
Perkins, (4 miles s. of DeQuincy, B 13) Calcasieu			De Quincy, 45	W., F. & Co	×
Perry, Vermilion		F 16	Abbeville, 110	W., F. & Co	30
Petit Anse, (mail to Avery Island) Iberia			140*e*	W., F. & Co	×
Pettin, (mail to Sunset) St. Landry			140*i*	W., F. & Co	×
Phillips, (8 miles n. w. of Tangipahoa, L 12) St. Helena			Tangipahoa, 38	Am	×
Phillips Bluff, Calcasieu		D 13	Fenton, 46	Pac	25
Phoenix, (2½ miles e. of Mortlegrove, N 16) Plaquemines			208, 214, 218, 246*b*		18
Pickering, Vernon		B 11	45*b*	W., F. & Co	590
Pickering Spur, (mail to Wingate) Vernon			45*b*	W., F. & Co	×
Pignolo, (2 miles n. of Empire, N 17) Plaquemines			See Empire		×
Pilcherpoint, East Carroll		J 4	216, 220, 230, 242, 244, 254		120
Pilottown, ● Plaquemines		P 18	208, 214, 218, 246*b*		×
Pine, (12 miles n. e. of Franklinton, M 12) Washington			Tangipahoa, 38	Am	55
Pinegrove, St. Helena		K 12	Grangeville, 200		×
Pineville, ● Rapides		E 10	132	W., F. & Co	617
Pisgah, Union		E 4	Ruston, 12, 150	Pac., Sou	23
Plain Dealing, ● Bossier		A 4	130	Pac	840
Plaisance, St. Landry		F 15	Washington, 140, 260	W., F. & Co	258
Planchette, (2½ miles n. w. of Raccourci, H 12) Pointe Coupee			See Raccourci		15
Plaquemine, 2 banks, ● Iberville		I 14	148*a*, 201, 204½, 207, 209, 216, 220, 230, 232, 236, 240, 242, 244		
Plattenville, ● Assumption		J 15	148, 203, 210, 239	Pac	180
Plaucheville, (6 miles s. of Moreauville, G 11) Avoyelles			Moreauville, 15, 202	Pac	45
Pleasanthill, (R. R. name *Sodus*) ● Sabine		B 8	148*d*	Pac	300
Pleasanton, Webster		B 5	52		×
Poe, (mail to Milford) Rapides		E 10	172*a*		×
Point, (7 miles n. e. of Moseleys Bluff, F 5) Union			Calhoun, 150	Sou	×
Pointe a la Hache, ● Plaquemines		N 16	208, 214, 218, 246*b*		1,620
Pointe Celeste, (mail to Junior) Plaquemines			66*a*	N. O., Ft. J. & G. I	×
Pointe Coupee, ● Pointe Coupee		I 12	216, 220, 224, 228, 230, 232, 236, 240, 242, 244		380
Point Pleasant, Tensas		J 7	216, 220, 226, 230, 232, 242, 244		180
Poland, Rapides		F 11	240		140
Polk, Red River		B 7	Coushatta, 132, 210	W., F. & Co	×
Pollock, ● Grant		E 9	22, 124*b*	Pac	637
Ponchatrain Crossing, (mail to New Orleans) Orleans			68*a*		×
Ponchatrain Junction, (mail to New Orleans) Orleans			44*a*, *b*, 69	Sou	×
Ponchatoula, ● Tangipahoa		L 13	38	Am	711
Pontchitalawa, (mail to Abita Springs) St. Tammany		N 13	30*a*	Sou	×
Poole, (3 miles e. of Bayou Lachute, B 6) Bossier			Bayou Lachute, 240		×
Pooles, (mail to Knoxpoint) Bossier		B 7	132	W., F. & Co	×
Popeville, (18 miles n. e. of Franklinton, M 12) Washington			Tangipahoa, 38	Am	
Port Allen, ● West Baton Rouge		I 18	49, 148*c*, *g*, 201, 204½, 207, 209, 216, 220, 228, 230, 236, 240, 242, 244	Pac	244
Port Barre, St. Landry		G 13	260		60
Port Eads, ● Plaquemines		B 19	208, 218, 246*b*		
Port Hudson, ● East Baton Rouge		I 15	216, 220, 228, 230, 242, 244		
Port Vincent, Livingston		K 14	24, 200		
Potash, (1 mile w. of Grandprairie, N 17) Plaquemines			66*a*, 208, 214, 218, 246*b*	N. O., Ft. J. & G. I	×
Potter, (8 miles n. of St. Martinville, H 15) St. Martin			St. Martinville, 140, 246	W., F. & Co	
Pottsville, De Soto		B 8		W., F. & Co	
Poupette, (mail to Dermer) Iberia		G 15	Coushatta, 132, 240	W., F. & Co	
Powell, (mail to Harvey) Jefferson		M 1	110*f*	W., F. & Co	
Powells, (mail to Bayou Sara) W. Feliciana			100	W., F. & Co	×
Poydras, ● St. Bernard		N 20	208, 214, 218, 246*b*	Sou	80
Prairie Home, Winn		D 8			25
Prairieville, Ascension		J 14	See Gelsmar		×
Pratts Mill, (mail to Gibsland) Bienville					×
Presbidge, (mail to Olla) Caldwell		F 8	124*b*	Pac	×
Preston, Caddo		A 7		W., F. & Co	×
Pride, (15 miles n. e. of Zachary, J 12) East Baton Rouge			Zachary, 170	Am	×
Prohibition, (5½ miles e. of Ammwell, G 8) Catahoula			Olla, 124	Pac	×
Promised Land, (mail to Bertrandville) Plaquemines				Sou	×
Prospect, (mail to Sellers) St. Charles			170*b*	Am	
Provencal, ● Natchitoches		C 9	148*d*	Pac	250
Pugh, ● Lafourche		J 16	140*b*, 203, 210, 239	W., F. & Co	80
Pullin, Bienville		D 7	Bienville, 55	Sou	
Q					
Quadrate, (R. R. name *Odum Junction*) Rapides		D 10	172*a*, *b*		×
Quarantine, (7 miles s. e of Jump, O 18) Plaquemines			208, 214, 218, 246*b*		×
Quebec, (mail to Waverly) Madison		I 6	150	Sou	×
Quitman, Jackson		E 6	Elmore, 10	Pac	×
R					
Raccourci, Pointe Coupee		H 12	216, 220, 224, 228, 230, 232, 236, 240, 242, 244		38
Raceland, ● Lafourche		K 16	140*a*	W., F. & Co	48
Raceland Junction, (mail to Raceland) Lafourche		K 16	140*a*	W., F. & Co	×
Ramos, ● St. Mary		K 16	140*a*	W., F. & Co	1
Ramsey, (mail to Drycreek) Calcasieu		C 13	48		
Ramsey, Vermilion		F 15	Abbeville, 148	W., F. & Co	
Randall, Pointe Coupee			See Raccourci		
Rapidian, (mail to Central) St. James			170*b*	Am	
Rapides, Rapides		D 10	148*b*	Pac	
Ratcliff, (5 miles s. e. of Bayou Tunica, J 11) West Feliciana			216, 220, 224, 228, 230, 232, 236, 240, 242, 244		32
Rathbone, Lafourche		K 17	Thibodaux, 140	W., F. & Co	
Rattan, Sabine		B 9	Many, 45	W., F. & Co	
Ravenswood, Pointe Coupee		H 12	216	Pac	
Raymond, Calcasieu		D 14	Lake Charles, 140	W., F. & Co	
Rayne, (bank, ● Acadia		H 14		W., F. & Co	60
Rayville, ● Richland		H 9			50
Reinwood, (mail to Burwood)			170*b*	Am	×
Ascension					×
Rebecca, (P. O. name Mineral) De Soto			140*e*	W., F. & Co	×
Rebecca, (P. O. name Mineral) Terrebonne		K 16	140*e*	W., F. & Co	1
Recknor, Sabine		B 9	Many, 45	W., F. & Co	
Redfish, (6 miles s. of Simmesport, H 11) Avoyelles			153*a*, 202	Pac	
Redland, Bossier		B 4	Roberta, 130	Pac	
Red River Landing, ● Pointe Coupee		H 12	216, 220, 224, 228, 230, 232, 236, 240, 242, 244		
Redwine, Lincoln		E 6	Ruston, 12	Sou	25
Reed, (12 miles s. of Frierson, A 7) De Soto			Frierson, 140	W., F. & Co	
Reggio, (mail to Hopedale) St. Bernard		N 16	53*a*	Sou	
Regina, (R. R. name *Grosse Tete*) Iberville		I 13	148*b*	Pac	
Relsor, Caddo		A 6	148*d*	Pac	
Relief, Claiborne		C 4	Homer, 55, 222		
Remps, (mail to Hessmer) James		K 15	90*b*	Am	
Renwick, (mail to Cheniere) Ouachita			90		
Reserve, St. John the Baptist		I 20	40	Am	
Rhinehart, Catahoula			2		
Rhoda, St. Mary		I 16	140*a*	W., F. & Co	18
Richards, (3 miles s. of Bayou G 12) St. Landry			48	Pac	
Richland, (5 miles n. w. of Poland, F 11) Rapides			Poland, 210		
Richoc, (mail to Calumet) St. Mary		I 18	140*a*	W., F. & Co	
Richardson, (4 miles w. of Franklinton, M 12) Washington			Tangipahoa, 38	Am	
Riddle, (5 miles s. e. of St. Francesville, I 12) W. Feliciana			See St. Francesville		
Rigolets, Lafayette		F 15	Duson, 140	W., F. & Co	
Ringgold, (mail to English Lookout) Orleans		O 14	44*a*	Sou	
River Switch, (mail to Pearl River) St. Tammany		N 14	30*a*	Sou	
Riverton, ● Bienville		C 6	136*a*		
Riverton, Caldwell		G 7	124*b*, 236	Pac	
Roane, (mail to Ruston) Lincoln			150	Sou	
Roanoke, (R. R. name *Evangeline*) ● Calcasieu			46*a*	Pac	×
Robeline, ● Natchitoches			48*a*	Pac	60
Roberta, Bossier		A 4	90	Pac	
Roberts, (mail to New Iberia) Iberia		G 14	142	W., F. & Co	
Robinson, Caddo		A 8	90		
Rochelle, Grant		E 9	124*b*	Pac	
Rochester, Jackson			38		225
Rock, Sabine		A 10	Hineston, 140	W., F. & Co	
Rockymount, ● Bossier		B 4	90*b*		
Rodessa, Caddo		A 4	90	W., F. & Co	
Rodgers, (16 miles s. of Jena, F 9) Catahoula			Pollock, 124	Pac	
Rodillioville, (7 miles n. of Jackson, J 12) West Feliciana			Jackson, 40		
Rolly, Sabine		B 9	Many, 45	W., F. & Co	
Rosa, St. Landry		G 12	148*b*	Pac	
Rosedale, ● Iberville		I 13	148*b*	Pac	
Rosefield, Catahoula		G 8	Olla 124	Pac	
Roseland, (4 miles n. of Amite, L 12) ● Tangipahoa			38	Am	
Roseline, Vernon		B 12	45*b*	W., F. & Co	50
Rost, (mail to St. Rose) St. Charles			170*b*	Am	
Roswell, Caddo		A 4	Black Bay		
Rousseau, (P. O. name Nezpique) Lafourche		K 14	142	W., F. & Co	
Routon, Catahoula		G 8			
Roux, (mail to Raceland) Lafourche			140*e*	W., F. & Co	
Row Landing, West Feliciana		H 11	216, 220, 224, 228, 230, 232, 240, 242, 244		
Royal, (6 miles s. w. of Hickory Valley, E 7) Winn			Kelly, 124*p*	Pac	
Ruby, Rapides					
Ruddock, St. John the Baptist		L 14	38, 170*a*	Am	×
Rushpoint, (R. R. name *Dreier*) ● Caddo		A 5	142	Pac	
Ruston, 1 bank, ● Lincoln		E 5	12, 150	Pac., Sou	
Ruth, St. Martin		G 14	140*g*	W., F. & Co	
S					
Saint Amant, Ascension		K 17	See Gonzales		
Saint Bernard, St. Bernard		N 20			
Saint Charles, (P. O. name Hahnville) St. Charles		L 15	148*a*, 201, 203, 204½, 207, 209, 210, 216, 220, 228, 230, 232, 236, 240, 242, 244		
Saint Clair, (P. O. name English Turn) Plaquemines		N 15	53*a*, 208, 214, 218, 246*b*	Sou	
Saint Anne, (mail to Greta) Plaquemines			66*a*	N. O., Ft. J. & G. I	
Saint Emma, (mail to Paulina) St. James			170*b*	Am	
Saint Francisville, 1 bank, ● West Feliciana		I 12	70*d*, 201, 204½, 207, 209, 216, 220, 224, 228, 230, 232, 240, 242, 244		
Saint Gabriel, ● Iberville		J 14	170*b*, 216, 220, 224, 236, 240, 242, 244		380
Saint James, ● St. James		K 15	148*a*, 210, 216, 220, 228, 230, 232, 236, 240, 242, 244	Pac	
Saint Joe, (mail to Slidell) St. Tammany			70		
Saint John, (mail to Edgard) St. John the Baptist		L 15	148*a*		
Saint Joseph, ● Tensas		J 8	201, 204½, 207, 209, 216, 226, 230, 232, 243, 244		
Saint Martinville, 1 bank, ● St. Martin La 5		H 15	140*b*, 246*a*	W., F. & Co	
Saint Martinville Junction, (mail to St. Martinville) St. Martin				W., F. & Co	×
Saint Marys, (mail to Central) St. James			170*b*	Am	×
Saint Maurice, Winn		D 8		W., F. & Co	90
Saint Patrick, (mail to Homeplace) Plaquemines			66*a*	N. O., Ft. J. & G. I	×
Saint Patricks, (R. R. name *Vacherie Station*) ● St. James		K 15	148*a*, 210, 216, 220, 228, 230, 232, 236, 240, 242 244	Pac	260
Saint Peters, (mail to Reserve) St. John the Baptist		L 15	110*a*, 170*b*	Am	×
Saint Rosalie, (mail to Noomil) Plaquemines				N. O., Ft. J. & G. I	×
Saint Rose, (R. R. name *Louque*, 6 miles w. of Kenner, M 15) St. Charles				Am	225
Saint Sophie, Plaquemines		N 17			590
Sallie, (5 miles w. of Friendship, D 6) ● Bienville			Bienville, 55		18
Salix, (mail to Boutte) St. Charles			140*a*	W., F. & Co	×
Salmens, (mail to Slidell) St. Tammany					×
Salt Mine, (P. O. name Avery Island) Iberia		H 13	140*e*	W., F. & Co	340
Salt Works, (mail to Natchitoches					×
Sand Spur, Grant		E 9		Pac	×
San Patricio, Sabine		A 9			30
Santa, (R. R. name *Trilby*) Acadia		E 13		W., F. & Co	20
Sarepta, Webster					×
Sarpy, (mail to Sellers) St. Charles					×
Sauve, (mail to Kenner) Jefferson					×
Savannah, (mail to Plaquemines		M 17			×
Schley, Vermon			Anacoco, 45	W., F. & Co	×
Schriever, ● Terrebonne		K 16	140*a*	W., F. & Co	60
Scienchill, St. Landry		E 12	Pawnee, 46		×
Scotland, (R. R. name East Baton Rouge		I			55
Scott, Lafayette		F 14		W., F. & Co	56
Scottville, (mail to De Quincy) Calcasieu		B 13		W., F. & Co	×
Sea, Vernon				W., F. & Co	×
Searcy, Vernon					×
Security, Catahoula					×
Segura, Iberia		H 14		W., F. & Co	×
Self, Natchitoches		D 9	Derry, 148, 240		×
Sellers, (3 miles n. of Hahnville) St. Charles			170*b*, 210, 216, 220, 228, 230, 232, 236, 240, 242, 244		80
Selma, (R. R. name *Boston*) Grant		E 9	124*b*		28
Sewell, (mail to Antrim) Bossier					×
Serena, (14 miles w. of Flowery Mound, H 10) Concordia			128, 20		×
Seymourville, (1½ miles n. of Plaquemine, I 14) Iberville			148*a*	Pac	
Sharon, (5 miles n. w. of Hico, E 1) Union			Ruston, 12, 150	Pac., Sou	
Shellbark, (8½ miles s. of Orange, A 15) Cameron					×
Shellbench, ● Vermilion		E 16		W., F. & Co	×
Shell Beach, (mail to Hopedale) St. Bernard		O 17			
Sheridan, (10 miles s. e. of Franklinton, M 12) Washington			Tangipahoa, 38		
Shiloh, ● Union		E 4	Ruston, 12, 150		
Shongalo, Webster		C 4	Gifford, 52		
Shreveport, 4 banks ●			37, 45*a*, *b*, 130, 148*e*, 150, 240		
Shreveport Junction, (mail to Shreveport) Caddo					×
Shrewsbury, (mail to Jefferson)			See New Orleans		×
Shuteston, St. Landry			Sunset, 140	W., F. & Co	×
Sibley, Lincoln		E 5	Choudrant, 150		
Sibley, (P. O. name Lanesville) Webster					
Sicard, (P. O. name Thibodaux)					
Sicily Island, (R. R. name *Florence*) Catahoula					
Sikes Ferry, (mail to Bellevue)					
Silver, (mail to Fort Wood) Rapides					
Simmesport, Avoyelles		H 11			
Simmons, Sabine					
Simons, (mail to Natchitoches)					
Simonds, (mail to Tangipahoa) Tangipahoa			148*d*		
Simpson, Vernon					
Sinshoro, ● Lincoln					
Singer, Calcasieu					
Singleton, (mail to Arnaudville) St. Martin					
Sinope, Caldwell					
Slabtown, Vernon					
Slackville, (mail to Iberville)					
Sligo, Bossier			Haughton, 150		
Slone, (5 miles n. w. of De Soto)			See Mansfield		
Smithland, ● Pointe Coupee		H 12	216, 220, 224, 228, 230, 232, 236, 240, 242, 244		
Smith Log Spur, (mail to Grant)			124*b*	Pac	
Smokebend, (R. R. name ● Ascension			148*a*, 216, 220, 228, 230, 232 236, 240, 242, 244	Pac	
Snowden, (P. O. name Scotland) East Baton Rouge					
Socola, (mail to Plaquemines		N 17		N. O., Ft. J., & G. I	
Socola Junction, (P. O. name Chypirce) Plaquemines		N 17	208, 214, 218, 246*b*		
Sodus, (P. O. name Pleasanthill)					
Southdown, (mail to Houma) Terrebonne		K 16		W., F. & Co	
Southpoint, Orleans					
Southport Junction, (mail to New Orleans) Jefferson					
Southwood, (mail to St.					
Spanish Fort, (mail to New Orleans) Orleans		M 16			
Spanish Fort Junction, (mail to New Orleans) Orleans					
Sparta, ● Bienville					
Spaulding, (2½ miles s. of Caldwell					
Spearsville, ● Union					
Spencer, Jackson					
Spoor, (mail to Pollock) Grant					
Sport, (mail to Lutcher) St.					
Springfield, ●					
Springhill, Webster					
Spring Lake, (mail to Homer) Claiborne					×
Springridge, Caddo					55
Springville, Livingston					33
Stacey, (mail to Frognore) Concordia					×
Stafford, Catahoula					×
Stamboul, (5½ mi. Abita, J 5) East Carroll					×
Stand Pipe, (mail to Homer) Claiborne					×
Star, (mail to Eola) Avoyelles				W., F. & Co	×
Star, (mail to Jesuit Bend) Plaquemines			66*a*		×
Star, Acadia			Rayne, 140	W., F. & Co	
Starhill, West Feliciana		I 12	See Bayou Sara		33
Starks, Calcasieu			15*b*		
Starlight, ● Natchitoches		C 8			30
Starns, Livingston		K 13			18
Statellne, Claiborne		C 1			×
Stay, Grant		E 9			23
Stella, (P. O. name Dalcour) Plaquemines		M 16	53*a*, 208, 214, 218, 246*b*	Sou	50
Stella, (mail to Carencro) Fayette		F 14	142		
Stephens, (mail to Quadrate) Rapide					
Sterling, (3 miles s. of C 7) Red River		B 7		W., F. & Co	
Sterns Factor, (mail to Orleans) Orleans					×
Stewart, (mail to Hassville) St. Landry					×
Stonewall, De Soto					110
Stonyplot, East Baton Rouge		I 13	Zachary, 170		30
Stovall, Jackson			Gansville, 10		×
Strader, (mail to Tangipahoa)					×
Sugarcreek, Claiborne		D 5	Athens, 55		15
Sugartown, ● Calcasieu			De Ridder, 45	W., F. & Co	320
Sulphur, (R. R. name *Sulphur Mines*) ● Calcasieu		D 13	140*b*	W., F. & Co	85
Summerfield, ● Claiborne		D 5	Homer, 45, 222	Sou	110
Summerville, (6 miles n. e. of Eden, F 8) Catahoula			Tullos, 124	Pac	28
Sumpter, Lincoln		E 5	Ruston, 12, 150	Pac., Sou	×
Sun, St. Tammany		N 12	Covington, 30	Sou	×
Sundberry Spur, (mail to Doss)					×

Am., American Ex. N. R. R. & T., Natchez, Red River & Texas. N. O., Ft. J. & G. I., New Orleans, Fort Jackson & Grand Isle Ex. Pac., Pacific Ex.

Sou., Southern Ex. W., F. & Co., Wells, Fargo & Co. Ex.

TOWN.	COUNTY.	INDEX.	RAILWAY, or, if not on a Railroad, nearest station.	EX.	POP.
Sunnyhill, Washington		L 11	Tangipahoa, 38		
Sunrise, Plaquemines		O 17	66a, 208, 214, 218, 246b		
Sunset, (2 miles w. of Grand Coteau, F 15) ● St. Landry			N. O., Ft. J. & G. I		×
Sunshine, (4½ miles n. of St. Gabriel, J 14) ● Iberville			146b		25
Surry, (3 miles n. of Mooringsport, A 5; R. R. name *Anamiac*) Caddo			W., F. & Co		220
Swartz, Ouachita			W., F. & Co		×
Sycamore, Rapides		D 11	Glenmora, 46		25
Sycamore, (mail to Vidalia) Concordia		I 9	62, 72		×

T

TOWN.	COUNTY.	INDEX.	RAILWAY, or, if not on a Railroad, nearest station.	EX.	POP.
Tabb Creek, St. Tammany		M 13	Covington, 30		×
Talley, (6 miles w. of Sun, N 12) St Tammany					
Tallien Assumption					110
Tallulah, ● Madison		J			340
Tangipahoa, ● Tangipahoa		L 1			297
Tannehill, (mail to Winnfield) Winn		E 5			×
Tarvers, (mail to Swartz) Ouachita		G			×
Taylor, Bienville		C 4			55
Teagle, (mail to Kelly) Caldwell		F 8			×
Taylortown, Bossier		A 6	132		×
Teche, St. Mary		H 16	Franklin, 140, 246		×
Tecney, (mail to Vidalia) Concordia		I 9	62		×
Tendal, (mail to Waverly)					×
Tennille, Calcasieu					×
Terre Haute, (P. O. name Lions) St. John the Baptist			170b, 2 0, 216, 220, 228, 230, 232, 236, 240, 242, 244		×
Terrell, Bienville			Arcadia, 136		×
Texas & Pacific Junction, (mail to Alexandria) Rapides			110		×
Thalia, (mail to [illegible])					×
The Oaks, (mail to Happ[illegible]) Plaquemines			66a		×
Theriet, (12 [illegible]) Terrebonne			110a		22
Thibodeaux, ● [illegible]			16	140b, 203, 210, 239	3,253
[illegible] Schriever) Lafourche		K 16	140a, b, c		×
Thomas, (P [illegible] Jackson		K 6	10		×
Thomas, (10 miles n. n. e. of Franklinton, M 12) Washington			Kentwood, 20, 38		×
Thomastown, (R. R. name *Coleorner*) Madison					81
Thomasville, (8 miles s. w. of Abita, N 13) St Tammany					18
Thompson, (mail to Max) Livingston		K 13	24b		
Thurman, (1½ miles s. e. of Summerfield, D 5) Claiborne			Homer, 15, 222		×
[illegible]aw, Tangipahoa		L 18	38		55
[illegible] *River*, (mail to [illegible]agapoula)					×
[illegible] miles s. of Pr[illegible]					×
Tiger Bluff, (mail to Whitehall)					×
Tillman, (mail to Landerneau) Richland			Boston, 124, 236		28
Tilton, (8 miles n. of Brooklax, H 4) Morehouse			Jones, 124		×
Tilly, Ver			De Ridder,		23
Timon, N			240		28
Timothea, ● Webster					×
Tinus, (7 miles n. w. of Greenburg, K 12) St. Helena					×
Tioga, Rapides					×
Toca, (mail to Saint Bernard) St. Bernard					×
Toledo, ● Vernon					×
Tooleys, Catahoula					25
Tooney, (P. O. name [illegible]) Calcasieu					
Topia, (4 miles w. [illegible] Bienville			Bienville, 55		×
Toro, Sabine		B 10	Hornbeck, 45		12
Tothe, [illegible] Acadia			140b		×
Toups, Lafourche					×
Town Line, (mail to [illegible])					×
Tremont, (4 miles e. of Choudrant)					×
Trenton, (mail to Benson) [illegible]					×
Trenton, Ouachita			150, 222, 235		320
Trichel, Natchitoches			Natchitoches, 64, 240		18
Trilby, (P. O. name Santo[illegible]) [illegible]					20
Trimble, Madison					×
Trinity, Catahoula			62, 212, 228, 236, 248		170
Triumph, (3 miles s. e. [illegible] O 18) Plaquemines			208, 214, 218, 246b		×
Tropical Bend, (mail to Sunrise) Plaquemines			66a		×
Truxno, (4 miles w. of Oakland, F 4) Union			Ruston, 12, 150		×
Tullos, Catahoula			124b		190
Tunica, Winn			Rochelle, 124, 212		×
Turkeycreek, (6 miles e. [illegible] Sciencehill, E 12) St. Landry					×
Turner, (mail to Edgewood) Calcasieu					×
Turtle La[illegible]					×
[illegible]					×

U

TOWN.	COUNTY.	INDEX.	RAILWAY, or, if not on a Railroad, nearest station.	EX.	POP.
[illegible] James					×
Uni, Caddo					×
Union, ● St. James			[illegible] 216, 220, 228, 232		38
Unionville, (R. R. name *Alma*) Lincoln					×
Urania, (R. R. name *Marcelina*) Catahoula			124b		×
Ursa, (mail to [illegible])			16a		×
Utility, Catahoula			212		20

V

TOWN.	COUNTY.	INDEX.	RAILWAY, or, if not on a Railroad, nearest station.	EX.	POP.
Vacherie, (mail to Baldwin) St. Mary			140d		×
Vacherie, St. James		K 15	*Vacherie Station*, 148		220
Vacherie Station, (P. O. name Saint Patricks) St. James		K 15	148a, 210, 216, 220, 228, 230, 232, 236, 240, 242, 244		250
Valderouge, (mail to Woodworth) Rapides		E 11	84a		×
Valley Junction, (mail to Shreveport) Bossier			130		×
Vallier, (mail to Allemands) St. Charles		L 16	140d		×
Vanceville, Bossier		B 5	130		×
Varnado, (19¼ miles e. of Franklinton, M 12) Washington			Tangipahoa, 38		28
Venice, Plaquemines		O 1	208, 214, 218, 246b		280
Ventress, Pointe Coupee		I 12	See Pointe Coupee		88
Verda, Grant		D 8	Chopin, 148, 240		×
Vergar, Saint Tammany					25
Verline, (mail to Allentown) Bossier		B 6	136, 150		×
Vernon, ● Jackson		E 6	Ruston, 12, 150		230
Verret, (mail to Ropedale) St Bernard			53b		×
Vick, Avoyelles			Marksville, 15		×
Victoria, Natchitoches		C 9	100, 148d		85
Victoria, (mail to Saint Rose) St. Charles			170b		×
Vidalia, ● Concordia		I 9	62, 72, 201, 204½, 207, 209, 216, 220, 224, 226, 230, 232, 242, 244		1,022
Vienna, Lincoln		D 5	Ruston, 12, 150		55
Vilas, Grant		D 9	Colfax, 240		35
Villavista, East Carroll		J 5	216, 220, 230, 242, 244, 254		80
Villeplatte, ● St. Landry		F 12	Washington, 140, 260		163
Vincent, Calcasieu		B 15	Sulphur, 140		55
Vining Mills, Lincoln		D 5	222b		×
Vinton, ● Calcasieu		B 1	140b		68
Violet, (mail to Poydras) St Bernard			66a, 208, 211, 218, 246b		×
Violin, St. Tammany		N 13	28		×
Viva, ● Point Coupee		H 12	See New Texas		18
Vivian, Caddo		A 1	150		×
Vixen, Caldwell		F 7	Bankston, 124, 236		
Voorhies, (3 miles s. of Bordelonville H 11) Avoyelles			202		20
Vowells Mill, Natchitoches		C 9	100		×
Vycken Bayou, (mail to Port Vincent) Livingston			24c		×

W

TOWN.	COUNTY.	INDEX.	RAILWAY, or, if not on a Railroad, nearest station.	EX.	POP.
Wadleys, (mail to Doyline) Bossier		B 5	150		×
Wadleys Switch, (mail to Allentown) Bossier		B 5	36		×
Waggaman, (R. R. name *Jefferson*) Jefferson		M 15	148a, b, 210, 216, 220, 228, 230, 232, 236, 240, 242, 244		55
Wakefield, (4 miles s. w. of Laurelhill, S 11) W. Feliciana			170d		18
Walker, (6 miles s. e. of Denham Springs, J 13) Livingston			Denham Springs, 200		35
Walker, (mail to Burtville) East Baton Rouge			170b		×
Wallace, (7 miles w. of Edgard, L 15) St. John the Baptist			210, 216, 220, 228, 230, 232, 236, 240, 242, 244		220
Walls, (4 miles s. of Glynn, I 13) West Baton Rouge			Glynn, 148		×
Walnuthall, Vernon		C 10	Leesville, 45		50
Walnutlane, Union		F 4	Calhoun, 150		53
Walsh, (mail to Uniona) St. James			170b		×
Walsh Mills, (mail to Junction, Ark.) Claiborne		D 1	See Junction, Ark		×
Warner, (4½ miles s. e. of Frankliniton, M 12) Washington			Tangipahoa, 38		×
Warwick, (mail to Ponchatoula) Washington, 1 bank. ● St. Landry		G 13	140b, 260		1,197
Waterfall, (mail to Pinehill) Calcasieu		A 14	15b		×
Waterford, (mail to Hahnville) St. Charles		L			×
Waterproof, ● Tensas		I 7	216, 220, 226, 230, 242, 242, 244		298
Watson, (7 miles s. s. w. of Live-oak, J 13) Livingston			200		×
Wattsville, Winn		D 8	Campti, 132, 240		×
Waverly, Madison		I 6	150		30
Waxia, (9 miles s. of Palmetto, H 12) St. Landry			Palmetto, 148		×
Weaver, Natchitoches		C 7	Campti, 132, 240		×
Webb Spur, (mail to Tallos) Catahoula			124b		×
Weeks, (2 miles e. of Louisa, H 16) Iberia			Louisa, 140		×
Well, Rapides		E 10	See Alexandria		28
Weiss, (3 miles n. of Live Oak, K J 13) Livingston			Live Oak, 200		×
Welborn, Calcasieu		C 12	De Ridder, 45		×
Welchton, Rapides		E 10	240		23
Welcome, ● St. James		J 15	216, 218, 220, 228, 230, 232, 236, 240, 242, 244		640
Welcome, (mail to Lions) St. John the Baptist			170b		×
Weldon, Claiborne		D 4	Homer, 55, 222		×
Welham, (mail to Convent) St. James			170b		×
Welsh, ● Calcasieu		D 11	140b		820
West End, (mail to New Orleans) Jefferson		M 15	24a		×
Westlake, ● Calcasieu		C 11	45, 140b		795
West Monroe, ● Ouachita		F 6	50, 150, 222a, b, c, 236		775
Westoak, (mail to Musson) Iberville					×
Weston, Jackson		E 7	Macedonia, 10		×
[illegible] (mail to Port Allen) West Baton Rouge		I 13	49		×
West Point a la Hache, Diamond) Plaquemines			66a		×
Westwego, Jefferson		M 15	48a 210, 216, 220, 228, 230, 232, 236, 240, 242, 244		110
Weyanoka, (9½ miles e. of Laurelhill, I 11) W. Feliciana			Laurelhill, 170		12
White, (9 miles n. of Haughton, B [illegible])					×
Whitecastle, I bank ● Iberville		J 14	148, 160, 216, 232, 236, 240, 242, 244		1,850
Whited, (mail to Girard) Ouachita		G 6	150		×
Whitehall, Livingston		K 14	24		35
Whitehall, (P. O. name Ce[illegible]) St. James		K 15	170b, 210, 216, 228, 2[illegible]		×
Whitehall Spur, (mail to Burnside) St. James			240, 242, 244		68
Whitehead, (mail to Olla) Caldwell		F 8	170b		×
Whitehouse, ● Acadia		E 10	240		88
Whites Spur, (mail to Pollock) Grant			124b		×
Whitesulphur Springs, Catahoula		F 9	Sandspur, 124		68
Whitesulphur Springs, (mail to Florencevilles St. Tammany)			30a		×
Whiteville, ● St. Landry		F 12	140b		65
Whitley, De Soto		A 7	Keatchie, 37		×
[illegible]					×
Iberia			140a		×
Wildsville, (7 miles s. w. of Frogmore, H 9) Concordia			Frogmore, 62		×
Wildwood, (R. R. *Greenville*) Catahoula		A 8	62		×
Willdite, (6 miles e. of Walnutlane, F 4) Union			Chenlere, 150		×
Williams, (mail to Baton Rouge) East Baton Rouge			170b		×
Williams, Red River		B 7	240		×
Williamsport, (4 miles n. [illegible] H 12) Pointe Coupee			See Raccourci		150
Willis, (mail to Jesuit Bend) Plaquemines			66a		×
Willow Chute, [illegible] Bossier			130		×
Wilson, ● [illegible]			214, 254		470
Wilton, (mail to Convent) St James			170b		×
Winery, (7 ½ Red River			Coushatta, 132, 240		×
Winchester, (mail to [illegible]) St. James			148a		×
Wingate, (mail to Baton Rouge) East Baton Rouge			170b		×
Winnfield, ● Winn		E 6	10		180
Winnsboro, ● Franklin		H 7	72		380
Wise, (5 miles n. w. of Knowles, D 5) Lincoln			Simsboro, 150		×
Wisner, ● Franklin		H 7	74		290
Witherow, (mail to Waggaman) St. Charles			140a		×
Woodburg, Calcasieu		13	De Quincy, 45		×
Woodland, East Feliciana		11	Norwood, 170		×
Woodland, (mail to Diamond) Plaquemines			66a		×
Woodland, (mail to Laplace) St. John the Baptist			170b		×
Woodlawn, (mail to Bertrandville) Plaquemines			53a		×
Woodlawn, (mail to Iowa) Calcasieu			46a		×
Wood Park, (mail to Myrtlegrove) Plaquemines			66a		×
Woodside, (4 miles s. of Odenburg, A 12) Avoyelles			Palmetto, 148		18
Woodworth, ● Rapides		E 11	46a, 165		×
Wright, Vermilion		E 15	Gueydan, 140		18
Wyatt, (mail to Rochester) Jackson		E 7	10		×
Wye, (mail to Foresthill) Rapides			46a		×

Y

TOWN.	COUNTY.	INDEX.	RAILWAY, or, if not on a Railroad, nearest station.	EX.	POP.
Yellow Bayou, (mail to Simmesport) Avoyelles			15a		×
Yellow Pine, Webster		B 6	136a		×
Youngs, (mail to Abbeville) Vermilion		F 15	140f		×
Youngs Spur, (mail to Collinston) Morehouse			134a		×
Youngsville, ● Lafayette		G 15	Broussard, 140		200
Yscloskey, (mail to Hopedale) Plaquemines		N 16	53b		×

Z

TOWN.	COUNTY.	INDEX.	RAILWAY, or, if not on a Railroad, nearest station.	EX.	POP.
Zachary, ● East Baton Rouge		J 12	170b		465
Zibilich, (mail to Empire) Plaquemines			66a		×
Zimmerman, ● Rapides		D 10	148d, 172a		35
Zimmermans Spur, (mail to Hornback) Vernon			45b		×
Zion, Winn		E 8	Selma, 124		×
Zona, (10 miles s. e. of Franklinton, M 12) Washington			Tangipahoa, 38		28
Zwolle, ● Sabine		A 9	45b		275

Am., American Ex. N., R. R. & T., Natchez, Red River & Texas Ex. Sou., Southern Ex. N. O., Ft. J. & G. I., New Orleans, Fort Jackson & Grand Isle Ex. W., F. & Co., Wells, Fargo & Co. Ex. Pac., Pacific Ex.

INDEX TO STATE MAP OF ARKANSAS.

EXPLANATION.

To find the name of any place on the Map, first find the name in the Index; opposite the name will be seen the number and letter designating it on the Map; then trace a direct line on the Map from the number given to a point where it meets a direct line running from the letter given, and at or near this point will be found the name desired.

Figures represent Railroads. An *italic* letter after each figure represents a branch of that railroad.

County seat in **Full Face** type.
All Towns in Roman type are Post Offices.
All Towns in *Italic* type are not Post Offices.
● Money Order Post Office.
⊙ Telegraph Station.
▭ Prepaid Freight and Express Station.
✕ Population unknown, or less than 100.
r. f. d., rural free delivery.
Am. Ex., American Express.
A. S. W. Ex., Arkansas Southwestern Express.
C. B. & N. Ex., Cotton Belt & Northern Express.
J., L. C. & E. Ex., Jonesboro, Lake City & Eastern Express.
M. R., H. & W. Ex., Mississippi River, Hamburg & Western Express.
Pac Ex., Pacific Express.
P. & N. W. Ex., Prescott & North Western Express.
Sou. Ex., Southern Express.
W., F. & Co. Ex., Wells, Fargo & Co. Express.

RAILROADS.

1. Arkana & Eastern.
Denuis, P 7, eastward 12 miles along the State Line, P 7.

2. Arkansas Central.
Ft. Smith, F 4, to Paris, F 7, and building to Little Rock, H 12, and to Hot Springs, J 9.

5. Arkansas, Louisiana & Southern.
Milner, N 9, to Shiraz, O 9.

7. Arkansas Midland.
a. Helena, I 18, to Clarendon, I 15.
b. Brinkley, H 15, to Pine City, I 16, and building to Indian Bay, J 16.

10. Arkansas Southern.
a. Eldorado, O 10, to Ruston, La., leaving the State at Junction, P 10.
b. Cornie Junction, P 10, to Parnell, O 9.
c. Junction, P 10, to Blanchard Springs, P 10.

11. Arkansas Southwestern.
Smithton, L 8, to Pike, K 7, and building to Murfreesboro, K 6.

12. Arkansas & Choctaw.
a. Ashdown, M 5, to Arkinda, M 4, and building to Kula Chuckio, I. T., L 2.
b. Arden, M 4, to Carson, M 4.

15. Arkansas & Louisiana.
(Controlled by the St. Louis, Iron Mountain & Southern.)
Hope, M 7, to Nashville, L 6.

18. Arkansas & Oklahoma.
See St. Louis & San Francisco.

20. Black & Cache River.
Sedgwick, C 16, to terminus, D 16, and building to Alicia, D 16.

25. Choctaw, Oklahoma & Gulf.
a. Memphis, Tenn., G 19, to Little Rock, I 15, entering the State at G 19.
b. Little Rock, H 12, to Weatherford, Okla. Ter., leaving the State at G 4.
c. Brinkley, H 15, to Jacksonport, E 15.
d. Wiville, G 15, to Gregory, G 15.

26. Cotton Belt & Northern.
Onalaska, M 10, to Pageville, L 10, and branches.

27. Dardanelle & Russellville.
Russellville, F 9, to Dardanelle, F 9.

28. Deckerville, Osceola & Northern.
Deckerville, E 18, to State line, C 20.

30. Elliott & Mount Holly.
a. Elliott, N 10, to Mt. Holly, O 9.
b. Haynesville, N 9, to Dewey, O 8.
c. Taylorsville, N 9, to Miles, N 10.

31. Eureka Springs.
See St. Louis & Northern Arkansas.

32. Fort Smith, Paris & Dardanelle.
Ft. Smith, F 4, to southeast, F 5

33. Frio Valley.
Eagle Mills, M 10, to Princeton, L 10.

34. Horatio & Southern.
Horatio, L 4, to end of track.

35. Hot Springs.
Malvern, J 10, to Hot Springs, I 9.

36. Hoxie, Pocahontas & Northern.
Hoxie, C 16, to Pocahontas, B 16.

37. Hudson River.
Hudson, M 5, to end of track. 28 miles.

38. Jonesboro, Lake City & Eastern.
Jonesboro, D 17, to Blythesville, C 20.

40. Kansas City, Arkansas & New Orleans.
(Abandoned.)

42. Kansas City, Fort Scott & Memphis.
Thayer, Mo., to Memphis, Tenn., G 19, entering the State at Mammoth Spring, A 14, and leaving at Bridge Junction, G 19.

—. Kansas City, Pittsburg & Gulf.
See Kansas City Southern.

45. Kansas City Southern.
a. Pittsburg, Kans., to Stilwell, Ind. Ty., entering the State at A 4, and leaving near Siloam Springs, B 4.
b. Stilwell, Ind. Ty., to Mena, I 5, entering the State near Howard, I 4.
c. Mena, I 5, to Texarkana, N 5, leaving the State at N 5, and entering again at Texarkana, N 5.
d. Wilton, M 5, to Whitecliffs, M 5.
e. Texarkana, N 5, to Shreveport, La., leaving the State at N 5, and again passing through at P 5.
f. Under construction from Mena, I 5, to Hot Springs, I 9.
g. Spiro, L. T., F 3, to Ft. Smith, F 4, entering the State at F 4.

46. Little River Valley.
Morris Ferry, L 4, to State line, and projected to westward in Indian Territory, and to Lockesburg, L 5.

47. Little River & Winthrop.
Winthrop, M 5, to end of track.

48. Little Rock & Hot Springs Western.
Little Rock, I 12, to Hot Springs, I 9, and building westward.

50. Louisiana, Arkansas & Missouri.
Trippe, M 15, to Mason Lake, N 15, and projected to Alexandria, La. (all operations suspended.)

52. Louisiana & Arkansas.
a. Stamps, N 7, to Ashland, La., leaving the State at Welcome, P 7.
b. Ferguson, O 7, to eastward.
c. Jarnagins, O 7, to eastward.
d. Reynolds, O 7, to westward.
e. Taylor, P 7, to Formby, P 9, and building to Junction, P 10.

55. Louisiana & Northwest.
Homer, La., to McNeil, N 8, entering the State at P 9.

58. Mississippi & Little Rock.
(Not in operation.)
Aurich, I 15, to Ross, I 13, and projected to Little Rock, H 12.

60. Mississippi River, Hamburg & Western.
Hamburg, O 13, to Luna Landing, N 15, and projected to Texarkana, N 5.

62. Mississippi River & Northwestern.
Arkansas City, N 15, to Oak Grove, M 15, and in course of construction to Pendleton, L 15.

65. Noble Lake & Southern.
Noble Lake, K 13, to Ladd, K 13.

66. North Arkansas & Western.
Fayetteville, C 5, to Prairiegrove, C 4, and building to Tahlequah, I. T., 70 miles.

68. Northern Central.
Buffalo, B 11, to Yellville, B 10.

67. Ogamaw & Northwestern.
a. Ogamaw, N 9, to Caney, M 9.
b. Mendenhall, N 9, to Liberty, M 9.

69. Ouachita River.
Saginaw Junction, I 10, to Saginaw, I 10.

70. Paragould Southeastern.
(Controlled by the St. Louis Southwestern.)
Paragould, C 17, to Hornersville, Mo., leaving the State at C 18.

80. Perla, Princeton & Southern.
Malvern, J 9, to Princeton, L 10.

90. Pine Bluff Arkansas River.
Pine Bluff, K 12, to end of track, K 14.

94. Pine Bluff & Western.
Pine Bluff, K 12, to Sheridan, J 11, and proposed to Bauxite, J 11.

100. Prescott & Northwestern.
Prescott, L 8, to end of track, K 7.

110. Red River Valley.
Frostville, O 7, to Glasgow, O 7.

116. Saginaw & Ouachita Valley.
See Ouachita River.

119. Saint Louis, Caruthersville & Memphis.
Caruthersville, Mo., B 20, to Blythesville, D 20, entering the State at C 20.

124. Saint Louis, Iron Mountain & Southern.
(Controlled by the Missouri Pacific.)
a. Poplar Bluff, Mo., to Baldknob, F 11, entering the State at Moark, A 18.
b. Baldknob, F 14, to Malvern, J 10.
c. Malvern, J 10, to Texarkana, N 5
d. Knobel, B 17, to Helena, I 17.
e. Newport, E 15, to Cushman, D 13.
f. Baldknob, F 11, to Memphis, Tenn., G 19, leaving the State at Bridge Junction, G 19.
g. Gurdon, L 8, to Eldorado, O 10.
h. Coffeyville, Kans., to Vanburen, F 5, entering the State at F 4.
i. Cherokee Junction, Ind. Ty., F 4, to Greenwood, F 5, entering the State at F 4.
k. Ft. Smith, F 4, to Vanburen, F 5.
l. Vanburen, F 5, to Little Rock, H 12.
m. Coalhill, E 7, to Denning, E 6.
n. Little Rock, H 12, to Wilmot, P 14.
o. Wilmot, P 14, to Alexandria, La., leaving the State at Cypress, P 14.
p. Arkansas City, M 15, to Warren, M 12.
q. Trippe, M 15, to McGehee, M 15.

128. Saint Louis, Kennett & Southern.
Kennett, Mo., B 19, to Boynton, C 18, entering the State at C 18.

130. Saint Louis Southwestern.
a. Cairo, Ill., to Jonesboro, D 17, entering the State at St. Francis, B 19
b. Jonesboro, D 17, to Pine Bluff, K 12.
c. Altheimer, J 13, to Little Rock, H 12.
d. Pine Bluff, K 12, to Texarkana, N 5.
e. McNeil, N 8, to Magnolia, O 8.
f. New Lewisville, N 7, to Shreveport, La., leaving the State at P 7.
g. Texarkana, N 5, to Commerce, Tex., leaving the State at N 5.

131. Saint Louis & North Arkansas.
Seligman, Mo., A 6, to Harrison, B 9, entering the State at A 6.

132. Saint Louis & San Francisco.
a. Monett, Mo., to Ft. Smith, F 4, entering the State at A 6.
b. Ft. Smith, F 4, to Paris, Tex., leaving the State at F 4.
c. Fayetteville, C 5, to Pettigrew, D 7.
d. Jenson, F 4, to Mansfield, G 5.
e. Rogers, B 5, to Grand River, I. T., leaving the State at A 3.

135. Saline River.
Branghon, L 12, to end of track, L 12, and building to Warren, M 12.

136. Searcy & Desarc.
a. Kensett, F 14, to Westpoint, F 14.
b. Searcy, F 13, to Desarc, H 14.

138. Southwestern Arkansas & Indian Territory.
See Arkansas Southwestern.

140. Stuttgart & Arkansas River.
Stuttgart, I 14, to Pendleton, L 14.

142. Texarkana, Shreveport & Natchez.
Texarkana, N 5, to Shreveport, La., leaving the State at P 6

144. Thornton & Alexandria.
Thornton, M 11, to southeast, N 12, and projected to Alexandria, La.

146. Ultima Thule, Arkadelphia & Mississippi.
Daleville, K 9, to Washita, L 10.

148. Waldo & Fort Smith.
Waldo, N 8, to Rosston, M 8.

149. White River, Lonoke & Western.
Wooley, H 12, to Scaton, I 13, and projected to Humphrey, J 13

150. White & Black River Valley.
See Choctaw, Oklahoma & Gulf.

152. Williams, Current River & Western.
Williams, A 17, to Pitman, A 17.

155. Wrightsville Narrow Gauge.
Wrightsville, I 12, to 7 miles southward.

160. Wyandotte & Southeastern.
(Abandoned.)

170. Yazoo & Mississippi Valley.
(Controlled by the Illinois Central.)
Helena, I 18, to Eagle Nest, Miss., leaving the State at I 18.

PROJECTED AND UNDER CONSTRUCTION

172. Arkansas Northwestern.
Under construction from Stamps, N 7, to Hope, M 7, 23 miles.

174. Arkansas Western.
Under construction from Heavener, I. T., to Waldron, H 5.

176. Arkansas & Missouri.
Surveying from Little Rock, H 12, to Missouri State Line, 212 miles

178. Dardanelle & Ola.
Projected from Dardanelle, F 8, to Ola, G 8

180. Denver & Oklahoma Central.
Projected from Denver, Colo., to Batesville, D 14, 800 miles.

182. Fordyce & Princeton.
Building from Fordyce, L 11, to Princeton, L 10.

184. Fort Smith & Western.
Projected from Ft. Smith, F 4, to Kingfisher, Okla. Ty., 210 miles

185. Gainesville, McAlester & Saint Louis.
Projected from Gainesville, Tex., to Fort Smith, F 4.

186. Gurdon & Fort Smith.
Under construction from Gurdon, L 9, to Shawmut, K 8.

187. Helena, Tupelo & Decatur.
Projected from Arkansas City, M 15, to Decatur, Ala., 225 miles.

188. Kansas City, Hot Springs & New Orleans.
Projected from Hot Springs, I 9, to Mansfield, G 4

188½. Little Rock Northern.
Building from Little Rock, I 12, to Springfield, Mo., 270 miles.

189 Little Rock & Gulf.
Louisiana State Line, to Little Rock, L 12, 120 miles.

190. Mansfield & Hot Springs.
Under construction from Mansfield, G 5, to Hot Springs, I 9.

192. Memphis, New Orleans & Texas.
Projected from Memphis, Tenn., G 19, down the west coast of the Mississippi River.

193. Moro Bay, Warren & Fordyce.
Projected from Moro Bay, N 11, to Fordyce, L 11, 45 miles.

194. Saint Louis, Siloam & Southern.
Projected from St. Louis, Mo., to Fort Smith, F 4.

194. Salem & Southern.
Projected from Salem, Mo., to Batavia, B 8, 175 miles.

195. Saline County, Bauxite & Granite.
Line projected in Saline County, 3 miles.

197. Southern Arkansas.
Building from Dryrun, L 11, to Hampton, N 11.

198. Springfield, Harrison & Southern.
Projected from Springfield, Mo., to Harrison, B 9, 75 miles.

199. Sunnyside & Western.
Projected from Sunnyside, O 16, to Hamburg, O 13.

STEAMSHIP LINES.

200. Arkansas River Packet Co.
Memphis, Tenn., G 19, to Pine Bluff, K 12.

200*a*. Black River Transportation Co.
Poplarbluff, Mo., Up Lower Black River.

200*b*. Cairo, Memphis & Southern R. R. & Nav. Co
Cairo, Ill., to Southern Mississippi points.

201. Chalmette Packet Co.
New Orleans, La., to Sunnyside, O 16.

203. Crescent City Packet Co.
New Orleans, La., to Grand lake, P 16.

207. Gulf & Mississippi River Transportation Co.
New Orleans, La., to St. Louis, Mo.

205. Independent Packet Co.
Little Rock & Dardanelle Line:
Little Rock, H 12, to Dardanelle, F 8
Little Rock & Pine Bluff Line:
Little Rock, H 12, to Pine Bluff, K 12.

202. Inman-Decker Packet Co.
Newport, E 15, up Black and Current Rivers.

204. Lee Line U. S. Mail Line Steamers.
Memphis and St. Francis River Line.
Memphis, Tenn., G 19, up the St. Francis River.

206. Little Rock & White River Packet Co.
Augusta, F 15, to Indian Bay, J 16.

208. Memphis, New Orleans & Cincinnati Packet Co.
Cincinnati, Ohio, to New Orleans, La.

210. Memphis & Arkansas City Packet Co.
Memphis, Tenn., G 19, to Arkansas City, M 15.

212. Memphis & Vicksburg Packet Co.
Memphis, Tenn., G 19, to Vicksburg, Miss.

214. Merchants Transportation Co.
Fort Smith, F 4, to Dardanelle, F 8.
Fort Smith, F 4, to Webbers Falls, Ind. Ty., E 2.

216. Pine Bluff & Fort Smith Packet Co.
Pine Bluff, K 12, to Fort Smith, F 4.

218. Rees Pritchard Transportation Co.
Pine Bluff, K 12, to Little Rock, H 12.

220. Saint Louis & Mississippi Valley Transportation Co.
St. Louis, Mo., to New Orleans, La.; freight line and export of grain to Europe

224. Saint Louis & New Orleans Anchor Line.
St. Louis, Mo., to New Orleans, La.

COUNTIES.

COUNTY.	CO. SEAT.	INDEX.	POP.
Arkansas, Dewitt		J 15	12,913
Ashley, Hamburg		O 13	19,734
Baxter, Mountainhome		A 11	9,298
Benton, Bentonville		A 5	31,611
Boone, Harrison		A 9	16,396
Bradley, Warren		N 12	9,651
Calhoun, Hampton		M 11	8,539
Carroll, Berryville & Eureka Springs		A 7	18,818
Chicot, Lake Village		N 15	14,528
Clark, Arkadelphia		K 8	21,289
Clay, Corning and Piggott		A 18	15,886
Cleburne, Heber		E 12	9,628
Cleveland, Rison		L 12	11,620
Columbia, Magnolia		O 8	22,077
Conway, Morrillton		F 10	19,772
Craighead, Jonesboro and Lake City		D 17	17,505
Crawford, Vanburen		D 4	21,270
Crittenden, Marion		F 18	14,529
Cross, Vanndale		F 17	11,051
Dallas, Princeton		L 10	11,518
Desha, Arkansas City		L 15	11,511
Drew, Monticello		M 13	19,451
Faulkner, Conway		G 11	20,780
Franklin, Charleston and Ozark		E 6	13,395
Fulton, Salem		A 13	12,917
Garland, Hot Springs		I 9	18,773
Grant, Sheridan		J 11	7,671
Greene, Paragould		B 17	16,979
Hempstead, Washington		M 6	24,101
Hot Spring, Malvern		J 9	12,748
Howard, Centerpoint		K 6	11,076
Independence, Batesville		D 14	22,557
Izard, Melbourne		B 13	13,506
Jackson, Newport		E 15	18,353
Jefferson, Pine Bluff		J 13	40,972
Johnson, Clarksville		E 7	17,448
Lafayette, New Lewisville		O 7	10,594
Lawrence, Powhatan and Walnutridge		B 16	16,491
Lee, Marianna		H 17	19,409
Lincoln, Star City and Varner		L 13	13,389
Little River, Richmond		M 4	13,731
Logan, Paris		F [illegible]	[illegible]
Lonoke, Lonoke		[illegible]	[illegible]
Madison, Huntsville		C 6	19,864
Marion, Yellville		B 10	11,377
Miller, Texarkana		N 5	17,558
Mississippi, Osceola		D 19	16,384
Monroe, Clarendon		H 15	16,816
Montgomery, Mount Ida		I 7	9,444
Nevada, Prescott		M 8	16,609
Newton, Jasper		C 8	12,538
Ouachita, Camden		M 9	20,842
Perry, Perryville		G 9	7,294
Phillips, Helena		I 17	26,561
Pike, Murfreesboro		K 7	10,301
Poinsett, Harrisburg		E 17	7,025
Polk, Mena		I 5	18,252
Pope, Russellville		E 9	21,817
Prairie, Desarc and Devall Bluff		H [illegible]	[illegible]
Pulaski, Little Rock		H [illegible]	[illegible]
Randolph, Pocahontas		A 16	17,156
St. Francis, Forrest City		G 17	17,157
Saline, Benton		I 10	[illegible]
Scott, Waldron		[illegible]	[illegible]
Searcy, Marshall		C 14	[illegible]
Sebastian, Fort Smith & Greenwood		F 5	[illegible]
Sevier, Lockesburg		[illegible]	[illegible]
Sharp, Evening Shade and Hardy		B 14	[illegible]
Stone, Mountainview		[illegible]	[illegible]
Union, Eldorado		O [illegible]	[illegible]
Van Buren, Clinton		L 10	11,220
Washington, Fayetteville		C 5	24,256
White, Searcy		F 13	30,971
Woodruff, Augusta		[illegible]	[illegible]
Yell, Danville & Dardanelle		G 7	22,750
Total			1,311,564

TOWNS.

TOWN.	COUNTY.	INDEX.	RAILWAY, or, if not on a Railroad, nearest station.	EX.	POP.
Abbot, Scott			Mansfield, 132	W., F. & Co	✕
Abbott, Sebastian		G 5	25*b*	W., F. & Co	✕
Abilene, Saline		H 9	Benton, 48, 124	Pac., W., F. & Co	✕
Acorn, Polk		I 4	85*b*	▭ W., F. & Co	✕
[illegible] (mail to Fordyce) Dallas		[illegible]	[illegible]	[illegible]	[illegible]
Adna, Scott		I 5	Jenny Lind, 124	Pac	50
Ada, Conway		G 9	Hawkstone, 216		20
Adamsville, Bradley		N 12	Warren, 124	Pac	✕
Adine, (7 miles s. of Scottsville, M 11) Calhoun			Warren, 124	Pac	✕
Adler, (4 miles s. of Melbourne, C 13) ● Izard			Cushman, 124	Pac	
Adler, (mail to Newport) Jackson		E 15	25*d*	▭ W., F. & Co	✕
Adona, Perry		G 9	25*b*	▭ W., F. & Co	✕
Afton, Fulton		B 14	42	▭ Sou	12
Agnos, Fulton		B 14	Hardy, 12	Sou	10
Ain, Grant		K 11	Faith, 130	▭ Pac	✕
Akinfarm, Saline		I 9	Hot Springs, 35, 48	Pac, W., F. & Co	12
Akron, Independence					32
Alabam, Madison		C 7	Eureka Springs, 131	W., F. & Co	21
Alberta, ● Randolph		B 16	Pocahontas, 36, 200, 202	Pac	27
Albion, (3 miles e. of Mt. Pisgah, F 13) White			Searcy, 136	Pac	✕
Alco, Stone		C 11	Cushman, 124	Pac	33
Alderbrook, (mail to Jamestown) Independence		D 13	Batesville, 124	Pac	✕
Aldridge, (mail to Egypt) Lawrence		D 16	20		✕
Alexander, ● Pulaski		I 11	12*b*	Pac	173
Alexander, (mail to [illegible]) Lafayette			130*f*	▭ Pac	✕
Alicia, ● Lawrence		D 16	⊙ 124*a*	Pac	124
Allbrook, Howard		M 7	Ozan, 15	▭ Pac	✕
Allcorn, (10 miles s. w. of New Edinburg, M 12) Bradley			Fordyce, 130	Pac	✕
Allene, ● Little River		M 5	45*c*	W., F. & Co	✕
Allen, (mail to Coalhill) Franklin		E 6	124*m*	▭ Pac	✕
Allensville, Chicot			Walnut, 124	Pac	✕
Allis, (P. O. name Nelson) Drew		M 13	24*p*	▭ Pac	108
Alma, ● Crawford		K 5	124*l*	Pac	440
Almond, Cleburne		E 13	Batesville, 124	Pac	✕
Almont, (mail to West Memphis) Crittenden		G 19	124*f*	▭ Pac	✕
Alpena, ● Arkansas		I 12	140	Pac	169
[illegible]		[illegible]	[illegible]	[illegible]	[illegible]
			Bradford, 124	Pac	✕
Alpha, Yell		G 8	Dardanelle, 27, 214, 216		✕
Alpine, Clark		K 8	Arkadelphia, 124	Pac	28
Alpine, (mail to Conway) Faulkner		G 11	124*l*	▭ Pac	✕
Alread, Van Buren		E 10	Atkins, 124	Pac	7
Alston, (R. R. name *White Oak*) Franklin		E 6	124*l*, 214, 216	Pac	34
Altheimer, ● Jefferson		J 13	130, *b*, *c*	Pac	108
Alto, Poinsett		E 18	Marked Tree, 42, 204	Sou	✕
Altus, ● Franklin		E 6	124*l*	Pac	500
Alvis, Independence		D 13	Cushman, 124	Pac	✕
Aly, (6 miles s. w. of Onyx, H 8) Yell			Hot Springs, 35	Pac	✕
Amity, ● Clark		K 7	Pike, 11	▭ A. S. W	403
Ammermon, (mail to [illegible]) Miller			45*c*	▭ W., F. & Co	✕
Amos, Baxter		B 11	Cushman, 124	Pac	✕
Amos Bayou, (mail to Walnut-lake) Desha			124*n*	▭ Pac	✕
Anderson, (P. O. name Clio) Cleveland			130*d*	▭ Pac	✕
Anderson, Izard		C 13	Cushman, 124	Pac	✕
Andersons, (mail to Ba[illegible]) Desha			[illegible]	Sou	
Anna, Crawford		D 4	Armada, 132	▭ W., F. & Co	✕
Anna, (mail to Waldo) Columbia		N 8	148		✕
Annieville, (3½ miles s. e. of Opposition, B 15) Lawrence			Ravenden, 42	Sou	11
Annover, Cleveland		M 13	Wilmar, 124	Pac	54
Antimony, Howard		H 5	Clarence, 45	▭ W., F. & Co	✕
Antioch, White		G 13	Garner, 124	Pac	11
Antoine, ● Pike		L 7	11	▭ A. S. W	197
Anvil, Stone		D 12	Cushman, 124	Pac	✕
Apex, (mail to Upland) Union		O 10	10*a*	▭ Pac	✕
Aplin, Perry		H 9	Morrilton, 124, 216	Pac	204
Appleton, ● Pope		F 9	Atkins, 124	Pac	128
Appy, (mail to Little Rock) Pulaski			124*b*	▭ Pac	✕
Apt, (5 miles s. of Nettleton, D [illegible]) Craighead			124*d*	▭ Pac	✕
Arcadia, Hempstead		L 7	100	▭ P. & N. W	✕
Archer, (mail to Traskwood) Saline			124*b*	▭ Pac	✕
Archey, (8 miles s. of Oakflat, D 11) Van Buren			Atkins, 124	Pac	✕
Archillion, (3 miles s. e. of Clearlake, D 20) Mississippi			Clearlake, 28	▭ Sou	✕
Ard, (r. f. d. from Dardanelle) Yell		F 8	Dardanelle, 27, 214, 216		✕
Arden, (mail to Richmond) Little River		M 4	12*a*, *b*	W., F. & Co	✕
Argenta, ● Pulaski		A 12	46, 124*b*, *f*, 130*c*, 205, 216, 218	▭ Pac	2,580
Arkadelphia, 2 banks, ● Clark		K 9	124*c*	Pac	2,739
Arkana, ● Baxter		B 11	Cushman, 124	Pac	30
Arkansas Central Junction, (mail to Ft. Smith) Sebastian			[illegible]	▭ Pac	✕
Arkansas City, 1 bank, ● Desha		M 15	62, 124*p*, 200*b*, 207, 208, 210, 212, 220, 224	Pac	1,091
Arkansas Post, Arkansas		K 15	200		60
Arkinda, Little River		L 4	12*a*	W., F. & Co	✕
Armada, (R. R. name [illegible]) Crawford		D 5	132*a*	▭ W., F. & Co	17
Armorel, Mississippi		D 20	Barfield, 208, 224		✕
Armstrong, (8 miles n. of Martincreek, A 15) Sharp			Williford, 42	Sou	✕
Armstrong, (mail to Genoa) Miller			130*d*	▭ Pac	✕
Arnett, Washington		D 6	Durham, 132	W., F. & Co	✕
Arp, Pike		K 7	Pike, 11	▭ A. S. W	✕
Arthur, (5 miles n. n. w. of Solgohachia, F 10) Conway			Morrilton, 124, 216	Pac	✕
Ascites, Polk		J 4	Wickes, 45	W., F. & Co	400

TOWN.	COUNTY.	INDEX.	RAILWAY, or, if not on a Railroad, nearest station.	EX.	POP.
Ashdown, ● Little River		M 5	124, 136	W., F. & Co	400
Asher, Madison		C 6	Thompson, 132	W., F. & Co	15
Ashley, (R. R. name *Sharp*)		B 11	Hardy, 42	Sou	215
Ashvale, Lonoke		H	Austin, 20	Pac	×
Askew, Lee		H 17	200, 204, 208, 210, 212, 224		24
Aston, (mail to Maddingly) Jefferson		K 13	90		×
Asylum, (mail to Little Rock) Pulaski			124b	Pac	×
Atheistan, Mississippi		D 19	Marked Tree, 42, 204	Sou	×
Atkins, 1 bank, ● Pope		F 9	124b	Pac	715
Atlanta, Columbia		O 9	Brister, 55		11
Attaway, Union		P 10	Junction, 10	Pac	×
Attica, (6½ miles n. of Pocahontas) B 16) ● Randolph	Pocahontas, 36, 208, 202			Pac	19
Atwood, Howard	Nashville, 15			Pac	×
Auburn, (mail to Haley) Cleveland			50		×
Auburn, ● Sebastian		F 5	Greenwood, 1	Pac	×
Audley, Cleveland		I	Rison, 130	Pac	×
Augsburg, Pope		E 8	London, 134	Pac	×
Augusta, (R. R. name *New Augusta*) 1 bank, ● Woodruff		G 15	124b, 206	Pac	900
Aurach, (mail to Roe) Prairie		I 15	130b		×
Aurora, ● Madison			124b	Sou	79
Austin, ● Lonoke					196
Auvergne, ● Jackson		I			85
Ava, Perry		H 10			×
Avenue, (2 miles s. of Marion) J 17) Phillips			200, 208, 210		×
Avery, Lincoln		I	Varner, 1		×
Avilla, Saline		I	Bryant, 12		19
Avoca, Benton		5	132b		108
Avon, (4 miles s. of Lake) K 1) Sevier			Dequeen, 45	W., F. & Co	×
Azor, (3 miles s. of Clayton, M 7) Nevada			Hope, 15, 124	Pac	×
B					
Bab, (10 miles s. e. of Thornton, M 11) Calhoun					
Bailey, (3 miles s. of Lake, D 20) Greene, C 18) Greene					
Baileys, (mail to Piggott) Clay				Pac	
Balboa, Sharp					
Baldknob, ● Woodruff		I		Pac	
Baldwin, (mail to Pine Bluff) Jefferson				Pac	
Baldwin, Washington					
Ball, (mail to Bethel) Craighead				Pac	
Ballou, Yell					
Balls, (mail to Flippin) Marion		8 10	Cushman,	Pac	
Bankhead, Jefferson					
Banner, Cleburne				Pac	
Barber, Scott		5	256	W., F. & Co	
Barcelona, (mail to Umontown) Crawford		E 4	Zenobia, 132	W., F. & Co	
Bard, (5½ miles n. e. of Paragould, C 18) Greene				Pac	
Bardstown, ● Mississippi				Sou	
Barfield, Mississippi		D			
Barham, (R. R. name *Pine*) Ouachita		M		Pac	
Baringer, ● Pulaski		H 12	124b, 1, 130c, 205, 206	Pac	
Barkada, Drew		M 13	Wilmar, 124	Pac	
Barling, (R. R. name *Spring Hill*) Sebastian		F 4	2	Pac	
Barton, Phillips		E 6	Ozark, 124, 214, 216	Pac	
Barney, (6 miles w. of Mt. Vernon, F 12) Faulkner			Beebe, 124	Pac	
Barrenfork, ● Izard		I 10	Cushman,	Pac	
Barrettsville, ● Prairie		H 11	Carlisle, 16	Pac	
Barton, ● Phillips		I		Pac	
Bartons, (mail to Jericho) Crittenden				Sou	
Baskins, (mail to Milner) Columbia		N 9		Pac	
Bassville, (mail to Gum Springs) Clark				Pac	
Batavia, Boone					
Batesville, 2 banks, ● Independence				Pac	
Batson, Johnson		D		Pac	
Baucum,					
Bauxite,				Pac	
Baxter, ● Dallas		N 14	124b	Pac	
Bay, (R. R. name *Big Bay*) Craighead		D 17	42	Sou	
Bayliss, Pope		E 8	Pine, 1	Pac	
Bayou, (mail to Lester) Ouachita			124g	Pac	
Bayou, (mail to Desarc) Prairie			136b	Pac	
Bayou Mason, (mail to Lake Village) Chicot				H. & W.	
Bayou Meto,					
Bayou Meto, (mail to Lonoke) Lonoke		H		Pac	
Bayport, (mail to Laughton) Columbia		N			
Bayspur, (9 miles s. of Wilton, G 17) Cross				Pac	
Bay Village, ● Cross		I 2		Pac	
Beall, (Post office)		A 12	Mammoth Spring, 42	Sou	
Bear, ● Montgomery		I 8	Hot Springs, 35, 48	Pac., W. F. & Co	
Bearcreek, Searcy		D 10	Russellville, 27, 124	Pac	
Beard, (mail to Adona) Perry		G 9	256	W., F. & Co	
Bearden, ● Ouachita		M 10	130d	Pac	
Beaty, (R. R. name *Miller Springs*) Benton		A 4	132e	W., F. & Co	
Beaudry, (4 miles w. of Vendor) I 10) Garland			Hot Springs, 5	W., F. & Co	
Beaver, (R. R. name *The Narrows*) ● Carroll		A		W., F. & Co	
Beavers, (mail to Manson) Randolph		C			
Becks, (1 mile w. of Forrest City, G 17) St. Francis				W., F. & Co	
Becton, Woodruff				W., F. & Co	
Bedford, Sebastian				Pac	
Beebe, 1 bank, ● White			124b	Pac	904
Beebranch, Van Buren		F 11	Morrilton, 134, 216	Pac	22
Beech Bluffs, (mail to Erin) Dallas		K 11	Rison, 130	Pac	
Beech Grove, (mail to Wilmot) Ashley		O 11	Wilmot, 124	Pac	
Beech Ridge, (mail to Nevada) Dallas		K 10	Dalark		
Beirne, (R. R. name *Bierne*) Clark				Pac	
Belcher, (mail to Fairmount) Prairie			256	Pac	
Belcher, White		G 11			
Belfast, Grant			Lakewood, 1	Pac	
Bellefonte, ● Boone		B 9	Eureka Springs	W., F. & Co	
Bellerville, ● Yell		G 7	256	W., F. & Co	
Belleville, (mail to Pine Bluff) Jefferson		J 13	See Pine Bluff		
Bellmore, Stone		D 13	Denieville, 124	Pac	
Belmont, Crawford		E 5	Lancaster, 132	W., F. & Co	
Belmont, (mail to Mars) Lafayette					
Belton, Hempstead				Pac	
Belva, Scott			Mansfield,	W., F. & Co	
Bemis, (P. O. name *Little Waffle*)				Pac	
Bengay, (6 miles s. of Poughkeepsie, C 14) Sharp			Blackrock, 42, 202	Sou	
Ben Lomond, ● Sevier		L 5	Whitecliffs, 45	W., F. & Co	
Bennett, (mail to Brinkley) Monroe		H		Pac	
Bennetts, Baxter		A 12	Mammoth Spring, 42		
Benson, (6 miles n. of Hampton, N 11) Calhoun			Thornton, 130, 144	Pac	
Benton, 1 bank, ● Saline		I 10	48, 124b	W., F. & Co	
Bentonville, 2 banks, ● Benton		B		W., F. & Co	
Berg, (R. R. name *Baxter*)			Cushman, 124	Pac	
Berea, ● Yell		O 11	Portland, 124	Pac	
Berlin, (mail to Wilmot) Ashley		P 18	Wilmot, 124	Pac	
Bermuda, (mail to Stuttgart) Arkansas		I 15	Stuttgart, 130, 140	Pac	
Bernard, (mail to Sterling) Chicot		P 16	Wilmot, 124	Pac	
Berry, (mail to Lonsdale) Hot Spring			132a	W., F. & Co	
Berryville, 1 bank, ● Carroll		B 7	Eureka Springs, 131	W., F. & Co	
Bertha, Pope		D 8	Clarksville, 124	Pac	
Bertig, Greene			18 70, 204	Pac	
Beryl, Faulkner				Pac	
Bessie, Faulkner		G 11			
Best, (mail to Bear) Ouachita					
Bethel, Greene				Pac	
Bethesda, Independence		D			
Beulah, (9 miles s. e. of Dover, H 14) Prairie			Desarc, 136, 206	Pac	
Beverly, Sebastian		F 5	Ursula, 2	Pac	
Bexar, (1½ miles n. w. of Union, B 13) Fulton			Hardy, 42	Sou	
Bidville, Crawford		D 5	Frisco, 132	W., F. & Co	
Bierne, (P. O. name Beirne) Clark		L 8	124c	Pac	
Bigbay, (P. O. name Bay) Craighead		D 17	42		
Bigby, (2½ miles s. w. of Fort Lynn, O 6) Miller			142	Pac	
Big Creek, (mail to Gilmore) Crittenden			2	Sou	
Bigflat, ● Baxter		C 1	Cushman, 124	Pac	
Bigfork, Polk		J 6	Mena, 45	W., F. & Co	
Big Hickory, Columbia		O 9	Mt. Holly,		
Bighill, (mail to Chamberville) Calhoun		M 1			
Bills, Pike		I 7	Delaware, 204		
Bingen, ● Hempstead		I 6	99	P. & N. W.	
Birch, (4 miles s. of Lambethville, F 18) Crittenden			Lambethville, 208, 224		
Birdell, (6 miles n. e. of Imboden, B 15) Randolph			Imboden, 42		
Birta, Yell		G 8	Dardanelle, 27, 214, 216		
Bishop, (mail to Ashdown) Little River		M 4	124a		
Bismarck, Hot Spring		J 8	69		
Blackburn, Washington		D 5	Winslow, 132	W., F. & Co	
Blackfish, (mail to Heth) St. Francis					
Blackfork, Scott		H			
Blackrock, 1 bank, ● Lawrence					400
Black Springs, ● Montgomery		J			314
Blackton, ● Monroe		I			47
Blackville, (mail to Germantown) Conway					
Blackwell, (2½ miles w. of Germantown, F 10) Conway			Germantown, 124		
Blaine, Logan		F 7	Pine, 124, 214, 216	Pac	27
Blakemore, (5 miles n. n. w. of Pocahontas, I 13) Lonoke					25
Blanchard Springs, Union		I	Ioe		
Blanco, Searcy		D 10	Russellville, 27, 124	Pac	78
Bland, Saline		I 10	Benton, 48, 124	Pac., W., F. & Co	
Blansett, Scott		H 5	Richmountain, 45	W., F. & Co	18
Blanton, (3 miles n. w. of West Memphis, G 19) Crittenden			124f		
Blanville, (mail to Evening Shade) Sharp		G 11	Cushman, 124	Pac	
Blaze Siding, (mail to Milner) Columbia		N 9	5		
Bledsoe, Lee		H 18	See Seyppel		
Blewford, Washington		B 4	Johnson, 132		
Bliss, (3 miles n. of Stevens Creek, F 11) White					
Blocher, Saline					
Bloomer, ● Sebastian					97
Bloomfield, ● Benton					89
Blueballs, Scott					9
Blue Mountain, (mail to Maggie) Logan					
Bluff City, Nevada					18
Bluffton, Yell					75
Blytheville, (5 miles n. of Lake, D 20) 1 bank, ● Mississippi			28, 38, 119	J., L. C. & E., Sou	202
Board Camp, Polk			Mena, 45	W., F. & Co	24
Bodcaw, Nevada			Hope, 15, 124		79
Boeuff River, (mail to Wilmot) Chicot		P			
Boggy, ● Yell					
Bohn, Scott		H			49
Bollinger, Lafayette					
Bombay, (mail to McGehee) Desha		M	Mendon,		
Bonair, (P. O. name McDaniel) St. Francis					
Bonanza, Sebastian		F 4			906
Bono, (R. R. name *Bonnerville*) ● Craighead		D 17			26
Bookman, Grant		K 12			
Boone, Boone			Eureka		17
Booneville, 1 bank, ● Logan			25b		988
Boonsboro, ● Washington			Westfork, 132		389
Booths, Scott		G	Mansfield, 132		96
Booty, Arkansas			Pendleton, 130		
Boston, Madison		D	St. Paul, 132		
Boswell, (1½ miles n. of Danville, L 8) Clark			Okolona, 11		
Boughton, ● Nevada		I			54
Bowen, Pike			Dehight, 11		24
Bowens Bridge, (mail to Layton) Jackson		F 1			
Bowman, Craighead					
Bowmans, (P. O. name Hattom) Polk					
Box, Searcy		I 11	Cushman, 124		
Boxley, Newton		C 7	Clarksville, 124		11
Boyd, Miller		O 6	142		
Boydsville, ● Clay					11
Boynton, Mississippi					
Bradford, ● White			124a		222
Bradley, Lafayette			130f		
Bradshaw, Clark		K	Gumsprings,		16
Brainerd, (mail to Obear) Poinsett			30		
Brakerville, (mail to Varner) Lincoln		I			
Branch, Franklin					
Scott		H 4	Howard, 45	W., F. & Co	
Saline		H 10	Benton, 48, 124	Pac., W., F. & Co	84
Brentwood, ● Washington		D 5	132a	W., F. & Co	27
Bridge Junction, (mail to Memphis) Crittenden				Pac., Sou	
Bridgeport, (mail to Pitman)					
Bridge Siding, (mail to Memphis) Crittenden					
Briggsville, Yell					108
Brightstar, Miller					
Brightwater, ● Benton					
Brinkley, 1 bank, ● Monroe					
Brinkman, (mail to Hickory Ridge) Cross					
Bromley, (mail to Jacksonville) Pulaski			124b		
Brisbane, Nevada		M 8	Hope,		
Broster, Columbia		O 8	55		
Bristol, (18 miles n. e. of Conway, G 11) Faulkner			Conway, 124		
Britton, Crawford			See Vanburen		
Britton, (mail to Englandmoke)					
Britts,					
Brockett, (5½ miles n. e. of Pocahontas, B 16) Randolph			Pocahontas, 36, 200, 202		
Brocktown, Pike		K 7	Wolfcreek, 11		
Brooklings, (3½ miles s. of Orchard, B 17) Clay			124a, 200a	Pac	
Brookland, ● Craighead		D 17	124d, 136a	Pac	
Brooks, Grant		K 11	Rison, 130	Pac	
Brown, Logan		F 7	Hartman, 124	Pac	
Brown, (mail to Cargile) Union			10a		
Brownstown, Sevier		L 5	Whitecliffs, 45		
Brownsville, (7 miles n. e. of Shiloh, E 12) Cleburne			Searcy, 136		
Brownsville, (mail to Lonoke) Lonoke		H 13	Lonoke, 46		
Brundidge, White			Searcy, 136		
Bruno, Marion			Eureka Springs, 131		
Brushey, (6 miles Lewisburg, P 10) Ashley			Cypress, 124	Pac	
Brushy Lake, (mail to Hickory Ridge) Cross		F 16	Hickory ridge, 130	Pac	
Brushyville, (mail to Junction) Grant		J 12	Jefferson, 124		
Bryant, ● Saline		I 11	124b		
Buchanan, (mail to Sandy) Lee					
Buck Knob, Scott		H	Acorn,		
Buckeye, ● Cleburne					
Buckrange, Howard					
Buckville, (6½ miles w. of Hawes, I 9) Montgomery			Hot Springs, 35, 48, Pac., W., F. & Co		
Buena Vista, ● Ouachita		I	124b		
Buffalo, Marion			68		
Buffalo, (mail to Janssen) Polk					
Buffalodick, Poinsett		I 7	Greenfield, 124		
Buford, Baxter		I	Cushman, 124		
Bulger, Polk		I 1	Gam, 45	W., F. & Co	
Burk, Saline			Benton, 48, 124	Pac., W., F. & Co	
Burnett, Mississippi Cross			124f	Pac	
Burlinguame, (3 miles n. of Horatio, L 4) Sevier			45c	W., F. & Co	
Burlington, Boone				W., F. & Co	
Burnville, Sebastian		F 5			
Burton, (mail to Mt. Holly) Union		N 9			
Bussey, (mail to Welcome) Columbia					
Butler, ● Mississippi		E 20	2		
Butlerville, Lonoke		H 13			
Butterfield, Hot Spring		J 9	35		
Buttry, Benton		A 5	Garfield, 132	W., F. & Co	
Butts Store, (mail to Hagarville) Johnson		E 8	Clarksville, 124	Pac	
Byler, (2½ miles s. w. of Newburg, B 13) Izard			Cushman, 124	Pac	
Byrnes, (mail to New Lewisville) Lafayette			130d	Pac	
Byron, (10 miles s. w. of Salem, A)					5
C					
Cabanal, Carroll		B 7	Eureka Springs, 131	W., F. & Co	
Cabin Creek, (P. O. name Lamar) Johnson		J 1			
Cache River, (mail to Cash)					
Cache River, (mail to Surrounded Hill) Monroe					
Caddogap, Montgomery					59
Cagleville, Pope			Pope, 27, 124		68
Cairo, Union			Eldorado, 10, 124		
Calamine, Sharp			Imboden, 42		69
Caldron, (3 miles s. e. of Banner, E 13) Cleburne			Batesville, 124		
Caldwell, ● St. Francis		G 17	124d		
Calcohoma, Union		O	Upland, 10		
Calhoun, Columbia		O 9	Magnolia, 55		
Callcorock, Izard		I	Cushman, 1		
Calls, Benton		A 4	Bentonville, 3		
Calmer, (5 miles n. of Lewisburg, L 13) Cleveland			Rison, 130		
Camden, 2 banks, ● Ouachita, M 10			124g, 130d		
Camp, (7 miles n. e. of Salem, B 13) Fulton			Hardy, 42		
Campbell, (mail to Tuckerman)					
Campbell, Searcy		D 11	Cushman, 124		
Cane Creek, (mail to Enola)					
Cane Island, Craighead		D 18	204		
Caney, Nevada					
Caney, (mail to Johnson)			124a	Pac	

TOWN.	COUNTY.	INDEX.	RAILWAY, or, if not on a Railroad, nearest station.	EX.	POP.
[illegible]					
[illegible]					×
[illegible]					64
[illegible]					×
[illegible]					117
[illegible]					212
[illegible]			Walnut, 124		29
[illegible] Hempstead					×
[illegible] (mail to Barling) Sebastian					
Carolan, Logan		G 6	Mansfield, 132	W., F. & Co	
Carrollton, ● Carroll		B 8	Eureka Springs, 131	W., F. & Co	228
Carson, (mail to Rocky Comfort) Little River		M			×
Carson, Mississippi					×
Carter Store, Washington					
Cass, Perry					
Cassade,					
Casseville					
Catcher,					
Cato, ● Faulkner					
Chanksville, (P. O. name *Short*)					
[illegible]					
[illegible]					×
Cangamore, (10 miles n. e. of Hawes, I 9) ● Montgomery			Hot Springs 35, 48, Pac., W., F. & Co.		167
Cedars, (mail to Ft. Smith) Sebastian		I 26		W., F. & Co	×
[illegible]		I 4	Rods, 132	W., F. & Co	90
		C 14	Williford, 12		×
		F 1	Searcy, 136		19
Centerpoint, ● Hempstead		K 1	Nashville, 13		334
Centerridge, Conway		F 11	Plumerville, 124		300
Centerton, Benton		A 4	32		×
Centerville, Yell					99
Centerville, (mail to Onalaska) Ouachita		M 10			×
Center Prairie, (mail to Golden City) Logan					×
Central, Sebastian					27
Chadwick,					36
Chalk, (2 miles s. of Van Buren)		F 11	Van Buren		×
Chalk Bluff, (mail to St. Francis) Clay		A			
Chalmet, (mail to Pine Bluff) Jefferson					×
Chambersville, Calhoun					
Champagnolle, Union					99
Chance, Garland					×
Chanel, Newton			Cassville,		×
Chandler, Garland			Hot Springs, 35, 48	Pac	
Chapelhill, Sevier			Dequeen, 45		250
Chaplin, Madison					
Chapman, (mail to Poinsett)		M			×
Chappell, (mail to Ashla)					×
Charleston, ● Franklin					677
Charlotte, Independence					22
Chatford, (mail to Mississippi)					×
Cherokee Bay, (mail to Thurman) Randolph					
Cherokee City, ● Benton					
Cherrygrove, Grant					
[illegible]					
[illegible]			Dardanelle		
			28, 119		
Chicot City, (mail to City) Desha					
Chidester, ● Ouachita					
Chip, (R. R. name *Cornie Junction*) Union		P			
Chismville, ● Logan					
Choctaw, Van Buren		E	Morrilton, 124, 21		
Chopin, (5 miles s. of Freeman, E 8) Pope			Lamar, 124	Pac	
Chula, (2 miles s. of Bluffton, H 7)			Dardanelle, 27, 214, 216		
Cincinnati, ● Washington					
Cinda, Mississippi					
Clare, (R. R. name *Benda*) Woodruff					
Clarendon, ●					
Clarkston, ●					
Clarkson,					
14 Sharp			Batesville,		
Clarksville, 3 banks, ● Johnson		F 7	124		
Clarksville, (mail to Magnolia) Columbia		O			
Claude, (4 miles s. of Fox) Van Buren			Morrilton, 124, 216		
Clatner, (4 miles n. e. of Fox, F 13) White			Searcy, 136		
Clayton, Nevada			Hope 15, 124		
Clayton, (mail to Gann) Pope					
Clear Lake, (mail to Mandeville) Miller					
Clearlake, Mississippi					
Clear Mount, (mail to Texarkana)					
Clearspring, Clark		K 8	Antoine, 11		
Clearwater, White		F 14	Judsonia, 12		
Cleary, Bradley			Warren, 124		
Cleburne, (mail to Vantrile)					
Clem, Perry		H 8	Dardanelle, 27,		
Clementine, Benton		A 4	Decatur, 45		
Clements, Lawrence			Gravender, 4		
Cleveland, (5 miles n. of Mountain, F 10) ● Conway			Morrilton, 124, 216		
Clifton, (R. R. name *Felton*) Lee		H 17	124d		
Clifty, ● Madison		B 6	Eureka Springs, 131	W., F. & Co	
Cline, (6 miles w. of Clarksville, 7 Johnson)			Clarksville, 124		
Clinton, ● Van Buren		E 11	Morrilton, 124		
Cloe, (R. R. name *Anderson*, 1 miles n. e. of Rison, I 12) ● Cleveland					
Cobber, (mail to Conway)					
Cobderest, (6½ miles e. of Pine, G 6) Logan					
Cloverland, ● Lawrence					
Clow, Hempstead					
Clyde, Washington					
Coalhill, ● Johnson					
Coal Mines, (mail to Greenwood)					
Coats, (5½ miles n. e. of Hardy, B 14) Sharp					
Cobbs, Lonoke					40
Cody, Madison					33
Coffee, (3 miles J 17) Phillips					
Coin, Carroll					
Coldspring, (4 miles s. of D 5) Franklin			Frisco, 132	W., F. & Co	10
Coldwater, (mail to Cherry Valley) Cross		F 17	Cherry Valley, 124	Pac	
Coleboro, Little River		M 8	Ogden, 45	W., F. & Co	
Coleman, Drew			Monticello, 124		
Coleman, (mail to Ft. Sebastian)					
Coleman Spur, (mail to Sevier)					
Colin, (4½ miles n. of Leland, L 12) Cleveland			Kingsland, 130		
Collegehill, Columbia			McNeil, 130		61
Collegeville, (mail to Saline)			Alexander, 124		
Collins, ● Drew					212
Collins, (P. O. name Troy) Ouachita					
Colona, Woodruff					
Colt, ● St. Francis					44
Columbus, ● Hempstead					150
Colville, Benton					68
Combs, ● Madison					200
Comfort, (mail to Chicot)			208, 212, 224		
Comnito, Drew			124p		
Como, Cleveland		L 11	Draughon, 130, 135		
Compress Spur, (mail to Ft. Smith) Sebastian			124i	Pac	
Compton, Newton		C 8	Eureka Springs, 131	W., F. & Co	
Compton, (mail to Nashville) Hempstead		L 6	15	Pac	
Conant, (P. O. Walker) White		G 14	136b	Pac	
Concord, (mail to Imboden) Lawrence		C 13	Imboden, 42	Sou	
Concord, (4½ miles s. w. of Lacrosse)			Eldorado, 10, 124	Pac	
Congo, Saline		I 11	Benton, 48, 124	Pac., W., F. & Co	
Constance, (2 miles w. of Drew, N 12) Drew					

Am., American Ex. A. S. W., Arkansas Southwestern Ex. C. B. & N., Cotton Belt & Northern Ex. J., L. C. & E., Jonesboro, Lake City & Eastern Ex.
M., R. H. & W., Mississippi River, Hamburg & Western Ex. Pac., Pacific Ex. P. & N. W., Prescott & North Western Ex. Sou., Southern Ex. W., F. & Co., Wells, Fargo & Co. Ex.

TOWN.	COUNTY.	INDEX.	RAILWAY, or, if not on a Railroad, nearest station.	EX.	POP.
Convenience, Independence		D 11	Moorefield, 124	Pac	×
Conway, 1 bank, ● Faulkner		G 11	124	Pac	2,068
Cooks, (mail to Clare) Woodruff			130*b*	Pac	×
Coolidge, (mail to Helena) Phillips		I 17	7*a*	Pac	×
Cooper, (1 miles n. of Forrest City, G 17) St. Francis			Forrest City, 124	Pac	×
Cooper, (mail to Dogwood) Grant		K 11	Ops, 80, 160		×
Cooper Landing, (mail to Swan-lake) Arkansas		K 14	Swanlake, 90, 200		×
Cooperage, (mail to Bay) Craighead			42	Sou	×
Copeland, Van Buren		D 10	Atkins, 124	Pac	×
Coras, (1 miles n. w. of Wolf Bayou, E 13) Stone			Batesville, 124	Pac	×
Cord, Independence		D 13	Sulphur Rock, 124	Pac	56
Corinth, (6 miles n. of Nashville, L 6) ● Howard			Nashville, 15	Pac	137
Corley, Logan		F 7	Paris, 2	Pac	×
Cornerstone, ● Jefferson		K 11	90		82
Cornerville, Lincoln		L 13	Rison, 130	Pac	118
Cornie, Union		O 9	Shuler, 10	Pac	×
Corrale Junction, (P. O. name Chip) Union		P 10	10*a*, *b*	Pac	×
Corning, 1 bank, ● Clay		B 17	124*a*, 200*d*	Pac	784
Corot, Pope		F 9	Atkins, 124	Pac	×
Corwin, Saline		I 11	Benton, 48, 124. Pac., W., F. & Co		×
Cotton Belt, (mail to Waldo) Columbia			130*d*	Pac	×
Cotton Belt Junction, (mail to Paragould) Greene			70	Pac	×
Cottonplant, ● Woodruff		G 15	25*d*	W., F. & Co	458
Council Bend, (mail to Bledsoe) Lee		H 18	Haynes, 124	Pac	×
Cove, Polk		J 4	15*c*	W., F. & Co	107
Cove Creek, (mail to Butterfield) Hot Spring		J 9	55		×
Cowan, Marion		C 10	Eureka Springs, 131	W., F. & Co	×
Cowan, (mail to Cottonplant) Monroe			25*d*	W., F. & Co	×
Cox, (8 miles s. of Pangburn, F 13) White			Searcy, 136	Pac	×
Craig Mill, Saline		I 12	Woodson, 124	Pac	×
Crank, Miller		N 6	Motz, 130	Pac	×
Cravens, Franklin		E 6	Ozark, 124, 214, 216	Pac	×
Crawford, (mail to McGehee) Desha			124*n*	Pac	×
[illegible] ford, (8 miles s. w. of Lissle, [illegible])			Pike, 11	A. S. W	×
[illegible]			124*l*	Pac	140
[illegible]		I 11	Alexander, 124	Pac	×
Credit, (7 miles s. w. of Cash, D 16) Craighead			Gilkeson, 130	Pac	×
Creech, 8 miles e. of Lowell, B 6) Benton			Lowell, 132	W., F. & Co	1
Crescent, Sebastian		F 5	124*l*	Pac	8
Crescent Oil Mill, (mail to Little Rock) Pulaski			130*c*	Pac	×
Crook, Cleveland		L 11	Rison, 130	Pac	×
Crockett, (5½ miles n.w. of Greenway, B 18, Clay)			Greenway, 130	Pac	24
Crockett's Bluff, Arkansas		J 15	306		4
Crops, (R. R. name *Lilbo*) Crawford		E 4	132*a*	W., F. & Co	×
Crossett, Madison		C 6	132*a*	W., F. & Co	32
Crowley, Greene		C 15	Paragould, 70, 124, 130	Pac	40
Crowleys, (mail to Wynne) Cross		G 17	124*l*	Pac	×
Cruse, (5 miles s. w. of Princeton, L 10) Dallas			Princeton, 35, 80		×
Crystal Hill, (mail to Mt. Ida) Montgomery		I 6	Hot Springs, 35,48, Pac., W., F. & Co		
Crystalsprings, Montgomery		I 8	Hot Springs, 35,48, Pac., W., F. & Co		37
Cullerhouse, ● Craighead		D 13	42	Sou	×
Culp, Baxter		C 12	Cushman, 124	Pac	×
Culpepper, (11 miles n. of Centerridge, F 11) Van Buren			Morrilton, 124, 216	Pac	8
Cummins, Lincoln		K 11	300		9
Cuneo, (mail to Hazen) Prairie		H 14	25*a*	W., F. & Co	×
Curia, Independence		C 11	Batesville, 124	Pac	×
Currentview, (Clay)					×
Curtis, ● Clark		L 9	121*c*	Pac	1
Cushman, ● Independence		D 11	121*c*	Pac	469
Cutoff, (4½ miles s. of Florence, M 14) Drew			Winchester, 124	Pac	×
Cut Off, (mail to Rawilson) St. Francis		H 17	Wideners, 46	Pac	×
Cutting Spur, (mail to Reedville, Desha			124*n*	Pac	×
Cypert, (3 miles w. of Trenton, I 17) Phillips			Marvell, 7	Pac	×
Cypress, Ashley		P 14	124*o*	Pac	39
[illegible]			See Arkansas City		×
Cypressfork, Columbia		P 8	52*c*		×

D

TOWN.	COUNTY.	INDEX.	RAILWAY, or, if not on a Railroad, nearest station.	EX.	POP.
Dabney, (11 miles w. of Clinton, E 14) Van Buren			Atkins, 124	Pac	18
Dahoma, Franklin		F 6	Charleston, 2	Pac	×
Daisy, (7 miles w. of Kirby, K 7) Pike			Pike, 11	A. S. W	×
Dalark, ● Dallas		K 9	146		533
Dale, Johnson		E 7	Clarksville, 124	Pac	×
Dalesville, ● Clark		K 9	124*c*, 146	Pac	369
Dallas, ● Polk		L 5	Mena, 45	W., F. & Co	383
Dalton, Randolph		A 15	Imboden, 42	Sou	40
Damascus, (5 miles n. of Pinnacle Springs, F 11) Faulkner			Conway, 124	Pac	47
Danville, (15 miles s. e. of Forrest City, G 17) Lee			Forrest City, 25, 124, Pac., W., F. & Co		
Danville, 1 bank, ● Yell		G 8	25*b*	W., F. & Co	600
Darcy, (8 miles, s. of Heber, E 12) Cleburne			Searcy, 136	Pac	×
Dardanelle, 2 banks, ● Yell		F 9	27, 205, 214, 216		1,602
Darragh, (mail to Tillar) Drew			124*n*	Pac	×
Daryaw, (R. R. name *Doylestown*) Grant		K 12	94		×
Datto, (6 miles n. e. of Reyno, B 17) Clay			Peach Orchard, 124	Pac	×
Davenport, (13 miles n. n. w. of Stevens Creek, F 14) White			Baldknob, 124	Pac	×
Davidson, (4 miles s. w. of Glenville, N 8) Nevada			McNeil, 130	Pac	×
Davis, (mail to Gann) Polk			45*c*	W., F. & Co	×
Davis, (mail to Little Rock) Pulaski			130*c*	Pac	×
Davis, Johnson		E 7	Clarksville, 124	Pac	×
Day, (7 miles n. w. of Ashflat, B 14) Izard			Hardy, 42	Sou	79
Dayton, (mail to Fairoaks) Cross			130*b*	Pac	×
Dayton, Sebastian		G 5	Huntington, 132	W., F. & Co	126
Deane, (9 miles s. e. of Monticello, M 13) Drew			124*p*	Pac	×
De Ann, ● Hempstead		M 7	Washington, 15	Pac	×
Dean Spring, Crawford		E 3	Rudy, 132	W., F. & Co	×
Debie, Van Buren		D 10	Atkins, 124	Pac	5
Decatur, ● Benton		B 4	45*a*	W., F. & Co	95
Decker, (mail to Dermott) Chicot			124*n*	Pac	×
Deckerville, ● Poinsett		F 18	28, 48	Sou	43
Dee, (R. R. name *Bragg*) Craighead		D 17	124*l*	Pac	28
Deer, Newton		D 6	Clarksville, 124	Pac	×
Degray, (3½ miles n. e. of Hearn, K 8) Clark			Arkadelphia, 124	Pac	×
Delaney, ● Madison		D 6	132*c*	W., F. & Co	240
Delaplaine, ● Greene		B 17	124*a*	Pac	×
Delaware, Logan		F 8	London, 124	Pac	22
Delight, Pike		K 7	11	A. S. W	208
Dell, Mississippi		D 19	38	J. L. C. & E	×
Delma, (6¼ miles n. e. of Hagarville, E 8) Johnson			Clarksville, 124	Pac	×
Delmonte, (mail to Marche) Pulaski		H 11	124*l*	Pac	×
Delta, (mail to Wynne) Cross		F 17	Wynne, 124	Pac	×
Delta, Nevada		N 8	McNeil, 130	Pac	×
Deluce, Arkansas		K 15	Dewitt, 140	Pac	×
Democrat, (8 miles n. e. of Rawilson, H 18) St. Francis			Heth, 25	Pac	×
Denieville, Independence		D 14	124*c*	Pac	122
Denmark, Jackson		E 14	Bradford, 124	Pac	30
Dennard, Van Buren		D 11	Morrillton, 124, 216	Pac	×
Denning, ● Franklin		E 6	124*m*	Pac	×
Denton, (5½ miles w. of Powhatan, C 16) Lawrence			Powhatan, 202		×
Dentons Mill, (mail to Waldron) Scott		H 5	Mansfield, 132	W., F. & Co	×
Denver, ● Carroll		A 8	Eureka Springs, 131	W., F. & Co	39
De Queen, 1 bank, ● Sevier		K 4	45*c*	W., F. & Co	1,200
Dermott, ● Chicot		N 15	124*n*, *p*	Pac	457
Deroche, Hot Spring		J 9	Saginaw, 69		116
Desarc, ● Prairie		H 14	136*b*, 206	Pac	640
Desha, Independence		D 14	Batesville, 124	Pac	81
Devall Bluff, 2 banks, ● Prairie		H 14	25*a*, 206	W., F. & Co	606
Devlew, Woodruff		F 15	Grays, 25	W., F. & Co	50
Dewey, White			Searcy, 136	Pac	×
Dewey, (mail to Magnolia) Columbia		O 8	30*b*		×
Deweys Mill, (mail to Marked Tree) Poinsett			42	Sou	×
Dewitt, 1 bank, ● Arkansas		J 15	140		318
Dexter, Jefferson		J 12	124*n*	Pac	69
Dial, Howard		J 5	Wickes, 45	W., F. & Co	×
Diamond, (19 miles w. of Clinton, E 11) Van Buren			Morrillton, 124, 216	Pac	×
Dian, (mail to Prescott) Nevada		L 8	100	P. & N. W	×
Diaz, (mail to Newport) Jackson		E 15	124*a*, *c*	Pac	×
Dickson, Columbia		O 8	Magnolia, 55	Sou	×
Diloio, Union		O 18	Eldorado, 10, 124	Pac	×
Dilsmore, Newton		C 7	Eureka Springs, 131	W., F. & Co	×
Divide, (5 miles s. w. of Ada, G 9) Conway			Morrillton, 124, 216	Pac	×
Dixie, Perry		G 10	Conway, 124	Pac	×
Dixie Mill, (mail to Little Rock) Pulaski			130*c*	Pac	×
Dob, (7 miles s. e. of Chambersville, M 11) Calhoun			Thornton, 130, 144	Pac	×
Dobyville, ● Clark		L 8	Okolona, 11	A. S. W	29
Dodd City, ● Marion		B 10	Eureka Springs, 181	W., F. & Co	59
Doddridge, Miller		P 6	142	Pac	×
Doebranch, Pulaski		H 10	Mabelvale, 124	Pac	×
Dogwood, Grant		K 11	Malvern, 35, 80, 124	Pac	×

TOWN.	COUNTY.	INDEX.	RAILWAY, or, if not on a Railroad, nearest station.	EX.	POP.
Dollie, Stone		C 11	Cushman, 124	Pac	×
Donald, Franklin		F 6	Branch, 2	Pac	55
Donaldson, Hot Spring		K 9	124*c*	Pac	172
Dora, Crawford		E 4	124*b*	Pac	25
Dota, Independence		D 15	Sulphur Rock, 124	Pac	110
Dotson, (R. R. name *Haynesville*) Hempstead		L 7	100	P. & N. W	×
Double Wells, Jefferson		K 12	Faith, 130	Pac	2
Doubling Switch, (mail to Bono) Craighead			42	Sou	×
Doughertys, (mail to Knowlton) Phillips		K 16	See Knowlton		×
Douglas, Lincoln		L 11	200		117
Douglas, (mail to Clare) Woodruff			130*b*	Pac	×
Dovepark, Hot Springs		K 9	Witherspoon, 124	Pac	×
Dover, ● Pope		F 9	Russellville, 27, 124	Pac	296
Downens Spring, (mail to Middlebrook) Randolph		A 16	Pocahontas, 36, 200, 202	Pac	×
Doyle, (R. R. name *Redland*) Hempstead		L 6	100	P. & N. W	16
Doyles, (mail to Ft. Smith) Sebastian			124*l*	Pac	×
Doylestown, (P. O. name Darysaw) Grant		K 12	94		×
Drab, Hempstead		L 7	Prescott, 100, 124, Pac., P. & N. W		×
Drakes Creek, ● Madison		C 6	Elkins, 132	W., F. & Co	40
Draper, (7½ miles n. w. of Warren, M 12) Bradley			Warren, 124	Pac	×
Draughon, Cleveland		L 12	130*d*, 135	Pac	×
Dreve Spur, (mail to Constance) Drew			124*p*	Pac	×
Drewton, (8½ miles s. of Luna Landing, N 15) Chicot			208, 212, 224		×
Driggs, Logan		G 6	Paris, 2	Pac	55
Drives, (P. O. name Tomlinson) Mississippi		E 19	38	Sou	×
Dryden, (10 miles s. w. of Bono, D 17) ● Craighead			Bono, 42	Sou	9
Drylock, Carroll		B 7	Eureka Springs, 131	W., F. & Co	×
Dryrun, (mail to Fordyce) Dallas		I 11	130*d*	Pac	×
Dublin, Logan		F 7	Knoxville, 124	Pac	76
Duckett, (5 miles n. w. of Galena, K 5) Howard			Clarence, 45	W., F. & Co	×
Due West, (mail to Wheeley) Lee		H 16	Wheeley, 46	Pac	×
Duff, Searcy		C 10	Eureka Springs, 131	W., F. & Co	25
Dugger, Searcy		C 9	Eureka Springs, 131	W., F. & Co	×
Dugger, (mail to Meredith) Woodruff			130*b*	Pac	×
Dumas, ● Desha		L 15	124*n*	Pac	13
Dunbeck, (mail to Robroy) Jefferson			130*b*	Pac	×
Duncan, Monroe		I 15	7*a*	Pac	×
Duncan, (mail to Hollygrove) Monroe		I 15	124*n*	Pac	×
Durell, (mail to Dewitt) Arkansas		K 15	10	Pac	×
Durham, Washington		C 6	132*c*	W., F. & Co	40
Dutch Mills, Washington		D 4	Pitkin, 132	W., F. & Co	135
Dutton, Madison		D 7	St. Paul, 132	W., F. & Co	29
Dwigh, Craighead		D 18	38	J. L. C. & E	×
Dyer, ● Crawford		E 5	124*l*	Pac	343

E

TOWN.	COUNTY.	INDEX.	RAILWAY, or, if not on a Railroad, nearest station.	EX.	POP.
Eads, (mail to Stop) Crawford		D 4	Fresco, 132	W., F. & Co	×
Eagle Creek, (mail to Draughon) Cleveland		M 12	185		×
Eagle Gap Quarry, (mail to Acorn) Polk			45*b*	W., F. & Co	×
Eagle Mills, ● Omachita		M 10	33, 130*d*	Pac	258
Eagleton, (R. R. name *Eagle*) Polk		I 4	15*b*	W., F. & Co	100
Earl, ● Crittenden		F 18	124*l*	Pac	×
East Little Rock, (mail to Little Rock) Pulaski			124*l*	Pac	×
East Pocahontas, (mail to Pocahontas) Randolph			36	Pac	×
Eaton, (5 miles w. of Powhatan, C 16) Lawrence			Powhatan, 202		×
Ebb, (5 miles n. e. of Sheridan, J 11) Grant			Sheridan, 91		×
Ebony, (R. R. name *Elmo*) Crittenden		G 18	124*l*	Pac	×
Echo, Scott		G 5	25	W., F. & Co	62
Economy, (4½ miles n. e. of Atkins, F 9) Pope			Atkins, 124	Pac	15
Edge, (5 miles s. w. of Scotland, E 16) Van Buren			Plumerville, 124	Pac	8
Edith, (5 miles s. e. of Star City, L 13) Lincoln			Toronto, 124	Pac	22
Edmondson, Crittenden		G 18	25*a*	W., F. & Co	39
Edson, (mail to Texarkana) Miller			130*d*	Pac	×
Effa, Franklin		F 5	Charleston, 2	Pac	24
Egbert, White		G 14	136*b*	Pac	×
Egger, ● Polk		I 5	Mena, 45	W., F. & Co	41
Eglantine, ● Van Buren		E 11	Conway, 124	Pac	116
Egypt, Craighead		D 16	*Promised Land*, 20		×
Eighmile, (4 miles s. e. of Layton, F 15) Jackson			Auvergne, 25	W., F. & Co	13
Eighty Eight Mile Post, (mail to Devall Bluff) Prairie			25*a*	W., F. & Co	×
Eighty Six Mile, (mail to Kearney) Jefferson			124*n*	Pac	×
Elders, (mail to Princeton) Dallas		K 10	Princeton, 33, 80		×
Eldorado, 1 bank, ● Union		O 10	10*a*, 124*g*	Pac	1,069
Eldridge, Howard		J 5	Grannis, 15	W., F. & Co	×
Electric, Saline		I 12	Benton, 48, 124. Pac., W., F. & Co		×
Elerson, (R. R. name [illegible]) [illegible] miles n. w. of Altheimer, J 13) Jefferson			130*c*	Pac	×
Eleven Points, (mail to Blackrock) Lawrence			42	Sou	×
Elgin, Jackson		D 15	200*c*, 202		×
Elizabeth, Fulton		B 12	Hardy, 42	Sou	43
Elk, (7 miles n. e. of Pike, K 7) Pike			Pike, 11	A. S. W	×
Elkins, ● Washington		C 5	132*c*	W., F. & Co	49
Ella, (13½ miles w. of Copeland, D 10) Pope			Atkins, 124	Pac	×
Ellen, White		G 14	Westpoint, 136	Pac	11
Ellers, (mail to Paroquet) Independence			124*c*	Pac	×
Elliott, ● Ouachita		N 10	30*a*, 124*g*	Pac	×
Ellis, (mail to Hamlin) Cross			124*f*	Pac	×
Ellsworth, Logan		F 7	Knoxville, 124	Pac	51
Elm, Clark		J 8	Pike, 11	A. S. W	×
Elmo, (P. O. name Ebony) Crittenden		G 18	124*f*	Pac	×
Elmo, Independence		E 15	Newport, 25, 124, 202	Pac., W., F. & Co	27
Elmore, Hot Spring		J 9	124*c*	Pac	×
Elmsprings, ● Washington		B 5	Springdale, 132	W., F. & Co	149
Elm Store, Randolph		A 15	Pocahontas, 36, 202	Pac	68
Elmwood, Boone		C 8	Eureka Springs, 131	W., F. & Co	15
Elon, Ashley		P 13	Cypress, 124	Pac	×
Elpaso, ● White		G 12	Beebe, 124	Pac	321
Ely, Ashley		P 14	Portland, 60, 124	Pac	×
Emerson, Columbia		O 9	55	Sou	×
Emmet, ● Nevada		M 8	124*c*	Pac	202
Empire, (6½ miles e. of Parkdale, O 14) Chicot			Parkdale, 124	Pac	×
Enders, Faulkner		F 12	Conway, 124	Pac	×
End of Track, (mail to Kemp) Ouachita		L 10	26	C., B. & N	×
England, 1 bank, ● Lonoke		I 13	130*c*	Pac	368
Engle, (5 miles e. of Cailcorock, B 11) Izard			Cushman, 124	Pac	×
English, Jefferson		K 14	90, 200		159
Enola, ● Faulkner		F 12	Conway, 124	Pac	45
Ensign, (mail to Mabelvale) Pulaski			124*b*	Pac	×
Eola, (mail to Mammoth Spring) Fulton		A 14	Mammoth Spring, 42	Sou	×
Era, Miller		P 6	Ravana, 45	W., F. & Co	×
Erin, Grant		K 11	Sheridan, 94		×
Eros, Marion		B 10	Eureka Springs, 131	W., F. & Co	35
Erwin, Prairie		H 14	Surrounded Hill, 46	Pac	×
Esan, Perry		E 10	205, 216		21
Essex, White		G 13	Beebe, 124	Pac	×
Esther, Franklin		E 6	Ozark, 124, 214, 216	Pac	×
Ethel, Arkansas		K 15	Dewitt, 140	Pac	×
Etna, Franklin		F 6	Ozark, 124, 214, 216	Pac	50
Etna, (mail to Elmore) Hot Spring		J 10	124*c*	Pac	×
Euclid, Howard		K 5	Silverhill, 45	W., F. & Co	×
Eugene, (mail to Viola) Fulton		A 13	Mammoth Spring, 42	Sou	×
Eunice, (mail to Elmore) Hot Spring		K 10	Elmore, 124	Pac	×
Eureka Springs, 1 bank, ● Carroll		A 6	131	W., F. & Co	3,572
Eva, (mail to Beebe) White		G 13	Beebe, 124	Pac	×
Evadale, Mississippi		E 19	38	Sou	×
Evansville, ● Washington		D 4	Winslow, 132	W., F. & Co	235
Evening Shade, ● Sharp		C 14	Cushman, 124	Pac	421
Ewing, (mail to Shaw) Grant		J 11	Benton, 48, 124. Pac., W., F. & Co		×
Excelsior, Sebastian		F 5	Greenwood, 124	Pac	108
Ezell, (mail to Pine Bluff) Jefferson			130*d*	Pac	×

F

TOWN.	COUNTY.	INDEX.	RAILWAY, or, if not on a Railroad, nearest station.	EX.	POP.
Faber, (5 miles e. of Stroud, J 9) Hot Spring			Stroud, 124	Pac	×
Fagi, (mail to Barton) Phillips		I 17	Barton, 7	Pac	×
Fairfield, Jefferson		K 13	124*n*	Pac	60
Fairman, (mail to Little Rock) Pulaski			130*c*	Pac	×
Fairmount, (mail to Stuttgart) Prairie		J 14	See Stuttgart		107
Fairoaks, Cross		G 16	124*f*, 130*b*	Pac	×
Fairplay, Saline		I 10	48	W., F. & Co	30
Fairview, Dallas		L 10	146		142
Faith, (R. R. name *Grace*) Jefferson		K 12	130*d*	Pac	×
Fakes, Woodruff		F 15	124*f*	Pac	×
Falcon, Nevada		N 8	Buckner, 130	Pac	×
Falerno, (6 miles n. w. of Dover, F 9) Pope			Russellville, 27, 124	Pac	×
Fallsville, Newton		D 7	St. Paul, 132	W., F. & Co	11

TOWN.	COUNTY.	INDEX.	RAILWAY, or, if not on a Railroad, nearest station.	EX.	POP.
Famous, (6 miles w. of Dover, F 9) Pope			Russellville, 27, 124	Pac	×
Fanchill, Montgomery		J 6	*Janssen*, 45	W., F. & Co	×
Farmington, ● Washington		C 5	66		106
Farrars, (mail to Kingsland) Cleveland			130*d*	Pac	×
Farrell, (mail to Redfield) Jefferson			124*n*	Pac	×
Farrells, (mail to Wabbaseka) Jefferson			130*b*	Pac	×
Farthbaville, Sevier		L 5	Dequeen, 45	W., F. & Co	×
Faulkner, (4 miles n. of Cato, H 12) Faulkner			Mayflower, 124	Pac	×
Faulkner Gap, (mail to Vilonia) Faulkner		H 12	Conway, 124	Pac	×
Fay, Hempstead		N 7	Fulton, 124	Pac	32
Fayette Junction, (P. O. name Fayetteville) Washington		C 5	132*a*, *c*	W., F. & Co	×
Fayetteville, 3 banks, ● Washington		C 5	66, 132*a*, *c*	W., F. & Co	4,061
Feeriville, Lincoln		L 13	Keifton, 130	Pac	16
Felks, (mail to Coalhill) Franklin			124*l*	Pac	×
Felton, (P. O. name Clifton) Lee		H 17	124*d*	Pac	×
Fenders, (mail to Pocahontas) Randolph			36		×
Fenter, Grant		J 11	Malvern, 35, 80, 124	Pac	13
Ferguson, (mail to Wise) Columbia		O 8	52*a*, *b*		×
Ferguson, Phillips			See Avenue		×
Fern, Franklin		E 5	Mountainburg, 132	W., F. & Co	×
Fernald, (mail to Sedgwick) Lawrence		D 16	20		×
Ferrell, (3 miles w. of Johnsville, N 13) Bradley			Warren, 124	Pac	×
Finch, Greene		C 17	Bethel, 124, 130	Pac	×
Fines, Ouachita		N 10	130*d*	Pac	×
Fisher, ● Poinsett		E 16	130*b*	Pac	×
Fitzgerald, (mail to Jacksonport) Jackson		E 15	124*e*	Pac	×
Fitzhugh, (6 miles n. of Augusta, F 15) Woodruff			Augusta, 124, 206	Pac	×
Flag, Stone		D 11	Cushman, 124	Pac	×
Flat Bayou, (mail to Altheimer) Jefferson		I 13	Altheimer, 130	Pac	×
Fletcher, (6 miles n. w. of Palarm, H 11) Pulaski			Palarm, 124, 216	Pac	×
Flippin, Marion		B 10	Cushman, 124	Pac	24
Flora, Fulton		B 12	Hardy, 42	Sou	×
Floral, Independence		E 13	Batesville, 124	Pac	×
Florence, Drew		M 11	Winchester, 124	Pac	54
Floss, (8 miles s. of Hubbard, D 5) Washington			Westfork, 132	W., F. & Co	×
Floyd, (11 miles e. of Mt. Vernon, F 12) White			Searcy, 136	Pac	74
Fogleman, (2 miles n. of Mound, F 19) Crittenden			Mound, 206, 224		×
Forsker, (5 miles e. of Danville, G 8) Yell			Danville, 25	W., F. & Co	×
Ford, (5 miles n. of Barkada, M 13) Drew			Wilmar, 124	Pac	×
Ford, (mail to Wehner) Jackson		E 16	Wehner, 130	Pac	×
Fordyce, 1 bank, ● Dallas		L 11	130*d*	Pac	1,710
Foreman, (1½ miles n. of Rocky Comfort, M 1) ● Little River			*Irden*, 12		×
Forgy, Howard		L 6	Nashville, 15	Pac	×
Formbo, (P. O. name Ware) Columbia		O 6	52*c*		×
Fordtown, (8 miles n. of Centerridge, F 11) Van Buren			Plumerville, 124	Pac	×
Forrest City, 1 bank, ● St. Francis		G 17	25*a*, 124*d*	Pac., W., F. & Co	1,361
Fort Douglas, Johnson		E 8	Clarksville, 124	Pac	×
Fort Logan, Howard		J 5	Grannis, 45	W., F. & Co	×
Fort Lynn, [illegible] Miller		O 6	142	Pac	×
Fort Roots, (mail to Argenta) Pulaski		H 12	05		×
Fort Smith, 3 banks, ● Sebastian		F 4	2, 32, 45*g*, 124*l*, *k*, 132*a*, *b*, 214, 216	Pac., W., F & Co	11,587
Fort Smith Crossing, (mail to Little Rock) Pulaski			124*b*, *l*, 130	Pac	×
Fort Smith Junction, (mail to Fort Smith) Sebastian			132*a*	W., F. & Co	×
Fortune, (mail to Askew) Lee		H 18	Marianna, 124, 204	Pac	×
Fortson, Madison		B 6	Eureka Springs, 131	W., F. & Co	×
Foss, Nevada		M 8	Childester, 124	Pac	×
Foster, Randolph			Pocahontas, 36, 202	Pac	×
Fouke, Miller		O 6	142	Pac	×
Fountainhill, Ashley		N 13	Monticello, 124	Pac	59
Fourche, (mail to Essau) Perry		G 10	25*b*	W., F. & Co	×
Fourche, (mail to Swaggerty) Pulaski		I 12	124*n*	Pac	×
Fourche Dam, Pulaski		I 12	205, 216, 218		×
Fowler, (5 miles n. w. of Cassco Bottom, G 9) Yell			205, 216		×
Francis, Boone		B 8	Eureka Springs, 131	W., F. & Co	×
Frank, Pulaski		H 11	See Little Rock		×
Franklin, ● Izard		C 13	Cushman, 124	Pac	169
Franklin, (mail to Nobles) Jefferson			124*n*	Pac	×
Fred, (6 miles n. n. w. of Hardy, B 14) Fulton			Hardy, 42	Sou	×
Freeman, Pope		E 9	Lamar, 124	Pac	×
Freeo, (mail to Eagle Mills) Ouachita		M 10	Eagle Mills, 33, 130		×
Friendship, ● Hot Spring		J 9	Stroud, 124	Pac	×
Frisco, (R. R. name *Porter*) ● Crawford		D 5	132*a*	W., F. & Co	41
Frisco Junction, (mail to Fort Smith) Sebastian			2	Pac	×
Fritz, (2 miles s. w. of Leggett, H 10) Crittenden			209, 204, 208, 210, 212, 224		20
Frostville, Lafayette		O 7	110, 130*f*	Pac	919
Fruitland, (mail to Kensett) White			124*b*	Pac	×
Fryatt, (7 miles w. of Mammoth Spring, A 14) Fulton			Mammoth Spring, 42	Sou	×
Fulton, ● Hempstead		M 6	124*c*	Pac	504
Fulwood, (7 miles n. of Forrest City, G 17) St. Francis			Forrest City, 124	Pac	×
Furlow, Lonoke			Cabot, 124	Pac	×
Futch, (mail to Milner) Columbia		N 9	5	Pac	×

G

TOWN.	COUNTY.	INDEX.	RAILWAY, or, if not on a Railroad, nearest station.	EX.	POP.
Gage, (mail to Egypt) Lawrence		D 16	24		×
Gaines Landing, Chicot		N 15	208, 212, 224		×
Gainesville, ● Greene		C 18	124*d*	Pac	232
Gaither, Boone		C 8	Eureka Springs, 131	W., F. & Co	15
Galena, Howard		K 5	Clarence, 45	W., F. & Co	×
Galla, (P. O. name Pottsville) Pope		F 9	124*l*	Pac	192
Gallatin, Benton		B 4	Siloam Springs, 45	W., F. & Co	×
Galloway, Pulaski		H 12	25*a*	W., F. & Co	124
Gamaliel, Baxter		A 12	Mammoth Spring, 42	Sou	12
Gann, (R. R. name *Rust*) Polk		I 4	45*c*	W., F. & Co	×
Garfield, ● Benton		A 6	132*a*	W., F. & Co	97
Garfield, (mail to Old Hickory) Conway		F 10	Atkins, 124	Pac	×
Garland, ● Miller		N 6	130*d*	Pac	454
Garlandville, Hempstead		L 7	Prescott, 100, 124	Pac	9
Garner, White		G 13	124*b*	Pac	14
Garnett, Lincoln		L 14	Walnutlake, 124	Pac	22
Garretson, Jefferson		K 13	200		7
Gary, (R. R. name *Shannon*) Lincoln		K 14	124*n*	Pac	×
Gaskins, (mail to Eureka Springs) Carroll		A 7	131	W., F. & Co	×
Gassville, ● Baxter		B 11	Cushman, 124	Pac	100
Gastons Mill, (mail to Mt.

TOWN.	COUNTY.	INDEX.	RAILWAY, or, if not on a railroad, nearest station.	EX.	POP.
Gibbon, (P. O. name Shuler)	Union	O 10			
Gible, (mail to Coffee)	Phillips	J 17			
Gill Creek, (mail to Preston)	Faulkner	G			
Golden City, Logan					
Golden Lake, ● Mississippi		208, 224.			
Goldman, ● Arkansas					
Goldmann, (mail to Clarendon)	Monroe				
Goodhoe, (mail to England)	Lonoke				
Goodland, (mail to Yellowdam)	Little River	M 5	12*a*		
Goodlett, (mail to Oak Ridge)	Cleburne	L 6	Ozan, 15		Pac
Good Luck, (mail to Arkansas City)	Desha	M 16	See Arkansas City		
Goodrich, (1¼ miles n. of Riverside, F 15)	Woodruff				
Goodwin, ● St. Francis					
Goshen, Washington					
Gossett, (mail to Onamska)	Union				
Grace, (P. O. name Faith)	Jefferson	K 12	130*d*		Pac
Grace Frat.					
Gradby Landing (mail to Desha)	See Laconia				
Grady, ● Lincoln		K			
Graham, Independence					
Grandee, (mail to Clarkston)	Clarkston, 12				
Grandglaise, Jackson		K 15	124*o*		
Grandlake, (3½ miles n. of Helena, P 16) ● Chicot			201, 203, 208, 212, 221		
Grange, (3 miles s. of Clarendon, C 15) ● Sharp			Powhatan, 202		
Grangeville, (mail to Franklin)	Izard	G 13	Hardy, 42		Sou
Granny, ● Polk		K 4	15*c*		W., F. & Co
Grapevine, Grant		K			
Graphic, Crawford					
Grassy Lake, (4 miles n. of Crawfordsville, F 18)	Crittenden				
Gratton, (mail to Camden)	Ouachita				
Gravel, ● Yell		H 7	Mansfield, 132		W., F. & Co
Graveridge, Bradley		N 12	Warren, 124		Pac
Gravette, (1 bank, ● Benton		A 1	45*o*, 132*e*		W., F. & Co
Grays, ● Woodruff		F 15	45*d*		W., F. & Co
Grayson, Crittenden		G 19	200, 204, 208, 210, 212, 224		
Greenback, (mail to Garrison)	Jefferson	3	Linwood, 121, 200.		
Greenboro, Craighead			Brookland, 124, 130		
Greenbrier, ● Faulkner			Conway, 124		
Greenfield, ● Poinsett					
Green Forest, ● Carroll		B 2			469
Greenland, (P. O. name Washington)			25*o*		
Green Mount, (mail to Lockesburg)			Washington		
Greenridge, Scott		H 6			
Greenville, Yell					
Greenville, (mail Washington)					
Greenwald, (mail to Gillett)	Arkansas				
Greenw ● Clay			130*e*		
Green Wood, 1 bank, ● Sebastian					
Greer, Jefferson			216, 218.		
Greer, (mail to Clarendon)	Monroe		130*b*		
Greers, (mail to Mulberry)	Faulkner				
Gregory, ● Woodruff					
Grider, Mississippi					
Griffin, (mail to Boyd-ville)	Clay	B 18			
Griffin, ● Union		N 11			
Griffith, (mail to Bradford)	White				
Griffithville, White		G 11			
Grove, Drew			Deane, 124		
Grubbs, Jackson			Tuckerman, 121.		
Gubertown, (4 miles n. of Brookland, D 17)	Craighead				
Guernsey, Hempstead		M			
Gulpha, Garland					
Gulpha Station, (mail to Hot Springs)	Garland				
Gumlog, Pope			Russellville, 27		
Gum Pond, (mail to Stuttgart)	Arkansas		Stuttgart, 10, 130, 140.		
Gum Springs, Clark					
Gum Springs, (mail to Princeton)	Cleveland				
Gurdon, 2 banks, ● Clark					
Guy, (3½ miles w. of Mount Vernon)	Faulkner		Conway, 124		Pac
Gwynn, (2 miles n. of Hartford, G 1) ● Sebastian			Hartford, 25		W., F. & Co

H

TOWN.	COUNTY.	INDEX.	RAILWAY, or, if not on a railroad, nearest station.	EX.	POP.
Habberton, Washington		C 5			
Hackett, ● Sebastian		F 3			
Hagarville, Johnson					
Hagler, Arkansas		J 14	Dewitt, 140		
Halcomb, (6 miles s. of Danville, L 5)	Sevier		Dequeen, 45		W., F. & Co
Hale, (mail to Mountainburg)	Crawford	E 4	Mountainburg, 132		W., F. & Co
Hale, (15 miles s. of Newport, E 15)	Jackson		Newport, 124, 150, 202		
Halesile, (mail to Marianna)	Lee	H 17	Marianna, 124, 204		
Halfway, (3½ miles e. of Clearspring, K 8)	Clark		Antoine, 11.		
Hailey, Desha			50, 124*p*		
Halliday, Greene					
Halstead, Pulaski					
Halstedville, (mail to Modena)	Phillips	J 7	See Modena		
Ham, (7 miles s. w. of Excelsior)	Shade, C 14		Izard		
Hamburg, 1 bank, ● Ashley		O 5		M 12	1,200
Hamil, (4 miles n. of Lima, B 16)	Randolph		Pocahontas, 36, 200, 202		
Hamilton, Lonoke			Carlisle, 46.		
Hamlen, (P. O. name Ops)	Hot Spring	J 10			
Hamlet, Faulkner		G 12	Conway, 124		
Hamlin, Cross					
Hammett, (4 miles n. e. of Rector, B 18)	Clay				
Hammonsville, (5 miles n. of El-paso, G 12)	White				
Hampton, ● Calhoun		N 11			
Hancock, (1 ghead		D 18			
Hangers, (mail to Marche)	Pulaski	L 4			
Hanna, (4 miles s. of Enders, F 12)	Faulkner		Conway, 124		Pac
Hannaberry, (3 miles n. e. of Cummins, K 14)	Jefferson		English, 90, 200		
Hanover, Stone		D 12	Cushman, 124.		
Happy, (7 miles n. e. of Bledsoe, H 18)	Crittenden		200, 204, 208, 210, 212, 221		
Harbour, Calhoun		M 10	Millville, 130		
Hardinville, (3 miles s. of Moody, F 11)	Faulkner		Conway, 124		Pac
Hardy, 1 bank, ● Sharp		B 14	42		Sou
Harkey, (3½ miles n. w. of Hobart, F 7)	Yell		Pitney, 124, 214, 216.		
Harlow, ● Calhoun		M 10	130*d*		
Harmons Gap, (mail to Wacon)	Cleburne	F 12	Searcy, 136		
Harmony, Johnson		F 7	Clarksville, 4		
Harold, (mail to Bear)	Montgomery	I 8	Hot Springs, 35, 48	Pac., W.,	
Haroldton, Crawford		F 4	See Vanburen		
Harris, Washington					
Harrisburg, 1 bank, ● Poinsett					462
Harrison, 2 banks, ● Boone					551
Harrison, (mail to Clow)	Hempstead	H 5			
Hartford, ● Sebastian		G 4			460
Hartley, Polk		J 5			
Hartman, ● Johnson		F 7			141
Harvey, (10 miles n. of Coalcreek, H 6)	Scott		Acorn, 4		W., F. & Co
Harwood, Chicot		O 11			
Hasbrooks, (mail to Jonesboro)	Craighead		12		
Hastings, (mail to Pine Bluff)	Jefferson		130*d*		
Hatchie Cross, (mail to Mosley)	Poinsett	F 18	12		
Hatfield, ● Polk		J 4			
Hattieville, ● Conway			Atkins 124		
Hatton, (R. R. name *Lockesburg*) ● Polk		J 4	15		
Havana, (mail to Imboden)	Randolph	B 15	Imboden, 42		Sou
Hawes, Garland		I 9	Hot Springs, 35, 48	Pac., W., F. & Co	
Hawkeye, (mail to Sherrill)	Jefferson		130*c*		Pac
Hawkins, Ashley		O 14	Parkdale, 124		Pac
Hawkstone, (9 miles s. w. of Morrilton, G 10)	Conway		205, 216		
Haynes, ● Lee		H 7	124*d*		
Haynesville, (P. O. name Dodson)	Hempstead	L 7	100		P & N. W
Haynesville, (mail to Fulton)	Ouachita	N 9	130*b*		
Haywood, (mail to Sherrill)	Jefferson		130		
Hazelgrove, Independence		D 15	Sulphur Rock, 124.		
Hazel Valley, Washington		D 5	Brentwood, 132.		
Hazen, 1 bank, ● Prairie		H 14	25*a*		429
Health, Madison					
Hearn, Clark		K 8	Arkadelphia, 21		
Heber, ● Cleburne			Searcy		

TOWN.	COUNTY.	INDEX.	RAILWAY, or, if not on a railroad, nearest station.	EX.	POP.
Hebron, Clark		L 9	Smithton, 11, 124	A. S. W., Pac	
Hector, (5½ miles n. of Cagleville, F 9)	Pope		Russellville, 27, 124		Pac
Hedrick, (mail White)					
Heflin, (R. R. name *Jones Island*)	Monroe	H 15	25*a*	W., F. & Co	
Helm, (6½ miles s. of Sparkman, L 10)	Dallas		Sparkman, 146		
Helena, 3 banks, ● Phillips		I 17	5*o*, 124*d*, 170, 200*b*, 204, 207, 208, 210, 212, 220, 221.	Am., Pac., Sou	
Helna Quarry, (mail to Willford)	Sharp		42		
Henderson, Baxter		A 12	Mammoth Spring, 42		
Henderson, (mail to Cottonplant)	Woodruff	G 15	25*d*		
Hendrix, (3½ miles n. of White-river, L 15)	Desha		200, 208, 210, 212, 2		
Hendley, ● Saline		I 12	124*a*		
Herd, (R. R. name *Hards Spur*)	Benton				
Hermitage, Bradley			2 Warren, 124		
Herndon, Craighead			Boyle, 42		
Heth, (mail to Whitmore)	St. Francis				
Hickman, Mississippi		C 20	208, 224		
Hickory Plains, ● Prairie		G 11	Austin, 124		Pac
Hickoryridge, Cross		F 16	130*b*		Pac
Hickory Ridge, (mail to Tyner)	Phillips				
Hickory S		I 7	Pike, 11		
Hickory Valley, Independence					
Higden, (1 mile e. of Eglantine, E 14)	Cleburne				
Higgins, (mail to Sweethome)	Pulaski				
Higginson, White					
Highland, Sharp		B 14	Hardy, 42		
Hight, Franklin					
Hilero, (P. O. name Storey)	Pulaski	I 11	18		
Hill, (6 miles n. of Summerville)		M 11	Calhoun	Thornton, 130, 141	Pac
Hillsboro, ● Union		O 11	Eldorado, 10, 124.		
Hilton, (mail to Cepeda)			Willford, 12		
Hilltop, ● Boone		C 8	Eureka Springs,		
Hindsville, ● Madison		C 8	Springdale, 132.		
Hiram, (Cleburne		L 8	Searcy, 136.		
Hiwasse, Benton		A 4	132*e*		
H		I 16	50		
Hobart, Logan		I 7	124		
Hockins, (mail Jefferson)			Wabash		
H chita					
Hollabaugh, Pope		J			
Holland, Faulkner					
Holland, (mail to Cabot)	Lonoke	H			
Hollis, Perry		I 5			
Hollwell, (mail M					
Holly Branch, (mail to Warren)	Bradley		Warren		
Hollygrove ● M					
Hollysprings ● Cleburne					
Hollywood, ● Clark		K 8	Arkadelphia		
Holmes, (6 miles n. of Okean, C 17)	Randolph		Okean, 124.		
Homan, Miller		N 8	124*e*		
Honey, Hot Spring		J 9	Donaldson, 12		
Hoo (P. O. name Loutyma)					
Hope, ● Hempstead		M 7	15		
Hope, (mail to Medford)	Desha	I 15	Dumas, 124.		
Hopefield, Crittenden					
Hopeville, (mail to Littlebay)	Calhoun				
Hopewell, Baxter		M 11	Littlebay, 130		
Hopewell, Baxter		B 12	Hardy, 4		
Hopkins, (mail to Sedgwick)	Lawrence				
Hopper, (6 miles w. of Caddogap, J 6)	Montgomery				
Horatio, ● Sevier					
Horseshead, Columbia					
Horton, (14 miles s. of Hoodin, F 16)	St. Francis		Hamlin, 12.		
Hot Springs, 2 banks, ● Garland		I 9	35, 48.		
Hou ville, (mail to Mt. Vernon)	Faulkner	F 12	Searcy, 1		
Houston, Perry		G 10	25*b*		
Howard, (mail to W		G 11	Conway		
Howard, Clark					
Howard, Howard		I 6	Nashville		
Howe, (mail to Lagrange)	Lee				
Howell, ● Woodruff					
Hoxie, Lawrence			3, 36, 42, 124*a*		
Hoyden, Stone			Cushman, 124.		
Hubard, Washington		D 5	Westfork, 132.		
Hubbards, (mail to St. Francis)	Clay		130*d*		Pac
Hubbards, (mail to Dermott)	Mississippi				Sou
Hudson, Little River		M 5		W., F. & Co	
Hudspeth, Chicot		N 15	124*a*		Pac
Huffman, Mississippi					
Huffs, (5 miles n. of Elm Springs, B 9)	Pope				
Hugh, Carroll					
Hulbert, (mail to Edmondson)	Crittenden				
Huma, (mail to Helena)	Phillips				Pac
Humphrey, ● Arkansas		J 14			
Hunt, Johnson		F	Coal hill		
Hunter, ● Woodruff					
Hunterton, (mail to Desarc)	Prairie	G 14			
Huntington ● Sebastian					
Huntsville, (mail ● Madison)		C 6	Springdale		
Hurds Spur, (P. O. name Herd)	Benton				
Hurds Spur, (mail to Dermott)	Chicot		124*p*		Pac
Huron, (3½ miles s. of Wild Cherry, B 12)	Izard		Hardy, 42		Sou
Hurricane, Saline		I 11	Benton, 48, 124	Pac., W., F. & Co	
Hutchinson, (5 miles s. by e. Jamestown, E 14)	Independence		Batesville, 124		Pac
Huts, (5 miles w. of Brisbane, M 8)	Nevada		Hope, 15, 124		Pac
Hyde Park, (5 miles s. of Latour, I 17)	Phillips		124*d*		Pac
Hydrick, ● Cross		F 17	124*d*		Pac
Hymen, (mail to Hagler)	Arkansas	J 14	Dewitt, 140		Pac

I

TOWN.	COUNTY.	INDEX.	RAILWAY, or, if not on a railroad, nearest station.	EX.	POP.
Ico, Grant		J 11	Redfield, 124		Pac
Ida, (5 miles s. w. of Wolf Bayou, E 13)	Cleburne		Bradford, 124		Pac
Imboden, 1 bank, ● Lawrence		B 15	42		Sou
Independence, (5 miles w. of Mountainhome, A 12)	Baxter		Cushman, 124.		
Index, (4 miles s. w. of Germantown, F 10)	Conway		205, 216.		
Indian Bay, Monroe			206		
Ingalls, (9 miles w. of Johnson, N 13)	Bradley		Warren, 124		Pac
Ingram, (4 miles s. w. of Middlebrook, A 16)	Randolph		Pocahontas, 36, 200, 202		Pac
Ink, Polk		I 5	Mena, 45		
Ionia, Benton		B 1	Decatur 42		
Irene, (4½ miles s. w. of Ker, I 13)	Pulaski				
Irma, (R. R. name *Rogers*)	Nevada	M 8			
Iron Mountain Junction, (mail to Little Rock)	Pulaski				
Ironton, Pulaski			See Little Rock		
Irvin, (mail Mississippi					
Isabel, (5 miles s. of Atwood, F 9)	Pope				
Island, Sebastian					
Iuka, Izard					Pac
Ivesville, Pulaski		H	Palarma, 124, 216.		Pac
Ivoton, (4½ miles s. of Mt. Ida, G 19)	Crittenden		Marion, 4		Sou
Ivy, Dallas		K	Malvern,		Pac

J

TOWN.	COUNTY.	INDEX.	RAILWAY, or, if not on a railroad, nearest station.	EX.	POP.
Jacinto, Dallas					
Jackson, Lafayette		N 7	Stamps, 32, 130.		
Jackson, (mail to Imboden)	Randolph	L 5	Imboden, 42		
Jacksonport, ● Jackson		I 7			
Jacksonville, ● Pulaski					
Jacobs, (3½ miles n. w. of Harmony, E 7)	Johnson		Clarksville, 124.		
Jakajones, Hempstead		L 7	Washington, 15.		
James, (mail to Cushman)	Independence				
James, (mail to Sylarsville)	Lee				
James Mill, (mail to Marion)	Crittenden	F 19			
Jamestown, ● Independence		E 14			
James Store, (mail to Imboden)	Randolph	B 15			
Jansen, (P. O. name Vandercourt)	Polk				
Japton, (5 miles s. e. of Drakes Creek, C 6)	Madison				
Jarnagin, (mail to Sharman)	Columbia	O 8			
Jasper, ● Newton		C 8			

TOWN.	COUNTY.	INDEX.	RAILWAY, or, if not on a railroad, nearest station.	EX.	POP.
[illegible]					100
[illegible]					
[illegible]					
[illegible]					
[illegible]					
[illegible]					540
[illegible]					
[illegible]					281
Jersey, (9 miles n. of Morelia, O 12)	Bradley				25
Jerusalem, (4½ miles [illegible] ton, F 9)	Conway				
Jessieville, Garland					
Jewel, Lonoke					
Joanella, (mail to [illegible] den)					
Lawrence					
Joella, Lafayette					
Johnson, (4 miles s. of Springdale, B 5) ● Washington			132*a*		
Johnson, (mail to Norphlet)	Union		124*g*		
Johnsville, Bradley			13 Warren		192
Jolly, (mail to Knob)			124*d*		
Jonesboro, 2 banks, ● Head			38, 42, 130*a*, *b*	J., L. C. & E., Pac., Sou	4,509
Jones Island, (P. O. name Heflin)	Monroe				
Joplin, (5 miles e. of Montgomery)	Hot Springs		35, 48	Pac., W., F. & Co	
Joy, (5 miles w. of Centerhill, F 3)	White		Searcy, 136		
Joden, Mad son			7 St. Paul 132		
Judsonia, ● White		F 14	124*b*		600
Julius, Crittenden		F 18	Vincent, 124		
Jumbo, (4 miles w. of Melbourne, F 13)	Izard		Cushman, 124		
Junction, 1 bank, ● Union			10, 130*c*		257
Junction, (mail to New Ville)	Lafayette		130*d*, *f*		Pac
Junction, (mail Monroe)			25*d*		
Junction, (mail to Little Rock)	Pulaski		48.		
Junet, Grant		J 12	Jefferson, 124		Pac
Junel, (mail to Benton)	Saline	I 16	124*b*		Pac
Juno, Union		O 11	Eldorado, 10, 124		Pac

K

TOWN.	COUNTY.	INDEX.	RAILWAY, or, if not on a railroad, nearest station.	EX.	POP.
Kaboka, Stone		D 2	Cushman, 124.		Pac
Kalamazoo, Logan			F 7 Roseville, 214, 216		
Kate, (5 miles s. of Edmondson, G 18)	Crittenden		Edmondson, 25	W., F. & Co	
Kearney, Jefferson		J 12	124*a*		Pac
Kedron, ● Cleveland		K 12	130*d*		Pac
Keener, Boone		B 9	Eureka Springs, 131.	W., F. & Co	13
Keevil, (R. R. name *Mahoney*)	Monroe	H 15	130*b*		Pac
Kemp, Ouachita		M 9	6		
Kendall, (5 miles n. of Wooster, F 11)	Faulkner		Conway, 124		Pac
Kendalls, (mail to Kedron)	Cleveland		130*d*		Pac
Kennedy, (mail to Farrakes)	Cross		124*f*		Pac
Kenney, (6 miles n. w. of Roland, H 11)	Perry		Roland, 25, 205, 216		
Kenneth, ● White		F 14	124*b*, 136*a*		Pac
Kenyon, Jackson		D 15	200, 202		15
Kenzie, (mail to Dardanelle)	Yell		Dardanelle, 25, 214, 216		
Keo ● Lonoke		I 13	130*e*		Pac
Keolon Spur, (mail to Magnolia)	Columbia		55		Sou
Kerr, Lonoke		H 12	25*a*	W., F. & Co	
Key, Benton		B 6	Rogers, 132	W., F. & Co	
Keyesville, (mail to Barton)	Phillips	J 17	Barton, 7.		Sou
Keyton, Clark		L 8			
Kiblah, Miller		P 8	142		Pac
Kidds Spur, (mail to Monroe)	Ashley		124*a*		Pac
Kinard, Union		O 10	Eldorado, 10, 124.		Pac
Kinderhook, (mail to Heber)	Cleburne	F 12	Searcy, 136		Pac
Kingman, Madison		D 7	St. Paul, 132	W., F. & Co	
King Mills, Sharp		B 14	Hardy, 42		Sou
Kingsland, 1 bank, ● Cleveland		L 12	130*d*		Pac
Kings Spur, (mail to Gibbard)	Sevier		45	W., F. & Co	
Kingston, ● Madison		C 7	St. Paul, 132	W., F. & Co	112
Kingsville, (3½ miles s. of Ravenden Springs, B 15)	Randolph		Ravenden, 42		Sou 24
Kingwood, (mail to Baldknob)	White		124*a*		Pac
Kinney Spur, (mail to Gillett)	Polk		45*c*	W., F. & Co	
Kinton, (7 miles n. of Widener, G 17)	St. Francis		Widener, 25.		
Kirby, Pike		K 7	Pike, 11	A. S. W	78
Kirk, Saline		H 9	Benton, 48, 124	Pac., W., F. & Co	
Kirkland, Ouachita		N 10	124*g*		Pac
Kirkpatrick, (mail to Lonoke)	Lonoke	H 15	14*a*		
Kittley, (mail to Newport)	Kansas		140		Pac
Knobel, ● Clay		B 17	124*a*, *d*		Pac 392
Knoll, (mail to Arkadelphia)	Clark	K 5	Clarence, 45	W., F. & Co	
Knowlton, Desha		K 16	200, 208, 210, 212, 224		Pac
Knoxville, ● Johnson		F 8	124*f*		Pac 269
Kress City, (mail to Nashville)	Lafayette	N 7	130*f*		Pac 264
Krumm, (mail to Vendor)					
Kutter, (mail to Truskwood)	Hot Spring		124*b*		Pac
Kyle, Crittenden			Edmondson, 25	W., F. & Co	

L

TOWN.	COUNTY.	INDEX.	RAILWAY, or, if not on a railroad, nearest station.	EX.	POP.
Labelle, (7 miles n. of Benton, J 11)	Saline		Benton, 48, 124	Pac., W., F. & Co	
Lacey, ● Drew		N 13	Monticello, 124.		Pac 79
Lackland, (8 miles [illegible] City, M 8)	Nevada		Sayre, 124.		Pac
Laconia, ● Desha		K 16	200, 208, 210, 212, 224.		Pac 164
Lacrosse, Izard		G 13	Cushman, 124		Pac 121
Ladd, Jefferson		K 15	65		
Lafaire, (mail to Blansett)	Scott	H 5	Richmountain, 45.	W., F. & Co	
Lagrange, ● Lee		I 17	124*d*		Pac 200
Lake City, ● Craighead		D 18	38, 204	J., L. C. & E.	434
Lake Dick, (4 miles s. e. of Robroy, J 13)	Jefferson		Robroy, 90, 130, 200		Pac
Lakefarm, (2 miles n. n. e. of New Gascony, K 14)	Jefferson		New Gascony, 90.		
Lakehall, Chicot		O 16	Morrill, 124		Pac
Lakeport, Chicot		O 16	200*b*, 206, 207, 208, 212, 224		83
Lakeridge, (mail to [illegible] Crittenden		G 19	25*d*	W., F. & Co	
Lake Village, ● Chicot		N 15	60, 200*c*, 207	M. R., H. & W	360
Lalbe, (mail to Jenny Lind)	See [illegible]				
Lamar, (R. R. name *Cabe*) ● Johnson		E 7	124*f*		Pac 474
Lamberton, Monroe		J 16	Hollygrove, 7.		Hac 12
Lamberton, (mail to Early)	Crittenden		124*f*		Pac
Lambethville, Crittenden		F 18	208, 224		9
Lamont, (3½ miles n. w. of Brooks, K 11)	Grant		Rison, 130		Pac
Lamp, (8 miles s. of Eglantine, E 11)	Van Buren		Plumerville, 124		Pac 33
Lanark, Bradley		N 12	Warren, 124		Pac 78
Lancaster, Crawford		E 7	132*a*	W., F. & Co	7
Landis, Searcy		D 11	Cushman, 124		Pac 13
Laneburg, (8 miles s. of Prescott, L 8) ● Nevada			Prescott, 100, 124		Pac 22
Lanehill, (3 miles n. of Britton, F 5)	Crawford		See Van Buren		
Langley, (7½ miles n. of Star of the West, K 6)	Pike		Pike, 11	A. S. W	21
Langville, (mail to Wynne Cross)	Cross	G 18	124*f*		Pac
Lanson, (4 miles n. e. of Judea, C 7)	Newton		St. Paul, 132	W., F. & Co	
Lanty, Conway			Morrillton, 124, 216.		Pac
Lapeer, (8 miles s. of Laplie, P 12)	Union		Eldorado, 10, 124		Pac
Laplie, Union		P 21	Eldorado, 10, 124		Pac 19
Larimer, (mail to Batesville)	Independence				
Larkin, (7 miles n. of Melbourne, C 13)	Izard		Cushman, 124		Pac
Larue, Benton		B 6	Rogers, 132	W., F. & Co	24
Latham, (18 miles w. of Clinton, E 11)	Van Buren		Atkins, 124		Pac
Latour, ● Phillips		I 17	124*d*		Pac 83
Lauratown, Lawrence			200*a*, 202		
Laurel, Pope		E 9	Russellville, 27, 124		Pac 17
Lavaca, ● Sebastian		F 5	2		Pac 164
Lawrence, Garland		I 9	35		
Layton, Jackson		F 15	Auvergne, 25	W., F. & Co	12
Leachville, Mississippi		D 19	38	J., L. C. & E.	
Leadhill, ● Boone		A 9	Eureka Springs, 131	W., F. & Co	333
Leake, (4 miles e. of Glenville, N 8)	Nevada		McNeil, 130		Pac
Leander, (mail to English)	Jefferson				
Leary, (P. O. name Roland)	Desha	L 14	124*b*		Pac
Leard, (7 miles n. of Clearspring, [illegible])					
Leatherwood, (mail to Beaver)	Carroll, Ark. 4		131	W., F. & Co	

Am., American Ex. A. S. W., Arkansas Southwestern Ex. C. B. & N., Cotton Belt & Northern Ex. J., L. C. & E., Jonesboro, Lake City & Eastern Ex.
M. R., H. & W., Mississippi River, Hamburg & Western Ex. Pac., Pacific Ex. P. & N. W., Prescott & North Western Ex. Sou. Southern Ex. W., F. & Co., Wells, Fargo & Co. Ex.

TOWN.	COUNTY.	INDEX.	RAILWAY, or, if not on a Railroad, nearest station.	EX.	POP.
Lebanon, Sevier	K 5	Silverhill, 15	W., F. & Co.		21
Lecont, Pulaski	H 12	Jacksonville, 124	Pac		×
Ledwidge, Perry	G 11	25b	W., F. & Co		×
Lee, Lee	1 16	32a			×
Leecreek, Crawford	D 4	Armada, 132	W., F. & Co		112
Legon, (mail to Wilmar) Drew		124p	Pac		×
Lehigh, Cleveland	L 12	Ilson, 130	Pac		×
Leon, Franklin	F 5	Charleston, 2	Pac		×
Lepanto, Poinsett	E 18	Marked Tree, 42, 204	Sou		×
Lephew, (mail to Baxter) Chicot		124p	Pac		×
Leslie, Searcy	D 10	Cushman, 124	Pac		88
Lester, ● Ouachita	M 9	124g	Pac		×
Lesterville, (mail to Walnutridge) Lawrence	C 16	36	Pac		×
Leuter, (mail to Eldorado) Union	O 10	10c	Pac		×
Levesque, (5½ miles e. of Wayne)	G 17	Cross	Pac		12
Lewisville, Lafayette	N 7	New Lewisville, 130	Pac		×
Lewisville, (P. O. name New Lewisville) Lafayette	N 7	130d, f	Pac		548
Lexa, ● Phillips	I 17	124d	Pac		29
Lexington, Stone	D 11	Morrilton, 124, 216	Pac		4
Liberty, Ouachita	M 9	87b			21
Liberty Springs, (mail to Scotland) Van Buren	E 10	Morrilton, 124, 216	Pac		×
Lickbranch, Boone	A 8	Eureka Springs, 131	W., F. & Co		5
Lick Mountain, Conway	F 10	Morrilton, 124, 216	Pac		×
Light, (6 miles n. w. of Wescott, C 17) Greene		Bethel, 124, 130	Pac		×
Lilburn, (mail to Fayetteville) Washington		132a	W., F. & Co		×
Lilley, ● Ouachita	M 10	130d	Pac		49
Lille, (P. O. name Cropy) Crawford	K 3	132a	W., F. & Co		×
Lima, Randolph	B 16	Pocahontas, 36, 200, 202	Pac		14
Limestone, Newton	D 8	Clarksville, 124	Pac		×
Lincoln, Washington	C 4	Staunton, 132	W., F. & Co		7
Linder, (5 miles s. of Greenbrier, F 11) ● Faulkner		Conway, 124	Pac		×
Lindsay, (mail to Multurn) Lawrence					
Linton, (4 miles s. e. of Harrison B 9) Boone		Harrison, 131	W., F. & Co		×
Linville, Johnson	E 7	Ozark, 124, 214, 216	Pac		×
Linwood, (mail to Powhatan) Lawrence	C 15	Powhatan, 202			×
Linwood, ● Jefferson	K 1	124b, 200	Pac		107
Leonhill, Marion	B 11	68			×
Lippman, (mail to Tuckerman) Jackson		124d	Pac		×
Lisbon, Union	O 10	Eldorado, 10, 124	Pac		34
Lissie, Pike	K 7	Pike, 11	A. S. W.		×
Littlebay, ● Calhoun	L 11	130d	Pac		269
Little Maumelle, (mail to Roland) Pulaski	H 11	25b	W., F. & Co		×
Littlered, (10 miles n. w. of Stevens creek, F 14) White		Russell, 124	Pac		30
LITTLE ROCK, 11 banks, ● Pulaski	H 12	25a, b, 48, 124b, l, n, 15, 216, 218	Pac., W.		
Lively, (6 miles s. of Springhill, M 7) Hempstead		Guernsey, 124	Pac		
Livingston, Stone	C 12	Cushman, 124	Pac		
Locke, (5 miles n. of Sandpolot D 5) Crawford		Armada, 1	W., F. & Co		
Lockesburg, ● Sevier	L 4	Horatio, 34	W., F. & Co		
Locust Bayou, Calhoun	M 10	Camden, 12	Pac		
Locust Cottage, (8 miles s. of Kodak, K 7) Pike			Pac		
Lodi, (15 miles w. of Ti[illegible] K 7) Pike			W		
Logan, Benton			W., F. & Co		
Lollie, Faulkner					
London, ● Pope					58
Longcrin, Franklin					
Longpine, Johnson					
Lonerock, ● Baxter					
Longview, Ashley					
Lono, ● Hot Spring					
Lonoke, 1 bank, ● Lonoke					
Lonsdale, Garland			W., F. & Co		
Lorado, Greene		17	Sedgwick		
Lott, (mail to Burks Saline)		130	W., F. & Co		
Louann, Ouachita		124g			
Louis, (10 miles s. of Melbourne,					
Loulyma, (R. R. name *Hooker*) Greene	B 17	124d	Pac		
Lovely, (mail to McKinney Montgomery	I 7	Pike, 11	A. S. W.		
Lowdermilk, (mail to Varner) Lincoln		124n	Pac		
Lowe, (R. R. name *Nutwood*)	E 17	124n	Pac		
Lowe, ● Pulaski			W., F. & Co		105
Lowell, Newton			W., F. & Co		
Lucas, Boone	A 9	Eureka Springs	W., F. & Co		21
Lugert Hall, (mail to Pollard) Clay	A 18	Piggott, 130	Pac		
Lucian, (7 miles e. of Lono, K 10) Grant		Malvern	Pac		
Lucky, (6 miles s. of Mt. Ida) Montgomery		Hot Springs, 35, 48	W., F. & Co		
Ludwig, Johnson	E 7	Clarksville, 124	Pac		32
Luella, (10 miles s. of Monticello, M 13) Drew		Monticello, 124	Pac		
Lufra, Ouachita	M 9	Camden, 124, 1	Pac		
Lulu, (1½ mile [illegible] H 18) St. Francis		Wideners, 46	Pac		
Lumber, Columbia			Pac		
Luna Landing, ● Chicot		60, 200b, 224	M., R. H. & W.		
Lunenburg, Izard	C 13	Cushman, 124	Pac		
Lunet, ● Ouachita	M 9	Chidester, 124	Pac		
Lunsford, Craighead	D 18	Bay, 42	Sou		
Lutherville, ● Johnson	E 8	Lamar, 124	Pac		
Luxora, 1 bank, ● Mississippi	D 20	28, 200b, 207, 208, 224	Sou		
Luzon, (mail to Plum Bayou) Jefferson					
Lynn, (7 miles [illegible] Pocahontas)					
Lynn, (P. O. name Fort Lynn) M[illegible]					

M

TOWN.	COUNTY.	INDEX.	RAILWAY, or, if not on a Railroad, nearest station.	EX.	POP.
McAlmont, Pulaski	H				
McBee Landing, Marion	B 1[illegible]				
McCauley, (1½ miles w. of Pitman, A 17) Randolph					
McConnells Spur, (mail to Palarm) Faulkner					
McCoy, (mail to [illegible] land					
McCreanors, Lonoke	H		W., F. & Co		
McCrory, ● Woodruff					
McDaniel, (mail to Wefner) Poinsett					
McDo[illegible] St. Francis					
McDonald, (2 miles w. of Parkin, F 17) Cross		Parkin, 124	Pac		
McDonald, (mail to Tupelo) Jackson	F 15	25d	W., F. & Co		
McGaugheys, (mail to [illegible] Jefferson			Pac		
McGavock, Mississippi		Bradstreet	Sou		
McGehee, Desha	M		Pac		
McGehee Junction, (m[illegible] McGehee) Desha		124n	Pac		
McGoffins, (mail to Palestine) St. Francis		25a	W., F. & Co		
McHue, (5 miles [illegible] D 14) Independence		Batesville, 124	Pac		
McKamie, (mail to Stamps) Lafayette					
McKinley, (Cleveland	L 2	Kingsland, 130			
McKinney, (P. O. name Motz) Miller	N 6	130d	Pac		
McKinney, (mail to Mt. Ida) Montgomery	I 7	Hot Springs, 35, 48, Pac.	W., F. & Co		
McLure, Columbia	N 8	Waldo, 130, 140	Pac		
McMurrians, (4½ miles n. of Eldorado, O 10) Union			Pac		
McNeil, ● Columbia					
McPherson, Baxter					
McRae, White					
Mabel, (25 miles n. w. of Hawes I 9) Montgomery		Hot Spring	W., F. & Co		
Mabelvale, Pulaski	H	24c	Pac		
Maberry, (5 miles [illegible] pla 1, G 15) Woodruff			W., F. & Co		
Macedonia, Columbia	O 8	Magnolia, 55	Pac		
Macey, Craighead	D 18	204			9
Mack, (5½ miles w. of Paragould, C 18) Greene		Paragould, 70, 124, 130	Pac		
Macks, (mail to Marmaduke) Greene			Pac		
Macon, (mail to Faith) Jefferson	K 12	Faith, 130	Pac		
Macon, Pulaski	H 12	Cabot, 124	Pac		
Madding, Jefferson	J 13	90, 200			
Madella, (7 miles n. of Quitman, F 12) Cleburne		Searcy, 136	Pac		
Madison, ● St. Francis		25a, 204	W., F. & Co		
Magazine, ● Logan	G		W., F. & Co		50
Maggie, (R. R. name *Blue Mountain*) Logan	G	26	W., F. & Co		
Magnesia, (Summer P. O. R. R. name *Magnesia Springs*) Columbia		30d	Pac		
Magnet, Hot Spring	J 9	Lo[illegible]			
Magnolia, 1 bank, ● Columbia	O 8		Sou		
Main Line Junction, (mail to Rogers) Benton		132e	W., F. & Co		
Mallard, Boone	B 9	Eureka Springs, 131	W., F. & Co		
Malvern, 1 bank, ● Hot Spring	J 9	35, 80, 124b, c	Pac		
Mammoth Spring, 1 bank, ● Fulton	A 14	42	Sou		
Manchester, Clarke	L 9	Dalark, 10			
Mandeville, ● Miller	N 6	124	Pac		
Manfred, (4 miles n. w. of Caddogap, J 7) Montgomery		Pike, 11	A. S. W.		
Mangrum, Craighead	D 18	204			×
Manilla, Yell	G 7	Dardanelle			×
Manoah, (5 miles s. e. of Wilmar, M 13) Drew		Wilmar, 124	Pac		×
Mansfield, ● Sebastian	G	25b, 130d	W., F. & Co		369
Manson, (6 miles n. of Pocahontas, B 16) Randolph					×
Maple, Carroll		Eureka Springs	W., F. & Co		24
Marble, Madison		Eureka Springs, 131	W., F. & Co		44
Marcella, Stone		Dennieville, 124	Pac		×
Marcie, Pulaski	H 1[illegible]		Pac		×
Marianna, 1 bank, ● L[illegible]	H 1[illegible]		Pac		707
Marion, ● Crittenden					221
Marked Tree, ● Poinsett					352
Markle, (mail to Meredith) Woodruff		130b	Pac		×
Marmaduke, ● Greene	B 18		Pac		234
Marquand, (8 miles s. e. of Stephens, N 9) Ouachita		Stephens, 130	Pac		×
Mars, Lafayette	O	Bollinger, 130	Pac		26
Marsden, (9½ miles e. of Moro bay, O 11) Bradley		Warren, 124	Pac		×
Marshall, ● Searcy	C 10	Cushman, 124	Pac		260
Martha, (8 miles n. w. of Corning point, K 6) Howard		Nashville, 15	Pac		×
Martin Creek, Sharp	B	Will ford, 12	Sou		×
Martin Junction, (mail to McCrory) Woodruff	I	25d, 124f	Pac., W., F. & Co		×
Martinville, (6 miles s. of Pleasant Ridge, F 11) ● Faulkner		Conway, 124			65
Marvell, ● Phillips	I				556
Marybattianna, Marion	C 10	Eureka Springs, 131	W.		×
Masonna, (mail to Parkdale) Chicot	O 15	Parkdale, 124			×
Mason Lake, (mail to Haley) Chicot	N	50			
Mason	B 1[illegible]	Gentry, 15	W.		86
Massard, Sebastian		Carnall, 2			×
Matoka, (8 miles w. of Cypress, P 1) Ashley		Cypress, 124	Pac		×
Matthews, (11 miles s. of Williford, B 15) Sharp					2
Matthews, (mail to Ft. [illegible] Sebastian					×
Maumee, Searcy	I 1	Eureka Springs	W., F. & Co		×
Maumelle, Pulaski	H	Palarm, 1[illegible]			×
Maxon, (mail to Piggott) Clay		130e			×
Maxville, Sharp	I	Hot Springs, 35, 48	Pac., W.		15
May, Garland	J 8	Hot Springs, 35, 48	Pac., W., F. & Co		
Mayfield, (4 miles n. [illegible] C 6) Washington		Baldwin, 132	W., F. & Co		
Mayflower, ● Faulkner		124f			
Maynard, 1 bank, ● Randolph	H 6	Pitman, 152, 20			
Maysville, ● Benton	A 3	Gravette, 45	W., F. & Co		
Mazarn, Montgomery	I 7	Hot Springs, 35, 48	Pac., W., F. & Co		
May[illegible]	I 8	Hot Springs, 35, 48	Pac., W., F. & Co		
Mebanerille, (mail to Wynne) Cross		Wynne, 124			
Medford, ● Desha		Reedsville, 1			
Meg, Franklin	I 2	Ozark, 124, 214, 2[illegible]			
Melbourne, 1 bank, ● Izard	C 13	Cushman, 124	Pac		
Melon Spur, (mail to Walnut Ridge) Lawrence			Pac		
Melta, (5 miles n. w. of Hamilton, I 14) Lonoke			Pac		
Mena, 2 banks, ● Polk			W., F. & Co		
Mendenhall, Nevada	M				
Menifee, Conway			Pac		
Mentor, (mail to Wa[illegible] Woodruff	K	English, 90, 200			
Meriton, Carroll			W., F. & Co		
Meyers, Garland		Hot S[illegible]	W., F. & Co		
Mickie, (mail to Ola) Yell					
Middlebrook, ● Randolph		Pitman, 1			
Middle Settlement, (mail to Van Buren)		Conway, 124			
Middleton, (3½ miles s. [illegible] Mountain, F 10)		Cushman,			
Midway, Drew		Morrell, 12			
Milburg, (P. O. name Monroe)	H 15	15b			
[illegible]	N 10	90			
M[illegible]	I	Whiteclifts			
W[illegible] (mail to Brook) Hempstead			W., F. & Co		
Millahan, (mail to F[illegible] [illegible])					
Millcreek, Pope	F 8				
Miller Springs, (P. O. name Beatty) Benton			W., F. & Co		
Mills, Lin[illegible]		Sloan			
Milltown, S[illegible]		Hunting	W., F. & Co		
Miltville, ● Ouachita	M 10	204			
Millwood, Little River	M 8	Ashdown, 1	W., F. & Co		
Milner, Columbia	N		Pac		
Milo, (8 miles n. w. of Hamburg O 14) Ashley					
Miltons, (mail to Genoa) Miller					
Mine Creek, (mail to Nashville) Howard		Nashville,	Pac		
Mineralsprings, ● Howard		Nashvill	Pac		
Minnie, Howard			W., F. & Co		
Minturn, Lawrence					
Mist, (8½ miles w. of [illegible] O 14) Ashley					
M[illegible] (mail to [illegible])	M		W., F. & Co		
Mitchell, Fulton		Cushman,	Pac		
M[illegible] (mail to Pine) Pope		124f	Pac		
M[illegible] (mail to R[illegible]) Clay		130e	Pac		
Moab, Perry					
Moark, ● Clay					
Mobley, (4 miles [illegible] Sharp					
Modoc, Phillips					
Moffit, Washington	D		W., F. & Co		
M[illegible] (mail to [illegible])					
Monaco, Marion	I		W., F. & Co		
Monette, 1 bank, ● C[illegible]			W., F. & Co		
Mone[illegible], (mail to Paris) Logan					
Money, (mail to Boss) Logan	M 10		W., F. & Co		
Monroe, Monroe	I				
Montana, Johnson	I				
Monticello, 1 bank, ● Drew	M				
Montongo, Drew	M	Mon[illegible]			
Montreal, ● Sebastian	I		W., F. & Co		
Montrose, Ashley			M., R. H. & W.		Pac
Moody, (7 miles n. of Longview, N 12) Drew					
Moore, Faulkne	I				Pac
Moorefield, ● Independence					Pac
Moores, (mail to Garland) Lafayette					
Moores, (mail to Hoxie) Lawrence					
Moores, (mail to Clarence) Polk			W., F. & Co		
Mooresville, Prairie	H				
Moreland, Pope	I				
Morehocks, (mail to Hunter) Woodruff					
Morgan, (5 [illegible] 12) Bradley					
Morganton, (8 miles s. of Eglantine, E 11) Van Buren		Plumerville, 124			
Moro, Lee	H 16	Marianna, 124, 204			
Moro, (mail to Camden) Ouachita		130d			
M[illegible]					
M[illegible] ● Ashe					
Morrilton, 1 [illegible]					
Morri[illegible]	M				
Morris, (mail to Garner) White					
Morris Ferry, (mail to Winthrop) Little River	I	45c, 16	W., F. & Co		
Morrison Bluff, ● Logan		214, 216			
Morriston, (7 miles s. e. of Sale A 13) Fulton		Hardy, 12			Sou
Morrow, Washington	D 1	Pitkin, 132	W., F. & Co		
Morton, (mail to McCrory) Woodruff	I	26, 24			Pac
Mosher, (5 miles s. of Culbertouse, E 18) Poinsett		42			
Mosley, Yell	I 8	Dardanelle			
Mosville, Newton	D	Clarksville	Pac		
Motz, (R. R. name *Mill*) Mill	N				
Moulton, Columbia	O 8	Magn[illegible]			
Mount, Crittenden	I	208, 224			
Mount Grove, (mail to Donaldson) Hot Springs		124			
Mount Adam	I	206			
Mountainburg, ● Crawford	I 5	132e	W., F. & Co		
Mountainfork, Polk	I	Howard, 1	W., F. & Co		
Mountainhome, 1 bank, ● Baxter	I	Hardy, 12			Sou
Mountainburg, (mail to Franklin)	I 7	Ozark, 124, 214, 216			
Mountain Valley, Garland	I 8	Hot Springs, 35, 48	W., F. & Co		
Mountainview, ● Stone	C 2	Denieville, 12			
Mount Etna, (mail to Cushman) Independence	I	Cushman, 124			
Mount Hersey, Newton		Russellville			
Mount Holly, Union					
Mountlomer, Yell					
Mount Ida, ● Montgomery	I		W., F. & Co		
Mount Judea, Newton		Clarksville, 124			
Mount Levi, Johnson	I	Clarksville, 124			
Mount Moriah, Newton	M 8	Boston, 148			
Mount Nebo, ● Yell	I 8	Dardanelle, 2, 214, 216			
Mount Olive, Izard		Cushman, 124			
Mount Pisgah, White	I	Searcy, 136			
Mounts, (mail to St. Paul) Franklin					
[illegible]	D 6	St. Paul, 132	W., F. & Co		
[illegible]	F 12	Searcy, 136			

TOWN.	COUNTY.	INDEX.	RAILWAY, or, if not on a Railroad, nearest station.	EX.	POP.
Mouth Saint Francis River, Phillips	I 17	200, 204, 208, 210, 212, 220, 224			×
M[illegible]					
M[illegible]					
Mountpleasant, ● [illegible]					361
Mountrestbore, ● [illegible]					200
Mo[illegible] miles w. of Copeland, D [illegible] ren		Atkins, 124			17
M[illegible]	D 1	St. Pau			
Mo[illegible] (mail to Walnutridge) Lawrence	C 16	24			×
Muse, Garland	S	Hotsprings, 35, 48	W.		
Myatt, (mail to Mammoth Spring) Fulton	A 14	Mammoth Spring, 42			×
Myers,		130a			×
Myrtle, Boone	B 9	Eureka Springs, 131	W., F. & Co		×

N

TOWN.	COUNTY.	INDEX.	RAILWAY, or, if not on a Railroad, nearest station.	EX.	POP.
all, (6 miles s. of Plumerville, G [illegible])					
Nashville, 1 bank, ● Howard	I				928
Nathan, (11 miles n. e. of Nashville, L 6) Pike		Nashville, 15			47
Natural Dam, Crawford	D 1	Lancaster, 132	W., F. & Co		18
Naylor, (1½ miles n. e. of Cascade, [illegible])					×
Neal, (mail to Uplands) Union					
Neal Springs, (mail to Horatio) Sevier			W., F. & Co		
Nebraska, Scott	H				
Needmore, Lonoke	H 12	Lonoke, 16			
Neelly, Yell	F 8	205, 216			8
Negrohill, White	G 14	206			
Nell, (7 miles n. of Humphrey J 14) Lonoke					×
Nelmeyer, (mail [illegible] Boone)					
Nellie, (mail to Morrell) Ashley	N 14	Morrell, 124			
Nelson, (R. R. name *Allin*) Drew	M 13	124p			68
Neon, (2 miles w. of Hartford, G 4) Sebastian					
Nephler, (mail to [illegible]) Ouachita					
Nettleton, ● Craighead					
Newark, ● Independence					
New Augusta, (P. O. name Augusta) Woodruff	G 15	124b, 206			
New Bayou, (mail to Lester) Ouachita					
Newcastle, (9 miles n. of Forrest City, G 17) St. Francis					
New Como, (mail to Searcy) W[illegible]	F 13	Searcy, 136			
N[illegible]	M 12	Kingsland			
Newell, (5 miles n. of Poplargrove, I 16) Phillips		Poplargrove, 7			
New Gascony, Jefferson		90			
New Hope, (mail to [illegible])	C 13	Hardy, 42			
Newhope, Pike	K 6	Pike, 11			
New Lewisville, (R. R. name *Lewisville*) Lafayette		130d, f			Pac 548
New London, ● Union		Eldorado, 10, 124			Pac
Newmoon, Howard		5			
Newnata, Stone	I	Cushman, 12			
Newport, 2 banks, ● [illegible]	I 15	25d, 124e, 20[illegible]			
Newton, (mail to Ware) Columbia	P 9				
Nichols, Polk	I 4	Gann, 15			
Nicamper, (mail to Little Rock) Pulaski	H				
Nimrod, Perry	H 9	Atkins, 124			
Nix, Dallas	L 10	Dalark, 146			
Noble Lake, Jefferson					
Nodena, Mississippi					
Nogo, (9 miles [illegible] D 7) Pope		Russellville, 27			
Noland, (5½ miles s. of Pocahontas, B 16) Randolph		Pocahontas, 36			
Normandy, (mail to Parkdale) Ashley		Parkdale, 1			
Northcrest, ● [illegible]					
North Little Rock, (mail to Little Rock) Pulaski					
Northpoint, Pulaski	H 11	Palarm, 124, 21			
Northwood, (11 miles [illegible] Freeman, D 4) Pope					
Norwoodville, Sevier	L 4	Horatio, 34			
Noxube, Columbia	O 9	Brister, 1			
N[illegible] (P. O. name [illegible]) Jackson		124b			
Nuna, Saline		Benton, 18, 124			

O

TOWN.	COUNTY.	INDEX.	RAILWAY, or, if not on a Railroad, nearest station.	EX.	POP.
Oak Bluff, (mail to Rector) Clay	B 18	Rector, 130			
Oakdale, (mail to Brinkley) Monroe					
Oakdale, Pulask					
Oak Dawnick, (mail to Tree) Poinsett					
Oakflat, Van Bu[illegible]					
Oakforest, ● L	H				
Oakgrove, Carroll					
Oak Grove, (mail to Arkansas City) Desha	M				
Oakhill, Carroll		Eureka Springs, 131	W., F. & Co		16
Oakland, ● Marion		Eureka Springs, 131	W., F. & Co		122
Oakleaf, (P. O. name [illegible] Spring)					
Oak Pay		124k			Pac
Oakwood, (mail to Mammoth) Lee		Maddingt, 90, 200			
Oakwood, (25 miles n. w. of Hawes, I 9) Montgomery	M 14	Monticello, 124			Pac
Oark, Johnson					
Obear, Craighead	I				
Oblin, Grant					
Ocoee, (6 miles [illegible] valley, B 18) Randolph		Pocahontas, 36, 202			Pac
Oden, (7 miles s. w. of Sims, G 6) Montgomery					
Odom, (7 miles n. of Palestine, G 16) St. Francis		Palestine			
Ozamaw, ● Ouachita					
Ogden, Little River	M				
Oil Trough, Independence		Paroquet			
Ola, (Randolph		124e			
Olark, 1 bank, Yell					
Oldham, (mail to Marion) Crittenden	F 19	Marion, P			
Old Hickory, Conway	F 10	Atkins, P			
Old Town, (mail to Redstone) Phillips	I 17	Poplargrove			
Olena, Arkansas	I 1[illegible]	140			
Olio, Scott	H 6	Mansfield, 13			
Olmen Landing, (mail to [illegible]) Phillips	K 17	See Modoc			
Olivet, Carroll	B 7	Eureka Spring			
Olmstead, Pulaski	H 12	Jacksonville, 1			
Olin, (14½ miles n. of Crawfordville, F 18) Crittenden		Crawfordville, 124			
Olyphant, Jackson	I 15	124e			
Oma, Hot Spring	J	Hot Springs, 35, 48	Pac		
Omaha, Boone	A 8	Eureka Springs, 131			
Omega, Carroll	B 7	Piney, 124, 214, 216			
Onalaska, Ouachita	M 10	26, 130d	C. B.		
Onda, (6 miles s. of Magazine, Washington		Pitkin, 132	W., F. & Co		
Oneta Swamp, (mail to Sebastian					Pac
Onis, Marion	B 11	68			
Onyx, (1½ miles [illegible]	H 8	Hot Springs, 35, 48	Pac		
Opal, Hot Spring	J 9	Malvern, 35, 80, 124			
Ophir, (8 miles e. of Blackburn J 6) ● Montgomery		Pike, 11			
Oppelo, Conway	G 10	Morrilton, 124, 216			224
Opposition, Lawrence	B 13	Ravenden, 12			
Ops, (R. R. name *Hardin*) Hot Spring					
Op[illegible]					
Orion, Grant					
Orlando, Cleveland	M				
Osage, Carroll	B				
Osage Mills, ● Benton					
Osceola, 1 bank, ● Mississippi					
Otto, Faulkner					
Ouitaville, (R. R. name Pope)					
Overcup, (5½ miles n. of Morrilton, G 10) Conway					
Overt, (mail to Elpaso) White					
Owens, (mail to Tuches) Ashley					
Owens, (mail to Canfield) Lafayette					
Owensville, Saline	I 10	Benton, 18			
Oxford, ● Izard	C 13	Hardy, 42			
Ozan, ● Hempstead	L 6	15			
Ozan Creek, (mail to Doyle) Hempstead	I 7	100			
Ozark, ● Franklin	I 6	124b, 214, 2[illegible]			
Ozone, ● Johnson	I 7	Clarksville, 124			

P

TOWN.	COUNTY.	INDEX.	RAILWAY, or, if not on a Railroad, nearest station.	EX.	POP.
Pactolus, Benton	B 4	Decatur, 45	W., F. & Co		18

TOWN.	COUNTY.	INDEX.	RAILWAY, or, if not on a Railroad, nearest station.	EX.	POP.
Paggett, (mail to Kemp)					
Houston,					
Paint, 4½ miles s. e. of Lamark,					
N 12, Bradley			Warren, 124		Pac
Palarm, ● Faulkner			[illegible] 124, 205, 216		Pac
Palatka, Clay					
Palestine, ● St. Francis					
Palmer, Monroe					Pac
Palmyra, Lincoln					Pac
Pangburn, White					Pac
Panola, (7½ miles n. w. of Lonoke)					
H 12, Lonoke			Lonoke, 25, 149		
Pansy, Cleveland			Rison, 130		Pac
Paraclifta (4 miles s. of Pa-)					
Lonoke) L 7, Scott			Whitecliffs, 45		W., F. & Co
Paradise (mail to Ward)					
N 11, Dallas			Dallas, 146		Pac
Paradise					
Prairie			Carlisle, 16		Pac
Paragould, 2 bank, ●			18, 70, 124*d*, 130*d*		Pac
Parkdale					
Ashley					Pac
Paris, ●					Pac
Park, ● Ashley					Pac
Parkers Store, (R. R. name *Hi-*)					
Pickel					
Parkin, Cross					Pac
Parkman, ●					15
Parnell, ● Sevier					
Parnell, Independence					21
Parthenon, Newton					15
Pastoria, Jefferson					27
Pates, Howard					
Patmos, (R. R. name *Pace*)					
Mode					
Patterson, ●					
Pauline, Franklin					
Pauls, (mail to Bono) Craighead					
Pauls, (mail to Dermott) Chicot					
Payton, (mail to Hope) Hempstead, M 7					
Peaberry, (10 miles s. of Hot Springs)					
Cut Off					Pac
Peach Orchard, ● Clay		B 17	124*d*		Pac
Pearcy, Garland			48, Pac., W. F. & Co		
Pearcidale, ● Lonoke					
Pearl, (3 miles n. of Randall, L 12)					
Jefferson					Pac
Pearson, (R. R. name of Wood-)					
Cleveland			Cleveland		Pac
Peck, Prairie, ● Mississippi			208, 221		
Sulphur Springs			Eureka Springs, 131	W. F. & Co	
Peel, Marion			Eureka Springs, 131	W. F. & Co	
Peeltown, (7 miles n. w. of Mount)					
Vernon) F 1, Baxter					Pac
Pendergrass, Desha					Pac
Pendleton, (mail to Kore-)					
Lonoke					Pac
Pennington, (R. R. name of Cables)					
E 16, Jackson				W. F. & Co	
Penson, (P. O. name Morrell)					
Cross					Pac
Pen Sec, (mail to Lonoke)					Pac
Perry, Sebastian				W. F. & Co	
Perry, ● Hot Spring					Pac
Perry, (mail to Perryville)					
G 10, Perry			Perryville, 27	W. F. & Co	
Perryville, ● Perry				W. F. & Co	
Peru, Randolph					
Peterpender, (3 miles s. of Sid-)					
rosa, F 8, Franklin					Pac
Peters, (8 miles s. of Bodcaw)					
L 1					
Petersburg, Yell					Pac
Pettens, (mail to Osceola, Mis-)					
sissippi					Sou
Pettigrew, Madison				W. F. & Co	
Pettus, ● Lonoke				W. F. & Co	
Pettus, Searcy				W. F. & Co	
Phelps, (mail to Baird) Grant					Pac
Phelps, (R. R. name Newport) Jack-)					
son			Newport, 21, 200, 202	Pac	
				W. F. & Co	
Phenix, Lincoln					Pac
Philadelphia, (3 miles s. w. of)					
Lagrosse, D 17) Izard					Pac
Phillips, Lee					
Phoenix, (mail to Sneed) Hel-)					
ena					Pac
Pickett, (mail to Mosley Springs)					Sou
Piggott, ●					Pac
Pike, ● Pike					Sou.
Pillows, (mail to Barton) Phillips					Pac
Pilot, (6 miles n. of Southfork, B)					
14, Lafayette			Hardy		Sou
Pine Bluff Mills, (mail to Prince-)					
ton, Cleveland					
Pinckney, Crittenden			18 Edmondson,		Pac
Pine Bluff, 3 banks, ● Jefferson,			12, 90, 94, 124*n*, 130*n*, 200, 205,		
					18,136	11,946
Pine City, (mail to Palmer) Monroe			16 *ta*, *b*		Pac
Pinegrove, Dallas			10 Sparkman, 146		
Pine Hill, (mail to Hamburg)					
Ashley			Portland		Pac
Pineknob, Little River			Ashdown		
Pinelog, ●					
City, G 17) St. Francis			Forrest City, 124		Pac
Pineville, Izard			12 Cushman, 124		Pac
Piney, ● Johnson			8 124*l*, 214, 216		Pac
Pink, (mail to Falcon) Nevada			8 Stockton, 48		
Pinnacle Springs, Faulkner			11 Conway, 124		Pac
Pinona, (mail to Thornton) Calhoun			36*d*		Pac
Pippin, Benton			5 see Maysville, Mo		
Pirtle, (4 miles s. of Rock-)					
N 17, Bradley			Warren		Pac
Pitcairn, R. R. name Hudson					
Washington					
Pitman, Randolph					
Pitts, Crittenden			Cushman, 130		Pac
Plainfield, Columbus			8 Brister, 35		
Plain Dealing, (10 miles n. of Union)					
E 11, Van Buren			Conway, 124		Pac
Plainview, Drew			13 Monticello, 124		Pac
Plate, 2½ miles s. of Rosston)					
J 6, Montgomery			Pike		
Pleasantplain, ●			11 Bradford, 124		Pac
Pleasant Prairie, (mail to Lau-)					
mont) Prairie			14 Fairmount, 99		
Pleasant Ridge, Boone			9 Eureka Springs, 131	W. F. & Co	
Pliny, (4 miles w. of Rosebud, F 11)					
Faulkner					Pac
Plum Bayou, Jefferson					
Plumerville, ● Conway					Pac
Plymouth, Franklin			5 Alston		Pac
Pocahontas, 4 bank, ● Randolph,			16 36, 200		Pac
Poe, (mail to Pickler) Columbia			52*d*		
Poe, (mail to Tilton) Cross					
Poe, Grant					
Poindexter, Crittenden					
Point Cedar, Hot Spring					
Point Peter, Searcy			10 St. Paul, 132	W. F. & Co	
Point Pleasant, (mail to Poe-)					
land) Ashley			14 Portland, 124		Pac
Point Remove, (mail to Gren-)					
ada) Conway					Pac
Polk, Sharp			14 Cushman, 130		
Pollard, Clay			18 Piggott, 130		Pac
Polo, Carroll			7 Eureka Springs, 131	W. F. & Co	
Pom, Baxter			4 Decatur, 45	W. F. & Co	
Pondexter, (mail to Stedwick)					
Lawrence			42		Sou
Pontoon, (6 miles w. of Ada-)					
G 9, Yell			Dardanelle, 27, 214, 216		
Pool, (mail to Rison) Cleveland			130*d*		Pac
Pope, (mail to Taylor) Columbia			8 32*a*		
Poping, (mail to Ozark) Franklin			124*l*		Pac
Poplargrove, ● Phillips					Pac
Porter, (P. O. name Lee-)					
Crawford				W. F. & Co	4
Porter, (mail to Almyra) Arkansas					Pac
Portia, ● Lawrence			6, 42, 200*a*, 20		Sou.
Portland, ● Ashley					Pac
Postoak, (R. R. name *Hice*)					
● Pulaski					Pac
Post Oak, (mail to Hampton)					
Calhoun			10 Millville, 130		Pac
Potlatch, Scott			14 Mansfield, 132	W. F. & Co	
Potter, ● Polk			14 15*c*	W. F. & Co	
Pottsville, (R. R. name *Gillis*) ●					
Pope			21		Pac
Poughkeepsie, Sharp			1, Imboden, 42		Sou
Powell, (P. O. name Patrick)					
Madison			12*a*	W., F. & Co	
Powell, (mail to Brooklands)					
Cleaghead			14		Pac
Powell, Marion			9 Eureka Springs	W. F. & Co	
Powells, (mail to Galloway) Pu-)					
laski			45*c*	W., F. & Co	
Powerless, (mail to Barham) On-)					
achita			124*j*		Pac
Powers, Johnson			7 Clarksville, 124		Pac
Powhatan, ● Lawrence			16 200*a*, 202		259
Poyner, (mail to Monticello)					
Drew			11 Monticello, 124		Pac
Prairie Center, (mail to Carlisle)					
Prairie			14 *2ne*	W. F. & Co	
Prairie Creek, (mail to Hunting-)					
ton) Sebastian			132*d*	W., F. & Co	
Prairiegrove, ● Washington			16		726
Prairie Landing, (mail to Gillett)					
Desha			16 Gillett, 140		Pac
Prairieview, ● Logan			7 Spadra, 124		Pac 97
Prairieville, (mail to Stuttgart)					
Arkansas		J 14	Stuttgart, 130, 140		Pac

TOWN.	COUNTY.	INDEX.	RAILWAY, or, if not on a Railroad, nearest station.	EX.	POP.
Pratersville, Grant			5 Sheridan, 44		
Prescott, 2 banks, ● Nevada		M 8	100, 124*c*	Pac., P. & N. W	
Preston, Faulkner				Pac	18
Price, Garland				Pac	
Prim, (10 miles n. of Shiloh, E 12)					
Crittenden			6	Pac	
Princeton, ● Dallas		L 6	80		168
Proctor, (mail to Edmondson)					
Crittenden					
Promised Land, (mail to Egypt)					
Lawrence		D 16			
Providence, (mail to Marshall)					
Searcy		C 11	Cushman, 124	Pac	
Providence, (3½ miles n. of Clean-)					
water, F 14) White			Judsonia, 124	Pac	
Pruitt, (2½ miles n. w. of Burling-)					
ton, A 8) Boone					
Pygora, (mail to Gann) Polk					
Pullman, Sevier		K 4	45*c*		
Purdy, Madison		G 7	St. Paul, 132		
Purifoy, Ouachita					
Puryear, Lincoln					

Q

TOWN.	COUNTY.	INDEX.	RAILWAY, or, if not on a Railroad, nearest station.	EX.	POP.
Quigley, (mail to Beth) Critten-)					
den					
Quincy, Newton		D 9	Russellville, 27, 124		P
Quindaro Spur, (mail to Dumas)					
Woodruff					
Quitman, ● Cleburne					
Quito, Polk					

R

TOWN.	COUNTY.	INDEX.	RAILWAY, or, if not on a Railroad, nearest station.	EX.	POP.
Raggio, (mail to Edmondson) St.					
Francis					
Rainey, Ben					
Ralford, (10½ miles s. of Bear-)					
Bayou, M 10) Calhoun			Keystone, 124		
Rallyhill, Boone		B 3	Eureka Springs, 131	W., F. & Co	
Ramsey, Dallas		L 9	Fordyce, 130		
Randall, Cleveland					
Randolph, (mail to Ash-)					
Ashley			124*n*		Pac
Ranes, (6 miles s. of e. of Gar-)					
G 3, White			Garner, 124		
Ranger, Yell			Dardanelle		
Rankin, ● Little River		M			
Ratcliff, Logan					
Raum, Carroll				W. F. & Co	
Ravana, Miller				W. F. & Co	
Ravenden, ● Lawrence					
Ravenden Springs, ● Randolph					
Rawlins, Cross					
Rawls, (3½ miles s. w. of Flora)					
P 13) Ashley					
Raymond, Monroe					
Record, (mail to Lamar)					
Jackson			124*e*		Pac
Rector, 1 bank, ● Clay		B 18	130*a*		Pac
Red Bluff, (mail to Redfield)					
Jefferson					
Redding, (2½ miles s. e. of Cass,					
D 6) Franklin			Ozark, 124, 214, 216		Pac
Redemption, Perry		G 11	205, 216		
Redfield, ● Jefferson					
Redfork, ● Desha					
Red Land, (P. O. name Dow-)					
Hempstead					
Red Land, Pike		K 1	Pike, 11		
Red Oak, (3 miles n. of Pine)		H			
13) Lonoke			Cabot, 124		
Redrock, Newton		C 9	Clarksville		
Red Rock Spur, (mail to Montreal)					
Sebastian					
Red Store, Phillips					5
Reed, (6 miles w. of Smithville)					
15) Sharp			Poyabatan, 2		
Reeds Creek, Sharp			Batesville		
Reedville, Desha		L 1	24*n*		
Reform, Saline		H 16	Benton,		
Register, (10 miles					
M 7) Nevada			Hope, 15, 124		
Reifsbluff, Lincoln		M 15	Monticello, 124		
Remmel, (6 miles					
E 15) Jackson			Newport, 25, 124, 200, 202	Pac., W., F. & Co	
Remond, (mail to Liberty) Ouach-)					
ita		M 9			
Republican, (4 miles n. w. of Greenbrier, F 11) Faulkner			Conway, 124		Pac
Rest, (7½ miles s. w. of Star City,					
L 13) Lincoln			Toronto, 124		
Retta, (7½ miles n.					
ville, E 9) Pope			Russellville, 27, 124		
Reville, Logan			Paris, 2		
Rex, Van Buren			Atkins, 124		Pac
Rexton, (R. R. name of Williams-)					
K 14) Jefferson			Williamette, 200		
Reyno, ● Randolph		G	Peach Orchard		
Reynolds, (mail to Hallie)					
Reynolds, (mail to Ar-)					
Columbia					
Reynolds, (mail to Fayette-)					
ville					
Rhea, ● Washington		C 1	Staunton, 132	W., F. & Co	
Rhodes, (2 miles e. of Dalton,					
A 15) Randolph			Imboden, 42		Sou
Rice, (8 miles n.					
C 17) Greene					Pac
Riceville, Crittenden				W., F. & Co	
Richland, (10 miles n of Arkan-)					
sas City, M 15) Desha			208, 210, 2		
Richmond, ● Little River		M	Ashdown, 12, 45		Pac
Richmond, (mail to Prescott)					
Nevada			24		
Richmond Junction, (mail to					
Richmond) Little River		M	5*a*		
Rich Mountain, Polk		I 1	4	W. F. & Co	
Rickert, Washington			Fayetteville	W. F. & Co	
Riddle, Sevier		I 5	Horatio, 34, 4	W. F. & Co	
Ridge, (P. O. name Dee-)					
head		D	24		Pac
Riley, Yell		G 7	Dardanelle		
Ring, (7 miles w. of Dese-)					
Randolph			Hardy		
Rivulsa, White		F 14	124*f*		
Roberts, Ashley					
Rison, ●					
			Winchester, 124		Pac
			Princeton		
Robertsville, (7½ miles		O 6	42		
Appleton, F 9) Conway			Atkins, 124		
Robinson, ● Benton		B 4	Siloam Springs		
		13	90, 130*b*, 200		
		J 7	Pike, 11		
Sharp			42		Sou
Rockhouse, Madison		A 7	Eureka Springs, 131	W., F. & Co	
Rockport, (mail to Malvern)					
Hot Spring					
Rock Quarry, (mail to Ash-)					
Rock Springs, (P. O. name Willis-)					
ville) Newton					
Rocky, Polk		I 4	Potter		
Rocky Comfort, ● Little River		M 4	*Arden*		
Roe, ● Monroe		L 15	130*b*		
Roelzel, (mail to McCrory) Wood-)					
ruff					
Roff, (mail to Hatton) Polk		I 1			
Rogers, 2 banks, ● Benton			6 *ta*, *c*		
Rogers, (P. O. name from) Nevada		M 8	32*c*, 148		
Roland, ● Pulaski		H 11	25*b*, 205, 216	W., F. & Co	
Rolinda, (mail to Camden) Ouachita			124*g*		
Romance, (5 miles e. of Mt.					
Vernon, F 12) White			Searcy, 136		
Rondo, (mail to Lickmountain)					
Conway		F 10	Plumerville, 124		
Roosevelt, White			Bald Knob, 124		
Roots, (mail to Lamberton) Monroe		J 16	Hollygrove		
Rosa, Mississippi		D	200, 208		
Rosadale, (6 miles					
point, K 6) Howard			Nashville, 15		
Rosebud, White		F 12	Searcy, 130		
Rose Hill, (mail to Cross-)					
roads		M 9	Chidester, 124		
Rosemary, (12 miles					
fork, L 15) Desha					
Roseville, ● Logan		F 6	214, 216		
Rosie, Independence		F 5	Batesville		
Ross, (mail to Pettis) Lonoke		I 12	Lonoke, 25, 149	W. F. & Co	
Ross, Pope		E 8	Piney, 124, 214, 2		
Ross Creek, (mail to Waters-)					
ville) Sevier		H	Mansfield, 132	W., F. & Co	
Rosser, (mail to Hope) Wood-)					
ruff				W., F. & Co	
Rosston, Nevada		M 8			
Rotan, (R. R. name *Lee*) Desha		L 14		Pac	
Round Hill, (mail to Willow)					
Dallas		K 10	Witherspoon, 124	Pac	
Round Pond, (mail to Wideners)					
St. Francis			35*a*	W., F. & Co	
Rover, ● Yell		H 8	Dardanelle, 27, 214, 216		
Rowell, Cleveland		L 13	Rison, 130	Pac	
Roy, Pike		K 7	Nashville	Pac	

TOWN.	COUNTY.	INDEX.	RAILWAY, or, if not on a Railroad, nearest station.	EX.	POP.

INDEX OF MAPS.

PAGE.
Abyssinia.....610
Afghanistan...593
Africa.....544
Alabama.....312
Alaska Ty.....418
Alberta.....408
Algeria.....607
Andorra.....570
Arabia.....540
Argentine.....568
Arizona Ty....370
Arkansas.....338
Armenia.....598
Asia.....540
Assiniboia.....468
Athabasca.....468
Atlantic Ocean.558
Australia.....550
Austria-Hungary....578
Bahamas.....526
Baluchistan....593
Barbadoes Is...551
Belgium.....579
Bermudas.....566
Bhotan.....597
Bokhara.....593
Bolivia.....560
Borneo.....606
Bosnia.....578
Bourbon Is....551
Brazil.....564
British Col.....472
British Guiana.557
British Honduras....522
Bulgaria.....590
California..372-386
Canada.....514
Cape Colony...608
Central Africa.604
Central Am....522
Ceylon.....597
Chile.....568
China.....596
Cochin-China. 540
Colombia.....556
Colorado.....204
Congo Free State.....604
Connecticut... 27
Corsica.....574
Costa Rica.....523
Crete.....591
Cuba.....522
Cyprus.....591
Delaware..... 85
Denmark.....582
District of Columbia.... 84
Dutch Guiana .557
Eas'n Roumelia590
East Indies....600
Ecuador.....556
Egypt.....610
England.....572
Europe.....536
Faroer Is.....583
Fiji Is.....551
Florida.....[illegible]
France.....567
Franklin.....514
French Guiana.557
French Indo-China.....540
Georgia.....294
Germany.....588
Gibraltar.....570
Great Britain...572
Greece.....575
Greenland.....583
Guatemala.....522
Haiti.....527
Hawaii.....422
Herzegovina. 578
Honduras.....523
Iceland.....583
Idaho.....404
Illinois.....158
India.....597
Indiana.....146
Indian Ty.....362
Iowa.....168
Ireland.....580
Italy.....571
Jamaica.....530
Japan.....596
Java.....602
Kansas.....190
Keewatin.....514
Kentucky..246-258
Khiva.....593
Korea.....596
Labrador.....432
Liberia.....544
Louisiana.....328
Loyalty Is.....551
Luxemburg.....579
Mackenzie.....514
Madagascar....548
Madeira Is.....551
Maine..... 10
Maltese Is.....551
Malta.....551
Manitoba.....464
Maryland..... 84
Massachusetts.. 22
Mauritius Is...551
Mexico.....478
Michigan.....136
Minnesota.....224
Mississippi....320
Missouri.....180
Monaco.....567
Montana.....392
Montenegro....590
Morocco.....607
Natal.....608
Nebraska.....196
Nepal.....597
Netherlands....579
Nevada.....374-382
New Brunswick444
New Caledonia Is.551
Newfoundland.432
New Guinea....619
New Hampshire 14
New Jersey.... 76
New Mex. Ty..366

M I S S
BENTON
CARROLL
BOONE
MARION
BAXTER
WASHINGTON
MADISON
NEWTON
SEARCY
CRAWFORD
FRANKLIN
JOHNSON
VANBUREN
POPE
CONWAY
LOGAN
SEBASTIAN
YELL
PERRY
CHOCTAW NATION
SCOTT
MONTGOMERY
CARLAND
POLK
HOT SPRING
PIKE
SEVIER
CLARK
DALLAS
LITTLE RIVER
HEMPSTEAD
NEVADA
OUACHITA
CALHOUN
RED RIVER
TEXAS
BOWIE
MILLER
COLUMBIA
UNION
FRANKLIN
TITUS
MORRIS
HOPKINS
LAMAR
WOOD CAMP
LOUISIANA
TAHLEQUAH
Fort Gibson
Webber's Falls
Fort Smith
Van Buren
Choctaw
Council House
Dallas
Arkadelphia
Prescott
Texarkana
Mount Pleasant
Pittsburg
Mount Vernon
Clarksville
Paris
Bonham
Sherman
Denison
Ardmore
Fort Worth
Dallas
Shreveport
Monroe
Natchitoches
Alexandria
Vicksburg
Jackson
Meridian
Mobile
Pensacola
Tallahassee
Jacksonville
Savannah
Charleston
Wilmington
Raleigh
Norfolk
Richmond
Washington
Baltimore
Philadelphia
New York
Boston
Providence
Hartford
New Haven
Albany
Buffalo
Cleveland
Toledo
Detroit
Chicago
Milwaukee
Indianapolis
Cincinnati
Louisville
Nashville
Memphis
Little Rock
Kansas City
St. Louis
Cairo
Omaha
Sioux City
Des Moines
Dubuque
Davenport
Quincy
Springfield
Peoria
Bloomington
Indianapolis
Terre Haute
Evansville
Cincinnati
Columbus
Dayton
Toledo
Detroit
Lansing
Saginaw
Grand Rapids
Milwaukee
Green Bay
Madison
Dubuque
Davenport
Cedar Rapids
Des Moines
Sioux City
Omaha
Lincoln
Topeka
Wichita
Kansas City
St. Joseph
Leavenworth
Atchison
Fort Smith
Little Rock
Hot Springs
Texarkana
Shreveport
Monroe
Natchez
Vicksburg
Jackson
Meridian
Mobile
Montgomery
Atlanta
Chattanooga
Knoxville
Nashville
Louisville
Cincinnati
Pittsburgh
Harrisburg
Philadelphia
Trenton
New York
Albany
Boston
Providence
Hartford
New Haven
Buffalo
Rochester
Syracuse
Utica
Cleveland

New South Wales.....612
New York....32-44
New Zealand..620
Nicaragua.....523
N. America....514
N. Carolina.268-280
N. Dakota.....228
Norway..... 586
NovaScotia.436-444
Ohio 124
Oklahoma Ty..362
Orange Free State.....608
Pacific Islands..562
Palestine.....603
Paraguay.....565
Pennsylvania.58-70
Persia.....599
Peru.....560
Philippine Isl..328
Porto Rico.....424
Portugal.....570
Prince Edward Island... 436-444
Quebec.....450
Queensland....615
Rhode Island.. 23
Roumania
Russia in Europe.....587
Sahara.....
San Marino....
Santo Domingo.
Sardinia.....
Saskatchewan
Scotland.....
Servia..
Siam.
Siberia .....
Sierra Leone...544
Sikkim 597
South Africa...608
South African
S. America.....535
South Australia.618
S. Carolina..268-280
S. Dakota
Spain.....
Sudan
Tennessee..246-258
Texas.....344-356
Turkey in Asia.598
Turkey in Europe.....5
Uruguay
United States
Uruguay.....
Utah
Venezuela ...
Vermont...
Victoria .....
Virginia.....98-110
Wales
Washington ...110
W. Australia...611
West Indies....552
W. Virginia.98-110
Wisconsin....
Wyoming....
Yellowstone National Park...40
Yukon.....41

Index of Cities.

Charleston....
Cincinnati.....
Cleveland.....409
Columbus.....
Council Bluffs..
Dallas.....
Detroit
Greater New York...401
Havana.....527
Honolulu.....
Indianapolis...507
Kansas City....511
Memphis.....529
Milwaukee....517
Minneapolis...524
Montreal.....430
Nashville.....532
New Haven....487
New Orleans...530
New York.....488
Omaha.....513
Philadelphia...496
Pittsburg.....500
Providence....480
Quebec.....426
Richmond.....498
St. Louis.....510
St. Paul.....
San Francisco..543
Seattle.....
Superior 520
Tacoma.....547
Toledo 506
Toronto. 466
Washington...495
West Superior.520

TOWN.	COUNTY.	INDEX	RAILWAY, or, if not on a Railroad, nearest station.	EX.	POP.
Salonville (2½ miles n. w. of Sugarloaf, G 4) Sebastian			Montreal, 132 ▭ W., F. & Co		×
Slocumb, (4 miles w. of Fairplay, I 10) Saline			Fairplay, 38 W., F. & Co		×
Smackover, Union		N 10	124f	Pac	×
Smead, (11 miles n. w. of Hampton, N 11) Calhoun			Lilley, 130	Pac	17
Smedley, Johnson		F 7	Clarksville, 5	Pac	×
Smeltzers, (mail to Vanburen) Crawford			132c	W., F. & Co	×
Smith, (3½ miles s. of Star City, L 13) Lincoln			Toronto, 124	Pac	×
Smith, (mail to Cargile) Union		O 10	16f	Pac	×
Smithdale, ● Cross		F 4	124f	▭ Pac	25
Smithton, ● Clark		I 8	11, 124c	A. S. W., Pac	117
Smithville, (mail to Bethel) Craighead			124d	Pac	
Smyrna, ● Lawrence		G 5	Powhatan, 90		75
Snowdale, (mail to Mt Holly) Union		N 9	136c		
Sogana, (5 miles s. of Wolf Springs, D 7) Pope			Russellville, 27, 124	Pac	
Snapp, ● Woodruff		L 15	Tupelo, 25	W., F. & Co	58
Snelizer, (mail to Cropp) Crawford			132a	▭ W., F. & Co	
Snipe, Columbia		N 9	Milner, 7	Pac	
Snow, Newton		D 8	Lamar	Pac	9
Snowball, Searcy		C 9	Rose Bud, 7, 24	Pac	48
Snyder, Ashley		O 6	Lodi	M. R. H. & W	28
Sodall (3 Hot Springs		I 9	Malvern, 35, 80	Pac	1
Solgohachia, ● Conway		F 7	Morrilton, 124	Pac	75
Solo, Pope			Russellville, 27, 124	Pac	
Sonora, (5 miles e. of Springdale, B 5) Washington			Springdale, 132	W., F. & Co	
Sorrells, (mail to Pea Ridge) Jefferson				Sou	
Southbend, Lincoln		K 8	55		50
Southern Home, Yell		G 6	Pace, 2		
South Bend, Union		O 7	Hickory	Sou	
Southland, (6 miles w. of Helena, I 2) Phillips			See Helena		
Spadra, ● Johnson		F 7	124f	Pac	48
Sparkman, Dallas		L 10	148		
Spec, (mail to Centerville) Conway					
Spence, Newton		I 4	Rudy, 132	W., F. & Co	
Spencer, Newton		I 9	Lamar, 124	Pac	
Spring Creek, ● Lancaster		E 4	Lancaster, 1	W., F. & Co	
Springdale, ● Logan		F 1	Paris, 2	Pac	58
Springhill, (5 miles w. of Lake Dallas, H 12) Dallas			Eldorado, 10, 124	Pac	
Spirit Lake, (mail to New Lewisville) Lafayette		N 7	130d	▭ Pac	
Spoden, (8 miles s. of Magnolia, O 9) Columbia				Pac	
Spring Creek, (5 miles s. of Lewisville, I 7) Lafayette			Cashman, 124	Pac	
Springfield, ● Lee		I 16	Marianna, 124, 204	Pac	158
Springdale, 2 banks, ● Washington		B 5	132c	W., F. & Co	1,25
Springfield, ● Conway		F 11	Plumerville, 124	Pac	29
Springhill, Hempstead		M 7	Jerusalem, 137	Pac	
Springhill, (P. O. name Barling) Sebastian		F 1		Pac	
Spring Lake, (mail to Lawrence) Greene		I 9			
Springtown, ● Benton		B 1	Gravey, 17	W., F. & Co	
Springvalley, Washington		B 5	Springdale, 3	W., F. & Co	75
Spradel, (mail to Fulton) Hempstead			124	Pac	
Stafford, Yell		G 7	Dardanelle, 27, 214, 216		
Stamps, (R. R. name *Stamps Junction*) ● Lafayette		N 7	24, 130d	Pac	1,021
Stanley, Faulkner		G 12	Conway, 124	Pac	
Star City, ● Lincoln		L 13	Toronto, 124	Pac	75
Stark, (4 miles w. of Stead, F 12) Cleburne			Searcy, 136	Pac	
Star of the West, Pike		K 8	Pike, 11	S. W.	60
Starosta, (2 miles w. of Orlando, M 12) Bradley			Warren, 124	Pac	
Stattler, Crawford		E 7	Zoghiba, 132	W., F. & Co	2
Staunton, (R.R. name *Greenhead*) ● Washington		G 7	132c	W., F. & Co	
Staves, (4 miles s. w. of Wattensaw, K 12) Cleveland			Kedron, 130	Pac	
Steam Shovel, (mail to Jonesboro) Craighead		E 7		Sou	
Stella, (6 miles n. of Barrettsville, G 5) Izard			Cushman, 24		
Stephens, ● Ouachita		N 9	130d	Pac	207
Stewart, (5 miles s. w. of Clearwater, F 14) White			Judsonia, 124	Pac	
Sterling, ● Chicot		P 16	201, 203, 208, 212, 224		50
Sterling, (mail to Beecher Prairie)		O 4	136b	Pac	
Steve, Yell		H 8	Hot Springs, 35, 48	Pac., W., F. & Co	
Stevens Creek, White		F 11	Russell, 124	Pac	
Stillwater, Montgomery		I 7	Hot Springs, 35, 48	Pac., W., F. & Co	
Stonewall, (mail to Beecher Prairie)			136c	Pac	
Stix, (10½ miles w. of Warren, M 12) Bradley			Warren, 124	Pac	
Stockton, Nevada		N 8	148		
Stone, (10 miles n. of Yellville, B 8) Marion			Eureka Springs, 131	W., F. & Co	
Stone, (mail to Wanshall) Poinsett			124d	Pac	
Stonewall, Green		E 6	124d	Pac	27
Stop, Crawford		D 1	Vonsalo, 18	W., F. & Co	
Story, (4½ miles s. of Stillwater, L 7) Montgomery			Hot Springs, 35, 48	Pac., W., F. & Co	
Stover, (mail to Fordyce) Dallas		L 11	Fordyce, 130	Pac	
Strauss, (mail to Gifford) Hot Spring			124b	Pac	
Strawberry, ● Lawrence		G 5	Powhatan, 202		41
Strong, Washington		D 1	Winslow, 132	W., F. & Co	17
Stroyer, (mail to Bono) Craighead			132	Sou	
Stuart, (6 miles w. of Walnut Hill, H 8) Scott			Acorn, 45	▭ W., F. & Co	
Stuart, (R. R. name *Oakland*) Hot Spring		J 9	124	Pac	
Stuart, (mail to Hamlin) Cross		G 16	Hamlin, 15	Pac	
Sturgis, (10 miles s. w. of Johnsville, N 12) Bradley			Warren, 124	Pac	
Sturkie, (12 miles n. w. of Salem, A 13) Fulton			Mammoth Spring, 4	Sou	
Stuttgart, 1 bank, ● Arkansas		I 4	130b, 40	Pac	1,258
Subiosa, ● (1 bank) Ouachita		I 8	Ozark, 14, 24, 6	Pac	56
Success, Ouachita			15		
Sugargrove, Logan		G 3	Lamerton	Pac	36
Sugarloaf, Sebastian		G 5	Montreal, 132	W., F. & Co	372
Sullivan, (4 miles s. of Black Oak, H 4) Scott			Howard, 4	W., F. & Co	
Sulphur City, Washington		C 5	Elkins, 1	W., F. & Co	18
Sulphur Hill, (mail to Prairie Grove) Washington			124	Pac	
Sulphur Rock, ● Independence		D 14	136	Pac	58
Sulphur Springs, ● Benton		A 4	130	W., F. & Co	41
Sulphur Springs, (mail to Quitman) Faulkner		F 12	Searcy, 136	Pac	
Summers, Washington		C 4	Westfork, 132	W., F. & Co	3
Summit, (mail to Lonsdale) Garland		I 10	48	▭ W., F. & Co	
Summitt, (mail to Forrest City) Phillips		G 17	25c	▭ W., F. & Co	
Summit, Newton		D 8	Lamar	Pac	15
Sunnyside, Bradley		N 12	Warren, 124	Pac	
Sunnyside, Chicot		O 15	200b, 201, 207, 208, 212, 224		
Supine, (8 miles n. w. of Bethel, G 12) White			Beebe, 124	Pac	
Sunset, Washington		D 5	Winslow, 13	W., F. & Co	17
Sunshine, (mail to Goldman) Ouachita		J 11	Goldman, 130	Pac	
Sunshine, Ashley		O 14	Portland, 124	Pac	
Supply, Randolph		A 16	Pitman, 152, 202		3
Surl, Hot Spring		J 10	Traskwood, 124	Pac	
Surrounded Hill, ● Pearce		H 15	25c	W., F. & Co	19
Sutton, Nevada		M 8	Emmet, 124	Pac	9
Swain, Newton		D 8	St. Paul, 132	W., F. & Co	8
Swanlake, Jefferson		K 14	90, 200		185
Swarts, Randolph			Pocahontas, 36, 200, 202	Pac	
Sweden, (2 miles s. w. of Bankhead, J 14) Jefferson			Pinebluff, 90		
Sweethome, ● Pulaski		I 12	124a	Pac	
Swifton, ● Jackson		D 15	130	Pac	209
Sycamore, Boone		A 9	Eureka Springs, 131	W., F. & Co	206
Sylarsville, Lee		H 10	Marianna, 124, 204	Pac	
Sylva, Marion		A 10	Eureka Springs, 131	W., F. & Co	
Sylvania, Lonoke		H 13	Austin, 124	Pac	

T

TOWN.	COUNTY.	INDEX	RAILWAY, or, if not on a Railroad, nearest station.	EX.	POP.
Tabor, (4 miles s. e. of Success, A 7) Craig			Success, 32		×
Talco, Jefferson		K 13	124a	Pac	
Taral, Pope		E 8	Russellville, 27, 124	Pac	
Tarlton, Newton		D 9	Russellville, 27, 124	Pac	
Tarry, Lincoln		L 13	Toronto, 124	Pac	
Tate, (mail to Elliott) Ouachita		M 10	124e	Pac	1
Tate, (mail to Keyton) Clark		L 8		S. W.	×
Tate, (4½ miles s. of Belva, G 5) Scott			Mansfield, 132	W., F. & Co	×
Tatumville, Saline		J 11	Benton, 48, 124	Pac., W., F. & Co	×
Taylor, Columbia		O 8	52a, e		×
Taylor, (mail to Wilmar) Drew			124p	Pac	×
Taylors Creek, (mail to Colt) St Francis		G 17	Colt, 124	Pac	×
Taylorsville, (mail to Elliott) Ouachita		N 9	130e		×
Telford, (mail to Upland) Union		P 10	10a	▭ Pac	×
Tellaia, Prairie		H 13	Austin, 124	Pac	×
Texarkana, 2 banks, ● Miller		N 6	⊙ 45c, e, 124c, 130d, g, 142 P	Pac., W., F. & Co	4,914
Thebes, Ashley		N 14	60	▭ M. R. H. & W	×
The Narrows, (P. O. name Beaver) Carroll		A 6	131	W., F. & Co	99
Thomas Mill, (mail to Mosher) Poinsett			42	Sou	×
Thomasville, (mail to Larkin) Izard			Cushman, 124	Pac	×
Thompson, Madison		C 6	132c	W., F. & Co	48
Thompsonville, (mail to Lester) Ouachita			124g	▭ Pac	×
Thornton, ● Calhoun		M 11	⊙ 130d, 144	Pac	521
Threecreeks, Union		P 10	Shuler, 10	Pac	69
Thurman, Clay		B 17	Corning, 124	Pac	9
Tichnor, Arkansas		K 15	Gillett, 140	Pac	18
Tide, (8 miles s. of Stephens, O 14) Ashley			Snyder, 10	M. R. H. & W	
Tilar, ● Drew		M 11	24e	Pac	218
Tilton, Cross		F 4	130b	Pac	7
Timbo, Stone		C 11	Cushman, 124	Pac	57
Tina, (5 miles n. e. of Wolf Bayou, E 13) Cleburne			Batesville, 124	Pac	6
Tip, (6 miles s. e. of Devlew, F 15 Woodruff			Grays, 25	W., F. & Co	×
Tipton, (mail to Anderson) Izard		C 13	Cushman, 124	Pac	×
Tokie, (3½ miles n. e. of Rincon, L 6) Pike			Nashville, 15	Pac	×
Toledo, Cleveland		L 12	Rison, 130	Pac	54
Tollette, Howard		L 6	Nashville, 15	Pac	×
Tollvine, (3 miles s. w. of Devil Bluff, H 14) Prairie			Devall Bluff, 25, 206	W., F. & Co	×
Tolter, ● Lonoke		I 12	136c	Pac	57
Tolu, Washington		D 4	Prairie Grove	W., F. & Co	47
Tomahawk, Searcy		C 10	Cushman, 124	Pac	8
Tomato, Mississippi		D 20	Barfield, 208, 224		5
Tomberlin, ● Lonoke		I 13	England, 130	Pac	45
Tomlinson, (R. R. name *Dixie*)			Nashville, 15	Pac	×
Toney, (5 miles n. e. of Alston, I 7) Franklin		I 8	Alston, 121, 214, 216	Pac	×
Touttown, Washington		B 5	Springdale, 132	W., F. & Co	×
Toronto, (mail to Linwood, Jefferson)		K		Pac	×
Toskana, Pulaski		I 12	See Little Rock		×
Tracy, Baxter		B 12	Hardy, 42	Sou	5
Trafalgar, Ashley		N 14	Morrell, 124	Pac	
Traskwood, ● Saline		J 10	124b	Pac	
Trent, Johnson			Clarksville, 5	Pac	
Tremont, (mail to Smackover) Ouachita		N	Smackover, 4	Pac	
Trenton, ● Phillips		I	Poplar Grove, 4	Pac	
Trident, Benton		C 1	Siloam Springs, 1	W., F. & Co	
Trieber, (11 miles s. of Corning, C 12) Clay			Corning	Pac	
Trippe Junction, (mail to McGehee) Desha		M 15	50, 124p, q	Pac	
Troy, (mail to Morrell) Drew		N 14	Morrell, 124	Pac	
Troy, (R. R. name *Collins*) Ouachita		M			
Tull, (mail to Pangburn) White		F 13	Searcy, 136	Pac	
Tullos, Madison			Huntsville, 10	W., F. & Co	
Tulsa, Fulton			Salem Junction, 10	Pac	
Turner, ● Jefferson		I	130	Pac	
Turrentine, ● Jackson		D	130	Pac	300
Tutip, Dallas		K 10	80		73
Tull, Grant		I	Traskwood, 24	Pac	
Tum, (5 miles n. w. of Hot Springs, J 10) Garland			Coal Hill		
Tupelo, ● Johnson		I	25c	W., F. & Co	
Tuy P. Springs, (mail to Dale Arkansas)		K 9	46		
Turin, Grant		J 11	Sheridan, 94		×
Turk, ● Phillips		I 16	Pastel	Pac	
Turnbow, (mail to Kirby) Johnson			2	Pac	
Turnersville, Pope		E 9	Russellville, 27, 124	Pac	
Turnip, White		F 11	Searcy, 136	Pac	
Tuttleton, (9 miles s. of Fairview, C 15) Sevier			Forrest City, 25, 124	Pac., W., F. & Co	
Tyler, (3 miles s. of Hot Springs, L 13) Garland			Scarcy, 136	Pac	
Tyner, Phillips		I 5	Lake	Pac	
Tyro, ● Lincoln		L 11	Varner, 124	Pac	19
Tyrone, (mail to Faith) Jefferson			307	Pac	
Tyronza, ● Poinsett		I 18		Sou	

U

TOWN.	COUNTY.	INDEX	RAILWAY, or, if not on a Railroad, nearest station.	EX.	POP.
Uarta, (1½ miles n. w. of Garner, G 12) White			Garner, 124	Pac	×
Ulm, ● Prairie		I 12	136	Pac	
Ultima Thule, Searcy		K 1	Dogwood, 25	W., F. & Co	
Umpire, Howard		J 7	Lockesburg, 4	W., F. & Co	
Una, Van Buren					
Union, Fulton		I 5	Hardy, 42	Sou	4
Uniontown, ● Crawford		E 1	See Van Buren		40
Upland, Union		P 10	10a	Pac	184
Ursula, Sebastian		F 2		Pac	27
Usery, Garland		J 8	Hot Springs, 35, 48	Pac., W., F. & Co	
Utley, Logan		F 1	London, 124	Pac	
Uzzell, (5 miles n. w. of Barrettsville, H 14) Prairie			Carlisle, 46	Pac	×

V

TOWN.	COUNTY.	INDEX	RAILWAY, or, if not on a Railroad, nearest station.	EX.	POP.
Valby, (7 miles s. of Devall Bluff, H 14) Prairie			Devall Bluff, 25, 206	W., F. & Co	
Vaden, (mail to Hebron) Clark		L 9	Sparkman, 146		
Valley, Hot Spring		J 8	Arkadelphia, 124	Pac	18
Valley Springs, ● Boone		C 9	Eureka Springs, 131	W., F. & Co	71
Vallier, (8½ miles s. of Humphrey, J 14) Arkansas			Humphrey, 130	Pac	×
Van, (9 miles e. of Dewitt, J 1) Arkansas			Dewitt, 140	Pac	
Vanburen, 2 banks, ● Crawford		E 4	24a, f, 132a, d, 2c Pac	W., F. & Co	2,25
Vandervoort, (R.R. name *Janssen*) Polk		I 15		W., F. & Co	15
Vanduzer, Ouachita		M 13	130f	Pac	6
Vane Etten, (mail to England) Lonoke		I		Pac	
Vaundale, ● Cross		F 17	124d	Pac	307
Varner, ● Lincoln		K 14	124a	Pac	71
Vaughn, Benton		B 4	Bentonville, 132	W., F. & Co	×
Vendor, Newton		C 9	Clarksville, 124	Pac	
Venus, Madison		I 8	St. Paul, 132	W., F. & Co	
Vernon, (7 miles w. of Moro, H 16) Lee			Marianna, 124, 204	Pac	×
Vesta, Franklin		I 8	Charleston, 2	Pac	
Victor, Independence		D 13	Denleville, 124	Pac	6
Victoria, (mail to Pine Bluff) Jefferson		K 13	See Pine Bluff		
Vilonia, Faulkner		A 12	Hardy, 42	Sou	
Village, Columbia		O 9	Magnolia, 4	Pac	7
Vilonia, ● Faulkner		G 12	Conway, 124	Pac	99
Vincent, Crittenden		G		Pac	×
Vineland, (20 miles n. of Monticello)					
Vineyard, Franklin			Muldrow, 124	Pac	
Vineyard, (mail to Warren) Bradley		M 12	Warren, 124	Pac	
Vineyard Hill		J 17	Lagrange, 12	Pac	
Vineyards, Washington		C 3	Fayetteville, 4	W., F. & Co	
Viola, Fulton		A 13	Mammoth Spring, 4	Sou	
Violet, Arkansas		J 15	Almyra, 110	Pac	
Vivian, (7 miles s. of Bluff, L 1) Union		C 13	Cushman, 124	Pac	74
Volney, (3 miles s. of Eagle's Bluff, L 1) Union			Rosston, 25	Pac	

W

TOWN.	COUNTY.	INDEX	RAILWAY, or, if not on a Railroad, nearest station.	EX.	POP.
Wabbaseka, ● Jefferson		J 1		Pac	
Waco, Cleburne		F 13	Searcy	Pac	
Wadell, Benton		B 3	Lowell	W., F. & Co	
Wake, Baxter		B 1	Mountain Home	Pac	
Walcott, Green		E 1	Bono	Pac	
Walden, (mail to Scott) Carroll		A 6		W., F. & Co	
Waldenburg, (5 miles s. w. of Weiner, E 16) Poinsett			136	Pac	
Waldo, 1 bank, ● Columbia		N 8	Magnolia, 18	Pac	420
Waldron, 1 bank, ● Scott		H 8	Mansfield, 9	W., F. & Co	487
Walker, White		G 1	125	Pac	
Walker, (P. O. name Armada) White		G 1	124b	Pac	
Walkers, (P. O. name Armada) Crawford		D 5	132a	▭ W., F. & Co	17
Walkers Spur, (mail to Walker) Lake) Desha			24	Pac	
Wallace, (mail to Hamburg) Ashley		60		M. R., H. & W	
Wallaceburg, (R.R. name *Carmen*) ● Hempstead		I 7	130	P. & N. W	50
Walnut, Newton		D 8	St. Paul, 132	W., F. & Co	
Walnutbend, Lee		H 16	200, 204, 208, 210, 212, 224		×
Walnut Grove, (mail to Charlotte) Independence		D 1	Sulphur Rock, 124	Pac	
Walnuthill, ● Lafayette		O 7	Bradley, 130	Pac	17
Walnut Lake, Desha		I		Pac	
Walnutridge, 1 bank, ● Lawrence		G 9	46	Pac	60
Walnut Tree, Yell		G 7	Mansfield	W., F. & Co	5
Wampoo, Pulaski		I 11	See Little Rock	Pac	
Wand, ● Lonoke		G 15	236	Pac	15
Wardell, Mississippi		E 19	8	Sou	
Ware, (R. R. name *Formby*) Cleburne		O 9	25		35
Wareagle, Benton		B 4	Rogers, 1	W., F. & Co	15
Warren, (mail to Snyder) Ashley		O		M. R., H. & W	5
Warmsprings, Randolph		A 16	Pocahontas, 36, 200, 202	W., F. & Co	25
Warren, 1 bank, ● Bradley		M 12	124p	Pac	931
Warrenton, (5 miles e. of Tyro, L 14) Lincoln			Walnutlake, 124	Pac	
Warsaw, Pulaski		H 12	Jacksonville, 124	Pac	
Washburn, Sebastian		G 5	Greenwood, 124	Pac	6
Washington, ● Hempstead		M 6		Pac	1,...
Washita, (mail to Spackman) Dallas		L 9	146		×
Washita, Montgomery		I 7	Hot Springs, 35, 48	Pac., W., F. & Co	77
Watalula, (7 miles n. of Ozark, E 6) Franklin			Ozark, 124, 214, 216	Pac	
Waterproof, (5 miles e. of Wattensaw, H 13) Lonoke			Lonoke, 25	Pac	×
Waters, (16 miles w. of Mt Ida, I 7) Montgomery			Mena, 45	W., F. & Co	×
Watervalley, Randolph		B 16	Imboden, 42	Sou	×
Watkins, (2½ miles s. e. of Elmwood, B 8) Boone			Eureka Springs, 131	W., F. & Co	×
Watson, (5 miles s. of Redfork, L 15) Desha			Pendleton, 140, 200	▭ Pac	×
Wattensaw, Lonoke		H 13	Lonoke, 25	Pac	×
Wattensaw, (mail to Desarc) Prairie		H 14	Desarc, 25, 206		×
Watts, (10 miles s. of Marsden, C 10) Searcy			Cushman, 5	Pac	13
Waveland, Yell		G 7	136	W., F. & Co	×
Wayside, Hot Spring		J 8	Hot Springs, 35, 48	Pac., W., F. & Co	×
Wayton, Newton		D 8	St. Paul, 132	W., F. & Co	×
Weavers, (mail to Dalark) Dallas		K 9	148		×
Webb City, ● Franklin		I 6	214, 216		307
Webb, (5 miles n. w. of Tichnor, K 15) Arkansas			Gillett, 10	Pac	×
Weddington, ● Washington		I 4	Fayetteville, 132	W., F. & Co	44
Weedons, (mail to Pettus) Lonoke		I 3	Lonoke, 25, 149	W., F. & Co	×
Weiner, (R. R. name *Weiner*) ● Poinsett		E 16	130b	Pac	27
Welborns, (mail to Morrilton) Conway			124f	▭ Pac	×
Welch, (6 miles e. of Rockcreek, J 7) Montgomery			Pike, 11	S. W.	×
Welcome, Columbia			52e		×
Weldon, ● Jackson		F		W., F. & Co	94
Wellscreek, Newton			St. Paul, 132	W., F. & Co	×
Wesley, Madison			Elkins, 132	W., F. & Co	47
Wesson, Union		O	Shuler, 10	Pac	×
Westbrook, (R. R. name *Mexia*)					
Roads, Hempstead		I 5	100	P. & N. W	30
Western Grove, Newton		I	St. Paul	W., F. & Co	108
Westfork, ● Washington		D	132	W., F. & Co	169
West Memphis, ● Crittenden		G	42, 46, 124f, 200, 204		
Wetmore, (mail to Humphrey) Arkansas			20	Pac	×
Wetumpka, ● White		I	130d	▭ Pac	111
Wheeler, ● Washington			Fayetteville, 132	W., F. & Co	12
Whitaker, (mail to Fulton)		B 13	Fulton	Cushman, 124		×
Whiteley, (R. R. name *Wheatley*) ● St. Francis		H 10			269
Whelen Springs, Clark		I			×
Whipple, (8 miles s. of Ridge, F 11) Conway					×
White, Madison					8
White, (mail to Snapp) Woodruff		F 15	Tupelo, 25		×
Whiteclifs, ● Little River		M 5			
Whitehall, Poinsett			124d		×
Whitener, Madison			Springdale, 132	W., F. & Co	
Whitewater, ● Cleveland		L 2	Kedron, 130	Pac	1
White Oak, (P. O. name Franklin)		I	124f, 214, 216	Pac	
Whitewater, Desha			200b, 207, 208, 210, 212, 224		
Whitewater, Franklin		I	Alston, 124, 214, 216	▭ Pac	
Whitmore, (7 miles s. of Warners, G 17) St. Francis				W., F. & Co	
Whittington, Garland			Price, 35		
Wickes, Polk		J 4		W., F. & Co	
Wilbourn, Izard					17
Widners, ● Sebastian				W., F. & Co	×
Wiegel, (mail to Hot Springs) Pulaski				Pac	
Wilbur, (R. R. name *Wilbur*)		I 16	130b		
Wiggs, Garland		I	Hot Springs	Pac	35
Wilburn, Cleburne			Searcy, 136	Pac	
Wilmot, Newton		N	Buckner, 130	Pac	
Wilson, Crittenden		H	Hardy, 42	Sou	
Wilson, (mail to Rosston) Ouachita				Pac	
Wilsonville, ● Newton			Hartman, 124		
Williamson, Lee				Pac	
Williamette, Jefferson		K			
Williams, (mail to Mount Vernon) Sebastian			132d	▭ W., F. & Co	
Williamsons, (mail to Hogan) Sevier				W., F. & Co	
Willford, ● Randolph				Sou	
Willis, Boone		B 9	Eureka Springs, 131	W., F. & Co	
Willsville, (R. R. name *Springs*) Nevada		M 8	148		
Wilmar, ● Drew		M	124p	Pac	815
Wilmington, (10 miles n. w. of New London, O 12) Union				Pac	
Wilmot, ● Ashley		O 1	24	Pac	75
Wilobel, (mail to Keo) Lonoke		20		50	
Wilson, (mail to Blackton) Monroe				Pac	
Wilson, (mail to Tillar) Desha			24e	Pac	
Wilson, (mail to Tomlinson) Mississippi		I		Sou	
Wilson, (1 mile s. of Rose Creek, K 7) Pike			Pike, 11	S. W.	
Wilton, ● Little River		M		W., F. & Co	
Winchester, ● Drew		M			50
Winder, (mail to Greenville) Greene			124d		
Winfield, Scott		H	Mansfield, 13	W., F. & Co	
Winfrey, (2 miles s. of Rose Creek, K 7) Yell			Fisher, 3	W., F. & Co	
Wing, (2 miles s. w. of Rose Creek, K 7) Yell			Dardanelle, 27, 214, 216		
Winnerva, Baxter		B 11	Cushman, 124	Pac	
Winona Springs, Carroll		B		W., F. & Co	
Winslow, ● Washington		D		W., F. & Co	
Winsted, (10½ miles s. of Hardy, B 14) Sharp			Hardy, 42	Sou	
Winthrop, ● Little River		M		W., F. & Co	
Wirth, (15 miles n. e. of Hardy, L 4) Sharp			Hardy, 42	Sou	
Wise, Columbia			Buckner, 130	Pac	
Wise, (mail to Keo) Lonoke			30	Pac	
Witcherville, ● Sebastian				W., F. & Co	
Witterspan, Hot Spring		K		Pac	
Witt, Madison		I	St. Paul	W., F. & Co	
Witts Springs, Searcy		I	Alma, 24	Pac	7
Wiville, Woodruff				Pac	20
Wolf Bayou, Cleburne		I	Rose Bud, 4	Pac	4
Wolfcreek, Pike		K		S. W.	
Wolfe, (mail to Mount Tree) Poinsett				Sou	
Womacks, (mail to Hampton)				W., F. & Co	
Wonder, (3 miles s. of Hampton, N 11) Calhoun		M		Pac	
Woodin, (mail to Lexa) Phillips			124	Pac	
Woodlawn, Nevada		N			
Woodruff, (mail to Morton) Woodruff					
Woods, (7 miles n. w. of Shade, C 14) Izard				Pac	
Woodson, ● Saline		I 10	124	Pac	58
Wood Place, (mail to Carty) Desha		M			
Wooley, (mail to Jacksonville) Pulaski		I			
Woolverton, (6 miles n. of Cadron Ridge, F 11) Conway				Pac	
Wooster, Faulkner		G			
Wordin, (mail to Baldknob) White				Pac	
Wrappers, (mail to Tilton) Cross		I			
Wrenton, (4 miles n. e. of Floral, L 3) Independence				Pac	
Wrightwood, (mail to Hayne)			24	Pac	
Wrights, (mail to Rector) Clay					
Wrightsville, Pulaski		I 12	124b, 151	Pac	
Wright, (R. R. name *Wright*) ● Lee		I 11	Carlisle, 25	W., F. & Co	
Wylie, Ouachita		M 9	Chidester, 124	Pac	
Wyman, Washington		C 5	Fayetteville, 132	W., F. & Co	
Wynne, (R. R. name *Wynne*) ● Cross		F 18	124d	Pac	

Y

TOWN.	COUNTY.	INDEX	RAILWAY, or, if not on a Railroad, nearest station.	EX.	POP.
Yadkin, (6 miles s. of Ravenden Springs, B 15) Randolph			Ravenden, 42		
Yale, Johnson		D 7	St. Paul, 13	W., F. & Co	
Yancy, Hempstead		I 6	Ozan, 15	Pac	
Yell, (R. R. name *Shady Grove*) Mississippi		I	St. Paul	W., F. & Co	
Yardelle, Newton				Pac	
Yellow Pine, (P. O. name Blackville)		M 9	16	Pac	
Yellville, 1 bank, ● Marion		B 9	58		75
Yocum, Carroll		A 7	Eureka Springs	W., F. & Co	
Yoder, (mail to Stuttgart) Arkansas				Pac	
Yorktown, ● Lincoln		L 13	Toronto, 124	Pac	
Young, Nevada		M 9	Stephens, 130	Pac	
Youngs Spur, (mail to Cossatot) Sebastian				Pac	
Yuba, (8 miles s. of Hobson, I 1) Cleburne				Pac	

Z

TOWN.	COUNTY.	INDEX	RAILWAY, or, if not on a Railroad, nearest station.	EX.	POP.
Zadock, Johnson		I 7	Clarksville, 4	Pac	
Zaina, Nevada		M 8	Sayre, 124	Pac	
Zebra, (mail to Salem) Fulton		B 13	Hardy, 42	Sou	
Zent, Monroe		G 13	130b	▭ Pac	
Zinc, (6 miles s. e. of Keener, B 9) Boone			Eureka Springs, 131	W., F. & Co	
Zion, (3 miles s. of Lacrosse, O 13) Izard			Cushman, 124	Pac	
Zuber, Saline		I 11	Alexander, 124	Pac	

Am. American Ex. A. S. W., Arkansas Southwestern

INDEX TO STATE MAP OF

TEXAS.

EXPLANATION.

To find the name of any place on the Map, first find the name in the Index; opposite the name will be seen the number and letter designating it on the Map; then trace a direct line on the map from the number given to a point where it meets a direct line running from the letter given, and at or near this point will be found the name desired

Figures represent Railroads. An *Italic* letter after each figure represents the branch of that railroad.

County Seat in **Full Face** type.

All Towns in Roman type are Post Offices.

All Towns in *Italic* type are not Post Offices.

● Money Order Post Office.

+ Telegraph Station.

— Prepaid Freight and Express Station.

. Population unknown, or less than 100.

r. f. d., rural free delivery.

Am. Ex., American Express.

M. N. Ex., Mexican National Express.

Pac. Ex., Pacific Express.

U. S. Ex., United States Express.

W., F. & Co. Ex., Wells, Fargo & Co. Express.

RAILROADS.

1. Acme Tap.
Acme, F 17, to Plaster Mill, F 17.

2. Aransas Harbor Terminal.
Aransas Pass, U 23, to Tarpon, U 23, about 2 miles.

3. Atchison, Topeka & Santa Fe.
a. Albuquerque, N. Mex. Ty., C 3, to El Paso, L 3, entering the State at State Line, K 3.
b. Woodward, Okla. Ty., to Amarillo, C 13, entering the State near Higgins, A 16.
c. Galveston, R 28, to Temple, M 22.
d. Temple, M 22, to Gainesville, G 23.
e. Gainesville, G 23, to Purcell, I. T., leaving the State at G 23.
f. Alvin, Q 27, to Houston, Q 27.
g. Somerville, O 24, to Silsbee, O 29.
h. Montgomery Junction, O 26, to Montgomery, O 26.
i. Temple, M 22, to San Angelo, M 16.
k. Belton Junction, M 22, to Belton, M 22.
l. Coleman Junction, L 18, to Coleman, L 18.
m. Cleburne, J 22, to Paris, J 26.
n. Dallas Junction, I 24, to Dallas, I 24.
o. Cleburne, J 22, to Weatherford, I 21.
p. Ladonia, H 25, to Honeygrove, G 25.
q. Trackage over the St. L. S. W'n. Ry. from Wolfe City, H 25, to Sherman, G 24.
r. Beaumont, P 29, to San Augustine, L 29, and under construction to Paris, G 29.
s. Silsbee Junction, O 29, to Battle Axe, N 29.
t. Call Junction, N 30, to Call, N 30.

8. Austin & Northwestern.
(Controlled by the Southern Pacific.)
a. Austin, P 21, to Llano, N 20.
b. Wilkie, N 21, to Burnet, N 21.
c. Fairland, N 20, to Marble Falls, O 20.
d. Bessemer, N 20, to Olive Iron Mine, N 20.
e. Proposed from Burnet, N 21, to Lampasas, M 21.

12. Beaumont Wharf & Terminal Co.
Terminal and belt line in Beaumont, P 29.

15. Brownsville & Gulf.
Brownsville, Z 22, to Matamoras Ferry Landing, Z 22.

17. Calvert, Waco & Brazos Valley.
(Controlled by International & Great Northern.)
Marlin, M 24, to Bryan, N 25, and branch to Hearne, N 25.

18. Cane Belt.
Sealy, Q 25, to Bay City, R 25.

20. Central Texas & Northwestern.
(Controlled by the Southern Pacific.)
Garrett, J 24, to Waxahachie, J 23.

22. Chicago, Rock Island & Texas.
(Controlled by the Chicago, Rock Island & Pacific.)
a. Terral, I. T., G 21, to Ft. Worth, J 22, entering the State at G 21.
b. Bridgeport, H 21, to Jacksboro, H 20.

27. Colorado & Southern.
Trinidad, Colo., to Texline, A 10, entering the State at A 10.

27½. Dallas, Fort Worth & Gulf.
In City of Dallas, I 24, 5 miles, and projected to Ft. Worth, J 22.

28. Dekalb & Red River.
Dekalb, H 28, to Maysville, G 28.

28½. El Paso Southern.
Terminal line at El Paso, L 3, and bridge across the Rio Grande del Norte connecting with the R. G., S. M. & P. Ry. in Mexico.

29. El Paso & Northeastern.
El Paso, L 3, to Alamagorda, N. Mex., Ty., leaving the State at K 3.

29½. Emporia & Gulf.
Emporia, M 28, to Crooker, M 29.

030. Fort Worth Stock Yards & Belt.
Terminal road at Ft. Worth, J 22, 1½ miles.

30. Fort Worth & Denver City.
a. Ft. Worth, J 22, to Texline, A 10
b. Old Hodge, I 22, to New Hodge, I 22.

30½. Fort Worth & New Orleans.
(Controlled by the Southern Pacific.)
Waxahachie, J 23, to Ft. Worth, J 22.

31. Fort Worth & RioGrande.
a. Ft. Worth, J 22, to Brownwood Stock Yards, L 19.
b. Belt Junction, J 22, to M., K. & T. Crossing, I 22, 2½ miles.

31½. Galveston, Brazos & Southwestern.
Hitchcock, R 27, to 25 miles westward; projected from Galveston, R 28, to Stockdale, R 21.

32. Galveston, Houston & Henderson.
Houston, Q 27, to Galveston, R 28.

33. Galveston, Houston & Northern.
See Southern Pacific.

33⅓. Galveston Wharf.
Terminal wharf road on and near bay front in Galveston, R 25.

—. Galveston & Western.
See Southern Pacific.

—. Gulf, Beaumont & Great Northern.
See Atchison, Topeka & Santa Fe.

34. Gulf, Beaumont & Kansas City.
See Atchison, Topeka & Santa Fe.

34⅓. Gulf & Brazos Valley.
Peck City, I 21, to Oran, I 21, and building to Jacksboro, H 20.

35. Gulf & Interstate.
Port Bolivar, Q 28, to Beaumont, P 29.

35½. Hearne & Brazos Valley.
Hearne, N 24, to Stone City, O 24.

36. Houston, East & West Texas.
Houston, Q 27, to Logansport, La., K 30, leaving the State at K 29.

38. Houston, Oak Lawn & Magnolia.
See International & Great Northern.

40. Houston & Texas Central.
(Controlled by the Southern Pacific.)
a. Houston, Q 27, to Denison, G 24.
b. Bempstead, P 25, to Austin, O 22.
c. Ledbetter, P 24, to Wallalla, P 24.
d. Calvert, N 23, west 6 miles.
f. Lancaster, J 23, to Hutchins, J 24.
g. Bremond, M 24, to Ross, L 23

41. Huntsville Southeastern.
Huntsville, N 26, to forest terminals, N 26, 4 miles.

42. International & Great Northern.
a. Muscoda, J 26, to Houston, Q 27.
b. Troup, K 27, to Longview, J 28.
c. Palestine, L 26, to Laredo, V 18.
d. Overton, J 27, to Henderson, K 28.
e. Phelps, N 26, to Huntsville, N 26.
f. Roundrock, O 22, to Georgetown, N 22.
g. Houston, Q 27, to Columbia, R 26.
h. Houston, Q 27, to Galveston, R 28, over the tracks of the G., H. & H. Ry.
i. Houston, Q 27, to Magnolia Park, 6 miles.

—. Kansas City, Pittsburg & Gulf.
See Kansas City Southern.

45. Kansas City Southern.
a. Mena, Ark., to Texarkana, H 29, entering the State at H 29.
b. Texarkana, H 29, to Shreveport, La., J 30, leaving the State at Dempsey, I 29.
c. Shreveport, La., J 30, to Port Arthur, P 30, entering the State at O 30.

46. Kildare & Linden.
Kildare, I 29, to Linden, I 29.

48. Litho-Carbon Co.
Cline, R 17, to Litho-Carbon, R 17.

—. Lufkin Land & Lumber Co.
See Texas & Louisiana.

50. Marshall, Timpson & Sabine Pass.
Timpson, K 29, to Carthage, K 29.

52. Mexican Central.
Chihuahua, Mexico, to El Paso, L 3, entering the State at L 3.

54. Mexican National.
a. Monterey, Mex., to Laredo, V 18, entering the State at V 18.
b. Laredo, V 18, to Corpus Christi, U 22.

56. Missouri, Kansas & Texas.
a. Muscogee, I. T., to Ray, G 24, entering the State at G 24.
b. Denison, G 24, via Ft. Worth, J 22, to Hillsboro, K 23.
c. Hillsboro, K 23, to Houston, Q 27.
d. Denison, G 24, via Greenville, H 25, to Hillsboro, K 23.
e. Denison, G 24, to Sherman, G 24.
f. Whitesboro, G 23, to Wichita Falls, G 20.
g. Denton, H 23, to Dallas, I 24.
h. Echo, M 22, to Belton, M 22.
k. Smithville, P 23, to San Antonio, Q 20.
l. Greenville, H 25, to Mineola, J 26.
m. Trinity, N 26, to Colmesneil, N 29.

58. Moscow, Camden & San Augustine.
Moscow, N 28, to Camden, N 28, and building to San Augustine, L 29.

60. Orange, Call & Pine Belt.
Laurel, O 30, to Call, N 30, and building to Jasper, N 30.

62. Pan American.
(Abandoned.)
Victoria, S 23, to the Guadaloupe River, T 22.

72. Pecos Valley & Northeastern.
(Controlled by the Atchison, Topeka & Santa Fe.)
Pecos, M 9, to Amarillo, C 13, leaving the State at Stateline, K 8, and entering again at K 11.

80. Rio Grande.
Brownsville, Z 22, to Isabel, Z 23.

90. Rio Grande Northern.
Chispa, O 7, to San Carlos, O 6.

100. Rio Grande & Eagle Pass.
a. Laredo, W 18, to Minera, V 18.
b. Cannel Junction, to Cannel Mine, ½ mile, W 18.

120. Sabine Pass, Alexandria & Northwestern.
Angelina, M 28, to Michelli, 8½ miles and building southeastward.

124. Sabine Tram Co.
Ruliff, O 30, to Laurel, O 30.

130. Saint Louis Southwestern.
a. Little Rock, Ark., to Texarkana, H 29, entering the State at H 29.
b. Texarkana, H 29, to Sherman, G 24.
c. Commerce, H 23, to Ft. Worth, J 22.
d. Mt. Pleasant, H 22, to Lufkin, M 28.
e. Tyler, J 27, to Hillsboro, K 23
f. Corsicana, K 24, to Gatesville, L 22.
g. Trackage over the G., C. & S. F. Ry. from Wylie, I 24, to Dallas, I 24.
h. Under construction from Leon Junction, M 22, to Lampasas, N 21.
i. Under construction from Gatesville, L 22, to Goldthwaite, L 20.

132. Saint Louis & San Francisco.
a. Ft. Smith, Ark., to Paris, G 26, entering the State at G 26.
b. Sapulpa, I. T., to Denison, G 24, entering the State at G 24.

135. San Antonio & Aransas Pass.
(Controlled by the Southern Pacific.)
a. Houston, Q 27, to San Antonio, Q 20.
b. San Antonio, Q 20, to Kerrville, P 19.
c. Kennedy, N 21, to Corpus Christi, V 22.
d. Gregory, U 22, to Rockport, U 23.
e. [illegible] U 22, to Alice, V 21.
f. Yoakum, Q 23, to Waco, L 2
g. Shiner, Q 23, to Lockhart, [illegible]

136. San Antonio & Gulf.
San Antonio, Q 20, to Stockdale, R 21.

138. Sherman, Shreveport & Southern.
Shreveport, La., J 30, to McKinney, I 24, entering the State at J 29.

140. Southern Pacific.
(Controlled by the Union Pacific.)
a. Lafayette, La., to Houston, Q 27, entering the State at Echo, P 30.
b. Sabine Pass, Q 29, to end of track, L 28, and building northwestward.
c. Houston, Q 27, to Delrio, R 15.
d. Harrisburg, Q 27, to Stella, Q 27.
e. Houston, Q 27, to Galveston, R 28 [illegible]
f. Rosenberg, Q 25, to Beeville, [illegible]
g. Cuero, R 23, to Port Lavaca, S 24.
i. Smith Junction, Q 24, to Lagrange, P 24.
k. Harwood, Q 22, to Gonzales, Q 22.
k. Spofford, R 16, to Eagle Pass, S 16.
l. Delrio, R 15, to El Paso, L 3.
m. El Paso, L 3, to Tucson, Arizona Ty., leaving the State at L 3.
n. Houston, Q 27, to Clinton, Q 27
o. Dallas, J 24, to end of track, K [illegible] and building southeastward.
p. Wharton, R 25, to Van Vleck, R [illegible]
q. New Orleans, La., to Brownsville, Z 22, by steamer.
r. Houston, Q 27, to Galveston, R 28.
s. Strang, Q 27, to Laporte, Q 27.
t. Heffron, Q 27, to North Galveston, Q 27.
u. Galveston, R 28, to Nottingham, Q 28.

140⅓. South Galveston & Gulf Shore.
(Abandoned.)
Galveston, R 28, to South Galveston, 9 miles.

141. Sugar Land.
Arcola Junction, Q 26, to Sugarland, Q 26.

141½. Texas, Arkansas & Louisiana.
Atlanta, I 19, to Bloomburg, I 27.

142. Texas Central.
Waco, L 23, to Stamford, I 17, and building northwestward.

143. Texas City Terminal.
Texas City Junction, R 27, to Texas City, R 27.

144. Texas Midland.
Ennis, K 22, to Paris, G 26.

144⅓. Texas Northern.
Stoneham, O 25, to Anderson, O 25.

145. Texas, Sabine Valley & Northwestern.
Longview, J 28, to Boren, K 29, and building to Center, L 29.

145½. Texas Southeastern.
Diboll, M 28, to Frostville, M 28.

146. Texas Southern.
Marshall, I 29, to Pettit, J 28, and building to Paris, G 26.

146⅓. Texas State.
Rusk, K 27, southwestward.

—. Texas Trunk.
See Southern Pacific.

147. Texas & Louisiana.
Lufkin, M 28, to Huntington, M 29.

—. Texas & New Orleans.
See Southern Pacific.

147½. Texas & Northeastern.
Village Mills, O 28, to end of track, N 29.

148. Texas & Pacific.
a. Texarkana, H 29 [illegible]
b. Texarkana, H 29 [illegible]
[illegible] Ry. [illegible] Ft. Worth, J [illegible]
[illegible] Junction, G 24, to Denison, G 24.
d. Ft. Worth, J 22, to Big Spring, K 14.
e. Thurber Junction, J 20, to Thurber, J 20.
f. Big Spring, K 24, to El Paso, L 3.
g. Marshall, J 29, to Shreveport, La., J 30, leaving the State at J 29.
h. Waskom, J 29, to Relsor, La., J 30, leaving the State at J 29.

150. Trinity Valley.
Dodge, N 27, to Oakhurst, N 27.

152. Velasco Terminal.
Anchor, R 26, to Surfside, R 27.

155. Warren & Corsicana Pacific.
Warren, O 28, to Campwood, O 28, and building to Corsicana, K 24.

158. Weatherford, Mineral Wells & Northwestern.
Weatherford, I 22, to Mineral Wells, I 21.

160. Wichita Valley.
Wichita Falls, G 20, to Seymour, H 18.

PROJECTED AND UNDER CONSTRUCTION.

162. Austin & Colorado Valley.
Proposed from Wharton, R 25, to Velasco, R 27.

164. Bridgeport & Decatur.
Projected from Bridgeport, H 21, to Decatur, H 21.

166. Center & Tenaha.
Proposed from Tenaha, K 29, to Center, L 29.

168 Chicago, Weatherford & Brazos Valley.
Proposed from Bridgeport, I 21, to Waco, L 23, 135 miles.

170. Choctaw, Oklahoma & Gulf.
Building from Weatherford, Okla. Ty., to Amarillo, C 13.

172. Eastern Texas.
Building from Lufkin, M 28, to Crockett, M 26, about 50 miles.

174. Elm Valley.
Proposed from McKinney, H 24, to the west line of Collin Co., 16 miles.

176. Fort Worth & Northwestern.
Surveyed from Ft. Worth, J 22, to Throckmorton, H 18, 120 miles.

178. Gainesville, McAlester & Saint Louis.
Surveyed from Gainesville, G 23, to Coalgate, I. T.; 90 miles.

180. Guadalupe Valley.
Building from Yoakum, R 23, south 83 miles to O'Connorsport.

182. Gulf, Texas & Northern.
Building from Orange, P 30, to Marshall, J 29; 189 miles.

184. Houston, Brazos & Northern.
Proposed from Houston, P 26, to Tishomingo, I. T., 400 miles.

186. Jefferson & Northwestern.
Building from Jefferson, I 29, to Linden, I 29.

188. Panhandle & Gulf.
Building from Sweetwater, J 16, to San Antonio, Q 20.

190. Port Arthur, Houston & Western.
Proposed from Port Arthur, P 30, to Houston, P 26.

192. Red River & Southwestern.
Projected from Henrietta, G 21, to Abilene, J 17.

194. Sabine Harbor & Northern.
Surveyed from Port Arthur, P 29, to Sabine Pass, Q 29; 15 miles.

196. San Antonio, Llano & Northern.
Surveyed from Strawn, J 20, to Llano, N 20; 140 miles.

197. San Antonio & Brownsville.
Projected from San Antonio, Q 20, to Brownsville, Z 22, 275 miles.

198. Union Central.
Graded from Wortham, L 24, to Trinity River, L 26; 27 miles.

199. Vining & Coleman.
Building from Overall Junction, L 19, to Vining, 22 miles.

STEAMSHIP LINES.

200. Atlantic & Mexican Gulf Steamship Co.
Mobile, Ala., to Galveston, R 28, and to Mexican points.

205. Direct Navigation Co.
See Southern Pacific.

210. Galveston & Brazos River Line.
Galveston, R 28, to Columbia, R 26.

215. Houston & Laporte Line.
Houston, Q 27, to Laporte, Q 27.

220. Lone Star Line. (Miami Steamship Co.)
New York, N. Y., to Galveston, R 28.

222. Mallory Steamship Co.
New York, N. Y., to Galveston, R 28

225. Orange & Sabine River Line.
Orange, P 30, up the Sabine River.

COUNTIES.

COUNTY.	CO. SEAT.	INDEX.	POP.
Anderson,	Palestine	L 26	28,015
Andrews,	———	K 11	87
Angelina,	Lufkin	M [illegible]	[illegible]
Aransas,	Rockport	[illegible]	[illegible]
Archer,	Archer City	H [illegible]	[illegible]
Armstrong,	Claude	[illegible]	[illegible]
Atascosa	Pleasanton	[illegible]	11
Austin,	Bellville	[illegible]	[illegible]
Bailey,	———	[illegible]	[illegible]
Bandera,	Bandera	[illegible]	2
Bastrop,	Bastrop	[illegible]	[illegible]
Baylor,	Seymour	[illegible]	[illegible]
Bee,	Beeville	[illegible]	[illegible]
Bell,	Belton	[illegible]	[illegible]
Bexar,	San Antonio	[illegible]	[illegible]
Blanco,	Johnson City	[illegible]	[illegible]
Borden,	Gail	[illegible]	[illegible]
Bosque,	Meridian	[illegible]	[illegible]
Bowie,	Boston	[illegible]	[illegible]
Brazoria,	Angleton	[illegible]	[illegible]
Brazos,	Bryan	[illegible]	[illegible]
Brewster	[illegible]	[illegible]	[illegible]
Briscoe	[illegible]	[illegible]	[illegible]
Brown,	[illegible]	[illegible]	[illegible]
Burleson,	Caldwell	[illegible]	[illegible]
Burnet,	Burnet	[illegible]	[illegible]
Caldwell	Lockhart	[illegible]	[illegible]
Calhoun,	Port Lavaca	[illegible]	[illegible]
Callahan,	Baird	[illegible]	[illegible]
Cameron,	Brownsville	[illegible]	[illegible]
Camp,	Pittsburg	[illegible]	[illegible]
Carson,	Panhandle	[illegible]	[illegible]
Cass,	Linden	[illegible]	[illegible]
Castro,	Dimmitt	[illegible]	[illegible]
Chambers,	Wallisville	[illegible]	[illegible]
Cherokee,	Rusk	[illegible]	[illegible]
Childress,	Childress	[illegible]	[illegible]
Clay,	Henrietta	[illegible]	[illegible]
Cochran,	———	[illegible]	[illegible]
Coke,	Robert Lee	[illegible]	[illegible]
Coleman,	Coleman	[illegible]	[illegible]
[illegible]	[illegible]	[illegible]	[illegible]
[illegible]	[illegible]	[illegible]	[illegible]
[illegible]	[illegible]	[illegible]	[illegible]
Comal,	New Braunfels	[illegible]	[illegible]
Comanche,	Comanche	[illegible]	[illegible]
Concho,	Paintrock	[illegible]	[illegible]
Cooke,	Gainesville	[illegible]	[illegible]
Coryell,	Gatesville	[illegible]	[illegible]
Cottle,	Paducah	[illegible]	[illegible]
Crane,	[illegible]	[illegible]	[illegible]
Crockett,	Ozona	[illegible]	[illegible]
Crosby,	Emma	[illegible]	[illegible]
Dallam,	Texline	[illegible]	[illegible]
Dallas,	Dallas	[illegible]	[illegible]
Dawson,	———	[illegible]	[illegible]
Deaf Smith,	Hereford	[illegible]	[illegible]
Delta,	Cooper	[illegible]	[illegible]
Denton,	Denton	[illegible]	[illegible]
Dewitt,	Cuero	[illegible]	[illegible]
Dickens,	Dickens	[illegible]	[illegible]
Dimmit,	Carrizo Springs	[illegible]	[illegible]
Donley,	Clarendon	[illegible]	[illegible]
Duval,	San Diego	[illegible]	[illegible]
Eastland,	Eastland	[illegible]	[illegible]
Ector,	Odessa	[illegible]	[illegible]
Edwards	[illegible]	Q 16	3,108
Ellis,	Waxahachie	[illegible]	[illegible]
El Paso	El Paso	[illegible]	[illegible]
Erath,	Stephenville	[illegible]	[illegible]
Falls,	Marlin	[illegible]	[illegible]
Fannin,	Bonham	[illegible]	[illegible]
Fayette,	Lagrange	[illegible]	[illegible]
Fisher,	Roby	[illegible]	[illegible]
Floyd,	Floydada	[illegible]	[illegible]
Foard,	Crowell	[illegible]	[illegible]
Fort Bend,	Richmond	Q 26	[illegible]
Franklin,	Mount Vernon	H 27	[illegible]
Freestone,	Fairfield	[illegible]	[illegible]
Frio,	Pearsall	S 19	4,200
Gaines,	———	J 11	[illegible]
Galveston,	Galveston	R 27	[illegible]
Garza,	———	J 14	[illegible]
Gillespie,	Fredericksburg	O 19	[illegible]
Glasscock,	Garden City	L 14	[illegible]
Goliad,	Goliad	[illegible]	[illegible]
Gonzales,	Gonzales	[illegible]	[illegible]
Gray,	———	[illegible]	[illegible]
Grayson,	Sherman	[illegible]	[illegible]
Gregg,	Longview	[illegible]	[illegible]
Grimes,	Anderson	O 25	[illegible]
Guadalupe,	Seguin	Q 21	[illegible]
Hale,	Plainview	F 13	[illegible]
Hall,	Memphis	E 15	[illegible]
Hamilton,	Hamilton	L 21	[illegible]
Hansford,	Hansford	A 14	[illegible]
Hardeman,	Quanah	[illegible]	[illegible]
Hardin,	Kountze	[illegible]	[illegible]
Harris,	Houston	[illegible]	[illegible]
Harrison,	Marshall	[illegible]	[illegible]
Hartley,	Channing	[illegible]	[illegible]
Haskell,	Haskell	[illegible]	[illegible]
Hays,	San Marcos	[illegible]	[illegible]
Hemphill,	Canadian	[illegible]	[illegible]
Henderson,	Athens	[illegible]	[illegible]
Hidalgo,	Hidalgo	[illegible]	[illegible]
Hill,	Hillsboro	[illegible]	[illegible]
Hockley	[illegible]	[illegible]	[illegible]
Hood,	Granbury	[illegible]	[illegible]
Hopkins,	Sulphur [illegible]	[illegible]	[illegible]
Houston,	Crockett	M 26	[illegible]
Howard,	Bigspring	[illegible]	[illegible]
Hunt,	Greenville	[illegible]	[illegible]
Hutchinson,	———	[illegible]	[illegible]
Irion,	Sherwood	M [illegible]	[illegible]
Jack,	Jacksboro	[illegible]	[illegible]
Jackson,	Edna	[illegible]	[illegible]
Jasper,	Jasper	[illegible]	[illegible]
Jeff Davis,	Fort Davis	[illegible]	[illegible]
Jefferson,	Beaumont	[illegible]	[illegible]
Johnson,	Cleburne	[illegible]	[illegible]
Jones,	Anson	[illegible]	[illegible]
Karnes,	Karnes City	[illegible]	[illegible]
Kaufman,	Kaufman	[illegible]	[illegible]
Kendall,	Boerne	Q 20	4,103
Kent,	Clarendon	J 15	809
Kerr,	Kerrville	P 18	4,980
Kimble,	Junction	C 18	2,503
King,	Guthrie	H 16	490
Kinney,	Brackettville	R 16	2,447
Knox,	Benjamin	H 17	2,322
Lamar,	Paris	G 26	48,627
Lamb,	———	F 12	31
Lampasas,	Lampasas	M [illegible]	[illegible]
Lasalle,	Cotulla	[illegible]	[illegible]
[illegible]	[illegible]	[illegible]	[illegible]
[illegible]	[illegible]	[illegible]	[illegible]
Leon,	Centerville	M [illegible]	[illegible]
Liberty,	Liberty	[illegible]	[illegible]
Limestone,	Groesbeck	[illegible]	[illegible]
Lipscomb,	Lipscomb	[illegible]	[illegible]
Live Oak,	Oakville	[illegible]	[illegible]
Llano,	Llano	[illegible]	[illegible]
[illegible]	[illegible]	[illegible]	[illegible]
[illegible]	[illegible]	[illegible]	[illegible]
Lynn,	———	[illegible]	[illegible]
McCulloch,	Brady	M [illegible]	[illegible]
McLennan,	Waco	M [illegible]	[illegible]
McMullen,	Tilden	[illegible]	[illegible]
Madison,	Madisonville	[illegible]	[illegible]
Marion,	Jefferson	[illegible]	[illegible]
Martin,	Stanton	[illegible]	[illegible]
Mason,	Mason	[illegible]	[illegible]
Matagorda,	Bay [illegible]	[illegible]	[illegible]
Maverick,	Eagle Pass	[illegible]	[illegible]
Medina,	Hondo	[illegible]	[illegible]
Menard,	Menardville	[illegible]	[illegible]
Midland,	Midland	[illegible]	[illegible]
Milam,	Cameron	[illegible]	[illegible]
Mills,	Goldthwaite	[illegible]	[illegible]
Mitchell,	Colorado	[illegible]	[illegible]
Montague,	Montague	[illegible]	[illegible]
Montgomery,	Conroe	[illegible]	[illegible]
Moore,	Dumas	[illegible]	[illegible]
[illegible]	[illegible]	[illegible]	[illegible]
[illegible]	[illegible]	[illegible]	[illegible]
[illegible]	[illegible]	[illegible]	[illegible]
Navarro,	Corsicana	[illegible]	[illegible]
Newton,	Newton	[illegible]	[illegible]
Nolan,	Sweetwater	[illegible]	[illegible]
Nueces,	Corpus Christi	V 21	10,439
Ochiltree,	Ochiltree	A 15	267
Oldham,	Tascosa	C 11	249
Orange,	Orange	P 30	5,905
Palo Pinto,	Palopinto	[illegible]	[illegible]
Panola,	Carthage	[illegible]	[illegible]
Parker,	Weatherford	[illegible]	[illegible]
Parmer,	———	[illegible]	[illegible]
Pecos,	Fort Stockton	[illegible]	[illegible]
Polk,	Livingston	[illegible]	[illegible]
Potter,	Amarillo	[illegible]	[illegible]
Presidio,	Marfa	[illegible]	[illegible]
Rains	Emory	[illegible]	[illegible]
Randall,	Canyon	[illegible]	[illegible]
Red River,	Clarksville	[illegible]	[illegible]
Reeves,	Pecos	[illegible]	[illegible]
Refugio,	Refugio	[illegible]	[illegible]
Roberts,	Miami	[illegible]	[illegible]
Robertson,	Franklin	[illegible]	[illegible]
Rockwall,	Rockwall	[illegible]	[illegible]
Runnels,	Ballinger	L 17	[illegible]
Rusk,	Henderson	K 28	26,099
Sabine,	Hemphill	M 30	6,394
San Augustine,	San Augustine	M 29	8,431
San Jacinto,	Coldspring	[illegible]	[illegible]
San Patricio,	Sinton	[illegible]	[illegible]
San Saba,	San Saba	[illegible]	[illegible]
Schleicher,	———	[illegible]	[illegible]
Scurry,	Snyder	[illegible]	[illegible]
Shackelford,	Albany	[illegible]	[illegible]
Shelby,	Center	[illegible]	[illegible]
Sherman,	Coldwater	A 13	104
Smith,	Tyler	[illegible]	[illegible]
Somervell,	Glenrose	[illegible]	[illegible]
Starr,	Rio Grande	[illegible]	[illegible]
Stephens,	Breckenridge	[illegible]	6,466
Sterling,	Sterling City	L 15	1,127
Stonewall,	Rayner	I 16	2,183
Sutton,	Sonora	O 15	1,727
Swisher,	Tulia	E 13	1,227
Tarrant,	Fort Worth	J 22	52,326
Taylor,	Abilene	K [illegible]	[illegible]
Terry,	———	I 12	48
Throckmorton,	Throckmorton	I 18	1,750
Titus,	Mount Pleasant	H 27	12,292
Tom Green,	San Angelo	L 15	6,804
Travis,	Austin	O 22	47,356
Trinity,	Groveton	N 27	10,976
Tyler,	Woodville	N 29	11,889
Upshur,	Gilmer	I 28	16,266
Upton,	———	M 12	48
Uvalde,	Uvalde	R 17	4,647
Valverde,	Delrio	Q 14	5,283
Van Zandt,	Canton	J 26	25,481
Victoria,	Victoria	S 23	13,675
Walker,	Huntsville	O 26	15,813
Waller,	Hempstead	P 25	14,246
Ward,	Barstow	M 9	1,489
Washington,	Brenham	P 25	32,931
Webb,	Laredo	V 18	21,851
Wharton,	Wharton	R 25	16,912
Wheeler,	Mobeetie	C 16	636
Wichita,	Wichita Falls	G 19	5,806
Wilbarger,	Vernon	F 18	5,759
Williamson,	Georgetown	O 22	38,072
Wilson,	Floresville	R 21	13,961
Winkler,	———	L 11	66
Wise,	Decatur	I 22	[illegible]
Wood,	Quitman	J 27	[illegible]
Yoakum,	[illegible]	[illegible]	[illegible]
Young,	Graham	[illegible]	[illegible]
Zapata,	Carrizo	W [illegible]	[illegible]
Zavalla,	Batesville	[illegible]	[illegible]
	Total		[illegible]

TOWNS.

TOWN.	COUNTY.	INDEX.	RAILWAY, or, if not on a railroad, nearest station.	EX.	POP.
Abbott, ● Hill		L 23	56		
Aberdeen, Collingsworth		C 16	Memphis, 30		
Aberfoyle, ● Hunt		H 25	Fairlie, 130		
Abilene, 2 banks, ● Taylor		J 17	1886		
Abner, Kaufman		J 25	Kaufman, 110, 144		
Abreego, (mail to Marshall) Harrison			186*r*		Pac
Acme, Hardeman					F & Co
Acoma, 2 miles e. of Seguin, Q 21) Guadalupe			Seguin, 140		W., F. & Co
Acton, Hood		J 22			
Adams, (mail to San Antonio) Bexar					
Adams, (25 miles n. Stockton, M 11) Pecos			Marathon, 140		W., F. & Co
Adamsville, (12 miles n. of Grundy ville, M 21) Lampasas			Lampasas, 5		W., F. & Co
Adarville, (mail to Sweetwater) Nolan		K 16	Sweetwater, 18		
Addicks, (R. Harris					Am
Addran, (5 miles n. w. of Birthright, H 27) Hopkins			Cooper, 141		
Adell, Parker			Garner, 158		
Adhall, Miami					
Adlen, Jack					
Adlon, Lee					
Adkins, Bexar					
Admiral, (11 miles s. of Baird, J 18) Callahan			Baird, 148		
Adobe Walls, Hutchinson			Miami, 5		
Adoliana, (4 miles s. w. of Fredonia, N 19) Mason			Llano, 8		
Advance, Parker			Garner, 158		
Adyo, (mail to Tascosa) Oldham					
Afra, (14 miles e. of Snyder, J 15) Scurry					
Afton, (10 miles n. of Dickens, G 15) Dickens					
Agee, (4 miles s. of Fairy, L 21) Hamilton					W., F. & Co
Agistha, (6 miles n. w. of Longview, J 28) Gregg			Longview, 42, 144, 148		Pac
Agnes, Parker			See Weatherford		
Agua Dulce, (mail to Nueces)					
Aguilares, Webb					
Ajax, (6 miles n. 29) Panola			Carthage, 9		
Aken, Shelby			Garrison, 8		
Alamo Mills,					
Albany, 1 bank, ●					
Albert, (20 miles e. s. e. of Fredericksburg, G 19) Gillespie			Kerrville, 110		
Albion, Red River			Clarksville, 148		
Alderbranch, Anders			Elkhart, 42		
Aldine, Harris					
Aleto, ● Parker					
Alexander, ● Erath					
Alex, (4 miles s. of Tom Henderson					
Alfalfa, (mail to Sanjose) El Paso					
Alfalfa, Ochiltree					
Algoa, (4 miles s. e. of Alvin, Q 27) ● Galveston					
Aller, 1 bank, ●					111
Aliff, (R. R.					
Allamoore,					
Allen, (mail to Cinco) Uvalde					
Allen, (mail to Pasadena) Harris					
Allen, ● Collin					196
Allendale, (mail to Wichita) Wichita					
Alpine, ●					
Alsa, 3 miles n. of Willisport, J 25) Van Zandt					
Ellis		J 21			
Altair, Colo		Q 21			
Altaloma, (3 miles w. of Hitchcock, R 27) ● Galveston					
Althea, Bell					
Altman, (5 miles L 21) Erath			Hico, 112		
Alto, ● Cherokee			130*d*		
Altoga, (3 miles n. H 21) Collin			Melissa, 40		
Altona, San August			Lufkin, 36, 130		
Alvado, (mail to Alpine) Br					
Alvarezek, (mail to Bastrop)			Bastrop, 56		
Alvarado, 1 bank, ●			50, 56		
Alvin, 1 bank, ● Braz			7		
Alvord, 1 bank, ● Wise					
Amanda, (mail to					
Amarillo, 2 banks, ●			5*b*, 30*a*		
Ambia, Lamar			56		
Amelia, Jefferson			106		
Ames, (9 miles n. w. of G M 22) Cornell			Gatesville, 130		
Ames, (mail to Liberty) Liber					
Amicus, Marion			Lasater, 1		
Ammannsville, ●			Ellinger, 16		
Amphion, Moscosa			Lytle, 42		
Ample, (20 miles n. e. of Haskell, I 20) Haskell					
Amsterdam, Brazos					
Amy, (4 miles n. of Delta					
Anacacho, Kinney					
Anahuac, Chambers					
Anaqua, Victoria					
Anchor, Brazoria			42*g*, 152		25
Anchorage, (2 miles R 20) Atascosa			Lytle, 42		
Ander, (3½ miles 22) Goliad			Goliad, 140		
Anderson, ●					447
Andice, (5 miles e. Mills, N 22) Williamson					
Andilla					
Andville, (R. R. name *Andrews*) Wilson					
Sonville, K 27) Cherokee					
Ange, (mail to Sansom)					
Angelina, ● Angelina					
Angleton, 1 bank, ●					
Angus,					
Anhalt,					
Anna, ●					
Annville, Wise					
Anona, ● Red River					
Annville, (mail to Wilson)					
Anson, 2 banks, ● Jones		7	Abilene, 14		
Antelope, ● Jack			Jacksboro		
Antelopegap, Mills		M 26			
Anthony, (7 miles n. of Savoy, G 24) Fannin			Savoy, 148		Pac
Antioch, (5 miles w. of Lovelady, M 26) Houston			Lovelady, 42		Pac
Apolonia, (5 miles e. of Anderson,					
Appleby, (R. R. name *Redfield*) Nacogdoches			Bobbin, 5		W., F. & Co
Apple Springs, Trinity		M 28	Groveton, 36		
Aquilla, ● Hill		L 23	142		
Aragon, (mail to Marfa) Presidio		O 8	199		
Arawana, (mail to Berclair) Goliad					
Aransas Pass, ● San Patricio			2, 135*a*		
Arbela, Hopkins			See Sulphur Springs		
Arcadia, ● Galveston			Crockett, 42		
Archer City, ● Archer			5		
Arcola, (R. R. name *Arcola Junction*) Fort Bend		(26)	5*c*, 42*g*, 141		
Ardath, (6 miles n. e. of Kinney, I 21) Collin			See McKinney		
Arden, (mail to					
Arlo, ● Denton					
Arlon, Liberty					
Arlope, (mail to					
Arlington,			Waskom, 148		
Armanda,			Childress, 30		W., F. & Co
Armendariz, (mail to Elizario) El Paso			148*a*		
Armour, ● Limestone		L 24	140		W., F. & Co
Armckeville, Dewitt					171
Arno, (mail to Pecos) Reeves					
Arnold, (4 miles w. of Merit, H 21) Collin					
Aroyada, (mail to Conroe) Mont					
Aroya, (mail to Monahans)					
Arp, (3 miles e. of Omen, K 27) Smith					14
Arroyo, (23 miles Marfa, Y 21) ● Cameron			Brownsville, 15, 80		10
Arthur City, ● Lamar		G 26	1376		217
Asbury, (R. R. name *Petite*) Upshur					
Ash, (9 miles s. w. of Porters Springs, M 26) Houston			Crockett, 42		
Ashby, Matagorda		S 25	Escampo, 140		25
Ashcraft, (mail to Flint) Smith		J 27			
Ashford, (mail to Dilbolt) Angelina		M 28			
Ashworth, Kaufman					14
Asia, (mail to Corrigan) Polk					
Aspermont, (8½ miles w. Fagner, H 16) ● Stonewall					250
Astin, (mail to Mumford) Robertson					
Asuncosa, Bexar					
Ater, (2 miles n. L 21) Coryell			Gatesville, 130		18
Athens, 1 bank, ● Henderson		K			2 058
Atherton, (1 mile e. of Lometa, M 20) Lampasas					
Atlanta, 1 bank, ●					1
Atlas, Lamar					
Atoka, Colem					
Attoyac, Nacog			Nacogdoch		
Atwell, (Callahan			Putnam, 148		
Atwood, (11½ mi G 19) Archer			Dundee, 160		
Aubrey, ● Denton			56*b*, 148*b*		
●		23	Forrestor, 56		
Audella, I 20) Dallas			Garland, 5, 56, 130		Am., Pac
Audra, (8 mil 17) Taylor			Abilene, 148		
Audubon, Wise			Alvord, 30		
Aue, (mail Bexar					F & Co
Augusta, Hou		7	Grapeland, 42		Pac
Aurora, ● Wise			Rhome, 30		F & Co
AUSTIN, 7 banks, ● Travis		Q 21	8*a*, 40*b*, 42*c*		F & Co
Austin Junction, (mail to Austin) Travis					F & Co
Autocan,					F & Co
Avalon, ●		6	Sorreston, 56		
Avalon, Harrison			Hartston, 148		
Avinger, ● Cass					
Avoca, Jones					
Avondale, (3 mile I 23) Tarrant					
Axtell, ● McLennan					
Ayres, (mail to Conroe) Montgomery					
Azle, ● Tarra					

B

TOWN.	COUNTY.	INDEX.	RAILWAY, or, if not on a railroad, nearest station.	EX.	POP.
Babyhead, Llano					
Bagby, (4 miles s. w. of Dial, H 25) Fannin					
Baggett, (mail to McGregor) Mc					
ell, ● Red River					
●					
Baird, ●					
angenta					
Baker, (mail to Buna) Jasper					
Bakers Spur, (mail to Harrisburg) Harris					
Bain,					
King			Seymour, 160		
Bald Pistrac, Robertson					
Baldwin, (mail to					
Ball, mail to Lancaster					
Ballinger, 2 banks, ● Runnels, I 17					
Ballow, Brazoria					
Balm, Cooke					
Balsora, (9½ mile Ville, I 23) Wise			Bridgeport, 22		
Bancroft, (9 miles n. w. of Wha ne, P 28) Chambers			Winnie, 35		
Bandera, ● Bandera		Q 19	Cuero, 13		
Bantam, H 25)					
Baraho, Walker					
Barclay, ● Lee					
Bardwell, (8 mi Ennis, K 21) Ellis					
Barker,					
Barksdale, ● Edwards					
Barlow, (5½ miles w. of S Bend, O 22) Cooke					
Barnes, (4 miles n. of Horte 28) Polk					
Barnum, (mail to H					
Barry, ● Navarro					
Barstow, ● Ward					
Bartlett, 2 banks, ●					
Bartonville, Den					
Bascom, (7 miles s J 25) Smith					
Basin Springs, ●					
Bass, Smith					
Bassett, Ha					
Bastrop ●					
Bateman					
Batesville, ●			Corinth, 56		Am
Bath,			Pearsall, 42		
Battle, ● McLent			Huntsville		
Baurs, (4 miles e. of Rose Harris			Riesel, 40		
Bay City, 1 bank, ● Matagorda		H 25	Spring, 42		
Bazette, ● Navarro		K 25	Kerens, 130		
Beach, (mail to Conroe) Montgomery			5*g*		W., F. & Co
Bean, (mail to Langtry) Valverde			140*f*		W., F. & Co
Beareeek, Tarrant					
Beard, (mail to Sealy) Austin			18		
Beasley, Fort Bend			140*f*		
Beatrice, (8 miles s. 8 19) Frio			Pearsall, 42		
Beaukiss, ● Williamson			Coupland, 56		
Beaumont, 2 bank			*r*, 12, 35, 45*c*, 140*a*, *b*		W
Bebe, Gonzales					
Beckham, (8 miles n. of Springs, I 26) Hopkin					
Beckville, ● Panola					
Bedford, Tarrant					
Bedias, ● Grimes					
Beeeaves, Travis					
Beechgrove, Jaspe			See Colmesneil		
Beecreek, Ellis			Italy, 56		
Beehouse, Coryell			Gatesville		
Beene, (5 miles of Mills, L 25 Freestone					
Beeville, 2 banks, ● Bee					
Belcherville, (R. R. name *Belcher*) 1 bank, ● Montague					
Belen, (P. O. name El Paso					
Belfalls, (5 miles s. w M 23) Bell					
Belgrade, Newton					
Belk, (2½ miles Bluff, G 26) Lama			Arthur City, 132		
Belknap, Young			Jacksboro, 22		
Bell, (mail to Sm			140*f*		
Bellevue, ● Clay					
Bells, ● Grayson					Am.,
Bellville, 1 ban ●					W., F. & Co
Belmena, (3½ miles w. of Mansfield, N 24) Milam			Cameron, 5, 135		W., F. & Co
Belmont, ● Gonzales			Slayden, 135		W., F. & Co
Belott, (4 miles n. of Julian, J Houston			Crockett, 42		Pac
B Junction					
Belton, 4 banks, ● Bell					
Belton Junction, (mail to Belton) Bell					
Benarnold, ● Milam					
Benavides, ● Duval					
Benbrook, Tarrant					
Benchley, Robertson					
Bend, ● San Saba					
Ben Franklin, ● Delta		26	5*m*		
Benhart, (14 miles w. of Groesbeck, L 24) ● Limestone			Groesbeck, 40		
Benina, San Augustine			Rockland, 140		
Benjamin, ● Knox			Seymour, 160		
Benlon, Vinstron			Lytle, 42		
Benvanne, ● Clay			Henrietta,		
Ben Wheeler, ● Van Zandt			Brownsboro, 120		
Berclair, ● Goliad			140*f*		
Beron, (7 miles w. of Tempie, N 23) Bell					

Texas 2

TOWN.	COUNTY.	INDEX.	RAILWAY, or, if not on a railroad, nearest station.	EX.	POP.
Bexar, ● Bexar					28
Beyersville, Taylor, O 22					97
Bartlesville, ● Lamar					271
Bibb, ● Comanche					46
Biegel, Fayette					31
Big Cypress, (mail to Mt. Pleasant) Titus					
Bigford, ● Erie		K			82
Biggers, (6 miles e. of McKinney, I 24) Collin			McKinney, 40, 138	Am. W., F. & Co	11
Bigbill, (10 miles n. w. of Thornton, M 24) Limestone			Thornton, 40	W., F. & Co	13
●					
ur		J 27			371
Big Spring, ● Howard		K 14			1,506
Bigvalley, Mills		M 20			20
Billington, Limestone					62
Biloxia, (mail to Mobile)					
Birch, (9 miles s. w. of Ly O 21) Burleson			Somerville, 5	W., F. & Co	10
Bireville,		23	See Ft. Wo	W., F. & Co	
Birthright, Hopkins		23	Cooper, 144		
Bishop, (6 miles n. M 22) McLennan					30
●					296
Blackjack Springs, Fa					
Blackland, Rockwall					
Blackoak, H					
Blair, (mail Garrison, Shelby) K 19) Brown					
Blanche, (22 F 17) Collin					
Blanchette, (mail					
●				W., F. & Co	
●			5, 56	Am., Pac	296
●			Belville, 135, 140	W., F. & Co	10
●		L 19	Belton, 5, 56	Am., W., F. & Co	
		K 26	Bur	Pac	207
miles s. e. of			Bloom, 3		
			Burton, 6		
●		M 23	Eddy, 56		50
of Whitewright,			See Whitewright		
k		J 22	15		17
Bledgett, mail to Harris					
●			45*b*, 140		
●		H	Pittsburg, 56		
Blossom,					
Navarro					
Bonesia, ● Lamar					
Boswell, Bailey					
Blue, (6 miles n. of Dardenspring O 23) Lee			Lexington, 42		
Blueridge, (8½ miles He			Henrietta, 56, 56	Am., W., F.	
Blue ridge, ● Collin		H 21	See Farmersville		
		P 23	Lufkin, 56, 42	Am., W.	
		K 31			
Bluffspring, Travis					
Bluffton, Llano		N 20	Lometa, 42		
Blum, ● Hill		K 22			
Boaz, (2 miles e. of I 25) Fannin			Westfield, 40		
Bobtown, Patteson, I 22			Marion, 55		
Bly, (6 miles n. of Mt I 28) Titus			Mt. Pleasant, 130		
Board, (6 mi 20) Navarro			Corsicana		
Boaz, Coryell					
Bobo, ●					
Bobo, (mail to Tex					
Boerne, 1 bank, ● Kendall					
Colorado					
Bogata, ●		H 25	Clarksville, 148		
Bogata, ● Lam		M 25	Marquez, 42		
Boin de Arc, (mail to Kaufman)					
Bolo, 8 miles s. of Ballinger, I 17 Runnels			Ballinger, 5		
Bolton, (mail to Pledger) Wharton					
Bonn, ●		H 22	Stinger,		
Boston, (mail to Van Zandt)					
Bolivar, (mail to Burlington) Angelina					
Bonanza, Hopkins		I 26	Sulphur Springs, 56		
Bonham, 2 banks, ● Fannin		H 25			
Bonita, ●					
Bonnell, Limestone					
Bonner Hill, (mail to Orange)					
Bonney, Bo					
Bono, Johnson					
Bonus, Wharton					
Boones, mail to Big					
Boonsville, ● Wise					
Booth, Fort Bend					
Boquillas, 190 miles s. of Marathon, P 29) Brewster			Marathon, 140		
Boracho, (mail to Kent)		Paso	M 8	42	
Border, Cooke					
Boren, Panola					
Bosqueville, ● McLennan					
Boston, (mail to Tyler) Smith					
Boston, Bowie		H 28	New Boston, 148		
Boswell, Walker		N 27	Barado, 42		
Bottom, (6 miles s. e. of Troy, M 25) Bell			Troy, 55		
Botts Spur, mail to Gonzales) Gonzales					
Boulin, Parmer					
Bowers, (P. O. name Beaton) Polk					
Bowie, ●					
Bowie					
Bowling, 6 Frees one					
Bowman, (mail to Berkeley)					
Bowser					
Boyce,					
Boyd, (4 miles s. ville, I 28) Denton			Bettie, 130		
Boyce, (R. R. name *Jeffries*) ● Ellis		K 23	30		
Boyd, ● Wise		I 22			
Boyston, (20 miles n. of Clarendon, D 15) Donley					W., F. & Co
Bogston, (mail to			145		Pac
Boz, (7½ miles s. w. of Waxahachie, F 23) Ellis			See Waxahachie		
Brachfield, Rusk			Henderson, 42		
Bracken, (R. R. name *Darrington*) ● Comal					
Brackettville, ● Kinney					
Braden, (mail to Vanrauf) Kendall					
Bradford, Anderson					
Bradshaw, (mail to Tatum) Rusk					
Brady, 1 bank, ● McCulloch		N 18	See Brownwood		
Brambleton, (4 miles n. w. of Kennedale, J 23) Tarrant			Kennedale, 30		
Branch, Collin			See McKinney		
Branchville, Miami		N 23	Cameron, 5, 145		
Brandon, 1 bank, ● Hill		K 22	100		
Bransford, Tarrant					
Brant, (mail to Pecos) Reeves					
Brantley, (mail to Honea) Montgomery					
P					
way, H 26) Hopkins			Ridgeway, 130		
Brazoria, ● Brazoria			8*b*, 210		
Brazos, ● Palo Pinto			30, 148*d*		
Breckenridge, 1		●			
			Ranger, 148		
ness, ● Robertson, M 29			40*c*, *g*		
B 2 banks, ● Washin					
		25	5*c*, 40*b*		
			5*b*		
			Hallettsville, 1		
			Mexia, 40		
Bear, Wise		I	Newark, 22		
Brice, (18 miles s. of Clarendon, D 15) Bipscoe			Clarendon, 30	W., F. &	

Am., American Ex. M. N., Mexican National Ex. Pac., Pacific Ex. U. S., United States Ex. W., F. & Co., Wells, Fargo & Co. Ex.

INDEX OF MAPS.

PAGE.
Abyssinia.....610
Afghanistan...593
Africa.....544
Alabama.....312
Alaska Ty.....418
Alberta.....468
Algeria.....607
Andorra.....570
Arabia.....540
Argentine.....568
Arizona Ty....370
Arkansas.....338
Armenia.....598
Asia.....540
Assiniboia.....468
Athabasca.....468
Atlantic Ocean.558
Australia.....550
Austria-
Hungary....578
Bahamas.....526
Baluchistan....593
Barbadoes Is...551
Belgium.....579
Bermudas.....566
Bhotan.....597
Bokhara.....593
Bolivia.....560
Borneo.....606
Bosnia.....578
Bourbon Is....551
Brazil.....564
British Col.....472
British Guiana.557
British
Honduras....522
Bulgaria.....590
California..378-386
Canada.....514
Cape Colony...608
Central Africa.604
Central Am....522
Ceylon.....597
Chile.....568
China.....596
Cochin-China..540
Colombia.....556
Colorado.....204
Congo Free
State.....604
Connecticut... 27
Corsica.....574
Costa Rica.....523
Crete.....591
Cuba.....482
Cyprus.....591
Delaware..... 85
Denmark.....582
District of
Columbia.... 84
Dutch Guiana .557
Eas'n Roumelia590
East Indies....600
Ecuador.....556
Egypt.....610
England.....572
Europe.....536
Faroer Is.....583
Fiji Is.....551
Florida.....300
France.....567
Franklin.....514
French Guiana.557
French Indo-
China.....540
Georgia.....294
Germany.....588
Gibraltar.....570
Great Britain...572
Greece.....575
Greenland.....583
Guatemala.....522
Haiti.....527
Hawaii.....422
Herzegovina...578
Honduras.....523
Iceland.....583
Idaho.....404
Illinois.....158
India.....597
Indiana.....146
Indian Ty.....362
Iowa.....168
Ireland.....580
Italy.....571
Jamaica.....530
Japan.....596
Java.....602
Kansas.....190
Keewatin.....514
Kentucky..246-258
Khiva.....593
Korea.....596
Labrador.....432
Liberia.....544
Louisiana.....328
Loyalty Is.....551
Luxemburg....579
Mackenzie.....514
Madagascar....548
Madeira Is.....551
Maine..... 10
Maltese Is.....551
Malta.....551
Manitoba..... 464
Maryland..... 84
Massachusetts.. 22
Mauritius Is...551
Mexico.....478
Michigan.....136
Minnesota.....224
Mississippi....320
Missouri.....180
Monaco.....567
Montana.....392
Montenegro....590
Morocco.....607
Natal.....608
Nebraska.....196
Nepal.....597
Netherlands....579
Nevada.....374-382
New Brunswick444
New
Caledonia Is.551
Newfoundland.432
New Guinea....619
New Hampshire 14
New Jersey.... 76
New Mex. Ty..366

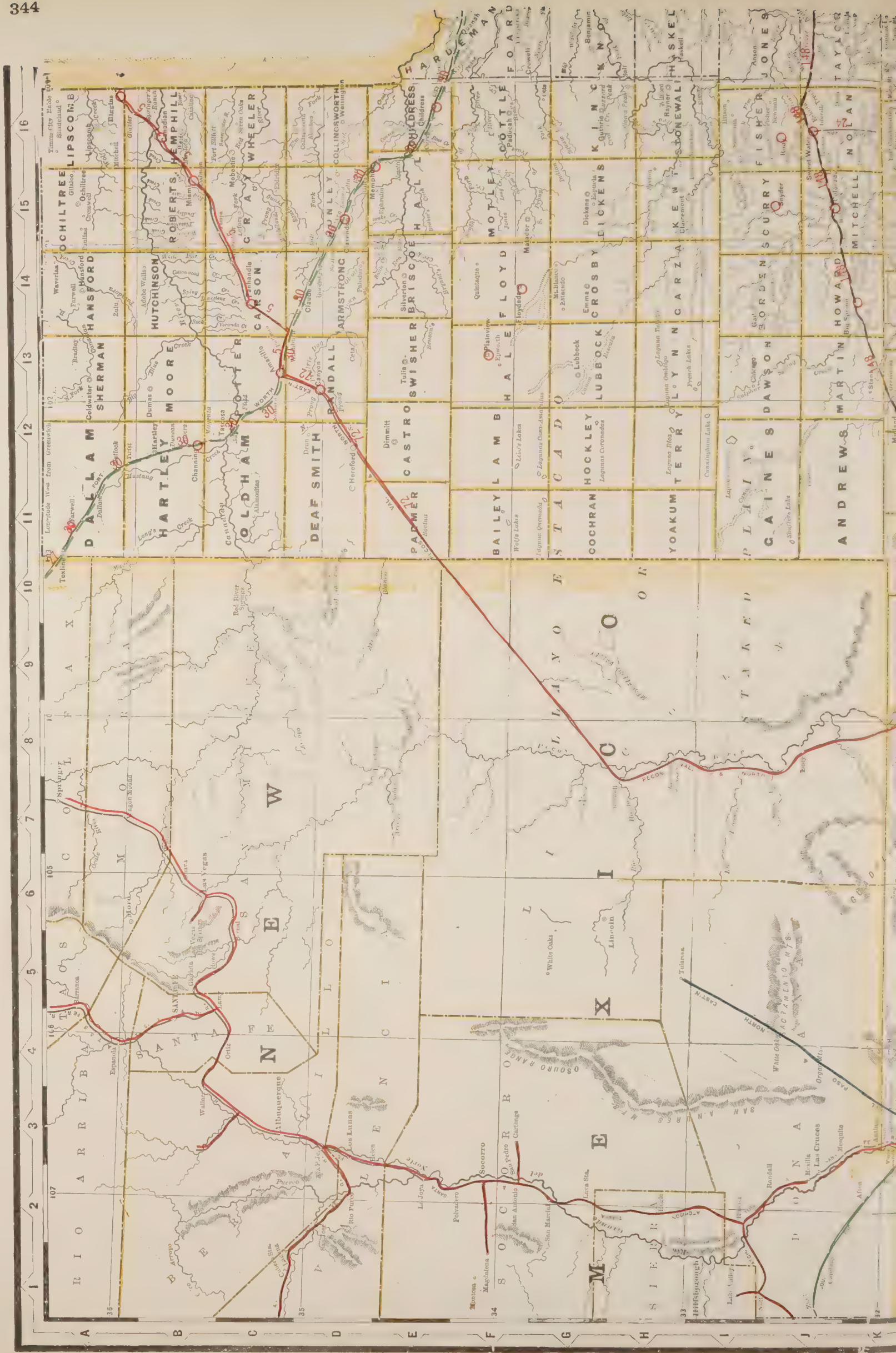
LIPSCOMB
OCHILTREE
HANSFORD
SHERMAN
DALLAM
HUTCHINSON
MOORE
HARTLEY
ROBERTS
HEMPHILL
WHEELER
CARSON
POTTER
OLDHAM
DEAF SMITH
RANDALL
ARMSTRONG
COLLINGSWORTH
WALLACE
HARDEMAN
CHILDRESS
BRISCOE
SWISHER
CASTRO
PARMER
FOARD
COTTLE
MOTLEY
FLOYD
HALE
LAMB
BAILEY
KNOX
DICKENS
CROSBY
LUBBOCK
HOCKLEY
COCHRAN
HASKELL
KENT
GARZA
LYNN
TERRY
YOAKUM
STONEWALL
JONES
FISHER
SCURRY
BORDEN
DAWSON
GAINES
ANDREWS
NOLAN
MITCHELL
HOWARD
MARTIN
TAYLOR
PECOS VAL. & NORTH.
EAST'N
NORTH
PASO
Las Vegas
Albuquerque
Los Lunas
Socorro
Las Cruces
Tularosa
Lincoln
White Oaks
Mesilla
Randall
Lake Valley
Silver City
Deming
Lordsburg
Rio Puerco
Wallace
Espanola
Ortiz
Galisteo
Pueblo
Cuba
Stations
Miles
Longitude West from Greenwich
Latitude
Texline
Farwell
Channing
Tascosa
Amarillo
Canyon
Hereford
Dimmitt
Tulia
Silverton
Memphis
Childress
Paducha
Quitaque
Floydada
Plainview
Lubbock
Emma
Matador
Dickens
Guthrie
Haskell
Rayner
Benjamin
Anson
Snyder
Sweetwater
Colorado
Big Spring
Stanton
Midland
Odessa
Pecos
Toyah
Van Horn
Sierra Blanca
Eagle Mountains
Organ Mts.
Sacramento Mts.
Osburn Range
San Andres Mts.
Jornada del Muerto
Cerrillos
Polvadero
San Antonio
San Marcial
Lava Sta.
Magdalena
Montosa
Carthage
Rio Puerco
Pueblo
Bernalillo
Las Vegas
Glorieta
Pecos
Tucumcari
Santa Rosa
Puerto
Rio Grande
Rio Pecos
Red River Springs
Sierra Blanca
Lake Valley
Silver City
Deming
Lordsburg
Rio Grande
Rio Pecos
Rio Puerco
Rio Grande
Rio Pecos
Rio Puerco
Rio Grande
Rio Pecos
Rio Puerco

Index of Cities.

PAGE.

Allegheny.....500
Atlanta.....
Cincinnati
Cleveland
Columbus.....502
Council Bluffs.....512
Dallas.....542
Denver.....
Detroit.....
Duluth.....
Greater New York.....491
Havana.....527
Honolulu.....422
Indianapolis.....507
Kansas City.....511
Louisville.....528
Memphis.....529
Milwaukee.....517
Minneapolis.....524
Montreal
Nashville.....532
New Haven.....487
New Orleans.....529
New York.....488
Omaha.....513
Philadelphia.....506
Pittsburg.....500
Providence.....486
Quebec.....426
Richmond.....408
St. Louis.....510
St. Paul.....525
San Francisco.....543
Seattle.....546
Superior.....520
Tacoma.....547
Toledo.....506
Toronto.....466
Washington.....495
West Superior.....520
W. Australia.....
West Indies.....552
W. Virginia.....98-110
Wisconsin.....
World.....
Wyoming.....400
Yellowstone National Park.....402
Yukon.....418
Switzerland.....
Tahiti Is.....551
Tasmania.....611
Tennessee.....246-258
Texas.....344-356
Turkey in
United States.....
Uruguay.....568
Utah
Vermont.....
Victoria
Wales.....612
New York.....32-44
New Zealand.....620
Nicaragua.....523
N. America.....514
N. Carolina.....258-260
N. Dakota.....228
Norway.....586
Nova Scotia.....436-444
Oklahoma Ty.....362
Orange Free State.....668
Oregon.....414
Pacific Islands.....562
Palestine.....623
Paraguay.....565
Pennsylvania.....58-70
Philippine Isl.....428
Porto Rico.....424
Portugal.....
Prince Edward Island.....436-444
Quebec.....450
Queensland.....615
Rhode Island.....23
Roumania.....590
Russia in Asia.....592
Russia in Europe
Salvador.....522
San Marino.....571
Santo Domingo.....527
Sardinia.....574
Saskatchewan.....468
Scotland.....576
Sierra Leone.....544
Sikkim.....507
South Africa.....608
South African Republic.....608
S. America.....
South Australia.....618
S. Carolina.....268-280
S. Dakota.....234

TOWN.	COUNTY.	INDEX.	RAILWAY, or, if not on a Railroad, nearest station.	EX.	POP.
Brickyard, (mail to Randolph)	Fannin	130*b*		▭ Pac	×
Brick Yard, (mail to Denison)	Grayson	56*d*		▭ Am	×
Bridgeport, ●	Wise	H 21	⊙ 22*a*, *b*	U. S	900
Bridgevalley, (8 miles n. of La-grange, P 23)	Fayette		See Lagrange		×
Briens Quarry, (mail to McGregor)	McLennan	130*f*		▭ Pac	×
Briggs, (8 miles n. e. of Mahomet, N 21)	Burnet		Bertram, 8	W., F. & Co	×
Bright, (4 miles n. of Springhill, L 24)	Navarro		Dawson, 56	Am	×
Brighton, (17 miles s. e. of Corpus Christi, V 22)	Nueces		See Corpus Christi		×
Brigman, (5 miles s. of Massey, L 23, Hill			Mt. Calm, 130	Pac	×
Brin, (mail to Tona)	Kaufman		144	▭ W., F. & Co	×
Brinker, (6¼ miles e. of Sulphur Springs, T 26)	Hopkins		Sulphur Springs, 130, 138	Am., Pac	×
Briquette, (mail to Somerville)	Burleson		5*g*	▭ W., F. & Co	×
Bristol, ●	Ellis	J 24	Crisp, 144	W., F. & Co	321
Britt, (12 miles s. e. of Marquez, M 25)	Leon		Marquez, 42	Pac	20
Britton, (6½ miles n. w. of Midlothian, J 23)	Ellis		30½	W., F. & Co	16
Broadway, (2 miles e. of Grove, H 26)	Lamar		Howland, 144	W., F. & Co	87
Brock, Parker		J 21	Millsap, 148	Pac	22
Brogado, (25 miles s. of Toyah, M 8)	Reeves		Toyah, 118	Pac	×
Bronte, (12 miles e. of Robert Lee, L 16)	Coke		Ballinger, 5	W., F. & Co	16
Brookeland, Sabine			5*r*	▭ W., F. & Co	×
Brookhaven, Bell		M 22	Killeen, 5	W., F. & Co	39
Brookshire, ●	Waller	Q 25	56*c*	Am	242
Brookston, ●	Lamar	Q 26	118*b*	Pac	419
Browning,	Smith	M 27	Winona, 130	Pac	×
Brownsboro,	Henderson	K 26	130*e*	Pac	44
Brownsville, 1 bank, ●	Cameron	Y 22	⊙ 15, 80, 140*q*	▭ W., F. & Co	6,305
Brownwood, 3 banks, ●	Brown	L 19	⊙ 5*t*, 81*a*	Pac., W., F. & Co	3,965
Broxson, (8 miles n. e. of Lovelady, M 26)	Houston		Lovelady, 42	Pac	×
Bruceville, ●	McLennan	M 23	56*c*	Am	521
Bruff, (mail to Warren)	Tyler	O 28	155		×
Brumlow, (3 miles s. w. of Greenwood, H 22)	Wise		Decatur, 30	W., F. & Co	26
Brunt, Webb		V 19	54*a*	M. N	×
Brunner, ●	Harris	Q 28	40*a*	W., F. & Co	×
Brushyercek, ●	Anderson	K 26	Neches, 42	Pac	88
Bryan, 2 banks, ●	Brazos	N 25	⊙ 17, 40*a*	Pac., W., F. & Co	3,589
Bryans Mill, ●	Cass	H 29	Bassett, 130	Pac	212
Bryarly, (6½ miles n. of Madras, G 28)	Red River		Clarksville, 148	Pac	8
Brymer, Burleson		O 23	Chriesman, 5	W., F. & Co	×
Bryson, ●	Jack	I 20	Jacksboro, 22	U. S	162
Buchanan, ●	Bowie	H 29	148*a*	▭ Pac	×
Buckholts, ●	Milam	N 25	5*c*	W., F. & Co	×
Buckhorn,	Austin	P 25	Bellville, 5	W., F. & Co	110
Buckner, Parker		J 21	Parsons, 5	W., F. & Co	37
Buda, ●	Hays	P 22	42*c*	Pac	94
Buel, (R. R. name *Meredith*)	Johnson	J 22	5*m*	▭ W., F. & Co	37
Buffalo, ●	Leon	M 25	42*c*	Pac	29
Buffalogap, ●	Taylor	K 17	Abilene, 148	Pac	16
Buffalo Springs,	Clay	H 26	Bellevue, 30	W., F. & Co	15
Buchee, (9 miles w. of Adobe Walls, A 14)	Hutchinson		Miami, 5	W., F. & Co	×
Bulder, (20 miles e. s. e. of Edna, S 24)	Jackson		Edna, 140	W., F. & Co	27
[illegible]	[illegible]	[illegible]	[illegible]	[illegible]	13
Bulard, Smith		K 26	130*d*	Pac	218
Bulcher, ●	Navarro	Q 20	Navarro, 135	W., F. & Co	29
Buna, ●	Jasper	O 29	5*r*	W., F. & Co	×
Bunyan, (6½ miles n. of Dublin, K 20)	Erath		Harbin, 31	Pac	19
Burdette, (mail to Lulling)	Caldwell	Q 23	135*a*	W., F. & Co	×
Burgess, Bell		N 22	Rodgers, 5	W., F. & Co	28
Burk, (mail to Beaver)	Wichita	F 19	30*e*	▭ W., F. & Co	×
Burke, Angelina		M 28	36	W., F. & Co	116
Burkett, (2 miles n. of Camp Colorado, K 18)	Coleman		Coleman, 5	W., F. & Co	107
Burkeville, ●	Newton	M 30	Kirbyville, 5	W., F. & Co	321
Burleigh,	Austin	P 25	Bellville, 5	W., F. & Co	117
Burleson, ●	Johnson	J 22	56*b*	Am	273
Burlingame, (mail to Tyler)	Smith		130*e*	▭ Pac	×
Burlington, (4½ miles s. w. of Rosebud, M 23)	Milam		135*f*	W., F. & Co	10
Burnet, 1 bank, ●	Burnet	N 20	85*b*	W., F. & Co	1,003
Burns, Cooke		H 23	Woodbine, 56	▭ Am	56
Burns, (mail to Overton)	Rusk	K 25	42*d*	▭ Pac	×
Burns, (mail to Thomaston)	Dewitt	R 24	140*g*	▭ W., F. & Co	×
Burro, (mail to Encinal)	Lasalle	T 19	42*e*	Pac	×
Burroughs, (mail to Wallis Station)	Austin		5*c*	W., F. & Co	×
Burrow, (3 miles s. e. of Royse City, I 24)	Hunt		Royse City, 56	Am	532
Burton, 1 bank, ●	Washington	P 24	⊙ 40*b*	W., F. & Co	×
Bush, (17 miles n. of Gatesville, M 22)	Coryell		Gatesville, 130	Pac	14
Bute, Henderson		K 25	Athens, 130	Pac	×
butler, Freestone		L 25	Oakwood, 42	Pac	119
Butfield, (R. R. name *Sourlake*)	● Jefferson	P 28	140*a*	W., F & Co	17
Bynum, Hill		K 23	Brandon, 130	Pac	67
Byrds, Brown		L 19	See Brownwood		14
Byron, (mail to Elkhart)	Anderson	L 26	12*a*	▭ Pac	×
Byron, (10 miles s. of Ennis, K 24)	Ellis		Rice, 40	W., F. & Co	27
Byrum, (mail to Waco)	McLennan		135*f*	▭ W., F. & Co	×

C

TOWN.	COUNTY.	INDEX.	RAILWAY, or, if not on a Railroad, nearest station.	EX.	POP.
Cabeza, (6 miles n. of Runge, S 22)	Dewitt		Runge, 135	W., F. & Co	×
Cactus, Webb		U 18	42*c*	▭ Pac	113
Caddell, San Augustine		M 29	Rockland, 140	W., F. & Co	×
Caddo, ●	Stephens	J 19	Ranger, 148	Pac	142
Caddo Mills, ●	Hunt	I 25	56*d*	Am	313
Caddopeak, Callahan		K 18	Baird, 148	Pac	30
Cade, ●	Navarro	L 25	Richland, 40	W., F. & Co	119
Cadiz, (12 miles w. of Beeville, T 21)	Bee		Beeville, 5	W., F. & Co	×
Cain, (5 miles s. w. of Grand Prairie, J 23)	Dallas		Grandprairie, 148	Pac	14
Calaveras, ●	Wilson	R 20	135*d*	W., F & Co	396
Caldwell, 1 bank, ●	Burleson	O 24	5*c*	W., F. & Co	1,335
California, Rusk		K 28	Timpson, 36, 50	W., F. & Co	×
Calef, (mail to Avondale)	Tarrant		30*a*	▭ W., F. & Co	×
Calhoun, (R. R. name *Pollok*)	Dallas	I 24	56*d*	▭ Am	33
Call, ●	Newton	N 29	⊙ 5*r*, 60	▭ W., F. & Co	358
Callina, (3½ miles n. w. of Hancock, L 24)	Limestone		Hubbard, 130	Pac	26
Callis, (4 miles n. w of Pike, H 25)	Collin		Leonard, 56	Am	67
Callisburg, Cooke		G 23	Whitesboro, 36, 148	Am., Pac	100
Call Junction, (mail to Call)	Jasper	N 29	5*r*, *t*	▭ W., F. & Co	×
Calloway, Upshur		I 27	Gilmer, 130	Pac	×
Calvert, 2 banks, ●	Robertson	N 24	17, 40*a*, *d*	Pac., W., F. & Co	3,322
Calvert, Waco and Brazil Junction, (mail to Hearne)	Robertson	N 24	17	▭ Pac	×
Camden, Polk		M 28	58		×
Cameron, 2 banks, ●	Milam	N 23	⊙ 5*c*, 135*f*	W., F. & Co	3,341
Cameron Junction, (mail to Cameron)	Milam		5*c*	▭ W., F. & Co	×
Camilla, San Jacinto		N 27	Shepherd, 36	W., F. & Co	×
Campbell, ●	Hunt	I 26	138	Am	708
Campbellton, ●	Atascosa	N 20	Falls City, 135	W., F. & Co	43
Camp Charlotte, (mail to San Angelo)	Irion	M 11	San Angelo, 5	W., F. & Co	×
Camp Colorado, Coleman		L 19	Coleman, 5	W., F. & Co	×
Camps, (mail to Gladewater)	Gregg		148*a*	▭ Pac	×
Camp San Saba, McCulloch		N 18	Llano, 8	W., F. & Co	49
Camp Verde, (8 miles s. w. of Centerpoint)	Kerr		Kerrville, 135	W., F. & Co	×
Campwood, (mail to Dallardsville)	Polk	O 28	155		×
Canaan, (mail to Mexia)	Limestone	L 24	40*a*	▭ W., F. & Co	×
Canadian, 2 banks, ●	Hemphill	B 16	⊙ 5*b*	W., F. & Co	444
Canary, (8 miles w. of Colita, N 27)	Polk		Moscow, 36, 58	W., F. & Co	×
Candelaria, (45 miles s. of Valentine, O 7)	Presidio		Valentine, 140	W., F. & Co	×
Canebrake, (mail to Wharton)	Wharton	R 25	140*p*	▭ W., F. & Co	×
Caney, ●	Matagorda	S 26	Columbia, 42, 210	Pac	22
Cannel Junction, (mail to Laredo)	Webb		100*a*, *b*		×
Cannel Mine, (mail to Laredo)	Webb		100*b*		1,300
Cannon, Grayson		H 24	Van Alstyne, 40	W., F. & Co	20
Cantaloupe, (mail to Eaglelake)	Colorado	Q 25	18	▭ W., F. & Co	×
Canton, ●	Van Zandt	J 26	Willspoint, 148	Pac	842
Canutillo (mail to Vinton)	El Paso	K 3	5*a*	▭ W., F. & Co	×
Canyon, 1 bank, ●	Randall	D 18	⊙ 72	W., F. & Co	386
Canyon, (mail to Strawn)	Stephens	J 20	148*d*	▭ Pac	×
Capitola, (15 miles n. w. of Mason, N 18)	Mason		Llano, 8	W., F. & Co	×
Caps, (10 miles s. w. of Abilene, J 17)	Taylor		Abilene, 148	Pac	×
Caradan, (10 miles n. w. of Center City, M 20)	Mills		Goldthwaite, 5	W., F. & Co	×

TOWN.	COUNTY.	INDEX.	RAILWAY, or, if not on a Railroad, nearest station.	EX.	POP.
Caranchua, (30 miles e. s. e. of Edna, S 24)	Jackson		Edna, 140	W., F. & Co	×
Carbon, ●	Eastland	K 19	⊙ 142	W., F. & Co	307
Carew, (mail to Canton)	Van Zandt		Willspoint, 148	Pac	×
Carey, Childress			300	▭ W., F. & Co	×
Carl, (mail to Rice)	Navarro	K 24	40*a*	▭ W., F. & Co	×
Carl, (2½ miles n. w. of Creedmoor, O 23)	Travis		Manchac, 42	Pac	26
Carlisle, Rusk		K 27	Henderson, 42	Pac	×
Carlton, ●	Hamilton	L 21	Hico, 142	W., F. & Co	294
Carlyle, (P. O. name Jolley)	Clay	G 20	30*a*, 36*f*	Am	59
Carmine, ●	Fayette	P 24	40*b*	W., F. & Co	246
Carmona, ●	Polk	N 27	56*m*	▭ Am	×
Carpenter, (3½ miles e. of Adkins, Q 20)	Bexar		Adkins, 136	▭ Pac	×
Carpenter, (mail to Lavernia)	Wilson		136	▭ Pac	×
Carrizo, ●	Zapata	X 18	Laredo, 54, 100	M. N., Pac	342
Carrizo Springs, ●	Dimmit	T 18	Cotulla, 42	Pac	491
Carrol, (3 miles s. of Gardenvalley, J 26)	Smith		Swan, 42	Pac	39
Carrolls, (P. O. name Doucette)	Tyler	N 29	140*b*	▭ W., F. & Co	193
Carrollton, ●	Dallas	I 23	56*g*, 130*c*	Pac	107
Carrs, (mail to Mumford)	Robertson		35½		×
Carruth, (P. O. name Oasis)	Dallas	I 23	40*a*	W., F. & Co	30
Carson, (5 miles n. e. of Lamasco, G 25)	Fannin		Dodd, 148	Pac	28
Carter, Parker		I 22	See Weatherford	Pac	×
Carthage, 1 bank, ●	Panola	K 29	50, 145	W., F. & Co	1,545
Cartwright, (mail to Terrell)	Kaufman		144	▭ W., F. & Co	×
Cartwright, (6 miles w. of Stout, I 27)	Wood		Winnsboro, 133	Am	38
Carver, (mail to Henrietta)	Clay		36*f*	▭ Am	×
Casablanca, (R. R. name *Wades*)	Nueces	U 21	135*e*	▭ W., F. & Co	×
Caseys, (mail to Navasota)	Brazos		5*g*	▭ W., F. & Co	×
Cash, (7½ miles n. of Quitman, I 25)	Hunt		144	▭ W., F. & Co	14
Cason, ●	Morris	I 28	138	Am	329
Cass, Cass		H 29	45*b*	▭ W., F. & Co	×
Castell, Llano		N 19	Llano, 8	W., F. & Co	16
Castroville, ●	Medina	Q 19	Lacoste, 140	W., F. & Co	697
Catalfine, Hemphill		B 16	Canadian, 5	W., F. & Co	×
Catfish, Henderson		K 26	Athens, 130	Pac	26
Cathrons Store, Lamar		G 25	See Paris		58
Caton, (6 miles s. e. of Detroit, G 27)	Red River		Detroit, 148	Pac	10
Cat Spring, ●	Austin	P 24	⊙ 56*c*	Am	1,124
Caviness, (3 miles e. of Emberson, G 26)	Lamar		See Paris		×
Carth, (mail to Leon Junction)	Coryell		130*f*	▭ Pac	×
Cayote, Bosque		L 22	Valley Mills, 5	W., F. & Co	36
Cayuga, (5½ miles n. of Bethel, K 25)	Anderson		Athens, 130	Pac	13
Cegli, (18 miles s. w. of Huntsville, N 26)	Walker		Huntsville, 11, 42	Pac	×
Cedar, (mail to Mabank)	Kaufman	K 25	140*b*	W., F. & Co	×
Cedar, Fayette		P 23	Lagrange, 56, 140	Am., W., F. & Co	25
Cedar Bayou, ●	Harris	Q 28	Laporte, 140, 215	W., F. & Co	54
Cedarcreek, ●	Bastrop	P 22	Bastrop, 56	Am	152
Cedarhill, ●	Dallas	J 23	5*m*	W., F. & Co	502
Cedarlake, (6 miles s. w. of Hinkle Ferry, S 26)	Matagorda		Brazoria, 31½, 210		10
Cedar Mills,	Grayson	G 24	Pottsboro, 56	Am	107
Cedarpark,	Williamson	O 21	8*c*	W., F. & Co	28
Cedar Valley,	Travis	P 21	See Austin		×
Cegro, Falls		M 23	Troy, 56	Am	14
Cele, (6 miles n. of Manor, O 23)	Travis		Manor, 40	W., F. & Co	×
Celeste, 1 bank, ●	Hunt	I 25	5, 56	Am., W., F. & Co	671
Cellina, ●	Collin	H 25	See McKinney		117
Centeno,	Hidalgo		Hebbronville, 54	M. N	×
Centennial,	Panola	K 29	Boren, 145	Pac	35
Center, ●	Shelby	L 29	Sweetwater, 148	Pac	683
Center City,	Mills	M 20	Goldthwaite, 5	W., F. & Co	32
Center Mill,	Hood	J 22	Cresson, 5, 31	Pac., W., F. & Co	31
Centerpoint, ●	Kerr	P 19	Kerrville, 135	W., F. & Co	531
Centerville, ●	Leon	M 26	Jewett, 42	Pac	332
Centralia,	Trinity	N 27	Groveton, 65	Am	141
Cestohowa, ●	Karnes	R 21	Falls City, 135	W., F. & Co	107
Ceta,	Randall	D 13	Washburn, 3, 30	W., F. & Co	×
Chalk Mountain, ●	Erath	K 21	Iredell, 142	W., F. & Co	10
Chambersville, (7½ miles n. of McKinney, I 24)	Collin		See McKinney		18
Chamblins, (2½ miles w. of Valdosta, H 24)	Collin		Rhymer, 40	▭ W., F. & Co	37
Chandler, ●	Henderson	K 26	130*e*	Pac	266
Chaney, (mail to Tatum)	Panola		145	Pac	×
Chaney Junction, (mail to Houston)	Harris		40*a*, 140*e*	W., F. & Co	×
Channing, 1 bank, ●	Hartley	C 11	30*a*	W., F. & Co	278
Chapelhill, ●	Washington	P 25	40*b*	W., F. & Co	749
Chapin, (mail to Cresson)	Hood		31*a*	Pac	×
Chapman, (4 miles n. of Pinehill, K 28)	Rusk		Henderson, 42	Pac	×
Chappel, (4 miles s. w. of Bend, N 20)	San Saba		Lometa, 5	W., F. & Co	16
Charco,	Goliad	S 22	Kenedy, 135	W., F. & Co	109
Charity, ●	Polk	N 28	Livingston, 36	W., F. & Co	×
Charleston, ●	Delta	H 26	Cooper, 141		×
Charlie, ●	Clay	F 20	See Wichita Falls		×
Chase, (8 miles n. of Clifton, L 7)	Bosque		Clifton, 5	W., F. & Co	8
Chatfield, ●	Navarro	K 25	Rice, 40	W., F. & Co	89
Chatfield, (P. O. name Kuippa)	Uvalde	R 18	140*c*	▭ W., F. & Co	×
Chenapsie, ●	Gonzales	R 22	Cuero, 135, 140	W., F. & Co	54
Cheek, (mail to Beaumont)	Jefferson		35	W., F. & Co	×
Cheetham,	Colorado	R 24	135*a*	▭ W., F. & Co	21
Chenango, ●	Brazoria	R 27	43*g*	▭ Pac	57
Cherokee, (mail to Tatum)	Rusk		145	Pac	×
Cherokee, ●	San Saba	N 19	Llano, 8	W., F. & Co	209
Cherryspring,	Gillespie	O 19	Llano, 8	W., F. & Co	21
Chester, ●	Tyler	N 28	56*m*	Am	278
Chesterville,	Colorado	Q 24	135*a*	W., F. & Co	×
Chicago,	Dawson	I 12	Bagspring, 148	Pac	×
Chico, 1 bank, ●	Wise	H 21	22*a*	U. S	1,093
Chicota,	Lamar	G 26	Arthur City, 132	W., F. & Co	342
Childress, 1 bank, ●	Childress	E 16	30*a*	W., F & Co	692
Chillicothe, ●	Hardeman	F 18	30*a*	W., F. & Co	219
Chilton, ●	Falls	H 23	135*f*	W., F. & Co	285
China Spring, ●	McLennan	L 22	See Waco		141
Chireno, ●	Nacogdoches	L 29	Nacogdoches, 36	W., F. & Co	267
Chisholm, (9 miles n. w. o Terrell, J 25)	● Rockwall		See Terrell		179
Chispa, (mail to Valentine)	Jeff Davis	N 7	90, 140*l*	▭ W., F. & Co	×
Chita, Trinity		N 27	Groveton, 8	▭ W., F. & Co	22
Choate, (mail to Rosedale)	Hardin	P 29	5*r*	▭ W., F. & Co	×
Choctaw, Grayson		H 24	118*b*	Pac	18
Chriesman, (R. R. name *Fellow Prairie*)	Burleson	O 24	5*c*	W., F. & Co	32
Christian, Palo Pinto		I 20	See Mineralwells		49
Christoval, (10½ miles e. of Knickerbocker, M 15)	Tom Green		San Angelo, 5	W., F. & Co	26
Chronister, (mail to Alto)	Cherokee		130*d*	▭ Pac	×
Church Hill, (9½ miles w. of Henderson, N 28)	Rusk		Henderson, 42	Pac	×
Cibolo, ●	Guadalupe	Q 21	140*c*	▭ W., F. & Co	58
Cibolo, (mail to Sutherland Springs)	Wilson		136	▭ Pac	6
Circle, (8 miles e. of Rusk, L 27)	Cherokee		Rusk, 130, 146½	Pac	×
Circleville,	Williamson	O 22	56*c*	Am	74
Cisco, 2 banks, ●	Eastland	J 19	142, 148*d*	Pac., W., F. & Co	1,514
Cistern, ●	Fayette	Q 28	Flatonia, 135, 140	W., F. & Co	52
Clairemont, ●	Kent	P 15	Sweetwater, 148	Pac	10
Clairette, (7½ miles w. n. w. of Hico, K 21)	Erath		142	W., F. & Co	18
Clara, (mail to Skidmore)	Lee		135*c*	▭ W., F. & Co	×
Clarity, (4 miles n. w. of Milton, H 26)	Lamar		Detroit, 148	Pac	13
Clarendon, 2 banks, ●	Donley	D 15	30*d*	W., F. & Co	1,494
Clareville, (14 miles s. of Beeville, T 21)	Bee		Beeville, 135, 140	W., F. & Co	×
Clark, (8 miles n. of Perryman, O 26)	Liberty		Liberty, 140	W., F. & Co	×
Clarks, (mail to Port Lavaca)	Calhoun	P 24	140*g*	▭ W., F. & Co	×
Clarkson,	Milam	N 23	Benarnold, 135	W., F. & Co	×
Clarksville, 2 banks, ●	Red River	G 27	148*b*	Pac	2,069
Claude, ●	Armstrong	D 14	30*a*	W., F. & Co	298
Clawson, ●	Angelina	M 28	130*d*	▭ Pac	83
Clay, Burleson		O 24	⊙ 5*g*	W., F. & Co	21
Claybank, (4½ miles e. of Kilgore, J 28)	Gregg		Kilgore, 42	Pac	×
Clayton, ●	Panola	K 28	Carthage, 50, 145	Pac	218
Claytonville, (10 miles s. w. of Roby, J 16)	Fisher		Sweetwater, 148	Pac	×
Clear Creek, (R. R. name *League City*)	● Galveston	Q 27	32, 42*h*	Am., Pac	10
Clear Creek, (mail to Canadian)	Hemphill		5*b*	▭ W., F. & Co	×
Clear Fork, (mail to Maxwell)	Caldwell		56*k*	▭ Am	×
Clear Fork, (mail to Anson)	Jones	I 18	142	▭ W., F. & Co	×
Clearlake, (4½ miles n. e of Wylie, I 24)	Collin		Wylie, 5, 130	W., F. & Co	×
Clearspring, ●	Guadalupe	Q 21	New Braunfels, 42	Pac	39
Cleburne, 3 banks, ●	Johnson	K 22	⊙ 5*d*, *m*, *o*	W., F. & Co	7,493
Clements, (mail to Kildare)	Cass	I 29	46		×
Clemma, (R. R. name *Mackay*, 3 miles s. of Ferris, J 24)	Ellis		40*a*	▭ W., F. & Co	10
Cleveland, (R. R. name *Springer*)	● Liberty	O 27	5*y*, 36	W., F. & Co	183
Click, Llano		O 20	Kingsland, 8	W., F. & Co	×

TOWN.	COUNTY.	INDEX.	RAILWAY, or, if not on a Railroad, nearest station.	EX.	POP.
Clifford, (30 miles n. w. of Childress, E 16)	Collingsworth		Childress, 30	Pac	×
Clifton, 1 bank, ●	Bosque	L 22	5*d*	W., F. & Co	1,900
Climax, (4½ miles s. e. of Princeton, I 24)	Collin		Princeton, 138	Am	17
Cline, ●	Uvalde	R 17	48, 140*c*	W., F. & Co	8
Clinesburg,	Montgomery	O 27	5*g*	W., F. & Co	×
Clint, ●	El Paso	L 4	140, 148*f*	▭ Pac., W., F. & Co	×
Clinton, (mail to Houston)	Harris	Q 27	140*a*	W., F. & Co	×
Clinton, Hill		I 25	130*c*	Pac	28
Clio, Brown		L 19	Blanket, 31	Pac	54
Clip, (mail to Goliad)	Goliad		140*f*	▭ W., F. & Co	×
Clipper, (9 miles n. e. of Claremont, H 15)	Kent		Sweetwater, 148	Pac	17
Clisbee, Hale			Childress, 30	W., F. & Co	×
Clodine, Fort Bend		Q 25	135*a*	W., F. & Co	×
Clover, Travis			Marblefalls, 8	W., F. & Co	×
Coats, (mail to Velasco)	Brazoria	L 27	152	Pac	×
Clyde, ●	Callahan	J 18	118*d*	Pac	28
Coal, (r f d, from Headsville)	Limestone		Kosse, 10	W., F. & Co	×
Coalson, Fort Bend		R 26	141	W., F. & Co	×
Cobb, (4½ miles e. of Elmo, I 25)	Kaufman		148*a*	Pac	25
Coburn, ([illegible] Lipscomb			5*b*	W., F. & Co	×
Cochran, Austin		P 25	Bellville, 5	W., F. & Co	37
Codman, (mail to Pampa)	Roberts	C 13	5*b*	W., F. & Co	×
Coefield, Cooke		G 23	Whitesboro, 56, 148	Am., Pac	8
Coffeeville, Upshur		I 28	Gilmer, 130	Pac	163
Colt, Limestone					17
Coke, Wood		I 27	Pickton, 138	Am	54
Colburn Wharton		R 24	Elcampo, 140	W., F. & Co	×
Coldspring, ●	San Jacinto	O 27	Shepherd, 36	W., F. & Co	373
Coldwater, Sherman		A 13	Hartley, 30	W., F. & Co	22
Coleman, 2 banks, ●	Coleman	L 18	⊙ 5*t*	W., F. & Co	1,362
Coleman Junction, (mail to Santa Anna)	Coleman	L 18	5*t*, *l*	▭ W., F. & Co	×
Colfax, Van Zandt		J 26	Grand Saline, 148	Pac	37
Collin, Polk		N 27	Moscow, 36, 58	W., F. & Co	112
College Station, ●	Brazos	O 25	40*d*	W., F. & Co	441
Collier, Milam		N 24	Cameron, 5, 135	W., F. & Co	×
Colliers Junction, (mail to Beaumont)	Jefferson	P 29	45*c*	▭ W., F. & Co	×
Collins, (mail to Alice)	Nueces		5*w*	M. N	×
Colmesneil, ●	Tyler	N 29	56, 148*b*	Am., Pac	686
Cologne, (R. R. name *Ira*)	Goliad	S 23	140*c*	W., F. & Co	×
Colony, Fayette		Q 23	Flatonia, 135, 140	W., F. & Co	121
Colorado, 2 banks, ●	Mitchell	K 15	148*d*	Pac	2,507
Colorado Springs, (mail Austin)	Travis		42*c*	Pac	×
Colquitt, (7 miles n. w. of Terrell, J 25)	Kaufman		Terrell, 144, 148	Pac., W., F. & Co	10
Colthurps, Houston		M 27	Crockett, 42	Pac	86
Colton, (4½ miles n. n. [illegible] Creedmoor, P 22)	Travis		Manchaca, 42	Pac	×
Columbia, 1 bank, ●	Brazoria	R 26	42*g*, 210	Pac	983
Columbus, 2 banks, ●	Colorado	Q 24	140*c*	W., F. & Co	1,824
Colvin, (7½ miles s. e. of Ledbetter, P 23)	Lee		Ledbetter, 40	W., F. & Co	×
Comanche, 2 banks, ●	Comanche	L 20	31*a*	Pac	2,070
Combine, (6 miles s. e. [illegible] ville, J 24)	Kaufman		Seagoville, 140	W., F. & Co	8
Comer, (mail to Alto)	Cherokee		130*d*	Pac	×
Comet, Marion		I 29	Jefferson, 138, 148	Am., Pac	29
Comfort, ●	Kendall	P 19	135*b*	W., F. & Co	842
Commerce, 1 bank, ●	Hunt	I 26	⊙ 130*b*, *c*, 144	Pac., W., F. & Co	1,806
Community, (7 miles w. of Tulia, E 13)	Swisher		Clouds, 30	W., F. & Co	×
Como, ●	Hopkins	I 26	138	Am	233
Comstock, ●	Valverde	Q 14	⊙ 140*d*	W., F. & Co	119
Compy, (P. O. name Theney)	Comanche		142	W., F. & Co	×
Concan, (12 mil[illegible]	Uvalde	Q 18	Sabinal, 140	W., F. & Co	×
Concepcion, Duval		W 28	Realitos, 51	M. N	221
Concord, (mail to Hook [illegible])	Hardin	P 29	140*b*	▭ W., F. & Co	×
Concord, Leon		M 25	Jewett, 42	Pac	×
Concrete, Dewitt		R 23	Edgar, 5		×
Cordele, (6 miles s. [illegible]					
Coryell, ●	Coryell	L 22	Patton, 5	W., F. & Co	×
Cosmos, (5 miles w. of Midway, N 26)	Madison		Lovelady, 42	Pac	×
Cosner, (7 miles e. of Sanger, H 23)	Denton		Sanger, 5	W., F. & Co	×
Cost, (7 miles s. w. of Gonzales, O 23)	Gonzales		Gonzales, 135, 140	W., F. & Co	26
Cotton, (8 miles s. w. of Madisonville, N 26)	Grimes		Huntsville, 41, 42	Pac	×
Cotton Salt Cove, (mail to Wharton)	Wharton		140*p*	▭ W., F. & Co	×
Cottondale, Wise		I 22	Paradise, 22	U. S	73
Cottongin, ●	Freestone	L 25	Mexia, 40	W., F. & Co	×
Cottonwood, ●	Callahan	K 19	Putnam, 148	Pac	336
Cotulla, ●	Lasalle	T 19	⊙ 42*e*	Pac	794
Couch, (8 miles s. e. of Kenedy, S 21)	Karnes		Kenedy, 135	W., F. & Co	×
Coulterville,	Matagorda	S 26	Columbia, 42, 210	Pac	23
Coupland, ●	Williamson	O 23	56*c*	Am	183
Courchesne, (mail to El Paso)	El Paso	L 3	5*a*	▭ W., F. & Co	×
Courtney, ●	Grimes	O 25	40*d*	W., F. & Co	307
Couthman, (6 miles n. e. of Wortham, L 23)	Freestone		Wortham, 40	W., F. & Co	106
Cove, (4½ miles s. of Winfree, P 25)	Chambers		Dayton, 140	W., F. & Co	×
Covington, ●	Hill	K 23	Blowsita, [illegible]		×
Cowan, Erath		L 21	Bluffdale, [illegible]		×
Cowen, (P. O. name Hanna)	Wise	H 22	30*a*	▭ W., F. & Co	×
Cozey, (mail to new Caney)	Montgomery		36	▭ W., F. & Co	×
Coxville, (3

TOWN.	COUNTY.	INDEX.	RAILWAY, *n. of noton a Railroad, nearest station.*	EX.	POP.
Crowell, ● Foard		F 17	Vernon, 30	W., F. & Co	283
Crowley, ● Tarrant		J 22	5*d*	W., F. & Co	75
Crown, Ashacona			Moore, 4	Pac	
Crush, Milam		N 22	Rodgers, 5	A. T. & S. F.	
Crusher Siding, (mail to Chico) Wise			23*a*	U. S.	×
Cryercreek, Navarro		K 24	Barry, 130	Pac	58
Crystal Falls, ● Stephens		I 19	Albany, 142	W., F. & Co	117
Cuba, Johnson		K 22	Cleburne, 5	W., F. & Co	14
Cuero, 3 banks, ● Dewitt		R 22	135*a*, 140*g*	W., F. & Co	3,422
Cuevitas, (32 miles n. of Rio grande, Y 20) Starr			Hebbronville, 54	M. N.	✓
Culberson, Cass		I 29	Lamar, 138	Am	×
Culleoka, (4 miles s. of Princeton, I 24) Collin			Princeton, 138	Am	×
Culp, (4½ miles n. w. of Aquilla, L 23) Hill			142	W., F. & Co	7
Cumby, ● Hopkins		I 26	138	Am	887
Cundiff, Jack		H 21	Chico, 22	U. S.	26
Curlew, (17 miles s. of Silverton, K 14) Floyd			Estelline, 30	W., F. & Co	×
Curtis, (mail to Leon Junction) Coryell			130*f*	Pac	✓
Curtis, ● Eastland		K 19	Cisco, 142, 148	Pac., W., F. & Co	77
Cushing, (mail to Dibolt) Angelina		M 28	145½		×
Cussetta, Cass		H 28	See Atlanta		12
Custer City, Cooke		G 23	Woodbine, 58	Am	12
Cuthand, Red River		H 27	Clarksville, 148	Pac	54
Cuthbert, (14 miles n. w. of Colorado, K 15) Mitchell			Colorado, 148	Pac	58
Cyclone, Bell		M 24	Rodgers, 5	W., F. & Co	10
Cypress Mill ● Blanco		O 21	Marble Falls, 8	W., F. & Co	52
Cypressstop, (R. R. name *Cypress*) Harris		P 26	40*e*	W., F. & Co	35
Cyril, Rusk			Overton, 42	Pac	×
Cyrus, (mail to Greenock) Bosque			Aquilla, 142	W., F. & Co	×
D					
Dacus, (3½ miles n. w. of Montgomery, O 26) Montgomery			Montgomery, 5	W., F. & Co	207
Daffan, (mail to Manor) Travis		O 22	10*b*	W., F. & Co	×
Daingerfield, 1 bank, ● Morris		I 28	138	Am	582
Daisy, (P. O. name A lef) Harris		Q 26	135*a*	W., F. & Co	×
Daisy, Rains		I 26	Point, 56	Am	×
Dalberg, (mail to Sierrablanca) El Paso		N 6	10*f*	W., F. & Co	×
Dalby Springs, ● Bowie		H 28	Bassett, 130	Pac	114
Dale, ● Caldwell		P 22	36*k*	Am	142
Dallas, (mail to Texline) Dallam		A 11	30*d*	W., F. & Co	×
Dallardsville, (R. R. name *Stattz*) Polk		O 28	153		×
Dallas, 11 banks, ● Dallas		I 24	5*a*, 27½*g*, 40*a*, 56*d*, *g*, 139*g*, 140*b*, 148*a*, Am, Pac., W.	F., & Co	42,638
Dallas Junction, (mail to Dallas) Dallas			5*m*, *n*	W., F. & Co	×
Dalton, (5½ miles s. e. of Naples, H 28) Cass			Naples, 130	Pac	×
Dalys, Houston		M 26	Grapeland, 42	Pac	42
Damon, Brazoria		R 26	Columbia, 42, 210	Pac	8
Dan, Wise		H 22	Alvord, 30	W., F. & Co	17
Danevang, Wharton		R 24	Elcampo, 140	W., F. & Co	×
Daniel, (4½ miles w. s. w. of Julian, M 27) Houston			Crockett, 42	Pac	×
Daphne, (8 miles n. e. of Mt. Vernon, H 25) Franklin			Mt. Vernon, 130	Pac	19
Darden Springs, (mail to Paige) Lee		O 23	Paige, 40	W., F. & Co	×
Dargan, (2 miles n. e. of Deberry, J 29) Panola			Waskom, 148	Pac	30
Dark, (14 miles n. n. w. Snyder, J 10) Scurry			Colorado, 148	Pac	×
Darling, (mail to Spofford) Maverick		S 16	140*k*	W., F. & Co	×
Darwin, (3 miles e. of Minera, V 17) Webb			100*a*	W., F. & Co	×
Daryl, (6 miles e. of Avaton, J 28) Harrison			Harleton, 146		×
Datura, (3 miles w. of Tehuacana, L 24) Limestone			Mexia, 40	W., F. & Co	×
Daugherty, Kaufman		J 24	140*o*	W., F. & Co	14
Dauphin, Henderson		K 23	139*e*	Pac	×
Davenport, Red River		G 27	Detroit, 148	Pac	57
Davenport, (P. O. name Bracken) Comal		Q 20	42	Pac	113
Davidson, (mail to Lyons) Burleson		O 21	5*v*	W., F. & Co	×
Davilla, ● Milam		N 22	Bartlett, 56	Am	249
Davis, (R. R. name *Zeno* Lamar G 26			148*b*	Pac	25
Davy, (12 miles n. w. of Yorktown, H 22) Dewitt			Yorktown, 135	W., F. & Co	53
Dawson, ● Navarro		L 24	130*f*	Pac	463
Day, (5 miles n. w. of Elmview, H 25) Grayson			Howe, 40	W., F. & Co	7
Dayton, ● Liberty		P 28	140*e*	W., F. & Co	106
Deadwood, Panola		K 29	Boreo, 145	Pac	13
Dean, (mail to Amarillo) Deaf Smith		D 12	Amarillo, 5, 30	W., F. & Co	×
Dean, (mail to Vanetia) Leon		M 25	42*e*	Pac	✓
Deanville, Burleson		O 24	Caldwell, 5	W., F. & Co	22
Deaton, (R. R. name *Boieres*) Polk		N 28	56*m*	Am	×
Debery, ● Panola		J 29	Carthage, 50, 145	Pac	79
Decatur, 2 banks, ● Wise		I 22	5*v*, 30*a*	W., F. & Co	1,562
Decker, Nolan		K 15	Sweetwater, 148	Pac	×
Dedmon, (mail to Stoneham) Grimes		O 25	145		
Deepwater, ● Harris		Q 27	140*e*, *n*, 215	W., F. & Co	×
Deerpark, Harris		Q 27	140*e*	W., F. & Co	×
Dekalb, 1 bank, ● Bowie		G 28	28, 148*b*	Pac	400
Delacarre, (mail to Brownwood) Brown			31*a*	Pac	×
Delba, Fannin		H 21	Leonard, 56	Am	51
Delcom, 1 bank, ● Comanche		K 20	142	W., F. & Co	807
Delfina, (10 miles n. of Hidalgo, Y 21) ● Hidalgo			Hebbronville, 54	M. N	×
Delhi, Caldwell		Q 22	Dale, 56	Am	×
Delia, (5 miles w. of Pearlstown, I 21) Limestone			Mt. Calm, 130	Pac	14
Delma, Newton			M. N.		×
Delmar, (mail to Hobart) Eastland		J 19	148*d*	Pac	×
Delrio, 1 bank, ● Valverde		R 15	140*e*, *l*	W., F. & Co	2,164
Delville, ● Travis		P 22	See Austin		29
Democrat, (5 miles s. of Mercersgap, L 20) Comanche			Comanche, 31	Pac	×
Dempsey, Cass		H 29	150	W., F. & Co	21
Denison, 3 banks, ● Grayson		G 24	40*a*, 58*a*, *b*, *d*, *e*, 132*a*, 148*a*	Am., Pac., W., F. & Co	11,807
Denman, Van Zandt		J 25	Murchison, 130	Pac	×
Dentling, San Augustine		L 29	Nacogdoches, 36	W., F. & Co	×
Dennis, Parker		J 21	See Weatherford		17
Denny, Falls		M 24	40*a*	W., F. & Co	×
Denson Spring, (2½ miles e. of Iola, J 22) Anderson			Elkhart, 42	Pac	78
Dent, (4 miles n. w. of Greenville, I 25) Hunt			See Greenville		12
Denton, 3 banks, ● Denton		H 23	56*g*, 148*b*	Am., Pac	1,187
Denver, Montague		H 22	Bowie, 22, 30	U. S., W., F. & Co	57
Deport, ● Lamar		H 26	Detroit, 148	Pac	447
Deprangs, (mail to Cason) Morris			138	Am	×
Derby, Frio		S 19	42*e*	Pac	×
Derden, Hill		K 22	Blum, 5	W., F. & Co	29
Desdimona, ● Eastland		K 20	Gorman, 142	W., F. & Co	431
Desert, (9½ miles n. e. of Grayhill, H 24) Collin			Trenton, 56	Am	26
Desoto, ● Dallas		J 28	Cedarhill, 5	W., F. & Co	96
Dessau, (7 miles n. e. of Fiskville, O 22) Travis			See Austin		×
Detroit, 1 bank, ● Red River		G 27	148*b*	Pac	1,000
Devers, (10 miles w. of Buttfield, P 28) ● Liberty		O	140*a*	W., F. & Co	143
Devils River, (mail to Delrio) Valverde		Q 15	140*l*	W., F. & Co	×
Devine, ● Medina		R 19	42*e*	Pac	472
Dew, ● Freestone		L 23	Buffalo, 42	Pac	71
Dewalt, Fort Bend		Q 26	141	W., F. & Co	×
Dewees, (mail to Brenham) Washington			5*e*	W., F. & Co	×
Deweyville, Newton		O 30	124		×
Dewville, ● Gonzales		Q 22	Stockdale, 136	Pac	12
Dexter, ● Cooke		G 23	Whitesboro, 56, 148	Am., Pac	262
D'Hanis, ● Medina		R 18	140*e*	W., F. & Co	308
Dial, ● Fannin		H 25	Bagby, 5	W., F. & Co	27
Dialville, Cherokee		K 27	139*d*	Pac	21
Diana, Upshur		I 28	Asbury, 146		×
Diana, (mail to Terry) Orange		P 29	140*a*	W., F. & Co	×
Diantha, (19 miles s. w. of Talmage, G 18) Fourd			Vernon, 30	W., F. & Co	×
Dibolt, Angelina		M 28	35, 145½	W., F. & Co	×
Dicey, (7½ miles n. e. of Weatherford, J 22) Parker			See Weatherford		×
Dickens, ● Dickens		G 15	Childress, 30	W., F. & Co	272
Dickenson Junction, (mail to North Galveston) Galveston		O 15	140*r*, *t*	W., F. & Co	×
Dickinson, ● Galveston		Q 27	32, 42*b*	Am., Pac	25
Dickerson, (mail to Bellevue) Clay		G 20	30*o*	W., F. & Co	×
Dido, (8 miles n. of Huntsville, N 26) Walker			Huntsville, 41, 42	Pac	×
Dietz, ● Guadalupe		Q 21	Seguin, 140	W., F. & Co	×
Dike, (7 miles n. n. e. of Sulphur Springs, I 26) Hopkins			Sulphur Springs, 130, 138	Am., Pac	12
Dilleys, (mail to Albany) Shackleford			142	W., F. & Co	×
Dilley, ● Frio		S 19	42*e*	Pac	13
Dilworth, Gonzales		R 23	135*g*	W., F. & Co	28
Dimebox, ● Lee		O 23	Lexington, 135	W., F. & Co	32
Dimmitt, ● Castro		E 12	Canyon, 72	W., F. & Co	19
Dinero, Live Oak		T 21	Skidmore, 135	W., F. & Co	22
Dingler, Comanche		L 20	Proctor, 81	Pac	25
Dinsmore, (mail to Wharton) Wharton		R 25	140*p*	W., F. & Co	×
Direct, (5½ miles n. of Cathrons Store, O 26) ● Lamar			See Paris		✓
Dixie, (2½ miles e. of Cathrons Store, O 26) Lamar			See Paris		✓
Dixon Hunt		I 25	56*f*	Am	7
Doans, Wilbarger		F 18	Vernon, 30	W., F. & Co	×
Dodd, ● Fannin		H 25	148*b*	Pac	369
Dode, (10 miles n. e. of Estacado, G 14) Floyd			Childress, 30	W., F. & Co	✓
Dodge, ● Walker		N 26	42*a*, 150	Pac	206
Dodson, Houston		M 27	Crockett, 42	Pac	✓
Doles, (11 miles n. of Patroon, L 29) Shelby			Tenaha, 36	W., F. & Co	×
Dolive, San Jacinto		N 27	Dodge, 42	Pac	✓
Dolph, (9 miles n. e. of Anderson, O 26) Grimes			Bobbin, 5	W., F. & Co	59
Donahoe, (5 miles n. w. of Davilla, N 22) Bell			Bartlett, 56	Am	24
Donahoo, (mail to Mullin) Mills			5*i*	W., F. & Co	✓
Donelson, Hunt		I 25	Lonoke, 36	Am	52
Donie, (3½ miles s. w. of Farrar, M 25) Freestone			Jewett, 12	Pac	14
Donna, (4 miles n. e. of Valdasta, H 24) Collin			Melissa, 40	W., F. & Co	27
Donovan, (mail to Huntington) Angelina			147		✓
Dora, Nolan		K 16	Trent, 148	Pac	×
Dorrits, Fisher			Sweetwater, 148	Pac	×
Dot, Falls		M 23	Clifton, 135	W., F. & Co	7
Double Bayou, (3 barbers)		Q 29	Winnie, 35	W., F. & Co	216
Doublehorn, Burnet		O 2	Marble Falls, 8	W., F. & Co	✓
Double Mountain, Stonewall		I 16	Eskota, 148	Pac	17
Doughty Spur, (mail to New Birmingham) Cherokee			130*d*	Pac	×
Doucette, (R. R. name *Carrollsville*) ● Tyler		N 29	140*b*	W., F. & Co	193
Daughtes, (P. O. name Isaac) Red River		H 27	148*b*	Pac	58
Douglass, Nacogdoches		L 27	Nacogdoches, 36	W., F. & Co	119
Douglassville, Cass		H 29	Queen City, 148	Pac	362
Dove, (4½ miles n. of Grapevine, I 23) Tarrant			Grapevine, 130	Pac	12
Dowell, (6 miles n. of Fisher, J 16) Fisher			Sweetwater, 148	Pac	17
Downing, (6½ miles s. of Deleon, K 28) ● Comanche			Deleon, 142	W., F. & Co	71
Downsville, (R. R. name *Downs*, 2 miles s. e. of Robinson, M 23) ● McLennan			138*f*	W., F. & Co	56
Dozier, (24 miles n. w. of Wellington, D 16) Collingsworth			Rowe, 30	W., F. & Co	×
Drane, Navarro		K 24	Pinkston, 130	Pac	15
Draper, (mail to Texarkana) Bowie			45*b*	W., F. & Co	×
Dreka, (6½ miles n. e. of Patroon, L 29) Shelby			Spivey, 36	W., F. & Co	×
Dresden, ● Navarro		K 24	Blooming Grove, 130	Pac	119
Dressy, (5 miles s. w. of Crossplains, K 18) Callahan			Putnam, 148	Pac	×
Driftwood, Hays		P 21	Buda, 42	Pac	×
Dripping Springs, ● Hays		P 21	Manchaca, 42	Pac	317
Driscoll, Nueces		C 21	135*e*	W., F. & Co	×
Drop, ● Denton		I 22	Justin, 5	W., F. & Co	28
Drummond, (12 miles s. w. of Graham, I 20) Young			Jacksboro, 22	U. S.	14
Drury, San Jacinto		O 27	New Waverly, 12	Pac	×
Dscotha, (mail to Musgrove) Wood		I 27	Musgrove, 138	Am	✓
Dryden, Pecos		P 12	140*l*	W., F. & Co	×
Dryer, (15 miles s. w. of Sliner, Q 24) Gonzales			Sliner, 135	W., F. & Co	✓
Dubina, Fayette		Q 23	Weimar, 140	W., F. & Co	19
Dublin, 1 bank, ● Erath		K 20	5*a*, 142	Pac., W., F. & Co	2,370
Dubois, Refugio			Aransas Pass, 2, 135	W., F. & Co	×
Dudley, (4½ miles s. of Eagle-cove, K 18) Callahan			Clyde, 148	Pac	18
Duffau, ● Erath		K 21	Hico, 142	W., F. & Co	21
Duke, ● Fort Bend		Q 26	5*v*, 141	W., F. & Co	27
Dulaney, (2½ miles s. w. of Lane, H 25) Hunt			Merit, 5	W., F. & Co	14
Dulin, (6 miles s. of Brownwood, L 19) Brown			See Brownwood		
Dulls Ranch, (15½ miles e. s. e. of Millett, S 19) Lasalle			Millett, 42	Pac	×
Dumas, Moore		B 13	Channing, 30	W., F. & Co	×
Dumont, (22½ miles s. w. of Paducah, F 15) King			Childress, 30	W., F. & Co	×
Dumont, (mail to Genoa Harris Q 27			32, 42*b*	Am., Pac	×
Dump, (3½ miles n. w. of Wylie, I 24) Collin			Wylie, 5, 130	Pac., W., F. & Co	×
Dunbar, (6 miles s. of Emory, I 26) Rains			Emory, 56	Am	×
Duncan, (mail to Mumford) Robertson			35½		×
Duncan, (mail to Hartley) Hartley		A 12	40*d*	W., F. & Co	×
Duncanville, ● Dallas		J 23	5*m*	W., F. & Co	153
Dundee, ● Archer		G 19	160	W., F. & Co	107
Dunklin, Angelina					×
Dunlap, Travis		P 22	See Austin		×
Dunlay, Medina		R 19	140*e*	W., F. & Co	59
Dunn, (4 miles n. of Coloraco, K 15) Scurry			Colorado, 148	Pac	8
Dunn, (mail to Odessa) Ector		L 11	148*f*	Pac	✓
Duplex, (3½ miles n. of Ivanhoe, G 25) Fannin			Bonham, 148	Pac	
Durango, ● Falls		M 23	Lott, 135	W., F. & Co	
Durham, (mail to Gail) Borden		J 11	Bigspring, 148	Pac	✓
Durham, (mail to Longview) Harrison			145	Pac	×
Durham, (mail to Forest) Cherokee			130*d*	Pac	×
Durst, (mail to Clawson) Angelina			130*d*	Pac	×
Duster, (7 miles e. of Spesprings, K 19) Comanch					19
Dutch, (5 miles n. w. of Garden Valley, J 26) Smith			Lindale, 12	Pac	
Duval, Travis		O 22	42*c*	Pac	×
Dye, ● Montague		H 22	St. Jo, 56	Am	12
Dyer, (P. O. name Orchard) Fort Bend		Q 25	5	W., F. & Co	13
Dysart, (30 miles s. of Marfa, O 8) Presidio			Marfa, 149	W., F. & Co	×
E					
Eads, (mail to Mineola) Smith			42*a*	Pac	×
Eaglecove, ● Callahan		K 18	Clyde, 148	Pac	24
Eagle Flat, (mail to Allamoore) El Paso		M 8	148*f*	Pac	×
Eagleford, ● Dallas		I 28	148*e*	Pac	109
Eaglelake, 1 bank, ● Colorado		Q 25	18, 135*a*, 140*c*	W., F. & Co	798
Eagle Pass, 2 banks, ● Maverick		R 16	140*k*	W., F. & Co	2,865
Eagle Springs, Coryell		M 22	Oglesby, 130	Pac	77
Earle, Bexar		R 20	Helleman, 135	W., F. & Co	×
Earls, (mail to Weatherford) Parker		J 21	148*d*	Pac	×
Early, (1½ miles s. w. of Mosville, G 22) Cooke			See Gainesville		×
Earnest, (15 miles w. of Sterling City, L 15) Sterling			San Angelo, 5	W., F. & Co	
East Bernard, ● Wharton		Q 27	140*c*	W., F. & Co	112
East Cedar Bluff, (mail to Columbia) Brazoria			42*g*, 210	Pac	×
East Dallas, (mail to Dallas) Dallas			5*m*	W., F. & Co	×
Easterly, (9 miles n. of Franklin, N 24) Robertson			42*c*	Pac	×
Eastham, (mail to Riverside) Walker			42*a*	Pac	×
East Hamilton, Shelby		L 30	225		14
Eastland, 1 bank, ● Eastland		K 20	148*d*	Pac	596
Easton, (mail to Tatum) Rusk			145	Pac	×
East Waco, (mail to Waco) McLennan			56*c*	Am	×
East Wapashora, (mail to Winnsboro) Franklin			138	Am	×
East Yard, (mail to San Antonio) Bexar			140*c*	W., F. & Co	×
Eaton, (9 miles n. w. of Franklin, N 24) Robertson			Franklin, 42	Pac	×
Ebony, (7 miles s. e. of Indian creek, M 19) Mills			Mullin, 5	W., F. & Co	×
Echo, (4¾ miles s. w. of Postoak, H 21) Jack			Bowie, 22, 30	U. S., W., F. & Co	×
Echo, (mail to Orange) Orange			140*e*	W., F. & Co	×
Echo, (mail to Temple) Bell		N 23	56*e*, *h*	Am	×
Ector, ● Fannin		H 25	148*b*	Pac	357
Eddy, ● McLennan		M 23	56*c*	Am	331
Eden, ● Concho		M 17	Ballinger, 5	W., F. & Co	87
Eden, (mail to Moore) Frio		S 19	42*e*	Pac	×
Edey, (mail to Proctor) Comanche			31*a*	Pac	×
Edgar, Dewitt		R 23	35*d*	W., F. & Co	119
Edge, Brazos		N 25	Bryan, 40	W., F. & Co	×
Edgewater, Galveston		Q 28	5*v*, 140*v*	W., F. & Co	×
Edgewood, ● Van Zandt		I 26	148*a*	Pac	263
Edgeworth, Bell		N 23	Rodgers, 5	W., F. & Co	×
Edhube, (5 miles s. of Bonham, H 25) Fannin			Bonham, 148	Pac	39
Edith, Coke		L 15	San Angelo, 5	W., F. & Co	52
Edna, 1 bank, ● Jackson		N 24	140*f*	W., F. & Co	573
Edom, ● Van Zandt		J 26	Brownsboro, 130	Pac	141
Egan, Johnson		J 23	56*b*	Am	92
Eggis, (P. O. name Spanish Camp) Wharton		R 25	18	W., F. & Co	×
Elam, Dallas		J 24	140*o*	W., F. & Co	26
Elbert, (12 miles e. n. e. of Throckmorton, I 18) Throckmorton			Seymour, 160	W., F. & Co	×
Elcampo, 1 bank, ● Wharton, Texas		R 24	140*f*	W., F. & Co	806
Elbasville, ● Young		I 19	Ranger, 148	Pac	1
Elizabeth, (mail to Beaumont) Jefferson		P 29	5*r*	W., F. & Co	✓
●					
Ellinger, ● Fayette		P 24	140*b*	W., F. & Co	371
Elliot, Robertson		N 24	42*c*	Pac	✓
Ellis, (mail to Sugarland) Fort Bend			140*c*	W., F. & Co	✓
Ellsworth, (10 miles s. of Denison, G 24) Grayson			56*e*	Am	7
Elm, (10 miles s. e. of Rancho, R 22) Karnes			Stockdale, 136	Pac	✓
Elmdale, (mail to Clyde) Taylor		J 18	148*f*	Pac	✓
Elmendorf, ● Bexar		R 21	135*a*	W., F. & Co	✓
Elm Mott, ● McLennan		L 23	56*c*	Am	53
Elmo, ● Kaufman		J 25	148*e*	Pac	472
Elmont, ● Grayson		H 24	Van Alstyne, 40	W., F. & Co	50
Elmore, (mail to Clarendon) Hall			Clarendon, 30	Pac	✓
Elmview, Grayson		H 23	Howe, 40	W., F. & Co	57
Elsler, (7 miles w. of Wootan Wells, M 24) Falls			Wootan, 40	W., F. & Co	×
El Paso, 3 banks, ● El Paso		L 3	5*v*, 28½, 29, 52, 140*l*, *m*, 148*f*	Pac., W., F. & Co	15,906
Elroy, Travis			Manchaca, 42	Pac	✓
Eltoro, (mail to Edna) Jackson			140*f*	W., F. & Co	✓
El Vado, (mail to Sabine Pass) Jefferson			140*b*	W., F. & Co	×
Elwood, Fannin		G 25	Bonham, 148	Pac	22
Ely, (6 miles s. e. of Savoy, G 24) Fannin			Savoy, 148	Pac	21
Elysian Field, Harrison		J 29	Waskom, 148	Pac	271
Elysian, (2½ miles w. of Kenton, P 23) Bastrop			Sayersville, 56	Am	40
Emberson, Lamar		G 26	See Paris		71
Emblem, (4½ miles n. e. of Ridgeway, H 26) Hopkins			Ridgeway, 130	Pac	44
Emerson, (mail to Longfellow) Pecos		P 11	140*l*	W., F. & Co	✓
Emilee, Tyler		N 29	See Colmesneil		18
Eminence, (5 miles w. of Turtle Bayou, P 28) Chambers			Winnie, 35	W., F. & Co	✓
Emma, ● Crosby		G 14	Childress, 30	W., F. & Co	18
Emmet, (3 miles n. of Irene, K 23) Navarro			Frost, 130	Pac	72
Emory, ● Rains		I 26	56*f*	Am	455
Emporia, Angelina		M 28	29½, 56	W., F. & Co	256
Encinal, ● Lasalle		U 18	42	Pac	426
Energy, (7 miles e. of Fleming, L 20) Comanche			Comanche, 31	Pac	22
Engle, Fayette		Q 23	140*c*	W., F. & Co	54
English, (4 miles n. of Annona) H 28) ● Red River			Annona, 148	Pac	107
Enless, Tarrant		I 23	Branford, 130	Pac	21
Enloe, ● Delta		H 26	141	W., F. & Co	214
Ennis, 4 banks, ● Ellis		K 24	40½, 40*d*, 144	W., F. & Co	4,919
Enon, Tarrant		J 23	Kennedale, 40½	W., F. & Co	21
Ensign, (4 miles s. of Ennis, K 24) Ellis			Ennis, 30½, 40, 144	W., F. & Co	13
Eolian, Stephens		J 19	Moran, 142	W., F. & Co	14
Era, ● Cooke		H 22	Valleyview, 5	W., F. & Co	101
Erath, (4 miles w. of Bosqueville, L 23) McLennan			See Waco		17
Erin, (mail to Almeda) Harris		R 23	56*f*	W., F. & Co	✓
Erin, Jasper		N 29	Kirbyville, 5	W., F. & Co	13
Erudia, (4 miles w. of Rockhill, H 23) Collin			See McKinney		×
Ervin, (5 miles w. of Anderson, O 26) Grimes			Navasota, 5, 40	W., F. & Co	✓
Escobares, (4 miles e. of Roma, Y 19) Starr			Hebbronville, 54	M. N	×
Eskota, ● Fisher		J 16	148*d*	Pac	113
Esperanza, Montgomery		O 26	42*d*	Pac	×
Espucla, Dickens		G 15	Childress, 30	W., F. & Co	107
Essex, (3 miles n. of Calloway, I 27) Upshur			Gilmer, 130	Pac	×
Estacado, ● Crosby		G 14	Childress, 30	W., F. & Co	13
Estelle, ● Dallas		I 23	Coppell, 130	Pac	23
Estelline, (9½ miles s. e. of Newton, E 15) ● Hall			30*c*	W., F. & Co	109
Ethel, Grayson		H 23	Tioga, 56, 148	Am., Pac	245
Ethelen, (mail to Sierrablanca) El Paso		M 5	140*f*, 148*f*	Pac., W., F. & Co	✓
Etoile, Nacogdoches		M 29	Lufkin, 36, 130	Pac., W., F. & Co	×
Etolia, (7 miles s. of Clyde, J 18) Callahan			Clyde, 148	Pac	×
Eulalie, (2½ miles n. of Caledonia, K 28) Rusk			Tenpson, 36	W., F. & Co	×
Eulogy, ● Bosque		K 22	Meridian, 5, 142	W., F. & Co	112
Eureka, (mail to Brunner) Harris		Q 26	40*e*, 56*e*	Am., W., F. & Co	×
Eureka, Navarro					123
Eustace, Henderson		K 25	140*e*	W., F. & Co	✓
Evans, (mail to Quanah) Hardman		K 17	40*e*	W., F. & Co	×
Evansdale, Hopkins		H 26	130	Pac	
Evant, ● Coryell		M 21	Goldthwaite, 5	W., F. & Co	252
Eveleth, (6 miles e. of Freedmoor, P 22) Travis			Manchaca, 42	Pac	×
Evergreen, ● San Jacinto		O 27	New Waverly, 42	Pac	×
Everett, (mail to [illegible])					
Everitt, San Augustine		O 2	Shepherd, 36	W., F. & Co	×
Ewie, San Augustine		M 29	Broxland, 140	W., F. & Co	×
Ewell, Upshur		I 28	Smith, 5	W., F. & Co	29
Exile, Uvalde		Q 17	Sabinal, 140	W., F. & Co	×
Experimental Farm, (mail to Port Arthur) Jefferson		P 30	45*c*	W., F. & Co	×
Exray, (3½ miles n of Hannibal, J 20) Erath			Gordon, 148	Pac	14
Eyhan, (mail to Bowie) Bowie		H 29	130*e*		
Eyrie, (12 miles s. w. of Waxahachie, F 23) Ellis			Forreston, 56	Am	18
Ezelo, (mail to Crisp) Ellis				W., F. & Co	×
Ezzell, Lavaca		R 24	Hallettsville, 135	W., F. & Co	24
F					
Fabens, (mail to Fort El Paso)		L 4	140*f*, 148*f*	Pac., W., F. & Co	×
Faes, (mail to Eupora) Angelina		M 28	29½		×
Fairbanks, (R. R. name *Thompson*) Harris		P	40	W., F. & Co	×
Fairfield, 1 bank, ● Freestone		I 27	Wortham, 40	W., F. & Co	905
Fairland, Burnet					×
Fairview, ● Hunt					
Fairmount, Sabine					
Fair Plains, (mail to Gainesville) Cooke		H 22	56	W., F. & Co	×
Fairplay, Panola		K 28	Rockville, 145	Pac	22
Faircon, (mail to Denison) Grayson			56*e*	Am	
Fairview, ● Wilson		R 21	Floresville, 135	W., F. & Co	127
Faircloth, (mail to Hitchcock) Galveston			30	W., F. & Co	×
Fairs, ● Hamilton		L 21	Hico, 142	W., F. & Co	66
Falkner, (mail to Cason) Camp			138	Am	×
Falfurrias, (15 miles s. w. of Palasine, W 21) Starr			Realitos, 54	M. N	×
Falkner, (25 miles n. n. e. of Aransas Pass, I 23) Aransas			Aransas Pass, 2, 135	W., F. & Co	
Falls City, ● Karnes		R 21	135*a*	W., F. & Co	429
Fanchon, (12 miles s. e. of Ceta, D 18) Swisher			Claude, 30	W., F. & Co	×
Fanett, (mail to Taylors Bayou) Jefferson			5	W., F. & Co	×
Fannin, ● Goliad		S 23	140*f*	W., F. & Co	22
Fant, Cass		I 28	Linden, 46	W., F. & Co	×
Fargo, (11½ miles n. of Vernon, F 18) Wilbarger			Vernon, 30	W., F. & Co	×
Farmer, ● Young		H 19	Jacksboro, 22	U. S.	132
Farmers Branch, ● Dallas		I 23	56*g*	Am	167
Farmersville, 1 bank, ● Collin		I 24	5*m*, 138	Am., W., F. & Co	1,556
Farmington, Grayson		H 23	Howe, 40	W., F. & Co	106
Farr, (6 miles n. e. of Crawford, M 22) McLennan			Crawford, 5	W., F. & Co	37
Farrar, Limestone		M 25	Jewett, 42	Pac	12
Farrsville, Newton		N 30

TOWN.	COUNTY.	INDEX.	RAILWAY, or, if not on a Railroad, nearest station.	EX.	POP.
Fern, (P. O. name Raywood)					
Liberty	P	28	140*t*	W., F. & Co	✓
Ferris, 1 bank, ● Ellis	J	24	◎ 40*a*	W., F. & Co	904
Festus, (25 miles s. e. of Dumas, B 13) Moore	Tascosa, 30			W., F. & Co	×
Field, (mail to Tascosa) Potter	C	12	30*a*	W., F. & Co	×
Fieldcreek, Llano	N	19	Llano, 8	W., F. & Co	217
Fields Store, Waller	P	26	Waller, 40	W., F. & Co	×
Files, ● Hill	K	28	Itasca, 56	Am	78
Fincastle, Henderson	K	26	140*b*	W., F. & Co	25
Finis, Jack	I	20	140*o*	W., F. & Co	72
Fink, (3½ miles n. of Pottsboro, G 24) Grayson			Pottsboro, 56	Am	14
Finley, (mail to Ft. Hancock) El Paso	M	5	140*t*, 148*f*	Pac., W., F. & Co	×
Finley, (mail to Bassett) Bowie			130*b*	Pac	×
Finley, (3½ miles n. e. of Sowers, U 23) Dallas			Eagleford, 148	Pac	×
Fischer Store, Comal	P	21	San Marcos, 42, 56	Am., Pac	37
Fisher, Fisher	J	16	Sweetwater, 148	Pac	×
Fishers, (mail to Fiskville) Travis	O	22	87*a*	W., F. & Co	×
Fiskville, Travis	O	22	See Austin		23
Fitze, (mail to Garrison) Nacogdoches			36	W., F. & Co	×
Fitzgerald, (6 miles e. of Montalba, K 26) Anderson			Palestine, 42	Pac	×
Fitzhugh, (5 miles w. of Cedarvalley, N 21) Hays			See Austin		×
Fivemile, (3½ miles n. of Duncanville, J 23) Dallas			5*m*	W., F. & Co	38
Flanagan, (4 miles n. of Tatum, J 28) Rusk			145	Pac	×
Flat, (4 miles s. of Leon Junctio, M 22) Coryell			Leon Junction, 130	Pac	×
Flatonia, 2 banks, ● Fayette	Q	26	◎ 1 5*t*, 140*e*	W., F. & Co	1,210
Fleming, Comanche			20 Comanche, 31	Pac	54
Fletcher, Milam	N	23	42*c*	Pac	×
Flewellyn, (mail to Fulshear) Fort Bend			135*a*	W., F. & Co	×
Flint, Smith	K	26	130*d*	Pac	90
Flo, Leon	M	25	Buffalo, 42	Pac	×
Florence, ● Williamson	N	22	Libertyhill, 8	W., F. & Co	405
Floresville, 1 bank, ● Wilson	R	21	◎ 135*a*	W., F. & Co	895
Florine, (mail to Helleman) Bexar			135*a*	W., F. & Co	×
Floyd, ● Hunt	I	25	◎ 138	Am	362
Flugel, (mail to Corley) Bowie			130*b*	Pac	×
Floydada, 1 bank, ● Floyd	F	18	Childress, 30	W., F. & Co	219
Flynn, (8 miles n e. of Daingerfield, I 28) Cass			Daingerfield, 138	Am	×
Foncine, (4½ miles s. e. of Rockhill, H 23) Collin			See McKinney		58
Foot, (5½ miles e of Rockhill, H 23) Collin			See McKinney		×
Footes, (mail to Longview) Gregg			42*b*	Pac	×
Ford, (5 miles s. of Myrtle Springs, J 25) Van Zandt			Willspoint, 148	Pac	53
Ford, (mail to Longview) Harrison			145	Pac	×
Fords Bluff, (mail to Silsbee) Jasper			5*p*	W., F. & Co	×
Fordtran, Victoria			Nursery, 140	W., F. & Co	×
Forest, (P. O. name Springdale) Cass	H	29	148*o*	Pac	×
Forest, (R. R. name *Forrest*) Harris	L	27	130*d*	Pac	38
Forestburg, ● Montague	H	22	St. Jo, 56	Am	217
Forney, 1 bank, ● Kaufman	I	24	148*d*	Pac	1,000
Forrest, (mail to Kennedale) Tarrant			30½	W., F. & Co	×
Forreston, (6 miles n. of Italy, K 23) ● Ellis			56*d*	Am	386
Fort Bliss, (mail to El Paso) El Paso	L	3	9	W., F. & Co	×
Fort Chadbourne, Coke	L	16	Ballinger, 5	W., F. & Co	×
Fort Davis, ● Jeff Davis	O	9	Marfa, 140	W., F. & Co	593
Fort Graham, Hill	K	23	Fowler, 112	W., F. & Co	18
Fort Griffin, ● Shackelford	I	18	Albany, 142	W., F. & Co	63
Fort Hancock, El Paso	M	5	◎ 140*t*, 148*f*	Pac., W., F. & Co	21
Fort Lindsey, (mail to Warren) Tyler	O	28	155		×
Fort McKavett, ● Menard	N	17	San Angelo, 5	W., F. & Co	106
Fort Sam Houston, (in San Antonio) Bexar			See San Antonio		×
Fort Spunky, Hood	K	21	Cleburne, 5	W., F. & Co	×
Fort Stockton, ● Pecos	N	11	Marathon, 140	W., F. & Co	329
Fort Worth, 12 banks, ● Tarrant	J	22	◎ 5*d*, 22*a*, 630, 30*t*, 3, 31*a*, 30½, 56*b*, 130*c*, 148*a*, *b*, *d*..	Am., Pac., U. S., W., F. & Co	26,688
Fort Worth Stock Yards, (mail to Ft. Worth) Tarrant			5*d*, 22*a*, 30*a*, 130*c*..	Pac., U. S., W., F. & Co	×
Foster, Fort Bend	Q	25	Fulshear, 135	W., F. & Co	46
Fosterville, Anderson	K	26	Neches, 42	Pac	×
Fourteen Mile Siding, (mail to Leary) Bowie			148*c*	Pac	×
Fowler, ● Bosque	K	22	◎ 142	W., F. & Co	29
Fox, (3½ miles s. w. of Bute, K 25) Henderson			Athens, 130	Pac	×
Fox Quarry, (mail to Bridgeport) Wise			22*a*	U. S	×
Foyara, (mail to Weatherford) Parker			158	W., F. & Co	×
Frank, (6 miles n. of Bailey, H 25) Fannin			Bailey, 5, 130	Pac., W., F. & Co	16
Frankford, Collin	I	23	Itenner, 130	Pac	21
Franklin, 1 bank, ● Robertson	N	24	◎ 42*c*	Pac	656
Fredericksburg, 2 banks, ● Gillespie	O	19	Kerrville, 135	W., F. & Co	1,253
Fredonia, Mason	N	19	Llano, 8	W., F. & C	53
Free, (40 miles n. e. of Sanderson, P 12) Pecos			Sanderson, 140	W., F. & Co	×
Freeland, Johnson	K	22	Rio vista, 5	W., F. & Co	21
Freemound, (12 miles s. w. of Muenster, G 22) Cooke			Muenster, 56	Am	13
Frelsburg, Colorado	P	24	56*c*	Am	119
French, (5½ miles n. w. of Midway, N 26) Madison			Lovelady, 42	Pac	×
Frenstat, (6½ miles n. e. of Lyons, O 24) Burleson			Lyons, 8	W., F. & Co	×
Freyburg, (3 miles w. n. w. of Highhill, Q 23) Fayette			Schulenburg, 140	W., F. & Co	67
Friendship, (8 miles s. of Hallsville, H 28) Harrison			Hallsville, 148	Pac	9
Friendswood, (7 miles w. of *League City*, Q 27) Galveston			*League City*, 32, 43	Am., Pac	×
Frilotown, Frio	S	18	Pearsall, 42	Pac	22
Frost, Limestone	L	24	Groesbeck, 40	W., F. & Co	87
Frost, 2 banks, ● Navarro	K	24	130*e*	Pac	621
Frostville, (mail to Lufkin) Angelina	M	28	145½, 147		×
Fruit, (P. O. name Tyler) Smith			Tyler, 42, 130	Pac	×
Fruitland, (4 miles n. of Sunset) H 21) Montague			30*a*	W., F. & Co	37
Fulbright, ● Red River	H	27	Detroit, 148	Pac	217
Fulda, (8 miles s. w. of Dunder, G 19) Baylor			160		12
Fulp, (2½ miles n. w. of Ector, G 25) Fannin			Ector, 148	Pac	10
Fulshear, ● Fort Bend	Q	26	◎ 135*a*	W., F. & Co	114
Fulton, (5 miles s. e. of Grand Saline, J 26) Van Zandt			Grand Saline, 148	Pac	×
Funston, (mail to Rosedale) Jefferson	P	29	5*r*	W., F. & Co	×
Funston, (6 miles e. of Anson, J 17) Jones			Abilene, 148	Pac	×
Furrh, (3 miles s. of Doherty, J 29) Panola			Carthage, 50, 145	Pac	×
Fussell, Rusk					×
G					
Gabriel Mills, ● Williamson	N	22	Bertram, 8	W., F. & Co	8
Gage, (5 miles n. of Southmayd, G 24) Grayson			Southmayd, 148	Pac	17
Gail, ● Borden	I	13	Bigsprings, 148	Pac	179
Gaitsville, (P. O. name Gossett) Kaufman			144	W., F. & Co	10
Gainesville, 4 banks, ● Cooke	H	22	◎ 5*d*, *e*, 56*f*	Am., W., F. & Co	7,874
Gallaghers Ranch, Medina	Q	20	Shavano, 135	W., F. & Co	×
Gallaway, (mail to Atlanta) Cass	I	29	148*c*	Pac	×
Gallinas, Atascosa	R	20	Floresville, 135	W., F. & Co	10
Galveston, 11 banks, ● Galveston	R	28	◎ 5*c*, 32, 33*a*, 33½, 42*b*, 140*e*, *r*, *u*, 200, 210, 220, 222	Am., Pac., W., F. & Co	37,789
Galveston & Western Junction, (mail to Galveston) Galveston			33*a*	W., F. & Co	×
Ganado, 1 bank, ● Jackson	R	24	◎ 140*f*	W., F. & Co	407
Ganahl, (mail to Centerpoint) Kerr	P	19	◎ 135*b*	W., F. & Co	×
Gano, (5½ miles s. of Thorndale, O 23) Williamson			Thorndale, 42	Pac	×
Gap, Comanche	K	19	Comanche, 31	Pac	26
Garclas, (9 miles n. w. of Rio grande, Y 20) Starr			Hebbronville, 54	M. N	×
Garden City, ● Glasscock	L	13	Bigsprings, 148	Pac	20
Garden Valley, ● Smith	J	26	Lindale, 42	Pac	113
Gardner, Milam	O	23	Thorndale, 42	Pac	×
Garfield, Travis	P	22	See Austin		25
Garland, 1 bank, ● Dallas	I	20	◎ 5*m*, 56*d*, 130*g*	Am., W., F. & Co	819
Garner, Parker	I	21	158	W., F. & Co	22
Garrett, ● Ellis	J	24	◎ 20, 40*a*	W., F. & Co	77
Garretts Bluff, Lamar	G	26	Arthur City, 132	W., F. & Co	31
Garrison, ● Nacogdoches	L	28	◎ 36	W., F. & Co	530
Garvin, Wise	I	22	Boyd, 32	U. S	41
Gary, Panola	K	22	59		×
Garza, ● Denton	I	23	56*d*	Am	79
Gaston, (5½ miles w. of Clodine, Q 25) Fort Bend			Clodine, 135	W., F. & Co	×
Gaston (mail to Daugherty) Kaufman			147	W., F. & Co	×
Gatesville, 1 bank, ● Coryell	M	22	◎ 130*f*	Pac	1,865
Gatling, (20 miles n. w. of Rayner, G 16) Stonewall			Abilene, 148	Pac	×
Gause, ● Milam	N	24	◎ 42*c*	Pac	113
Gayhill, Washington	O	25	5*c*	W., F. & Co	22
Gazelle, (14 miles w. of Childress, E 16) Hall			Childress, 30	W., F. & Co	×
Geneva, Sabine	L	29	Nacogdoches, 36	W., F. & Co	118
Genoa, ● Harris	Q	27	32, 42*h*	Am	1
Gent, Cherokee	I	27	Rusk, 130, 148½	Pac	54
Georges Creek, Somervell	K	23	Cleburne, 5	W., F. & Co	28
Georgetown, 2 banks, ● Williamson	O	22	42*f*	Pac	2,790
Gerald, (1½ miles n. of Axtell, L 23) ● McLennan			Axtell, 130	Pac	29
Germania, (mail to Midland) Midland	K	13	148*f*	Pac	×
Germantown, (14 miles n. of Goliad, S 22) ● Goliad			Goliad, 140	W., F. & Co	10
Gerome, Henderson	K	26	Chandler, 130	Pac	×
Geronimo, Guadalupe	Q	21	Seguin, 140	W., F. & Co	56
Gertie, (r. f. d. from Mansfield) Tarrant			Britton, 30½	W., F. & Co	29
Gertrudes, Jack	H	20	Jacksboro, 22	U. S	34
Ghio, (mail to Texarkana) Bowie			45*r*	W., F. & Co	×
Gholson, McLennan	L	23	Ross, 40, 142	W., F. & Co	27
Gibtown, ● Jack	I	21	Vineyard, 22	U. S	242
Giddings, 1 bank, ● Lee	P	24	40*b*, 135*f*	W., F. & Co	1,451
Gilbert, (P. O. name Lakota) Parker	J	21	148*d*	Pac	15
Gilbert, (mail to Wichita Falls) Wichita	F	20	See Wichita Falls		×
Giles, Donley	F	15	◎ 30*a*	W., F. & Co	37
Gillesburg, (5 miles n. e. of Fiskville, O 22) Travis			See Austin		×
Gill, Harrison	J	29	Marshall, 146, 148	Pac	×
Gilliland, (mail to Carter) Parker	I	21	See Weatherford		×
Gilmer, 1 bank, ● Upshur	J	27	130*d*	Pac	1,895
Gindale, Bell	N	23	Rodgers, 5	W., F. & Co	13
Givens, (4 miles n. e. of Paris, G 26) Lamar			See Paris		×
Gladewater, ● Gregg	J	27	148*d*	Pac	231
Gladish, Waller	P	25	Hempstead, 40	W., F. & Co	×
Gladstone, (8½ miles w. s. w. of Huntsville, N 26) Walker			Huntsville, 11, 42	Pac	48
Gladys, (4 miles n. of Hardy, H 22) Montague			St. Jo, 56	Am	12
Glazier, (mail to Higgins) Hemphill	B	16	5*b*	W., F. & Co	×
Glenn, Lee	I	25	Lexington, 132	W., F. & Co	×
Gleckler, Lavaca	Q	24	Schulenburg, 140	W., F. & Co	×
Glencove, Coleman	L	18	Coleman, 5	W., F. & Co	62
Glendale, (2 miles s. w. of Saron, M 21) Trinity			56*m*	Am	×
Glenfawn, Rusk	K	28	Henderson, 42	Pac	106
Glenflora, Wharton	R	25	18	W., F. & Co	×
Glenrose, 1 bank, ● Somervel	K	22	Granbury, 31	Pac	767
Glenwood, Upshur	J	28	Gilmer, 130	Pac	15
Glidden, Colorado	Q	24	140*e*	W., F. & Co	219
Globe, (4 miles w. of Sumner, G 26) Lamar			See Paris		21
Glory, ● Lamar	G	26	Atlas, 144	W., F. & Co	29
Gober, ● Fannin	H	25	Bailey, 5, 130	Pac., W., F. & Co	217
Godley, ● Johnson	J	22	56	W., F. & Co	220
Goforth, Hays	P	21	Buda, 42	Pac	7
Goldbeck, (mail to Burke) Angelina	M	28	94½		×
Golden, ● Wood	I	26	56*f*	Am	47
Golden, (mail to Linden) Cass	I	29	46		×
Goldenrod, ● Wharton	R	24	Louise, 140	W., F. & Co	×
Goldthwaite, 1 bank, ● Mills	M	20	5*c*	W., F. & Co	1,282
Goliad, 2 banks, ● Goliad	S	22	140*f*	W., F. & Co	2,072
Golindo, McLennan	M	23	Gurley, 135	W., F. & Co	×
Gomez, (mail to Toyah) Reeves	M	8	148*f*	Pac	×
Gonzales, 2 banks, ● Gonzales	Q	23	135*g*, 140*t*	W., F. & Co	4,297
Good, (6 miles s. of Healy, P 21) Hays			Buda 42	Pac	×
Goodman, Bastrop	P	28	Bastrop, 56	Am	28
Goodnight, Armstrong	D	14	30*d*	W., F. & Co	10
Goodrich, Polk	O	28	36	W., F. & Co	32
Goodson, (mail to Ballard) Smith			130*d*	Pac	×
Goodsonville, Anderson	K	26	Neches, 42	Pac	29
Goodwin, Comal	Q	21	42*c*, 56*k*	Pac	76
Goolesboro, Titus	H	27	Mt. Pleasant, 130	Pac	×
Gordon, ● Palo Pinto	J	20	148*d*	Pac	813
Gordonville, ● Grayson	G	23	Sadler, 58	Am	128
Goree, (11½ miles n. e. of Benjamin, H 17) Knox			Seymour, 150	W., F. & Co	15
Gorgona, (mail to Sunset) Montague	H	21	Alvord, 30	W., F. & Co	×
Gorman, ● Eastland	L	20	112	W., F. & Co	583
Goshen, Henderson	K	26	Athens, 130	Pac	22
Gossett, (R. R. name *Gainesville*, 7 miles s. w. of Poetry, I 23) Kaufman			144	W., F. & Co	10
Gough, (4 miles n e. of Needmore, H 26) Delta			Cooper, 144	W., F. & Co	58
Gould, Rusk	K	28	Henderson, 42	Pac	21
Graball, Washington	P	25	Courtney, 40	W., F. & Co	33
Grady, (16½ miles n. w. of Roby, J 16) Fisher			Sweetwater, 148	Pac	×
Graford, Palo Pinto	I	21	See Mineralwells		×
Graham, 1 bank, ● Young	I	20	Jacksboro, 22	U. S	878
Granada, (25 miles n. of Parnassus, M 1) Hutchinson			Panhandle, 5	W., F. & Co	×
Granbury, 2 banks, ● Hood	J	21	31*a*	Pac	1,410
Grandfalls, (17½ miles s. of Monahans, L 10) ● Ward			Monahans, 148	Pac	107
Grand Lake, (P. O. name Tamina) Montgomery	O	27	42*c*	Pac	×
Grand Prairie, ● Dallas	J	23	148*d*	Pac	437
Grand Saline, ● Van Zandt	J	26	148*c*	Pac	1,085
Grandview, 1 bank, ● Johnson	K	23	56*b*	Am	713
Granger, 2 banks, ● Williamson	N	22	56*c*	Am	841
Granite Mountain, ● Burnet	N	27	8	W., F. & Co	287
Grant, Burleson	O	24	Stone City, 35½		×
Grapeland, ● Houston	L	26	42*a*	Pac	331
Grapevine, 1 bank, ● Tarrant	I	23	130*c*	Pac	424
Graphite, (P. O. name Longgrove) Lamar	O	20	8*a*	W., F. & Co	60
Grassyville, (14½ miles n. w. of Serbin, P 23) Bastrop			Northrup, 135	W., F. & Co	×
Gravis, (11 miles n. of Georgetown, O 22) Williamson			Georgetown, 42	Pac	16
Gray, (5 miles w. of Jewell, J 19) Eastland			Gorman, 142	W., F. & Co	18
Graybill, ● Collin	H	21	Rhymer, 40	W., F. & Co	54
Grayson, (4 miles s. of Anahuac, N 28) Chambers			Winnie, 35	W., F. & Co	×
Grayrock, Franklin	I	27	130*b*	Pac	37
Grayton, (mail to Sierrablanca) El Paso	N	5	140*t*	W., F. & Co	×
Green, (mail to Laredo) Webb	M	18	42*c*	Pac	×
Greenhill, Titus	H	27	Mt. Pleasant, 130	Pac	×
Greenock, Bosque	L	22	Clifton, 5	W., F. & Co	10
Greens, (mail to Houston) Harris			140*e*	W., F. & Co	×
Greenville, 2 banks, ● Hunt	I	25	◎ 56*d*, *l*, 130*c*, 138, 144..	Am., Pac., W., F. & Co	6,860
Greenvine, ● Washington	P	24	Burton, 40	W., F. & Co	120
Greenway, (5 miles s. of Freeland, K 22) Johnson			Blum, 5	W., F. & Co	17
Greenwood, (P. O. name Pledger) Matagorda	R	25	140*p*	W., F. & Co	76
Greenwood, ● Wise	H	23	Alvord, 30	W., F. & Co	478
Greeson, Henderson	K	25	Athens, 130	Pac	×
Gregg, Travis	O	22	Manor, 40	W., F. & Co	×
Gregory, ● San Patricio	U	23	◎ 135*c*, *d*	W., F. & Co	×
Grice, (5 miles s. of Simpsonville, I 22) Upshur			Smith, 5	W., F. & Co	×
Griffin, Cherokee	K	27	Troup, 42	Pac	15
Grimstaff Quarry, (mail to Tombean) Grayson			130*b*	Pac	×
Groesbeck, 1 bank, ● Limestone	L	24	40*e*	W., F. & Co	1,462
Grosvenor, (6 miles n. of Thrifty, L 19) Brown			Bangs, 5	W., F. & Co	×
Grove, (3½ miles n. of Lucas, I 24) Collin			Wylie, 5, 130	Pac., W., F. & Co	×
Groveland, Jack	I	20	Jacksboro, 22	U. S	×
Grover, (mail to Libertyhill) Williamson	O	24	8*a*	W., F. & Co	×
Groveton, ● Trinity	M	27	◎ 56*m*	Am	1,570
Grulla, (17 miles s.w. of Rio grande, Y 20) Starr			Hebbronville, 54	M. N	×
Grundyville, Lampasas	M	24	Lampasas, 5	W., F. & Co	×
Guadalupe, (mail to Pecos) Reeves	L	8	72	Pac	×
Guadalupe, Victoria	S	24	140*g*	W., F. & Co	19
Guala, (mail to Gurley) Falls	I	27	135*f*	W., F. & Co	×
Guion, Taylor	K	17	Abilene, 148	Pac	37
Gum, (mail to Bridgeport) Wise	H	21	Bridgeport, 22	U. S	×
Gunslight, Stephens	J	19	Ranger, 148	Pac	26
Gunter, (5 miles s. w. of Elmwood, H 23) Grayson			Tioga, 56, 148	Am., Pac	12
Gurley, Falls	M	23	135*f*	W., F. & Co	53
Gus, (2½ miles s. of Brymer) O 23) Burleson			Chriesman, 5	W., F. & Co	×
Gustine, (4 miles s. w. of Hazledell, K 21) Comanche			Proctor, 31	Pac	27
Guthrie, ● King	G	16	Seymour, 160	W., F. & Co	188
Guy, Fort Bend	R	25	Kendleton, 148	W., F. & Co	10
Guyler, Montgomery	O	26	Montgomery, 5	W., F. & Co	×
Guys Store, Leon	M	26	Jewett, 42	Pac	29
Gypsum, Hardeman	J	17	30*a*	W., F. & Co	×
H					
Hackberry, ● Lavaca	Q	23	◎ Hallettsville, 135	W., F. & Co	79
Hagansport, Franklin	H	27	Mt. Vernon, 130	Pac	106
Hagerman, (mail to Pottsboro) Grayson			56*b*	Am	×
Hagerville, Houston	M	27	Groveton, 56	Am	12
Hahn, Wharton	R	24	Elcampo, 140	W., F. & Co	×
Hail, (6½ miles n. of Gober, H 25) Fannin			Dodd, 148	Pac	21
Hailey, Harrison	J	29	Scottsville, 148	Pac	×
Hainesville, (8 miles n. e. of Mineola, J 26) Wood			See Mineola		54
Halbert, Shelby	L	29	Tenaha, 86	W., F. & Co	×
Hale, (mail to Fivemile) Dallas	J	24	*Sm*	W., F. & Co	×
Hale Center, ● Hale	F	13	Memphis, 30	W., F. & Co	37
Halesboro, Red River	H	27	Detroit, 148	Pac	75
Hallettsville, 2 banks, ● Lavaca	R	24	135*a*	W., F. & Co	1,457
Hallsville, ● Harrison	J	28	148*a*	Pac	236
Halsted, (3 miles w. of Biegel, P 24) Fayette			56*c*	Am	×
	Texas 5				
Hamburg, (mail to Avondale) Tarrant	I	22	30*a*	U. S., W., F. & Co	×
Hamilton, 1 bank, ● Hamilton	L	21	Hico, 142	W., F. & Co	1,000
Hamlet, Angelina	M	28	Lufkin, 36, 130	Pac., W., F. & Co	×
Hamm, (R. R. name *Cotton*) Wise	H	22	30*c*	W., F. & Co	55
Hannibal, Erath	J	20	Gordon, 148	Pac	82
Hanover, (5½ miles w. of Gause, N 24) Milam			Gause, 42	Pac	×
Hansford, Hansford	A	14	Miami, 5	W., F. & Co	29
Hanson, Fort Bend	R	25	Rendleton, 140	W., F. & Co	×
Happy, (18 miles s. e. of Canyon, B 13) Swisher			Canyon, 72	W., F. & Co	×
Harbin, (5 miles e. of Dublin, K 20) Erath			31*a*	Pac	186
Hardin, Hardin	O	28	Kountze, 140	W., F. & Co	×
Hardy, Montague	H	22	St. Jo., 56	Am	137
Hare, Williamson			Taylor, 42, 56	Am., Pac	×
Hargrove, (9 miles n. w. of Walnut Springs, K 21) Somervell			Walnut Springs, 142	W., F. & Co	×
Harlanville, Falls	M	23	Reagan, 40	W., F. & Co	×
Harlem, ● Fort Bend	Q	26	140*c*	W., F. & Co	×
Harleton, (R. R. name *Westwego Springs*) ● Harrison	J	28	116		×
Harlow, (mail to Greenville) Hunt			144	W., F. & Co	×
Harmon, (4 miles s. w. of Noble, H 26) Lamar			Petty, 148	Pac	18
Harmony Hill, ● Rusk	J	28	Tatum, 148	Pac	×
Harp, (8 miles e. of Winkler, L 25) Freestone			Richland, 40	W., F. & Co	×
Harper, ● Gillespie	O	19	Kerrville, 135	W., F. & Co	17
Harpersville, Stephens	J	18	Moran, 142	W., F. & Co	75
Harrelston, (2½ miles s. w. of Arthur City, G 26) Lamar			Arthur City, 132	W., F. & Co	×
Harris, (mail to Fulshear) Fort Bend			135*a*	W., F. & Co	×
Harrisburg, ● Harris	Q	27	◎ 32, 33*a*, 42*h*, 140*d*	Am., Pac., W., F. & Co	231
Harris Creek, (mail to South Bosque) McLennan	H	23	130*f*	Pac	×
Harris Ferry, Red River	G	28	Itasca, 148	Pac	25
Harrison, McLennan	I	23	40*g*	W., F. & Co	22
Harris Spur, (mail to Ft. Hancock) El Paso			140*t*, 148*f*	Pac., W., F. & Co	×
Harrold, ● Wilbarger	F	19	◎ 30*a*	W., F. & Co	366
Hart, (20 miles s. e. of Dimmitt, E 12) Castro			Canyon, 72	W., F. & Co	×
Hartburg, Newton	O	30	45	W., F. & Co	×
Hartley, ● Hartley	B	12	30*a*	W., F. & Co	75
Hartz, (mail to Eagle Pass) Maverick	S	15	140*k*	W., F. & Co	×
Harvo, Marion	I	29	Jefferson, 138, 148	Am., Pac	×
Harvester, Waller	P	26	Hockley, 40	W., F. & Co	×
Harvey, Brazos	N	25	Bryan, 40	W., F. & Co	142
Harwood, ● Gonzales	Q	22	140*c*, *k*	W., F. & Co	219
Haskell, 1 bank, ● Haskell	I	17	Seymour, 160	W., F. & Co	381
Haslet, Tarrant	I	22	56	W., F. & Co	12
Hasse, (8 miles e. of Comanche, L 20) Comanche			Comanche, 31		
Hastings, (4½ miles s. w. of Boerne, P 20) Kendall			Boerne, 135	W., F. & Co	×
Hatch, (mail to Kaufman) Kaufman			140*o*	W., F. & Co	×
Hatton, (4 miles s. e. of Towles, J 26) Van Zandt			Grand Saline, 148	Pac	10
Havana, ● Hidalgo	Y	20	Brownsville, 15, 86	W., F. & Co	13
Hawereck, Fayette	P	24	Fayetteville, 36	Am	25
Hawdon, (mail to Arcola) Fort Bend			12*g*	Pac	×
Hawkins, ● Wood	J	27	148*c*	Pac	297
Hawkinsville, Matagorda	S	26	Brazoria, 40½, 210	W., F. & Co	×
Hawley, ● Matagorda	S	25	Elcampo, 140	W., F. & Co	×
Hayden, (4½ miles w. of Myrtle Springs, J 25) Van Zandt			Willspoint, 148		
Hayes, Robertson	M	24	Franklin, 42	Pac	20
Haymond, Brewster	P	10	140*f*	W., F. & Co	×
Haysland, Panola	K	29	145	Pac	25
Haste, (mail to Henrietta) Clay			56*c*	Am	×
Hazlecleft, Comanche	L	20	Proctor, 31	Pac	59
Headstrike, ● Robertson	M	25	Kosse, 40	W., F. & Co	71
Healey, (mail to Troup) Cherokee			42*a*	Pac	×
Heard, (mail to Galveston) Galveston			140*e*, *u* 210	W., F. & Co	×
Hearne, 1 bank, ● Robertson	N	24	5, 15, 30½, 40*a*, 42*c*..	Pac., W., F. & Co	2,129
Heath, Rockwall	I	24	Rockwall, 56	Am	136
Heaton, (5 miles [illegible] R 23) Dewitt			Edgar, 35		
Hebbronville, ● Duval	W	19	54*a*		
Hebbys Hill, Mason	O	19	Llano, 8		
Heffron, (mail to North Galveston) Galveston	Q	28	140*e*, *t*	W., F. & Co	
Hegar, (6 miles [illegible] P 26) Waller			Hockley, 40	W., F. & Co	×
Heidenheimer, ● Bell	N	23	5*c*	W., F. & Co	150
Heibig, (mail to Beaumont) Jefferson			5*r*	W., F. & Co	×
Helena, ● Karnes	T	22	Karnes City, 135	W., F. & Co	296
Hellemans, (R. R. name *Bergs*) Bexar	R	20	135*a*	W., F. & Co	
Helmet, (mail to Comstock) Valverde			140*t*	W., F. & Co	×
Helotes, Bexar	Q	20	Shavano, 135	W., F. & Co	×
Help, (14 miles w. of Meridian, L 22) Bosque			Iredell, 142	W., F. & Co	×
Hembrie, (20 miles s. w. of Sherwood, M 15) Crockett			San Angelo, 5	W., F. & Co	×
Hemming, (5 miles s. w. of Bloomfield, H 23) Cooke			Pilotpoint, 56, 148	Am., Pac	×
Hemphill, ● Sabine	M	30	Nacogdoches, 36	W., F. & Co	×
Hempstead, 1 bank, ● Waller	P	25	◎ 30*a*, *b*	W., F. & Co	×
Henderson, 1 bank, ● Rusk	K	28	42*d*		
Hendersons Spur, (mail to Fruitsmith)			130*d*	Pac	×
Henkhaus, (3 miles s. of Moulton, Q 23) Lavaca			135*f*	W., F. & Co	×
Henly, Hays	P	21	Manchaca, 42	Pac	20
Henry, (4 miles e. of Redoak, J 23) Ellis			Redoak, 56	Am	18
Hereford, Deaf Smith	D	11	72	W., F. & Co	116
Herman, (mail to Decatur) Wise	I	22	30*a*	W., F. & Co	×
Hermitage, Cass	I	31			
Hermosa, (mail to Pecos) Reeves					
Hermoson, (2½ miles n. of Waco L 23) ● McLennan			See Waco		×
Herwig, (6 miles n. w. of Henly, P 21) Blanco			Manchaca, 42	Pac	×
Hester, (mail to

TOWN.	COUNTY.	INDEX.	RAILWAY, or, if not on a Railroad, nearest station.	EX.	POP.
Holder, (16½ miles n. of Brownwood, L 19)	Brown		Brownwood, 5, 31. Pac., W., F. & Co		25
Holland, 1 bank, ● Bell			56c	Am	678
Hollman, (13 miles e. of Dundee, G 19) ● Archer			160	W., F. & Co	217
Hollis, Madison		N 25	Bryan, 40	W., F. & Co	58
Holly, (mail to Tyler) Smith		J 27	130*d*	Pac	×
Holly, Houston				Pac	×
Holman, (4 miles s. of Venus-ville, Q 24) Fayette					25
Holmes, Caldwell		P 21	Lockhart, 56, 133. Am., W., F. & Co		×
Holshouse, (mail to Moscow) Polk			36		×
Holt, (8 miles s. e. of Milburn, M 19) San Saba			Brownwood, 5, 31. Pac., W., F. & Co		✓
Homer, ● Angelina		M 28	Lufkin, 36, 130. Pac., W., F. & Co		28
Hondo, ● Medina		R 19	140*c*	W., F. & Co	592
Honea, Montgomery		O 26	5*g*		68
Honest, (6 miles s. e. of Pecangap, H 26) Delta			Pecangap, 5	W., F. & C	29
Honeygrove, 2 banks, ● Fannin		H 25	5*p*, 118*b*	Pac., W., F. & Co	2,433
Honey Springs, (mail to Dallas) Dallas			56*d*		×
Hood, (1 miles s. w. of Reed, H 22) Cooke			Myra, 56	Am	12
Hooks, (mail to Silsbee) Hardin			5*r*	W., F. & Co	×
Hooks, Bowie		H 29	108*c*		48
Hooks switch, (R. R. name *Sharon*) ● Hardin		O 28	110*c*	W., F. & Co	382
Hooper, (mail to Austin) Travis		O 24	42*c*	Pac	×
Hoover, (5 miles n. of Patonville, H 26) Lamar			Blossom, 148	Pac	×
Hoovergin, (2½ miles w. of Aberfoyle, H 25) Hunt			Commerce, 130, 144. Pac., W., F. & Co		18
Hope, Lavaca		R 24	Yoakum, 135	W., F. & Co	25
Horch, (mail to Rockdale) Milam			12	Pac	×
Hornhill, ● Limestone		L 24	Groesbeck, 40	W., F. & Co	79
Hornsby, Travis		O 22	Austin, 8, 40, 42. Pac., W., F. & Co		36
Hortense, Polk		N 28	Moscow, 36, 58	W., F. & Co	53
Hortense, (mail to San Anzelo) Tom Green		L 16	5*i*	W., F. & Co	×
Horton, (5 miles e. of Commerce, H 26) Delta			See Commerce		×
Hot, Shelby		L 29	Tenaha, 36	W., F. & Co	×
Houghton, (4 miles n. w. of Bailey, H 25) Fannin			Bailey, 5, 130	Pac., W., F. & Co	×
House, (mail to Duke) Fort Bend		R 26	8*c*, 141	W., F. & Co	×
Housley, Dallas		I 24	Rowlett, 56	Am	50
Houston, 8 banks, ● Harris		Q 27	5*f*, 32, 36, 40*a*, 42*a*, *g*, *h*, *i*, 56, 135*a*, 140*a*, *c*, *e*, *n*, *r*, 215	Am., Pac., W., F. & Co	44,633
Houston Heights, (6 miles n. w. of Houston, Q 27) ● Harris			56*e*	Am	800
Howard, (4 miles s. of Ray, K 24) Ellis			Forreston, 56	Am	15
Howe, 1 bank, ● Grayson		H 24	5*o*, 40*a*	W., F. & Co	581
Howland, ● Lamar		G 26	144	W., F. & Co	209
Howth, Waller		P 25	90*a*	W., F. & Co	×
Hoxie, Williamson			Taylor, 42, 56	Am., Pac	×
Hubbard, (R. R. name *Hubbard City*) 2 banks, ● Hill		L 23	130*f*	Pac	1,608
Huber, Shelby		L 29	Timpson, 36, 50	W., F. & Co	×
Huckabay, ● Erath		K 20	Immermere, 31	Pac	106
Huckster, (20 miles n. of Ft. Davis, O 9) Jeff Davis			Cusogia, 110	Pac	×
Huffins, Cass		I 29	Hulbs, 148	Pac	×
Huffman, Harris		P 27	Crosby, 140	W., F. & Co	10
Hughes Springs, ● Cass		I 28	138	Am	269
Hugo, Hays		P 21	San Marcos, 42, 56	Am., Pac	15
Hulen, (R. R. name *Hulen Park*, 4 miles s. e. of Dickinson, Q 27) Galveston			32, 42*b*	Am., Pac	
Humble, Harris		P 27	36	W., F. & Co	61
Hume, (mail to Jacksonville) Cherokee			42*a*	Pac	×
Humphrey, (3½ miles e. of Roberts, I 25) Hunt			Roberts, 144	W., F. & Co	18
Hungerford, ● Wharton		R 25	140*f*	W., F. & Co	61
Hunt, Hunt		I 25	Royse City, 56	Am	×
Hunter, ● Comal		Q 21	42*c*, 56*k*	Pac	117
Hunters Retreat, Montgomery		P 26	Tamina, 42	Pac	60
Huntington, (R. R. name *Crooker*) Angelina		H 29	26*a*, 140*b*, 147	W., F. & Co	×
Huntsville, 2 banks, ● Walker		N 28	41, 42*c*	Pac	2,485
Hurraville, (7 miles w. of Riverland, G 20) Clay			Henrietta, 30, 56	Am., W., F. & Co	10
Huron, (8 miles n. of Whitney, L 22) Hill			Whitney, 142	W., F. & Co	12
Hurst, (1 miles n. e. of Turnersville, L 21) ● Coryell			Valley Mills, 5	W., F. & Co	168
Hutcheson, (10½ miles s. of Huntsville) Walker			Huntsville, 41, 42	Pac	×
Hutchins, ● Dallas		J 24	40*o*, *f*	W., F. & Co	297
Hutto, 1 bank, ● Williamson		O 23	42*c*	Pac	749
Hyatt, ● Tyler		O 28	110*b*	W., F. & Co	722
Hye, Blanco		O 20	Marblefalls, 8	W., F. & Co	21
Hylton, ● Nolan		K 16	Sweetwater, 148	Pac	118
I					
Iago, (10 miles e. of Pledger, R 20) Wharton			Pledger, 140	W., F. & Co	×
Iatan, ● Mitchell			148*f*	Pac	×
Ida, Grayson		H 24	Laella, 5, 130	Pac., W., F. & Co	10
Idlewild, Bexar		R 19	140*c*	W., F. & Co	×
Ike, (3½ miles n. w. of Boyce, K 23) Ellis			Boyce, 20	W., F. & Co	17
Ike, (mail to Seguin) Guadalupe			140*c*	W., F. & Co	×
Illinois Bend, Montague		G 22	Nocona, 56	Am	219
Immermere, (8 miles s. w. of Bluffdale, K 21) Erath			81*a*	Pac	×
Ina, (mail to Rockdale) Milam			135*f*	W., F. & Co	×
Independence, ● Washington		O 23	Gaylord, 5	W., F. & Co	337
Index, (mail to Texarkana) Bowie			5, 45*a*	W., F. & Co	×
Ione, (2 miles of Ferris, J 24) ● Ellis			Ferris, 40	W., F. & Co	19
Indianacreek, Brown		M 18	Brownwood, 5, 31. Pac., W., F. & Co		25
Indianola, ● Hamilton		L 20	Mullin, 5	W., F. & Co	108
Industry, ● Austin		P 24	Newville, 56	Am	321
Inez, Victoria		S 23	10*f*	W., F. & Co	113
Ingleside, San Patricio		U 22	135*f*	W., F. & Co	×
Ingram, ● Kerr		P 18	Kerrville, 135	W., F. & Co	18
Io, (mail to Berclair) Goliad			114*f*	W., F. & Co	×
Iola, Grimes		N 25	Bryan, 40	W., F. & Co	219
Iolanthe, (28 miles s. of Colorado, K 15) Sterling			Colorado, 148	Pac	17
Iona, (mail to Aledo) Parker		J 22	148*b*	Pac	×
Iowa Park, 1 bank, ● Wichita		P 19	90*a*	W., F. & Co	842
Ira, (P. O. name Cologne) Goliad		S 23	110*r*	W., F. & Co	×
Ira, Scurry			Colorado, 148	Pac	19
Iredell, ● Bosque		L 21	142	W., F. & Co	115
Irene, Hill		L 23	Mertens, 130	Pac	67
Iris, (4½ miles e. of Centralia, M 27) Trinity			Groveton, 85	Am	×
Iron Mountain, Rusk		K 28	Henderson, 42	Pac	×
Ironsa, ● San Augustine		L 29	Nacogdoches, 36	W., F. & Co	12
Irwin, Rusk			Henderson, 42	Pac	×
Isaacs, (mail to Minerva) Milam			135*f*	W., F. & Co	×
Isabel, Cameron		Y 23	80	W., F. & Co	500
Isaac, (R. R. name *Douglas*) ● Kellivor		H 27	148*b*	Pac	58
Isey, (mail to Ft. Hancock) El Paso		M 4	110*l*, 148*l*	Pac., W., F. & Co	27
Isla, Sabine		L 30	Jonquin, 36, 225	W., F. & Co	×
Island, (mail to Galveston) Galveston			140*r*	W., F. & Co	×
Island, (8 miles w. of Mexia, L 24) Limestone			Mexia, 40	W., F. & Co	14
Israel, (13 miles e. of Wortham, L 25) Freestone			Wortham, 40	W., F. & Co	8
Italy, 1 bank, ● Ellis		K 23	56*d*	Am	1,061
Itasca, 1 bank, ● Hill		K 23	56*b*	Am	1,277
Iuka, Atascosa		R 20	Devine, 42	Pac	×
Ivan, (7 miles s. of Ellisville, I 19) Stephens			Ranger, 148	Pac	×
Ivanhoe, ● Fannin		G 25	Bonham, 148	Pac	25
Iverson, (5 miles e. of Itasca, K 23) Hill			Itasca, 56	Am	10
Ivra, (mail to Olivesburg) Montgomery			5*g*	W., F. & Co	×
Ivy, (mail to Harwood) Gonzales			140*c*	W., F. & Co	×
Izora, (4 miles s. w. of Bechouse, M 21) Lampasas			Gatesville, 130	Pac	15
J					
Jackmond, (mail to Mooreville) Falls			Chilton, 135	W., F. & Co	×
Jacksboro, 1 bank, ● Jack		I 20	25*b*	U. S	1,310
Jackson, Van Zandt		J 25	Kemp, 147	W., F. & Co	10
Jacksonville, 1 bank, ● Cherokee		K 26	42*a*, 130*d*	Pac	1,586
Jacobha, (4 miles s. e. of Whiterock, H 25) Hunt			Kellogg, 56	Am	14
Jameson, Grayson		H 24	Tombean, 5, 130. Pac., W., F. & Co		16
Jamestown, Smith		J 27	Overton, 42	Pac	×
Japan, (mail to Peters) Montgomery		P 27	36	W., F. & Co	×
Japonica, Kerr		P 18	Kerrville, 135	W., F. & Co	×
Jardin, Hunt		H 25	Fairlie, 130	Pac	13
Jarvis, (R. R. name *Wally*, 7 miles s. w. of Dayton, P. 28) Liberty			140*a*	W., F. & Co	×
Jasmine, (R. R. name *Keenan*) Victoria		S 24	140*f*	W., F. & Co	27
Jasper, ● Jasper		N 29	5*r*	W., F. & Co	472
Java, (9 miles s. w. of Rusk, L 27) Cherokee			Rusk, 130, 146½	Pac	×
Jaynes, (3 miles n. of Axtell, L 23) McLennan			Axtell, 130	W., F. & Co	×
Jeannette, (mail to Alief) Harris			135*c*	W., F. & Co	×
Jeannette, Jack		I 20	Jacksboro,		22
Jeddo, Bastrop		Q 23	Warbler, 140	W., F. & Co	595
Jefferson, 1 bank, ● Marion		I 29	138, 148*a*	Am., Pac	2,850
Jeffries, (P. O. name Boyce) Ellis		K 23	56	W., F. & Co	119
Jedbo, (4½ miles n. of Brunsford, I 23) Tarrant			Brunsford, 130		13
Jennings, Lamar					100
Jessie, (4½ miles s. of Hillsboro, K 23) Ha					14
Jessie, (mail to Kaufman) Kaufman					×
Jester, (3½ miles w. of Corbet, N 29) Navarro					×
Jette, (3½ miles s. of Dekalb, G 28) Bowie					✓
Jewell, Kaufman					33
Jewett, 1 bank, ●					336
Jines, (28 miles w. of Lampasas, A 16) Ochiltree			Higgins, 5	W., F. & Co	✓
Joaquin, Shelby		K 30	56, 225	W., F. & Co	148
John, (5½ miles w. of Hornsby, O 22) Travis			See Austin		✓
Johnson City, ● Blanco		O 20	Marblefalls, 8	W., F. & Co	197
Johnsons Station, Tarrant		J 23	Arlington, 148	Pac	84
Johnstone, (mail to Deirio) Valverde		R 15	140*c*	W., F. & Co	×
Johnsville, Erath			Stephensville, 31	Pac	×
Joiner, (mail to Lagrange) Fayette			140*h*	W., F. & Co	×
Joliet, (7½ miles n. w. of Luling, Q 22) Caldwell			Luling, 135, 140	W., F. & Co	×
Jolly, (R. R. name *Cayley*) Clay		G 20	30, 56*f*	Am	29
Jonah, ● Williamson		O 22	Georgetown, 42	Pac	57
Jonesboro, ● Coryell		L 22	Gatesville, 130	Pac	200
Jones Prairie, Milam		N 22	Benarnold, 135	W., F. & Co	15
Jonesville, ● Harrison		J 29	148*g*	Pac	72
Joplin, (6 miles n. w. of Gibtown, I 24) Jack			Vineyard, 22	U. S	10
Joppa, (5 miles n. e. of Bertram, N 21) Burnet			Bertram, 8	W., F. & Co	✓
Josephine, ● Collin		I 25	130*c*	Pac	207
Joshua, ● Johnson		J 22	5*d*	W., F. & Co	306
Josserand, ● Trinity		N 27	36*m*	Am	331
Joy, (6 miles w. of Buffalo Springs, H 20) Clay			Bellevue, 30	W., F. & Co	✓
Judd, (mail to Santo) Palo Pinto		J 21	148*d*	Pac	×
Judson (5 miles n. of Longview, J 28) Gregg			Longview, 42, 145, 148	Pac	×
Julia, (mail to Thomaston) Victoria			140*g*	W., F. & Co	✓
Julian, (7 miles w. of Tadmor, M 27) Houston			Forest, 130	Pac	×
Juliff, Fort Bend		Q 26	42*g*	Pac	10
Jumbo, (3 miles s. s. w. of Longbranch, K 28) Panola			Carthage, 50, 145	Pac	15
Jusselton, (mail to Corsicana) Navarro		K 24	130*c*	Pac	✓
Junction, ● Kimble		O 18	Kerrville, 135	W., F. & Co	594
Juno, Valverde		P 14	Comstock, 140	W., F. & Co	107
Justin, ● Denton		I 22	5*d*	W., F. & Co	152
K					
Ka, Dallas		J 23	Duncanville, 5	W., F. & Co	×
Kaleta, (6 miles s. w. of Sharpsburg, U 22) San Patricio			Portland, 135	W., F. & Co	✓
Kanawha, (4 miles n. of Woodland, G 27) Red River			Detroit, 148	Pac	56
Karnack, Harrison		I 29	138	Am	×
Karnes City, 2 banks, ● Karnes		R 21	135*a*	W., F. & Co	28
Kasoga, (10 miles s. of Benjamin, H 15) Knox			Seymour, 160	W., F. & Co	✓
Katemy, ● Mason		N 18	Llano, 8	W., F. & Co	116
Kathleen, (8 miles n. of Brownwood, L 19) Brown			Brownwood, 5, 31. Pac., W., F. & Co		18
Katy, Harris		Q 26	56*c*	Am	×
Kaufman, 2 banks, ● Kaufman		J 25	140*o*, *r*, 144	W., F. & Co	2 378
Keechi, Jack		I 21	Jacksboro, 22	U. S	×
Keechi, (P. O. name Fay) Leon		L 25	42*c*	Pac	×
Keenan, (P. O. name Tharp) Montgomery		O 27	36		×
Keene, (5½ miles n. e. of Cleburne, K 22) ● Johnson			5*g*	W., F. & Co	88
Keenan, (P. O. name Jasmine) Victoria		S 24	140*f*	W., F. & Co	27
Keeter, Wise		I 22	Boyd, 22	U. S	10
Keith, (13 miles n. of Anderson, O 26) Grimes			Anderson, 144½		×
Kelchor, (mail to Jonah) Williamson			Georgetown, 42	Pac	×
Keller, ● Tarrant		I 23	56*b*, 148*b*	Am., Pac	257
Kellogg, (3 miles s. of Kingston, H 25) Hunt			56*d*	Am	×
Kellus, (P. O. name Barado) Walker		O 27	42*a*	Pac	×
Kellyville, ● Marion		I 28	138	Am	297
Kelm, (13 miles n. w. of Corsicana, K 25) Navarro			Corsicana, 40, 130. Pac., W., F. & Co		8
Kellys, Angelina		M 28	130*d*	Pac	496
Kemp, 1 bank, ● Kaufman		J 25	140*o*	W., F. & Co	1,000
Kemper City, Victoria		T 24	Guadalupe, 42	Pac	×
Kempner, ● Lampasas		N 21	5*i*	W., F. & Co	353
Kendalia, Kendall		P 20	Waring, 135	W., F. & Co	28
Kendleton, ● Fort Bend		Q 25	140*f*	W., F. & Co	50
Kenedy, ● Karnes		S 21	135*a*, *c*	W., F. & Co	437
Kennedale, ● Tarrant		J 23	30*g*	W., F. & Co	172
Kenney, ● Austin		P 25	115*c*	W., F. & Co	122
Kenn, Liberty		O 27	36	W., F. & Co	107
Kent, El Paso		N 8	148*l*	Pac	×
Kenton, Bastrop		P 23	Bastrop, 56	Am	×
Kentuckytown, Grayson		H 24	5*p*, 130*c*	Pac., W., F. & Co	59
Kerby, (5 miles s. of Hillsboro, K 23) Hill			Jessie, 56	Am	×
Kerens, 1 bank, ● Navarro		K 25	130*c*	Pac	785
Kerrville, 1 bank, ● Kerr		P 19	135*c*	W., F. & Co	1,423
Key, (7½ miles e. of Denison, G 21) Grayson			See Denison		10
Kicaster, ● Wilson		R 20	Lavernia, 136	Pac	×
Kickapoo, Anderson		K 26	Neches, 42	Pac	113
Kiersers, (mail to Chilton) Falls			135*c*	W., F. & Co	×
Kildare, ● Cass		I 29	46, 148*a*	Pac	332
Kilgore, ● Gregg		J 28	42*b*	Pac	284
Killeen, 1 bank, ● Bell		N 22	5*t*	W., F. & Co	780
Kimball, Bosque		K 22	Kopperl, 5	W., F. & Co	193
King, ● Coryell		M 21	Gatesville, 130	Pac	×
Kingsbury, ● Guadalupe		Q 22	110*c*	W., F. & Co	572
Kingsfarm, Cass		H 28	Bassett, 130	Pac	25
Kingsland, ● Llano		O 20	8*a*	W., F. & Co	10
Kingston, ● Hunt		H 25	56*d*	Am	383
Kingwilloa, (8½ miles n. w. of Corsicana, K 25) ● Navarro			Corsicana, 40, 130. Pac., W., F. & Co		19
Klokler, Lavaca		O 24	Hallettsville, 135	W., F. & Co	×
Kinney, (mail to Spofford) Kinney		R 16	140*c*	W., F. & Co	×
Kiomache, (10 miles w. of Woodland, G 27) Red River			Detroit, 148	Pac	×
Kipling, (4 miles s. e. of Forney, I 24) Kaufman			Forney, 148	Pac	×
Kirby, (mail to Converse) Bexar			140*c*	W., F. & Co	×
Kirbyville, ● Jasper		N 29	5*r*	W., F. & Co	336
Kirk, (P. O. name Vonormy) Bexar		R 20	42*c*	Pac	25
Kirk, ● Limestone		R 24	Perry, 40	W., F. & Co	97
Kirkland, Childress		F 15	90*a*	W., F. & Co	26
Kit, Dallas		J 23	Eagleford, 148	Pac	10
Kittrell, (8½ miles w. of Trinity, N 27) Walker			Trinity, 42, 56	Am., Pac	×
Kleburg, ● Dallas		J 24	140*o*	W., F. & Co	58
Klein, Harris		P 26	Spring, 42	Pac	21
Klondike, (5 miles s. w. of Cooper, H 26) ● Delta			144	W., F. & Co	37
Klump, (8 miles s. w. of Brenham, P 25) Washington			Brenham, 5, 40	W., F. & Co	×
Knapp, (25 miles n. w. of Colorado, K 15) Scurry			Colorado, 148	Pac	×
Knickerbocker, ● Tom Green		M 15	San Angelo, 5	W., F. & Co	50
Knight, Polk		O 28	Goodrich, 36	W., F. & Co	×
Knipps, (R. R. name *Chatfield*) Cralde		R 18	140*c*	W., F. & Co	×
Knob, (3 miles s. w. of Briar, I 22) Parker			Newark, 22	U. S	10
Knox, (2 miles n. e. of Pike, H 25) Collin			Leonard, 56	Am	8
Koerth, (6 miles s. of Williamsburg, R 24) Lavaca			Sweethome, 135	W., F. & Co	×
Kokernot, (mail to Gonzales) Gonzales			140*i*	W., F. & Co	×
Kokomo, (7 miles n. of Gorman, L 20) Eastland			Gorman, 142	W., F. & Co	×
Kolls, Bell			5*d*	W., F. & Co	267
Kopperl, (7½ miles n. e. of Morgan, K 22) ● Bosque			Cipressotop, 40	W., F. & Co	15
Korville, (8 miles n. e. of Cypresstop, O 26) Harris			Stockdale, 136	Pac	×
Kosciusko, Wilson		R 20	Moore, 4	Pac	717
Kosse, 1 bank, ● Limestone		M 24	40*a*	W., F. & Co	×
Kouns, (mail to St. Elmo) Travis				Pac	×
Kountze, ● Hardin		O 29	5*g*, 146*b*	W., F. & Co	700
Krajina, (5 miles e. of Seclusion, R 24) Lavaca			Chectham, 135	W., F. & Co	×
Kriegel, Wharton		R 25	Wharton, 140	W., F. & Co	×
Kruna, ● Denton		H 23	5*d*	W., F. & Co	142
Kulten, Brazos		N 23	Bryan, 40	W., F. & Co	25
Kworth, (mail to Corrigan) Polk		N 28	56*m*	Am	×
Kyle, 1 bank, ● Hays		P 22	42*c*	Pac	983
L					
Labitt, (mail to Calaveras) Wilson			135*c*	W., F. & Co	×
Labelle, (8½ miles e. of Taylors Bayou, P 29) Jefferson			Hamshire, 35	W., F. & Co	58
Lacasa, (6½ miles e. of Wayland, Stephens)			Ranger, 148	Pac	15
Lacosta, Madison			Dublin, 31, 142. Pac., W., F. & Co		×
Lacoste, Medina		R 19	140*c*	W., F. & Co	17
Ladonia, 1 bank, ● Fannin			5*a*, *p*	W., F. & Co	1,109
Lafayette, ● Upshur		I 28	Pine, 130	Pac	173
La Fenita, (mail to Mathis) San Patricio			135*c*	W., F. & Co	×
Lagarto, Live Oak					143
Lagrange, 2 banks, ● Fayette		P 28			2,392
Laguna, (mail to Gurley) Falls					×
Laguna, ● Uvalde		Q			×
Lang, (mail to Cumby) Hopkins					×
Lamar, (R. R. name *Rockport*) Aransas					✓
Lamarque, ● Galveston		R 27	32, 42*b*	Am., Pac	107
Lamasco, ● Fannin		G 25	Dodd, 140	Pac	75
Lamb, (R. R. name *Rayburn*, 7 miles e. of Cleveland) Liberty			5*g*	W., F. & Co	✓
Lambert, ● Parker		J 21	148*d*	Pac	✓
Lameson, Schleicher			San Angelo, 5	W., F. & Co	✓
Lamkin, ● Comanche		L 21	Dublin, 31, 142. Pac., W., F. & Co		100
Lampasas, 7 banks, ● Lampasas		N 20	5*l*	W., F. & Co	2,507
Lamsin, Nacogdoches		L 28	36	W., F. & Co	×
Lanark, (mail to Springdale) Cass			148*a*	Pac	✓
Lancaster, 2 banks, ● Dallas		J 24	40*f*, 56*d*	Am., W., F. & Co	1,065
Landing, Hamilton		L 21	Gatesville, 130	Pac	✓
Landrum, (10 miles w. of Alto, L 27) Cherokee			Alto, 130	Pac	×
Lane, Hunt		H 25	Celeste, 5, 56	Am., W., F. & Co	57
Lane, (mail to Piedger) Matagorda		R 25	140*p*	W., F. & Co	×
Lanely, (5 miles s. of Bee, H 27) Freestone			Buffalo, 42	Pac	✓
Laneport, (8 miles w. of San Gabriel, N 23) Williamson			Taylor, 42, 56	Am., Pac	10
Lanesville, (5 miles w. of Minden, K 26) Rusk			Henderson, 42	Pac	25
Lange, (8 miles w. of Cherryspring, O 19) Gillespie			Kerrville, 135	W., F. & Co	×
Langtry, ● Valverde		Q 13	140*f*	W., F. & Co	54
Lanham, 1 bank, ● Hamilton		L 21	Hico, 142	W., F. & Co	72
Lanier, Cass		I 29	Lodi, 148	Pac	×
Lanidus, (3 miles n. of Dodd, H 25) ● Fannin			Dodd, 148	Pac	40
Lanoria, (mail to Paso)			29	W., F. & Co	×
Lansing, (mail to Hallsville) Harrison		J 28	148*a*	Pac	✓
Lantry, (mail to Belton) Bell			51	W., F. & Co	×
Lapara, (8 miles e. of Oakville, F 21) Live Oak			Beeville, 135, 140	W., F. & Co	57
Laplata, (mail to Dean) Deaf Smith		D 11	Canyon, 72	W., F. & Co	✓
Laporte, ● Harris		Q 27	130*e*, 140*e*, 215	W., F. & Co	537
La Porte, (mail to Beaumont) Orange			140*c*		
Laporte Junction, Harrisburg, Harris		Q 27	See Harrisburg		
Laredo, 2 banks, ● Webb		V 8	34*a*, 6	M. N	
Larissa, Cherokee					
Lasalle, (10 miles L 24) Limestone					
Lasater, Marion		I 28	138		
Lasca, (mail to Sierrablanca) El Paso			140*l*, 148*l*	Pac., W., F. & Co	
Latch, (9 miles s. w. Gilmer, L 27) Upshur			Gilmer, 130	Pac	✓
Lathum, Washington		P 24	Burton, 40	W., F. & Co	10
Laurel, ● Newton					
Lavender, (5 miles s. w. of Hornhill, L 24) Limestone					
Lavernia, ● Wilson					
Lavon, Collin					
Lawn, (6 miles Taylor)					
Laws, Franklin		H 27	Mt. Vernon, 5		
Lawson, Dallas		J 24	Kleburg, 140		
Lawsonville, Rusk		K 21	Timpson, 36, 5		
League City, P. O. name Clear Creek Galveston		Q 27	6, 32, 42*b*	Am., Pac	
Leagueville, (6 miles s. of Browns					
Leakey, ● Edwards		Q 17	Sabinal, 140	W., F. & Co	113
Leander, 1 bank, ● Williamson		O 21	56	W., F. & Co	482
Leary, (5 miles w. of Park, H 29) Bowie			148*b*	Pac	×
Lebanon, ● Collin		I 23	Allen, 40	W., F. & Co	274
Ledbetter, ● Fayette		P 23	40*b*, *c*	W., F. & Co	336
		P 22	Caldwell	Lockhart, 56, 135. Am., W., F. & Co	✓
Lee, (mail to Panhandle) Carson			56	W., F. & Co	✓
Leesburg, ● Camp		I 27	138	Am	210
Lees Mill, Newton		N 30	Kirbyville, 5	W., F. & Co	10
Leesville, ● Gonzales		R 22	Seguin, 140	W., F. & Co	218
		N 29	5*r*	W., F. & Co	×
Lefors, Gray		O 15	Pampa, 5	W., F. & Co	✓
Leggett, ● Polk		N 27	36	W., F. & Co	142
Lehman, (4 miles n. e. of Redrock, P 22) Bastrop			Redrock, 56	Am	✓
Leith, (mail to Kaufman) Kaufman			144	W., F. & Co	
Leland, (3½ miles n. e. of Rice, K 21) Ellis			Rice, 40	W., F. & Co	18
Lelia, (mail to Clarendon) Donley		D 15	30*c*	W., F. & Co	×
Lem, (mail to Lisco) Eastland		J 19	148*d*	Pac	×
Lemley, (mail to Weatherford) Parker		I 21	158	W., F. & Co	✓
Lemon, (mail to Harrisburg) Orange		O 30	45	W., F. & Co	✓
Lena, (mail to Muldoon) Fayette			135*f*	W., F. & Co	✓
Lenox, (P. O. name Powderly) Lamar		G 26	132*a*	W., F. & Co	40
Lenox, (mail to Marathon) Brewster					
Leo, (17 miles H 23) Cooke					
Leon, (mail to San Antonio) Bexar					
Leona, ● Leon					
Leonard, 1 ban... ●					
Leon Junction, C...					
Leon Springs, (R. R. name *Vera*) ● Bexar		Q 20	135*b*	W., F. & Co	50
		M 23	McLennan	Am	×
Lesage, (5 miles n. e. of Fairlie, H 25) Hunt			Fairlie, 130	Pac	29
Let ha, (P. O. name Addicks) Harris		Q 26	56	Am	18
Letot, Dallas		I 24	56	Am	50
Le Vera, (mail to Kirbyville)					
			McLennan	Lorena, 56	Am	✓
Levita, Coryell		L 21	Gatesville, 130	Pac	25
Lewis, (mail to Ganse) Robertson		N 24	42	Pac	×
Lewis Ferry, Jasper		M 29	Rockland, 140	W., F. & Co	✓
Lewisville, 1 bank, ● Denton		I 23	56*g*	Am	1,000
Lexington, ● Lee		O 24	135*f*	W., F. & Co	1,305
Libby, Nacogdoches		L 29	Garrison, 36	W., F. & Co	✓
Liberty, ● Liberty		P 28	140*d*	W., F. & Co	865
Liberty Hill, ● Williamson		O 21	8*a*	W., F. & Co	637
Light, (17 miles n. w. of Snyder, H 15) Scurry			Colorado, 148	Pac	38
Lipsie, (mail to Clay) Burleson			5*g*	W., F. & Co	×
Lilac, ● Milam		N 23	Adhall, 5	W., F. & Co	59
Lilbert, (5 miles n. w. of Douglass, L 27) Nacogdoches			Nacogdoches, 36	W., F. & Co	×
Lillard, (3 miles e. of Silsbee, Q 29) Hardin			5*r*	W., F. & Co	✓
Lilly, (mail to Wolfe City) Hunt			Wolfe City, 5, 130. Pac., W., F. & Co		✓
Lima, (13 miles n. w. of Medina, Q 19) Bandera			Medina, 42	Pac	×
Lime City, (mail to Leon Junction) Coryell			148*f*	Pac	✓
Lincoln, ● Lee		O 22	135*f*	W., F. & Co	107
Lindale, ● Smith		J 27	42*c*	Pac	489
Linden, ● Cass		I 29	46		400
Lindenau, (8 miles w. of Cuero, R 22) Dewitt					×
L

INDEX OF MAPS.

PAGE.
Abyssinia....610
Afghanistan...593
Africa.....544
Alabama.....312
Alaska Ty.....418
Alberta.....468
Algeria.....607
Andorra.....570
Arabia.....540
Argentine.....568
Arizona Ty....370
Arkansas.....338
Armenia.....598
Asia.....540
Assiniboia.....468
Athabasca.....468
Atlantic Ocean.558
Australia.....550
Austria-Hungary....578
Bahamas.....526
Baluchistan....593
Barbadoes Is...551
Belgium.....579
Bermudas.....566
Bhotan.....597
Bokhara.....593
Bolivia.....560
Borneo.....606
Bosnia.....578
Bourbon Is....551
Brazil.....564
British Col.....472
British Guiana.557
British Honduras....522
Bulgaria.....590
California..378-386
Canada.....514
Cape Colony...608
Central Africa.604
Central Am....522
Ceylon.....597
Chile.....568
China.....596
Cochin-China.540
Colombia.....556
Colorado.....204
Congo Free State.....604
Connecticut....27
Corsica.....574
Costa Rica.....523
Crete.....591
Cuba.....482
Cyprus.....591
Delaware.....85
Denmark.....582
District of Columbia....84
Dutch Guiana.557
Eas'n Roumelia.593
East Indies....609
Ecuador.....556
Egypt.....610
England.....572
Europe.....536
Faroer Is.....583
Fiji Is.....551
Florida.....300
France.....577
Franklin.....514
French Guiana.557
French Indo-China.....540
Georgia.....264
Germany.....588
Gibraltar.....570
Great Britain...572
Greece.....575
Greenland.....583
Guatemala.....522
Haiti.....527
Hawaii.....422
Herzegovina...578
Honduras.....523
Iceland.....583
Idaho.....404
Illinois.....158
India.....597
Indiana.....146
Indian Ty.....362
Iowa.....168
Ireland.....580
Italy.....571
Jamaica.....539
Japan.....596
Java.....602
Kansas.....190
Keewatin.....514
Kentucky..246-258
Khiva.....593
Korea.....596
Labrador.....432
Liberia.....544
Louisiana.....328
Loyalty Is.....551
Luxemburg.....579
Mackenzie.....514
Madagascar.....518
Madeira Is.....551
Maine.....10
Maltese Is.....551
Malta.....551
Manitoba.....464
Maryland.....84
Massachusetts..22
Mauritius Is...551
Mexico.....478
Michigan.....136
Minnesota.....224
Mississippi....320
Missouri.....180
Monaco.....567
Montana.....392
Montenegro....590
Morocco.....607
Natal.....608
Nebraska.....196
Nepal.....597
Netherlands....579
Nevada.....374-382
New Brunswick.444
New Caledonia Is.551
Newfoundland.432
New Guinea....619
New Hampshire 14
New Jersey.....76
New Mex. Ty..366

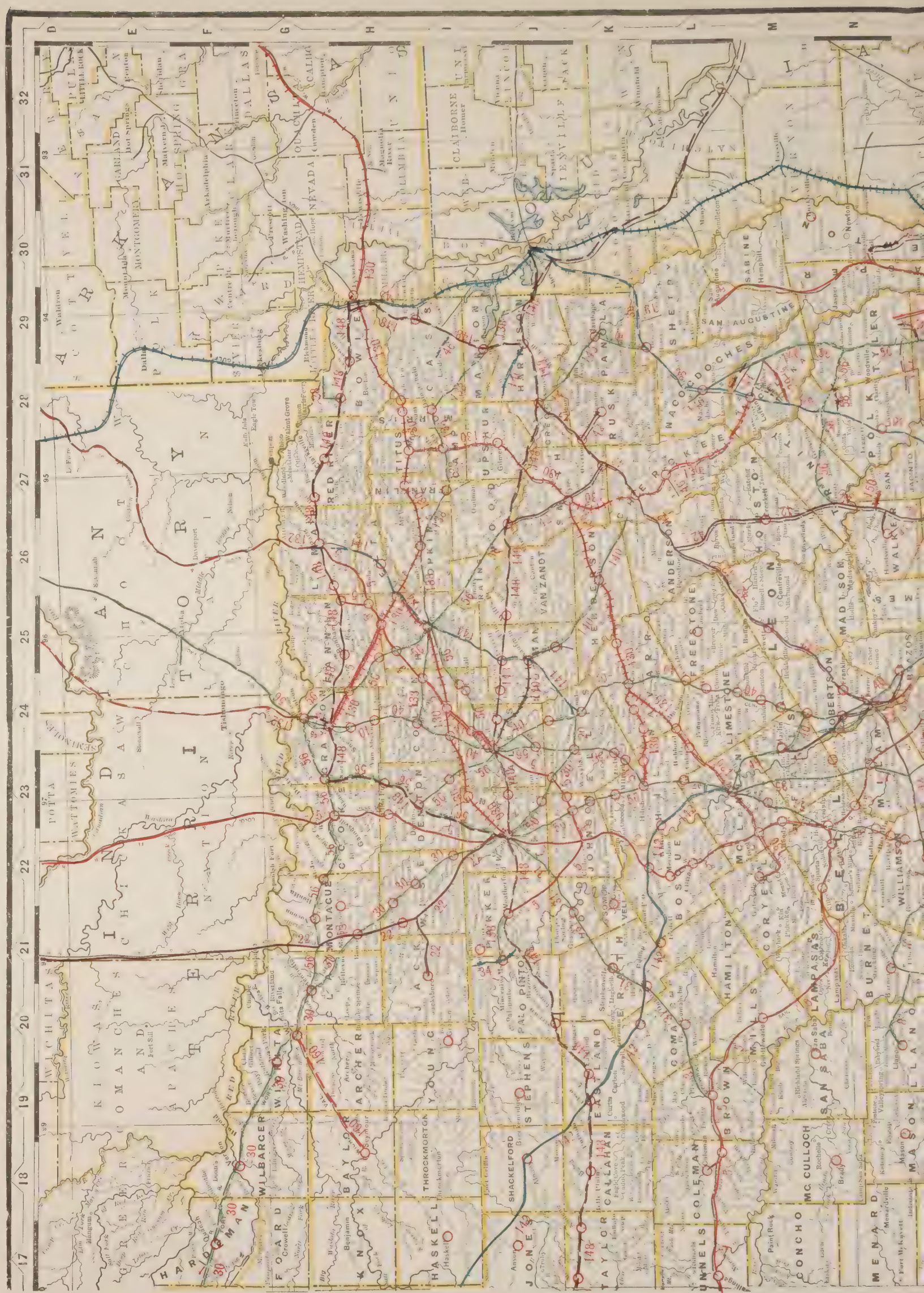
D
E
F
G
H
I
J
K
L
M
N
32
31
30
29
28
27
26
25
24
23
22
21
20
19
18
17
93
94
95
96
97
99
Dallas
Waldron
Fort Smith
Arkadelphia
Hot Springs
Malvern
Prescott
Washington
Texarkana
Magnolia
Camden
Pine Bluff
Little Rock
Hope
Monticello
Lake Charles
Beaumont
Galveston
Houston
Sabine Pass
Port Arthur
Orange
Sabine
Hemphill
Jasper
Newton
Woodville
Liberty
Anahuac
Eagle Lake
Columbus
Brenham
Hempstead
Navasota
Bryan
Calvert
Waco
Marlin
Temple
Belton
Austin
San Antonio
Seguin
New Braunfels
San Marcos
Luling
Lockhart
Gonzales
Victoria
Cuero
Yoakum
Hallettsville
Shiner
Flatonia
Columbus
Weimar
Schulenburg
Fayetteville
Bastrop
Elgin
Taylor
Round Rock
Georgetown
Granger
Hutchins
Ennis
Waxahachie
Corsicana
Palestine
Jacksonville
Tyler
Longview
Marshall
Henderson
Kilgore
Gilmer
Mineola
Quitman
Mineola
Greenville
Sherman
Denison
Paris
Bonham
Honey Grove
Ladonia
Commerce
Greenville
Cooper
Sulphur Springs
Mt Vernon
Pittsburg
Daisetta
Dayton
Liberty
Beaumont
Orange
Port Arthur
Sabine Pass
Galveston
Texas City
Alvin
Angleton
Rosenberg
Richmond
Sugar Land
Stafford
Pearland
Alvin
Hempstead
Waller
Tomball
Spring
Cypress
Hockley
Waller
Brenham
Chappell Hill
Navasota
Bryan
Calvert
Franklin
Hearne
Bremond
Mexia
Groesbeck
Kosse
Marlin
Waco
Lorena
Bellmead
Temple
Belton
Salado
Georgetown
Taylor
Round Rock
Austin
Bastrop
Elgin
Lockhart
Luling
San Marcos
Kyle
Buda
San Antonio
Seguin
New Braunfels
Gonzales

Index of Cities.

New South Wales.....612
New York.....32-44
New Zealand.....620
Nicaragua.....523
North America.....314
North Carolina.268-[illegible]
North Dakota.....[illegible]
Norway.....[illegible]
Nova Scotia.436-444
Nyassa.....[illegible]
Oceania.....[illegible]
Ohio.....456-[illegible]
Oklahoma.....[illegible]
Oregon.....[illegible]
Orphans' Free [illegible]
Ontario.....[illegible]
Pacific Islands.....[illegible]
Pacific Mail Isl.....[illegible]
Panama.....[illegible]
Pennsylvania.58-[illegible]
Persia.....[illegible]
Peru.....[illegible]
Philippine Isl.....[illegible]
Porto Rico.....[illegible]
Prince Edward Island.....436-444
Prussia.....[illegible]
Queensland.....[illegible]
Rhode Island.....[illegible]
Russia.....[illegible]
Russia in Asia.....[illegible]
Russia in Europe.....[illegible]
Salvador.....[illegible]
Samoa.....[illegible]
Sandwich Isl.....[illegible]
Servia.....[illegible]
Sierra Leone.....[illegible]
Siam.....[illegible]
South Africa.....[illegible]
South Africa, Rep. of.....[illegible]
South America.....[illegible]
South Australia.....[illegible]
South Carolina.268-[illegible]
South Dakota.....[illegible]
Spain.....[illegible]
Spain in Asia.....[illegible]
Spain in Europe.....[illegible]
Sweden.....[illegible]
Switzerland.....[illegible]
Syria.....[illegible]
Tasmania.....[illegible]
Tennessee.246-[illegible]
Texas.....344-[illegible]
Turkey in Asia.....[illegible]
Turkey in Europe.....[illegible]
Uruguay.....[illegible]
United States.....[illegible]
Utah.....[illegible]
Vancouver Island.....[illegible]
Venezuela.....[illegible]
Victoria.....[illegible]
Virginia.98-[illegible]
Wales.....[illegible]
Washington.....[illegible]
Western Australia.....[illegible]
West Indies.....[illegible]
Wisconsin.....[illegible]
Wyoming.....[illegible]
Yellowstone National Park.....[illegible]
Yukon.....[illegible]
Zanzibar.....[illegible]
Alabama.....[illegible]
Alaska.....[illegible]
Alexandria.....[illegible]
Allegheny.....[illegible]
Allentown.....[illegible]
Altoona.....[illegible]
Amsterdam.....[illegible]
Anniston.....[illegible]
Antigua.....[illegible]
Antwerp.....[illegible]
Arkansas.....[illegible]
Asheville.....[illegible]
Atlanta.....[illegible]
Atlantic City.....[illegible]
Augusta.....[illegible]
Austin.....[illegible]
Baltimore.....[illegible]
Bangor.....[illegible]
Barbados.....[illegible]
Barcelona.....[illegible]
Bay City.....[illegible]
Belfast.....[illegible]
Belgium.....[illegible]
Belize.....[illegible]
Bermuda.....[illegible]
Birmingham.....[illegible]
Boston.....[illegible]
Brooklyn.....[illegible]
Buffalo.....[illegible]
Burlington.....[illegible]
Cambridge.....[illegible]
Canada.....[illegible]
Cincinnati.....[illegible]
Cleveland.....[illegible]
Colorado.....[illegible]
Columbus.....[illegible]
Connecticut.....[illegible]
Corpus Christi.....[illegible]
Cuba.....[illegible]
Dallas.....[illegible]
Dayton.....[illegible]
Denmark.....[illegible]
Denver.....[illegible]
Detroit.....[illegible]
Duluth.....[illegible]
Dublin.....[illegible]
Dutch Guiana.....[illegible]
Ecuador.....[illegible]
Egypt.....[illegible]
Elmira.....[illegible]
Ennis.....[illegible]
Erie.....[illegible]
Fall River.....[illegible]
Fort Worth.....[illegible]
France.....[illegible]
Galveston.....[illegible]
Georgetown.....[illegible]
Germany.....[illegible]
Greece.....[illegible]
Greenville.....[illegible]
Guatemala.....[illegible]
Hamilton.....[illegible]
Hartford.....[illegible]
Hawaii.....[illegible]
Holland.....[illegible]
Honduras.....[illegible]
Houston.....[illegible]
Hungary.....[illegible]
Indiana.....[illegible]
Indianapolis.....[illegible]
Iowa.....[illegible]
Ireland.....[illegible]
Italy.....[illegible]
Jamaica.....[illegible]
Jersey City.....[illegible]
Kansas.....[illegible]
Kansas City.....[illegible]
Kentucky.....[illegible]
Kingston.....[illegible]
Knoxville.....[illegible]
Lancaster.....[illegible]
Lawrence.....[illegible]
Lexington.....[illegible]
Liberia.....[illegible]
Lima.....[illegible]
Lincoln.....[illegible]
Little Rock.....[illegible]
Lockport.....[illegible]
London.....[illegible]
Los Angeles.....[illegible]
Louisiana.....[illegible]
Louisville.....[illegible]
Lowell.....[illegible]
Lynchburg.....[illegible]
Lynn.....[illegible]
Madagascar.....[illegible]
Madison.....[illegible]
Maine.....[illegible]
Manchester.....[illegible]
Manila.....[illegible]
Manitoba.....[illegible]
Marshall.....[illegible]
Martinique.....[illegible]
Maryland.....[illegible]
Massachusetts.....[illegible]
Mexico.....[illegible]
Michigan.....[illegible]
Minneapolis.....[illegible]
Minnesota.....[illegible]
Mississippi.....[illegible]
Missouri.....[illegible]
Montana.....[illegible]
Montgomery.....[illegible]
Montreal.....[illegible]
Morocco.....[illegible]
Mozambique.....[illegible]
Nashville.....[illegible]
Nassau.....[illegible]
Natal.....[illegible]
Nebraska.....[illegible]
Nevada.....[illegible]
New Brunswick.....[illegible]
New Caledonia.....[illegible]
New Hampshire.....[illegible]
New Haven.....[illegible]
New Jersey.....[illegible]
New Orleans.....[illegible]
New South Wales.....[illegible]
New York.....[illegible]
Newfoundland.....[illegible]
Nicaragua.....[illegible]
Norway.....[illegible]
Nova Scotia.....[illegible]
Nyassa.....[illegible]
Ohio.....[illegible]
Oklahoma.....[illegible]
Oregon.....[illegible]
Ontario.....[illegible]
Pacific Islands.....[illegible]
Pacific Mail Isl.....[illegible]
Panama.....[illegible]
Pennsylvania.....[illegible]
Persia.....[illegible]
Peru.....[illegible]
Philippine Isl.....[illegible]
Porto Rico.....[illegible]
Prince Edward Island.....[illegible]
Prussia.....[illegible]
Queensland.....[illegible]
Rhode Island.....[illegible]
Russia.....[illegible]
Russia in Asia.....[illegible]
Russia in Europe.....[illegible]
Salvador.....[illegible]
Samoa.....[illegible]
Sandwich Isl.....[illegible]
Servia.....[illegible]
Sierra Leone.....[illegible]
Siam.....[illegible]
South Africa.....[illegible]
South America.....[illegible]
South Australia.....[illegible]
South Carolina.....[illegible]
South Dakota.....[illegible]
Spain.....[illegible]
Spain in Asia.....[illegible]
Spain in Europe.....[illegible]
Sweden.....[illegible]
Switzerland.....[illegible]
Syria.....[illegible]
Tasmania.....[illegible]
Tennessee.....[illegible]
Texas.....[illegible]
Turkey in Asia.....[illegible]
Turkey in Europe.....[illegible]
Uruguay.....[illegible]
United States.....[illegible]
Utah.....[illegible]
Vancouver Island.....[illegible]
Venezuela.....[illegible]
Victoria.....[illegible]
Virginia.....[illegible]
Wales.....[illegible]
Washington.....[illegible]
Western Australia.....[illegible]
West Indies.....[illegible]
Wisconsin.....[illegible]
Wyoming.....[illegible]
Yellowstone National Park.....[illegible]
Yukon.....[illegible]
Zanzibar.....[illegible]
Alabama.....[illegible]
Alaska.....[illegible]
Alexandria.....[illegible]
Allegheny.....[illegible]
Allentown.....[illegible]
Altoona.....[illegible]
Amsterdam.....[illegible]
Anniston.....[illegible]
Antigua.....[illegible]
Antwerp.....[illegible]
Arkansas.....[illegible]
Asheville.....[illegible]
Atlanta.....[illegible]
Atlantic City.....[illegible]
Augusta.....[illegible]
Austin.....[illegible]
Baltimore.....[illegible]
Bangor.....[illegible]
Barbados.....[illegible]
Barcelona.....[illegible]
Bay City.....[illegible]
Belfast.....[illegible]
Belgium.....[illegible]
Belize.....[illegible]
Bermuda.....[illegible]
Birmingham.....[illegible]
Boston.....[illegible]
Brooklyn.....[illegible]
Buffalo.....[illegible]
Burlington.....[illegible]
Cambridge.....[illegible]
Canada.....[illegible]
Cincinnati.....[illegible]
Cleveland.....[illegible]
Colorado.....[illegible]
Columbus.....[illegible]
Connecticut.....[illegible]
Corpus Christi.....[illegible]
Cuba.....[illegible]
Dallas.....[illegible]
Dayton.....[illegible]
Denmark.....[illegible]
Denver.....[illegible]
Detroit.....[illegible]
Duluth.....[illegible]
Dublin.....[illegible]
Dutch Guiana.....[illegible]
Ecuador.....[illegible]
Egypt.....[illegible]
Elmira.....[illegible]
Ennis.....[illegible]
Erie.....[illegible]
Fall River.....[illegible]
Fort Worth.....[illegible]
France.....[illegible]
Galveston.....[illegible]
Georgetown.....[illegible]
Germany.....[illegible]
Greece.....[illegible]
Greenville.....[illegible]
Guatemala.....[illegible]
Hamilton.....[illegible]
Hartford.....[illegible]
Hawaii.....[illegible]
Holland.....[illegible]
Honduras.....[illegible]
Houston.....[illegible]
Hungary.....[illegible]
Indiana.....[illegible]
Indianapolis.....[illegible]
Iowa.....[illegible]
Ireland.....[illegible]
Italy.....[illegible]
Jamaica.....[illegible]
Jersey City.....[illegible]
Kansas.....[illegible]
Kansas City.....[illegible]
Kentucky.....[illegible]
Kingston.....[illegible]
Knoxville.....[illegible]
Lancaster.....[illegible]
Lawrence.....[illegible]
Lexington.....[illegible]
Liberia.....[illegible]
Lima.....[illegible]
Lincoln.....[illegible]
Little Rock.....[illegible]
Lockport.....[illegible]
London.....[illegible]
Los Angeles.....[illegible]
Louisiana.....[illegible]
Louisville.....[illegible]
Lowell.....[illegible]
Lynchburg.....[illegible]
Lynn.....[illegible]
Madagascar.....[illegible]
Madison.....[illegible]
Maine.....[illegible]
Manchester.....[illegible]
Manila.....[illegible]
Manitoba.....[illegible]
Marshall.....[illegible]
Martinique.....[illegible]
Maryland.....[illegible]
Massachusetts.....[illegible]
Mexico.....[illegible]
Michigan.....[illegible]
Minneapolis.....[illegible]
Minnesota.....[illegible]
Mississippi.....[illegible]
Missouri.....[illegible]
Montana.....[illegible]
Montgomery.....[illegible]
Montreal.....[illegible]
Morocco.....[illegible]
Mozambique.....[illegible]
Nashville.....[illegible]
Nassau.....[illegible]
Natal.....[illegible]
Nebraska.....[illegible]
Nevada.....[illegible]
New Brunswick.....[illegible]
New Caledonia.....[illegible]
New Hampshire.....[illegible]
New Haven.....[illegible]
New Jersey.....[illegible]
New Orleans.....[illegible]
New South Wales.....[illegible]
New York.....[illegible]
Newfoundland.....[illegible]
Nicaragua.....[illegible]
Norway.....[illegible]
Nova Scotia.....[illegible]
Nyassa.....[illegible]
Ohio.....[illegible]
Oklahoma.....[illegible]
Oregon.....[illegible]
Ontario.....[illegible]
Pacific Islands.....[illegible]
Pacific Mail Isl.....[illegible]
Panama.....[illegible]
Pennsylvania.....[illegible]
Persia.....[illegible]
Peru.....[illegible]
Philippine Isl.....[illegible]
Porto Rico.....[illegible]
Prince Edward Island.....[illegible]
Prussia.....[illegible]
Queensland.....[illegible]
Rhode Island.....[illegible]
Russia.....[illegible]
Russia in Asia.....[illegible]
Russia in Europe.....[illegible]
Salvador.....[illegible]
Samoa.....[illegible]
Sandwich Isl.....[illegible]
Servia.....[illegible]
Sierra Leone.....[illegible]
Siam.....[illegible]
South Africa.....[illegible]
South America.....[illegible]
South Australia.....[illegible]
South Carolina.....[illegible]
South Dakota.....[illegible]
Spain.....[illegible]
Spain in Asia.....[illegible]
Spain in Europe.....[illegible]
Sweden.....[illegible]
Switzerland.....[illegible]
Syria.....[illegible]
Tasmania.....[illegible]
Tennessee.....[illegible]
Texas.....[illegible]
Turkey in Asia.....[illegible]
Turkey in Europe.....[illegible]
Uruguay.....[illegible]
United States.....[illegible]
Utah.....[illegible]
Vancouver Island.....[illegible]
Venezuela.....[illegible]
Victoria.....[illegible]
Virginia.....[illegible]
Wales.....[illegible]
Washington.....[illegible]
Western Australia.....[illegible]
West Indies.....[illegible]
Wisconsin.....[illegible]
Wyoming.....[illegible]
Yellowstone National Park.....[illegible]
Yukon.....[illegible]
Zanzibar.....[illegible]

TOWN.	COUNTY.	INDEX.	RAILWAY, or, if not on a Railroad, nearest station.	EX.	POP.
Loebau, (8 miles n. w. of Giddings, P 24) Lee			Giddings, 40, 135	W., F. & Co	
Logan, Panola					
Logans Gap, (mail to Blanket) Coleman					Pac
Lohn, (8½ miles s. of Waldrip, M 18) ● McCulloch			Santa Anna, 5	W	
Loire, (6½ miles s. w. of Fairview, R 21) Atascosa			Floresville, 135	W., F. & Co	
Lois, (4 miles s. of Lake Hill) Cooke			Valley View	W	
Lometa, ● Lampasas				W	
London, ● Kimble				W	22
Lonegrove, (R. R. name *Graphite*) Llano				W	
Longcross, ● Hunt					146
Lonestar, ● Cherokee					58
Long (mail to Village Mills) Hardin			130½	W	
Longbranch, Panola			Henderson, 42	Pac	
Longfellow, Pecos			140½	W	
Longhorn, (mail to El Paso) El Paso				W	
Long Lake, (mail to Dickens) Anderson					Pac
Longmott, (4½ miles s. w. of Port Lavaca, S 21) Calhoun					10
Longpoint, Washington					
Longstreet, Montgomery			Montgomery	W	
Longview, 1 bank, ● Gregg			42c, 145, 148a	W	2,500
Longview, (P. O. name Longview) Gregg			42b, 115, 118a	W.,	
Lookout, Bexar					
Loonesville, (4 miles n. of Douglass, L 28) Nacogdoches			Appiedo	W	
Loraine, Mitchell			187		Pac
Lorena, 1 bank, ● McLennan					200
Lorenz, (mail to Stockdale) Wilson			Stockdale, 136		Pac
Lorine, (mail to Lingleville) Erath			140½	W	
Lossman, (4½ miles s. of San Antonio, R 20) Bexar			See San Antonio		
Lott, 1 bank, ● Falls			50	W	661
Lotus, (mail to Mission) Hays			120	W	
Louise, ● Wharton				W	115
Lovelace, (4 miles s. of Itasca, K 23) Hill			56½		
Lovelady, ● Houston			42½		150
Love, (mail to Bettie) Upshur					
Lowell, (7 miles w. of Lingleville, K 21) Erath			Stephenville, 31		Pac 28
Lowry, (3 miles w. of Mission, J 29) Panola			Carthage, 50, 145		
Loyal Valley, M				W.,	
Lubbock, ● Lubbock			Big Spring 142		
Lucas, Cooke				W	20
Lucerne, (mail to Pecos) Reeves				W	
Luckenbach, Gillespie				W	
Lucy, (P. O. name Rausa) Val Verde					
Ludlow, Sabine				W.,	
Luella, Grayson				Pac	
Lufkin, 1 bank, ● Angelina				W	2,000
Luling, 1 bank, ● Caldwell				W	2,000
Lumbsta, Zavalla					
Lumber, Milam					
Lumber Junction, (mail to Lumber) Marion					
Luna, Freestone					79
Lund, (4 miles n. of Elgin, O 23) Travis					
Lusk, (12 miles s. e. of Throckmorton, I 18) Throckmorton				W	
Luther, (mail to Longview) Harrison					Pac
Lyford, (4 miles s. of Mexia, L 24) Limestone			Mexia, 40	W., F. & Co	17
Luzon, (15 miles e. of Clairmont, H 17) Kent			Sweetwater, 148		Pac 18
Lydia, Red River					Pac
Lyman, (15 miles w. of Matador, G 1) Motley			Childress, 30	W., F. & Co	
Lynchburg, Harris				W., F. & Co	
Lyons, ● Burleson				W., F. & Co	218
Lyra, (1½ miles s. of Strawn, J 20) Palo Pinto					
Lytle, ● Atascosa					167
Lytton Springs, ● Caldwell					100

M

TOWN.	COUNTY.	INDEX.	RAILWAY, or, if not on a Railroad, nearest station.	EX.	POP.
McAdams, (13 miles w. of Huntsville, N 20) Walker			Huntsville, 11, 42		Pac
McCammon, (mail to Muldoon) Fayette			135½	W.,	
McCampbell, (mail to Inglesside) San Patricio			150	W.,	
McClanahan, ● Polk			Marion 40	W.,	
McCoy, Kaufman				W.,	
McCraven, (8½ miles n. w. of Washington, O 25) Washington			Navasota, 5, 40	W.,	
McCulloch, (10 miles n. w. of Waters, [illegible]) McCulloch			Clarksville, 148		Pac
McDade, ● Bastrop			40b	W.,	267
McDonald, (mail to Belton) Bell				W	
McDuff, Bastrop					
McGirk, Hamilton				W	
[illegible]					
McKay, (mail to [illegible]) Hall				W	
McKees, (mail to Dodson) Val Verde				W	
McKinney, 2 banks, ● Collin, I 3				W.,	1,542
McLeans, (mail to Naples) Bowie					Pac
McLennan, ● Rockwell			Rockwall, 56		
McMahan, (3½ miles s. of Taylorsville, P 22) Caldwell			Dale, 56		Am
McMahans, (mail to Belton) Bell				W	
McNeil, Travis					
McQueeney, (8 miles s. of Marion, Q 21) Guadalupe				W	
Mabank, ● Kaufman				W	
[illegible]				W	
Macdona, Bexar				W	
Macedonia, (6 miles s. of Prairie Plains, O 6) Walker					
[illegible]				W	
Macks, (mail to Wharton) Wharton				W	
Macs, (mail to Walker) Dale, P 22) Caldwell					
Macks, (mail to Mineola) Wood					
Macomb, Grayson					25
Macon, (5 miles s. w. of Monticello, I 27) Franklin					
Macune, San Augustine			Lufkin, 36, 130		
Macy, Brazos			See Hearne		
Madden, (mail to Fort Hancock) El Paso				W	
Madisonville, ● Madison					
Madras, Red River					
Magenta, (mail to Lasoya) Oldham			30a	W., F. & Co	
Magers, (mail to Houston) Harris				W	
Magill, (5 miles e. of Cameron, N 23) Milam			Cameron, 5, 135	W	
Magnolia, (mail to Chisholm) Montgomery				W	
Magnolia Park, (mail to Houston) Harris					
Magnolia Springs, Jasper			Kirbyville	W	
Mahomet, Burnet				W.,	
Mabel, [illegible]			Latham, 145		Pac
[illegible]					
Mail, Grayson					
Mailbox, (7 miles e. of Purley, I 27) Franklin			Mt. Vernon, 1.0		Pac 12
Malakoff, ● Henderson					
Malone, (10 miles s. w. of Overton, K 27) Smith			Overton 12		
Mallard, (4½ miles s. w. of Dyer, H 22) Montague			St. Jo, 56		Am 10
Maloy, (mail to Sierrablanca) El Paso				Pac., W	
Maloney, Ellis					
Malta, Bowie					
Malvern, (mail to Almeda) Fort Bend					Pac
Malvern, Leon					
Manchaca, (mail to Lamar) Goffed				W	
Mance, Henderson					Pac
Manchaca, ● Travis					
Manchester, Red River			Detroit		
Manda, (8 miles n. w. of Lott, O 23) Travis					
Manestee, (mail to Roberts) Lampasas			San Angelo, 5	W	
Mangum, (4 miles n. of Carbon, K 19) Eastland			Carbon, 142	W.,	
Manheim, (5 miles e. of Lincoln, O 23) Travis			Lincoln, 135	W.,	
Manila, (9 miles s. w. of Rusk, L 27) Cherokee			Rusk, 130, 146½		
Mann, (12 miles s. of Corsicana, K 25) Navarro			Corsicana, 40, 130	Pac., W., F. & Co	
Manor, ● Travis			40b	W., F. & Co	
Mansfield, 1 bank, ● Tarrant				W	
Mantha, (7½ miles s. e. of Winnsboro, I 27) Upshur			Winnsboro, 138		Am
[illegible]					Pac
Manvel, ● Brazoria					142
Mapes, (6 miles s. w. of Weston, H [illegible])			Van Alstyne, 40	W., F. & Co	

TOWN.	COUNTY.	INDEX.	RAILWAY, or, if not on a Railroad, nearest station.	EX.	POP.
Marak, Milam			Cameron, 5, 135	W., F. & Co	
Marathon, ● Brewster			140f	W., F. & Co	
Marble Falls, 1 bank, ● Burnet			8c	W., F. & Co	1,58
Marceliena, Wilson			135a	W., F. & Co	
Marcy, (16 miles n. w. of Haskell, I 17) Haskell			Seymour, 160	W., F. & Co	
Marfa, ● Presidio			140f	W., F. & Co	
Margaret, Foard			Vernon, 30	W., F. & Co	
Marietta, Cass			Naples, 130	Pac	
Marine, (2 miles n. w. of Fort Worth, J 22) Tarrant			See Ft. Worth		
Marion, ● Guadalupe			140c	W	
Markley, (7 miles e. of Fairfield, [illegible]) Young			Jacksboro, 22		
Marlin, 1 bank, ● Falls				W	
Marquez, ● Leon			42c	Pac	
Mars, Van Zandt			Murchison, 130		
Marshall, 2 banks, ● Harrison			146, 148a, g	Pac	
Martin, (mail to Livingston) Polk				W., F. & Co	
Mart, ● McLennan				W., F. & Co	
Martin, (mail to Tatum) Panola					Pac
Martindale, ● Caldwell					Am
Martine, (mail to San Antonio) Bexar			136		
Martins Mills, Van Zandt			Murchison, 130		
Martinsville, Nacogdoches			Nacogdoches, 36		
Marystown, Johnson			Egan, 56		
Marysville, ● Cooke			Muenster, 56		
Mason, 1 bank, ● Mason			Llano, 8	W	
Massey, H [illegible]			Abbott, 56		
Mastodon, (mail to Sandoval) Brazoria					Pac
Matador, ● Motley			Childress, 30	W	
Matagorda, ● Matagorda			Elcampo, 140	W	
Matalfos, (6½ miles s. w. of Eola, G 14) Lee, L 16) Coke			San Angelo, 5		
Matamoras Ferry Landing, (mail to Brownsville) Cameron					
Mathis, ● San Patricio				W	
Mattburg, (8 miles s. w. of Pittsburg, I 21) Camp			Pittsburg, 130, 138	Am., Pac	
Matlock, (mail to Hartley) Dallas			130c	W., F. & Co	
Matson, (6 miles n. w. of Hubbard, L 23) Hill			Hubbard, 130		Pac
Matthews, ● Colorado				W., F. & Co	
Mattie, Stonewall			Abilene, 148		Pac
Maud, (5 miles w. of Redwater, H 24) Bowie			130b		Pac
Maude, (5 miles w. of Polworth, R 23) Gonzales			Haworth, 1	W	
Maverick, Runnels			Ballinger	W	
Mayflower, (8 miles s. of Coperas Cove, M 27) Bell			Coperas Cove, 5	W., F. & Co	
Maxey, ● Lamar			See Paris		22
Maxey, (mail to Haywood) Pecos				W	
Maxwell, ● Caldwell					
May, ● Brown					
Mayfield, San Jacinto					
Mansfield, ● Milam				W	
Mayerville, (mail to Woodstock) Bexar					
Mecca, (10 miles w. of Madisonville, N 26) Madison					Pac
Medina, ● Bandera					Pac
Medina, (mail to Voigtsberg) Bexar					
Medio, (mail to Bertram) Burnet				W	
Medley, (mail to Tamina) Montgomery					
Meeks, ● [illegible]				W	
Melrose, Nacogdoches			Nacogdoches, 3		
Memphis, 1 bank, ● Hall			50	W., F. & Co	
Menardville, ● Menard				W., F. & Co	
Mercer, (mail to Muenster) Roberts			150	W., F. & Co	
Mendoza, (9 miles n. of Lockhart, O 22) ● Caldwell			Lockhart, 56, 135	Am., W., F. & Co	
Mentz, Colorado				W	
Mercers Gap, Comanche					Pac
Mesquite, (P. O. name Buckjohnson)				W	
Meridian, 1 bank, ● Bosque				W	33
Merit, ● Hunt				W	
Merkel, 1 bank, ● Taylor					
Merle, Burleson				W	
Merrilltown, Tyler					Pac
Merrivale, (4 miles w. of Greenock, K 23) Bosque					
Mertens, ● Hill					Pac 475
Mesa, (4 miles s. of Fort Davis, N 2) Grane				W	
Mesquital, (mail to Gregory) Nueces				W	
Mesquite, 1 bank, ● Dallas			187		Pac 100
Metcalfe, (7 miles n. w. of Marlin) Falls				W	
Meyersville, ● Fayette				W	
Mexia, ● Limestone				W	
Meyersville, Bexar				W	
Miami, 1 bank, ● Roberts				W	
Wilson				W	
Middleton, Leon					30
Midland, 1 bank, ● Midland			187		Pac 65
Midline, (P. O. name Splendora) Montgomery				W	
Milano, 1 bank, ● Flats				W	
Milam, ● Milam					Pac
Mineola, ● Pecos					Pac
Mineral, (8 miles s. of Bellevue, K 24) Clay			Moore, 42		Pac
Milam, Sabine			Pendleton, 36	W	
Milano (R. R. name *Milano Junction*), ● Milam			5c, 42c	Pac., W	
Milburn, ● McCulloch			Brownwood, 5, 31	Pac. W	
Mildred, (5 miles s. of Corsicana, K 25) Navarro			Corsicana, 40, 130	Pac., W., F. & Co	
Miles Station, Runnels				W., F. & Co	
Milford, 1 bank, ● Ellis				Am	
Millican, ● Brazos				W., F. & Co	
Millsap, (mail to Hopkins) Parker				W., F. & Co	
Millergrove, Hopkins				Am	
Millett, ● Lasalle				Pac	
Mexia, (P. O. name Lodi) Anderson				W	
Mineola, ● Wood				W	
Millican, ● Brazos				W	
Millsap, (R. R. name Millsap Junction) Parker				W	
Mills, Freestone				W	
Mills, (mail to Stone City) Bexar					
Mineola, ● Panola					
Millseat, Hays			Manchaca, 12		
Millsap, Parker			Lavon, 130		Pac
Milo, (15 miles s. of Clarendon, J 20) Hall			Clarendon, 30	W	
Milton, ● Lamar			Detroit, 148		
Mina, Travis					
Minden, ● Rusk			Kellogg, 56		
Mineola, ● Wood			Henderson, 42		Pac
Minera, Webb			42c, 56f, 148a		
Mineral, ● Bee			100a		
Mineral Springs, (mail to Tatum) Panola			Pettis, 1		
Mineola, ● Wood					
Mineola, ● Tyler					
Mineola, ● Mineola			135f	W	
Mingo, Denton			56b, 148b		Pac
Minnie, (R. R. name *Thurber Junction*) Palo Pinto			148d, e		
Mink, Montgomery				W	
Minter, Lamar			Howland, 14	W	
Miriam, Liberty			Liberty, 14	W	
Mission Valley, Nueces			Nursery	W	
Missouri City, (2½ miles s. of Stafford, Q 26) Fort Bend			140c	W., F. & Co	
Mixon, (5½ miles e. of Selman, K 27) ● Cherokee			Mt. Selman, 130		Pac 10
Mobeetie, ● Wheeler			Miami, 3	W., F. & Co	
Mobile, Tyler					
Moffat, ● Bell			Pendleton ville, 5	W	
Mohegan, (3 miles n. of Pecangap, H 2) Hardin			Pecangap	W	
Monahans, ● Ward					
Monroville, Waller			Hempstead	W., F. & Co	
Monroe, ● Fannin			Honeygrove, 5, 148	Pac., W., F. & Co	
Montana, Rusk					Pac
Montalba, (8 miles s. of Palestine, L 21) Anderson					
Montague, 1 bank, ● Montague			Bowie, 22, 30		
Montalba, Anderson			Palestine, 12		
Mont Belvieu, (6 miles w. of Winfree, P 27) ● Chambers			Crosby, 140	W., F. & Co	
Monticello, ● Titus			Sansom, 140	W., F. & Co	
Montero, (3½ miles n. e. of Iles, L 23) McLennan			Riesel, 40	W., F. & Co	
Montfort, (6 miles n. of Corsicana, K 25) Navarro			Powell, 30	W., F. & Co	
Montgomery, ● Montgomery			5f	W., F. & Co	
Montgomery Junction, (mail to Montgomery) Montgomery			5g, h	W., F. & Co	
Monthalia, (11 miles w. of Gonzales, Q 24) Gonzales			Gonzales, 135, 140	W., F. & Co	
Montlville, Titus				Pac	
Montopolis, (3½ miles s. e. of Austin, Q 21) Travis			See Austin		
Texas 7					

TOWN.	COUNTY.	INDEX.	RAILWAY, or, if not on a Railroad, nearest station.	EX.	POP.
Montoya, (mail to El Paso) El Paso				W	
Montgomery, (2 miles [illegible]) Montgomery				W	
Montrose, (mail to [illegible]) Hardeman					
Moore, (mail to [illegible]) Frio				W	1,265
Moore, ● Fannin					400
Moore, ● Lamar				W	226
Moorhouse, (R. R. name [illegible]) Kerr				W	
Moreno, (R. R. name [illegible]) Kerr				W	
Morgan, ● Bosque				W	
Morgan, (4 miles w. of Nobility, H 24) Grayson					766
Morgan Mill, ● Erath					20
Morgan, (to Bigspring) Howard			187		
Mormongrove, Grayson			See Sherman		
Morris, (4 miles w. of Gulon, K 17) Taylor			Abilene, 148		
Morton, (mail to Lancaster) Dallas					
Morris, (19½ miles n. n. w. of Iatan, J 14) Howard			Iatan, 148		
Morrisons Brick Yard, Athens) Henderson					
Morris Ranch, (19½ miles n. of Kerrville, P 19) ● Gillespie			Kerrville, 135	W., F. & Co	
Mortimer, (6 miles s. of Cameron, N 23) Milam			Cameron, 5, 135	W	
Mosheim, (8 miles s. of Marion, Q 21) Guadalupe					
Moscow, ● Polk			36, 58		352
Moshelm, Bosque			Valleymills		100
Mosley, (10 miles e. of Montgomery) Montgomery					
Mosshoff, (mail to Lake Charlotte) Liberty			Liberty, 140	W	
Mossville, Cooke			Gainesville		17
Motley, Rusk			Henderson, 42		
Mott, Angelina			Rockland, 140	W	
Moulton, ● Lavaca				W	13
Mound Creek, [illegible]					28
Mound City, (mail to Kerrville) Kerr				W., F. & Co	
Mountain Home, (8 miles s. of Nassau, O 8) Kerr			Kerrville, 135	W	
Mountain Peak, ● Ellis			Midlothian, 5, 30		
Mountain Spring, Comanche			Woodbine 56		
Mount Blanco, (Crosby)			Childress, 30	W	
Mountcalm, 1 bank, ● Hill					
Mount Carmel, Smith			Winona, 130		
Mount Enterprise, ● Rusk			Tompson, 36, 50		
Mount Joy, [illegible]			Dallas, 144		
Mount Pleasant, 1 bank, ● Titus			130c, b		
Mount Sylvan, ● Smith			Tyler, 42, 130		
Mount Vernon, ● Franklin					
Moss, Texas			Marblefalls, 8		
Muellerville, (6 miles s. of Brenham, P 25) Washington			Brenham, 5, 40		
Muenster, ● Cooke			56		
Muldoon, (mail to [illegible]) Fayette					
Mullin, ● Lampasas					
Mullin, ● Mills					
Mulkeytown, (8 miles s. of Kingsbury) Gonzales					
Munday, (19 miles s. s. e. of Benjamin, H 17) Knox					
Munson, (4 miles s. of Blue Ridge, I 25) Rockwall					
Murchison, (4 miles n. w. of Eastland) Eastland					
Murvaul, (4 miles n. of Carthage, K 28) Panola			Thomas 50		
Muse, W			Decatur, 30		
Nacogdoches, (3½ miles e. of Russellboro, I 27) Franklin					
Mustang, Denton					
Mustang, (mail to Waco) McLennan					
Myers, Parker					
Myers, ● Coke					
Myrtle, (mail to Shannon) Clay					
Myrtle Springs, ● Van Zandt					

N

TOWN.	COUNTY.	INDEX.	RAILWAY, or, if not on a Railroad, nearest station.	EX.	POP.
Nacogdoches, ● Nacogdoches					
Nada, Colorado					
Nagle, (mail to Galveston) Galveston					
Nancy, (mail to Wharton) Wharton					
Nash, ● Bowie					
Nasbyville, Hunt					
Nechols, (mail to [illegible]) Lamar					
Nelson, ● Lamar					
Nesbit, Bowie					
Nesel, Gonzales					
Nigton, Trinity					
Nile, Milam					
Nimrod, (5 miles n. of Cartwright, K 19) Eastland			Cisco, 142, 148		
Nineveh, (3½ miles e. of Russell, N 25) Leon					
Niwot, (7 miles s. s. e. of Sherman) Grayson					
Nix, Lampasas					
Nolan, ● Nolan					
Nolanville, ● Bell					
Nona, (mail to Kountze) Hardin					
Nobility, ● Fannin			Leonard, 56		
Noble, Lamar			Petty, 148		
Nockenut, Wilson			Stockdale, 136		
Nolan, Nolan					
Nogalus, Trinity					
Nolan, Nolan			Sweetwater, 148		
Nolanville, ● Bell					
Noma, (mail to Kountze) Hardin					

Am., American Ex. M. N., Mexican National Ex. Pac., Pacific Ex. U. S., United States Ex. W., F. & Co., Wells, Fargo & Co. Ex.

TOWN.	COUNTY.	INDEX.	RAILWAY, or, if not on a Railroad, nearest station.	EX.	POP.
Noodle, (12 miles n. of Merkel, J 17) Jones		Merkel, 148			
Noonan, (mail Lacoste) Medi				W., F. & Co	
Noonday, Smith		J 26	Flint, 130		Pac
Nopal, (15 miles n. of Yorktown, R 22) Dewitt		Yorktown, 185		W., F. & Co	
Nopal, (mail to Marfa) Presidio		P 8	140*f*	W., F. & Co	
Nora, (mail to Shiner) Lavaca			135*e*	W., F. & Co	
Northeim, (8 miles s. w. of Yorktown, R 22) Dewitt				W., F. & Co	
Norfolk, (4 miles s. e. of Overton, K 27) ● Rusk		Overton, 12			
Normanna, ● Bee		I 21	135*e*		75
Norse, ● Bosque		L 22	Clifton, 5		50
Northeud, (mail to Brenham) Washington				W., F. & Co	
North Ennis, (mail to Ennis) Ellis				W., F. & Co	
Northfield, (12 miles s. w. of Tee pee C 1), P 10) Motley		Childress, 30		W., F. & Co	
Northfork, (13 miles s. w. of Mabeetle, C 15) Gray		Miami		& Co	
North Galveston, ● Galveston		O 28	140*e*, *f*	& Co	583
North Quarry, (mail to Muldoon)				W., F. & Co	
Northrup, (R. R. name *Station*) Lee			Conway		
Norton, (mail to Bells) Grayson		G 24	56*f*		
Norton, (8 miles n. e. Maverick, L 16) Runnels		Ballinger, 5			
Norwood, (mail to Jefferson) Harrison		I 29	138		Am
Norwood, (3 miles n. of Gurley, M 25) McLennan		135*f*		W., F. & Co	
Norwood, (mail to Ballinger) Runnels		L 17	55*f*	W., F. & Co	
Nottawa, (mail to Lissie) Wharton					
Nottingham, (mail to Galveston) Galveston		R 28	140*e*	W., F. & Co	
Novice, Coleman		L 17	Coleman, 5	W., F. & Co	
Novohrad, (7 miles e. of Moulton) Lavaca		Q 23	Moulton 135	W., F. & Co	
Noxville, Kimble		O 18	Kerrville, 135	W., F. & Co	26
Nubia, (10 miles			Merkel, 148		18
Nueces, (mail to					
Nuecestown, Nueces		U 22	See Corp		
Nugent, ● Jones		J 17	Abilene, 148		
Nunnville, (11			Giddings, 40, 135	W., F. & Co	
Nursery, ● Victoria		S 23	140*g*	W., F. & Co	
Nus, (5 miles s. of Nus, Limestone				W., F. & Co	

O

TOWN.	COUNTY.	INDEX.	RAILWAY, or, if not on a Railroad, nearest station.	EX.	POP.
Oak, Ellis		M		W., F. & Co	
Oakalla, Bi				W., F. & Co	
Oakcliff, ● Dallas				W., F. & Co	
Oakforest				W., F. & Co	
Oak Grove (Bowl)		H			
Oakgro					
Oakhill, Travis					
Oakhurst Nolan					
Oakhurst					
Oakland, ●					
Oakville, ● Live Oak					
Oakwood, ●					
Oasis, (R. R. name Dallas					
Obal, (7 miles w. of P 28) Jefferson			Beaumont		
Obe, Harrison			Marshall, 146		
Obi, (mail to Cuero)					
Occe, (6 miles n. e. of Crawford, M 22) McLennan			Crawford, 7		
Ochiltree, Ochiltree		A 15	Canadian		
Ocho, (mail to Ojuelos) We		V 19	55*o*		
Ocker, (3½ miles s. of Oen, M 23) ● Bell			Temple, 5		
O'Daniel, ● Guadalupe		R 24	Cuero, 136		
Odds, Limestone			Thornton, 10		
Odessa, ●					
Oenaville, ●					
O'Farrell, Cass					
Ogarita, (10 miles n. w. O 21) Travis			see Austin		
Ogden, (8 miles n. e. of McClanahan, V 24) Falls			Marlin, 40	W., F. & Co	
Ojitos, (mail to Loma Lampasas)		M 2			
Ojocsby, ● Coryell		M 2			
Ohio, Hamilton					
Ojuelos, Webb					
Oklahoma, Wilbarger					
Okra, (6 miles n. e. of Rising Star, K 21) Eastland					
Ola, (8 miles e. of Kaufman) Kaufman			Kaufman, 144, 147	W	
Olden, (mail					
Oldenburg, F		P 24	Lagrange		
Old Round Roundrock) Williamson	mail to	O 22			
Oletha, ● Lim		M 24	Thornton, 40		
Olga, Nolan		K 15	Sweetwater		
Olga, (mail to					
Olin, (6 miles n. of Caldwell, L 21) Hamilton			Hico, 142	W., F. & Co	18
Olive, ● Hardin		O 29	140*b*	W., F. & Co	33
Olive Iron Mine, (mail to Longgrove) Llano		N 20	84	W., F. & Co	
Oliva, (12 miles	of Port Lavaca, T 24) Calhoun		Port Lavaca, 140	W., F. & Co	7
Olmos, (mail to Maverick		S 15	140*b*	W., F. & Co	
Olmos, Guadalupe		Q 21	Seguin, 140	W., F. & Co	
Olney, (12 miles w. of Farmer, H 19) ● Young			Jacksboro, 22	U. S.	
Olympus, (12 mi L 16) Childress			Childress, 30		
Omaha, (1 bank, ●		L 28	13		
Omega,			27 Gilm		
Omen, ●		K			
Ondee, (7½ miles n. of Hamilton) L 21) Hamilton			Hico, 142		
Opal, Wise					
O'Quinn, ● Fayette					
Ora, Angelina		M			
Oran, Palo Pinto					
Orange, 1 bank, ● Orange					
Orangeville, Fannin					
Orchard, (R. R. name *Dyer*) ● Fort Bend				W	
Orella, (2					
T 20) Frio			Cotulla, 42		
Oriena, (8 mile					
G 23) Cooke			Whitesboro, 56, 148		40
Orphans Home, ● Dallas					
Orphans Home, (mail cana) Navarro					
Orrs, (mail to Lisa		M			
Osage, ● Coryel		M			25
Osborne, (15 mile F 19) Wilbarger			Harrold, 30	W., F. & Co	
Oscar, (6 miles e. N 28) Bell			Temple, 5, 56	Am., W., F. & Co	22
Osceola,					
Hill		K			Am
Osman,		Q		W	
Otis, (7 miles e. P 22) Bastrop			Bastrop, 56		
Ottawa, (10 miles s. N 26) Madison			Riverside, 42		
Ottine, (1 miles n. w. of Slayden, R 22) ● Gonzales			135*g*	W	
Otto, Falls			Perry, 40	W	
Otto, (mail to Saratoga) Hardin			Kountze, 14	W	
Overton, 1 bank, ● Rusk		K	42*b*, *d*		
Ovilla, ● Ellis		J 23	Redoak, 56		
Owenville, (20 miles s. of Fort McKavett, N 17) Sutton			San Angelo, 5	W	
Owlet Green, ● Van Zandt		J 26	Grand Saline, 148		
Oxford, L'ano				W	
Oystercreek, (mail to Angleton) Brazoria		R	42*g*		
Ozark, (2½ miles					
G 27) Lamar			Bagsby, 48		
Ozona, ● Crockett			San Angelo, 5	W	
Ozro, (3½ miles w. of Oak, K 23) Ellis			Midlothian, 5, 30½	W	

P

TOWN.	COUNTY.	INDEX.	RAILWAY, or, if not on a Railroad, nearest station.	EX.	POP.
Paces Ferry, Jasper		M 29	Rockland, 140	W., F. & Co	
Pacio, (4 miles n. of Charleston, H 26) Delta			Unitia, 144	W	
Pack Saddle, (mail to Llano) Llano			Llano, 5	W	
Paducah, ● Cottle		I	Childress	W	
Paige, ● Bastrop			40*e*	W	
Paintrock, ● Concho		M	Ballinger, 5	W	
Palsano, Star		W	Realitos, 54		
Palsano, (mail to Brewster					
Palmer, ● Ellis			140*f*	W., F. & Co	
Palmyra,			26 Murchison, 130		Pac
J 16) Fisher			Eskota, 148		Pac
Palermo, (mail to				W., F. & Co	
Palestine, 4 banks, ● Anderson		L 26	42*a*, *c*		
Palmer, ● Ellis		J 21		W., F. & Co	
Palodura, Armstrong		P 14	Clarendon, 30	W., F. & Co	
Paloma, (mail to Spofford) Maverick					
Palopinto, 1 bank, ● Palo Pinto		J 20	Mineralwells, 138	Pac., W., F. & Co	
Paluxy, ● Hood		K 21	Tolar, 31		Pac
Pampa, Gray		C 15	56		

TOWN.	COUNTY.	INDEX.	RAILWAY, or, if not on a Railroad, nearest station.	EX.	POP.
Panhandle, 1 bank, ● Carson		C 1	56		
Pankey, Grimes		N 25	Bryan		
Panna Maria, Karnes		S 21	Karnes		
Paris, 4 banks, ●					
Paritta, (3 miles w. of Kicaster, Bexar)					
Park, (mail to Jacksonville)					
Park, (R. R. name *Trans-Continental Junction*) ● Bowie		H 29	140*a*, *b*		
Parkdale, (mail to Pledger) Wharton		R 25	140*g*	W., F. & Co	
Parker, Collin		I 24	Murphy, 1	Pac	53
Park Springs, ● Wise		H 24	72*a*	U. S.	129
Parson, (mail to Kerrville) Kerr		135*b*		W., F. & Co	
Parsons, Parker		J 22	56	W., F. & Co	29
Parvin, Denton		H 23	Aubrey, 56, 148	Am., Pac	56
Parvin, (mail to Rosser) Kaufman		I 21		W., F. & Co	
Pasadena, Harris		P 27	140*e*, *r*, 215	W., F. & Co	
Pasa, (mail to Crockett) Houston		M 26	42*a*	Pac	
Patilo, (12 miles s. e. of Santo, T 21) Erath			Santo, 148	Pac	22
Patrick, ● McLennan		L 22	Ross, 40, 147	W., F. & Co	50
Patroon, ● Shelby		L 29	Tenaha, 36	W., F. & Co	396
Pattengill, (mail to Avinger) Cass			138	Am	
Patterson, ● Waller		Q 25	46	Am	108
Patton, McLennan		L 22	58*e*	W., F. & Co	120
Patton Bend, (mail to Port Bolivar) Galveston			50, 35	W., F. & Co	
Pattonville, ● Lamar		H 26	See Paris		121
Paul, (2 miles s. of Porters, P 27) Montgomery			Porters, 36	W., F. & Co	
Pauls Store, Shelby		K 30	Joaquin, 36, 225	W., F. & Co	28
Payne, (7 miles s. of Star, M 21) Mills			Goldthwaite, 5	W., F. & Co	16
Paynes Ing, Henderson		K 25	140*e*	W., F. & Co	
Payton, (9 miles e. of Blanco, P 20) Blanco			San Marcos, 42, 56	Am., Pac	
Pearl, (3 miles n. of Beehouse, M 21) ● Coryell			Gatesville, 130	Pac	20
Pearland, (P. O. name Almeda) Harris		Q 26	42*g*	Pac	
Pearland, (9 miles n. of Alvin, Q 27) ● Brazoria			56	W., F. & Co	29
Pearsall, ● Frio		S 19	42*e*	Pac	1,543
Pearson, (8 miles n. of Nocona, G 25) Montague			Nocona, 56	Am	
Peaster, ● Parker		I 21	See Weatherford		220
Pecangap, ● Delta		H 26	56*e*	W., F. & Co	58
Pecangrove, Coryell		M 22	Mound, 130	Pac	20
Pecos, 1 bank, ● Reeves		M 2	42, 148	Pac., W., F. & Co	639
Peede, Kaufman		J 25	Scurry, 144	W., F. & Co	10
Peerless, (6 miles n. e. of Ridgeway, H 26) ● Hopkins			Ridgeway, 130	Pac	150
			Frost, 130	Pac	
			56	W., F. & Co	100
Pendleton, Sabine		L 30	25		15
Pendletonville, ● Bell		M 22	56	W., F. & Co	15
Penn, Hopkins		I 27	Evansopoint, 130	Pac	100
Pennington, ● Trinity		M 27	Lovelady, 42	Pac	248
Peoria, ● Hill		K 23	Hillsboro, 56, 130	Am., Pac	394
Perrilla, (8 miles n. e. of Grapeland, ●			Grapeland, 42	Pac	25
			40*g*	W., F. & Co	152
			Leesburg, 148	Am	30
			Groesbeck, 40	W., F. & Co	100
			Neches, 42	Pac	
Pescadito, (mail					
Pesch, Washington		P 24	56*e*	W., F. & Co	
Peters, (R. R. name *Millheim*)					
		P 25	5*e*	W., F. & Co	127
			Childress, 30	W., F. & Co	
Pettit, (P. O. name Asbury) Upshur		I 27	146		
Petteway, (5 miles n. e. of Brenmond, M 24) Robertson			Bremond, 40	W., F. & Co	25
Pettus, ● Bee		S 21	135	W., F. & Co	56
Petty, 1 bank, ● Lamar		G 26	140	Pac	459
Phalba, Van Zandt		J 25	Athens, 130	Pac	10
Phelps, Walker		N 27	42*a*, *c*	Pac	
Phillipsburg, (R. R. name *Philippi*) ● Washington		P 24	56	W., F. & Co	18
Pickett, (mail to Altair) Colorado			135*e*	W., F. & Co	
Pickton, ● Hopkins		I 27	138	Am	22
Pidcoke, Coryell		M 21	Gatesville, 130	Pac	57
Pierce, ● Wharton		R 24	140*f*	W., F. & Co	43
Pierce Junction, (mail to Houston) Harris		Q 27	42*g*	Pac	
Pierson, (mail to Flatonia) Gonzales		Q 24	140*e*	W., F. & Co	
Pigeon, (7 miles n. w. of Stephens, T 20) Erath			Stephensville, 30	Pac	
		H 25	Leonard, 56	Am	143
Pilgrim Gonzales		R 22	Gonzales, 135, 140	W., F. & Co	
Pilgrove, ● Grayson		H 24	See Whitewright		109
Pilotpoint, 2 banks, ● Denton		H 23	56*b*, 148*b*	Am., Pac	1,884
Pinckney, Polk		N 28	Moscow, 36, 58	W., F. & Co	
Pine, Hardin		I 27	130*d*		
Pineforest, (3½ miles w. of Pena, I 27) Hopkins			Weaver, 130	Pac	19
Pinegrove, Henderson		K 26	Athens, 130	Pac	
Pinehill, Rusk		K 28	Henderson, 42	Pac	167
Pine Island, (mail to Amelia) Jefferson		P 29	140*d*	W., F. & Co	
Pine Mills, Wood		J 27	Hawkins, 148	Pac	107
Pine Valley, Walker		N 27	42*a*	Pac	
Pinkerton, (8 miles n. w. of Haskell, I 17) Haskell			Seymour, 160	W., F. & Co	
Pinkham, (3½ miles w. of Dallas Springs, H 28) Bowie			Dekalb, 148	Pac	
Pinkston, (6 miles w. of Corsicana, K 25) Navarro			130*e*	Pac	15
Pinnacle, (mail to Pritchett) Upshur			130*d*	Pac	
Pinto, (mail to Brackettville) Kinney		R 16	140*e*	W., F. & Co	
Pioneer, ● Eastland		K 19	Gorman, 142	W., F. & Co	121
Pipecreek, ● Bandera		P 19	Boerne, 135	W., F. & Co	25
Pirtle, Rusk		K 28	Kilgore, 42	Pac	66
Pisek, (8½ miles w. of Newalm, P 24) Colorado			56	Am	
Pisgah, (5 miles n. of Nimrod, Eastland			Cisco, 142, 148	Pac., W., F. & Co	
Pittbridge, Burleson		O 24	Stone City, 35½		29
Pittsburg, 2 banks, ● Camp		I 27	130*d*, 138	Am., Pac	1,783
Pizarro, (11 miles e. of Stephenville, K 20) Erath			Stephenville, 31	Pac	
Placedo, (mail to Guadalupe) Victoria		S 23	140*g*	W., F. & Co	
Plainview, 1 bank, ● Hale		F 15	Clarendon, 30	W., F. & Co	678
Plano, 1 bank, ● Collin		I 24	40*f*, 130*e*	Pac., W., F. & Co	1,304
Plantersville, ● Grimes		O 26	55*g*	W., F. & Co	184
Plaster Mill, (mail to Quanah) Hardeman			1		
Plateau, (mail to Vanhorn) El Paso		M 7	148*f*	Pac	
Pleasantgrove, (3 miles e. of Coke, I 27) Wood			Winnsboro, 138	Am	34
Pleasanton, ● Atascosa		S 20	Floresville, 135	W., F. & Co	376
Pleasantpoint, ● Johnson		J 23	Alvarado, 5, 56	Am., W., F. & Co	22
Pleasant Valley, Dallas		I 28	Sachse, 5, 130	Pac., W., F. & Co	22
Pledger, (R. R. name *Greenwood*) Matagorda		R 28	140*g*	W., F. & Co	76
Plemmons, ● Mason		L 19	Llano, 5	W., F. & Co	28
Plum, Fayette		P 23	56*e*	Am	25
Pluto, (9 miles e. of Itasca, K 23) Ellis			Itasca, 56	Am	13
Pocahontas, (11 miles e. of Conroe, O 27) Montgomery			55*g*	W., F. & Co	
Pocket, (mail to Lostprong) Wharton		R 21	Louise, 140	W., F. & Co	
Podo, (mail to Van Vleck) Matagorda		R 25	140*g*	W., F. & Co	
Poe, (7 miles s. w. of Sandy Mountain, O 20) Blanco			Kingsland, 8	W., F. & Co	
Poer, (4 miles s. of Boston, H 29) Bowie			Corley, 130	Pac	
					144
					158
					25
Pots, (mail to Buchanan) Bowie		H 29	148*a*	Pac	
Pollok, Angelina		M 27	130*d*	Pac	118
Pollok, (P. O. name Calhoun) Dallas		I 21	56*d*	Am	35
Polly, (6 miles n. of Pipecreek, L 19) Bandera			Boerne, 135	W., F. & Co	
Ponder, (7 miles s. of Krum, H 25) Denton			5*d*	W., F. & Co	10
Pone, (10 miles s. w. of Henderson, K 28) Rusk			Henderson, 42	Pac	
Pontotoc, ● Mason		M 19	Llano		
Poolville, ● Parker		I 21	See Weatherford		
			Itasca, 148		
Popher, Angelina		M 29	Rockland, 140		

TOWN.	COUNTY.	INDEX.	RAILWAY, or, if not on a Railroad, nearest station.	EX.	POP.
			Port Lavaca		
		J 17	Taylor	Pac	15
Pottsboro, ● Grayson		G 24	56*b*	Am	400
Poultville, ● Hamilton		L 20	Goldthwaite, 5	W., F. & Co	237
Powderly, (R. R. name *Lenoir*) ● Lamar		G 26	135*e*	W., F. & Co	40
Powell, ● Navarro		K 25	130*e*	Pac	107
Prairie, Fayette		Q 24	Flatonia, 135, 140	W., F. & Co	79
Prairiedell, (5½ miles s. of Salado, N 22) Bell			Holland, 56	Am	30
Prairiegrove, Limestone		L 23	Mexia, 40	W., F. & Co	36
Prairiehill, ● Limestone		L 24	Mt. Calm, 130	Pac	248
Prairie Lea, ● Caldwell		Q 22	Luling, 135, 140	W., F. & Co	331
Prairie Plains, Grimes		O 26	Navasota, 5, 40	W., F. & Co	216
Prairieville, (4 miles w. of Waller, P 26) ● Waller			40*a*	W., F. & Co	
Prairieville, Kaufman		J 25	Kemp, 140	W., F. & Co	187
Prairieville, Delta		H 26	Cooper, 148	W., F. & Co	73
Presidio, Presidio		Q 7	Marfa, 140	W., F. & Co	281
Presley, (5 miles n. e. of Mt. Pleasant, I 28) Titus			Mt. Pleasant, 130	Pac	
Preston, Grayson		G 24	P. Oshorn, 56	Am	27
Price, Anderson		K 25	Palestine, 42	Pac	
Prices, (mail to Neches) Cherokee		K 26	42*a*	Pac	
Priddy, (7 miles w. of Indianola, L 20) Mills			Mullin, 5	W., F. & Co	
Primrose, (mail to Ft. Worth) Tarrant			31*a*	Pac	
Princeton, Collin		I 24	148	Am	183
Pritchett, (7 miles s. w. of Gilmer, J 27) Upshur			130	Pac	
Proctor, (13 miles n. e. of Comanche, L 20) ● Comanche			31*a*	Pac	142
Proffitt, (10 miles w. of Belknap, I 20) Young			Seymour, 160	W., F. & Co	75
Progreso, (11 miles w. of Santa Maria Y 21) Hidalgo			Brownsville, 15, 80	W., F. & Co	
Prospect, (4 miles n. of Postoak, H 21) Hay			Bowie, 22, 30	U. S., W., F. & Co	79
Prosper, (3½ miles n. of Rockhill, H 23) Collin			McKinney, 40, 148	Am., W., F. & Co	10
Providence, (mail to Hearne) Robertson			35½		
Providence (4½ miles s. of Silver lake, J 26 Van Zandt			Silverlake, 148	Pac	
Pruitt, (6 miles s. Saline, J 26) Van Zandt			Grand Saline, 148	Pac	
Pullman, (mail to West Potter			55, 300	W., F. & Co	
Pumpville, (18 miles e. of Lozier, P 15) Valverde			Lozier 140	W., F. & Co	
Purdon, ● Navarro		K 24	130	Pac	58
Purley, Franklin		I 27	Mt. Vernon, 130	Pac	113
Purmelia, Coryell		M 23	Gatesville, 130	Pac	25
Pursley, Navarro		L 14	Kickland, 40	W., F. & Co	20
Purves, (7 miles s. of Dublin, K 20) Erath			Dublin, 1, 142	Pac., W., F. & Co	30
Putnam, ● Callahan		J 19	180*d*	Pac	150
			Mexia 40	W., F. & Co	18
			Henderson, 42	Pac	
Pyote, (mail to Barstow) Ward		L 16	148*f*	Pac	

Q

TOWN.	COUNTY.	INDEX.	RAILWAY, or, if not on a Railroad, nearest station.	EX.	POP.
Quanah, ●		F 17	26*d*	W., F. & Co	1,653
Quarry, Washington		O 24	56	Am	27
Quarry, (mail to Atlas) Lamar			144	W., F. & Co	
Quarry Spur, (mail to Mineral wells) Palo Pinto			158	W., F. & Co	
Quay, (mail to Bonus) Wharton		R 25	148	W., F. & Co	
Quebec, (mail to Vacuitine) Presidio					
Queen City, ● Cass					
Quindalo, ● Hunt		I 25	144	W., F. & Co	250
Quinn, (mail to Sisber) Jasper		O 29	5	W., F. & Co	
Quintana, ● Brazoria		R 25	52, 300, 130	Pac	75
Quitaque, Briscoe		F 14	Estacado, 30	W., F. & Co	25
Quitman, ● Wood		I 27	Gouldes, 55	Am	503
Quito, (6½			Marquez, 6	Pac	
M 25	Leon			Pac	
Quito, (mail to Barstow) Ward		M 16	148*f*	Pac	

R

TOWN.	COUNTY.	INDEX.	RAILWAY, or, if not on a Railroad, nearest station.	EX.	POP.
Rabb, (6½ miles s. e. of Warda, P 23) Fayette			Northrup, 135	W., F. & Co	
Rabbs, (mail to Halletsville) Lavaca			135*e*	W., F. & Co	
Rabke, (8 miles e. of Yorktown, R 22) Dewitt			Yorktown, 135	W., F. & Co	
Racetrack, (4½ miles n. w. of Cooper, H 26) Delta			Cooper, 144	W., F. & Co	
Roche, (mail to Bourne) Robertson			35½		
Raden, (mail to Mesquite) Dallas			148*b*	Pac	
Radford, (8 miles n. of Helena, S 22) Karnes			Karnes City, 135	W., F. & Co	
Ragsdale, Fannin		G 25	Honeygrove, 148	Pac., W., F. & Co	66
Rail, (12 miles e. of Hamilton Hamilton			Gatesville, 130	Pac	29
Rainbow, (4 miles e. of K 22) Somervell			Granbury, 31	Pac	14
Rainsville, (4 miles s. w. of Huber, L 29) Shelby			Timpson, 36, 50	W., F. & Co	
		N 26	140*e*	W., F. & Co	24
Ramireno, Live Oak		T 21	Mathis, 135	W., F. & Co	
Ranchito, ● Gonzales		Q 24	140*e*	W., F. & Co	
		R 22	Stockdale 136	Pac	159
		W 19	Zapata	M. N.	26
Randals Store, Palo Pinto		I 20	See Mineralwells		
Randol, Tarrant		J 22	Handley, 148	Pac	25
Randolph, ● Fannin		H 25	97, 148	Pac	157
Randon, (mail Fort Bend			140*e*	W., F. & Co	
		H 25	Hunt	Ladonia, 5	W., F. & Co	30
Ranger, ● Eastland		I 20			Pac	685
Rankin, Elis		K 21	Barry, 130		Pac	28
Rast, Van Zandt		J 2	Willspoint, 148		Pac	18
Ratcliff, Houston		M 27	Wells, 130		Pac	10
Ratler, (17½ miles n. e. of Goldthwaite, M 20) Mills			Goldthwaite, 5	W., F. & Co	
Rattan, (7 miles n. w. of Cooper, H 26) Delta			Amy, 144	W., F. & Co	10
Ravenna, ● Fannin		Q 24	Bonham, 148	Pac	290
Rawlins, Dallas		J 28	see Dallas		20
Ray, Ellis		K 22	See Waxahachie		28
Ray, (mail to Denison) Grayson		G 24	56*a*, *b*		Am
Rayburn, (P. O. name Lamb) Liberty			55*g*	W., F. & Co	
Raybaud, (5 miles e. of Margaret, F 17) Foard			Vernon, 30	W., F. & Co	
Raymond, ● Leon		M 25	Buffalo, 42	Pac	
Rayner, ● Stonewall		G 18	Eskota, 148	Pac	248
Raysaud, (R. R. name *Ferne*) Liberty		P 28	140*d*	W., F. & Co	
Re, Navarro		K 25	Corsicana, 40, 130	Pac., W., F. & Co	15
Reagan, ● Falls		M 24	40*g*	W., F. & Co	299
Realitos, ● Duval		V 20	54*a*	M. N.	241
Redbud, (6 miles s. e. of Little Elm, I 23) Denton			Lewisville, 56	Am	46
Redbluff, (12 miles s. e. of Edna, S 21) Jackson			Edna, 140	W., F. & Co	
Redbranch, (4 miles w. of Gordonville, G 23) Grayson			Whitesboro, 56, 148	Am., Pac	10
Red Branch, (P. O. name Lady) Trinity		M 26	42*a*	Pac	
Reddick, (mail to Cleveland) Liberty			55*g*	W., F. & Co	
Redfield, (P. O. name Appleby) Nacogdoches		L 28	36	W., F. & Co	166
Redfield, Cass		H 29	Atlanta, 144½, 148	Pac., W., F. & Co	
Redland, Wood			See Mineola		
Redoak, ● Ellis		J 22	56*d*	Am	247
Redrock, ● Bastrop		P 22	56*k*	Am	113
Redwater, ● Bowie		H 29	130*b*	Pac	
Redwood, Guadalupe		Q 22	San Marcos, 42, 56	Am., Pac	16
Reed, (mail to Kilgore) Rusk		K 27	126	Pac	
Reed, Cooke		H 22	Myra, 56	Am	10
Reedville, ● Caldwell		Q 20	56*k*	Am	200
Reeves, (8 miles s. of Silverton, K 14) Briscoe			Clarendon, 30	W., F. & Co	
Refugio, ● Refugio		T 23	Goliad, 140	W., F. & Co	538
Regency, Mills		M 19	Mullin, 5	W., F. & Co	30
Rehburg, (4½ miles n. of Burton, P 23) ● Washington			Burton, 40	W., F. & Co	
Reilly Springs, Hopkins		I 26	Como, 130	Pac	50
Reinhardt, ● Dallas		I 24	56, 130*g*	Pac., W., F. & Co	37
Reliance, Brazos		O 25	Bryan, 40	W., F. & Co	

Am., American Ex. M. N., Mexican National Ex. Pac., Pacific Ex. U. S., United States Ex. W., F. & Co., Wells, Fargo & Co. Ex

TOWN.	COUNTY.	INDEX.	RAILWAY, or, if not on a Railroad, nearest station.	EX.	POP.
Retreat, Grimes		O 25	Courtney, 40	W., F. & Co	84
Rex, (6 miles s. of Short, L 29) Shelby			Tenaha, 36	W., F. & Co	×
Reynard, (8 miles w. of Dalys, M 26) Houston			Grapeland, 42	Pac	×
Reynolds, Cherokee		K 27	42*a*	Pac	×
Reynolds, (mail to Driscoll) Nueces			135*e*	W., F. & Co	×
Reynolds, (mail to Crandall) Kaufman			140*o*	W., F. & Co	×
Reynolds, (mail to Albany) Shackelford		I 18	142	W., F. & Co	×
Rhea Mills, Collins		H 28	McKinney, 40, 138	Am., W., F. & Co	28
Rheingold, (14½ miles e. of Fredericksburg, O 19) ● Gillespie			Marblefalls, 8	W., F. & Co	×
Rhineland, (6 miles s. e. of Benjamin, H 17) Knox			Seymour, 160	W., F. & Co	19
Rhodes, (4 miles w. of Longbranch, K 29) Rusk			Henderson, 42	Pac	×
Rhome, 1 bank, ● Wise		I 22	30*a*	W., F. & Co	350
Rhymer, Collin		H 24	10*a*	W., F. & Co	20
Rice, (mail to Allen) Harris			135*a*	W., F. & Co	×
Rice, ● Navarro		K 21	40*a*	W., F. & Co	425
Rices Crossing, Williamson		O 23	Taylor, 12, 56	Am., Pac	22
Richardson, ● Dallas		I 24	40*a*	W., F. & Co	126
Richer, (mail to Zephyr) Brown			5*l*	W., F. & Co	×
Richie, (R. R. name *Ritchie*) McLennan		M 23	130*f*	Pac	18
Richland, ● Navarro		K 25	40*a*	W., F. & Co	250
Richland Springs, ● San Saba		M 19	Goldthwaite, 5	W., F. & Co	143
Richmond, 1 bank, ● Fort Bend		Q 26	5*e*, 140*c*	W., F. & Co	1,581
Rico, (mail to Cisco) Callahan		I 19	142	W., F. & Co	×
Riddleville, Karnes		K 22	Yorktown, 135	W., F. & Co	119
Ridge, (mail to Buna) Jasper		O 29	5*e*	W., F. & Co	×
Ridgeway, Hopkins		H 26	130*b*	Pac	75
Rimings, (3¾ miles s. w. of Ivanhoe, G 28) Fannin			Bonham, 148	Pac	×
Rienzi, (7½ miles s. e. of Massey, K 23) Hill			Abbott, 56	Am	20
Riesel, ● McLennan		L 23	40*g*	W., F. & Co	107
Ringgold, ● Montague		H 21	22*e*, 56*f*	Am., U. S.	484
Riofrio, Bandera		Q 18	Sabinal, 140	W., F. & Co	×
Rio Grande, (mail to Clint) El Paso		M 4	140*c*, 148*f*	Pac., W., F. & Co	×
Riogrande, ● Starr		Y 20	Hebbronville, 54	M. N	1,986
Riomedina, ● Johnson		K 28	5*d*	W., F. & Co	363
Rip, (4 miles e. of Uz, H 22) Montague			Alvord, 30	W., F. & Co	38
Ripley, Titus		H 25	Mt. Pleasant, 130	Pac	×
Rishmeter, ● Eastland		K 19	Gorman, 42	W., F. & Co	520
Rivington, (mail to Nugent) Jones		J 28	Abilene, 148	Pac	×
Rita, Burleson		N 24	Gause, 42	Pac	×
Riverland, Clay		G 26	Henrietta, 30, 56	Am., W., F. & Co	×
Riverside, ● Walker		N 26	42*d*	Pac	186
Riverside, (mail to San Antonio) Bexar			135*r*	W., F. & Co	×
Riverton, (mail to Pecos) Reeves		L 9	72	W., F. & Co	×
Rives, (5 miles n. w. of Roby, J 16) Fisher			Sweetwater, 24, 148	Pac	×
Roach, (7 miles w. of Atlanta, I 29) Cass			Atlanta, 14½, 148	Pac., W., F. & Co	×
Roane, (8 miles n. e. of Corsicana, K 25) Navarro			Corsicana, 40, 130	Pac., W., F. & Co	58
Roanoke, ● Denton		I 23	56*e*, 148*b*	Am., Pac	229
Roans Prairie, Grimes		O 25	Navasota, 5, 40	W., F. & Co	52
Robards, (P. O. name Shavano) Bexar		Q 20	135*c*	W., F. & Co	×
Robert Lee, ● Coke		I 17	San Angelo, 5	W., F. & Co	276
Roberts, (mail to Quinlan) Hunt		I 25	148	W., F. & Co	×
Robinson, ● McLennan		M 23	See Waco		100
Robinsons Spur, (mail to Harwood) Gonzales			140*c*	W., F. & Co	×
Roby, 1 bank, ● Fisher		J 16	Sweetwater, 148	Pac	569
[illegible]		[illegible]	[illegible]	[illegible]	10
Rockcreek, ● Parker		I 21	158	W., F. & Co	507
Rockdale, 1 bank, ● Milam		O 23	42*e*, 183*f*	Pac., W., F. & Co	2,515
Rockett, (5 miles s. e. of Redoak, J 23) ● Ellis			Redoak, 56	Am	75
Rockford, (6 miles s. e. of Bardstown, H 26) Lam			Howland, 144	[illegible]	16
Rockhill, Colin		[illegible]	McKinney [illegible]	[illegible]	7
Rockhouse, Austin		[illegible]	Newalm, [illegible]	Am	56
Rockland, (7 miles s. w. of Altair, Q 24) 1 bank, ● Colorado			135*a*	[illegible]	×
Rockland, ● Tyler		N 29	140*b*	[illegible]	[illegible]
Rockport, 1 bank, ● Aransas		U 23	[illegible]	[illegible]	[illegible]
Rock Quarry, (mail to Hillsboro) [illegible]			[illegible]	Pac	×
Rocksprings, ● Edwards		P 16	[illegible]	[illegible]	×
Rockwall, [illegible]		[illegible]	[illegible]	[illegible]	1,245
Rockwood, (6 miles n. e. of Waldrip, M 18) Coleman			Santa Anna, 5	W., F. & Co	38
Rockybranch, (6 miles n. of Dangerfield, [illegible] Morris)			Dangerfield, 138	Am	21
[illegible] au Zandt			Willspoint, 148	Pac	25
[illegible] 1 bank, ● [illegible]		[illegible]	5*c*	W., F. & Co	888
Rodney, (7 miles s. [illegible] I. 24) [illegible]			Dawson, 130	Pac	12
[illegible] k, Camp			Winnsboro, 138	Am	×
[illegible] (5 mile[illegible] I 27) Titus			Mt. Pleasant, 130	Pac	×
Rogansville, (4 [illegible] 6 miles e. of [illegible])			[illegible]	[illegible]	×
Rogers, [illegible]			[illegible]	[illegible]	661
Rogers, (mail to [illegible] Nueces			[illegible]	[illegible]	×
Rogers P[illegible]	[illegible]	[illegible]	[illegible]	[illegible]	113
Roland, (1 m[illegible] H 24) Collin			McKinney, 40, 138	Am., W., F. & Co	45
Rolla, (13½ miles [illegible] phis, H 15) Collingsworth			Memphis, 30	W., F. & Co	×
Rollos, (mail to Honea) Montgo[illegible]			5*g*	W., F. & Co	×
[illegible] (mail to High I[illegible] Galveston			[illegible]	[illegible]	×
Rolyat, [illegible]			[illegible]	[illegible]	×
[illegible] ● [illegible]		[illegible]	[illegible]	[illegible]	912
[illegible] K 19) [illegible]			[illegible]	[illegible]	[illegible]
Ronda, (7 miles s. e. of Harrold, F 19) Wilbarger			[illegible]	[illegible]	34
Roosevelt, (20½ mile[illegible] tion, O 18) Kimble			Kerrville, 135	W., F. & Co	×
Root, (7 miles n. w. of Ladonia, H 26) Fannin		H 27	Ladonia, 5	W., F. & Co	23
Rosalie, ● Red River			Clarksville, 148	Pac	89
Rosanky, (10½ miles w. of Smithville, P 23) ● Bastrop			56*k*	Am	16
[illegible] ● Nolan		J 16	148*d*	Pac	200
Rosebud, 1 bank, ● Falls		N 23	135*f*	W., F. & Co	1,088
Rosedale, Jefferson		P 29	140*b*	W., F. & Co	×
Rosehill, ● Harris		P 26	Cypresstop, 40	W., F. & Co	247
Roseland, Collin		H 23	Pilotspoint, 56, 140	Am., Pac	50
Rosenas, (5 miles n. of Mance, K 26) Van Zandt			Athens, 130	Pac	×
Rosenberg, ● Fort Bend		Q 26	140*c*, *l*	W., F. & Co	481
Rosenfield, (mail to Longfellow) Pecos		P 11	140*l*	W., F. & Co	×
Rosenthal, (2½ miles n. of Goliado, M 23) McLennan			Norwood, 135	W., F. & Co	57
Rosita, (14 miles w. of Gregory, U 28) San Patricio			Portland, 135	W., F. & Co	×
Rosprim, (11½ miles e. of Myers, O 24) Brazos			Bryan, 40	W., F. & Co	×
Ross, ● McLennan		L 23	40*g*, 142	W., F. & Co	42
Rosser, (8 miles s. w. of Scurry, J 24) ● Kaufman			141*d*	W., F. & Co	35
Ross Spur, (mail to Clint, El Paso			140*l*	W., F. & Co	×
Rosston, ● Cooke		H 22	Valleyview, 5	W., F. & Co	207
Rossville, Atascosa		H 19	Lytle, 42	Pac	×
Roughcreek, (mail to Sandy) Blanco		O 20	Marblefalls, 8	W., F. & Co	×
Round Mountain, ● Blanco		O 20	Marblefalls, 8	W., F. & Co	115
Roundrock, ● Williamson		O 22	42*c*, *l*	Pac	786
Round Timber, Baylor		H 18	Seymour, 160	W., F. & Co	113
Roundtop, ● Fayette		P 24	Carmine, 40	W., F. & Co	383
Rowe, Donley		D 15	30*a*	W., F. & Co	×
Rowena, (mail to Ballinger) Runnels		L 16	5*i*	W., F. & Co	×
Rowlett, ● Dallas		I 24	56*d*	Am	57
Roxton, ● Lamar		H 26	5*m*	W., F. & Co	62
Royal, (6 miles n. e. of Timpson, K 29) Shelby			Timpson, 36, 50	W., F. & Co	×
Royse City, 1 bank, ● Rockwall		I 24	56*d*	Am	[illegible]
Rozanov, (4 miles s. of Warrenton, P 24) Fayette			Carmine, 40	W., F. & Co	106
Ruben, (5 miles s. of H[illegible] H 25) Fannin			See Honeygrove		×
Ruby, (mail to Castine) Karnes			135*a*	W., F. & Co	×
Ruckel, (6½ miles w. of Deleon, K 20) Comanche			Deleon, 142	W., F. & Co	×
Rudd, (40 miles s. of San A[illegible] M 15) Schleicher			San Angelo, 5	W., F. & Co	×
Ruff, (2½ miles w. of Ridgeway, H 26) Hopkins			Ridgeway, 130	Pac	16
Rufus, (4 miles e. of Abbott, I [illegible]) Kaufman			Kaufman, 140, 144	W., F. & Co	×
Rugby, (5 miles s. w. of Fulbright, H 27) Red River			Detroit, 148	Pac	19
Ruiff, (mail to Hartburg) Newton		O 30	45*e*, 124	W., F. & Co	×
Runge, 1 bank, ● Karnes		S 22	[illegible]	W., F. & Co	573
Runnels, (Runnels [illegible]		[illegible]	Ballinger, 5	W., F. & Co	×
Running Water, (12 miles n. w. of Pistolview, F 13) Hale			Canyon, 72	W., F. & Co	10
Rural Shade, Navarro		[illegible]	Kerens, 130	Pac	15
Rushing, (3 miles w. of [illegible] Worth, J 22) Tarrant			148*d*	Pac	33
Rusk, 1 bank, ● Cherokee		L 27	130*d*, 146½	Pac	527
Russell, Leon		M 25	Buffalo, 42	Pac	×
Rutersville, Fayette		P 24	Flatorange, 58, 140	Am., W., F. & Co	231
Ruth, Coryell		M 22	Gatesville, [illegible]	Pac	86
Rutledge, (8 miles w. of Roundrock, O 22) Williamson			8*a*	W., F. & Co	×
Ryan, 4 miles e. of Crawford, L 22) McLennan			Crawford, 5	W., F. & Co	×

TOWN.	COUNTY.	INDEX.	RAILWAY, or, if not on a Railroad, nearest station.	EX.	POP.
Ryan, (mail to Valentine) Presidio		O 8	142*f*	W., F. & Co	×
Ryle, Dallas		J 24	140*c*	W., F. & Co	25
S					
Sabathany, Parker		I 22	Newark, 22	U. S	15
Sabinal, ● Uvalde		R 12	140*c*	W., F. & Co	281
Sabine, (2 miles s. e. of Sabine Pass, Q 29) ● Jefferson			See Sabine Pass	W., F. & Co	×
Sabine Pass, ● Jefferson		Q 29	140*c*	W., F. & Co	363
Sabinetown, Sabine		M 30	225		×
Sachse, Dallas		I 24	5*m*, 130*g*	W., F. & Co	57
Sadler, (4 miles e. of Whitesboro, G 23) ● Grayson			56*b*	Am	115
Sage, (4½ miles s. of Sunnylane, N 21) Burnet			Burnet, 8	W., F. & Co	×
Saginaw, Tarrant		J 22	5*d*, 22*c*, 30*a*	U. S	78
Saint Elmo, Travis		P 22	42*c*	Pac	41
Saint Hedwig, ● Bexar		R 21	Adkins, 136	Pac	326
Saint Jo, 1 bank, ● Montague		G 22	58*f*	Am	825
Saint Mary, Refugio		U 23	Gregory, 135	W., F. & Co	×
Salado, ● Bell		N 22	Holland, 56	Am	386
Salem, (mail to Cali) Newton		O 30	60		×
Salesville, Palo Pinto		I 21	34½	Pac	10
Salisbury, (mail to Memphis) Hall		E 16	30*a*	W. F. & Co	[illegible]
Salom, (1 miles n. of Denver, H 22) Montague			Bowie, 22, 30	U. S., W., F. & Co	15
Saltillo, Hopkins		I 27	130*b*	Pac	65
Salty, Milam		O 23	Rockdale, 42, 135	Pac., W., F. & Co	×
Samuel, (5 miles n. of Brenham, P 22) Washington			Brenham, 5, 40	W., F. & Co	×
Samuels, (mail to Lozier) Pecos		P 13	140*l*	W., F. & Co	×
San Angelo, 3 banks, ● Tom Green		M 15	5*i*	W., F. & Co	3,851
San Antonio, 13 banks, ● Bexar		R 20	42*c*, 56*k*, 135*a*, *b*, 136, 140*c*	Pac., W., F. & Co	53,321
San Augustine, ● San Augustine		L 29	5*r*	W., F. & Co	281
Sanborn, (mail to Amarillo) Potter		C 12	30*a*	W., F. & Co	×
San Carlos, (mail to Chispa) Presidio		O 7	90		×
Sanchez, (mail to Laredo) Webb		V 18	42*c*	Pac	×
Sanco, Coke		L 15	Ballinger, 5	W., F. & Co	10
Sand, (4½ miles n. of Winchester, P 23) Bastrop			Winchester, 135	W., F. & Co	×
Sanderson, ● Pecos		P 12	140*l*	W., F. & Co	121
Sandflat, (5 miles w. of Mt. Carmel, J 27) Smith			Winona, 130	Pac	×
Sand Hill, (mail to Monahans) Winkler		L 11	148*f*	Pac	×
San Diego, 1 bank, ● Duval		V 20	54*a*	M. N	1,787
Sand Lake, (mail to Rosser) Kaufman			141	W., F. & Co	×
Sandoval, (9 miles e. of Taylor, O 22) Williamson			Taylor, 42, 56	Am., Pac	×
Sandspur, (mail to Lavernia) Wilson			136	Pac	×
Sandspur, (mail to Terry) Orange			140*a*	W. F. & Co	×
Sandusky, Grayson		G 23	Whitesboro, 56, 148	Am., Pac	25
Sandy, Blanco					22
Sandy Dominion, (mail to Pack saddle) ● Llano		O 20	Kingsland, 8	W., F. & Co	×
Sandy point, ● Brazoria		R 26	42*g*	Pac	186
San Elizario, El Paso		L 3	140*l*, 148*f*	Pac., W., F. & Co	1,379
San Felipe, ● Austin		Q 25	56*e*	Am	241
Sanford, ● Milam		O 23	M. N. 42	Pac	54
Sanger, 1 bank, ● Denton		H 23	5*d*	W., F. & Co	650
San Jacinto, (mail to Honea) Montgomery			5*g*	W., F. & Co	×
San Jose, (mail to Ysleta) El Paso			140*l*, 148*f*	Pac., W., F. & Co	×
San Marcos, 2 banks, ● Hays		P 21	42*c*, 56*k*	Am., Pac	2,292
San Mariano, (mail to Kent) Reeves		M 8	148*f*	Pac	×
San Patricio, ● San Patricio		U 22	Mathis, 135	W., F. & Co	351
San Pedro, Houston		M 27	Grapeland, 42	Pac	20
Sanramon, (8 miles s. of Realitos, V 20) Hidalgo			Realitos, 54	M. N	×
San Saba, 1 bank, ● San Saba		M 20	Lometa		×
San Serillo, (mail to Min[illegible] Webb		[illegible]	[illegible]	[illegible]	[illegible]
Sansom, [illegible]		[illegible]	[illegible]	W., F. & Co	19
Santa[illegible]		[illegible]	[illegible]	W., F. & Co	736
Santa Anna, 3 banks, ● Coleman		[illegible]	[illegible]	[illegible]	[illegible]
Santa Lucia, (24 miles s. of Monahans, P 10) Pecos			[illegible]	[illegible]	×
Santa Maria, Cameron		[illegible]	[illegible]	[illegible]	×
Santo, ● Palo Pinto		[illegible]	[illegible]	[illegible]	153
San Ygnacio, (42 miles s. of Laredo, V 18) Zapata			Laredo, 54, 100	[illegible]	[illegible]
Saragosa, Reeves		[illegible]	Toyah, 148	[illegible]	×
Saraiyo, (R. R. name *Sarita*) Ellis		[illegible]	[illegible]	[illegible]	10
Saratoga		[illegible]	[illegible]	[illegible]	[illegible]
Sardis, Cass		[illegible]	[illegible]	[illegible]	[illegible]
Saron, Trin[illegible]		[illegible]	[illegible]	[illegible]	[illegible]
Sartartia, ● Fort [illegible]		[illegible]	[illegible]	[illegible]	[illegible]
Sash, (13 miles n. of Honeygrove, H 25) Fannin			Honeygrove, 5, 148	Pac., W., F. & Co	12
Saspamco, (mail to Elmendorf) Wilson			135*a*		×
Sattler, (Comal)		P 21	Hunter		28
Saunders, (P. O. name Sayers) Bexar		R 21	136		×
Sauz, (100 miles s. s. e. of Alice, V 27) Cameron			Brownsville	& Co	×
Sava, (8 miles n. [illegible] J 26) Van Zandt			Willspoint	Pac	×
Savage, (4 [illegible] creek, H [illegible])		[illegible]	[illegible]	[illegible]	[illegible]
Savoy, ● Fa[illegible]		[illegible]	[illegible]	[illegible]	[illegible]
Sa[illegible] (26 miles w. of [illegible] M 15) Iron			San Angelo, 5	[illegible]	[illegible]
[illegible] (R. R. name *Saunders*) Bexar		R 21	136		[illegible]
[illegible]	[illegible]	[illegible]	[illegible]	[illegible]	[illegible]
[illegible] ● [illegible]		P 23	5		[illegible]
[illegible]	[illegible]	[illegible]	[illegible]	[illegible]	[illegible]
Scherlz, Guadalupe		R 20	[illegible]	[illegible]	[illegible]
Schiller, (13 miles n. [illegible] O 20) Kendall			Boerne, 135	W., F. & Co	15
Schley, Harrison		J 29	Scottsville, 148	Pac	×
Schoenau, (4½ miles n. w. of Industry, P 24) Austin			Newalm, 56	Am	×
School, ● Guadalupe		Q 20	Marion, 140	W., F. & Co	28
Schulenburg, 1 bank, ● Fayette		Q 23	140*c*	W., F. & Co	1,149
Scott, (3½ miles s. of Willspoint, J 25) Van Zandt			Willspoint, 148	Pac	18
Scottsville, Harrison		J 29	148*g*	Pac	×
Scranton, (10 miles s. e. of Putnam, J 19) Eastland			Putnam, 148	Pac	85
Scroggins, Franklin		I 27	148	Am	×
Scurry, ● Kaufman		J 24	141	W., F. & Co	143
Seabrook, Harris		Q 27	140*c*, *r*	W., F. & Co	×
Seadrift, (24 miles s. of Port Lavaca, I 24) Calhoun			Port Lavaca, 140	W., F. & Co	×
Seagoville, (R. R. name *Seago*) Dallas		J 24	140*o*	W., F. & Co	32
Seale, Robertson		M 25	Marquez, 12	Pac	×
Seall, ● Washington		Q 25	5*c*, 18, 56*c*	Am., W., F. & Co	1,000
Searcy, Madison		N 25	Lake, 42	Pac	×
Seaton, (8 miles e. of Temple, N 23) Bell			Temple, 5, 56	Am., W., F. & Co	56
Seattle, (6 miles s. w. of The Grove, M 22) Coryell			Leon Junction, 130	Pac	×
Seawler, (mail to Galveston) Galveston		Q 28	140*a*	W., F. & Co	×
Seawillow, (6 miles s. e. of Lockhart, P 22) Caldwell			Lockhart, 56, 135	Am., W., F. & Co	×
Sebastia, Burleson		[illegible]	[illegible]	[illegible]	22
Sebree, (3 miles s. of Vineyard, I 21) Jack			Vineyard, 22	U. S	10
Secluston, ● Lavaca		R 24	Sublime, 135	W., F. & Co	×
Seco, (mail to D'Hanis) Medina		R 18	140*c*	W., F. & Co	×
Sedalia, (1 mile s. of Collin, H 24) Collin			Van Alstyne, 40	W., F. & Co	31
Sedan, Gonzales		R 22	Yorktown, 135	W., F. & Co	×
Sedwick, (mail to Moran) Shackleford		J 18	142	W., F. & Co	×
Seeley, (mail to Mt. Calm) Hill		[illegible]	130*f*	Pac	×
Seglar, (3 miles n. w. of Bexar, R 20) Bexar			Atascosa, 42	Pac	×
Segovia, (12 miles n. w. of Junction, O 18) Kimble			Kerrville, 135	W., F. & Co	2,421
Seguin, 2 banks, ● Guadalupe		K 21	140*c*	W., F. & Co	×
Selby, (mail to Waco) McLennan			130*f*	Pac	×
Selden, Erath		K 21	Stephenville, 31	Pac	30
Selfs, Fannin		G 25	See Honeygrove		113
Selma, Bexar		Q 21	56*k*	Am	38
Sempronius, Austin		P 25	Kenney, 5	W., F. & Co	×
Senlor, Bexar		R 20	Atascosa, 42	Pac	30
Serbin, Lee		P 23	Northrup, 135	W., F. & Co	142
Serbin Station, (P. O. name Northrup) Lee		P 23	135*f*	W., F. & Co	×
Sevenoaks, Polk		N 28	36	W., F. & Co	×
Sexton, Sabine		L 30	Tenaha, 36	W., F. & Co	×
Seymour, 1 bank, ● Baylor		H 18	160	W., F. & Co	1,541
Shadeland, Lipscomb		A 16	Higgins, 5	W., F. & Co	×
Shady, (9 miles s. w. of Seymour, H 18) Baylor			Seymour, 160	W., F. & Co	×
Shadygrove, (12 miles s. w. of Gilmer, J 27) Upshur			Gilmer, 130	Pac	×
Shaeffer, Duval		U 20	Sandiego, 54	M. N	×
Shafter, ● Presidio		P 7	Marathon, 140	W., F. & Co	1,125
Shannonhill, (22½ miles s. e. of Mobeetie, C 15) Wheeler			Miami, 3	W., F. & Co	×
Shanks, (4½ miles n. e. of Cottongin, L 25) Freestone			Mexia, 40	W., F. & Co	18
Shannon, (2½ miles s. of Myrtle, H 20) Clay			Bowie, 22, 30	U. S., W., F. & Co	28
Sharron, (P. O. name Hooks Switch) Hardin		O 28	140*b*	W., F. & Co	382
Sharp, Milam			See Rockdale		×
Sharpsburg, San Patricio		U 22	Portland, 135	W., F. & Co	×

TOWN.	COUNTY.	INDEX.	RAILWAY, or, if not on a Railroad, nearest station.	EX.	POP.
Shavano, (R. R. name *Robards*) Bexar		Q 20	135*c*	[illegible]	[illegible]
Shawnee, (mail to Huntington) Angelina		M 28	140*b*	W., F. & Co	×
Shawnee, (mail to Isaac) Red River			Isaac, 148	Pac	×
Sheffield, (40 miles w. of Ozona, N 14) Pecos			Dryden, 140	W., F. & Co	29
Shelby, Austin		P 24	Burton, 40	W., F. & Co	166
Shelbyville, ● Shelby		L 29	Spivey, 36	W., F. & Co	363
Sheldon, Harris		P 27	140*a*	W., F. & Co	×
Shell Siding, (mail to Clearcreek) Galveston		Q 27	32, 42*h*	Am., Pac	×
Shell Siding, (mail to Seabrook) Galveston			33*a*	W., F. & Co	×
Shepherd, ● San Jacinto		O 28	36	W., F. & Co	[illegible]
Shepton, (7 miles w. of Plano, I 24) Collin			Plano, 40, 130	Pac., W., F. & Co	[illegible]
Sheridan, (6 miles n. of Dalys, M 26) Houston			Grapeland, 42	Pac	×
Sherley, Hopkins		I 26	Sulphur Springs, 130, 138	Am., Pac	×
Sherman, 2 banks, ● Grayson		H 24	5*y*, 40*a*, 56*e*, 130*b*, 148*b*	Am., Pac., W., F. & Co	×
Sherman Junction, (mail to Denison) Grayson			56*b*, *e*, 148*b*, *c*	Am., Pac	×
Sherwood, ● Irion		M 15	San Angelo, 5	W., F. & Co	×
Shiloh, ● Denton		I 23	Lewisville, 56	Am	×
Shiloh, (5 miles [illegible] Q 24) Colorado			Cheetham, 135	W., F. & Co	×
Shiner, 1 bank, ● Lavaca		Q 23	135*f*, *g*	W., F. & Co	×
Shinnery, (10 miles w of Wellington, D 16) Collingsworth			Memphis, 30	W., F. & Co	×
Shive, ● Hamilton		M 21	Goldthwaite, 5	W., F. & Co	×
Shoiar, (3 miles s. e. of Spivey, K 29) Shelby			Spivey, 36	W., F. & Co	×
Short, Shelby		L 29	Tenaha, 36	W., F. & Co	×
Shovelmount, Burnet		O 20	Marblefalls, 8	W., F. & Co	×
Shrubby, (mail to Moorhead) Valverde		Q 14	140*l*	[illegible]	[illegible]
Sidney, Comanche		L 20	Comanche, 31	[illegible]	[illegible]
Sierra Blanca, ● El Paso		M 6	140*l*, 148*f*	[illegible]	[illegible]
Signal Mount, (mail to Iatan) Howard		K 14	148*d*	Pac	[illegible]
Sikes, (10 miles s. of Greenville, I 25) Hunt			See Greenville		×
Silas, (8 miles s. of Timpson, K 29) Shelby			Timpson, 36, 50		×
Siloam, (4 miles n. of Bassett, H 28) Bowie			Bassett, 130		×
Silsbee, Hardin		Q 29	58		183
Silsbee Junction, (mail to Silsbee) Hardin			5*g*, *v*, *s*		×
Silver, (20 miles n. w. of Robertlee, L 16) Coke			Colorado, 148		×
Silverlake, Van Zandt		J 26	148*e*		×
Silverton, ● Briscoe		E 14	Clarendon		250
Silver Valley, (11½ miles n. w. of Coleman, L 18) Coleman			Coleman, 5		×
Simms, (5 miles n. e. of Bassett, H 28) ● Bowie			Bassett, 130		×
Simonds, Dallas					×
Simonton, ● Fort Bend		Q 26	135*e*		×
Simpsonville, Upshur		I 27	P[illegible]		×
Singleton, (16 miles n. of Roans Prairie, O 25) Grimes			Navasota, 5, 40	W., F. & Co	×
Sinton, San Patricio		U 22	135*c*	W., F. & Co	×
Sion, (9 miles w. of Chatham, N 26) Walker			Huntsville, 41		×
Sipe Springs, ● Comanche		K 19	Gorman, 14		×
Siren, (mail to Gothad) Gothad		T 22	149*f*		×
Sisterdale, Kendall		P 20	Warnock, 135		×
Sivelsbend, Cooke		G 23	Gainesville		×
Skidmore, ● Bee		T 21	[illegible]		×
Skidoo, (mail to Mi[illegible])		[illegible]	[illegible]		×
Skippergap, (7 miles e. of Selden, K 21) Erath			[illegible]		×
Slayden, ● Gonzales		[illegible]	[illegible]		×
Slidell, ● [illegible]		[illegible]	[illegible]		×
Sloan, (18½ miles [illegible] Sabin, M 24) [illegible] Saba			[illegible]		×
Slobbs, (mail to Klondike) Delta			144		×
Slocum, (7 miles e. of [illegible] kbart, L [illegible] Anderson			[illegible]		×
Small, (5 miles n. [illegible] Van Z nd			Edgewood, [illegible]		×
[illegible]	[illegible]	[illegible]	17		×
[illegible] ● Gonzales		R 22	Gonzales		141
Smart, (mail to Silsbee) Hardin		O 29	5*r*		×
Smith Colorado					×
Smithland, Marion					×
Smithpoint, Chamb[illegible]					×
Smiths, (mail to [illegible]		O 27	36		×
[illegible]	[illegible]	Q 20	New Braunfels, 42		×
Spur, (mail to Trinidad) [illegible]		[illegible]	[illegible]		×
[illegible]	[illegible]	P 23	[illegible]		×
Snap, (7 miles s. [illegible] K 29) Panola		O 21	Marblefalls, 8		×
Snellings Spur, (R [illegible] Jefferson			Carthage, 30, 145	W., F.	28
Snook, [illegible] Burleson			[illegible]		×
Snow, (7 [illegible] Prairie, [illegible])			Lake, 42		×
Snyder, 2 [illegible]			[illegible]		×
Socorro [illegible] Paso		L 3	140*l*, 148*f*	Pac., W., F. & Co	30
Soda, Polk		N 28	Livingston, 3	W., F. & Co	343
Sodom, (6½ miles [illegible] I 26) Hunt			[illegible]		×
Solms, Comal			[illegible]		×
Somerset, [illegible]		[illegible]	[illegible]		×
[illegible] ● Atascosa		[illegible]	[illegible]		×
Somerville, ● [illegible]		O 24	5*e*, 40*a*		×
Sonora, 2 banks, ● Sutton		N 17	San Angelo, 5		×
Sour Lake, (P. O. name Battfield) Jefferson		P 28	140*c*		×
Sourlake, ● Hardin		P 28	Buttfield, 140		×
Sour Springs, (mail to Sunnyland Springs) Wilson			136		×
Southland, (mail to Cl[illegible]) Armstrong		D 14	30*a*		×
Southland, ● Young		I 20	Jacksboro, 22		×
South Bosque, ● McLennan		M 23	130*f*		1,149
South Harrold, (mail to Harrold) Wilbarger			[illegible]		×
Southmayd, ● Gr[illegible]		[illegible]	[illegible]		×
South Prairie, S[illegible]		[illegible]	[illegible]		×
South Quitery, [illegible] Fayette			135*f*	W., F. & Co	×
South Sulphur, Hunt		H 26	Fanche, 130		143
Sowers, Dallas					×
Spanish Camp, (R. R. *Zeapot*) ● Wharton					×
Spanish Fort, ● Montague		G [illegible]	[illegible]		[illegible]
Sparks, (4 miles s. of Little River, N 22) Bell			56*c*		[illegible]
Sparta, Bell		M 22	Nolanville		1,000
Speed, (5 miles e. of Edgewood, I 26) Van Zandt			Edgewood, 148		Pac

TOWN.	COUNTY.	INDEX.	RAILWAY, or, if not on a Railroad, nearest station.	EX.
Steedman, (R. R. name *Denver*)	Grayson	G 24	56*a*	
●				
Stella, (mail to Hon				✓
Stellar, Fayette		J 23	Middletown, 135	✓
Stephens, (mail Bifrinig				
ham) Cherokee		K 27	196*d*	✓
Stephenville				262
Sterling City ●		L 15	San Angelo, 5	444
Sterrett, (6½ miles n. of Waxahachie, J 23)	Ellis		56*d*	8
Stevens, Rusk		K 28	Tilmon, 36, 50.	✓
Stewards Mill, Freestone		L 25	Wortham, 40	59
Stewart, (7 miles w. of Tatum, J 28)	Rusk		Tatum, 145	✓
Stiles, (35 miles w. of Camp Cl				
lotte, M 14)	Tom Green		Midland, 148	×
Stiles, (mail to Sandoval)	William			
Stilson, (3 miles s. P 28)	Liberty			✓
Stockard, Henderson			W., F. & Co	13
Stockdale, 1 bank, ●			W., F. & Co	36
Stockman, Shelby				✓
Stock Yards, (mail				
wood)	Brown			✓
Stock Yards, (station Fort Worth) P. O.) ●	Tarrant		See Ft. Worth	×
Stoker, Nacogdoches		L 29	Appleby, 36.	✓
Stone, (6½ miles s. e. of Brenham, P 23)	Washington			
Stoneburg ●	Montague			
Stone City	Brazos			
Stoneham	Grimes			
Stony, Denton				
Stormville, Wood		I 26	Pickton,	Pac
Storrs, (12 miles				
M 24)	Limestone		Perry, 40 W., F. & Co	
Stott, (mail to Ro				
son)			5*r* W., F. & Co	
Stout, Wood				
Stowell, (2½ miles s. of Winnie, P 28) ●	Chambers		5*r*	×
Strang, (mail to Laporte)	Harris	Q 27	149*r*, *s*.	×
Stranger, ● Falls		M 24	Kosse,	×
Stratton, (3½ miles s. w. of Terryville, K 26)	Dewitt		Edgar, 35.	×
Strawn, 1 bank, ● Palo Pinto		J 20	148*d*.	Pac
Straws Mill, Coryell		H 22	Gatesville,	Pac
Streeter, (9½ miles W. of Mason, N 18)	Mason			×
Streets Spur, (mail to Harrisburg)	Harris		5*r*	×
String Prairie, Bastrop				Am
Strobel, (mail to Alpine)	Brewster			×
Strobel, (5 miles e. of Pottsville, L 20)	Hamilton		Goldthwaite, 5 W., F. & Co	×
Strumberg, (mail to Atascosa)	Bexar			Pac
Stryker, (6 miles e. of Corrigan, M 28)	Polk		56*m*	Am
Stubblefield, (r. f. d. from Alvarado)	Johnson		Alvarado, 5, 56 Ar	15
Stubbs, Kaufman		J 23	Scurry, 144	26
Stuebner, Harris		G 26	Spring, 42	51
Stutts, (P. O. name Prairieville)	Polk			×
Styx, (5 miles s. w. of Stubbs, J 25)	Kaufman		Scurry, 144	21
Sublett, (r. f. d. from Mansfield)	Tarrant		Kennedale, 30½ W., F. & Co	50
Sublime, ● Lavaca		Q 24	135*a* W., F. & Co	21
Sudduth, (mail to Fairland)	Burnet		8*a* W., F. & Co	
Sue, (7 miles s. of Rossville, R 20)	Atascosa		Devine, 42	Pac
Sugarhill, Panola		K 28	Beckville, 14	Pac
Sugarland, ● Fort Bend		Q 26	140, 141	
Sugarloaf, (mail to Brookhaven)	Coryell	M 21	Killeen, 5	
Sullivan, Guadalupe			149	
Sulphur Bluff, ● Hopkins		H 27	Saltillo,	Pac
Sulphur Springs, 2 banks, ●	Hopkins		130*b*, 138 Am., Pac	
Sulphur Station, (mail to Buchanan)	Bowie	H 29		
Summerfield, (4 miles n. Lonestar, K 27)	Cherokee		Jacksonville, 12, 130	
Summers Mills, ● Bell			56	
Summit, (mail to Milano)	Milam			
Summit, (mail to Bertram)	Burnet			
Sunset, (mail to Colmesneil)	Tyler			
Sumner, ● Lamar			26 See Par	
Sunbeam, (2½ miles n. n. Roseland, H 24)	Grayson		Tioga, 56, 148.	
Sunnybank, Burnet				
Sunnyside, ● Waller		Q 21	San Felipe	
Sunset, ● Montague		H 26	166*a*	
Sunview, (5½ miles w. of L 28)	Marion			
Superior, (mail to Alvin)	Bend			
Surfside, (mail to Galveston)	Brazoria			
Sutherland Spring ●				
Sutton, Robertson		21	166	
Swan, ● Smith			5*r*	
Swannville, San A			9 Rockdale	
Swanson, Falls		M 23	Milton, 1	
Sweddonia, Fisher				
Sweet Home, ● L				
Sweetwater, ● N				
Swenson, (mail to Simonton)	Bend			
Swift				
Sydes A p, Fayette				
Sycamore, Wise				
Sylvan, Lamar				
Sylva, (mail to Cuero)	Hanson			
Syringa, (8 miles s. e. of Ewen, I 28)	Upshur			
Tabor, (mail to Raymond)	Pecos	P 11	Raymond, 140	
Tabor, Brazos		N 25	Bryan, 10	
Tadmoor, Houston		M 27	Forest, 130.	10
Tage, (6 miles n. e. of Bowie, H 21)	Montague		Bowie, 22, 30 U. S., W., F. & Co	15
Talton, Wharton		L 24	Elcampo, 140 W., F. & Co	×
Tally, (mail to Longview)	Harrison			×
Talmage, Wilbarger			W., F. & Co	×
Talpa, Coleman			W., F. & Co	37
Talty, (8½ miles s.				
J 25)	Kaufman		Terrell, 144, 148 Pac., W., F. & Co	×
Tama, (2½ miles n. of Box	M			
Coryell			Killeen, 5 W., F. & Co	×
Tamina, (R. R. name *Grand Lake*)	Montgomery	O 27	120*r*	×
Tanglewood, ● Lee		O 23	135*f*.	250
Tanks, (7½ miles s. of Kirkland, F 17)	Cottle		Kirkland, 30 W., F. & Co	
Tanner, (11 miles s. of Strawn, J 26)	Eastland		Strawn, 148	×
Taopi, (10½ miles n. e. of Roby, J 16)	Fisher		Eskota 148.	×
Tap, (12 miles s. w. of Espuela, G 15)	Dickens		Childress, 30	×
Tarkington Prairie, Liberty		O 28	Cleveland, 5	×
Tarpley, Bandera		Q 19	Boerne, 13	×
Tarpon, ● Nueces				
Tascosa, ● Oldham				10
Tates Switch, (mail to Lindale)	Smith			57
Tatum, ● Rusk				52
Taylor, 3 banks ●				4,211
Taylors Bayou,				66
Taylorsville, (r. f. d.			Dale, 56	
Lawson				
Leon			148*d*	12
Lebo, Sabine				×
Leck, (5 miles n. of Beecaves, O 21)	Travis		Austin, 8, 40, 42 Pac., W., F. & Co	×
Tecumseh, ● Callahan		K 18	Cisco, 148.	Pac
Teddy, San Jacinto			Willis, 42	Pac
Teepee City, Motley			Childress, 30	
Tehuacana, ● Limestone			Mexia, 40	
Telegraph, (16½ miles s. W. of Junction, O 18)	Kimble		Kerrville, 135 W., F. & Co	×
Telephone, ● Fannin		G 25	Honeygrove, 5, 148. Pac., W	×
Tellico, (8 miles e. of Ennis, K 24)	Ellis		Ennis, 30½, 40, 144 W., F. & Co	×
Temple, 2 banks, ● Bell		N 23	5*e*, *d*, *i*, 56*c*. Am., W., F. & Co	7,065
Templeton, (5 miles w. of Ennis, K 24)	Ellis		Ennis, 30½, 40, 144 W., F. & Co	×
Tenaha, ● Shelby		K 29	38 W., F. & Co	777
Tennyson, (19 miles s. of Robertson, L 16)	Coke		Miles Station, 5 W., F. & Co	×
Terlingua, (7 miles s. of Agua				
P 9)	Brewster		Alpine, 140 W., F. & Co	×
Terrace, (5 miles n. e. of Choctaw, H 24)	Grayson		Choctaw, 148 Pac	13
Terrell, 2 banks, ● Kaufman		J 25	144, 148*a* Pac., W., F. & Co	330
Terrells, (mail to Allen)	Brazos		5*r*	×
Terry, Orange		P 30		56
Terryville, Dewitt		R 23		30

TOWN.	COUNTY.	INDEX.	RAILWAY, or, if not on a Railroad, nearest station.	EX.
Tesla, Houston		M 27	Wells, 130	
Texana, (mail to Houston)	Harris	140		
Texarkana, (Texarkana, Ark., P. O.) 1 bank,	Bowie	H 29	45*a*, *b*, 130*a*, *b*, 148*a*, *b* W.	
Texas Central Junction, (mail to Elmmott)	McLennan		99*g*, 55 Am., W., F. & Co	
Texas City, ●	Galveston	H 27	146*e*, 143 Am	
Texas City Junction, (mail to Lamarque)	Galveston	H 27	32, 42*A*, 146*r*, 143 Am., Pac., W., F. & Co	×
to Kaufman)	Kaufman		146*e* W., F., & Co	×
Texas & New Orleans Railroad Junction, (mail to Dallas)	Dallas		146*e* W., F., & Co	✓
Texline, ● Dallam		A 11	27, 86*a* W., F., & Co	144
Thalia, (7 miles w. of Talmage, G 18)	Foard		Vernon, 30 W., F., & Co	×
Tharp, (R. R. name *Keenan*, 4 miles n. w. of Brantley, O 26)	Montgomery		W., F., & Co	88
Thayer, (mail to Deerpark)	Harris	Q 27		✓
The Grove, Coryell				113
Thelma, (2 miles e. of Hornhill, L 24)	Limestone			
Thenej, (R. R. name *Campbell*, 6 miles w. of Dublin, K 20)	Comanche		142.	6
Theo, Falls		M 23	Troy, 56	35
Theodore, Grayson		G 24	Whitesboro,	22
Theta, Hunt			Commerce, 130, 141	14
Thomas, (mail				✓
Thomaston, ●				249
Thompsons, Fort Bend				90
Thompsons, (P. O. name Fairbanks)	Harris	P 26	40*d*. W., F. & Co	✓
Thornberry, (10 miles n. e. of Wichita Falls, G 20)	Clay		Wichita Falls, 30, 56, 140 Am., W., F. & Co	
Thorndale, ●	Milam	O 23	42 Pac	
Thornton, 1 bank, ●	Limestone	M 24	40*d*	
Thorp Spring, ●	Hood	J 21	Granbury, 31	
Thrift,	Brown	L 19	Bangs, 5	
Throckmorton, ●	Throckmorton	I 18	Seymour, 160 W., F. & Co	
Thurber, ●	Erath	J 20	148*e* Pac	
Thurber Junction, (P. O. name Mingus)	Palo Pinto	J 20	148*d*, *e*.	
Thurston, (mail to Dryden)	Pecos	P 12	140*t*	
Tib, (4 miles s. w. of Pike, H 25)	Collin		Leonard, 56	×
Tibbie, Polk			Hampton, 56	×
Tidwell, (3 miles n. of Greenville, I 25)	Hunt		See Greenville	✓
Tiffin, (mail to Ranger)	Eastland	J 20	148*d*	Pac
Tiger Mill, Burnet		Q 20	Marble Falls, 8 W., F. & Co	×
Tilden, ● McMullen		T 20	Cotulla, 42 Pac	61
Tilmon, Caldwell		R 22	Luling, 135, 140 W., F. & Co	✓
Time, Sabine		L 30	225	✓
Timpson, 1 bank, ● Shelby		K 29	36, 50 W., F. & Co	881
Tiocano, Cameron			Brownsville, 15, 80 W., F. & Co	
Tioga, ● Grayson		H 23	56*b*, 148*b* Am., Pac	54
Tiptop, Polk		O 28	Goodrich, 36 W., F. & Co	✓
Tira, Hopkins			Cooper 144 W., F. & Co	14
Tittle, (7 miles s. w. of Whitney, L 22)	Hill		Whitney, 142 W., F. & Co	✓
Titus, (13 miles n. w. of Mt. Pleasant, I 28)	Titus		Mt. Pleasant, 130	✓
Tivoli, (3 miles s. e. of Anaqua, I			Port Lavaca, 140	
S 19)	Atascosa		Pearsall, 42	
Todd, Milam		N 23		
Tolar, ● Hood		K 21	31*a*	29
Tolbert, (R. R. name *Wheatland*, 7 miles w. n. w. of Vernon, F 8)	Wilbarger			
Toledo, Newton		M	W., F. & Co	
Tolliver, (7 miles n. of L 27)	Nacogdoches			
Tollette, (2½ miles w.				
ville, H 26)	Lamar			
Tolosa, ●	Kaufman			
Tom Bean, ●	Grayson			
Tom, (3 miles n. e. of 25)	Kaufman			
Toomey, (9 miles				
29)	Shelby			
Topaz, (5½ miles				
ville, K 21)	Erath			
El Paso		N		
Toronto, (mail to Brewster				
Torrance, (mail to Dallardsville)	Polk	O 28	155	
Toto, P				
Tours, (r.				
Tow, 7 wash, (6 L 22)	Hill			
Towbluff, Tyler				
Towne, (mail to				
Towson, Red River				
Toyah, ● Reeves				
Toyahvale, (29 miles s. of To M 8)	Reeves			
Tracy,				
		H 29		
Travis, Fa		M 2		
Travis Pe				
Trent, Ta		J 16	148*d*	
Trenton, ●				
Tres Pagados, Matagorda				
Trevat, Brantly			Overton, 56	
Tribune, (3½ miles man, H 24)	Grayson		Sherman	
Trickham, ●	Coleman			
Trinity, (mail to Cuney)	Cass			
Trinidad, Henderson		K 25	130*e*	Pac
Trinity, ● Trinity		N 27	45*a*, 56*m*	Am., Pac
Trinity Mills, Dallas		I 23	56	Am
Trip, (4 miles s				
I 24)	Dallas			
Troth, (5 miles of Lees Mill, N 30)	Newton		Kirbyville, 5.	
Troup, 1 bank, ●		K 27	45*a*, *b*	
Troy, ● Bell		J 24	56*a*	
Truby, Jones		J 17	Abilene, 148.	
Truce, Jack		H 21	Parkspring,	
Truc, (18 miles n. w. of Graham,			Jacksboro,	
Truelores, (mail to Alvarado)				
Truon, (mail to Oliver Ha				
Tucker, Anderson				
Tulane, (mail to T				
Tularosa, Kinney				
Tulia, ● Swish				
Tulip, Fannin				
Tuna, (mail to				
Tundra, Van Zandt				
Turkey, (10 mi				
F 14)	Hall			
Turner,				
Wilson				
Turnersville, ●		L 22	Valeyhill	
Turtle Bayou, Chambers		P 28	Hamshire, 35.	
Tuscaloosa, Titus			Mt. Pleasant, 130	
Tuscola, (5 miles n. e. of K 17)	Taylor		Abilene, 148	
Twin Sisters, Blanco		P 20	Kyle, 42	
Twist, (mail to Hartley)	Hartley	A 12	86*r*	
Twist, (14 miles s. w. of Tulia, E 13)	Swisher		Canyon, 72	
Twohig, Lasalle				
Tyler, 3 banks, ● Smith		J 27	42*a*, 130*d*, *e*	
Tyson, Hill		L 23	Aquilla, 142	
Uhland, Caldwell		P 21	Maxwell, 56	Am
Umbarger, (P. O. name Alma)				
Una, Marion		J 29	Jefferson, 138, 148	A
Uneva, Henderson			Tolosa, 140	
Union, Wilson		R 22	Stockdale, 136.	
Union Stock Yards, (mail to San Antonio)	Bexar			
Unitia, ●	Delta			
Unity, Wilson				
Upson, Maverick				
Upton, Bastrop				
Urbana, (mail				
Jacinto			36 W., F. & Co	×
Utica, (5 miles n. w. of Mt. Carmel, J 27)	Smith		Winona, 130 Pac	×
Utley, (3 miles				
●				
Uvalde, ●				
Uvalde Station,				
Sansom)	Uvalde			
Uz, Montague				
Valera, (mail to Talpa)	Coleman			
Valley, ● Guadalupe			W., F. & Co	
Valleycreek, Fannin				
Texas 10				

TOWN.	COUNTY.	INDEX.	RAILWAY, or, if not on a Railroad, nearest station.	EX.
I 26	Van Zandt			15
ne 1 bank, ●	Grayson	H 2		1,940
Vaughn		Q 1		✓
Vera, (10½ miles e. of B H 17)	Knox		160	25
Verde, (7½ miles n. e. of ton, S 20)	Atascosa		Floresville, 135 W., F. & Co	✓
Vernal, (11 miles s. of			Axtell, 130 Pac	×
Vernon, 2 banks, ●	Wilbarger	F 18	96*r* W., F. & Co	993
Vesey, (11 miles n. e. of Clarksville, G 25)	Red River		Clarksville, 148 Pac	16
Vesuvius, (mail to Antioch)	McLennan			
Vetal, (mail				
Vetbrat, P. O. name Moorhead)	Calvert			✓
Victor, (4 miles n. w. Armstrong, K 20)	Erath			79
Victoria, ●				1010
Vidette, Liberty				
Vienna, ●	Lavaca			13
Vienna, Falls				31
Vigo, (mail to Putnam)				
Vigo, Concho		M 17	San Angelo, 5	✓
Villas, (7 miles N. 22)	Bell		Heiland, 56	60
Village Mills, Hardin			148*e*	150
Vineland, Collin		H 23	McKinney,	23
Vineyard, Jack		I 21	226	50
Vinton, El Paso		K	10	
Viola, Cass		I 29	Kildare	
Virgie, (mail to Fresno)	Tarrant		46	
Virginia Point, (mail to Lamarque)	Galveston			
Vistula, Houston				
Vivra, (P. O. name				
Bexar				5
Vivian, (20 mi F 17)	Foard			
Voca, Mitchell				58
Volente, Travis				
Volga, (mail to				
Volga, (4 miles n				
Houston			Lovelady, 42 Pac	
	Harris	P 26	Spring, 42 W., F. & Co	
Volney, Burleson		O 24	Caldwell, 5	
Vonormy, (R. R. name *Kirk*)				
Bexar				
Waco, 8 banks, ●	McLennan	K 23	40*g*, 56*c*, 130*f*, 135*f*, 142 Am., Pac., W., F. &	
Wade, Guadalupe				
Wades, (P. O. name Casablanca)				
Nueces		I 21	135*f*	W., F. & Co
Waelde r, ●				W., F. & Co
Waggoner				
Wichita				
Wagner, (5 miles of Merit, H 24)	Hunt		Kellogg, 56	Am
Wakefield, Denton		I 23	Sanger, 56	Am
Wakefield,	Williamson	N 23	Granger, 56	Am
●	Fayette			
Waldo, (mail to Lines)	Kinney	K 18	40	
Waldo, (8 miles s. w. of Crawford, M 22)	McLennan		Crawford, 5 W.,	
Waldrip, Mitchell		M 15	Santa Anna	
Wales, (3 miles w. of Paris, G 26)	Lamar		See Paris	
Walhalla, Fayette		P 2	16	W., F. & Co
Waller, 1 bank, ●	Waller	P 26	40*r* W., F. & Co	
Wallis, (8 miles				
Hill			Mertens, 56	Pac
Wallis station, ●	Austin	Q 25	135*a*	
Wallisville, ●	Chambers		5	
Walloo, (P. O. name Jarvis)	Liberty	I 30		
Walnut Springs, ●	Bosque	K 21	42	
Walton, Van Zandt		I 27	Mineola	
Wamba, (10 miles n. of Park,				
Waneta, (3½ miles n. of Augusta, I 27)	Houston		Grapeland, 42	Pac
Wanamaker Junction, (mail to Dallas)	Dallas		146 W., F. & Co	
Warna, Fannin		P 25	Ivanhoe	
Warr, Comanche			Gorman	
Warfield, (mail to Old land)		L 12	148*d*	Pac
Waring, ● Kendall			146*e* W., F. & Co	
Warren, (R. R. name *Lee Station*)				
son, Brazoria		G 27	36*a* Am., W., F. & Co	
●				F. & Co
				F. & Co
Warrenton		P 16	140*f* W., F. & Co	
Washburn, ●	Armstrong	D 14	56, 86 W., F. & Co	
Washington, ●	Washington	O 25	Navasota, 5, 40 W., F. & Co	
Waskom, ●	Harrison	J 30	148, 149 *b* Am., Pac	
Waterloo, (6 miles		I 2	56, 146, 148	
O 22)	Williamson		Taylor, 12, 56	
Watervalley, ●	Tom Green	M 28	San Angelo, 5	
Watkins, Pecos		P 12	46	
Watson, Red River		G 26	Clarksville, 5	
Watt				
I 24)	Limestone		Axtell, 130	
Watters, Travis		O 22	86	
Watterson, (3 miles				
rock, P 22)	Bastrop		Redrock, 58	Am
Watts, (mail to Mumford)				
Watts, (mail to				
McAdam			135*f* W., F. & Co	
Waukegan, (mail to Conroe)	Montgomery		57 W., F. & Co	
Waverly, ●	Walker	O 29	New Waverly, 42	Pac
Waxahachie, 5 banks, ●		F 25	20, 30½, 56*f* Am., W., F. & Co	
Way, (7 miles s. of Ephraim	Hall		Memphis, 30	W., F. & Co
Wayland, ●	Stephens	J 20	Ranger, 148	
Wayside, (28 miles s. s. w. of Claude, D 14)	Armstrong		Claude, 30	
Weatherly, (8 miles w. of Rogers Prairie, M 25)	Leon			
Weatherford,	●			
Weaver, Hopkins				
Webb, (r.				
Webb, (mail to Cactus)				
Webberville, ●	Travis			
Webster, ●	Harris			
Weches, Houston				
Weesatche, ●	Goliad			
Weimar, 1 bank, ●				
●	Austin			
●	Houston			
Welfare, Kendall				
Wellborn, ●	Brazos		25	
Wellington, ●	Collingsworth	D 16		
Wells, ●	Cherokee	L 27		
Wellsfield, (mail to Palestine)	Anderson			
Davis				
Weser, Goliad			22	
Wesley, ●	Washington		P 24	
Wesson, (5 miles n. n. w. of Smithsons Valley, Q 20)	Comal		New Braunfels, 4.	
West, 1 bank, ●	McLennan	L 23		
Westbrook, (mail to Hearne)				
Westbrook, (mail to Colorado)	Mitchell			
Harris			140*e* W., F. & Co	
Westminster, (2 miles s. w. of Graybill, H 24)	Collin		Rhymer, 40 W., F. & Co	
West Mountain, (10 miles n. e. of Bigsandy, J 27)	Upshur		Bigsandy, 130, 148 Pac	
Weston, ●	Collin	H 24	McKinney, 40 W., F. & Co	
Westphalia, Falls		M 23	Lott, 135 W., F. & Co	
Westpoint, ●	Fayette	P 23	56, 1	
Westville, Trinity		M 27	56*m*	
Wethorne, Bexar		Q 20	42	
Whaleys, (mail to Hooks)	Bowie	H 28	148*b*	
Wharton, 1 bank, ●	Wharton	R 23	18, 149	

Am., American Ex. M. N., Mexican National Ex. Pac., Pacific Ex. U. S., United States Ex. W., F. & Co., Wells, Fargo & Co. Ex.

INDEX OF MAPS.

PAGE.
Abyssinia.....610
Afghanistan...593
Africa.....544
Alabama.....312
Alaska Ty.....418
Alberta.....468
Algeria.....607
Andorra.....570
Arabia.....540
Argentine.....568
Arizona Ty....370
Arkansas.....338
Armenia.....598
Asia.....540
Assiniboia.....468
Athabasca.....468
Atlantic Ocean.558
Australia.....550
Austria-Hungary....578
Bahamas.....526
Baluchistan...593
Barbadoes Is...551
Belgium.....579
Bermudas.....566
Bhotan.....597
Bokhara.....593
Bolivia.....560
Borneo.....606
Bosnia.....578
Bourbon Is....551
Brazil.....564
British Col.....472
British Guiana.557
British Honduras...522
Bulgaria.....590
California..378-386
Canada.....514
Cape Colony...608
Central Africa.604
Central Am....522
Ceylon.....597
Chile.....568
China.....596
Cochin-China..540
Colombia.....556
Colorado.....204
Congo Free State.....604
Connecticut... 27
Corsica.....571
Costa Rica.....523
Crete.....591
Cuba.....482
Cyprus.....591
Delaware..... 85
Denmark.....582
District of Columbia.... 84
Dutch Guiana .557
Eas'n Roumelia590
East Indies....600
Ecuador.....556
Egypt.....610
England.....572
Europe.....536
Faroer Is.....583
Fiji Is.....551
Florida.....300
France.....567
Franklin.....514
French Guiana.557
French Indo-China.....540
Georgia.....294
Germany.....588
Gibraltar.....570
Great Britain...572
Greece.....575
Greenland.....583
Guatemala.....522
Haiti.....527
Hawaii.....422
Herzegovina...578
Honduras.....523
Iceland.....583
Idaho.....404
Illinois.....158
India.....597
Indiana.....146
Indian Ty.....362
Iowa.....168
Ireland.....580
Italy.....571
Jamaica.....530
Japan.....596
Java.....602
Kansas.....190
Keewatin.....514
Kentucky..246-258
Khiva.....593
Korea.....596
Labrador.....432
Liberia.....514
Louisiana.....328
Loyalty Is.....551
Luxemburg.....579
Mackenzie.....514
Madagascar.....548
Madeira Is.....551
Maine..... 10
Maltese Is.....551
Malta.....551
Manitoba.....464
Maryland..... 84
Massachusetts.. 22
Mauritius Is...551
Mexico.....478
Michigan.....136
Minnesota.....224
Mississippi....320
Missouri.....180
Monaco.....567
Montana.....392
Montenegro....590
Morocco.....607
Natal.....608
Nebraska.....196
Nepal.....597
Netherlands....579
Nevada.....374-382
New Brunswick444
New Caledonia Is.551
Newfoundland.432
New Guinea....619
New Hampshire 14
New Jersey.... 76
New Mex. Ty..366

New South Wales.....612
New York....32-44
New Zealand..620
Nicaragua.....523
N. America....514
N. Carolina.268-280
N. Dakota.....228
Norway..... 586
NovaScotia.436-444
Ohio 124
Oklahoma Ty..362
Ontario....456-460
Orange Free State.....608
Oregon.....414
Pacific Islands..562
Palestine.....603
Paraguay.....565
Pennsylvania.58-70
Persia.....599
Philippine Isl..428
Porto Rico.....424
Portugal.....570
Prince Edward Island...436-444
Quebec.....450
Queensland....615
Rhode Island.. 23
Roumania.....590
Russia in Asia.592
Russia in Europe.....587
Salvador 522
San Marino....571
Santo Domingo.527
Sardinia.....574
Saskatchewan..468
Siberia 540
Sierra Leone...544
Sikkim 597
South Africa...608
South African
S. America.....535
South Australia.618
S. Carolina.268-280
S. Dakota.....234
Sumatra.....602
Sweden.....586
Switzerland....584
Tahiti Is.....551
Tasmania.....611
Tennessee..246-258
Trinidad.....551
Tripoli 544
Turkestan.....503
Turkey in Asia.598
Turkey in Europe.....590
Ungava 514
United States..518
Uruguay.....568
Utah 396
Venezuela 556
Vermont..... 14
Victoria 616
Virginia.....98-110
Wales.....572
Washington ...410
W. Australia...614
West Indies....552
W. Virginia.98-110
Wisconsin.... 214
World 548
Wyoming.....400
Yellowstone National Park...402
Yukon.....418

Index of Cities.

PAGE.
Allegheny.....500
Atlanta.....534
Baltimore.....404
Birmingham...533
Boston.....484
Brooklyn.....
Buffalo.....492
Charleston.....533
Chicago 508
Cincinnati 503
Cleveland.....499
Columbus.....502
Council Bluffs..512
Dallas.....542
Denver.....516
Detroit 504
Greater New York...491
Havana.....527
Honolulu.....122
Indianapolis...507
Kansas City....511
Louisville.....528
Memphis.....529
Milwaukee.....517
Minneapolis ...524
Montreal 430
Nashville.....532
New Haven....487
New Orleans...539
New York.....488
Philadelphia...496
Pittsburg 500
Providence 486
Quebec.....426
Richmond.....498
St. Louis.....510
St. Paul.....525
San Francisco..543
Seattle.....546
Superior 520
Tacoma.....547
Toledo 506
Toronto. 466
Washington ...495
West Superior.520

TOWN.	COUNTY.	INDEX.	RAILWAY, or, if not on a Railroad, nearest station,	EX.	POP.
Wharton Junction, (mail to Wharton)	Wharton	R 25	140*p*	W., F. & Co	×
Wheat (13 miles s. e. of Snyder, J 15)	Scurry		Colorado, 148	Pac	×
Wheatland, Dallas		J 23	Duncanville, 5	W., F. & Co	68
Wheatland, (P. O. name Tolbert)	Williamson		30*a*	W., F. & Co	×
Wheelock, ● Robertson		N 24	See Hearne		22
Wherry, (8½ miles e. Henderson, K 28)	Rusk		Henderson, 42	Pac	×
Whites Ranch, (mail to Winnie)	Chambers		35	W., F. & Co	×
Whitedeer, Carson		B 14	5*b*	W., F. & Co	10
Whitefish, (20 miles n. e. of Clarendon, D 15)	Donley		Clarendon, 30	W., F. & Co	×
Whitefiat, (10 miles n. of Matador, G 15)	Motley		Childress, 30	W., F. & Co	×
Whitehall,	Grimes	O 26	Yarboro, 5	W., F. & Co	27
Whitehouse, ●	Smith	K 27	42*a*	Pac	114
Whitemound,	Grayson	H 24	Tombean, 5, 130.	Pac., W., F. & Co	55
White Oak, (mail to Sulphur Springs)	Hopkins		130*b*	Pac	×
Whiterock,	Hunt	H 25	Celeste, 5, 58	Am., W., F. & Co	150
Whites, (mail to Clodine)	Fort Bend		135*a*	W., F. & Co	×
Whitesboro, 1 bank, ●	Grayson	H 23	56*b, f*, 148*b*	Am., Pac	1,249
Whites Switch, (mail to Allen farm)	Brazos	O 25	5*g*	W., F. & Co	×
Whitewright, 2 banks, ●	Grayson	H 24	5*q*, 56*d*, 130*b*	Am., Pac., W., F. & Co	1,804
Whitfield, (17 miles n. e. of Plainview, F 13)	Swisher		Clarendon, 30	W., F. & Co	12
Whitman,	Washington	P 25	Chapelhill, 40	W., F. & Co	57
Whitmire, (mail to Buna)	Jasper	O 29	5*r*	W., F. & Co	[illegible]
Whitney, 1 bank, ●	Hill	L 22	142	W., F. & Co	892
Whitson, (3 miles s. e. of Eagle-springs, M 22)	Coryell		Oglesby, 130	Pac	78
Whitt, 1 bank, ●	Parker	I 21	Garner, 158	W., F. & Co	300
Whittaker, (5½ miles s. of Bryan, N 25)	Burleson		Bryan, 40	W., F. & Co	×
Whittville,	Comanche	L 20	Blanket, 31	Pac	×
Wichita Falls, 2 banks, ●	Wichita	G 20	30*a*, 58*f*, 160	Am., W., F. & Co	2,480
Wied, (9 miles w. of Hallettsville, R 21)	Lavaca		Hallettsville, 135	W., F. & Co	56
Wieland,	Hunt	I 25	Cash, 144	W., F. & Co	×
Wiesbluff,	Jasper	O 29	Silsbee, 5	W., F. & Co	×
Wiggins,	Houston		Crockett, 42	Pac	×
Wilcox, (5 miles n. of Clay, O 24)	Burleson		Clay, 5	W., F. & Co	×
Wildcat,	Henderson	K 25	Athens, 130	Pac	×
Wilderville,	Falls	M 24	Rosebud, 135	W., F. & Co	57
Wilkie, (mail to Burnet)	Burnet	N 21	8*a, b*	W., F. & Co	×
Wilkins, (mail to Bigsandy)	Upshur	J 27	148*a*	Pac	×
Wilkinson, (7½ miles e. of Goodesboro, H 27)	Titus		Mt. Pleasant, 130	Pac	×
Willard,	Trinity	M 27	56*m*	Am	331
William Penn,	Washington	O 25	Clay, 5	W., F. & Co	34
Williamsburg,	Lavaca	R 24	Hallettsville, 135	W., F. & Co	60
Willis, ●	Montgomery	O 27	42*d*	Pac	942
Willow City, ●	Gillespie	O 19	Marblefalls, 8	W., F. & Co	41
Willowhole,	Madison	N 25	Bryan, 40	W., F. & Co	×
Willowpoint, ●	Wise	I 21	Vineyard, 22	U. S	25
Willow Springs, (mail to Longview)	Gregg	J 28	148*a*	Pac	×
Willspoint, 1 bank, ●	Van Zandt	J 26	148*a*	Pac	1,347
Wilmer,	Dallas	J 24	40*c*	W., F. & Co	74
Wilson, (mail to Avinger)	Cass		138	Am	×
Wilson,	Comanche	L 21	Dublin, 31, 142	Pac., W., F. & Co	19
Wimberley, ●	Hays	P 21	Kyle, 42	Pac	118
Winchester, ●	Fayette	P 23	139*f*	W., F. & Co	221
Windom, (mail to Rockland)	Angelina	M 28	140*b*	W., F. & Co	×
Windom, ●	Fannin	H 25	148*b*	Pac	175
Windsor, (mail to Gainesville)	Cooke		5*e*	W., F. & Co	×
Windhorst, (20 miles s. w. of Henrietta, G 21) ●	Archer		Henrietta, 30, 56	Am., W., F.&Co	147
Winfield, (7½ miles e. of Mt. Pleasant, I 28) ●	Titus		130*b*	Pac	×
Winfree,	Chambers	P 28	Liberty, 140	W., F. & Co	×
Wingate, (15 miles n. w. of Runnels, L 17)	Runnels		Ballinger, 5	W., F. & Co	13
Winkler,	Navarro	L 25	Richland, 40	W., F. & Co	107
Winnie,	Chambers	P 28	35	W., F. & Co	×
Winnsboro, 1 bank, ●	Wood	I 27	138	Am	899
Winona, ●	Smith	J 27	130*d*	Pac	140
Winters, (18 miles n. of Runnels, L 17)	Runnels		Ballinger, 5	W., F. & Co	18
Wise, (mail to [illegible])	Hopkins	I 2[illegible]	138	Am	×
Wise, Van Zandt		J 25	Willspoint, 148	Pac	×
Withers, (mail to [illegible])	[illegible]	R [illegible]	[illegible]	W., F. & Co	[illegible]
Witting,	Lavaca	Q 25	Moulton, 135	W., F. & Co	56
Woden,	Nacogdoches	L 28	Nacogdoches, 36	W., F. & Co	×
Wokaty, (2½ miles e. of Yarrelton, N 23)	Milam		Cameron, 5, 135	W., F. & Co	×
Wolfe City, 1 bank, ●	Hunt	H 25	5*m, q*, 130*b*	Pac., W., F. & Co	1,549
Womack, (mail to Victoria)	Victoria	S 25	140*g*	W., F. & Co	×
Womack,	Bosque	L 22	Clifton, 5	W., F. & Co	[illegible]
Woodbine,	Cooke	G 25	56*f*	Am	[illegible]
Woodbury,	Hill	K 23	Hillsboro, 56, 130	Am., Pac	[illegible]
Woodland, ●	Red River	G 27	Detroit, 148	Pac	218
Woodlawn, ●	Harrison	J 29	148*a*	Pac	
Woods,	Panola	K 29	Tenaha, 36	W., F. & Co	
Woodstock, (r. f. d. from New Boston)	Bowie	G 29	New Boston, 148	Pac	10
Woodville, ●	Tyler	N 29	140*b, e*	W., F. & Co	1,109
Wooster, (10 miles n. e. of Laporte, Q 27)	Harris		140*e*, 215	W., F. & Co	×
Wootan Wells, (R. R. name *Wootan*) ●	Robertson	M 24	40*a*	W., F. & Co	286
Word, ●	Shelby	L 29	Tenaha, 36	W., F. & Co	×
Wortham, 1 bank, ●	Freestone	L 32	40*d*	W., F. & Co	1,000
Worthing,	Lavaca		Monserate, 135	W., F. & Co	×
Wright, (13 miles n. of Plainview, F 13)	Swisher		Canyon, 72	W., F. & Co	×
Wrightsboro, ●	Gonzales	P 22	Gonzales, 135, 140	W., F. & Co	266
Wyatt, ●	Ellis	J 23	5*m*	W., F. & Co	10
Wylie, 1 bank, ●	Collin	I 24	5*m*, 130*c, a*	Pac., W., F. & Co	773
Y					
Yale, (7 miles s. of Mt. Vernon, H 27)	Franklin		Mt. Vernon, 130	Pac	14
Yancy, (15 miles s. of Hondo, R 19)	Medina		Hondo, 140	W., F. & Co	16
Yantis, ●	Wood	I 26	Emory, 56	Am	126
Yarboro, ●	Grimes	O 25	5*g*	W., F. & Co	53
Yarbroville, (6 miles w. of Tehuacana, L 24)	Limestone		Wortham, 40	W., F. & Co	16
Yarrelton,	Milam	N 23	Cameron, 5, 135	W., F. & Co	85
Yellow Prairie, (P. O. name Chriesman)	Burleson	O 24	5*c*	W., F. & Co	32
Yells, (mail to Tharp)	Montgomery		5*g*	W., F. & Co	×
Yerby, (5 miles w. of Young, L 25)	Freestone		Wortham, 40	W., F. & Co	14
Yero, (10 miles n. w. of Huntsville, N 26)	Walker		Huntsville, 41, 42	Pac	×
Yew, (5 miles n. of Honeygrove, H 25)	Fannin		Honeygrove, 5, 148	Pac., W., F. & Co	3,499
Yoakum, 2 banks, ●	Dewitt	R 25	135*a, f*	W., F. & Co	50
Yorkcreek,	Guadalupe	Q 22	Hunter, 42	Pac	846
Yorktown, 1 bank, ●	Dewitt	R 22	135*a*	W., F. & Co	×
Youens, (mail to Conroe)	Montgomery		5*g*	W., F. & Co	×
Young,	Freestone		Wortham, 40	W., F. & Co	57
Youngsport,	Bell	N 22	Killeen, 5	W., F. & Co	12
Yowell, ●	Hunt		140*i*, 148*f*	Pac., W., F. & Co	1,682
Ysleta, ●	El Paso	L 8	140*c*	W., F. & Co	×
Yucca, (mail to Sabinal)	Uvalde		Rockland, 140	W., F. & Co	22
Yuma,	Angelina	M 29			19
Z					10
Zana,	San Augustine	M 29	Rockland, 140	W., F. & Co	×
Zapp,	Fayette	P 24	Newulm, 56	Am	32
Zavalla,	Angelina	M 28	140*b*	W., F. & Co	×
Zeeree, (8½ miles n. n. w. of Mt. Calm, L 23)	Hill		Mt. Calm, 130	Pac	178
Zebath, (mail to Roganville)	Jasper	N 29	5*r*	W., F. & Co	×
Zephyr, ●	Brown	L 20	5*l*	W., F. & Co	54
Zilut, (5 miles n. e. of Smiley, R 22)	Gonzales		Gonzales, 135, 140	W., F. & Co	×
Zorn, ●	Guadalupe	Q 21	Hunter, 42	Pac	×
Zubrich, (10 miles s. w. of Madisonville, N 26)	Madison		Bryan, 40	W., F. & Co	
Zulu,	Hansford	A 14	Miami, 5	W., F. & Co	

Am., American Ex. M. N., Mexican National Ex. Pac., Pacific Ex. U. S., United States Ex. W., F. & Co., Wells, Fargo & Co. Ex.

INDEX TO MAP OF INDIAN TERRITORY.

EXPLANATION.

To find the name of any place on the Map, first find the name in the Index; opposite the name will be seen the number and letter designating it on the Map; then trace a direct line on the Map from the number given to a point where it meets a direct line running from the letter given, and at or near this point will be found the name desired.

Figures represent Railroads. An *italic* letter after each figure represents the branch of that railroad.

County seat in **Full Face** type.
All Towns in Roman type are Post Offices.
All Towns in *Italic* type are not Post Offices
● Money Order Post Office.
⊙ Telegraph Station.
▭ Prepaid Freight and Express Station.
✕ Population unknown, or less than 100.
R. F. D., rural free delivery
Ad. Ex., Adams Express
Am. Ex., American Express
Pac. Ex., Pacific Express.
U. S. Ex., United States Express.
W., F. & Co. Ex., Wells, Fargo & Co. Express.

RAILROADS.

4. Arkansas & Choctaw.
Ashdown, Ark., 2 miles w. of Arkansas State Line, M 22, and building westward to Durant, M 16.

—. Arkansas & Oklahoma.
See St. Louis & San Francisco.

5. Atchison, Topeka & Santa Fe.
a. Arkansas City, Kans., C 11, to Purcell, J 14, entering the Territory at Walker, I 5.
b. Purcell, J 14, to Gainesville, Tex., M 14, leaving the Territory at M 14
c. Cane [illegible] Kans., C 17, to Owassa, F 18, entering the territory at C 17.

21. Chicago, Rock Island & Pacific.
a. Caldwell, Kans., C 13, to Chickasha, I 12, entering the Territory near Minco, I 12.
b. Chickasha, I 12, to Terral, M 12
c. Chickasha, I 12, to Mountain View, Okla., I 10, leaving the Territory at I 12.

22. Chicago, Rock Island & Texas.
(Controlled by the Chicago, Rock Island & Pacific.)
Terral, M 12, to Ft. Worth, Tex., leaving the Territory at M 12.
Building from Chickasha, I 12, to Pauls Valley, J 14; 49½ miles.

24. Choctaw Coal & Mining Co.
Shadypoint, I 21, to Sutter, I 20

25. Choctaw, Oklahoma & Gulf.
Arkansas State Line, I 21, to Shawnee, Okla., H 15, leaving the Territory at I 15.
Building from Hartshorne, J 19, to Ardmore, L 14.

30. Fort Smith, Poteau & Western.
Poteau, I 21, to Witteville, I 21.

42. Kansas City, Fort Scott & Memphis.
Baxter Springs, Kans., C 20, to Miami, D 20, entering the Territory at C 20, and proposed to Oklahoma, Okla. Ty., H 13.

—. Kansas City, Pittsburg & Gulf.
See Kansas City Southern.

45. Kansas City Southern.
a. Pittsburg, Kans., B 20, to Stilwell, G 20, entering the Territory near Ballard, F 21.
b. Stilwell, G 20, to Mena, Ark., K 22, leaving the Territory near Page, J 21.
c. Spiro, I 20, to Ft. Smith, Ark., H 22, leaving the State at H 21.

44. Kingston & Choctaw Valley.
Thomasville, [illegible] 21, to end of track, J 21.

46. Little River Valley.
Morris Ferry, Ark., to 2 miles w. of Arkansas State Line, M 22, and building to Atoka, K 17.

56. Missouri, Kansas & Texas.
a. Parsons, Kans., B 19, to Muscogee, G 18, entering the Territory at C 19.
b. Muscogee, G 18, to Ray, Texas., N 16, leaving the Territory near Colbert M 16
c. McAlester, J 18, to Simpson, I 18.
d. Atoka, K 17, to Coalgate, K 16
e. Parsons, Kans., B 19, to Stevens, C 18, entering the Territory at C 18.

124. Saint Louis, Iron Mountain & Southern.
(Controlled by the Missouri Pacific.)
a. Coffeyville, Kans., C 18, to Vanburen, Ark., H 22, entering the Territory at C 18, and leaving at Cherokee Junction, H 21.
b. Cherokee Junction, H 21, to Greenwood, Ark., I 22, leaving the Territory at H 21.

—. Saint Louis, Oklahoma & Southern.
See St. Louis & San Francisco.

132. Saint Louis & San Francisco.
a. Fort Smith, Ark., H 21, to Paris, Tex., N 19, entering the Territory at I 21, and leaving [illegible] to Oklahoma, Okla. Ty., H 13, entering the Territory at D [illegible] G 19.
c. Rogers, Ark., E 22, to Grand River, D 20, entering the Territory at D 21.
d. Sapulpa, G 17, to Denison, Tex., M 16, leaving the Territory at M 16.

PROJECTED AND UNDER CONSTRUCTION.

135. Arkansas Western.
Under construction from Howe, I 21, to Waldron, Ark., J 22; 36 miles.

140. Denison & Northern.
Projected from Denison, Tex., M 16, to Fort Gibson, G 19.

145. Gainesville, McAlester & Saint Louis.
Surveyed from Gainesville, Tex., M 14, to Coalgate, K 17

150. Muskogee, Oklahoma & Western.
Proposed from Tahlequah, G 20, to Enid, Okla., E 1[illegible]; 200 miles.

155. North Arkansas & Western.
Building from Fayetteville, Ark., to Tahlequah, G 19

160. Saint Louis & Galveston Coal & Mining Co.
Building from Lehigh branch of the Mo. Pac. to coal mines, 7 miles.

175. Sulphur Springs.
Proposed from Davis, K 14, to Hickory; 17 miles

STATIONS.

NATION.	CAPITAL.	INDEX.	POP.	NATION.	CAPITAL.	INDEX.	POP.
Cherokee N.	Tahlequah	F 20	101,754	Quapaw N.		C 20	800
Chickasaw N.	Tishomingo	K 14	139,260	Seminole N.	Wewoka	J 15	3,786
Choctaw N.	So. McAlester	K 19	99,681	Seneca N.		D 20	970
Creek N.	Okmulgee	H 17	40,674	Shawnee N.		D 20	297
Modoc N.		D 21	140	Wyandotte N.		D 20	1,213
Ottawa N.		D 20	[illegible]	Total			391,960
Peoria N.		D 2[illegible]	[illegible]				

TOWNS.

TOWN.	COUNTY.	INDEX.	RAILWAY, *or, if not on a Railroad, nearest station.*	EX.	POP.
Abbott, (mail to Kosoma) Choctaw N		K [illegible]	W. F. & Co		
Academy, Choctaw N		[illegible]	Am		
Ada, ● Chickasaw N		[illegible]	W. F. & Co		
Adair, ● Cherokee N		[illegible]			
Addington, Chickasaw N		[illegible]			
Afton, I bank, ● Cherokee N		D [illegible]	W. F. & Co		600
Akins, (6 miles n. [illegible] H 21) Cherokee N		[illegible]	Pac		
Alabama, (mail to Wetumka) Creek N		[illegible]	W. F. & Co		
Albany, Choctaw N		[illegible]	Am		
Albia, Cherokee N		D [illegible]	W. F. & Co		
Albion, Choctaw N		[illegible]	W. F. & Co		
Alderson, ● Choctaw N		[illegible]	W. F. & Co		200
Alex, Chickasaw N		[illegible]			
Alexander Spur, (mail to Ft. Smith, Ark.) Cherokee N		[illegible]	Pac		
Alhambra, Chickasaw N		K [illegible]	W. F. & Co		
Alkeki, Choctaw N		[illegible]	W. F. & Co		
Allen, ● Choctaw N		J [illegible]			
Alluwe, Cherokee N		F [illegible]	Pac		
Alma, (5 miles s. e. of Velma, K 13) Chickasaw N		Duncan, 21	U. S.		38
Amabala, (8 miles n. e. of Wetumka, I 17) Creek N		Holdenville, 25	W., F. & Co		×
Antioch, (8½ miles s. w. of Whitebead, J 14) Chickasaw N		Pauls Valley, 5	W., F. & Co		14
Antlers, ● Choctaw N.		[illegible] 132*a*	W., F. & Co		×
Ara, (5½ miles n. of Velma, K 13) Chickasaw N		Duncan, 21	U. S.		13
Arbeka, Creek N		H [illegible] Sewoka, 25	W., F. & Co		×
Archibald, (mail to So. McAlester) Choctaw N			W., F. & Co		×
Ardmore, 2 banks, ● Chickasaw N.		L 14	W., F. & Co		5,681
Ark, Chickasaw N		M 14 Marietta, 5	W., F. & Co		14
Armstrong, Choctaw N		L 16 56*b*	Am		×
Arthur, Chickasaw N		K 14 Duncan, 21	U. S.		31
Atlee, Chickasaw N		L 13 Monetka, 21	U. S.		68
Atoka, ● Choctaw N		K 17 - 56*b*, *d*	Am		1,215
B					
Bacon Creek N		[illegible]			
Bad Creek, (mail to Henryetta) Creek N		H 17 132*d*	W., F. & Co	✓	
Bailey, Chickasaw N		J 12 Marlow, 21	U. S.		18
Baird, (mail to Heavener) Choctaw N		J 21 Heavener, 45	W., F. & Co	✓	
Baldhill, Creek N		G 17 Muskogee, 56	Am		8
Ballard, Cherokee N		F 21 15*a*	W., F. & Co		
Baptist, Cherokee N		F 2[illegible] 15*a*	W., F. & Co		23
Barber Stock Yards, (mail to Wagoner) Creek N		[illegible]			
Barnett, (mail to McAlester) Choctaw N		J 17 25	W., F. & Co	✓	
Barron, (R. R. name *Barr*) Cherokee N		G 21 15*a*	W., F. & Co	✓	
Bartlesville, 1 bank, ● Cherokee		D 17 - 3[illegible]	W., F. & Co		698
Basin, Chickasaw N		L 15 Berwyn, 5	W., F. & Co		81
[illegible] Creek N		H 16 Wewoka, 25	W., F. & Co		13
[illegible]		J 15 Pauls Valley, 5	W., F. & Co		28
Bee, Chickasaw N		L 16 Armstrong, 56	Am		14
Beefcreek, Chickasaw N		J 14 Pauls Valley, 5	W., F. & Co		38
Beggs, Creek N		G 17 132*d*	W., F. & Co	✓	
Belton, Chickasaw N		K 16 Dougherty, 5	W., F. & Co		35
Bengal, 1 bank, Choctaw N		J 20 - 132*a*	W., F. & Co	✓	
Benge, Cherokee N		H 21 Muldrow, 124	Pac	✓	
Bennett, (10 miles w. of [illegible] H 18) Cherokee N		Checotah, 56	Am		21
Bennington, Choctaw N		L 17 Caddo, 56	Am	✓	
Berwyn, ● Chickasaw N		L 15 - 56	W., F. & Co		270
Bethel, (20 miles s. w. of [illegible] ville, K 21) Choctaw N		Page, 15	W., F. & Co	×	
Big Cabin, ● Cherokee N		E 19 56*a*	Am		38
Big Skin, (mail to Hanson) Cherokee N		124*a*	Pac	✓	
Bixby, (17 miles [illegible] Sapulpa, G 17) Creek N		Sapulpa, 132	W., F. & Co		74
Blackstone, (mail to [illegible]) Creek N		56*a*	Am		
Blaine, Choctaw N		H 20 McKey, 124	Pac	✓	
Blair, (mail to Poteau) Choctaw N		130*a*	W., F. & Co	✓	
Blue, 1 bank, Choctaw N		L 17 Caddo, 56	Am		68
Bluejacket, ● Cherokee N		D 19 - 56	Am		303
Bluffs, (mail to Campbell) Cherokee N		H 19 124*a*	Pac	✓	
Boh, (R. R. name [illegible]) Creek N		M 14 56	W., F. & Co		10
Boggy Depot, ● Choctaw N		K 17 Atoka, 56	Am		52
Bokchito, Choctaw N		L 17 Caddo, 56	Am		13
Bokoshe, ● Choctaw N		I 20 Spiro, 45	W., F. & Co		133
Bond, (mail to Cheotah) Creek N		56*b*	Am	✓	
Bower, Choctaw N		L 18 Eufaula, 56	Am	×	
[illegible]		[illegible]	W., F. & Co		
[illegible]		J 13 Nunnekah, 21	U. S.		
[illegible]		K 14 Wynnewood, 5	W., F. & Co		22
Boyce, ● [illegible]		G 19 124*a*	Pac		113
Brazil, Choctaw N		I 20 Shadypoint, 15	W., F. & Co		38
Brent, Cherokee N		H 20 Hanson, 124	Pac		
Briartown, Cherokee N		H 19 Campbell, 124	Pac		14
Brierstow, 1 bank, Creek N		G 16 - 132*b*	W., F. & Co		626
Brock, (6 miles s. w. of Ardmore, L 14) Chickasaw N		Ardmore, 5	W., F. & Co		91
Brooken, Choctaw N		I 19 Eufaula, 56	Am		×
Brownville, Chickasaw N		K 14 Colbert, 56	Am		58
Brushhill, Creek N		I 18 Checotah, 56	Am		21
Brushy, Cherokee N		Hanson, 124	Pac		×
Bryant, (P. O. name Vaughn) Chickasaw N		K 15 132*d*	W., F. & Co		×
Buck, Choctaw N		I 5 - 56			
Buckhorn, Chickasaw N		[illegible]			
Bullcreek, (mail to Inola) [illegible] N		[illegible]			
Bunch [illegible]		[illegible]			
Burney, Creek N		I 17 Checotah, 56	Am	13	
Burneyville, ● Chickasaw N		M 14 Marietta, 5	W., F. & Co	83	
Bushyhead, (mail to Bartlesville) Cherokee N		[illegible]			
[illegible]		K 18 132*a*	W., F. & Co	×	
[illegible]		K 16 Atoka, 56	Am	13	
C					
Cache, ● Choctaw N		[illegible]		930	
California Creek, (mail to Atoka) Choctaw N		124*a*	Pac	×	
Calvin, ● Choctaw N		I 16 - 25	W., F. & Co	360	
Cameron, ● Choctaw N		I 21 - 132*a*	W., F. & Co	316	
Campbell, (R. R. name *Illinois*) ● Cherokee N		H [illegible]			
Canadian, ● Choctaw N		[illegible]			
Caney, Choctaw N		[illegible]			
Carbon, Choctaw N		[illegible]			
Carterville, Choctaw N		[illegible]			
Caston, (mail to Wister) Choctaw N		J 21 132*a*	W., F. & Co		
Catale, Cherokee N		D 19 132*b*	W., F. & Co	12	
Catoosa, ● Cherokee N		F 18 - 132*b*	W., F. & Co	241	
Cavanal, Choctaw N		I 20 132*a*	W., F. & Co	×	
Cayuga, Seneca N		D 20 Wyandotte, 132	W., F. & Co	23	
Celestine, ● Choctaw N		J 17 Savanna, 56	Am		
Center, ● Chickasaw N		J 15 Pauls Valley, 5	W., F. & Co	560	
Centralia, ● Cherokee N		D 18 Gwendale, 132	W., F. & Co	13	
Chaffee, (6 miles n. w. of Spavinaw, E 19) Cherokee N		Adair, 56			
Chagris, (4 miles n. w. of Headton, L 14) Chickasaw N		Ardmore, 5	W., F. & Co	38	
Chance, (6 miles [illegible] F 21) Cherokee N		Baptist 45	W., F. & Co	×	
[illegible] Creek N		H 18 - 56*b*	Am	805	
Cheek, Chickasaw N		L 14 Ardmore, 5	W., F. & Co	25	
Chelsea, 1 bank, ● Cherokee N		E 19 - 132*b*	W., F. & Co	566	
Cherokee Junction, (mail to Cottonwood) Cherokee N		H [illegible]			
Chickasha, 3 banks, ● [illegible]		[illegible]			
Chickiechockie, Choctaw N		K 17 56*b*	Am	×	
Chigley, Chickasaw		K 15 Wynnewood, 5	W., F. & Co	×	
Cibola, (mail to Stringtown) Choctaw N		[illegible]	Am		
Cidom, Chickasaw		K 15 Pauls Valley, 5	W., F. & Co	×	
Choate, Choctaw N		I 17 Canadian, 56	Am	58	
Choska, ● Creek N		G 18 Muskogee, 56	Am	18	
Choteau, (R. R. name *Chouteau*) ● Cherokee N		F 19 - 56*a*	Am	188	
Citra, Choctaw N		J 16 Calvin, 25	W., F. & Co	17	
Claremore, 1 bank, ● Cherokee N		E 18 - 124*a*, 132*b*	Pac., W., F. & Co	855	
Clarksville, (12 miles s. w. of Wagoner, F 19) Creek N		Wagoner, 56, 124	Am., Pac	10	
Clanton, (P. O. name Dex) Choctaw N		K [illegible]	W., F. & Co		
Clearcreek, Choctaw N		[illegible]	W., F. & Co		
Cleora, (8 miles s. [illegible] 20) Cherokee N		[illegible]			
Cliff, Chickasaw N		[illegible]			
Coalgate, ● Choctaw N		[illegible]			
Colbert, ● Chickasaw N		M [illegible]			
Collinsville, 1 bank, ● Cherokee N		[illegible]			
Comanche, 1 bank, ● Chickasaw N		K 12 - [illegible]			
Compton, (mail to Bengal) Choctaw N		I [illegible]			
Connerville, Chickasaw N		K 16 Dougherty, 5	W., F. & Co		
Conser, Choctaw N		J 21 Houston, 45	W., F. & Co		
Coweta, Chickasaw N		J 16 Ada, 132	W., F. & Co		
[illegible] Bluff, Cherokee N		D 18 Nowata, 124	Pac		
[illegible] (18 miles n. of Vian, H [illegible]) Cherokee N		Vian, 124	Pac		
Cornish, Chickasaw N		L 13 Addington, 21	U. S.		
Corytha, (mail to Ft. Gibson) Cherokee N		G 19 124*a*	Pac		
Cottonwood, Cherokee N		H 21 124*a*	Pac		
Couch, (6 miles n. of Chelsea, E 19) Cherokee N		Ardmore, 5	W., F. & Co	×	
Courtney, Chickasaw N		M 13 Marietta, 5	W., F. & Co	113	
Coweta, (15 miles w. of Vinita, F 19) Creek N		[illegible]			
Cowlington, Choctaw N		H 20 McKey, 124	Pac		
Creek, Creek N		G 16 Sapulpa, 132	W., F. & Co	11	
Crowder, Choctaw N		M 18 Goodland, 132	W., F. & Co	×	
Cumberland, Chickasaw N		L 16 Durant, 56	Am	313	
D					
Damon, (8 miles s. of Wilburton, J 19) Choctaw N		Wilburton, 25	W., F. & Co		
Darthle, Chickasaw N		L 16 Atoka, 56	Am		
Darrington, (mail to Rodney) Choctaw N		I. 18 132*a*	W., F. & Co		
Davis, 2 banks, ● Chickasaw N.		K 14 - 56	W., F. & Co		
Dawes, (mail to Adair) Cherokee N		56*a*	Am		
Dawson, ● Cherokee N		F 17 - 132*b*	W., F. & Co		
Delaware Cherokee N		D 18 124*a*	Pac		
Dennys, (mail to Claremore) Cherokee N		130*b*	W., F. & Co		
Dewey, ● Cherokee N		D 17 - 5[illegible]	W., F. & Co		
Dexter, (R. R. name *Clanton*) Choctaw N		K 19 132*a*	W., F. & Co		
Dibble, (18½ miles w. of Purcell, J 14) Chickasaw N		Purcell, 5	W., F. & Co		
[illegible] ● Chickasaw N		L 13 Connerville, 21	U. S.		
[illegible] Choctaw N		L 20 Goodland, 132	W., F. & Co		
[illegible] mail to Atoka) Choctaw N		K 17 56*d*	Am		
Dolberg, Chickasaw N		K 15 Wynnewood, 5	W., F. & Co		
Dougherty, ● Chickasaw N		K 15 - 56*b*	W., F. & Co		
Dow, Choctaw N		J 18 25	W., F. & Co		
Doyle, (9½ miles s. w. of Burt, J 13) Chickasaw N		Marlow, 21	U. S.		
Duncan, 2 banks, ● Chickasaw N.		K 12 - 21*b*	U. S.		
Durant, 1 bank, ● Choctaw N.		M 16 - 56*b*	Am		
Durwood, ● Chickasaw N		L 15 Ardmore, 5	W., F. & Co		
Dwight, (Winter P. O.) Choctaw N		J 18 Hartshorne, 25	W., F. & Co		×
E					
Eagle, Cherokee N		D [illegible]			
Eagletown, Choctaw N		L [illegible]			
Earl, ● Chickasaw N		L [illegible]			
Eastman, Chickasaw N		M [illegible]			
Echo, Cherokee N		D 20 Fairland, 132	W., F. & Co		21
[illegible] Choctaw N		K 16 Atoka, 56	Am		9
Ella, ● Chickasaw N		K 14 Davis, 5	W., F. & Co		89
Ellen, Chickasaw N		L 16 Berwyn, 5	W., F. & Co		18
Elliott, (R. R. name *Seminole*)					
Elmore, Chickasaw N		K 14 Wynnewood, 5	W., F. & Co	×	192
Emahaka, Seminole N		I 15 Wewoka, 25	W., F. & Co	✓	
Emet, ● Chickasaw N		L 16 Armstrong, 56	Am		230
Enterprise, ● Choctaw N		I 19 Eufaula, 56	Am		340
Erin Springs, ● Chickasaw N		J 13 Pauls, 5	W., F. & Co		198
Eucha, Cherokee N		Baptist, 45	W., F. & Co	✓	
[illegible] faula, 1 bank, ● Creek N		I 18 - 56*b*	Am		755
Eufaula, (6 miles n. e. of Manard, G 19) Cherokee N		Ft. Gibson, 124	Pac	✓	
F					
Fairland, 1 bank, ● Cherokee N		D 20 - 132*b*	W., F. & Co		199
Fame, Creek N		I 18 Eufaula, 56	Am		10
Fanshawe, Choctaw N		I 20 - 25	W., F. & Co		✓*
Farmers, Choctaw N		I 21 Spiro, 45	W., F. & Co	✓	
Fawn, (8 miles e. of Checotah, H 18) Cherokee N		Checotah, 56	Am		13
Featherston, Choctaw N		I 19 Wilburton, 25	W., F. & Co	✓	
Fentress, Creek N		H 16 Holdenville, 25	W., F. & Co		13
Finch, Chickasaw N		M 16 Durant, 56	Am	✓	
Fittstown, Chickasaw N		J 15 132*d*	W., F. & Co		14
Fleetwood, Chickasaw N		M 12 Terral, 21, 22	U. S.		48
Flint, Cherokee N		15*b*	W., F. & Co	✓	
Folsom, Choctaw N		J 20 132*a*	W., F. & Co	✓	28
Foreman, Cherokee N		H 21 15*a*	W., F. & Co	✓	
Fort Gibson, ● Cherokee N		G 19 - 124*a*	Pac		617
Foster, Chickasaw N		K 13 Washita, 5	W., F. & Co		130
Fowlerville, Choctaw N		L 20 Goodland, 132	W., F. & Co		13
Fox, (6 miles n. w. of Graham, L 13) Chickasaw N		Duncan, 21	U. S.		45
Foyil, ● Cherokee N		E 18 132*b*	W., F. & Co		28
Francis, (mail to Newton) Chickasaw N		J 16 132*d*	W., F. & Co		✓
[illegible]		[illegible]			
[illegible]		[illegible]			
[illegible]		Tulsa, 132	W., F. & Co		13
G					
Gains, Cherokee N		H 20 15*b*	W., F. & Co		136
Garland, (7 miles s. of Tamaha, H 20) Choctaw N		Vian, 124	Pac		
Garvin, Choctaw N		M 20 Goodland, 132	W., F. & Co		17
Gibson Station, Creek N		G 19 - 56*a*	Am		29
Gideon, (9 miles n. of Tahlequah, G 20) Cherokee N		Ft. Gibson, 124	Pac	✓	
Gilmore, Choctaw N		I 21 Poteau, 15, 132	W., F. & Co	✓	
Gibsonite, Chickasaw N		K 15 Davis, 5	W., F. & Co		22
Gleason, Chickasaw N		L 14 Berwyn, 5	W., F. & Co		46
Globe, Choctaw N		L 8 Coalgate, 56	Am		10
Golconda, Choctaw N		I 19 Eufaula, 56	Am		100
Goodland, ● Choctaw N		J 18 - 132*a*	W., F. & Co	✓	
Goodwater, Choctaw N		M 21 Goodland, 132	W., F. & Co	✓	
Gordon, (8 miles w. of Bengal, J 20) Choctaw N		Bengal, 132	W., F. & Co		13
Gowen, Choctaw N		J 19 Hartshorne, 25	W., F. & Co	✓	
Grady, Chickasaw N		M 13 Sugden, 21	U. S.		93
Gradus Spur, (mail to Hartshorne) Choctaw N		25	W., F. & Co	✓	
Graham, Chickasaw N		L 13 Ardmore 5	W., F. & Co		41
Grand River, (mail to W[illegible]) [illegible]		[illegible]			
Grand River, (mail to Grove) Cherokee N		D 20 132	W., F. & Co	✓	
Grant, Choctaw N		M 18 - 32*a*	W., F. & Co	✓	
Grantham, Chickasaw N		L 16 Ardmore, 5	W., F. & Co		118
[illegible] Cherokee N		Adair, 56	Am		
[illegible] (4 miles s. of Webbers Falls, H 18, Cherokee N		Campbell, 124	Pac		
Grove, 1 bank, ● Cherokee N		D 20 132	W., F. & Co		314
Guthrie, ● Choctaw N		J 17 Tandy, 25	W., F. & Co		186
Gwendale, ● Cherokee N		D 19 132*b*	W., F. & Co		
H					
Hadenville, (mail to Hartshorne) Choctaw N		25	W., F. & Co		
Halleman, Choctaw N		J 18 See S. McAlester			
Halls, (mail to Stroud, Creek N)		G 16 132*b*	W., F. & Co	×	
Hamden, Choctaw N		L 18 132*a*	W., F. & Co	✓	
Hamilton, (mail to Okmulgee Creek N)		G 17 132*d*	W., F. & Co	×	
Hanson, ● Cherokee N		H 21 124*a*	Pac		182
Harris, Choctaw N		M 21 Goodland, 132	W., F. & Co	×	
Harris, (mail to Page) Choctaw N		J 21 15*b*	W., F. & Co	✓	
Harrisburg, (12 miles s. e. of Duncan, K 12) Chickasaw N		Duncan, 21	U. S.		18
Hart, Chickasaw N		K 14 Pauls Valley, 5	W., F. & Co		141
Hartshorne, ● Choctaw N		J 19 - 25	W., F. & Co		2,352
Hauts, (mail to Ft. Gibson, see N)		G 19 124*a*	Pac		
[illegible] ●		E 18 Chelsea, 132	W., F. & Co		17
[illegible] ●		L 14 Ardmore, 5	W., F. & Co		95
Heavener, ● Choctaw N		J 21 - 15*b*	W., F. & Co		234
Hennepin, Chickasaw N		K 14 Davis, 5	W., F. & Co		21
Henryette, Creek N		H 17 132	W., F. & Co	×	
Hewitt, ● Chickasaw N		L 14 Ardmore, 5	W., F. & Co		98
Hickman, (12 miles s. of McKey, H 20, mail to Cowlington) Choctaw N		McKey			
Hickory, ● Chickasaw N		K 15 132*a*			
Hill, Cherokee N		[illegible]			
Hillside, Cherokee N		[illegible]			
Hill Top, (mail to [illegible] taw N		25	W., F. & Co		
Hird, Chickasaw N		J 16 132*d*	W., F. & Co		48
Holdenville, 2 banks, ● Creek N		I 16 - 25, 132*d*	W., F. & Co		749
Holdet, 1 bank, Choctaw N		M 15 Marietta, 5	W., F. & Co		168
Homer, (3 mi [illegible]		Davis, 5	F. & Co		38
[illegible]		K 12 Duncan, [illegible]			
Hosey, (7 miles s. e. of Sac & Fox Agency, Okla. Ter.) Creek N		Stroud, 132	W., F. & Co		
Houston, Choctaw N		J 21 15*b*	W., F. & Co		
Howe, ● Choctaw N		I 21 - 25, 45*b*	W., F. & Co		626
Howbar, 1 chickasaw N		L 15 Ardmore, 5	W., F. & Co		68
Hoyt, 1 bank, N		I 18 Eufaula, 56	Am		158
Hudson, Cherokee N		D 18 Vinita, 96, 132	Am., W., F. & Co		18
Hughes, (4 miles w. of Ada, I 20) Choctaw N		[illegible]			
Hunton, Chickasaw N		K 16 Atoka, 56	Am		30
I					
Illinois, (P. O. name Campbell) Cherokee N		H 19 - 124*a*	Pac		114
Indianola, Choctaw N		I 18 Canadian, 56	W., F. & Co		85
Inola, ● Creek N		F 18 - 124*a*	Pac		13
Iona, Chickasaw N		J 14 Wynnewood, 5	W., F. & Co		12
Ireton, Chickasaw N		J 13			35
Ironbridge, Choctaw N		I 20 McKey, 124	Pac		29
J					
Jack Fork, (mail to Dexter) Choctaw N		130*a*	W., F. & Co	×	
Janis, Choctaw N		[illegible]		✓	
Jeffs, (7 miles w. of Owl, K 16) [illegible]		[illegible]			
[illegible]		Coalgate, 56	Am	×	
[illegible]		K 16 Coalgate, 56	Am		18
Johnson, Chickasaw N		J 15 Pauls Valley, 5	W., F. & Co		204
Johnsville, (mail to Savanna Choctaw N		56*b*	Am		
K					
Kansas, Cherokee N		F 20 Baptist, 45	W., F. & Co		23
Katie, (7 miles s. w. of Brady, K 14) Chickasaw N		Wynnewood, 5	W., F. & Co		13
Keller, (8 miles n. w. of Lone Grove, J [illegible])		Ardmore, 5			
Kellyville, Creek		G 17 132*b*			
Kelso, Cherokee		D 19 15*a*			
Kemp, Chickasaw		M 13 Colbert, 56			
[illegible]		I 20 Wister, 25			
Kerk, 1 bercke N		E 18 Claremore, 124			
Ketchum, (14 miles s. e. of Vinita, D 19) Cherokee N		Vinita, 56, 132	Am., W., F. & Co	×	
Kiamichi, Choctaw N		J 18 132*a*	W., F. & Co	×	
Kingston, (R. R. 1 bank, Chickasaw N		M 15 132*d*	W., F. & Co		19
Kinnison, Cherokee N		I 19 Welch, 56	Am		23
Kiowa, ● Choctaw N		J 18 - 56*b*	Am		406
[illegible] Chickasaw N		J 15 Pauls Valley 5	W., F. & Co	×	
[illegible] soma, Choctaw N		K 15 - 132*a*	W., F. & Co		200
Krebs, ● Choctaw N		J 18 - 56*c*	Am., W., F. & Co		2,600
Kullituklo, Choctaw N		M 20 Goodland, 132	W., F. & Co		×
Kully Chaha, Choctaw N		I 21 Cameron, 132	W., F. & Co		×
L					
Lara, (mail to Red Oak) Choctaw N		25	W., F. & Co	×	
Lawton, Cherokee N		D 17 5*c*	W., F. & Co	×	
Leach, Cherokee N		F 20 Baptist, 45	W., F. & Co	×	
Leader, Choctaw N		I 17 Calvin, 25	W., F. & Co	×	
Lehanon, ● Chickasaw N		M 13 Marietta, 5	W., F. & Co		180
Lee, ● Creek N		G 18 Muskogee, 56	Am		25
Leflore, ● Choctaw N		J 20 132*d*	W., F. & Co		×

Ad., Adams Ex. Am., AmericanEx. Pac., Pacific Ex. U. S., United States Ex. W., F. & Co., Wells, Fargo & Co. Ex.

TOWN.	COUNTY.	INDEX.	RAILWAY, or, if not on a Railroad, nearest station.	EX.	POP.
Legal, Choctaw N		J 17	Stuart, 25	W., F. & Co	13
Lehigh, 1 bank, ● Choctaw N		K 17	36d	Am	1,500
Leliaetta, (mail to Wagoner) Creek N		F 19	56a	Am	×
Lenapah, ● Cherokee N		D 18	124a	Pac	154
Lenox, (10 miles s. of Summerfield, J 20) Choctaw N			Leflore, 1 2	W., F. & Co	×
Leon, ● Chickasaw N		M 14	Marietta, 5	W., F. & Co	221
Lester, Chickasaw N		K 15	132d	W., F. & Co	10
Limestone, (mail to Hartshorne) Choctaw N		I 19	25	W., F. & Co	×
Limestone, Choctaw N		K 17	36b	Am	18
Linn, Chickasaw N		L 16	Durant, 56	Am	176
Loco, ● Chickasaw N		L 13	Comanche, 21	U. S	39
Locustgrove, Cherokee		E 19	Pryorcreek, 56	Am	28
Lodi, (6 miles n. of Redoak, J 20) Choctaw N			Redoak, 25	W., F & Co	×
Lona, (8 miles s. e. of Enterprise, I 19) Choctaw N			*Panola*, 25	W., F. & Co	×
Lonegrove, ● Chickasaw N		L 14	Ardmore, 5	W., F. & Co	215
Long, Cherokee N		H 21	Muldrow, 124	Pac	×
Lukfata, Choctaw N		L 21	Goodland, 132	W., F. & Co	×
Lynch Spur, (mail to Fort Smith, Ark) Cherokee N			124b	Pac	×
M					
McAlester, ● Choctaw N		I 18	56b, c	Am	646
McDermott, Creek N		H 17	Holdenville, 25	W., F. & Co	×
McGee, ● Chickasaw N		J 15	Pauls Valley, 5	W., F. & Co	209
McKey, (R. R. name *Mackey*) ● Cherokee N		H 20	124a	Pac	28
McLain, (7 miles s.s.w. of Braggs, G 19) Cherokee N			Braggs, 124	Pac	×
McMillan, ● Chickasaw N		L 15	Ardmore, 5	W., F. & Co	114
Madill, (P. O. name Kingston) Chickasaw N		M 15	132d	W., F. & Co	10
Manard Cherokee N		G 19	Ft. Gibson, 124	Pac	13
Mannsville, ● Chickasaw N		L 15	Ardmore, 5	W., F. & Co	198
Maple, (6 miles n. w. of Muldrow, H 21) Cherokee N			Muldrow, 124	W., F. & Co	×
Marble, Cherokee N		H 20	45b	W., F. & Co	×
Marietta, ● Chickasaw N		M 13	5b	W., F. & Co	842
Marlow, 1 bank, ● Chickasaw N		K 12	21b	U. S	1,016
Marsden, (3 miles w. of Overbrook, L 14) Chickasaw N			Overbrook, 5	W., F. & Co	50
Massey, (10 miles s.e. of Canadian, I 18) Choctaw N			Canadian, 56	Am	×
Mataosha, (mail to Bartlesville) Cherokee N		D 17	5c	W., F. & Co	×
Matoy, (10 miles n. w. of Bennington, L 17) Choctaw N			Caddo, 56	Am	×
Maxwell, (28 miles n. e. of Pauls Valley, J 14) Chickasaw N			Pauls Valley, 5	W., F. & Co	28
Mayhew, Choctaw N		L 18	Goodland, 132	W., F. & Co	57
Mazie, (mail to Choteau) Creek N		F 19	56a	Am	×
Mead, Chickasaw N		M 16	Durant, 56	Am	48
Mekko, (mail to McAlester) Choctaw N			56b	Am	×
Mekusukey, Seminole N		I 15	25	W., F. & Co	×
Melvin, (14 miles e. of Wagoner, F 19) ● Cherokee N			Wagoner, 56, 124	Am., Pac	×
Miami, 2 banks, ● Ottawa N		D 20	42	Ad	1,527
Midland, Chickasaw N		J 15	Pauls Valley, 5	W., F. & Co	83
Midway, (mail to Lehigh) Choctaw N		K 17	56d	Am	×
Miles, ● Cherokee N		D 19	Vinita, 56, 132	Am., W., F. & Co	×
Millcreek, Chickasaw N		K 15	Dougherty, 5	W., F. & Co	73
Milo, (1½ miles n. e. of Woodford, L 15) Chickasaw N			Berwyn, 5	W., F. & Co	14
Milton, Choctaw N		I 20	Shadypoint, 45	W., F. & Co	128
Minco, 1 bank, ● Chickasaw N		I 12	21a	U. S	879
Mingo, (mail to Dawson) Cherokee N		F 18	132b	W., F. & Co	21
Monk, (8 miles s. w. of Hennepin, K 14) Chickasaw N			Davis, 5	W., F. & Co	20
Monroe, Choctaw N		I 21	25	W., F. & Co	×
Moodys, (14 miles s. w of Oaks, F 20) Cherokee N			Baron, 45	W., F. & Co	×
Morse, Creek N		H 16	Sapulpa, 132	W., F. & Co	11
Mounds, Creek N		G 17	132d	W., F. & Co	55
Mountain, Choctaw N		H 21	Spiro, 45	W., F. & Co	13
Moyers Switch, (mail to Kosoma) Choctaw N			136a	W., F. & Co	×
Muldrow, ● Cherokee N		H 21	124a	Pac	465
Muskogee, 2 banks, ● Creek N		G 19	56a, b	Am	1,254
Muse, (12 miles w. of Thomasville, J 21) Choctaw N			Thomasville, 45	W., F. & Co	×
N					
Neil, (mail to Houston) Choctaw N		J 21	45b	W., F. & Co	×
Naples, Chickasaw N		I 13	Chickasha, 21	U. S	9
Nebo, Chickasaw N		K 15	Dougherty, 5	W., F. & Co	38
Needmore, (5 miles n. w. of Echo, D 21) ● Cherokee N			Afton, 132	W., F. & Co	×
Nelson, Choctaw N		L 18	Antlers, 132	W., F. & Co	17
Newburg, Choctaw N		J 17	Calvin, 25	W., F. & Co	14
Newcastle, (8½ miles e. of Waldon, I 13) Chickasaw N			Minco, 21	U. S	13
Newport, Chickasaw N		L 14	Ardmore, 5	W., F. & Co	56
Newton, Chickasaw		J 16	132d	W., F. & Co	30
Nida, Chickasaw N		L 16	Armstrong, 56	Am	13
Nunnekah, Chickasaw N		J 12	21b	U. S	35
Nixon, Choctaw N		K 16	Coalgate, 56	Am	38
Norton, (12 miles w. of Tishomingo, L 15) Chickasaw N			Berwyn, 5	W., F. & Co	14
Nowata, 1 bank, ● Cherokee N		D 18	124a	Pac	498
O					
Oaklaud, 1 bank, ● (R. R. name *Randolph*) Chickasaw N		L 15	132d	W., F. & Co	781
Oaklodge, ● Choctaw N		I 21	Spiro, 45	W., F. & Co	×
Oakman, Chickasaw N		J 16	132d	W., F. & Co	98
Oaks, Cherokee N		F 20	Baptist, 45	W., F. & Co	14
Oakvale, (mail to Summit) Creek N		H 18	56b	Am	×
Oberlin, Choctaw N		M 18	Grant, 132	W., F. & Co	×
Ocnelata, Cherokee N		E 17	5c	W., F. & Co	×
Oconee, Choctaw N		K 16	Lehigh, 56	Am	25
Octavia, (8 miles w. of Smithville, K 21) Choctaw N			Page, 45	W., F. & Co	×
Odell, (mail to Elliott) Cherokee N			124a	Pac	×
Ogeechee, Cherokee N		D 20	132b	W., F. & Co	13
Ogesby, (13 miles s. w. of Bartlesville, D 17) Cherokee N			Bartlesville, 5	W., F. & Co	×
Okfuskee, Creek N		H 16	Sapulpa, 132	W., F. & Co	14
Oknulgee, 1 bank, ● Creek N		H 17	132d	W., F. & Co	178
Okra, (1 miles s. e. of Buckhead, Okla., J 14) Chickasaw N			Noble, Okla., 5	W., F. & Co	21
Oktaha, (7 miles s. w. of Summit, G 19) Creek N			Summit, 56	Am	×
Ola, (3 miles e. of Wilburton, J 19) Choctaw N			25	W., F. & Co	×
Olive, Creek N		F 16	Sapulpa, 132	W., F. & Co	×
Oologah, Cherokee N		E 18	124a	Pac	308
Ople, (9½ miles n. e. of Ryan, L 12) Chickasaw N			Ryan, 21	U. S	×
Orlunc, (4 miles s. of Overbrook, L 14) Chickasaw N			5b	W., F. & Co	13
Orr, Chickasaw N		L 13	Marietta, 5	W., F. & Co	222
Oscar, Chickasaw N		M 13	Ryan, 21	U. S	25
Oseuma, Cherokee N		D 20	132b	W., F. & Co	18
Oswalt, Chickasaw N			Sapulpa, 132	W., F. & Co	×
Ottawa, Ottawa N		D 20	Miami, 42	Ad	23
Overbrook, ● Chickasaw N		L 14	5b	W., F. & Co	53
Owasso, Cherokee N		F 18	5c	W., F. & Co	118
Owen, (mail to Dewey) Cherokee N		C 17	5c	W., F. & Co	×
Owl, Choctaw N		K 16	Coalgate, 56	Am	11
P					
Page, Choctaw N		J 21	45b	W., F. & Co	×
Palmer, Chickasaw N		K 15	Davis, 5	W., F. & Co	36
Panama, Choctaw N		I 21	45b	W., F. & Co	×
Panola, (mail to Redoak) Choctaw N		I 19	25	W., F. & Co	×
Panther, Choctaw N		I 20	Fanshawe, 25	W., F. & Co	×
Paoli, ● Chickasaw N		J 14	5b	W., F. & Co	234
Parkell, (mail to Ada) Chickasaw N		J 15	132d	W., F. & Co	×
Parkhill, Cherokee N		G 20	Braggs, 124	Pac	×
Pancanula, Chickasaw N		M 16	Colbert, 56	Am	23
Pauls Valley, 1 bank, ● Chickasaw N		J 14	5b	W., F. & Co	1,467
Pawpaw, ● Cherokee N		H 21	Muldrow, 124	Pac	14
Peel, (mail to Atoka) Choctaw N		K 17	56b	Am	×
Peggs, Cherokee N			Ft. Gibson, 124	Pac	×
Pena, (mail to Braden) Choctaw N		H 21	45c	W., F. & Co	×
Pensecola, (7 miles e. of Adair, E 19) Cherokee N			Adair, 56	Am	×
Peoria, ● Peoria N		D 21	Quapaw, 42	Ad	114
Perry, (mail to Adair) Cherokee N		E 19	56a	Am	×
Perry, (mail to Thomasville) Choctaw N			45b	W., F. & Co	×
Petersburg, Chickasaw N		M 13	Terral, 21, 22	U. S	31
Petros, Choctaw N		I 21	45b	W., F. & Co	×
Phillips, Choctaw N		G 16	56a	Am	14
Pike, Chickasaw N		M 14	Marietta, 5	W., F. & Co	26
Pine, Choctaw N		J 17	Stuart, 25	W., F. & Co	×
Pocoia, Choctaw N		I 21	Spiro, 45	W., F. & Co	×
Pontotoc, Chickasaw N		K 15	Davis, 5	W., F. & Co	366
Poteau, ● Choctaw N		I 21	30, 45b, 132a	W., F. & Co	1,182
Powell, Chickasaw N		M 15	Marietta, 5	W., F. & Co	83
Proctor, Creek N		I 17	Canadian, 56	Am	×
Provence, Chickasaw N		L 15	Ardmore, 5	W., F. & Co	68
Pryorcreek, 1 bank, ● Cherokee N		E 19	56a	Am	495
Purcell, 2 banks, ● Chickasaw N		J 14	5a, b	W., F. & Co	2,275
Purdy, Chickasaw N		J 18	Marlow, 21	U. S	200
Q					
Quapaw, Quapaw N		C 20	42	Ad	10
Quarry, (mail to Wewoka) Seminole N			25	W., F. & Co	×
R					
Ramona, Cherokee N		E 17	5c	W., F. & Co	165
Ran, Chickasaw N		M 15	Marietta, 5	W., F. & Co	41
Randolph, (P. O. name Oakland) Chickasaw N		L 15	132d	W., F. & Co	×
Ravia, Chickasaw N		L 15	132d	W., F. & Co	128
Reagan, Chickasaw N		K 15	Dougherty, 5	W., F. & Co	13
Reams, (mail to McAlester) Choctaw N		I 18	56b	Am	×
Reck, Chickasaw N		L 13	Ardmore, 5	W., F. & Co	38
Redfork, ● Creek N		F 18	132b	W., F. & Co	156
Redland, ● Cherokee N		H 21	45b	W., F. & Co	56
Redoak, ● Choctaw N		J 20	25	W., F. & Co	118
Reichert, Choctaw N		J 21	Houston, 45	W., F. & Co	×
Rex, (6 miles n. e of Ft. Gibson, G 19) Cherokee N			Ft. Gibson, 124	Pac	×
Remy, Cherokee N		H 21	Muldrow, 124	Pac	×
Reynolds, (5 miles s. of Kiowa, J 18, mail to Kiowa) Choctaw N			56b	Am	×
Ridge, Creek N		G 18	Muskogee, 56	Am	14
Robberson, Chickasaw N		K 13	Davis, 5	W., F. & Co	22
Robbersroost, Chickasaw N		L 16	Durant, 56	Am	13
Roberts, Choctaw N		M 16	Durant, 56	Am	×
Rodney, (mail to Antlers) Choctaw N		L 18	132a	W., F. & Co	×
Roff, 1 bank, ● Chickasaw N		K 15	132d	W., F. & Co	68
Rose, Cherokee N		E 19	Pryorcreek, 56	Am	×
Rose, (mail to Bullcreek) Creek N		F 18	124a	Pac	×
Ruby, Cherokee N		D 18	Nowata, 124	Pac	13
Rush Springs, 1 bank, ● Chickasaw N		J 12	21b	U. S	518
Russell Creek, (P. O. name Wassomi) Cherokee N			56a	Am	15
Russellville, Choctaw N		I 19	Canadian, 56	Am	13
Russet, Chickasaw N		L 15	132d	W., F. & Co	68
Ryan, 1 bank, ● Chickasaw N		L 12	21b	U. S	1,108
S					
Sageogah, (mail to Claremore) Cherokee N		E 18	124a	Pac	×
Salina, Cherokee N		E 19	Pryorcreek, 56	Am	×
Salliska, ● Cherokee N		H 20	45b, 124a	Pac., W., F. & Co	955
Sansbois, ● Choctaw N		I 19	Redoak, 25	W., F. & Co	×
Sapulpa, 2 banks, ● Creek N		G 17	132b, d	W., F. & Co	891
Sasakwa, Seminole N		I 16	132d	W., F. & Co	28
Savanna, ● Choctaw N		J 18	56b	Am	238
Scipio, Choctaw N		I 17	Stuart, 25	W., F. & Co	11
Scotts, (mail to Holdenville) Creek N			25	W., F. & Co	×
Scullin, (mail to Hickory) Chickasaw N		K 15	132d	W., F. & Co	×
Seaton, (mail to Sasakwa) Seminole N		I 16	132d	W., F. & Co	×
Seminole, (P. O. name Elliott) Cherokee N		C 18	124a	Pac	1
Seneca, Creek N		I 17	Cheotah, 56	Am	13
Sequoyah Station, (mail to Foyil) Cherokee N		E 18	132b	W., F. & Co	×
Shadypoint, Choctaw N		I 20	24, 45b	W., F. & Co	×
Shawneetown, Choctaw N		M 20	Goodland, 132	W., F. & Co	×
Siding No. 1, (mail to Minco) Chickasaw N			21a	U. S	×
Siding No. 2, (mail to Ninnekah) Chickasaw N			21b	U. S	×
Silo, Chickasaw N		M 16	Durant, 56	Am	246
Simon, Chickasaw N		L 14	Ardmore, 5	W., F. & Co	×
Simpson, (mail to Vireton) Choctaw N		I 18	56c	Am	23
Skiatook, ● Cherokee N		E 17	Oo'ogah, 124	Pac	14
Slope 2, (mail to Anderson) Choctaw N			25	W., F. & Co	×
Smallwood, (mail to Atoka) Choctaw N		K 17	56b	Am	×
Smithea, (mail to Wilburton) Choctaw N			25	W., F. & Co	×
Smithville, Choctaw N		K 21	Page, 45	W., F. & Co	×
South McAlester, 1 bank, ● Choctaw N		J 18	25, 56b	Am., W., F. & Co	3,479
Spaulding, (P. O. name Hartshorne) Choctaw N		I 16	132d	W., F. & Co	×
Spavinaw, Cherokee N		E 19	Adair, 56	Am	18
Spiro, ● Cherokee N		I 21	45b, c	W., F. & Co	543
Springer, ● Chickasaw N		L 14	Berwyn, 5	W., F. & Co	188
Stanislaus, (mail to Tishomingo) Choctaw N		K 19	132d	W., F. & Co	×
Star, Choctaw N		H 20	McKey, 124	Pac	×
Starvilla, (5 miles n. of Briartown, H 19) ● Cherokee N			Campbell, 124	Pac	×
Sterrett, ● Choctaw N		L 17	56b	Am	575
Stevens, (mail to Elliott) Cherokee N		C 18	56c	Am	×
Stidham, Creek N		I 18	Eufaula, 56	Am	×
Stigler, ● Choctaw N		I 20	Vinita, 124	Pac	×
Stilwell, ● Cherokee N		G 21	45a, b	W., F. & Co	779
Stoneblufff, (16 miles e. of [illegible] H 18) Creek N			[illegible]	[illegible]	[illegible]
Stone Spur, (mail to Bunch) Cherokee N			[illegible]	[illegible]	[illegible]
Stonewall, ● Chickasaw N		[illegible]	[illegible]	[illegible]	[illegible]
Story, (5 miles n. w. of Beefcreek J 14) Chickasaw N		[illegible]	[illegible]	[illegible]	[illegible]
Stringtown, ● Choctaw N		[illegible]	[illegible]	[illegible]	[illegible]
Stuart, Choctaw N		J 17	25	W., F. & Co	29
Sugden, ● Chickasaw N		[illegible]	[illegible]	[illegible]	[illegible]
Sulphur, 1 bank, ● Chickasaw N		[illegible]	[illegible]	[illegible]	[illegible]
Summerfield, Choctaw N.		[illegible]	[illegible]	[illegible]	[illegible]
Summit, Creek N.		[illegible]	[illegible]	[illegible]	[illegible]
Sutter, Choctaw N		I 20	21		
Sylvan, Chickasaw N		K 15	Berwyn,	[illegible]	[illegible]
T					
TAHLEQUAH, 1 bank, ● Cherokee N		G 20	Stilwell, 45	[illegible]	[illegible]
Tabula, ● Cherokee N		G 18	[illegible]	[illegible]	[illegible]
Tallihina, ● Choctaw N		[illegible]	[illegible]	[illegible]	[illegible]
Tamaha, ● Choctaw N		H 21	[illegible]	[illegible]	[illegible]
Tandy, Choctaw N		I 17	25	[illegible]	[illegible]
Tanecha, (mail to Sapulpa) Creek N		F 18	132b	[illegible]	[illegible]
Tatums, (8 miles w. of Hennepin, K 14) Chickasaw N			Davis, 5	W., F. & Co	×
Teller, Chickasaw N		L 18	Ardmore, 5	W., F. & Co	14
Tellico, (mail to Atoka) Choctaw N			56b	Am	×
Terral, ● Chickasaw N		M 12	21b, 22	U. S	267
Texanna, ● Cherokee N		H 19	Eufaula, 56	Am	98
Thackerville, ● Chickasaw N		M 14	5b	W., F. & Co	154
Thomasville, ● Choctaw N		J 21	44, 45b	W., F. & Co	×
Thurman, Choctaw N		I 17	Canadian, 56	Am	25
Ti, (15 miles s. of Hartshorn J 19) Choctaw N			Hartshorne, 25	W., F. & Co	×
Tiawah, (mail to Claremore) Cherokee N		E 18	124a	Pac	×
Tishomingo, ● Chickasaw N		L 16	25	W., F. & Co	348
Troy, Chickasaw N		L 15	132d	W., F. & Co	18
Tucker, Choctaw N		I 20	Gaus, 45	W., F. & Co	×
Tullahassee, (8 miles w. of Wybark, G 19) Creek N			Wybark, 56	Am	×
Tulsa, 1 bank, ● Creek N		F 18	132b	W., F. & Co	1,390
Turley Cherokee N		F 17	Tulsa, 132	W., F. & Co	28
Tuskahoma, ● Choctaw N		K 19	132a	W., F. & Co	356
Tuskegee, Creek N		G 16	Sapulpa, 132	W., F. & Co	14
Tussy, Chickasaw N		K 13	Duncan, 21	U. S	68
Tyler, Chickasaw N		L 13	Ardmore, 5	W., F. & Co	24
Tyrola, Chickasaw N		J 15	Ada, 132	W., F. & Co	17
U					
Utica, Choctaw N		M 17	Durant, 56	Am	43
V					
Vaughn, (R. R. name *Bryant*) Chickasaw N		K 15	132d	W., F. & Co	17
Velma, Chickasaw N		K 13	Duncan, 21	U. S	42
Vera, ● Cherokee N		[illegible]	[illegible]	[illegible]	[illegible]
Verdigris, (mail to Oologah) Cherokee N		F 18	124a	Pac	×
Verdigris, (mail to Claremore) Cherokee N			132b	W., F. & Co	×
Vian, ● Cherokee N		H 20	124a	Pac	296
Vicars, Creek N		F 16	Bristow, 132	W., F. & Co	×
Vinita, 2 banks, ● Cherokee N		D 19	56a, 132b	Am., W., F. & Co	2,339
Viola, Chickasaw N		K 16	Atoka, 56	Am	48
Vireton, Choctaw N		I 18	Simpson, 56	Am	×
W					
Wade, Choctaw N		M 17	Durant, 56	Am	13
Wadena, (mail to Kosoma) Choctaw N		K 18	132a	W., F. & Co	×
Wagoner, 2 banks, ● Creek N		F 19	56a, 124a	Am., Pac	2,372
Waldon, Chickasaw N		I 12	Minco, 21	U. S	×
Walker, Chickasaw N		I 14	5a	W., F. & Co	11
Walls, (8 miles n. of Fanshawe, I 20) Choctaw N			Fanshawe, 25	W., F. & Co	×
Wallville, Chickasaw N		J 18	Pauls Valley, 5	W., F. & Co	27
Wauna, Cherokee N		C 18	Nowata, 124	Pac	×
Wapanucka, ● Choctaw N		K 16	Atoka, 56	Am	288
Ward, Choctaw N		I 21	56b	Am	×
Washita, (mail to Davis) Chickasaw N		K 14	5b	W., F. & Co	45
Wassita, (mail to Caddo) Choctaw N			56b	Am	×
Wasson, (R. R. name *Russell Creek*) Cherokee N		C 19	56a	Am	15
Watkins, (mail to Kiowa) Choctaw N			56b	Am	×
Watova, ● Cherokee N		D 18	Eufaula, 56	Am	18
Watsonville, Creek N		I 17	124a	Pac	×
Wauhillau, Cherokee N		G 20	Stilwell, 45	W., F. & Co	×
Wayne, ● Chickasaw N		J 14	5b	W., F. & Co	248
Wealaka, (Winter P. O.) Creek N		F 17	Sapulpa, 132	W., F. & Co	×
Weaverton, Chickasaw N		L 15	Marietta, 5	W., F. & Co	39
Webbers Falls, ● Cherokee N		H 19	Campbell, 124	Pac	211
Weer, (22 miles s. e. of Tulsa, F 18) Creek N			Tulsa, 132	W., F. & Co	18
Welch, ● Cherokee N		D 19	56a	Am	334
Welling, (6 miles w. of Wauhillau, G 20) Cherokee N			Stilwell, 45	W., F. & Co	×
Wells, (mail to Eufaula) Creek N			56b	Am	×
Westville, Cherokee N		G 21	45a	W., F. & Co	296
Wetumka, ● Creek N		I 17	13d	W., F. & Co	91
Wewoka, Seminole N		I 16	25	W., F. & Co	119
Wheelock, (7 miles s. of Ardmore, L 14) Chickasaw N			Ardmore, 5	W., F. & Co	29
Whitehead, ● Chickasaw N		J 14	Pauls Valley, 5	W., F. & Co	28
Whitefield, ● Choctaw N		I 19	Campbell, 124	Pac	248
Whitesboro, Cherokee N		D 19	125	W., F. & Co	14
Whitmire, (17 miles s. w. of Baptist, F 21) Cherokee N			Baptist, 45	W., F. & Co	×
Wilburton, ● Choctaw N		J 19	25	W., F. & Co	125
Wildcat, ● Creek N		H 17	Cheotah, 56	Am	17
Wiley, Chickasaw N		L 16	Caddo, 56	Am	13
Willis, Chickasaw N		M 15	Colbert, 56	Am	58
Wilson, Chickasaw N		L 15	Ardmore, 5	W., F. & Co	88
Wimer, (5 miles s. w. of Hudson, D 19) Cherokee N			Vinita, 56, 132	Am., W., F. & Co	×
Winchell, (mail to Okmulgee) Creek N		H 17	132d	W., F. & Co	×
Wirth, (mail to Eufaula) Creek N			56b	Am	×
Wister, ● Choctaw N		I 21	25, 132a	W., F. & Co	313
Wittenville, Choctaw N		I 20	30	W., F. & Co	×
Womack, Chickasaw N			Purcell, 5	W., F. & Co	×
Woodford, Chickasaw N		L 14	Berwyn, 5	W., F. & Co	137
Woodley, Cherokee N		D 19	Vinita, 56, 132	Am., W., F. & Co	×
Woodville, Chickasaw N		M 16	132d	W., F. & Co	58
Woolsey, Chickasaw N		K 13	Comanche, 21	U. S	21
Wyandotte, ● Wyandotte N.		D 20	125	W., F. & Co	214
Wyatt, Chickasaw N		K 15	Berwyn, 5	W., F. & Co	×
Wybark, Creek N		G 19	56a	Am	13
Wynnewood, 1 bank, ● Chickasaw N		K 14	5b	W., F. & Co	1,907
Y					
Yager, (mail to Holdenville) Choctaw N		I 16	132d	W., F. & Co	×
Yarnaby, Chickasaw N		M 17	Colbert, 56	Am	23
York, Chickasaw N		K 15	Davis, 5	W., F. & Co	61
Yuba, Chickasaw N		M 17	Colbert, 56	Am	18
Z					
Zena, Cherokee N		E 20	Hill, 132	W., F. & Co	10

Ad., Adams Ex. Am., American Ex. Pac., Pacific Ex. U. S., United States Ex. W., F. & Co., Wells, Fargo & Co. Ex.

INDEX TO TERRITORY MAP OF Oklahoma Territory.

EXPLANATION.

To find the name of any place on the Map, first find the name in the index; opposite the name will be seen the number and letter designating it on the Map; then trace a direct line on the Map from the number given to a point where it meets a direct line running from the letter given, and at or near this point will be found the name desired.

Figures represent Railroads. An *italic* letter after each figure represents the branch of that railroad.

County seat in **Full Face** type.
All Towns in Roman type are Post Offices.
All Towns in *Italic* type are not Post Offices
● Money Order Post Office.
G Telegraph Station.
▭ Prepaid Freight and Express Station.
× Population unknown, or less than 100.
r. f. d. rural free delivery.
U. S. Ex., United States Express.
W., F. & Co. Ex., Wells, Fargo & Co. Express.

RAILROADS.

5. Atchison Topeka & Santa Fe.
a. Arkansas City, Kans., C 14, to Purcell, I. T., J 14, entering the Territory at Chilocco, C 14, and leaving near Noble, I 14.
b. Winfield, Kans., H 14, to Woodward, F 8, entering the Territory at C 11.
c. Woodward, F 8, to Panhandle, Tex., H 3, leaving the Territory, at F 7.
d. Hunnewell, Kans., C 14, to Tonkawa, D 14, entering the Territory at C 14.
e. Cashion, G 13, to Seward, G 13.
f. Guthrie, G 13, to Pawnee, F 15, and building on to Bartlesville, Ind. Ty., D 15.
g. Hutchinson, Kans., to Ponca, D 14, entering the Territory at C 12.

12. Blackwell, Enid & Southern.
Blackwell, D 14, to Enid, E 12, and building southwestward.

21. Chicago, Rock Island & Pacific.
a. Caldwell, Kans., C 13, to Chickasha, I. T., I 12, entering the Territory at C 13, and leaving at H 12.
b. Chickasha, I. T., I 12, to Mangum Station, J 8, entering the Territory at I 12, and building to Amarillo, Tex., I 2.
c. North Enid, E 12, to Billings, E 14.
d. Kingfisher, G 12, to Cashion, G 13.
e. Building from Liberal, Kans., C 5, to Santa Rosa, N. Mex., T 1; 266 miles.
f. Anadarko, I 12, to Fort Sill, J 11.

25. Choctaw, Oklahoma & Gulf.
a. State Line, I. T., J 21, to Shawnee, I 15, entering the Territory at Earlsboro, I 15
b. Shawnee, I 15, to Weatherford, H 10.
c. Weatherford, H. 10, to State Line, I 7, and building to Amarillo, Tex., I 2.
d. Tecumseh Junction, I 15, to Tecumseh, I 15.

132. Saint Louis & San Francisco.
a. Sapulpa, I. T., G 17, to Oklahoma, H 13, entering the Territory at G 16, and proposed to Acme, Tex., 178 miles.
b. Beaumont, Kans., to Blackwell, entering the Territory at C 14.

135. Tecumseh.
See Choctaw, Oklahoma & Gulf.

PROJECTED AND UNDER CONSTRUCTION.

140. Denver, Kingfisher & Gulf.
Building from Kiowa, Kans., C 11, to Kingfisher, G 12.

150. Denver, Oklahoma & Gulf.
Projected from Guthrie, G 14, to Shawnee, I 15.

160. El Paso & Northeastern.
Building from Salada, N. Mex., to Liberal Kans., C 5.

165. Kansas City, Mexico & Orient.
Building from Wichita, Kans., A 14, to Port Stillwell, Mex.

170. Lexington & Northwestern.
Projected from Lexington, I 14, to Norman, I 14.

1[illegible]0. Muscogee, Oklahoma & Western.
Proposed from Tahlequah, I. T., G 20, to Enid, E 13.

190. Saint Louis, Tecumseh & Lexington.
Surveyed from Stroud, G 15, to Lexington, I 14, 100 miles.

200. Shawnee, Oklahoma & Missouri Coal & Ry. Co.
Projected from Enid, F 12, to Fort Smith, Ark., H 22; 263 miles.

COUNTIES.

COUNTY	CO. SEAT.	INDEX.	POP.
Beaver, Beaver	[illegible]	[illegible]	[illegible]
Blaine, Watonga	G 11	10,658	
Canadian, Elreno	H 12	15,981	
Cleveland, Norman	I 14	16,388	
Custer, Arapaho	H 9	12,284	
Day, Grand	G 8	2,173	
Dewey, Taloga	F 10	8,819	
Garfield, Enid	E 13	22,076	
Grant, Pondereck	D 13	17,253	
Greer, Mangum	J 8	17,922	
"I" or Wichitas, Wilbur	I 11	1,420	
Kansas Nation, ———	D 15	×	
Kaw Indian Reservation, ———		768	
Kay, Newkirk	D 14	[illegible]	
Kickapoo Indian, [illegible]	[illegible]	[illegible]	
Kiowas, Comanches and Apaches	K 10	4,988	
Lincoln, Chandler	G 15	27,007	
Logan, Guthrie	[illegible]	[illegible]	
Noble, Perry	[illegible]	[illegible]	
Oklahoma, [illegible]	[illegible]	[illegible]	
Osage Nation, Pawhuska	E 16	[illegible]	
Pawnee, Pawnee	E 15	[illegible]	
Payne, Stillwater	F 14	[illegible]	
Pottawatomie, Tecumseh	I 15	[illegible]	
Roger Mills, Cheyenne	H 5	[illegible]	
Washita, Cloudchief	I 9	[illegible]	
Woods, Alva	E 11	[illegible]	
Woodward, Woodward	[illegible]	[illegible]	

TOWNS.

TOWN.	COUNTY.	INDEX	RAILWAY, *or, if not on a Railroad, nearest station.*	EX.	POP.
Aaron, ● Greer		K 8	Fort Reno, 25	W. F. & Co.	×
Acton, (6½ miles n. e. of Crescent, G 13) Logan			Lawrie, 5	▭ W., F. & Co.	×
Adell, Pottawatomie		I 15	Tecumseh, 135	W., F. & Co.	×
Aledo, (8 miles n. w. of Elm, H 9) Dewey			Ft. Reno, 25	W., F. & Co	×
Alert, Kay		D 14	Ponca, 5	W., F. & Co.	×
Alger, Woods		D 11	Alva, 5	W., F. & Co	×
Alline, ● Woods		E 11	Alva, 5	W., F. & Co.	×
Almeda, Woods		E 11	Waukomis, 21	U. S.	×
Alpha, Kingfisher		G 12	Kingfisher, 21	U. S.	×
Alston, (mail to Woodward) Woodward		E 9	*5b*	▭ W., F. & Co.	×
Altona, ● Kingfisher		G 12	Kingfisher, 21	U. S.	×
Altus, 1 bank, ● Greer		K 9	Ft. Reno, 25	W., F. & Co.	167
Alva, 2 banks, ● Woods		D 10	*5 5b*	W. F. & Co.	1,499
Alvaretta, ● Woods		E 12	Enid, 21	U. S	×
Anadarko, ● Kiowas, Comanches and Apaches		I 11	*5 21b, e*	U. S	×
Anderson, Pottawatomie		I 15	Tecumseh, 25	W., F. & Co.	×
Anna, (R. R name *Coyle*) Logan		F 14	*f*	W., F. & Co	×
Antelope, Day			Weatherford, 25	W., F. & Co	×
Antrim Noble		F 14	Orlando, 5	W., F. & Co	×
Anvil, Lincoln		H 15	Shawnee, 25	W., F. & Co.	×
Arapaho, 2 banks, ● Custer		G 10	Mountainview, 21	U. S	253
Arcadia, Oklahoma		G 14	Edmond, 5	W., F. & Co.	7
Arlington, ● Lincoln		H 16	Earlsboro, 25	▭ W., F. & Co.	×
Arnettville, (mail to Perry) Noble		E 14	*5a*	▭ W., F. & Co	×
Arta, (P. O. name Pierceton) Kay		D 14	*5g*	▭ W., F. & Co	×
Ashley, Woods		D 11	Alva, 5	W., F. & Co	×
Asp, (mail to Orlando) Payne		F 14	*5a*	▭ W., F. & Co	×
Auburn, Woods		D 11	Alva, 5	W., F. & Co	×
Augusta, 1 bank, ● Woods		D 11	Alva, 5	W., F. & Co	×
Aurora, (7 miles s. w. of Ada [illegible] I 15) Pottawatomie			Purcell, I. T., 5	W., F. & Co	×
Auxier, Washita		H 10	Mountainview, 21	U. S	×
Avard, (R. R. name *Eagle Chief*) Woods		D 10	*5*	▭ W., F. & Co	×
Avoca, (7½ miles s. of Romulus, I 15) ● Pottawatomie			Earlsboro, 25	▭ W., F. & Co	58
B					
Bah Kay		D 15	Cross, 5	U. S., W., F. & Co	×
Baker, Lincoln		G 15	Guthrie, 5	▭ W., F. & Co	×
Ball, Canadian		G 13	Waterloo, 5	▭ W., F. & Co	×
Barnes (mail to Mulhall) Logan			*5a*	▭ W., F. & Co	×
Barnes, Woods		F 10	Curtis, 5	W., F. & Co	×
Barr, Garfield		F 12	Waukomis, 21	U. S	×
Basin, Pawnee		F 16	Tulsa, I. T., 132	W., F. & Co	×
Batchelder, Kay		D 15	Cross, 5	U. S., W., F. & Co	×
Beaver, ● Beaver		D 6	Gage, 5	W., F. & Co	112
Bedford, Pawnee		F 16	Perry, 5	W., F. & Co	×
Beement, Dewey		F 9	Woodward, 5	W., F. & Co	×
Bellemont, ● Pottawatomie		H 15	Shawnee, 25	W., F. & Co	25
Bellview, (8½ miles e. of Arapaho, G 10) Custer			Ft. Reno, 25	W., F & Co	×
Belva, (10 miles s. w. of Waynoka, E 10) Woodward			Waynoka, 5	W., F. & Co	×
Berlin, Roger Mills		H 8	Woodward, 5	W., F. & Co	60
Bernardi, Woods		E 11	Alva, 5	W., F. & Co	×
Berry, Cleveland		H 14	Moore, 5	W., F. & Co	×
Bettina, Greer		I 8	Ft. Reno, 25	W., F. & Co	×
Billings, 2 banks, ● Noble		E 14	*5 21c*	U. S	406
Black Bear, (mail to Redrock) Noble					×
Blackburn, (14 miles e. of Pawnee, E 15) ● Pawnee					×
Blackwell, 2 banks, ● Kay					283
Bliss, Noble					×
Bloomer, [illegible]					×
[illegible]					×
Boomington, Greer					×
Bolack, (mail to Ponca) Kay					×
Bond, (24 miles n. w. of Watonga, G 11) Blaine					×
Boone, Woods					×
Boss, (19 miles e. of Lexington, I 14) ● Cleveland			Purcell, I. T., 5	W., F. & Co	×
Boyd, Beaver					×
Boyer, (13 miles s. w. of Romulus, I 15) Pottawatomie					×
Braman, 2 banks, ● Kay					349
Breckenridge, (mail to Cropper) Garfield		E 1			×
Bridgeport, (12 miles [illegible] Bridgeport, H 11) Blaine					×
Bratton, ● Oklahoma					27
Brown, ● Pottawatomie					×
Brule, (25 miles s. of Kans., H 8) Woodward			Woodward		×
Bryan, Pawnee		F 15	Perry, 5		×
Buckhead, Cleveland		J 14	Noble, 5		×
Buffalo, Beaver		D 4	Gage, 5		×
Burlington, Woods		D 11	Capron, 5		×
Burnah, (7 miles n. of Elm, H 9) Dewey			Ft. Reno, 25		×
Burnett, ● Pottawatomie		I 14	Tecumseh, 1		98
Burns Washita		H 9	Ft. Reno, 25		×
Burton, (11 miles [illegible] K 14) ● Noble					×
Butler, Custer		[illegible]	[illegible]		×
Butte, Dewey		[illegible]	Kingfisher, 21		×
Byron, Woods		[illegible]	[illegible]		×
C					
Cabbs, (mail to Bridgeport) Wichitas		H 11			×
Caddo Siding, (mail to Okarche) Canadian					×
Cade, Roger Mills		H 8	[illegible]		×
Cainville, (6 mil. s. s. w. [illegible] mouth, E 11) Blaine			Hennessey, 21		×
Cammet, Canadian					×
Camargo, Dewey					×
Camco, Canadian					×
Campbell (P. O. [illegible] Logan					×
Canterberry, Washita					×
Cantonment, Blaine					×
Canute, Washita		H 9	[illegible]		×
Caple, Beaver		[illegible]	[illegible]		×
Capron, ● Woods		D			×
Carmel, (6 miles s. of Willowvale, [illegible])					×
Carney, ● Lincoln					×
Carpenter, (5½ m. [illegible] H 8) Roger Mills					×
Carter, Garfield					×
Carter, Roger Mills					×
Carwile, ● Woods					×
Case, Cleveland					×
Cashion, 1 bank, ● Kingfisher		G 13	[illegible]		×
Catawba, Blaine		H 11	Hennessey		×
Cato, Kingfisher		F 12	Hennessey		×
Cereal, (6 miles [illegible] 12) Canadian		[illegible]	Reno, H		×
Ceres, ● Noble		E 11	Redrock		×
Cedos, Dewey		[illegible]	[illegible]		×
Chandler, 3 banks, ● Lincoln		G 15	[illegible]		×
Cherokee, ● Woods		[illegible]	[illegible]		×
Cherryvale, (21 mi. Watonga, G 11) Blaine			Kingfisher, 21		×
Chester, Woods		D 10	Curtis, 5		×
Cheyenne, ● [illegible]		[illegible]	[illegible]		×
[illegible]		H 8	Gage, 5		×
[illegible]		F 12	Orlando, 5		×
Chilocco, Kay		[illegible]	[illegible]		×
Choctaw, ● Oklahoma		H 14	*5b*		×
Cimarron, [illegible]		F 14	Mulhall		×
Clare, Grant		H 10	Renfro		×
Clarkson, Pay[illegible]		F 14	Mulhall		×
Claude, Custer		H 10	Ft. Reno		×
Clay, Woods		[illegible]	[illegible]		×
[illegible]		[illegible]	[illegible]		×
Clematis, [illegible] port, [illegible]		[illegible]	[illegible]		×
Cleo, 1 bank, ● W[illegible]		[illegible]	[illegible]		×
Cleveland, 1 b[illegible] ● [illegible]		[illegible]	[illegible]		×
Cline, Beaver		D 7	92		×
Cloudchief, 1 ban[illegible] ● Washita		I 10	Ft.		×
Clyde, Grant		[illegible]	[illegible]		×
Cymer, Wood[illegible]		E 10	[illegible]		×
Cobb, (R. R name *Fort Cobb*, I [illegible])					×
Cobdwater, (12 miles w. of Kingfisher, E 12) ● Garfield					×
Cole, (6 mi[illegible] ● [illegible]					×
Colbs, Washita					×
Compton, (20 miles w. of Redrock, E 14) Noble					×
Concord, ● Woods					×
Cook, (6½ miles s. of [illegible] I 15) Pottawatomie					×
Cooper, ● Blaine					×
Cora, Custer					×
Corabea, Greer					×
Cordell, 1 bank, ● [illegible]					×
Cottonham, [illegible] Payne					×
[illegible]					×
Cowlitch, Kiowas, Comanches and Apaches					×
Council, Oklahoma					×
Couts, Logan					×
Craige, (5 miles [illegible] F 11) ● Blaine					×
Crescent, ● Logan					×
Crista, Greer					×
Cropper, Garfield					×
Cross, ● Kay					×
Crowe, Roger Mills					×
Crystal, Pawnee					×
Cupid, Woodward					×
Curtis, Woodward					×
Cushing, 2 banks, ● [illegible]					×
Custer, Beaver					×
D					
Dabney, (12 miles w. of Delhi, I 8) Greer					×
Dale, ● Pottawatomie					×
Dane, Woods					×
Darlington, ● Canadian					×
Davenport, (R. R. name *Daggett*) Lincoln		G 15	132		×
Day, Noble		F 14	Perry		×
Dayton, Grant		D 12	Ponca		×
Dee, Greer					×
Deer Creek, ● Grant					×
Deighton, (6 miles n. e. [illegible] mond, F 10) Woodward			Curtis, 5		×
Delhi, Greer		I 8	Ft. Reno		×
Delmorte, Garfield		E	Waukomis		×
Delfts, (7 miles [illegible] 9) Dewey					×
Dennis, Greer					×
Dent, ● Pottawatomie		H 1	Shawnee		×
Denver, Cleveland		I 14	Norman		×
Dickson, Oklahoma		H [illegible]	[illegible]		×
Dilley, Garfield		[illegible]	[illegible]		×
Dixie, Pawnee					×
Dock, Greer					×
Donnelly, Payne		F 14	Orlando		×
Dot, Greer		[illegible]	[illegible]		×
Dover, ● Kingfisher		[illegible]	[illegible]		×
Driftwood, ● Woods		[illegible]	[illegible]		×
Driscoll, Woodward		[illegible]	Curtis, 5		×
Dryden, Greer		[illegible]	Ft. Reno, 2		×
Duke, ● Greer		[illegible]	Ft. Reno, 2		×
Dunbar, Greer		[illegible]	Ft. Reno, 2		×
Dyke, (18 miles n. [illegible] G 11) Blaine			Kingfisher, 21		×
E					
Eagle Chief, (P. O. name Avard) Woods		D			×
[illegible]		[illegible]	[illegible]		×
Eason, (11½ miles e. of Lexington, I 14) Pottawatomie			Purcell, I. T., 5		×
Eastern Oklahoma Junction, (mail to Guthrie) Logan		G			×
Econtuchka, Pottawatomie					×
Eda, Canadian					×
Eddy, ● Kay					×
Eden, (8½ miles s. e. of Perry, E 14) Payne					×
Edgar, Pawnee					×
Edgewood, Garfield					×
Edmond, 1 bank, ● Oklahoma					×
Edwardsville, Custer					×
Elba, Lincoln					×
Eldorado, Greer					×
Elkton, Woods					×
Ellis, (6 miles s. e. of Chandler, G 15) Lincoln					×
Elm, Custer					×
Elmpark, Grant					×
Elmwood, (12 miles s. of Beaver, D 6) Beaver					×
Elreno, ● [illegible]					3,963
[illegible]					×
[illegible]					×
[illegible]					×
[illegible]					×
Enid, ● [illegible]					3,444
Erwin, ● Woods					×
Etna, (12 miles n. w. of Judsen, G 11) Blaine					×
Etowah, (12 miles e. of Noble, I 14) Cleveland					×
Eubank, Beaver					×
Evansville, Logan					×
Excelsior, Kingfisher					×
Exer, Dewey					×
F					
Fairvalley					×
Fairview, ● Woods					×
Faith, Lincoln					16
Farry, (25 miles w. n. D 10) Woodward			Alva, 5	W.	×
Fay, (16 miles w. of Watonga, E 15) Redrock, 5			Kingfisher, 21	U. S.	×
Fitzlen, (11 miles w. of Capron, E 11) Woods			Capron, 5	W., F. & Co	×
Florence, Grant		D 12	Washita, 5	U. S	×
Fobis, Lincoln					×
Flynn, (mail Oklahoma)					×
Forrest, Woods					×
Fort Cobb, (P. O. "I")					×
[illegible]					213
[illegible]					×
[illegible] and Apaches					266
Foss, Washita					×
Fountain, ● Dewey			Hennessey, 21		×
Frances, Greer			Ft. Reno		×
Franklin, Cleveland		I 14	Norman, 5		×
Friends, Woods					×
[illegible]					61
Fungston, (6 miles n. E 10) Woods					×
G					
Gage, Woodward					×
Galena, Woods			Ponca		×
Gallegos, Beaver			Gage, 5		×
Galva, Dewey		E 10	Curtis, 5		×
Garber, 1 bank, ● [illegible]		E 10	[illegible]		×
Garden, ● Logan		G 14	Guthrie, 5		×
Garrett, Beaver					×
Gate, Beaver					×
Gatebo, (mail Kiowas, Comanches and Apaches)		I 10	*21b*		×
Geary, 1 bank, ● Blaine		G 11	*25b*		×
Gibbon, Grant		[illegible]	[illegible]		×
Gip, Custer					×
Glenco, 1 bank, P[illegible]					×
Glenella, Garfield					×
Glenwood, Dewey					×
Goff, Garfield					×
Goodnight, Logan					×
Goodwin, (mail to Woodward)					×
Grand, ● Day		F 7	Shattuck, 5	W., F. & Co	×
Granite, 1 bank, ● Greer		J 8	*21b*	U. S	×
Grand Valley, Beaver		D 4	Gage, 5	W., F. & Co	×
Granton, Woods		E 10	Waynoka, 5	W., F. & Co	×
Graves, Custer		G 10	Ft. Reno, 25	W., F. & Co	×
Greybeard, ● Custer		[illegible]	[illegible]	W., F. & Co	×
[illegible]		[illegible]	[illegible]	W., F. & Co	×
[illegible] Day			Weatherford, 25	W., F. & Co	×
Guild, Lincoln		H 15	Earlsboro, 25	W., F. & Co	×
Guiles, Kay		D 15	[illegible]	W., F. & Co	×
GUTHRIE, 5 banks, ● Logan		G 14	*5a, f*	W., F. & Co	×
Guy, Dewey		F 10	Woodward, 5	W., F. & Co	×
H					
Hackberry, Woodward		F 9	Woodward, 5	W., F. & Co	×
Hagar, Pottawatomie		H 15	Shawnee, 25	W., F. & Co	×
Hall, Cleveland		I 14	Noble, 5	W., F. & Co	×
Hamburg, (7 miles w. of Redmoon, H 8) Day			*Goodwin*, 5	W., F. & Co	×
Hammon, Custer		G 9	Woodward, 5	W., F. & Co	×
Handley, (5 miles n. H 15) Lincoln			Shawnee, 25	W., F. & Co	×
Hardesty, ● Beaver		D 4	Gage, 5	W., F. & Co	×
Hardin, Kiowas, Comanches and Apaches N.		I 10	Mountainview, 21	U. S	×
Harrah, ● Oklahoma			*25b*	W., F. & Co	×
Hartzell, Oklahoma		H 13	Britton, 5	W., F. & Co	×
Hawley, (15 miles w. n. w. of Pondereck, D 13) Grant			Pondereck, 21	U. S	×
Heaston, Canadian		H 12	Elreno, 21, 25	U. S., W., F. & Co	×
Hefner, (9 miles n. of Wood, I 9) Washita			Ft. Reno, 25	W., F. & Co	×
Helena, Woods		E 12	Alva, 5	W., F. & Co	×
Heisel, (10 miles e. of Lexington, I 14) Cleveland			Purcell, I. T., 5	W., F. & Co	×
Henson, (mail to Waynoka) Woods		E 10	*5b*	W. F. & Co	×
Henderson, (11 miles e. n. e. of Lexington, I 14) Cleveland			Noble, 5	W., F. & Co	×
Hennessey, 3 banks, ● Kingfisher		F 12	*21a*	U. S	1,367
[illegible] Osage N		[illegible]	[illegible]	[illegible]	[illegible]
[illegible] Washita		H 9	Ft. Reno, 2	[illegible]	[illegible]
[illegible]		K 9	Ft. Reno	[illegible]	[illegible]
[illegible]		[illegible]	[illegible]	[illegible]	[illegible]
Hillsdale		[illegible]	[illegible]	[illegible]	[illegible]
H[illegible]on, L[illegible]		[illegible]	[illegible]	[illegible]	[illegible]
[illegible]		[illegible]	[illegible]	[illegible]	[illegible]
[illegible] ● [illegible]		F 12	Hennessey	[illegible]	[illegible]
Hominy, Osage N		E 16	Redrock	[illegible]	[illegible]
Hopeton, Woods		D 10	Alva, 5	[illegible]	[illegible]
Hoskins, Blaine		[illegible]	Kingfisher	[illegible]	[illegible]
Hovie, ● Woods		[illegible]	Waukomis	[illegible]	[illegible]
Hunter, Garfield		[illegible]	[illegible]	[illegible]	[illegible]
Huntville, Kingfisher		G 12	Kingfisher, 21	[illegible]	[illegible]
Hurley, Dewey		I 10	Curtis, 5	[illegible]	[illegible]
I					
Ioonium, Logan		G 14	Guthrie	[illegible]	[illegible]
Ida, Lincoln		H 17	Guthrie	[illegible]	[illegible]
Ione, Garfield		F 12	Waukomis	[illegible]	[illegible]
Independence, ● Custer		G 10	Ft. Reno, 25	[illegible]	[illegible]
Inez, Pottawatomie		J 15	Earlsboro, 25	[illegible]	[illegible]
Ingalls, ● Payne		F 15	Perry	[illegible]	[illegible]
Ingleton, Dewey		F 9	Woodward	[illegible]	[illegible]
Island, Day		F 8	Gage	[illegible]	[illegible]
[illegible] mail to Coyle) Logan		[illegible]	[illegible]	[illegible]	[illegible]
[illegible] woods		E 11	Waukomis, 21	[illegible]	[illegible]
Ivanhoe, Beaver		E 7	Gage, 5	[illegible]	[illegible]
J					
Jacks, Dewey		G 10	Kingfisher, 21	[illegible]	[illegible]
Jefferson, 1 bank, ● Grant		D 13	*21a*	[illegible]	300
Jenkins, Woods		[illegible]	[illegible]	[illegible]	[illegible]
Jennings, 1 bank, ● Pawnee		[illegible]	[illegible]	[illegible]	[illegible]
Jester, Greer		[illegible]	[illegible]	[illegible]	[illegible]
Jet, Woods		[illegible]	[illegible]	[illegible]	[illegible]
Jones, ● Oklahoma		[illegible]	[illegible]	[illegible]	[illegible]
Judson, Blaine		[illegible]	[illegible]	[illegible]	[illegible]
K					
Kanoma, Woods		[illegible]	[illegible]	[illegible]	[illegible]
Kaw Agency, Kansas		[illegible]	[illegible]	[illegible]	[illegible]
Kaycenter, (mail to Blackwell) Kay		[illegible]	[illegible]	[illegible]	25
Keith, Woods		[illegible]	[illegible]	[illegible]	[illegible]
Kelly, (4½ miles n. w. of Greer, K 9) Greer		[illegible]	[illegible]	[illegible]	[illegible]
Kenton, Beaver		[illegible]	Ft. Reno, 25	[illegible]	[illegible]
Keokuk Falls, ● Pottawatomie		H 16	Gage, 5	[illegible]	[illegible]
Keystone, (6 miles s. e. of Sunnett, F 16) Pawnee		[illegible]	Earlsbo.	[illegible]	198
Kiel, Kingfisher		[illegible]	[illegible]	[illegible]	[illegible]
Kildare, 1 bank, ● [illegible]		[illegible]	[illegible]	[illegible]	[illegible]
Kingfisher, ● [illegible]		[illegible]	[illegible]	[illegible]	237
[illegible]		[illegible]	[illegible]	[illegible]	[illegible]
Kinsel, (mail to Mountainview) Kiowas, Comanches and [illegible]		[illegible]	[illegible]	[illegible]	301
Komalty, (mail to Mountainview) Kiowas, Comanches and Apaches N.		[illegible]	[illegible]	[illegible]	×
Koreh, Greer		[illegible]	[illegible]	[illegible]	[illegible]
Korn, Washita		[illegible]	[illegible]	[illegible]	[illegible]
Kremlin, 1 bank, ● [illegible]		[illegible]	[illegible]	[illegible]	[illegible]
L					
Labelle, (7 miles w. of Capron, D 11) Woods			Capron, 5	W., F. & Co	×
Lacey, ● Kingfisher		F 12	Hennessey, 21	U. S	×
Lahoma, ● Woods		E 10	Enid, 21	U. S	×
Lake, Woods		E 10	Alva, 5	W., F. & Co	×
Lakeview, (22 miles e. of Lexington, I 12) Pottawatomie			Earlsboro, 25	W., F. & Co	×
Lambdin, Lincoln		H 15	Earlsboro, 25	▭ W., F. & Co	×
Lamont, 1 bank, (15 miles s. of Pondereck, D 13) ● Grant		[illegible]	[illegible]	[illegible]	×
Langston, ● Logan		G 14	Coyle, 5	W., F. & Co	251

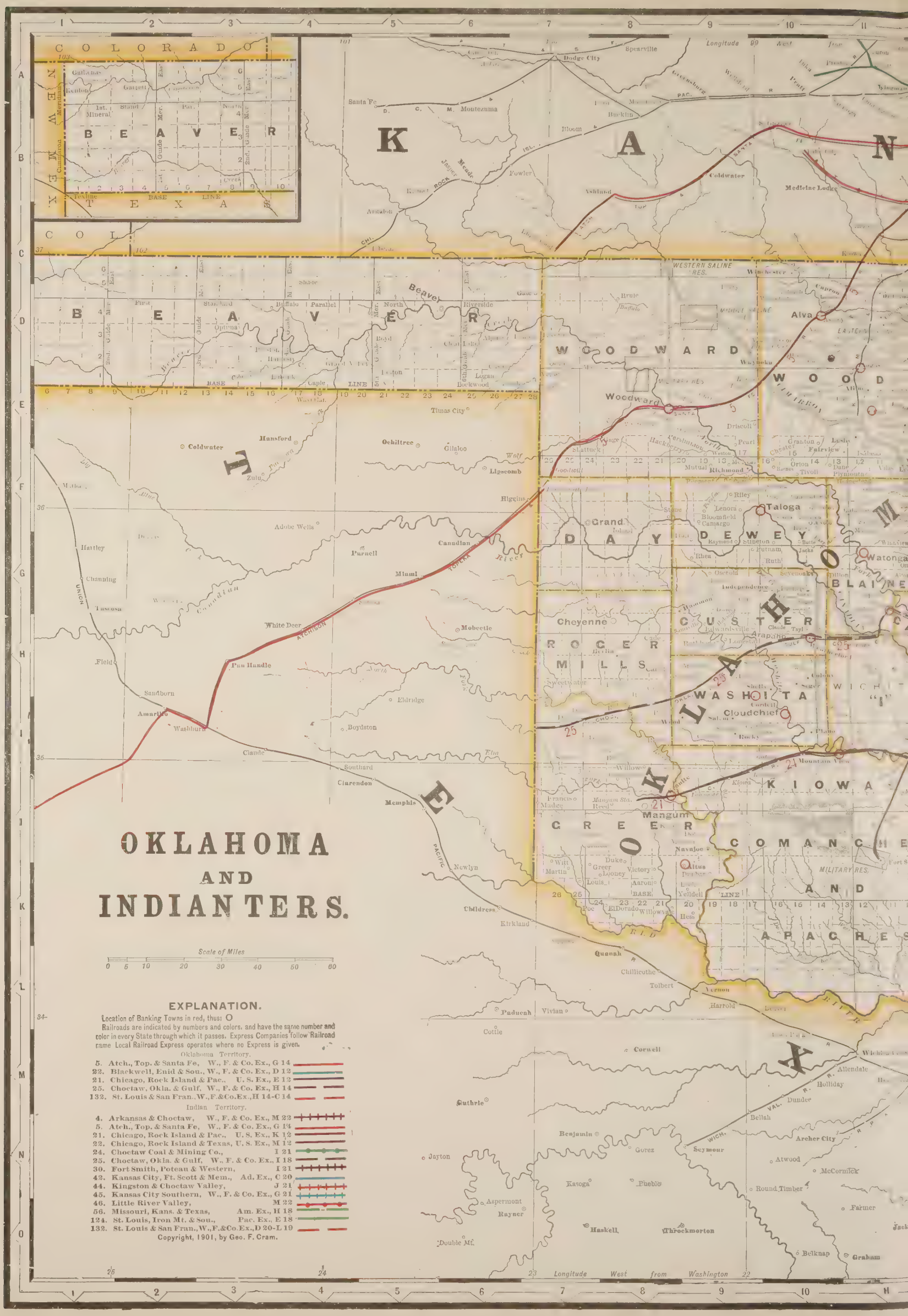
OKLAHOMA
AND
INDIAN TERS.
Scale of Miles
0 5 10 20 30 40 50 60
EXPLANATION.
Location of Banking Towns in red, thus: O
Railroads are indicated by numbers and colors, and have the same number and color in every State through which it passes. Express Companies follow Railroad name. Local Railroad Express operates where no Express is given.
Oklahoma Territory.
5. Atch., Top. & Santa Fe, W., F. & Co. Ex., G 14
22. Blackwell, Enid & Sou., W., F. & Co. Ex., D 12
21. Chicago, Rock Island & Pac., U. S. Ex., E 12
25. Choctaw, Okla. & Gulf, W., F. & Co. Ex., H 14
132. St. Louis & San Fran., W., F. & Co. Ex., H 14-C 14
Indian Territory.
4. Arkansas & Choctaw, W., F. & Co. Ex., M 22
5. Atch., Top. & Santa Fe, W., F. & Co. Ex., G 14
21. Chicago, Rock Island & Pac., U. S. Ex., K 12
22. Chicago, Rock Island & Texas, U. S. Ex., M 12
24. Choctaw Coal & Mining Co., I 21
25. Choctaw, Okla. & Gulf, W., F. & Co. Ex., I 18
30. Fort Smith, Poteau & Western, I 21
42. Kansas City, Ft. Scott & Mem., Ad. Ex., C 20
44. Kingston & Choctaw Valley, J 21
45. Kansas City Southern, W., F. & Co. Ex., G 21
46. Little River Valley, M 22
56. Missouri, Kans. & Texas, Am. Ex., H 18
124. St. Louis, Iron Mt. & Sou., Pac. Ex., E 18
132. St. Louis & San Fran., W., F. & Co. Ex., D 20-L 19
Copyright, 1901, by Geo. F. Cram.
Longitude West from Washington
COLORADO
TEXAS
BEAVER
KANSAS
WOODWARD
DAY
DEWEY
BLAINE
CUSTER
ROGER MILLS
WASHITA
KIOWA
COMANCHE
CREEK
ALFALFA
WOODS
ELLIS
HARPER
Santa Fe
Dodge City
Spearville
Montezuma
Bucklin
Fowler
Ashland
Coldwater
Medicine Lodge
Alva
Woodward
Waynoka
Cimarron
Canadian
Beaver
Wolf
Washita
Red
Cimarron
Canadian
Arkansas
Elm
Salt Fork
Washita
Kiowa
Cheyenne
Cloudchief
Mangum
Altus
Navajoe
Hooker
Guymon
Tyrone
Texhoma
Kenton
Gallegos
Gaines
Ochiltree
Hansford
Coldwater
Lipscomb
Higgins
Canadian
Parnell
Miami
Adobe Wells
Hartley
Channing
Tascosa
Mobeetie
White Deer
Pan Handle
Amarillo
Washburn
Claude
Sandborn
Field
Eldridge
Boydston
Southard
Clarendon
Memphis
Newlyn
Childress
Kirkland
Quanah
Chillicothe
Tolbert
Vernon
Harrold
Paducah
Vivian
Cottle
Crowell
Guthrie
Benjamin
Jayton
Gorez
Seymour
Kasoga
Pueblo
Aspermont
Rayner
Haskell
Throckmorton
Double Mt.
Belknap
Graham
Atwood
McCormick
Round Timber
Farmer
Archer City
Bellah
Dundee
Holliday
Allendale
Wichita
Longitude West from Washington

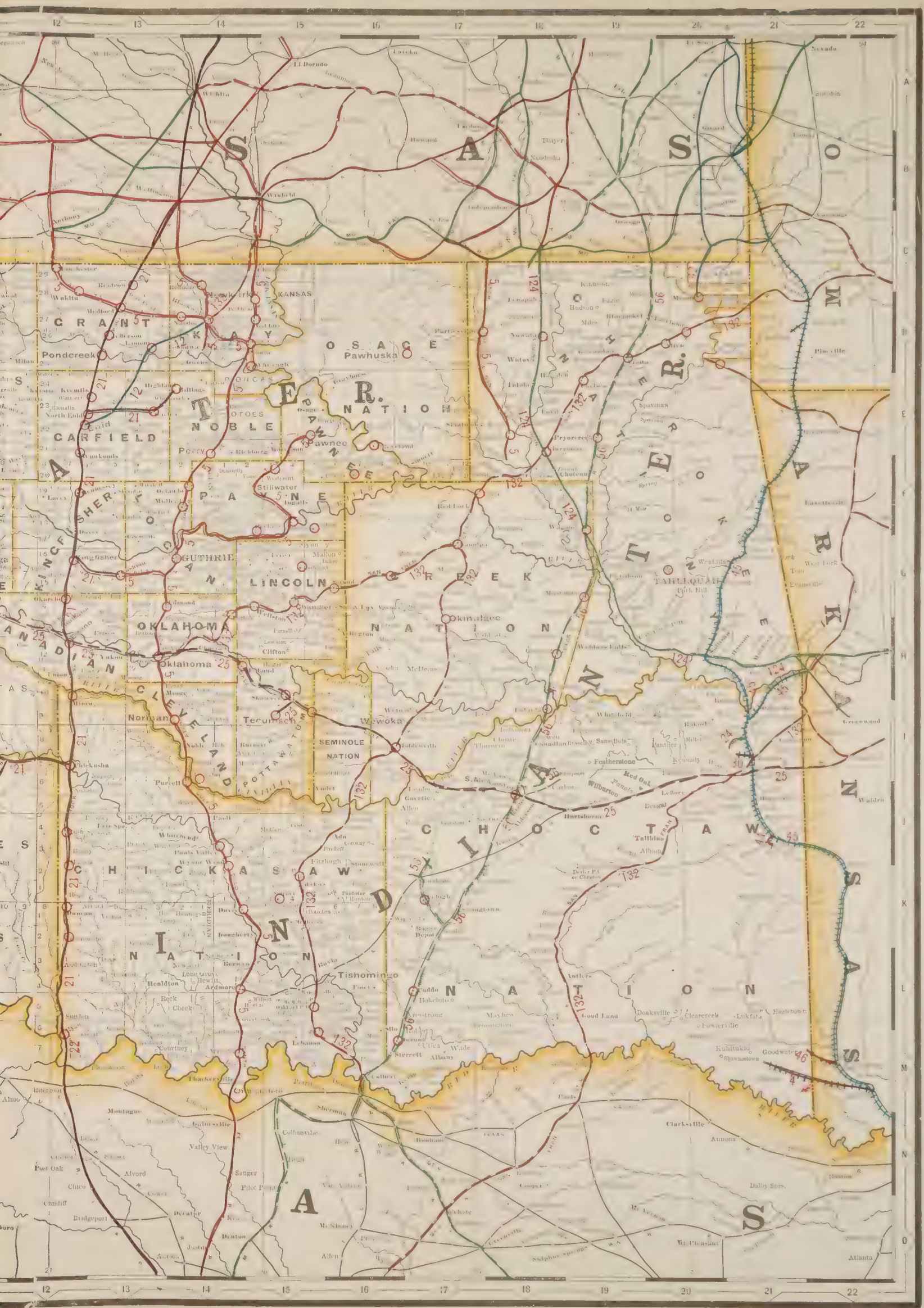
KANSAS
GRANT
KAY
OSAGE
Pawhuska
Pondcreek
KANSAS
NOBLE
CARFIELD
Perry
Stillwater
PAWNEE
GUTHRIE
LINCOLN
OKLAHOMA
Oklahoma
Norman
Tecumseh
Wewoka
SEMINOLE NATION
Purcell
CHICKASAW NATION
Tishomingo
Ardmore
Healdton
Sulphur
Ada
Atoka
Durant
Sherman
Denison
Bonham
Paris
Clarksville
Antlers
Hartshorne
Wilburton
Poteau
Fort Smith
Muskogee
Okmulgee
Tahlequah
Vinita
Miami
Joplin
Pittsburg
Coffeyville
Independence
Chanute
Iola
Fredonia
Eureka
Wichita
Winfield
Arkansas City
Ponca City
Guthrie
Kingfisher
Enid
Alva
Woodward
Shawnee
Ada

TOWN.	COUNTY.	INDEX.	RAILWAY, or, if not on a Railroad, nearest station.	EX.	POP.
Lathrum, (mail to Mountainview)					
Kiowas, Comanches & Apaches	I	10	21*b*	▭ U. S	×
Laverne, Woodward	D	7	Gage, 5	W., F. & Co	×
Lawrie, (mail to Guthrie) Logan	F	13	5*a*	▭ W., F. & Co	×
Lawson, ● Pawnee	F	15	Perry, 5	W., F. & Co	×
Leedy, (7½ miles n. w. of Rhea, G 9) Dewey			Ft. Reno, 25	W., F. & Co	×
Lela, (19 miles e. of Perry, E 14) Noble			Perry, 5	W., F. & Co	×
Lenora, Dewey	F	9	Woodward, 5	W., F. & Co	×
Leota, (5½ miles n. e. of Sevenoaks, G 10) Custer			Ft. Reno, 25	W., F. & Co	×
Leroy, Pawnee	F	16	Tulsa, I. T., 132	W., F. & Co	×
Leslie, ● Woods	E	11	Alva, 5	W., F. & Co	×
Lewisfon, Lincoln	H	14	McLoud, 25	W., F. & Co	×
Lexington, 1 bank, ● Cleveland	I	14	Purcell, I. T., 5	W., F. & Co	861
Liberty, Canadian	H	13	Elreno, 21, 25	U. S., W., F. & Co	×
Lillivale, Kay	C	14	Newkirk, 5	W., F. & Co	×
Lima, Logan	G	13	Guthrie, 5	W., F. & Co	×
Lincoln, (5 miles s. of Louis, K 7) Greer			Mountainview, 21	U. S	×
Linden, ● Cleveland	H	14	Tecumseh, 25	W., F. & Co	×
Lock, Greer	K	9	Ft. Reno, 25	W., F. & Co	×
Lockhart, Oklahoma	H	13	Britton, 5	W., F. & Co	×
Lockwood, Beaver	E	6	Gage, 5	W., F. & Co	×
Logan, ● Beaver	E	6	Gage, 5	W., F. & Co	×
Lonestar, Custer	H	9	Ft. Reno, 25	W., F. & Co	×
Lonetree, Woods	C	12	Gibbon, 5	▭ W., F. & Co	×
Lone Wolf, Kiowas, Comanches and Apaches N	J	9	21*b*	▭ U. S	×
Longwood, Kay	D	15	Ponca, 5	W., F. & Co	×
Looney, Greer	K	8	Ft. Reno, 25	W., F. & Co	×
Loretta, Beaver					×
Louis, Greer	K	7	Ft. Reno, 36	W., F. & Co	×
Lovel, Payne	F	11	Orlando, 5	W., F. & Co	×
Luella, Garfield	F	13	Enid, 21	U. S	×
Luther, 1 bank, ● Oklahoma	H	14	132*a*	W., F. & Co	×
Lydia, Lincoln	H	15	Shawnee, 25	W., F. & Co	×
Lyle, Grant	C	13	Renfrow, 21	U. S	×
Lynn, Woods	E	11	Waukomis, 21	U. S	×
Lyons, ● Woods	F	12	Waukomis, 21	U. S	×
M					
McKinley, Logan	G	14	Guthrie, 5	W., F. & Co	×
McLoud, 1 bank, ● Pottawatomie	H	14	25*b*	W., F. & Co	498
McNeal, Woodward	F	9	Curtis, 5	W., F. & Co	×
Mauger, Greer	J	7	Ft. Reno, 25	W., F. & Co	×
Maguire, (3½ miles w. of Hall, I 14) Cleveland			Noble, 5	W., F. & Co	×
Moharg, Washita	H	9	Ft Reno, 25	W., F. & Co	×
Mallon, Lincoln	G	16	Guthrie, 5	W., F. & Co	×
Manchester, 1 bank, ● Grant	C	12	5*g*	W., F. & Co	158
Manese, Blaine	F	11	Kingfisher, 21	U. S	×
Mangum, 2 banks, ● Greer	J	8	*Mangum Sta.*, 21	U. S	820
Mangum Station, (mail to Mangum) Greer	J	8	21*b*	U. S.	×
Manita, (4½ miles n. e. of Lydia, H 15) Lincoln			Shawnee, 25	W., F. & Co	×
Mardock, Cleveland			Noble, 5	W., F. & Co	×
Marena, Payne	F	14	Mulhall, 5	W., F. & Co	×
Marion, ● Woods	D	11	Alva, 5	W., F. & Co	×
Marle, (9½ miles n. w. of Mangum, J 18) Greer			*Mangum Sta.*, 21	U. S	×
Marshall, ● Logan	F	13	Orlando, 5	W., F. & Co	54
Mateer, Noble	E	14	Perry, 5	W., F. & Co	×
Martha, Greer	J	8	Ft. Reno, 25	W., F. & Co	×
Martin, Greer	K	7	Ft. Reno, 25	W., F. & Co	×
Masham, Pawnee	E	15	Bliss, 21	U. S	×
Mathewson, Canadian	G	13	Okarche, 21	U. S	×
Maud, Pottawatomie	I	15	Tecumseh, 25	W., F. & Co	×
May, Woodward	D	8	Gage, 5	W., F. & Co	×
Meanko, Pottawatomie	J	11	Earlsboro, 25	▭ W., F. & Co	×
Medford, 2 banks, ● Grant	D	13	5*g* 21*a*	U. S., W., F. & Co	551
Mehan, Payne	F	15	5*f*	▭ W., F. & Co	×
Mendon, Woods	D	12	Yakita, 5	U. S	×
Meno, Woods	E	12	Enid, 21	U. S	×
Meridian, Logan	G	14	Guthrie, 5	W., F. & Co	×
Mesquite, (5 miles s. w. of Eldorado, H 8) Greer			Ft. Reno, 25	W., F. & Co	×
Middleton, Kay					×
Milan, Woods	D	12	Pondcreek, 21	U. S	×
Miller, Canadian	H	13	Yukon, 25	W., F. & Co	×
Mills, (1½ miles n. w. of Parnell, H 15) Lincoln			Shawnee, 25	W., F. & Co	×
Mineral, Beaver	A	1	Gage, 5	W., F. & Co	×
Mishak, (6 miles n. w. of Oklahoma, H 13) Oklahoma			See Oklahoma		×
Mitche, Lincoln	G	14	Guthrie, 5	W., F. & Co	×
Moore, ● Cleveland	H	13	5*a*	W., F. & Co	129
Moral, ● Pottawatomie	I	15	Tecumseh, 25	W., F. & Co	61
Moran, (13 miles w. of Pondcreek, D 13) Grant			Pondcreek, 21	U. S	×
Morrison, ● Noble	E	15	Perry, 5	W., F. & Co	×
Morvin, (5½ miles s. w. of Tecumseh, I 15) Pottawatomie			Tecumseh, 25	W., F. & Co	×
Moscow, Woodward	E	9	Woodward, 5	W., F. & Co	×
Mountainview, 1 bank, ● Kiowas, Comanches & Apaches	I	10	21*b*	U. S	1,010
Mulhall, 2 banks, ● Logan	F	14	5*a*	W., F. & Co	564
Munger, Oklahoma	H	14	132*c*	▭ W., F. & Co	×
Mustang, Canadian	H	13	Yukon, 25	W., F. & Co	×
Mutual, Woodward	F	9	Woodward, 5	W., F. & Co	×
Myrtle, Kingfisher	F	13	Hennessey, 21	U. S	×
N					
Nagle, Kingfisher	G	13	Kingfisher, 21	U. S	×
Nardin, 1 bank, ● Kay	D	15	5*g*	W., F. & Co	173
Nashville, (13 miles w. of Pondcreek, D 13) Grant			Pondcreek, 21	U. S	×
Navajoe, ● Greer	J	9	Ft. Reno, 25	W., F. & Co	42
Nautna, Logan	G	13	5*c*	W., F. & Co	×
Neal, (5½ miles n. of Earlsboro, I 15) Pottawatomie			Earlsboro, 25	▭ W., F. & Co	×
Nesbitt, Kingfisher	G	13	Kingfisher, 21	U. S	×
Newkirk, 1 banks, ● Kay	D	11	5*a*	W., F. & Co	1,754
Nicely, Canadian	H	11	Elreno, 21, 25	U. S., W., F. & Co	×
Noble, ● Cleveland	I	14	5*a*	W., F. & Co	349
Noel, (mail to Alva) Woods	D	10	5	W., F. & Co	
Nora, Lincoln	G	15	Guthrie, 5	W., F. & Co	×
Norman, 2 banks, ● Cleveland	I	13	5*a*	W., F. & Co	2,225
North Enid, 1 bank, ● Garfield	E	13	21*a, c*	U. S	205
Nonna, Grant	D	13	5*g*	▭ U. S	×
Nye, Beaver	C	6	Gage, 5	W., F. & Co	×
O					
Oakley, (3 miles n. of Parkville, G 10) Dewey			Woodward, 5	W., F. & Co	×
Oakwood, Dewey	G	10	Geary, 25	W., F. & Co	×
Ocute, Woodward	D	7	Gage, 5	W., F. & Co	×
Odessa, Washita	I	10	Ft. Reno, 25	W., F. & Co	×
Okarche, 1 bank, ● Canadian	G	12	21*a*	U. S	588
Okeene, 1 bank, ● Blaine	F	11	Hennessey, 21	U. S	46
Oklahoma, 3 banks, ● Oklahoma	H	13	5*a*, 25*b*, 132*a*	W., F. & Co	10,037
Olustee, (5½ miles n. of Willowvale, K 8) Greer			Ft. Reno, 25	W., F. & Co	×
Omega, ● Kingfisher	G	12	Kingfisher, 21	U. S	64
Omer, Kingfisher	G	13	Okarche, 21	U. S	×
O'Neil, (3½ miles s. of Driscoll, E 10) Woodward			Curtis, 5	W., F. & Co	×
Onyx, Garfield	F	13	Waukomis, 21	U. S	×
Opal, (6 miles e. of Whitehead, E 8) Woodward			Whitehead, 5	▭ W., F. & Co	×
Optima, Beaver	D	3	Gage, 5	W., F. & Co	×
Orion, Woods	F	10	Curtis, 5	W., F. & Co	×
Orlando, 1 bank, ● Logan	F	14	5*a*	W., F. & Co	300
Osage, Pawnee	E	15	Perry, 5	W., F. & Co	665
Osceola, Custer	G	9	Woodward, 5	W., F. & Co	×
Osiris, (9 miles s. of Curtis, F 6) Woodward			Curtis, 5	W., F. & Co	×
Otego, Payne	F	14	Orlando, 5	W., F. & Co	×
Otoe, Noble	E	14	Bliss, 5	W., F. & Co	×
Otoe Station, (mail to Redrock) Noble			5*a*	▭ W., F. & Co	×
Owens, ● Kay	D	14	Tonkawa, 5, 21	U. S., W., F. & Co	×
Oxford, Woods	E	11	Alva, 5	W., F. & Co	×
Oxley, (4½ miles n. w. of Winnview, G 11) Blaine			Kingfisher, 21	U. S	×
P					
Pana, Garfield	E	13	Pondcreek, 21	U. S	×
Paradise, Payne	F	14	Mulhall, 5	W., F. & Co	×
Paris, Kingfisher	F	12	Dover, 21	U. S	×
Parkland, 1 bank, ● Lincoln	G	15	Guthrie, 5	W., F. & Co	×
Parnell, Lincoln	H	15	Shawnee, 25	W., F. & Co	×
Partridge, ● Lincoln	G	14	Guthrie, 5	W., F. & Co	×
Parvin, Kingfisher	F	12	Dover, 21	U. S	×
Pawhuska, 1 bank, ● Osage N. D	I	16	Ponca, 5	W., F. & Co	116
Pawnee, 2 banks, ● Pawnee	E	15	5*f*	▭ W., F. & Co	1,464
Pearl, Woodward	F	9	Curtis, 5	W., F. & Co	×
Peaster, Roger Mills			Ft. Reno, 25	W., F. & Co	×
Pecan, (12 miles s. e. of Lexington, I 14) Cleveland			Wayne, I. T., 5	W., F. & Co	×
Peckham, Kay	D	14	132*b*	W., F. & Co	×
Pedee, Noble	F	14	Perry, 5	W., F. & Co	×
Perkins, 2 banks, ● Payne	F	14	*Perkins Sta.*, 5	W., F. & Co	719
Perkins Station, (mail to Perkins) Payne	G	14	5*f*	W., F. & Co	×
Perry, 3 banks, ● Noble	E	14	5*a*	W., F. & Co	3,351
Persimmon, Woodward	F	9	Woodward, 4	W., F. & Co	×
Perth, (5 miles n. w. of Standard, F 13) Logan			Mulhall, 5	W., F. & Co	×
Phroso, (4 miles n. w. of Orion, F 10) Woods			Curtis, 5	W., F. & Co	×
Pierceton, (R. R. name *Arta*) Kay	D	14	5*g*	▭ W., F. & Co	×
Piokee, Kay	D	14	Blackwell, 5, 132. U.S.,	W., F. & Co	×
Pior, Roger Mills	H	8	Woodward, 5	W., F. & Co	×
Piqua, (25 miles s. e. of Alva, D 40) Woods			Alva, 5	W., F. &	×
Pixlee, Custer	H	8	Ft. Reno, 25	W., F. &	×
Plano, ● Washita	I	10	Ft. Reno, 25	W., F. &	×
Plymouth, Woods	E	11	Hennessey, 21	U	×
Poarch, Roger Mills	I	8	Mountainview, 21	U	×
Polk, Kay	D	14	Redrock, 5	W., F. & Co	×
Polo, (11 miles n. w. of Perry, E 14) Noble			Perry, 5	W., F. & Co	×
Ponca, 1 bank, ● Kay	D	14	5*a, g*	W., F. & Co	2,528
Pondcreek, 2 banks, ● Grant	D	13	21*a*	U. S	822
Potter, Garfield	F	13	Orlando, 5	W., F. & Co	×
Prairie, (14½ miles s. w. of Pondcreek, D 13) Grant			Pondcreek, 21	U. S	×
Preston, Beaver	D	4	Gage, 5	W., F. & Co	×
Prospect, (5 miles n.w. of Eldorado, H 8) Greer			Ft. Reno, 25	W., F. & Co	×
Prudence, Woods	F	12	Waukomis, 21	U. S	×
Putnam, Dewey	G	10	Woodward, 5	W., F. & Co	×
Q					
Quincy, Cleveland	H	13	Oklahoma, 5, 25, 132.	W., F. & Co	×
R					
Racine, ● Canadian	G	12	Okarche, 21	U. S	×
Rainy, Washita	I	10	Ft. Reno, 25	W., F. & Co	×
Ralston, Pawnee	E	15	Redrock, 5	W., F. & Co	47
Rambo, Pawnee	E	15	5*f*	▭ W., F. & Co	×
Range, (6 miles e. of Cuple, E 4) Beaver			Gage, 5	W., F. & Co	×
Rathbone, Custer	H	9	Ft. Reno, 25	W., F. & Co	×
Raymond, Dewey	G	9	Woodward, 5	W., F. & Co	×
Redmoon, Roger Mills	G	7	*Goodwin*, 5	▭ W., F. & Co	×
Redpoint, (18 miles w. of Optima, D 3) Beaver			Gage, 5	W., F. & Co	×
Redrock, Noble	E	14	5*a*	W., F. & Co	×
Reed, Greer	J	8	Ft. Reno, 25	W., F. & Co	×
Reading, Kingfisher	G	13	21*d*	▭ U. S	×
Remus, Pottawatomie	I	15	Earlsboro, 25	▭ W., F. & Co	×
Renfrow, 1 bank, ● Grant	D	13	21*a*	U. S	129
Renfrow Junction, (mail to Elreno) Canadian			21*a*, 25*b*	▭ U. S., W., F. & Co	222
Retrop, Washita	I	8	Ft. Reno, 25	W., F. & Co	×
Rhea, Dewey	G	9	Ft. Reno, 25	W., F. & Co	×
Richburg, (9½ miles e. of Perry, E 14) ● Noble			Perry, 5	W., F. & Co	×
Richmond, ● Woodward	F	10	Curtis, 5	W., F. & Co	10
Riley, Dewey	F	9	Woodward, 5	W., F. & Co	×
Ringwood, ● Woods	E	11	Enid, 21	U. S	×
Ripley, 2 banks, ● Payne	F	15	5*f*	W., F. & Co	1,028
Riverside, Beaver	D	6	Gage, 5	W., F. & Co	×
Rockfalls, (mail to Braman) Kay	C	14	40	▭ W., F. & Co	×
Rockford, (5½ miles s. s. e. of Catawba, F 11) Blaine			Hennessey, 21	U. S	×
Rock Island, (mail to Oklahoma)	G	12	Okarche, 21	U. S	×
Rocky, Washita	I	9	Ft. Reno, 25	W., F. & Co	×
Rogers, Custer	G	10	Ft. Reno, 25	W., F. & Co	×
Rome, (14 miles n. of Cheyenne, H 8) Day			Gage, 5	W., F. & Co	×
Romulus, Pottawatomie	I	15	Tecumseh, 25	W., F. & Co	×
Roscoe, (6 miles w. of Leslie, E 11) Woods			Alva, 5	W., F. & Co	×
Rosseland, (5½ miles s. of Reil, G 10) Dewey			Ft. Reno, 25	W., F. & Co	×
Rossville, Lincoln	H	14	McLoud, 25	W., F. & Co	×
Roundgrove, ● Woods	E	11	Alva, 5	W., F. & Co	×
Roy, (8½ miles s. w. of Eubank, F 3) Beaver			Gage, 5	W., F. & Co	×
Rusk, Woods	E	11	Waukomis, 21	U. S	25
Russell, (mail to Guthrie) Logan	G	13	5*f*	▭ W., F. & Co	×
Ruth, Dewey	G	10	Ft. Reno, 25	W., F. & Co	×
S					
Sac and Fox Agency, ● Lincoln	G	16	Shawnee, 25	W., F. & Co	120
Sacred Heart, ● Pottawatomie	J	15	Earlsboro, 25	▭ W., F. & Co	×
Salem, ● Washita	I	9	Ft. Reno, 25	W., F. & Co	×
Salton, Greer	I	7	Rushsprings, I. T. 21	U. S	×
Samsville, Custer	G	9	Ft. Reno, 25	W., F. & Co	×
Sandcreek, Grant	D	12	Wakita, 5	U. S	×
Schaedel, Washita	H	9	Ft. Reno, 25	W., F. & Co	100
Schley, Pawnee	F	15	Perry, 5	W., F. & Co	×
Seger, Washita	H	10	Ft. Reno, 25	W., F. & Co	11
Selling, ● Dewey	F	10	Curtis, 5	W., F. & Co	×
Sentinel, Washita	I	9	Ft. Reno, 25	W., F. & Co	×
Servado, Oklahoma	G	14	Edmond, 5	W., F. & Co	×
Sevenoaks, Custer	G	10	Ft. Reno, 25	W., F. & Co	×
Seward, ● Logan	G	13	5*a, c*	W., F. & Co	98
Shade, Beaver	C	4	Gage, 5	W., F. & Co	×
Shafter, Payne	F	15	Stroud, 132	W., F. & Co	×
Shaner, (20 miles e. of Waukomis, F 12) Garfield			Waukomis, 21	U. S	×
Shattuck, Woodward	E	7	5*c*	▭ W., F. & Co	7
Shawnee, 3 banks, ● Pottawatomie	H	15	25*a, b, c*	W., F. & Co	3,462
Shelly, ● Washita	H	10	Ft. Reno, 25	W., F. & Co	×
Sheridan, ● Kingfisher	F	13	Hennessey, 21	U. S	31
Shiloh, Logan	G	14	Wellston, 132	W., F. & Co	×
Shirley, (15 miles s. w. of Day) Day			Ft. Reno, 25	W., F. & Co	×
Sinnett, ● Pawnee	F	16	Perry, 5	W., F. & Co	×
Skelleton, Garfield	F	13	Waukomis, 21	U. S	×
Slusher, (19 miles e. of Moore, H 13) Cleveland			Moore, 5	W., F. & Co	×
Speer, Lincoln	G	15	Guthrie, 5	W., F. & Co	×
Spencer, Garfield	F	12	Waukomis, 21	U. S	×
Springs, Woods	C	12	Gibbon, 5	▭ W., F. & Co	×
Springvale, Logan	G	14	Waterloo, 5	▭ W., F. & Co	×
Stacy, Garfield	E	13	21		
Standard, Logan	F	13	Mulhall, 5	W., F. & Co	19
Stearns, (15 miles s. of Dover, F 12) Kingfisher			Dover, 21	U. S	×
Stella, ● Cleveland	I	14	Moore, 5	W., F. & Co	×
Stillwater, 3 banks, ● Payne	F	14	5*f*	W., F. & Co	2,431
Stineton, Dewey	G	10	Geary, 25	W., F. & Co	×
Stone, Day	F	8	Woodward, 5	W., F. & Co	×
Stout, Washita	H	9	Ft. Reno, 25	W., F. & Co	×
Streeter, (11 miles n. e. of Redmoon, G 7) Day			*Goodwin*, 5	▭ W., F. & Co	×
Stroud, 2 banks, ● Lincoln	G	15	132*a*	W., F. & Co	800
Sumner, Noble	E	14	Perry, 5	W., F. & Co	×
Sumpter, (mail to Braman) Kay	D	14	5*d*	▭ W., F. & Co	×
Sweetwater, Roger Mills	H	7	Goodwin, 5	▭ W., F. & Co	×
Syria, Woods	E	11	Alva, 5	W., F. & Co	×
T					
Taloga, 1 bank, ● Dewey	F	10	Woodward, 5	W., F. & Co	×
Tandy, (mail to Woodward) Woodward	E	8	5*c*	▭ W., F. & Co	×
Teacross, Greer	J	7	Rushsprings, I. T. 21	U. S	×
Tecumseh, 1 bank, ● Pottawatomie	I	15	25*d*	W., F. & Co	1,193
Tecumseh Junction, (mail to Shawnee) Pottawatomie	I	15	25*a, d*	▭ W., F. & Co	×
Tepilton, Pawnee	F	16	Perry, 5	W., F. & Co	×
Texmo, (12 miles n. w. of Hermon, G 9) Day			Weatherford, 25	W., F. & Co	×
Thomas, Custer	H	10	Ft. Reno, 25	W., F. & Co	10
Thurston, ● Canadian	H	12	Yukon, 25	W., F. & Co	×
Timberlake, Woods	D	10	Alva, 5	W., F. & Co	×
Tivoli, Woods	F	10	Curtis, 5	W., F. & Co	×
Tohee, Logan	G	14	Seward, 5	W., F. & Co	4
Tonkawa, 2 banks, ● Kay	D	14	5*d*	W., F. & Co	707
Trail, Dewey	G	9	Ft. Reno, 25	W., F. & Co	×
Tryon, ● Lincoln	G	15	Guthrie, 5	W., F. & Co	×
Tucker, (mail to Curtis) Woodward	E	9	5*b*	▭ W., F. & Co	×
Tyner, (mail to Tonkawa) Kay	D	14	5*d*	▭ W., F. & Co	×
U					
Udora, (5½ miles s. w. of Altona, G 15) Blaine			Kingfisher, 21	U. S	×
Uncas, Kay	D	15	Kildare, 5	W., F. & Co	×
Union, ● Canadian	H	12	21*a*	U. S	144
Ural, Roger Mills	H	8	25*c*	▭ W., F. & Co	×
V					
Valley, Pawnee	K	16	Perry, 5	W., F. & Co	×
Veak, (5 miles n. w. of Hobson, G 9) Custer			Weatherford, 25	W., F. & Co	×
Venus, Beaver	E	7	Gage, 5	W., F. & Co	×
Vernon, (10 miles n. w. of Newkirk, D 14) Kay			Newkirk, 5	W., F. & Co	×
Viet, (5½ miles s. w. of Pennert, F 9) Dewey			Woodward, 5	W., F. & Co	×
Victory, Greer	K	8	Ft. Reno, 25	W., F. & Co	×
Villas, Woods	E	11	Hennessey, 21	U. S	×
Vinling, Woods	D	12	Pondcreek, 21	U. S	×
Violet, Pottawatomie	J	15	Earlsboro, 25	W., F. & Co	×
Vista, (4 miles w. of Violet, J 15) Pottawattomie			Earlsboro, 25	W., F. & Co	×
Vittum, (6 miles s. e. of Guthrie, G 14) Logan			Guthrie, 5	W., F. & Co	×
W					
Waco, (4 miles n. w. of Brown, I 15) Pottowatomie			Tecumseh, 25	W., F. & Co	×
Wakita, 1 bank, ● Grant	D	12	5*g*	W., F. & Co	×
Walthall, Woods	E	11	Waukomis, 21	U. S	×
Wanamaker, Kingfisher	F	13	Dover, 21	U. S	×
Wandel, Kingfisher	G	12	Kingfisher, 21	U. S	×
Wanette, (10 miles s. w. of Adell, I 15) Pottawatomie			Noble, 5	W., F. & Co	×
Warren, Greer	J	8	Ft. Reno, 25	W., F. & Co	×
Warren, (P. O. name Virgel) Woods	D	10	5*b*	▭ W., F. & Co	×
Warwick, Lincoln	G	15	Edmond, 5	W., F. & Co	×
Wash, Roger Mills	I	8	25*c*	▭ W., F. & Co	×
Waterloo, Logan	G	13	5*a*	▭ W., F. & Co	×
Watonga, 1 bank, ● Blaine	G	11	Kingfisher, 21	U. S	427
Waukomis, 1 bank, ● Garfield	F	12	21*a*	U. S	688
Waynoka, ● Woods	E	10	5*b*	W., F. & Co	×
Weatherford, 2 banks, ● Custer	H	10	25*b*	W., F. & Co	1,017
Wellston, 1 bank, ● Lincoln	G	14	132*c*	W., F. & Co	383
West, Logan	G	13	Waterloo, 5	▭ W., F. & Co	×
Weston, (6 miles n. w. of Richmond, F 10) Woodward			Curtis, 5	W., F. & Co	×
Westpoint, Payne	F	5	Perry, 5	W., F. & Co	17
Whisler, Oklahoma	G	13	Edmond, 5	W., F. & Co	×
White, (11 miles e. of Enid, E 13) Garfield			Enid, 21	U. S	×
Whiteagle, ● Kay	D	14	*Whiteagle Station*, 5.	W., F. & Co	×
Whiteagle Station, (mail to Whiteagle) Kay			5*a*	W., F. & Co	×
Whitehead, Woodward	E	8	5*c*	▭ W., F. & Co	×
Whitehorse, Woods	D	10	Alva, 5	W., F. & Co	×
Whiterock, ● Noble	E	14	Redrock, 5	W., F. & Co	58
Wilber, Kay	C	14	Newkirk, 5	W., F. & Co	×
Wilbur, (28 miles w. of Minco, Ind. Ter., H 12) "U"			Minco, I. T., 21	▭ U. S	×
Wilcox, Garfield	E	12	Enid, 21	U. S	×
Wildwood, Garfield	F	12	Waukomis, 21	U. S	×
Willow, Greer	I	8	Mangum Sta., 21	U. S	×
Willowvale, ● Greer	K	8	Ft. Reno, 25	W., F. & Co	×
Willshon, (mail to Braman) Kay	C	14	5*d*	▭ W., F. & Co	×
Wilmoth, (5 miles s. w. of Duke, J 8) Greer			Ft. Reno, 25	W., F. & Co	×
Winchester, ● Woods	C	10	Alva, 5	W., F. & Co	×
Winnview, ● Blaine	G	11	Kingfisher, 21	U. S	×
Wisby, Woods	E	10	Alva, 5	W., F. & Co	×
Witt, Greer	J	7	Ft. Reno, 25	W., F. & Co	×
Wood, ● Washita	I	9	Ft. Reno, 25	W., F. & Co	×
Woodward, 1 bank, ● Woodward	E	8	5*a, c*	W., F. & Co	584
Wright, Lincoln	G	14	Guthrie, 5	W., F. & Co	×
Y					
Yale, Payne	F	15	Orlando, 5	W., F. & Co	×
Yates, Payne	F	14	Orlando, 5	W., F. & Co	×
Yeldell, Greer	K	9	Ft. Reno, 25	W., F. & Co	×
Yewed, Woods	D	11	Alva, 5	W., F. & Co	×
Youst, (R. R. name *Yost*) Payne	F	14	5*f*	▭ W., F. & Co	×
Yukon, 2 banks, ● Canadian	H	13	25*b*	W., F. & Co	614
Z					
Zangwill, Garfield	F	12	Waukomis, 21	U. S	×
Zion, Kingfisher	G	13	Dover, 21	U. S	×
Zulu, Woods	D	11	Alva, 5	W., F. & Co	×
Zybra, Garfield	F	13	Waukomis, 21		×
Oklahoma 2					

U. S., United States Ex. W., F. & Co., Wells, Fargo & Co. Ex.

INDEX TO MAP OF
New Mexico Territory.

EXPLANATION.

To find the name of any place on the Map, first find the name in the Index: opposite the name will be seen the number and letter designating it on the Map; then trace a direct line on the Map from the number given to a point where it meets a direct line running from the letter given, and at or near this point will be found the name desired.

⊙Telegraph Station.
●Money Order Post Office.
Ry. or Rys., Railway.
All Towns in Roman type are Post Offices.
All Towns in *Italic* type are not Post Offices.
D. & R. G. Ex., Denver & Rio Grande Express.
W., F. & Co. Ex., Wells, Fargo & Co. Express.
▭Prepaid Station.
× Population unknown, or less than 100.

RAILROADS.

0. Alamogordo & Sacramento Mountain. Alamogordo, O 8, to Cox Canon, P 9

1. Arizona & New Mexico. Lordsburg, Q 2, to Clifton, Ariz., leaving the territory at P. 1.

2. Atchison, Topeka & Santa Fe. La Junta, Colo., to El Paso, Texas, entering the territory near Lynn, C 12, and leaving near Anthony, Q 7; Las Vegas, G 11, to Hot Springs, G 11; Dillon, D 12, to Blossburg, D 11; Lamy H 9, to Santa Fe, G 8; Socorro, L 6, to Magdalena, L 5; Water Valley, L 6, to Kelly, L 5; San Antonio, L 6, to Carthage, L 7; Rincon, P 6, to Silver City, P 2; Nutt, P. 5, to Lake Valley, P 5, White Water, P. 3, to Hanover, P. 3; San Jose P 3, to Santa Rita, P 3; Albuquerque, I 6 to Mojave, (sta.), leaving the territory near Manuelito, H 1.

—. **Black Range.** Projected from Magdalena, L 5, to Chloride N 4.

2½. **Cerrillos Coal.** Waldo, H 8, to Rogers and Boyle, H 8.

— **Chicago, Rock Island & Pacific.** Building from Liberal, Kans., to Santa Rosa, I 11; 266 miles.

— **Cochiti & Northwestern.** Projected from Thornton, H 7, to Copper City.

3. Colorado & Southern. Denver, Colo., to Texline, Tex., entering the territory near Emory Gap, C 13, and leaving near E 15; Trinidad, Colo. C 12, to Vasquez, (sta.) Catskill, D 11, to Dunn, D 11.

—. **Columbus & Northern.** Projected from Deming, Q 4, to Columbus City, R 4; 35 miles.

4. Denver & Rio Grande. Alamosa, Colo., to Santa Fe, G 8, entering the territory near Palmilla, D 8; Antonito, (sta.) 8, to Silverton, Colo., A 4.

5. El Paso & Northeastern. El Paso, Tex., S 7, to Capitan, N 10; Jarilio Junction, Q 8, to Jarilio, Q 8; Carrizozo, M 9, to White Oaks, M 9, and building to Liberal, Kans.

5½. **Las Vegas, Mora & Taos.** Under construction from Las Vegas, H 10, to Taos, E 9.

6. New Mexico & Western. Building from Maxwell City, E 12, to Taos, E 9, with branches to Baldy, E 10, and Elizabethtown, E 10, about 100 miles.

7. Pecos Valley & Northeastern. (Controlled by the Atchison Topeka & Santa Fe.) Pecos, Tex., to Amarillo, Tex., leaving the Territory at K 16.

8. Rio Grande & Pagosa Springs. Lumberton, D 6, to Pagosa Springs, Colo.

11. Southern Pacific. (Controlled by the Union Pacific.) Yuma, Ariz., to El Paso, Texas, S 7, entering the territory near Stein's Pass, Q 1.

13. Zuni Mountain. Thoreau, H 3, to end of track, I 3.

COUNTIES.

COUNTY.	CO. SEAT.	INDEX.	POP.
Bernalillo,	Albuquerque	H 7	28,680
Chaves,	Roswell	M 12	4,773
Colfax,	Raton	E 11	10,150
Donna Ana,	Lascruces	Q 6	10,187
Eddy,	Carlsbad	P 14	3,229
Grant,	Silver City	P 3	12,883
Guadaloupe,	Puertode Luna	J 13	5,429
Lincoln,	Lincoln	O 11	4,953
McKinley,	Gallup	G 2	×
Mora,	Mora	F 10	10,304
Otero,	Alamogordo	P 9	4,791
Rio Arriba,	Tierra Amarilla	D7	13,[illegible]
San Juan,	Aztec	E 4	4,828
San Miguel	La Vegas	L 10	22,053
Santa Fe,	Santa Fe	O 8	14,658
Sierra,	Hillsboro	O 5	3,158
Socorro,	Socorro	E 9	12,195
Taos,	Taos	E 9	10,889
Union,	Clayton	F 14	4,528
Valencia,	Los Lunas	J 6	13,895
Total			195,310

TOWNS.

TOWN.	COUNTY.	INDEX.	POP.
Abajo, Ry. 2, ▭ W., F. & Co. Ex., Bernalillo		×	
Abbott, Colfax		F 14	×
Abiquiu, ● Rio Arriba		F 7	512
Acacia, Ry 11, ▭ W., F. & Co. Ex., Donna Ana		×	
Acoma, Valencia		I 4	×
Acomita, Valencia		I 4	×
Aden, Ry. 11, ▭ W., F. & Co. Ex., Donna Ana		R 5	×
Afton, Ry. 11, ▭ W., F. & Co. Ex., Dona Ana		R 6	×
Agua Dulce, Mora		F 10	×
Agua Negra, Mora		F 10	×
Alameda, Ry. 2, ▭ W., F. & Co. Ex., Bernalillo		I 7	28
Alamillo, Ry. 2, ▭ W. F. & Co. Ex., Socorro		K 6	×
Alamogordo, 1 bank, ⊙ ● Rys. 0, 3, W., F. & Co. Ex., Otero		P 8	2,100
Alamosa, Sierra		N 5	×
Alamosa, Sierra		N 5	×
Alamo Viejo, Grant		T 2	×
Albert, (28 miles s. San Felipe, F 12) Union			28
Albuquerque, 2 banks, ⊙ ● Ry. 2, W., F. & Co. Ex., Bernalillo		I 7	6,238
Alcalde, Ry. 4, ▭ D. & R. G. Ex., Rio Arriba		F 8	×
Aleman, Ry. 2, ▭ W., F. & Co. Ex., Sierra		O 6	×
Algodones, Ry. 2, ▭ W., F. & Co. Ex., Bernalillo		H 7	×
Alhambra, (12 miles n. w. Silver City, P 2) Grant			×
Allison, Grant		55	×
Alma, Socorro		N 1	200
Alps, Ry. 12, ▭ Pac. Ex., Union		D 13	×
Amado, Valencia		H 4	×
Amargo, Ry. 4, ▭ D. & R. G. Ex., Rio Arriba			×
Amizett, Taos			×
Amoles, Dona Ana		Q 7	×
Andrews, Sierra			×
Angostura, Dona Ana		P 6	×
Angus, ● Lincoln		N 9	78
Anthony, Ry. 2, ▭ W., F. & Co. Ex., Donna Ana		R 7	218
Anton Chico, ● Guadalupe		I 11	128
Apache Spring, Socorro		L 2	×
Apache Tejo, Ry. 2, ▭ W., F. & Co. Ex., Grant		P 3	×
Aquadelobo, (5 miles n. e. Arroya Seco, E 9) Taos			×
Archideta, Bernalillo			×
[illegible] Ry. [illegible] W., F. & Co. Ex., Valencia			×
Arma, Colfax		E 12	×
Armijo, Ry. 2, ▭ W., F. & Co. Ex., Socorro		M 6	×
Arroba, Ry. 2, ▭ W., F. & Co. Ex., San Miguel			×
Arroyolondo, Taos		D 9	109
Arroyoseco, Taos		E 9	108
Atlantic and Pacific Junction, Rys. 2, 3, ▭ W., F. & Co. Ex., Bernalillo		I 6	×
Azotea, Ry. 4, ▭ D. & R. G. Ex., Rio Arriba		D 7	×
Aztec, ● San Juan		D 3	128
Azul, Ry. 2, ▭ W., F. & Co. Ex., San Miguel		G 10	×
B			
Baca, Ry. 2, ▭ W., F. & Co. Ex., Bernalillo			×
Baca, Union		F 14	×
Bacas Ranch, Valencia		J 5	×
Baldy, Colfax		E 10	12
Barney, Union			×
Barr, Ry. 2, ▭ W., F. & Co. Ex., Bernalillo		I 6	×
Barranca, Ry. 4, ▭ D. & R. G. Ex., Taos		F 8	×
Bayard, Ry. 2, W., F. & Co. Ex., Grant		P 3	×
Beaver, Socorro		M 2	×
Beenham, (30 miles s. w. Clayton, E 15) Union			28
Belen, ⊙ ● Ry. 2, W., F. & Co. Ex., Valencia		J 6	620
Bell, (12 miles e. Raton, D 12) Colfax			×
Bellranch, San Miguel		H 13	×
Bernino, Ry. 2, ▭ W., F. & Co. Ex., Donna Ana		R 7	×
Bernalillo, (11½ miles n. Corrales, H 7) ● Ry. 2, W., F. & Co. Ex., Bernalillo		I 6	518
Beulah, San Miguel			50
Biggs, Ry. 3, ▭ W., F. & Co. Ex., Colfax			×
Biggs Junction, Ry. 4, ▭ D. & R. G. Ex., Rio Arriba			×
Biggs Mill, Ry. 4, ▭ D. & R. G. Ex., Rio Arriba			×
Bighorn, Ry. 4, ▭ D. & R. G. Ex., Rio Arriba		H 8	×
Billings, Ry. 2, ▭ W., F. & Co. Ex., Socorro		L 6	×
Black Rock Tank, Dona Ana		R 4	×
Blanchard, Ry. 2, ▭ W., F. & Co. Ex., San Miguel			×
Bland, ● Bernalillo		G 7	1,110
Blethen's, Ry. 3, ▭ W., F. & Co. Ex., Colfax		C 11	×
Bloomfield, ● San Juan		D 3	×
Blossburg, ● Ry. 2, ▭ W., F. & Co. Ex., Colfax		D 12	58
Bluewater, Ry. 2, ▭ W., F. & Co. Ex., Valencia		H 3	×
Boaz, Ry. 7, ▭ W., F. & Co. Ex., Chaves		L 14	×
Bond, Ry. 2, ▭ W., F. & Co. Ex., Mora			×
Bonito, Lincoln		N 9	28
Bosquecito, Socorro		L 6	×
Boyle, Ry. 2½, Santa Fe		H 5	×
Brickland, Ry. 11, ▭ W., F. & Co. Ex., Donna Ana			×
Bridge Street, Ry. 2, ▭ W., F. & Co. Ex., San Miguel		G 11	×
Brockman's Mills, Grant		P 4	×
Buckman, Santa Fe			111
Bueyeros, ● Union			104
Burke's Spur, Ry. 12, ▭ Pac. Ex., Colfax			×
C			
Cabezon, (25 miles w. Jemes, H 7) Bernalillo			54
Cabra, San Miguel		H 11	×
Caliente, Ry. 4, ▭ D. & R. G. Ex., Taos		E 9	×
Cambray, Ry. 11, ▭ W., F. & Co. Ex., Donna Ana		Q 5	×
Camberino, Donna Ana		R 6	×
Cameo, Ry. 7, ▭ W., F. & Co. Ex., Chaves		K 15	×
Campbell, Ry. 7, ▭ W., F. & Co. Ex., Chaves		M 13	×
Canada Ranch, Sierra		N 4	×
Cangilon, Rio Arriba		E 7	×
Canjilon, (18 miles n. w. Tierra Amarilla) Rio Arriba			×
Canon Diablo, Ry. 4, ▭ D. & R. G. Ex., Santa Fe		G 8	×
Canon, San Miguel		G 11	×
Capitan, Ry. 8, ▭ W., F. & Co. Ex., Santa Fe		H 9	×
Canones, Rio Arriba		F 7	×
Capitan, ⊙ ● Ry. 5, W., F. & Co. Ex., Lincoln		N 10	329
Carizello, Grant		S 3	×
Carizillo Mines, Grant		R	×
Carlisle, Grant			×
Carlsbad, 4 banks, ● Ry. 7, W., F. & Co. Ex., Eddy		P 14	963
[illegible]			×
[illegible] D. & R. G. Ex., Colfax			×
Carlsonso, Ry 5, ▭ W., F. & Co. Ex., Lincoln		M 9	×
Carthage, Ry. 2, ▭ W., F. & Co. Ex., Socorro		M 7	×
Casa Colorado, Socorro		K 6	×
Casasalazar, Bernalillo		H 5	×
Casaus, Guadaloupe			28
Casetta, Rio Arriba			×
Catalpa, Colfax			×
Catskill, ● Ry. [illegible] & Co. Ex., Colfax			314
Catterres, Bernalillo			×
Cebolla, San Miguel			×
[illegible]			×
Cedarhill, (12 miles n. Aztec, D 3) San Juan			×
Central, ● Grant			215
Cerrillos, (R. R. name *Cerrillos*) ● Ry. 2, W., F. & Co. Ex., Santa Fe		H 8	491
Cerro, Taos			55
Chacon, Mora			58
Chama, ● Ry. 4, D. & R. G. Ex., Rio Arriba		D 7	×
Chama, Rio Arriba		F 8	
Chamberino, Donna Ana			
Chamita, ● Ry. 4, ▭ D. & R. G. Ex., Rio Arriba		F 8	
Chapaderos, Socorro		L 7	
Chapelle, ⊙ Ry. 2, ▭ W., F. & Co. Ex., San Miguel		H 10	
Chaperito, San Miguel			
Chappel, Ry. 11, ▭ W., F. & Co. Ex., Donna Ana			×
Chappele Ranch, San Miguel		H 15	×
Charcoal, Ry. 3, ▭ W., F. & Co. Ex., Colfax			×
Chavez Chom, Colfax		F 13	×
Chaves, Ry. 2, ▭ W., F. & Co. Ex., Bernalillo			×
Cherry Valley, M			×
Cheesmelle Sam		H 1	×
Chico, Colfax			×
Chilili, Bernalillo			×
Chimayo, Santa			×
[illegible]		N 1	×
Chuchilla, Rio Arriba			×
Chupadero, Mora			×
Chupadero Ranch, Socorro			×
Chupadro Spring, Valencia			×
Cibola, Rio Arriba		E 7	×
Cienega, Socorro			×
Cienega, Valencia			×
Cienegilla, Santa Fe			×
Cienegulita, Taos			×
Cimarron, ● Colfax			
Clapham, (14 miles e. Tramperas, F 14) ● Union			
[illegible]			
Clayton, ● Ry. 3, W., F. & Co. Ex., Union			
Clonor, R			
Socorro			
Cleveland,			
[illegible]			
[illegible]			
[illegible]			
[illegible]			
Colonias, Guadalup			
Colorado, Taos			
Colorado, Valencia			
Columbus, Grant			
Conchas, San Mig			
[illegible]			
[illegible] Taos			×
[illegible]			
Continental Divide, Bernalillo			
Contraviata, Socorro		N 8	×
Cooks, (34 miles n. Deming, Q 4)			
Cooney, (5½ miles e. [illegible] N 11) ● Socorro			
Copelands Ranch, Lincoln		N 9	
Copperas Ho, Rio Arriba		F 6	
Copper Mines, Rio Arriba		F 7	
Cordovas, Taos		E	
Cordova, Rio Ar			
[illegible]			
[illegible]			
[illegible]			
[illegible]			
Council Rock, Socorro			×
Cowspring, Santa Fe			
Coz Canon, Ry. 9, [illegible] Co. Ex., Otero			×
Cozro, Ry. 4, ▭ D. & R. G. Ex., Rio Arriba			29
Coyote, ● Rio Arriba		I 7	×
Cresco, Ry. 4, ▭ D. & R. G. Ex., Rio Arriba			
[illegible]			
[illegible]			
Cuba, Bernalillo			
Cubero, ● Valen			
Cubero Station,			
F. & Co. [illegible]			
Cuchillo, Sierra			
Cumbres, Ry. 4, ▭ D. & R. G. Ex., Rio Arriba			
Cutter, Ry. 2, ▭ W [illegible]			
[illegible]			
[illegible] ybar, (15 miles n. w. of Deming, Q 4) Donna Ana			
D			
Datil, (38 miles w. Magdalena, [illegible]) Socorro			
Dawson, (3 miles n w of Cimarron, E 11) C			
[illegible]			
[illegible]			
Ex., Chaves			
Deming, 1 bank, ● Ry. 11, W., F. & Co. Ex. Grant		Q 4	
Desert, Ry [illegible] F. & Co. Ex., Donna Ana		R 4	
Deserted Village, [illegible]			
[illegible]			
Des Moines R			
F. & Co. [illegible]			
Detroit, Ry.			
Ex., Donna Ana			
Dewey, (R. R. name *Guano*) Ry. 2, ▭ W., F. & Co. Ex., McKinley		H 2	
Dillon, Ry [illegible] Ex., Colfax			×
Dixon, (2½ miles [illegible] Indo, F 8) Rio A			×
Dog Canon, R			
Co. Ex., Donna Ana			×
Dolores, (5½ miles s. [illegible] illos, H 8) Santa Fe			×
Dona Ana, ● Ry. 2, ▭ W., F. & Co. Ex., Donna Ana		Q 6	514
Donathor's Ranch, Socorro			×
Dorsey, ● Ry. 2, [illegible] Ex., Colfax			×
Dorer, Ry. 2, ▭ W., F. & Co. Ex., Colfax		E 12	×
Downs Mill, Lincoln		N 9	×
Dulce, ● Ry. 4, ▭ D. & R. G. Ex., Rio Arriba		D 6	1,[illegible]
Dunn, Ry. 12, ▭ D. & R. G. Ex., Colfax		D 12	×
Dwyer, Grant			51
E			
Earlham, Ry. 2, ▭ W., F. & Co. Ex., Donna Ana		R 4	
Easley, Ry. 2, ▭ W., F. & Co. Ex., Donna Ana			×
East Lasvegas, 1 ba[illegible] Ry. 2, ▭ W., F. & Co. Ex., San Miguel		H 10	×
East Lordsburg, Ry. 11, ▭ W., F. & Co. Ex. [illegible]			×
Eastview, (55 miles s. e. Los Lunas, J 6) Valencia			×
[illegible]		H 13	×
[illegible]			
[illegible]		L 14	×
[illegible]			459
[illegible]			×
[illegible]		F 7	57
[illegible] Ry. [illegible] W., F. & Co. Ex., Chaves		M 13	×
[illegible]			
[illegible]			
[illegible]			
[illegible]		

INDEX OF MAPS.

	PAGE.
Abyssinia	610
Afghanistan	593
Africa	544
Alabama	312
Alaska Ty	418
Alberta	468
Algeria	607
Andorra	570
Arabia	540
Argentine	568
Arizona Ty	370
Arkansas	338
Armenia	598
Asia	540
Assiniboia	468
Athabasca	468
Atlantic Ocean	558
Australia	550
Austria-Hungary	578
Bahamas	526
Baluchistan	593
Barbadoes Is	551
Belgium	579
Bermudas	566
Bhotan	597
Bokhara	593
Bolivia	560
Borneo	606
Bosnia	578
Bourbon Is	551
Brazil	564
British Col	472
British Guiana	557
British Honduras	522
Bulgaria	590
California	378-386
Canada	514
Cape Colony	608
Central Africa	604
Central Am	522
Ceylon	597
Chile	568
China	596
Cochin-China	540
Colombia	556
Colorado	204
Congo Free State	604
Connecticut	27
Corsica	574
Costa Rica	523
Crete	591
Cuba	482
Cyprus	591
Delaware	85
Denmark	582
District of Columbia	84
Dutch Guiana	557
Eas'n Roumelia	590
East Indies	600
Ecuador	556
Egypt	610
England	572
Europe	536
Faroer Is	583
Fiji Is	551
Florida	300
France	567
Franklin	514
French Guiana	557
French Indo-China	540
Georgia	294
Germany	588
Gibraltar	570
Great Britain	572
Greece	575
Greenland	583
Guatemala	522
Haiti	527
Hawaii	422
Herzegovina	578
Honduras	523
Iceland	583
Idaho	404
Illinois	158
India	597
Indiana	146
Indian Ty	362
Iowa	168
Ireland	580
Italy	571
Jamaica	530
Japan	596
Java	602
Kansas	190
Keewatin	514
Kentucky	246-258
Khiva	593
Korea	596
Labrador	432
Liberia	544
Louisiana	328
Loyalty Is	551
Luxemburg	579
Mackenzie	514
Madagascar	548
Madeira Is	551
Maine	10
Maltese Is	551
Malta	551
Manitoba	464
Maryland	84
Massachusetts	22
Mauritius Is	551
Mexico	478
Michigan	136
Minnesota	224
Mississippi	320
Missouri	180
Monaco	567
Montana	392
Montenegro	590
Morocco	607
Natal	608
Nebraska	196
Nepal	597
Netherlands	579
Nevada	374-382
New Brunswick	444
New Caledonia Is	551
Newfoundland	432
New Guinea	619
New Hampshire	14
New Jersey	76
New Mex. Ty	366

COLFAX
MORA
SANTA FE
RIO ARRIBA
SAN JUAN
SAN MIGUEL
BERNALILLO
SANDOVAL
MC KINLEY
CUADALOUPE
Raton
Springer
Las Vegas
Albuquerque
Gallup
Aztec
Farmington
Pueblo
Cerro Gordo
Cerro Gordo
Cerro Gord

New South Wales.....612
New York.....32-44
New Zealand..620
Nicaragua.....523
N. America.....514
N. Carolina.268-280
N. Dakota.....228
Norway..... 586
NovaScotia.436-444
Ohio 124
Oklahoma Ty..362
Ontario....456-460
Orange Free State.....608
Oregon.....414
Pacific Islands..562
Palestine.....603
Paraguay.....565
Pennsylvania.58-70
[illegible] 599
[illegible] 560
Philippine Isl..428
Porto Rico.....424
Portugal.....570
Prince Edward Island... 436-444
Quebec.....450
Queensland...615
Rhode Island.. 23
Rumania.....590
Russia in Asia.592
Russia in Europe.....587
Sahara.....544
Salvador.....522
San Marino....571
San Domingo.527
Saxonia.....574
Saskatchewan..468
Scotland.....576
Servia.....590
Siam.....540
Siberia.....540
Sierra Leone...544
Siam.....537
Sierra Africa...608
South African Republic....608
S. Australia.....
S. Carolina.268-
S. Dakota.....
[illegible] .....
[illegible] .....
[illegible] .....
[illegible] .....
[illegible] .....
[illegible] Is....
[illegible] mania..
[illegible] nessee..246-258
[illegible] as.....344-356
[illegible] idad.....551
[illegible] oli 544
[illegible] is.....607
[illegible] kestan.....593
[illegible] key in Asia.598
Turkey in Europe.....
Ungava .....
United States..
[illegible] .....
[illegible] .....
Venezuela .....
Vermont.....
Victoria .....
[illegible] .....
Wales.....
Washington ...
W. Australia..
West Indies...
W. Virginia.98-
Wisconsin.....
[illegible] .....
Wyoming.....400
Yellowstone National Park...
Yukon.....418

Index of Cities.

PAGE
Allegheny.....
Atlanta.....
Baltimore.....
Birmingham.....
Boston.....
Brooklyn.....
Buffalo.....
Charleston.....
Chicago.....
Cincinnati.....
Cleveland.....
Columbus.....502
Council Bluffs.512
Dallas.....
Denver.....
Detroit.....
Duluth.....
Greater New York...
Havana.....
Honolulu.....
Indianapolis...
Kansas City...
Louisville.....
Memphis.....
Milwaukee.....
Minneapolis.524
Montreal.....130
Nashville.....532
New Haven..187
New Orleans.
New York.....188
Omaha.....513
Philadelphia.196
Pittsburg.....500
Providence..186
Quebec.....126
Richmond..198
St. Louis.....510
St. Paul.....525
San Francisco.543
Seattle.....546
Superior.....520
Tacoma.....547
Toledo.....506
Toronto.....466
Washington...495
West Superior.520

TOWN.	COUNTY.	INDEX.	POP.
S			
Sabinal, Ry. 2, ▭ W., F. & Co. Ex., Socorro		K 6	312
Sabine Spring, San Miguel		I 12	×
Saint, Ry. 9, ▭ W., F. & Co. Ex., Valencia			×
Salado, (20 miles s. Peurta de Luna, J 12) Guadaloupe			×
Salado, Socorro		K 7	×
Salt Spring, Valencia		J 5	×
San Acacia, ● Socorro		L 7	314
San Antonio, Bernalillo		I 7	×
San Antonio, Bernalillo		I 8	×
San Antonio, ⊙ ● Ry. 2, W., F. & Co. Ex., Socorro		M 6	312
San Antonio Springs, McKinley		H 1	×
San Antonito, Socorro		M 6	×
San Augustine, Donna Ana		Q 7	×
San Augustine Spring, Donna Ana		Q 7	×
San Cristobal, Taos		E 9	×
Sanchez, San Miguel			×
Sandia, Ry. 2, ▭ W., F. & Co. Ex., Bernalillo		I 6	
Sandoval, Bernalillo		H 7	×
Sands, Ry. 2, ▭ W., F. & Co. Ex., San Miguel		H 9	×
San Ignacio, San Miguel			58
San Ildefonso, Ry. 4, ▭ D. & R. G. Ex., Santa Fe			×
San Jose, Ry. 2, ▭ W., F. & Co. Ex., Sierra		N 5	×
San Jose, Ry. 2, ▭ W., F. & Co. Ex., Valencia		I 6	×
San Juan, Valencia		I 5	×
San Juan, Rio Arriba		I 8	×
San Lorenzo, Grant		P 1	×
San Marcial, 1 bank ● Ry. 2, W., F. & Co. Ex., Socorro		M 6	1,080
San Mateo, Valencia		H 4	×
San Miguel, ● Ry. 2, ▭ W., F. & Co. Ex., San Miguel		H 10	115
San Mill, Grant		P 2	
San Pablo, Bernalillo		F 6	
San Pedro, ● Santa Fe		I 7	[illegible]
Santa Fe, Ry. 2, ▭ W., F. & Co. Ex., Socorro			
San Rafael, Valencia		J 3	115
Santa Clara, Ry. 4, ▭ D. & R. G. Ex., Rio Arriba			
Santa Cruz, Santa Fe		F 8	[illegible]
Santa Domingo, Bernalillo		H 7	
SANTA FE, 1 bank, ⊙ ● Rys. 2, 4, D. & R. G., W., F. & Co. Ex., Santa Fe		G 8	[illegible]
Santa Rita, Ry. 2, W., F. & Co. Ex., Grant		P 5	[illegible]
Santa Rosa, Guadalupe		I [illegible]	
Santa Tomasa, Mora		I [illegible]	
San Valdor, Bernalillo		H 6	
Sapello, San Miguel		G [illegible]	[illegible]
Schomberg, Ry. 2, W., F. & Co. Ex., Colfax			
Sebolyeta, Valencia		H [illegible]	[illegible]
Sedillo, Bernalillo		I [illegible]	
Selden, Ry. 2, ▭ W., F. & Co. Ex., Donna Ana			
Sellers, Ry. 2, ▭ W., F. & Co. Ex., Donna Ana		P 5	[illegible]
Sena, (3 miles s. of El Pueblo, H 10) San Miguel			128
Separ, ⊙ Ry. 11, W., F. & Co. Ex., Grant		R 2	51
Servilleta, Rio Arriba		E 8	×
Servilleta, Ry. 4, ▭ D. & R. G. Ex., Taos		E 9	×
Settlement, San Miguel		I 12	×
Settlement, Grant		O 2	×
Shakespeare, Grant		Q 1	×
Shawnee, Ry. 2, ▭ W., F. & Co. Ex., Valencia			×
Shaws, Socorro		N 4	×
Sheep Spring, Valencia		I 5	×
Shoemaker, Ry. 2, ▭ W., F. & Co. Ex., Mora		G 11	[illegible]
Silver City, 2 banks ⊙ ● Ry. 2, W., F. & Co. Ex., Grant		P 2	[illegible]
Slaugter's Ranch, Eddy		L 12	
Slocum's Government Agency, Donna Ana		Q 5	
Smiths, Ry. 3, ▭ W., F. & Co. Ex., Colfax			
Socorro, 2 banks ⊙ ● Ry. 2, W., F. & Co. Ex., Socorro		L 6	[illegible]
Soldier's Farewell, Grant		Q 2	
Soledad, Ry. 5, ▭ W., F. & Co. Ex., Otero		Q 8	
Southspring, Ry. 7, ▭ W., F. & Co. Ex., Chaves		N [illegible]	
Spalding, Ry. 2, ▭ W., F. & Co. Ex., Grant			
Springer, 2 banks, ⊙ ● Ry. 2, W., F. & Co. Ex., Colfax		E 12	[illegible]
Spring Lake, Ry. 7, ▭ W., F. & Co. Ex., Eddy		P 13	
State Line, Ry. 7, ▭ W., F. & Co. Ex., Eddy		[illegible] 14	
Steeplerock, ● Grant			
Stegman, (R. R name *Malloy*) Ry. 7, ▭ W., F. & Co. Ex., Eddy		Q 13	×
Steins Pass, Ry. [illegible], W., F. & Co. Ex., Grant		Q 1	×
Stockton, Colfax		D 12	×
Stockyard, Ry. 2, ▭ W., F. & Co. Ex., Grant			×
Strauss, ⊙ Ry. 11, ▭ W., F. & Co. Ex., Donna Ana		S 7	×
Sublette, Ry. 4, ▭ D. & R. G. Ex., Rio Arriba		D 8	×
Sulphur, Bernalillo		G 7	×
Sulzbache, Ry. 2, ▭ W., F. & Co. Ex., San Miguel		H 10	×
Summit, Ry. 9, ▭ W., F. & Co. Ex., Bernalillo			×
Summit, Ry. 1, W., F. & Co. Ex., Grant		Q 1	×
Summerset, San Miguel		I 12	×
Swartz, (Hollis & Hobson, Q 3) Grant			55
Sweet Water, Colfax		F 11	×
T			
Tajique, Valencia		J 8	[illegible]
Tajon, San Miguel		G 12	
Taos, 1 bank, ● Taos		E 9	525
Taos Pueblo, Taos		E 9	
Tecolote, Ry. 2, ▭ W., F. & Co. Ex., San Miguel		H 10	50
Tecolotenos, San Miguel		G 9	
Temporal, Ry. 5, ▭ W., F. & Co. Ex., Otero		O 8	
Tesuque, Santa Fe		G 8	
Tecolo, Ry. 7, ▭ W., F. & Co. Ex., Guadaloupe		K 15	
Thompsons, Grant		P 1	
Thoreau, Rys 2, 13, W., F. & Co. Ex., McKinley		H 3	244
Thornton, ⊙ Ry. 2, W., F. & Co. Ex., Bernalillo		G 7	575
Three Rivers, ⊙ Ry. 5, ▭ W., F. & Co. Ex., Otero		N 8	
Tierra Amarilla, Rio Arriba		D 7	178
Tierra Blanca, (12 miles n. w. Lake Valley, P 5) Sierra			×
Tijeras, Bernalillo		I 7	×
Tipton, Ry. 2, ▭ W., F. & Co. Ex., Mora		G 12	×
Tiptonville, Mora		G 11	25
Toboggan, ⊙ Ry. 0, W., F. & Co. Ex., McKinley		G 2	×
Tohatchie, McKinley		G 2	×
Toltec, Ry. 4, ▭ D. & R. G. Ex., Rio Arriba		D 8	×
Toltec, Ry. 2, ▭ W., F. & Co. Ex., Valencia			×
Tome, Valencia		J 7	×
Tonuco, Ry. 2, ▭ W., F. & Co. Ex., Donna Ana		P 6	×
Tokit, Ry. 2, ▭ W., F. & Co. Ex., Colfax			×
Torreon, Valencia		J 8	121
Trampas, Taos			51
Tres Piedras, ⊙ ● Ry. 4, D. & R. G. Ex., Taos		E 8	58
Tres Piedras, Rio Arriba		D 8	×
Trinchera, Colfax		D 13	×
Truchas, Rio Arriba		F 9	×
Tularosa, ⊙ ● Ry. 0, W., F. & Co. Ex., Otero		O 8	521
Tularosa, Socorro		M 2	×
Tunis, Ry. 11, ▭ W., F. & Co., Ex., Grant		Q 1	×
Turqui, Mora		I 10	×
Turquoise, Ry. 5, ▭ W., F. & Co. Ex.		Q 8	×
Tusas, Rio Arriba			×
Twitchell, Ry. 2, ▭ W., F. & Co. Ex., Santa Fe			×
U			
Ubarris, Ry. 11, W., F. & Co. Ex., Grant			×
Una de Gato, Colfax		D 12	×
Upham, Ry. 2, ▭ W., F. & Co. Ex., Sierra		F 6	×
Upper Cangilion, Rio Arriba		E 1	×
Upper Las Vegas, Ry. 2, ▭ W., F. & Co. Ex., San Miguel		G 10	×
Upper Penasco, Otero		P 10	35
Upper Tecolot, Mora		G 10	×
V			
Valdez, Taos			×
Valencia, Valencia		J 7	52
Vallecitos, (15 miles n. e. Tres Piedras, D 8) Rio Arriba			×
Valleto, Rio Arriba		E 8	×
Valverde, Socorro		M 6	×
Vasquez, Ry. 3, ▭ W., F. & Co. Ex., Colfax		C 11	×
Veda, (28 miles s. e. of Folsom, D 13) Union			×
Velarde, ▭ Rio Arriba		F 9	×
Verona, Ry. 4, ▭ D. & R. G. Ex., Rio Arriba			×
Veguy, Ry. 11, ▭ W., F. & Co. Ex., Donna Ana			×
Victoria, Donna Ana		R 6	29
Village, San Miguel		H 11	×
Villanueva, San Miguel			×
Vladimir, Ry. 11, ▭ W., F. & Co. Ex., Grant			×
Volcano, Ry. 4, ▭ D. & R. G. Ex., Taos		D 8	×
W			
Wagonmound, ⊙ ● Ry. 2, W., F. & Co. Ex., Mora		F 12	[illegible]
Wade, (Rys 2, 13) W., F. & Co. Ex., Santa Fe		H 9	×
Wallace, San Juan		D 4	×
Walnut, Ry. 5, ▭ W., F. & Co. Ex., Lincoln		M 9	×
Warren, Grant		Q 2	×
Water Canon, Ry. 2, ▭ W., F. & Co. Ex., Socorro		L 6	
Watrous, ⊙ ● Ry. 2, W., F. & Co. Ex., Mora		G 11	458
Watson, Ry. 2, ▭ W., F. & Co. Ex., Donna Ana		Q 5	
Weber, Mora			[illegible]
Weed, ● Otero		P 10	57
Westgard, Ry. 2, ▭ W., F. & Co. Ex., Bernalillo			
White Fish, Ry. 2½, Santa Fe		H 8	
Whitecoaks, 1 bank, ● Ry. 5, ▭ W., F. & Co. Ex., Lincoln		M 10	643
White Rock Canon, Ry. 4, ▭ D. & R. G. Ex., Santa Fe		G 8	×
Whitewater, ⊙ Ry. 2, W., F. & Co. Ex., Grant		P 3	×
Whitney, Ry. 2, W., F. & Co. Ex., Grant		I 4	×
Wilders, Ry. [illegible], W., F. & Co. Ex., Colfax		D 11	×
Williamson Spur, Ry. 9, ▭ W., F. & Co. Ex., Valencia		I 5	×
Willis, San Miguel			×
Willow Creek, Ry. 4, ▭ D. & R. G. Ex., Rio Arriba		D 7	×
Wina, Ry. 11, ▭ W., F. & Co. Ex., Grant		R 3	×
Wingate, ⊙ Ry. 2, W., F. & Co. Ex., McKinley		H 2	×
Woodbury, Bernalillo		G 7	×
Z			
Zampta, Sierra		O 6	
Zuni, Ry. 2, ▭ W., F. & Co. Ex., Bernalillo			
Zuni, Ry. 11, ▭ W., F. & Co. Ex., Donna Ana		Q 5	
Zuni, Valencia		I 1	

2 New Mex.

INDEX TO MAP OF ARIZONA TERRITORY.

EXPLANATION.

To find the name of any place on the Map, first find the name in the Index; opposite the name will be seen the number and letter designating it on the Map, then trace a direct line on the Map from the number given to a point where it meets a direct line running from the letter given, and at or near this point will be found the name desired.

County seat in **Full Face** type.
◎ Telegraph Station.
● Money Order Post Office.
Ry., or Rys., Railway.
All Towns in Roman type are Post Offices.
All Towns in *Italic* type are not Post Offices.
A. & S. E. Ex., Arizona & Southeastern Express.
G. V., G. & N. Ex., Gila Valley, Globe & Northern Express.
U. V. Ex., United Verde Express.
W., F. & Co. Ex., Wells, Fargo & Co. Express.
× Population unknown, or less than 100.
▭ Prepaid Station.

RAILROADS.

0. American-Mexican Pacific. Under construction from Tucson, N 9, to Calabasas, P 10, 65 miles.

1. Arizona & New-Mexico. Clifton, L 13, to Lordsburg, N M, leaving the territory near Duncan, M 13; under construction from Clifton, L 13, to mines, 7 miles.

2. Arizona & Southeastern. Benson, O 11, to Bisbee, P 12; Naco Junction, P 11, to Naco, P 11.

3. Arizona & Utah. Kingsman, G 3, to White Hills, E 2.

4. Atchison, Topeka & Santa Fe. Albuquerque, N M., to Mojave, Cal., entering the territory at G 13, and leaving near H 2.

5. Central Arizona. Flagstaff, G 8, to Mogollon, G 8

5½. Congress Gold Co. Congress Junction, I 8, to Congress, I 6.

6. Gila Valley, Globe & Northern. Bowie, N 12, to Globe, K 10.

6½. Helvetia Copper Co. Smelter, O 9, to mines, O 10.

7. Maricopa & Phoenix & Salt River Valley. Maricopa, L 7, to Phoenix, K 7; Tempe, K 7, to Mesa, K 7

7a. Morenci & Southern. Guthrie, M 13, to Morenci, L 13.

7b. Ray Copper Mining Co. Kelvin, L 9, to mines, L 9.

08. Saginaw Southern. Williams, F 7, to end of track, and building to Jerome, H 7.

8. Santa Fe, Prescott & Phœnix. Ash Fork, G 6, to Phœnix, K 7; P. & E. Junction, H 6, to Mayer, I 6; Smelter Junction, I 7, to mines, I 7.

—. Santa Fe Pacific. See Atchison, Topeka & Santa Fe.

8½. Santa Fe & Arizona Southern. Building from Seligman, G 5, to Hillside, I 5, 90 miles.

9. Santa Fe & Grand Canyon. Williams, F 7, to end of track, E 7.

10. Southern Pacific. Yuma, M 2, to El Paso, Tex., leaving the territory near Vinarman, N 13; Benson, O 11, to Guaymas, Mexico, leaving the State near Nogales, P 10.

12. United Verde & Pacific. Clear Spring, H 6, to Jerome, H 7.

COUNTIES.

COUNTY.	CO. SEAT.	INDEX.	POP.	COUNTY.	CO. SEAT.	INDEX.	POP.
Apache,	Saint Johns	G 12	8,452	Navajo,	Holbrook	G 10	8,817
Cochise,	Tombstone	O 12	9,251	Pima,	Tucson	N 7	14,689
Coconino,	Flagstaff	E 8	5,341	Pinal,	Florence	M 9	6,981
Gila,	Globe	K 10	4,284	San Carlos Reservation			3,065
Graham,	Solomonsville	M 12	14,162	Santa Cruz,	Nogales	P 10	4,545
Maricopa,	Phœnix	K 7	21,352	Yavapai,	Prescott	F 6	13,799
Mohave,	Kingman	F 3	3,443	Yuma,	Yuma	L 2	4,145
					Total		122,212

TOWNS.

TOWN.	COUNTY.	INDEX.	POP.
Adair, (8 miles w. of Show Low, L 11)	Navajo		×
Adamana, (Ry., 4, ▭ W., F. & Co. Ex., Apache		G 11	×
Adonde, Ry. 10, ▭ W., F. & Co. Ex., Yuma		M 2	×
Agassiz, Ry. 4, ▭ W., F. & Co. Ex., Coconino			×
Algert, (20 miles e. of Tuba, P 8)	Coconino		×
Agua Caliente, (12 miles n. w. Sentinel, M 5) ●	Maricopa		44
Ajo, (30 miles s. w. of Gila-bend, M 6)	Pima		×
Alhambra, ◎ Ry. 8, W., F. & Co. Ex.,	Maricopa	K 7	×
Alicia, Ry. 7, ▭ W., F. & Co. Ex.,	Maricopa		×
Allentown, Ry. 4, ▭ W., F. & Co. Ex.,	Apache	G 14	×
Alpine, (10 miles e. Nutrioso, J 13)	Apache	J 13	54
[illegible]	[illegible]		×
Angela, ◎ Ry. 4, ▭ W., F. & Co. Ex.,	Coconino		×
Angora, (8 miles n. w. of Payson, I 9)	Gila		×
Antares, Ry. 4, ▭ W., F. & Co. Ex.,	Mohave	L 8	×
Araby, Ry. 10, ▭ W., F. & Co. Ex.,	Yuma	M 2	×
Aravaipa,	Graham	M 11	11
Arivaca,	Pima	P 8	159
Arizola, ◎ ● Ry. 10, W., F. & Co. Ex.,	Pinal	M 8	×
Arlington, (14 miles s. w. of Buckeye, K 8)	Maricopa		×
Ashfork, ◎ ● Rys. 4, 8, W., F. & Co. Ex.,	Yavapai	G 6	48
Aubrey, Ry. 4, ▭ W., F. & Co. Ex.,	Yavapai	G 5	×
Aultman, ●	Yavapai	H 7	×
Aura,	Graham		51
Aztec, Ry. 4, ▭ W., F. & Co. Ex.,	Apache	G 11	×
Aztec, ◎ Ry. 10, W., F. & Co. Ex.,	Yuma	M 4	×
B			
Babbits, Ry. 5,	Yavapai	G 8	×
Baileys Wells, Ry. 6, ▭ G. V., G. & N. Ex.,	Graham	M 12	×
Banning, Ry. 2, A. & S. E. Ex.,	Cochise	P 11	×
Beardsley, Ry. 8, ▭ W., F. & Co. Ex.,	Maricopa	K 6	×
Bellemont, ◎ Ry. 4, W., F. & Co. Ex.,	Coconino	G 7	47
Benson, ◎ ● Rys. 2, 10, A. & S. E., W., F. & Co. Ex.,	Cochise	O 11	312
Berry, Ry. 4, ▭ W. F. & Co. Ex.,	Mohave	G 3	×
Bibo, Ry. 4, ▭ W., F. & Co. Ex.,	Apache	G 12	×
Bigbug, (R. R. name *Huron*) ● Ry. 8, W., F. & Co. Ex.,	Yavapai	I 7	×
Big Wind Mill, Ry. 6, ▭ G. V., G. & N. Ex.,	Graham,	M 12	×
Bisbee, 1 bank, ◎ ● Ry. 2, ▭ A. & S. E. Ex.,	Cochise	P 12	5,029
Black Warrior, (7 miles w. of Globe, K 10)	Gila		217
Blanded, ◎ Ry. 10, W., F. & Co. Ex.,	Yuma	M 2	24
Blatton, Ry. 10, ▭ W., F. & Co. Ex.,	Santa Cruz	P 10	×
Blue,	Graham		×
Bodkin, Ry. 12, ▭ W., F. & Co. Ex.,	Yavapai		×
Bonita,	Graham	N 11	83
Bonnells Ferry,	Mohave	D 2	×
Bosque, Ry. 10, ▭ W., F. & Co. Ex.,	Maricopa	M 6	×
Boxcar, (P. O. name Teviston) ◎ Rys. 6, 10, G. V., G. & N., W., F. & Co. Ex.,	Cochise,	N 13	43
Briggs, ●	Yavapai	J 6	×
Brookline, Ry. 10, ▭ W., F. & Co. Ex.,	Cochise	P 11	×
Bryce,	Graham	L 11	×
Buckeye,	Maricopa	K 6	27
Buenos Ayres,	Pima	P 8	17
C			
Cachise, (P. O. name Cochise) ◎ Ry. 10, W., F. & Co. Ex.,	Cochise	N 12	×
Calabasas,	Ry. 10, ▭ W., F. & Co. Ex.,	Santa Cruz	P 10	×
Campbell,	Mohave	G 8	×
Campverde,	Yavapai	H 7	149
Camsteo, Rys. 2, 10, ▭ A. & S. E., W., F. & Co. Ex.,	Cochise	O 11	312
Canon Diablo, ◎ Ry. 4, ▭ W., F. & Co. Ex.,	Coconino	G 9	29
Carrizo, Ry. 4, ▭ W., F. & Co. Ex.,	Apache	H 12	×
Casa Grande, ◎ Ry. 10, W., F. & Co. Ex.,	Pinal	M 8	×
Casagrande, ●	Pinal	L 8	253
Cavecreek,	Maricopa	J 7	×
Cedar, (60 miles s. of Hackberry, F 4)	Mohave		×
Cedar Glade, Ry. 8, ▭ W., F. & Co. Ex.,	Yavapai	H 6	×
Central, Ry. 8, G. V., G. & N. Ex.,	Graham	M 12	104
Challender, Ry. 4, ▭ W., F. & Co. Ex.,	Coconino	G 7	×
Chambers, Ry. 4, ▭ W., F. & Co. Ex.,	Apache		×
[illegible]	Co. Ex.,	Cochise	O 11	×
Chaparal, ●	Yavapai	H 6	254
[illegible]	W., F. & Co. Ex.,	Yavapai	×
[illegible]	E. Ex.,	Cochise	P 11	×
Cherokee, Ry. 1, ▭ W., F. & Co. Ex.,	Mohave	F 4	×
Cherry,	Yavapai	H 7	×
Cherry Creek, (P. O. name Dewey) ◎ Ry. 8, W., F. & Co. Ex.,	Yavapai	I 6	×
Chino, Ry. 4, ▭ W., F. & Co. Ex.,	Yavapai	G 5	×
Chloride, ◎ ● Ry. 9, W., F. & Co. Ex.,	Mohave	F 3	466
[illegible]	Co. Ex.,	Yuma	M 4	×
[illegible]	Ex.,	Coconino	×
Clifton, ◎ ● Ry. 1, W., F. & Co. Ex.,	Graham	L 13	2,015
Cline, (20 miles n. w. Armer, Armer, K 9) ●	Gila		39
Cochise, (R. R. name *Cachise*) Ry. 10, W., F. & Co. Ex.,	Cochise	N 12	27
Coconino,	Ry. 9,	Coconino	E 7	×
Coldwater,	Maricopa		×
Colfred, Ry. 10, ▭ W., F. & Co. Ex.,	Yuma	M 3	×
Columbia,	Yavapai	J 6	79
Concho, (12 miles w. St. John's I 12) ●	Apache		312
Congress, ◎ ● Ry. 5½, ▭ W., F. & Co. Ex.,	Yavapai	I 5	1,012
Congress Junction, ◎ Rys. 5½, 8, W., F. & Co. Ex.,	Yavapai	I 5	×
Contention, Ry. 10, ▭ W., F. & Co. Ex.,	Cochise	O 11	×
Cordes,	Yavapai	I 6	×
Cornville,	Yavapai	H 7	×
Coronado, Ry. 1, ▭ W., F. & Co. Ex.,	Graham		×
Cotaro, Ry. 10, ▭ W., F. & Co. Ex.,	Pima		×
Cosmino, Ry. 4, ▭ W., F. & Co. Ex.,	Yavapai	G 8	×
Cottonwood,	Yavapai	H 7	×
Cruiz,	Yavapai	I 6	×
Crittenden, ◎ ● Ry. 10, ▭ W., F. & Co. Ex.,	Santa Cruz	P 10	55
Crookton, Ry. 4, ▭ W. F. & Co. Ex.,	Yavapai	G 6	×
Crownking, ●	Yavapai	I 6	187
Crownpoint, (4 miles n. of Briggs, J 6)	Yavapai		×
Crozier, Ry. 4, ▭ W., F. & Co. Ex.,	Mohave	F 4	×
Cullings,	Maricopa		×
Cutter, Ry. 6, ▭ G. V., G. & N. Ex.,	Gila	K 10	×
D			
Date Creek, Ry. 8, ▭ W., F. & Co. Ex.,	Yavapai	I 5	×
Davenport, Ry. 4, ▭ W., F. & Co. Ex.,	Coconino	G 7	×
Davis, Ry. 12, ▭ U. V. Ex.,	Yavapai	H 6	×
Deloso, Ry. 10, ▭ W., F. & Co. Ex.,	Maricopa		×
Dos Pizos, Ry. 8, W., F. & Co. Ex.,	Coconino	H 6	×
Denair, Ry. 5, ▭ W., F. & Co. Ex.,	Coconino	G 6	×
Dennison, Ry. 4, ▭ W., F. & Co. Ex.,	Yavapai		×
Dewey, (R. R. name *Cherry Creek*) Ry. 8, W., F. & Co. Ex.,	Yavapai	I 6	×
[illegible]	N. Ex.,	Graham	L 11	×
[illegible]			×
[illegible]			×
[illegible]			208
[illegible]			×
[illegible]			×
[illegible]			22
[illegible]			64
[illegible]			×
E			
[illegible]			207
[illegible]			288
[illegible]			×
[illegible]			×
[illegible]			×
[illegible]			×
[illegible]			×
[illegible]	Co. Ex.,	Pima	G 10
Estrella, Ry. 10, ▭ W., F. & Co. Ex.,	Maricopa	L 6	×
F			
[illegible]	● Rys. 2, 10, A. & S. E., W., F. & Co. Ex.,	Cochise	O 11	57
Fairview, ◎ Ry. 4, ▭ W., F. & Co. Ex.,	Yavapai	G 7
First View, Ry. 12, ▭ U. V. Ex.,	Yavapai	H 6
Flagstaff, 1 bank, ◎ ● Rys. 4, 5, W., F. & Co. Ex.,	Coconino	G 9
Florence, ●	Pinal	L 9
Fort Apache, ●	Navajo	J 11
Fort Defiance, ●	Apache	E 1
Fort Grant, ●	Graham	M 12
Fort Huachuca, ◎ ●	Cochise	P 11
Fort Thomas, ◎ ● Ry. 6, ▭ G. V., G. & N. Ex.,	Graham	L 11
Fortuna, ●	Yuma	
Franconia, Ry. 4, ▭ W., F. & Co. Ex.,	Mohave	H 3
Fredonia, ●	Coconino	
G		
Ganado,	Apache	E 12
Geronimo ●	Ry. 6, ▭ G. V., G. & N. Ex.,	Graham	L 11
Gibson, (35 miles n. of Phœnix, K 7)	Maricopa	
Gilabend, ◎ ●	Ry. 10, W., F. & Co. Ex.,	Maricopa	M 6
Gila City, Ry. 10, ▭ W., F. & Co. Ex.,	Yuma	M 2	×
Gilberts, (12 miles n. e. of [illegible]			×
Gilsons, Ry. 6, G. V., G. & N. Ex.,	Gila		×
Gleed, Ry. [illegible]	Yavapai		×
Gleeson,	Cochise		×
Glendale, ◎ ●	Ry. 8, W. [illegible] Co. Ex.,	Maricopa	×
Globe, 3 banks, ◎ ● [illegible] V., G. & N.			4,495
Goodwin,	Yavapai		×
Gorman, Ry. 08,			×
Grand View, Ry. 8, ▭ W. [illegible] & Co. E.			×
Granite, [illegible]			×
Greer,	Apa[illegible]		101
Greggs Ferry			×
Guthrie, Rys [illegible] Ex.,	Graham		×
H			
[illegible]			106
[illegible] Co. Ex.,			×
Hardin,			×
Hardy, Ry. 4 [illegible] Ex.,	Apache		×
Harqua Hala ●	[illegible]		×
Harqua Hala, Ry. 8, ▭ W., F. & Co. Ex.,	Yavapai	J 5	×
Harrisburg,	Yuma		97
Harshaw,	Pima		260
Hartland, Ry. 4, ▭ W. [illegible] Co. Ex.,	Mohave		×
Cedar Glade, Ry. 8, [illegible] & Co. Ex.,	Yavapai	H 6	×
Central, Ry. 8, G. V., G. & N. Ex.,	Graham	M 12	104
Challender, Ry. 4, ▭ W., F. & Co. Ex.,	Coconino	G 7	×
Chambers, Ry. 1, ▭ W., F. & Co. Ex.,	Apache		×
[illegible]	Co. Ex.,	Cochise	O 11	×
Chaparal, ●	Yavapai	H 6	254
Hobson, [illegible]			×
Holbrook, ● ◎ Rys. 4, W., F. & [illegible]	Navajo	H 11	×
Hooper, (10 miles s. of Goodwin, I 6)	Yavapai		×
Horse Shoe, Ry. 12, ▭ U. V. Ex.,	Yavapai	H 6	×
Hot Springs,	Yavapai	J 6	×
Hot Springs Junction, P. O. name Morristown) ◎ Ry. 8, W., F. & Co. Ex.,	Maricopa	K 6	×
[illegible]	Ex.,	Apache	G 13	×
Hunckley, (P. O. name Turner) ◎ Ry. 10, W., F. & Co. Ex.,	Cochise	P 11	×
Huntapa, Ry. 4, ▭ W. [illegible] Co. Ex.,	Mohave	G 3	×
Hunapa,	Mohave	G 3	×
Huron, (P. O. name Bigbug) ◎ Ry. 8, W., F. & Co. Ex.,	Yavapai	I 7	×
I			
Irene, Ry. 10, ▭ W., F. & Co. Ex.,	Pima		×
[illegible]			×
Iralon, Ry. 10, ▭ W., [illegible] Ex.,	Yuma		312
J			
[illegible]			×
[illegible]			×
[illegible]			×
[illegible]			×
[illegible]			×

INDEX OF MAPS.

PAGE.
Abyssinia.....610
Afghanistan...593
Africa.....544
Alabama.....312
Alaska Ty.....418
Alberta.....468
Algeria.....607
Andorra.....570
Arabia.....540
Argentine.....568
Arizona Ty....370
Arkansas.....338
Armenia.....598
Asia.....540
Assiniboia.....468
Athabasca.....468
Atlantic Ocean.558
Australia.....550
Austria-Hungary....578
Bahamas.....526
Baluchistan....593
Barbadoes Is...551
Belgium.....579
Bermudas.....566
Bhotan.....597
Bokhara.....593
Bolivia.....560
Borneo.....606
Bosnia.....578
Bourbon Is....551
Brazil.....564
British Col.....472
British Guiana.557
British Honduras....522
Bulgaria.....590
California..378-386
Canada.....514
Cape Colony...608
Central Africa.604
Central Am....522
Ceylon.....597
Chile.....568
China.....596
Cochin-China. 540
Colombia.....556
Colorado.....204
Congo Free State.....604
Connecticut... 27
Corsica.....574
Costa Rica.....523
Crete.....591
Cuba.....482
Cyprus.....591
Delaware..... 85
Denmark.....582
District of Columbia.... 84
Dutch Guiana .557
Eas'n Roumelia590
East Indies....600
Ecuador.....556
Egypt.....610
England.....572
Europe.....536
Faroer Is.....583
Fiji Is.....551
Florida.....300
France.....567
Franklin.....514
French Guiana.557
French Indo-China.....540
Georgia.....294
Germany.....588
Gibraltar.....570
Great Britain...572
Greece.....575
Greenland.....583
Guatemala.....522
Hayti.....527
Hawaii.....422
Herzegovina...578
Honduras.....523
Iceland.....583
Idaho.....404
Illinois.....158
India.....597
Indiana.....146
Indian Ty.....362
Iowa.....168
Ireland.....580
Italy.....571
Jamaica.....530
Japan.....596
Java.....602
Kansas.....190
Keewatin.....514
Kentucky..246-258
Khiva.....593
Korea.....596
Labrador.....432
Liberia.....544
Louisiana.....328
Loyalty Is.....551
Luxemburg....579
Mackenzie.....514
Madagascar....548
Madeira Is.....551
Maine..... 10
Maltese Is.....551
Malta.....551
Manitoba.....464
Maryland..... 84
Massachusetts.. 22
Mauritius Is...551
Mexico.....478
Michigan.....136
Minnesota.....224
Mississippi....320
Missouri.....180
Monaco.....567
Montana.....392
Montenegro....590
Morocco.....607
Natal.....608
Nebraska.....196
Nepal.....597
Netherlands....579
Nevada.....374-382
New Brunswick444
New Caledonia Is.551
Newfoundland.432
New Guinea....619
New Hampshire 14
New Jersey.... 76
New Mex. Ty..366

Longitude West from Greenwich
Canonville
Hillsdale
Kanarraville
Kanab
Ranch
Adairsville
Bluff
Mt. Pim
Rio San Juan
Second Standard Parallel North
Navajo Valley
Holbrook
Signal Butte
Kear's District
Echo Cliffs
Tuba
Sheivone
Fr. Altar
Vermilion Cliffs
House Rock Valley
Kaibab Plateau
Marble Canon
Colorado Plateau
Wanzits Terrace
Hurricane Ledge
Virgin City
Duncan
Grafton
Rockville
Washington
St. George
Clover Valley
Mt. Bangos
Diamond Butte
Solitaire Butte
Shivits Plateau
Grand Canyon
Peacock Mts.
Kingman
White Hills
Black Mts.
Colorado
Fortification Rock
Gregg's Ferry
Bonnelle's Ferry
Bonnelle City
St. Joseph
St. Thomas
Mohon Range
Hiko Range
Needles
Mt. Hurley
Mt. Fraycisco
Mt. Tipton
Mt. Trumbull
Mt. Dellenbaugh
Mt. Emma
Mt. Floyd
Mt. Tempe
Mt. Dunn
Mt. Ord
Mt. Fitch
Mt. Nutt
Mt. Hoffman
Mt. Stanford

ARIZONA
LOWER CALIFORNIA
GULF OF CALIFORNIA
Phoenix
Tucson
Tombstone
Globe
Florence
Solomonsville
Clifton
Nogales
Congress
Quijotoa
Quitovaquita
Monument No. 1
Monument No. 4
Monument 9
Monument 7
Monument 6
Monument 5
Monument 3
Monument 2
Monument 1
Sonoita
Santa Cruz
Cochise
Pima
Maricopa
Yuma
Gila
Graham
Greenlee
Apache
Navajo
Yavapai
Pinal
Pima
Cochise
Santa Cruz
Sierra Madre
Sierra Pinacate
Sierra Del Diablo
Sierra Del Rio
Sierra Del Oro
Sierra Colorado
Sierra Cababi
Sierra Tinajas Altas
Sierra Pinacate

INDEX TO STATE MAP OF NEVADA.

EXPLANATION.

To find the name of any place on the Map, first find the name in the Index; opposite the name will be seen the number and letter designating it on the Map; then trace a direct line on the map from the number given to a point where it meets a direct line running from the letter given, and at or near this point will be found the name desired.

Figures represent Railroads. An *italic* letter after each figure represents the branch of that railroad.

All Towns in Roman type are Post Offices.

All Towns in *Italic* type are not Post Offices.

County seat in **Full Face** type.
● Money Order Post Office.
⊙ Telegraph Station.
▭ Prepaid Freight and Express Station.
W., F. & Co. Ex., Wells, Fargo & Co. Express.
× Population unknown, or less than 100.
r. f. d., rural free delivery

RAILROADS.

25. Carson & Colorado.
See Southern Pacific.

40. Eureka & Palisade.
Palisade, Q 6, to Eureka, Q 9.

60. Golconda & Adelaide.
Golconda, N 6, to Adelaide copper mines, 11 miles.

80 Lake Tahoe.
Summit, J 9, to Glenbrook, J 9.

100. Nevada-California-Oregon.
Reno, J. 9, to Termo, Cal., I 5, leaving the State at J 8.

115. Nevada Central.
Battle Mountain, P 6, to Austin, O 9.

130. Pacific Transportation Co.
In Lincoln County, 15 miles, U 12.

140. Southern Pacific.
(Controlled by the Union Pacific.)
a. Sacramento, Cal., F 11, to Ogden, Utah, entering the State near J 9, and leaving near U 5.
b. Moundhouse, J 9, to Candelaria, M 11.
c. Junction, M 11, to Keeler, Cal., N 15, leaving the State at M 12.
d. Hawthorne, L 11, to Cottonwood, L 11.

150. Virginia & Truckee.
Reno, J 9, to Virginia City, J 9.

PROJECTED AND UNDER CONSTRUCTION.

180. Utah & Pacific.
Under construction from Uvada, Utah, U 12, to Los Angeles, Cal.

STEAMSHIP LINE.

212. Colorado Steam Navigation Co.
Yuma, Ariz. Ty., T 22, to Eldorado Canyon, T 16.

COUNTIES.

COUNTY.	CO. SEAT.	INDEX.	POP.	COUNTY.	CO. SEAT.	INDEX.	POP.
Churchill	Stillwater	M 8	830	Lyon	Dayton	K 9	[illegible]
Douglas	Genoa	K 10	1,537	Nye	Belmont	P 11	[illegible]
Elko	Elko	S 5	5,688	Ormsby	Carson City	J 9	[illegible]
Esmeralda	Hawthorne	M 11	[illegible]	Storey	Virginia City	K 9	[illegible]
Eureka	Eureka	Q 8	1,9[illegible]	Washoe	Reno	J 7	9,141
Humboldt	Winnemucca	M 6	[illegible]	White Pine	Ely	T 9	1,961
Lander	Austin	O 8	[illegible]				
Lincoln	Pioche	S 11	[illegible]	Total			42,335

TOWNS.

TOWN.	COUNTY.	INDEX.	RAILWAY, *or, if not on a Railroad, nearest station.*	EX.	POP.
Adelaide Copper Mines, (mail to Golconda) Humboldt			60		×
Agency, (mail to Owyhee) Elko		Q 4	Elko	W., F. & Co	×
Agency, mail to Schurz) Esmeralda		L 10	Schurz, 140	W., F. & Co	×
Akbar, (mail to Tecoma) Elko			140*a*	W., F. & Co	×
Alabama, (mail to Coal Ct) Elko		T 4	Wells, 140	W., F. & Co	×
Alazon, (mail to Wells) Elko			140*a*	W., F. & Co	×
Alexander, (40 miles n. of Elko, R 6) Elko			Elko	W., F. & Co	×
Apex, (mail to Palisade) Eureka		Q 8	40	W., F. & Co	×
Alpine, (50 miles w. of Austin, O 9) Churchill				W., F. & Co	×
Amador, (mail to Austin) Lander		O 9	115	W., F. & Co	×
Ames, (14 miles n. w. of Willowpoint, N 5) Humboldt			Winnemucca, 140	W., F. & Co	×
Anderson, (12 miles n. of Tuscarora, Q 5) Elko			Elko, 140	W., F. & Co	×
Anderson, (mail to Reno) Washoe		J 9	150	W., F. & Co	×
Antelope Spring, (mail to Tippett) White Pine		U	Toana, 140	W., F. & Co	×
Antelope Station, (mail to Skelton) Elko		R 7	*Box Springs*, 40	W., F. & Co	×
Argenta, (mail to Battle Mountain) Lander		P 6	140*a*	W., F. & Co	×
Argus Mill, (mail to Pilot Peak) White Pine		T 9	Eureka, 40	W., F. & Co	×
Arthur, Elko		S 6	Halleck, 140	W., F. & Co	×
Aurora, (mail to Dickey) Esmeralda		L 11	Hawthorne, 140	W., F. & Co	38
Aurum, White Pine		T 8	Wells, 140	W., F. & Co	×
Austin, 2 banks, ● Lander		O 9	115	W., F. & Co	1 209
Austin Junction, (mail to Austin) Lander		O 9	115	W., F. & Co	×
Avenel, (mail to Elko) Elko			140*a*	W., F. & Co	×
B					
Babel, (mail to San Jacinto) Elko		T 4	Wells, 140	W., F. & Co	×
Bailey's, (mail to Battle Mountain) Lander		O 7	115	W., F. & Co	×
Baker, (20 miles s. e. of Osceola, Q 9) White Pine			Eureka, 40	W., F. & Co	81
Baltic, (mail to Goldhill) Storey		J 9	150	W., F. & Co	×
Barbers, (mail to Mill City) Humboldt					×
Barclay, (8 miles s. w. of Lincoln, U 12) Lincoln					×
Barrett, (mail to Prospect)					×
Basalt, (mail to Candelaria) Esmeralda			140*c*	W., F. & Co	×
Battle Mountain, ● Lander		O 9	115, 140*a*	W., F. & Co	4[illegible]
Baxter Spring, (mail to San Antonio) Nye		O 11	Sodaville, 140	W., F. & Co	×
Beaver, (12 miles n. e. of Elko, R 6) Elko			Elko, 140	W., F. & Co	×
Belleville, (mail to Rhodes) Esmeralda		M 11	140*b*	W., F. & Co	×
Belmont, ● Nye		P 10	Austin, 115	W., F. & Co	161
Benin, (mail to Winnemucca) Humboldt			140*a*	W., F. & Co	×
Bennetts, (mail to Manse) Nye		Q 13	Vanderbilt, Cal., 16		
Beowawe, Eureka		Q 6	140*a*	W., F. & Co	[illegible]
Berlin, (4 miles s. of Midas, N 10) Nye			Luning, 140	W., F. & Co	×
Berry, (mail to Alpine) Lander		N	Austin, 115	W., F. & Co	×
Big Smith, (mail to Steamboat) Washoe				W., F. & Co	×
Blaine, Elko		R 6	Elko, 140	W., F. & Co	×
Box Springs, (mail to Palisade) Eureka		Q		W., F. & Co	×
Boyer, (45 miles s. e. of Lovelocks, M 7) Churchill			Lovelock, 140	W., F. & Co	×
Bridges, (mail to Austin) Lander		O 9	115	W., F. & Co	×
Bristol, (mail to Pioche) Lincoln		U 11	Pioche, 130		×
Browns, (mail to Steamboat) Washoe		J 9	150	W., F. & Co	×
Browns Spur, (mail to Whitepaints) Humboldt		L 8	140*a*	W., F. & Co	×
Brunswick, (mail to Ormsby)		J 9	150	W., F. & Co	×
Buell, (mail to Tecoma) Elko			Tecoma, 140	W., F. & Co	×
Buffalo Meadows, Washoe		J 8	Secret, Cal., 100	W., F. & Co	×
Bullion, Elko		R 6	Palisade, 40, 140	W., F. & Co	×
Bullionville, (mail to Panaca) Lincoln		U 12	130		×
Bullionville, (mail to Sheridan) Douglas		K 10	Carson City, 150	W., F. & Co	×
Bunkerville, Lincoln		U 14	See Uvada, Utah		309
Buttons, (mail to Northstranch) Humboldt		O 5	Golconda, 60, 140	W., F. & Co	×
C					
Calloville, (mail to Rioville) Lincoln		T 15	See Whitehills, Ariz. Ty.		×
Candelaria, Esmeralda		M 11	140*b*	W., F. & Co	26
Canyon, (mail to Austin) Lander		O 8	115	W., F. & Co	×
Cape Horn Station, (mail to Austin) Lander		P 9	Austin, 115	W., F. & Co	×
Carlin, ● Elko		Q 4	140*a*	W., F. & Co	104
Carp, (mail to Eureka) Eureka		R 8	*Otek*, 40	W., F. & Co	×
CARSON CITY, ●				W., F. & Co	100
Catons, (mail to Austin) Lander				W., F. & Co	×
Cavecreek, Elko			Elko, 140	W., F. & Co	×
Cedar, (mail to Wells) Elko			40*a*	W., F. & Co	×
Cedar, (mail to Eureka) Eureka		Q		W., F. & Co	×
Cedar, (mail to Reno) Washoe		J		W., F. & Co	×
Centreville, (mail to Aurum) White Pine		T		W., F. & Co	
Cerbat, (mail to Searchlight)			See Uvada, Utah		×
Chalk Wells Station, (mail to Midas) Churchill		N	Austin, 115	W., F. & Co	×
Charleston, (55 miles n. of De[illegible], S 5) Elko			Deeth, 140	W., F. & Co	×
Cherrycreek, ● White Pine		I	Wells, 140	W., F. & Co	507
Clan Alpine Mill, (mail to Stillwater) Churchill		N	Whitepaints, 140	W., F. & Co	×
Clarks, (mail to Austin) Lander		O 8	*Curtis*, 115	W., F. & Co	×
Clarks, (mail to Reno) Washoe		K 9	140*a*	W., F. & Co	×
Clearey, (mail to Wabuska) Lyon		K 8	140*b*	W., F. & Co	×
Cleveland, White Pine		U 9	Eureka, 40	W., F. & Co	×
Clifton, (mail to Dayton) Lyon		K	140	W., F. & Co	×
Clover, (28 miles s. of Wells, S 5) Elko			Wells, 140	W., F. & Co	×
Clover Valley, (mail to Barclay) Linco'n		U 13	Pioche, 130		×
Clura, (mail to Beowawe) Eureka		Q 6	140*a*	W., F. & Co	×
Coin, (mail to Stonehouse) Humboldt		O 6	140*a*	W., F. & Co	×
Coldcreek, White Pine		R 8	*Curtis*, 115	W., F. & Co	×
Columbia, Elko		Q 4	Elko, 140	W., F. & Co	×
Comet Mines, (mail to Pioche) Lincoln			Pioche, 130		×
Como, (mail to Dayton) Lyon		K	Dayton, 140	W., F. & Co	×
Contact, (60 miles n. of Wells, S 5) Elko			Wells, 140	W., F. & Co	×
Cortez, (32 miles s. of Beowawe, Q 6) ●			Beowawe, 140	W., F. & Co	107
Cosgrave, (mail to Austin) Lander		P	Austin, 115	W., F. & Co	×
Cottonwood, (mail to Hawthorne) Esmeralda			140*d*	W., F. & Co	×
Cox Station, (mail to Eaglevillc) Churchill		M 9	Schurz, 140	W., F. & Co	×
Cressia, (mail to Whitepaints) Churchill				W., F. & Co	×
Cumberland, (mail to Gerlach) Humboldt		N	Golconda, 60, 140	W., F. & Co	×
Currant, Nye		R 10	Eureka, 40	W., F. & Co	×
Curtis, (mail to Austin) Lander		O 8		W., F. & Co	×
D					
Danville, (mail to Belmont) Nye		P 10	Austin, 115	W., F. & Co	×
Dayton, ● Lyon		J 9	140*b*	W., F. & Co	161
Dean, (3½ miles s. of Lewis, P 7) Lander			*Lewis Junction*, 115	W., F. & Co	×
Deephole, Washoe		K 6	Amedee, Cal., 100	W., F. & Co	×
Deep Hollow, (mail to Esmeralda)		M 10	Schurz, 140	W., F. & Co	×
Deep Well Station, (mail to Dowieville) Nye		N 10	Luning, 140	W., F. & Co	×
Deeth, ● Elko		S 5	140*a*	W., F. & Co	107
Delamar, ● Lincoln		S 13	See Pioche, Utah		1 000
Delano, (mail to Tecoma) Elko				W., F. & Co	×
Deser, (mail to Lecte) Churchill		I		W., F. & Co	×
Dewey, (32 miles n. of Reno, J 8) Washoe			Reno, 100, 140, 150	W., F. & Co	×
Dey, (mail to Alpine) White Pine		R	Eureka, 40	W., F. & Co	×
Diamond Springs, (mail to Strawberry) White Pine		R	*Garden Pass*, 40	W., F. & Co	×
Diamond Station, (mail to Eureka) Eureka		Q 8	40	W., F. & Co	×
Dianas Punch Bowl, (mail to Potts) Nye		P 10	Austin, 115	W., F. & Co	×
Dillon, (mail to Battle Mountain) Lander		P 7	115	W., F. & Co	×
Dodge, (mail to Pilot Peak) Elko		U 7	Wells, 140	W., F. & Co	×
Doom, (mail to Whitepaints) Churchill			140*a*	W., F. & Co	×
Douglass, (8 miles w. of Silver Springs, M 11) ● Esmeralda			Sodaville, 140	W., F. & Co	×
Downeyville, ● Nye		N 10	Luning, 140	W., F. & Co	×
Duckwater, Nye		R 10	Eureka, 40	W., F. & Co	×
Fox Glen, (mail to Mill City) Humboldt		N 5	Mill City, 140	W., F. & Co	×
Dyer, Esmeralda		M 12	Candelaria, 140	W., F. & Co	×
E					
Eagle Springs, (mail to Boyer) Churchill		N 8	Loveloc[illegible], 140	W., F. & Co	×
Eagleville, Churchill		M 9	Schurz, 140	W., F. & Co	×
East Gate, (mail to Alpine) Churchill		N 9	Austin, 115	W., F. & Co	×
Eberhardt, (mail to Hamilton) White Pine			Eureka, 40	W., F. & Co	×
Edwill, (mail to Reno) Washoe			140*a*	W., F. & Co	×
Egan, (mail to Cherrycreek) White Pine		T 8	Wells, 140	W., F. & Co	×
Eglon, (mail to Golconda) Humboldt			140*a*	W., F. & Co	×
El Dorado Canyon, Lincoln		T 16			49
Elko, 1 bank, ● Elko		R 6	140*a*	W., F. & Co	607
Ellsworth, (mail to Downeyville) Nye		N 10	Austin, 115	W., F. & Co	×
Ely, ● White Pine		F 9	Eureka, 40	W., F. & Co	206
Empire, ● Ormsby		J 9	150	W., F. & Co	361
Essex, (mail to Marmolo) Washoe		J 8	140*a*	W., F. & Co	×
Eureka, 1 bank, ● Eureka		R 9	40	W., F. & Co	1 007
Fairview, (mail to Moundhouse) Lyon		J 8	150	W., F. & Co	×
Evans, (mail to Palisade) Eureka		Q 7	40	W., F. & Co	×
F					
Fairlawn, Elko		P 7	Golconda, 60, 140	W., F. & Co	×
Fair Play, (mail to Clover) Elko		S 6	Halleck, 140	W., F. & Co	×
Fairview, (mail to Stillwater) Churchill		M 9	Whitepaints, 140	W., F. & Co	×
Fairview, (mail to Golconda) Humboldt		N 6	60	W., F. & Co	×
Fallon, (15 miles w. of Stillwater, L 8) Churchill			Wadsworth, 140	W., F. & Co	13
Fay, (25 miles n. e. of Panaca, U 12) Lincoln			See Uvada, Utah		×
Featherstonville, (mail to Ely) White Pine		T 9	Eureka, 40	W., F. & Co	×
Fenelon, (mail to Tecoma) Elko			140*a*	W., F. & Co	×
Finger Rock Stream, (mail to Luning) Nye		N 10	Luning, 140	W., F. & Co	×
Fish Spring, (mail to Dewey) Washoe		J 7	*Wegan*, Cal., 100	W., F. & Co	×
Fletcher, Esmeralda		L 11	Hawthorne, 140	W., F. & Co	×
Foltz, (12 miles s. of Lovelock, M 7) Humboldt			Ryepatch, 140	W., F. & Co	×
Fort Churchill, (near Lyon)		K 9		W., F. & Co	×
Fort Halleck, Elko				W., F. & Co	×
Francis, (mail to Pierson) Washoe			Purdys, Cal., 100	W., F. & Co	×
Frankstown, Washoe			150	W., F. & Co	×
Freiburg, Lincoln		R 12	Pioche, 130		×
G					
Galena, Lander		O 7	Battle Mountain, 115, 140	W., F. & Co	×
Garden Pass, (mail to Eureka) Eureka		Q 8	40	W., F. & Co	×
Gardnerville, 1 bank, ● Douglas		J 10	140*a*	W., F. & Co	461
Garfield, (mail to Luning) Esmeralda		M 11	Luning, 140	W., F. & Co	×
Geddes, (mail to Eureka) Eureka		P 8	Eureka, 40	W., F. & Co	×
Genera, (mail to Austin) Lander				W., F. & Co	×
Genoa, Douglas				W., F. & Co	139
[illegible]				W., F. & Co	×
Gerlach, Lincoln		P 10	Eureka, 40	W., F. & Co	×
Gila Mill, (mail to Reveille) Nye		Q 12	Eureka, 40	W., F. & Co	×
Gillis, (mail to Schurz) Esmeralda			140*b*	W., F. & Co	×
Glenbrook, ● Douglas		J 10		W., F. & Co	108
Glendale, (mail to Reno) Washoe		J 7		W., F. & Co	×
Gleason, (mail to Mill City) Humboldt		N	Mill City, 140	W., F. & Co	×
Golconda, ● Humboldt		N 6	60, 140*a*	W., F. & Co	67
Gold Creek, (22½ miles n. n. e. of Northfork, R 5) Elko			Elko, 140	W., F. & Co	203
Goldhill, ● Storey		J		W., F. & Co	1,[illegible]
Gold Mountain, (mail to Lida) Esmeralda		O 13	Candelaria, 140	W., F. & Co	×
Goodsprings, (40 miles s. s. w. of Las Vegas, S 15) Lincoln			Manvel, Cal., 16		×
Granite Point, (mail to Lovelock) Humboldt		L 7	140*a*	W., F. & Co	×
Granville, (10 miles w. of Midas, N 10) Nye			Luning, 140	W., F. & Co	×
Greenes, (mail to Cherrycreek) White Pine		T 7	Wells, 140	W., F. & Co	×
Grubbs Wells, (mail to Eureka) Eureka		Q 7	Eureka, 40	W., F. & Co	×
H					
Haas, (mail to Northsranch) Humboldt		O 5	Golconda, 60, 140	W., F. & Co	×
Hafed, (mail to Reno) Washoe		J 9	140*a*	W., F. & Co	×
Halleck, Elko		R 6	150	W., F. & Co	13
Hamilton, ● White Pine		R 9	Eureka, 40	W., F. & Co	161
Hardy Station, (mail to Huntington) Elko		R 7	Elko, 140	W., F. & Co	×
Hansen, Washoe		I 5	*Termo*, Cal., 100	W., F. & Co	×
Hawthorne, ● Esmeralda		L 11	140*b*, *d*	W., F. & Co	461
Hay Ranch, (mail to Palisade) Eureka		Q 7	40	W., F. & Co	×
Haywards, (mail to Silver City) Lyon		J		W., F. & Co	×
Helena, (mail to Lewis) Lander		O 7	*Lewis Junction*, 115	W., F. & Co	×
Herrin, (mail to Stonehouse) Humboldt					×
Iversiin, (mail to Wadsworth) Washoe		K 9	140*a*	W., F. & Co	×
Hill, (11½ miles s. w. of Stillwater, L 8) Churchill			Wadsworth, 140	W., F. & Co	×
Hobart, Douglas		J 10	Carson City, 150	W., F. & Co	×
Hobson, (mail to Wells) Elko		T 5	140*a*	W., F. & Co	×
Holbrook, Douglas		J 10	Carson City, 150	W., F. & Co	×
Hotcreek, Nye		Q 11	Eureka, 40	W., F. & Co	19
Hot Springs, (P. O. name Zelda) Churchill			140*a*	W., F. & Co	×
Huffakers, (mail to Reno) Washoe		J 9	150	W., F. & Co	×
Humboldt House, (R. R. *Humboldt*) ● Humboldt		M 6		W., F. & Co	×
Humbrage, (mail to Lovelocks) Humboldt				W., F. & Co	×
Hunter, (mail to Schurz) White Pine		I	Wells, 140	W., F. & Co	×
Huntington, (140)		R	Elko, 140	W., F. & Co	×
I					
Icarus, (mail to Loana) Elko			140*a*	W., F. & Co	×
Illipah, (15 miles n. e. of Hamilton, S 9) White Pine			Eureka, 40	W., F. & Co	×
[illegible]				W., F. & Co	×
Incline, (mail to Franktown) Washoe			Franktown, 150	W., F. & Co	×
Ione, (mail to Midas) Nye			Austin, 115	W., F. & Co	×
Iron Point, (mail to Golconda) Humboldt				W., F. & Co	×
J					
Jacobsville, (mail to Austin) Lander				W., F. & Co	×
Jacobs Well, (mail to Coldcreek) White Pine				W., F. & Co	×
Jones, (mail to Wadsworth) Washoe		L 9	Wadsworth, 140	W., F. & Co	×
Jefferson, (mail to Belmont) Nye		O 10	Austin, 115	W., F. & Co	×
Jude, (mail to Deeth) Elko		S 5	140*a*	W., F. & Co	×
Junction, (mail to Candelaria) Esmeralda				W., F. & Co	×
Junction, Nye		O 10		W., F. & Co	×
K					
Kelly Creek, (mail to Northsranch) Humboldt		O		W., F. & Co	×
Kennedy, (45 miles w. of Battle Mountain, P 5) ● Humboldt			See Battle Mountain		7
Kent, (20 miles n. e of Ely, T 9) White Pine			Eureka, 40	W., F. & Co	×
Kershaw, (18 miles s. w. of Panaca, U 12) Lincoln					×
Kiernan, (44 miles s. of Panaca, U 12) Lincoln			Panaca, 130		×
Kinsey, (mail to Belmont) Nye		P 11	Austin, 115		×
Kinkead, (mail to Luning) Esmeralda				W., F. & Co	×
Kinsley, (mail to Tippett) White Pine				W., F. & Co	×
Kingston, (mail to Austin) Lander		O 9	Austin, 115	W., F. & Co	×
Kyles Saw Mill, (mail to Manse) Lincoln		R 15	Manvel, Cal., 16		×
L					
Ladoga, (mail to Beowawe) Eureka				W., F. & Co	×
Lake View, (mail to Carson City) Ormsby		I 9	150	W., F. & Co	×
Lamoille, Elko		R 6	Elko, 140	W., F. & Co	×
Lander City, Lander		O	Austin, 115	W., F. & Co	×
Langton, (mail to Reno) Washoe				W., F. & Co	×
Lee, Elko		R 4		W., F. & Co	×
Leete, ● Churchill		I		W., F. & Co	×
Leetville, (22 miles s. e. of Wadsworth, K 8) Churchill			Wadsworth, 140	W., F. & Co	×
Lewis, Lander		O	*Lewis Junction*, 115	W., F. & Co	×
Lewis Junction, (mail to Lander Mountain) Lander		G 7	115	W., F. & Co	×
Lida, Esmeralda		O 13	Candelaria, 140	W., F. & Co	×
Lona, (mail to Mill City) Humboldt		N 8	140*a*	W., F. & Co	×
Little Rye Patch Spring, (mail to Tybo) Nye		P 11	Candelaria, 140		×
Logan, Lincoln		S 12	Pioche, 130		×
Lookout, (mail to Ormsby					×
Loray, (mail to Toana) Elko					×
Los Vegas, Lincoln					×
Lovelocks, ● Humboldt		M			61
Lund, (35 miles s. of Ely, T 7 White Pine					×
Luning, Esmeralda		M			×
M					
McDermitt, ● Humboldt		N	Winnemucca, 140	W., F. & Co	×
McGill, (14 miles n. of Ely, T 8) White Pine			Eureka, 40	W., F. & Co	×
Manse, (15 miles s. of Austin, S 15) Nye					×
Marble Falls, (mail to Downeyville) Nye		N			×
Marietta, (mail to Douglass) Esmeralda		M		W., F. & Co	×
Marmol, Washoe		J 9	150	W., F. & Co	×
Maryland Wells, (mail to Eureka) White Pine					×
Mason, (mail to Wabuska) Lyon		K 9			×
Meadow Valley, (mail to Panaca) Lincoln					×
Merrymac, Ormsby					×
Mesquite, Lincoln		I	See Uvada, Utah		×
Midas, ● Nye		N	Austin, 115		69
Middle Gate, (mail to Alpine)		I 9	Schurz, 140		×
Mill City, Humboldt		M			×
Millers, (mail to Unionville) Humboldt		N 7	Ryepatch, 140	W., F. & Co	×
Mill Station, Washoe		J 9	150	W., F. & Co	×
Mineral, (mail to Palisade) Eureka		Q 7	40	W., F. & Co	107
Mineral City, (mail to Ely) White Pine		F 9	Eureka, 40	W., F. & Co	×
Moapa, Lincoln		T 14	See Uvada, Utah		×
Modena, (mail to Carlin) Elko		R 6	140*a*		×
Monville, (27 miles s. e of Pinegrove, K 10) Esmeralda			Hawthorne, 140		×
Montello, (mail to Tecoma) Elko		U 5	140*a*		×
Montezuma, (mail to Silverpeak)					×
[illegible]					×
[illegible]					×
White Pine					×
Moors, (mail to W[illegible])					×
Morey, Nye					×
[illegible]					×
[illegible]			Elko, 140		137
Mountain View, (mail to Western) Churchill		M	Whitepaints, 140	W., F. & Co	×
[illegible]					×
[illegible]		I	Wells, 140		×
[illegible]			140*a*		×
N					
Nan Patterson, (mail to Austin) Lander		O			×
Nardi, (mail to Deeth) Elko					×
Natchez, (mail to Deeth) Elko					×
Newark Mills, (mail to Roscoe) White Pine			Eureka, 40	W., F. & Co	×
New Boston, (mail to Luning) Esmeralda			140*b*	W., F. & Co	×
Newland, (24 miles n. w. of Pioche, U 1[illegible]) Lincoln			Pioche, 130		×
Newpass (2½ miles w. of Austin, O 9) Lander			Austin, 115	W., F. & Co	×
New Pass Station, (mail to Austin) Lander		O	Austin, 115	W., F. & Co	×
Nordyke, (8 miles s. w. of Mason Valley, K 10) Lyon			Wabuska, 140	W., F. & Co	×
Northfork, Elko		R 5	Elko, 140	W., F. & Co	×
Norths Ranch, Humboldt		O	Golconda, 60, 140	W., F. & Co	×
Northumberland, (mail to Belmont) Nye		P 10	Austin, 115	W., F. & Co	×
O					
Oak, (mail to Eureka) Eureka		Q 8	40	W., F. & Co	×
Omar, (mail to Toana) Elko			140	W., F. & Co	×
O'Neill, (60 miles n. of Wells, S 5) Elko			Wells, 140	W., F. & Co	×
Ora, (10 miles w. of Wadsworth, K 8) Washoe			Wadsworth, 140	W., F. & Co	×

TOWN.	COUNTY.	INDEX.	RAILWAY, or, if not on a Railroad, nearest station.	EX.	P
Oreana, (mail to Ryepatch) Humboldt		M			×
Osceola, ● White Pine					36
Osino, (mail to Elko)					×
Overton, ● Lincoln			See Uvada, Uta		58
Owyhee, Elko			Elko, 140		
P					
Palisade, ● Eureka		Q 6	40, 140*a*	W., F. & Co	
Palmetto, (mail to Lida) Esmeralda		N 13	Candelaria, 140	W., F. & Co	×
Paton, (mail to Zelda) Churchill			140*a*	W., F. & Co	
Panaca, ● Lincoln			130		192
Paradise Valley, ● Humboldt		L	Winnemucca, 140	W., F. & Co	289
Patterson, (mail to Geyser) Lin					
		P 10	Eureka, 40		×
Peko, (mail to Halleck) Elko			140*a*	W., F. & Co	×
Pennsylvania Mill, (mail to Kleinan) Lincoln		U 13	Panaca, 130		
Pequop, (mail to Tuscarora) Elko		T 5	140*a*	W., F. & Co	×
Perth, (mail to Lovelocks) Humboldt					×
Piermont, (mail to Aurum) White Pine		T 9	Wells, 140	W., F. & Co	×
Pine, (mail to Eureka) Eureka		Q 8	40	W., F. & Co	×
Pinegrove, Esmeralda		K 10	Wabuska, 140		100
Pinto, (mail to Eureka) White Pine		R 9	Eureka, 40		×
Pioche, ● Lincoln		U 12	130		289
Plate, (mail to Battle Mountain) Lander		O 6	140*a*		×
Pocrith, (mail to Reno) Washoe		J 9	Reno, 100, 140, 150		×
Poison Spring, (mail to Lida) Nye		P 13	Candelaria, 140		×
O 9	Nye		Austin, 115	W., F. & Co	×
Preble, (mail to Golconda) Humboldt			140*a*	W., F. & Co	×
Preston, (30 miles s. of E. White Pine					×
Prospect, (5 miles s.		R 9	Eureka, 40	W., F. & Co	×
		J 8	Wadsworth, 140		×
Q					
Quartette, (11 miles e. of Manvel, Cal., S 17) Lincoln			Manvel, Cal., 16		
R					
Rabbit Spring, (mail to Humboldt House) Humboldt				W., F. & Co	
Ramos, (mail to Palisade)				W., F. & Co	
Reed, (mail to Halleck) Elko				W., F. & Co	
Ravenswood, (mail to Austin)					
Reno				W., F. & Co	
				W., F. & Co	
				W., F. & Co	
Roberts					
Eureka				W., F. & Co	
Robinson				W., F. & Co	
				W., F. & Co	
Rokeby					
Rose Creek, (mail to Winnemucca) Humboldt		N 6		W., F. & Co	
Rosny, (mail to Battle Mountain) Lander					
Round Spring, (mail to Hamilton) White Pine		R 9	Eureka, 40	W., F. & Co	
Rowland, (20 miles n. of Coldcreek, R 8) Elko			*Blackburns*, 40	W., F. & Co	
Rubyhill, Eureka			Eureka, 40	W., F. & Co	
Rubyhill, (mail to Aurum) White Pine			Wells, 140	W., F. & Co	
Ruby Valley, Elko			Halleck, 140	W., F. & Co	
Rubyville, (mail to Aurum) White Pine			Wells, 140		
Ryepatch, Humboldt		M 7	140*a*		
Ryndon, (mail to Halleck) Elko			140*a*	W., F. & Co	
S					
Safford, (mail to Palisade)	Eureka	Q 7	*Gerald*, 140	W., F. & Co	×
Saint Clair, (18 miles w.	w. of Stillwater, M 9) Churchill			W., F. & Co	×
Saint Joseph, (mail to St. Thomas) Lincoln		U 15	See Whitehills, Ariz. Ty.		×
Saint Thomas, Lincoln		U 15	See Whitehills, Ariz. Ty.		×
Salt Marsh, (mail to Buffalo Meadows) Washoe		J 7	Secret, Cal., 100	W., F. & Co	×
Salvia, (mail to Wadsworth) Washoe		J 9	140*a*	W., F. & Co	×
Salvia Gravel Pit, (mail to Wadsworth) Washoe				W., F. & Co	×
San Antonio, Nye		O 11	Sodaville, 140	W., F. & Co	×
San Antonio Mines, (mail to San Antonio) Nye		O 11	Sodaville, 140	W., F. & Co	×
Sand Cut, (mail to Palisade) Eureka				W., F. & Co	×
Sand Spring, (mail to Freiburg) Lincoln				W., F. & Co	×
Sand Spring Station, (mail to Stillwater) Churchill		M 9	Wadsworth, 140	W., F. & Co	×
Sandy, (50 miles n. w. of Manvel, Cal., S 17) Lincoln			Manvel, Cal., 16		×
San Jacinto, (70 miles n. of Wells, S 5) Elko			Wells, 140	W., F. & Co	×
Sapo, (mail to Verdi) Washoe			140*a*	W., F. & Co	×
Scales, (mail to Silver City) Storey		J 9	150	W., F. & Co	×
	White Pine	F 8	Wells, 140	W., F. & Co	×
			Halleck, 140	W., F. & Co	×
	Esmeralda	L 1	140*b*	W., F. & Co	×
Seco Hight, (25 miles e of Manvel, Cal., S 17) Lincoln			Manvel, Cal., 16		×
Seligman, White Pine		R 9	Eureka, 40	W., F. & Co	×
Sevenson Mill, (mail to Hamilton) White Pine		S 9	Eureka, 40	W., F. & Co	×
Sheepshead, Washoe		I 7	Amedee, Cal., 100	W., F. & Co	×
Shekells Station, (mail to Hamilton) White Pine		S 9	Eureka, 40	W., F. & Co	×
Sheridan, Douglas		J 10	Carson City, 150	W., F. & Co	49
Shermantown, (mail to Seligman) White Pine		R 9	Eureka, 40	W., F. & Co	×
Sherwood, (mail to Coldcreek) Elko		R 7	*Mineral*, 40	W., F. & Co	×
Shoshone, (mail to Beowawe) Eureka		P 6	140*a*	W., F. & Co	×
Shoshone, (22 miles s. of Osceola, U 9) White Pine			Eureka, 40	W., F. & Co	×
	● Lyon	J 9	150	W., F. & Co	90
		O 8	115	W., F. & Co	×
Silverpeak, Esmeralda		N 1		W., F. & Co	360
Skelton, ● Elko		U 7	Elko, 140	W., F. & Co	57
Smith, (21 miles s. w. of Mason Valley, K 10) ● Lyon			Wabuska, 140	W., F. & Co	209
Sodaville, (R. R. name		M	140*b*	W., F. & Co	73
Spencer, (25 miles n.	O 9) Lander		Austin, 115	W., F. & Co	
Spring City, (mail to Paradise Valley) Humboldt		O 7	Winnemucca, 140	W., F. & Co	
Springs, (mail to Lida) Nye		P 11	Candelaria, 110	W., F. & Co	
Spruce (mail to Clover) Elko		T 6	Wells, 140	W., F. & Co	
Steamboat, Washoe		I 8	150	W., F. & Co	
Steptoe, (28 miles s. of Cherrycreek, T 8) White Pine			Eureka, 40	W., F. & Co	
Stillwater, Churchill		L 9	Wadsworth, 140	W., F. & Co	
Stonehouse, Humboldt		O 6	140	W., F. & Co	
Strawberry, (12 miles s. of Coldcreek, T 8) White Pine			*Garden Pass*, 40	W., F. & Co	
Sulphur Springs Station, (mail to Coldcreek) Eureka		Q 8	*Garden Pass*, 40	W., F. & Co	
Summit, (mail to Glenbrook) Douglas		J 10	80	W., F. & Co	
Summit, (mail to Candelaria) Esmeralda			140	W., F. & Co	
Summit, (mail to Eureka) Eureka		Q 8	40	W., F. & Co	
Summit, (mail to Reno) Washoe		J 8	100	W., F. & Co	
Sunrise, (9 miles	of White Rock, S 10) Nye		Eureka, 40	W., F. & Co	
Surveyors Spring, (mail to Manvel, Cal.) Lincoln		S 1	Manvel, Cal., 16		
Sutro, Lyon		K	Dayton, 140	W., F. & Co	
Sweetwater, Esmeralda		K 1	Wabuska, 140	W., F. & Co	
T					
Tamerline, (mail to Ely) White Pine		T 9	Eureka, 40	W., F. & Co	
Taylor (mail to Ely) White Pine		T 9	Eureka, 40	W., F. & Co	
Tecoma, Elko		U 5	140*a*	W., F. & Co	
Ten Mile, (mail to Freiburg) Lincoln		R 2	Pioche, 140		×
Thiebo, (mail to Wadsworth) Washoe		K 9	140*a*	W., F. & Co	×
Tibbo, (mail to Elko) Elko			140*a*	W., F. & Co	×
Tippecanoe, (mail to Smith) Lyon		K 9	Wabuska, 140	W., F. & Co	×
Tippett, (26 miles n. of Ely, T 8) White Pine			Wells, 140	W., F. & Co	×
Toano, Elko		T 5	140*a*	W., F. & Co	53
Tonopah, 52 miles s. w. of Eureka, R 8) Nye			*Mineral*, 40	W., F. & Co	×
Tonyo, (mail to Lovelocks) Humboldt			140*a*	W., F. & Co	×
Tracy City, (mail to Hamilton) White Pine		R 9	Eureka, 40	W., F. & Co	
Trinity Mine Spring, (mail to Tilt) White Pine		S 9	Eureka, 40		
Tuboa, (mail to Wells) Elko		S 5	140*a*		
Tule, (mail to Winnemucca) Humboldt		N			
Tuscarora, ● Elko		Q 5	Elko, 140		808
Twin River, (mail to Midas) Nye		O 10	Austin, 1		
Tybo, Nye		Q 11	Austin, 1		
Tyrol, (mail to Carlin) Elko			140*a*		
U					
Ullin, (mail to Toano) Elko					
Union, (mail to Midas) Nye					
Unionville, Humboldt					54
Ursine, 18 miles e. of Pioche					
V					
Valley, (mail	House) Humboldt		140*a*	W., F. & Co	
Vanderbilt,	Eureka	Q 9	Eureka, 40	W., F. & Co	
Vaughan, (mail to Austin) Lander				W., F. & Co	
Verdi, ● Washoe				W., F. & Co	
Verdi Mill,	Washoe				
Virginia City, bank, ● Storey		J 9			
Vista, (mail to Reno) Washoe		J 9			
Vivian, (mail to Carl					
Voight, (5 miles n. e. of	Elko)				
W					
Wabuska, Lyon					
Wadsworth, bank, ● Washoe					70
Walker, (mail to Wellington) Lyon		M			
Walters, (mail to Austin) Lander		O 8			
Ward, (mail to Ely) White Pine		T 9			
Washington, (mail to Junction) Nye		O			
Watts, (mail to	Lander				60
	●		Wabuska, 140		67
					291
					×
					×
					×
Whiteriver, Nye					
White Rock,	Churchill	M			291
Whiterock, ●					×
Willowcreek, ●					×
Willowpoint, Humboldt			Winnemucca, 140		×
Wilson Station, (mail to Eureka)					×
Winnemucca, bank, ● Humboldt		N 6			
Wood, (18 miles s. of Wells, S 5)					
		M	Luning, 140		
				W., F.	
Yerington, ● Lyon			Wabuska, 140	W., F.	
Yoncham, (10 miles s. w. of Panaca, U 12) Lincoln			Panaca, 130		
Z					
Zelda, (R. R. name *Hot Springs*) Churchill					

New 2

INDEX OF MAPS.

PAGE.
Abyssinia.....610
Afghanistan...593
Africa.....544
Alabama.....312
Alaska Ty.....418
Alberta.....468
Algeria.....607
Andorra.....570
Arabia.....540
Argentine.....568
Arizona Ty....370
Arkansas.....338
Armenia.....598
Asia.....540
Assiniboia.....468
Athabasca.....468
Atlantic Ocean.558
Australia.....550
Austria-Hungary....578
Bahamas.....526
Baluchistan....593
Barbadoes Is...551
Belgium.....579
Bermudas.....566
Bhotan.....597
Bokhara.....593
Bolivia.....560
Borneo.....606
Bosnia.....578
Bourbon Is....551
Brazil.....564
British Col.....472
British Guiana.557
British Honduras....522
Bulgaria.....590
California..378-386
Canada.....514
Cape Colony...608
Central Africa.604
Central Am....522
Ceylon.....597
Chile.....568
China.....596
Cochin-China. 540
Colombia.....556
Colorado.....204
Congo Free State.....604
Connecticut... 27
Corsica.....571
Costa Rica.....523
Crete.....591
Cuba.....482
Cyprus.....591
Delaware..... 85
Denmark.....582
District of Columbia.... 84
Dutch Guiana .557
Eas'n Roumelia590
East Indies....600
Ecuador.....556
Egypt.....610
England.....572
Europe.....536
Faroer Is.....583
Fiji Is.....551
Florida.....300
France.....567
Franklin.....514
French Guiana.557
French Indo-China.....540
Georgia.....294
Germany.....588
Gibraltar.....570
Great Britain...572
Greece.....575
Greenland.....583
Guatemala.....522
Haiti.....527
Hawaii.....422
Herzegovina...578
Honduras.....523
Iceland.....583
Idaho.....404
Illinois.....158
India.....597
Indiana.....146
Indian Ty.....362
Iowa.....168
Ireland.....580
Italy.....571
Jamaica.....530
Japan.....596
Java.....602
Kansas.....190
Keewatin.....514
Kentucky..246-258
Khiva.....593
Korea.....596
Labrador.....432
Liberia.....544
Louisiana.....328
Loyalty Is.....551
Luxemburg....579
Mackenzie.....514
Madagascar....518
Madeira Is.....551
Maine..... 10
Maltese Is.....551
Malta.....551
Manitoba.....464
Maryland..... 84
Massachusetts.. 22
Mauritius Is...551
Mexico.....478
Michigan.....136
Minnesota.....221
Mississippi....320
Missouri.....180
Monaco.....567
Montana.....392
Montenegro....590
Morocco.....607
Natal.....608
Nebraska.....196
Nepal.....597
Netherlands....579
Nevada.....374-382
New Brunswick444
New Caledonia Is.551
Newfoundland.432
New Guinea....619
New Hampshire 14
New Jersey.... 76
New Mex. Ty..366

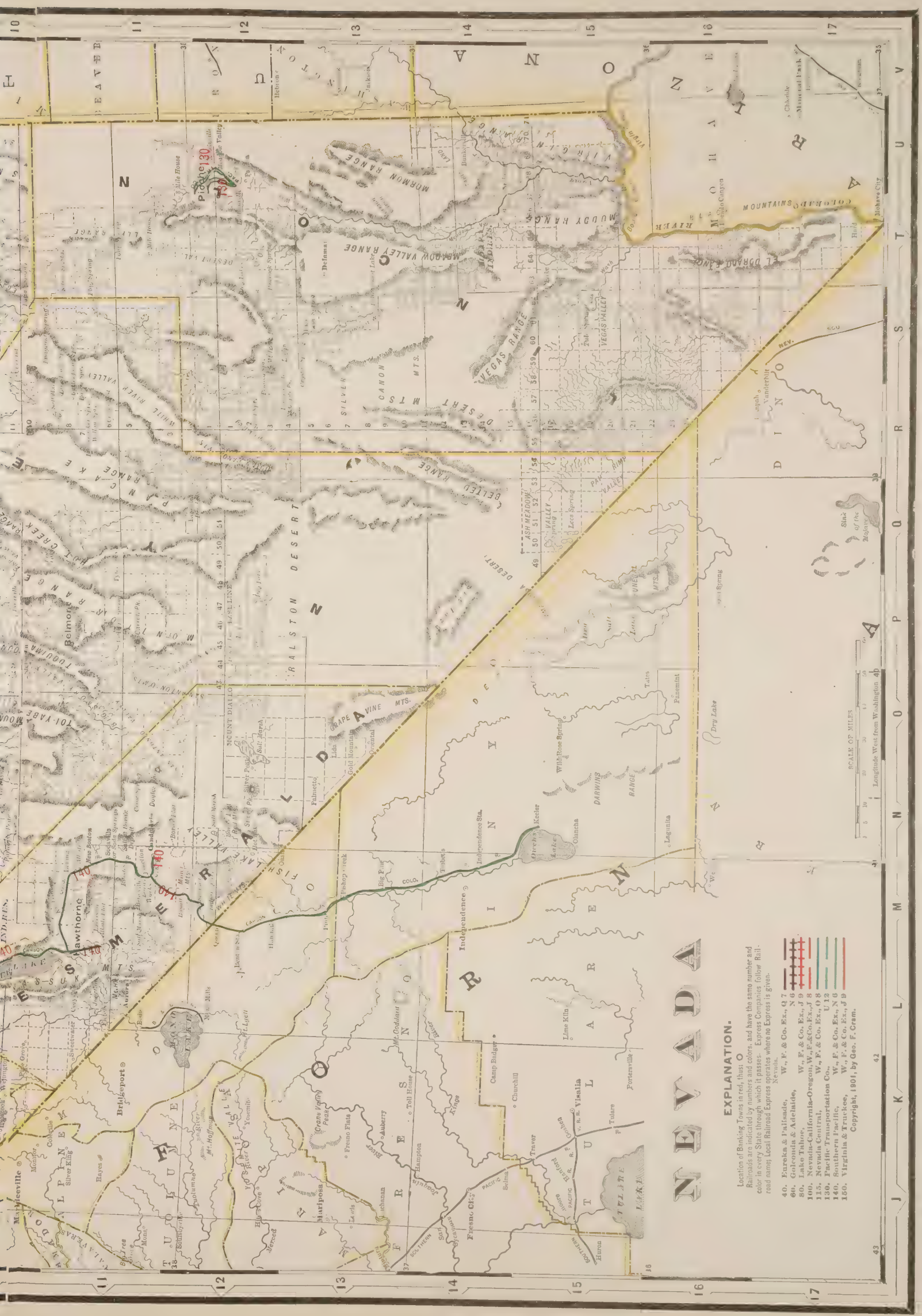
NEVADA
EXPLANATION.
Location of Banking Towns in red, thus O
Railroads are indicated by numbers and colors, and have the same number and color in every State through which it passes. Express Companies follow Railroad names; Local Railroad Express operates where no Express is given.
Nevada.
40. Eureka & Palisade, W., F. & Co. Ex., Q 7
60. Goicoda & Adelaide, N 6
80. Lake Tahoe, W., F. & Co. Ex., J 9
100. Nevada-California-Oregon, W., F. & Co. Ex., J 8
115. Nevada Central, W., F. & Co. Ex., O 8
130. Pacific Transportation Co., U 12
140. Southern Pacific, W., F. & Co. Ex., N 6
150. Virginia & Truckee, W., F. & Co. Ex., J 9
Copyright, 1901, by Geo. F. Cram.
SCALE OF MILES
Longitude West from Washington
Pioneer 130
Lawthorne
Belmont
Bridgeport
Independence
Keeler
Visalia
Fresno City
Mariposa
Mt. Goddard
Camp Badger
Churchill
Porterville
Lagunita
Owens Lake
Mono Lake
Tulare Lake
Dry Lake
Salt Lake
Death Valley
Pahrump Valley
Ash Meadows
Las Vegas Valley
Las Vegas Range
Meadow Valley Range
Mormon Range
Muddy Range
Colorado River
Mojave River
Owens River
Kings River
Tuolumne River
Merced River
Sierra Nevada Mts.
Grape Vine Mts.
Silver Canon Mts.
Desert Range
Belted Range
Panamint Range
Darwins Range
Funeral Mts.
Panamint
Tates
Wild Rose Spring
Olancha
Lime Kiln
Toll House
Hampton
Fresno Flats
Coleville
Silver King
Hayes
Monitor
Markleeville
Sonora
Yosemite
Mono Mills
Mt. Lyell
Mt. Dana
Crane Valley Peak
Sierra Nevada Mts.
Tulare Lake
Salt Lake
Dry Lake
Death Valley
Pahrump Valley

INDEX TO STATE MAP OF CALIFORNIA.

EXPLANATION.

To find the name of any place on the Map, first find the name in the index; opposite the name will be seen the number and letter designating it on the Map; then trace a direct line on the Map from the number given to a point where it meets a direct line running from the letter given, and at or near this point will be found the name desired.

Figures represent Railroads. An *italic* letter after each figure represents the branch of that railroad.

County seat in **Full Face** type.
All Towns in Roman type are Post Offices.
All Towns in *Italic* type are not Post Offices
● Money Order Post Office.
© Telegraph Station.
▭ Prepaid Freight and Express Station.
✕ Population unknown, or less than 100.
r. f. d., rural free delivery.
W., F. & Co. Ex., Wells, Fargo & Co. Express.

RAILROADS.

1. Alameda & San Joaquin.
Stockton, F 12, to Tesla, E 12.

2. Anderson & Bellavista.
Anderson, E 7, to Bellavista, E 6.

3. Arcata & Mad River.
Arcata Wharf, A 6, to Cañon Creek, B 6.

5. Atchison, Topeka & Santa Fe.
a. Seligman, Ariz. Ty., to Bakersfield, L 17, entering the State at Beal, T 18.
b. Barstow, P 18, to Los Angeles, M 19.
c. Los Angeles, M 19, to National City, P 22.
d. San Bernardino, O 19, to Orange, N 20.
e. Casa Blanca, O 20, to Prenda, O 20.
f. Richfield, N 20, to Olinda, N 20.
g. Highgrove, O 20, to Temecula Station, O 21.
h. [illegible] w Junction, O 20, to San Jacinto, O 20.
[illegible] Junction, O 20, to Alberhill, O 20.
k. San Bernardino, O 19, to San Bernardino, O 19, via East Highlands, P 17, around the loop.
l. Los Angeles, M 19, to Santa Monica, M 19.
m. Inglewood, M 20, to Redondo, M 20.
n. Los Angeles Junction, O 21, to Fall Brook, O 21.
Escondido Junction, O 21, to Escondido, P 21.
[illegible] d, L 17, to San Fe[illegible]
q. Corcoran, K 15, to Calwa, K 11.

8. Boca & Loyalton.
Boca, I 8, to Loyalton, I 8.

10. Bodie Railway & Lumber Co.
Bodie, L 11, to Mono Mills, L 12.

12. Bucksport & Elk River.
Bucksport, A 6, to Falk, A 6.

15. Cahuenga Valley.
Los Angeles, M 19, to Harpers, M 19.

16. California Eastern.
Blake, S 18, to Vanderbilt, R 17, and building to Good Springs, Nevada.

18. California Northwestern.
a. San Francisco, D 12, to Willits, C 9, and building to Sherwood, C 9.
[illegible] ero, D 11, to Glenellen, D 11.
c. Sears Point, D 11, to Sonoma Landing, D 11.
d. Junction, D 11, to Dominic, D 11.
e. Santa Rosa, D 11, to Sebastopol, D 11.
f. Fulton, D 11, to Meeker, C 11.

20. California & Nevada.
(Operated by the Oakland & San Francisco Terminal Co.)
San Francisco, E 12, to Walnutcreek, E 12.

—. Carson & Colorado
See Southern Pacific.

22 Caspar & Hare Creek.
Caspar, B 9, to Hare Creek, B 9.

24. Colusa & Lake.
Colusa, F 9, to Sites, E 9.

26. Coronado.
Coronado, P 22, to San Diego, P 22.

28. Crescent City & Smiths River.
a. Crescent City, A 4, to Smiths River, A 4.
b. Burrs Camp, A 4, to Fort Pick, A 4.

32. Daggett & Borate.
Daggett, P 18, to Borate, P 17.

36. Eel River & Eureka.
Eureka, A 6, to Hydesville, A 6.

38 Eureka & Klamath River.
a. Samoa, A 6, to Little River, A 6.
b. Arcata, A 6, to Eureka, A 6.

40. Fruitvale.
Fruitvale, E 12, to Leona; 6 miles.

44. Gualala River.
Bowens Landing, near Gualala, B 10, to Loggin Camp; 12 miles.

50. Humboldt Logging.
Humboldt Bay, A 6, to Scribner, A 5.

55. Iron Mountain.
Keswick, F 6, to Iron Mountain, D 6.

60 Lake Tahoe Railway & Transportation Co.
Truckee, I 9, to Tahoe, I 9.

—. Los Angeles Terminal.
See San Pedro, Los Angeles & Salt Lake.

65. Los Angeles & Redondo.
Los Angeles, M 19, to Redondo, M 19.

—. Los Angeles & Salt Lake.
See San Pedro, Los Angeles & Salt Lake.

70. McCloud River.
a. Upton, E 5, to Ash Creek Mills, F 5.
b. McCloud, E 5, to Bartles, F 5, and building to Alturas, H 5.

75. Mill Valley & Mount Tamalpais Scenic.
Mill Valley, D 12, to Mount Tamalpais, D 12; 8½ miles.

80. Mount Lowe.
Altadena, M 19, to Mount Lowe, M 19.

90. National City & Otay.
a. San Diego, P 22, to Tia Juana, P 22.
b. Sweetwater Junction, P 22, to La Presa, P 22.
c. Tia Juana Junction, P 22, to Oneonta, P 22.

100. Nevada-California-Oregon.
Reno, Nev., J 8, to Termo, I 6, entering the State at I 8, and building north toward Klamathon, E 4.

102. Nevada County.
Colfax, H 9, to Nevada City, H 9.

105. North Pacific Coast.
a. San Francisco, E 12, to Cazadero, C 10.
b. San Anselmo, D 12, to San Quentin, D 12.
c. Bay Junction, D 12, to Mill Valley, D 12.

108. Pacific Coast.
a. Port Harford, H 17, to Los Olivos, J 18.
b. San Luis Obispo, H 17, to Bishops Peak, H 17.
c. Union, H 18, to Betteravia, H 18.

110. Pacific Lumber Co.
Alton, A 7, to Scotia, A 7.

112. Pajaro Valley.
Watsonville, F 14, to Salinas, F 14.

—. Perris & Lakeview.
See Atchison, Topeka & Santa Fe.

116. Randsburg.
Kramer, N 18, to Johannesburg, N 17, and building northward.

118. Salmon Creek.
Salmon Creek, in Mendocino County, to 7 miles north.

124. San Diego, Cuyamaca & Eastern.
San Diego, P 22, to Fosters, P 22.

126. San Diego, Pacific Beach & La Jolla.
San Diego, P 22, to Lajolla, O 22.

128. San Diego & Phoenix.
San Diego, P 22, to South Otay, P 22, 13 miles long, and building to Yuma, Ariz. Ty., T 22.

130. San Francisco Belt.
In San Francisco, D 12, about 4 miles long.

—. San Francisco & San Joaquin Valley.
See Atchison, Topeka & Santa Fe.

132. San Pedro, Los Angeles & Salt Lake.
a. Altadena, N 19, to East San Pedro, M 20.
b. Glendale Junction, M 19, to Verdugo, M 19.
c. Hartwell Junction, N 19, to Quarry, N 19.

—. Santa Fe Pacific.
See Atchison, Topeka & Santa Fe.

136. Sierra.
a. Oakdale, G 12, to Carters, I 12.
b. Jamestown, I 12, to Angels Camp, H 11.

138. Sierra Valleys.
a. Cuba, I 8, to Mohawk, H 8.
b. Plumas Junction, I 8, to Loyalton, I 8.

—. Southern California.
See Atchison, Topeka & Santa Fe.

140. Southern Pacific.
a. San Francisco, D 12, to Sacramento, F 10.
b. Sobrante, E 12, to Nitro, E 12.
c. Port Costa, E 12, to Mendota, I 14.
d. Shell Mound, E 12, to Berryman, E 12.
e. Avon, E 12, to San Ramon, E 12.
f. Vallejo Junction, E 12, to North Vallejo, E 11.
g. San Francisco, D 12, to San Jose, F 13
h. Oakland, E 12, to Fernside, E 12.
i. Huivern, E 12, to Alvarado, E 13.
k. Niles, E 12, to Sacramento, F 10.
l. Galt, G 11, to Ione, H 11.
m. Lathrop, G 12, to Fresno, J 14.
n. Berendo, I 14, to Raymond, J 13.
o. Madera, J 14, to Italian-Swiss Colony, J 14.
p. Stockton, G 12, to Merced, H 13.
q. Peters, G 12, to Milton, H 12.
r. Vallejo Junction, E 11, to Calistoga, D 10.
s. Santa Rosa, D 11, to Suisun City, E 11.
t. Elmira, F 11, to Rumsey, E 10.
u. Brooks, F 11, to Valley Springs, H 11.
v. Sacramento, F 10, to Wadsworth, Nev., leaving the State at I 8.
w. Roseville, G 10 to Dunsmuir, F 5
x. Davisville, F 11, to Tehama, E 7.
y. Woodland, F 10, to Oroville, F 8.
z. Willows, E 8, to Fruto, E 8
aa. Sacramento, F 10, to Placerville, H 10.
bb. Dunsmuir, E 5, to Portland, Ore., leaving the State at Coles, D 4.
cc. Fresno, J 14, to Los Angeles, M 19.
dd. Mendota, I 14, to Armona, J 15.
ee. Colfax, J 14, to Fresno, J 14.
ff. Fresno, J 14, to Famoso, L 17.
gg. Fresno, J 14, to Pollasky, J 14, and building northeastward.
hh. Exeter, L 15, to Alcalde, I 1
ii. Old Junction, L 17, to Old C[illegible], L 17
jj. Bakersfield, L 17, to Olig, J 17.
kk. Saugus, M 19, to Elwood, J 19.
mm. Montalvo, K 19, to Chatsworth, M 19.
nn. Ventura Junction, K 19, to Nordhoff, K 19.
oo. Matilija Junction, K 19, to Matilija, K 19.
pp. Burbank, M 19, to Chatsworth, M 19.
qq. Los Angeles, M 19, to Yuma, Ariz. Ty., T 22, leaving the State at T 22.
rr. Shorb, N 19, to Pasadena, N 19.
ss. Shorb, N 19, to Duarte, N 19.
tt. Bassett, N 19, to Pomona, N [illegible]
uu. Pomona, N 20, to Ontario, O 20, via Chino, O 20.
vv. Declez, O 19, to Declezville, O 20.
ww. San Bernardino, O 19, to Riverside, O 20.
xx. San Bernardino, O 19, to Redlands, P 20
Redlands Junction, P 20, to Craftonville, P 20.
[illegible] Los Angeles, M 19, to Point Fermin, M 20.
aaa. Thenard, M 20, to Alamitos Beach, M 20.
bbb. Los Angeles, M 19, to Port Los Angeles, M 20.
ccc. Home Junction, M 19, to Soldiers Home, M 19.
ddd. Los Angeles, M 19, to Newport Beach, N 21.
eee. Studebaker, N 20, to Whittier, N 20.
fff. Loara Junction, N 20, to Los Alamitos, N 20.
ggg. Newport Beach, N 21, to Speedway, N 20.
hhh. Tustin Junction, N 20, to Tustin, N
iii. San Francisco, D 12, to Elwood, J 18.
kkk. Baden, D 12, to San Bruno, D 12
lll. Spring Valley, D 12, to Ingleside, D 12.
mmm. Race Track Junction, D 12, to Lake[illegible] r, D 12.
nnn. Hillsdale, F 13, to New Almaden, F 13.
ooo. Carnadero, G 14, to Tres Pinos, G 14.
ppp. Pajaro, F 14, to Santa Cruz, E 14
qqq. Aptos, F 14, to Monte Vista, F 13.
rrr. Castroville, F 14, to Lake Majella, [illegible] 14.
sss. Spreckels Junction, F 14, to Spreckels, F 14.
ttt. Guadalupe, I 18, to Betteravia, I 18.
uuu. Surf, I 18, to Lompoc, I 18.
vvv. San Francisco, D 12, to Santa Cruz, E 14
Alameda Point, E 12, to Oakland, E 12.
www. Newark, I 13, to Centerville, F 13.
Gravel Pit, F 13, to New Almaden, F 13.
Felton Junction, E 14, to Old Felton, F 14.
xxx. Felton, E 13, to Boulder Creek, E 13.
ac. Moundhouse, Nev., J 9, to Keeler, N 15, entering the State at L 12, and building to Mojave, N 17.

—. Visalia & Tulare.
Abandoned and rails taken up.

150. West Side Flume & Lumber Co.
Carter, I 12, to Willow Meadows, J 11.

160. Yreka
Montague, E 4, to Yreka, D 4.

PROJECTED AND UNDER CONSTRUCTION.

165. East & West.
Proposed from Port Harford, H 17, to San Joaquin Valley.

170. Hardy Creek & Eel River.
Building from Hardy Creek, near Rockport, B 8, to Eel River, 12 miles.

175. Jackson, Sutter & Amador.
Proposed from Ione, H 11, to Middlebar, 35 miles.

180. Los Angeles & Eastern.
Projected from Los Angeles, M 19, to Kramer, O 18.

184. Monterey & Fresno.
Projected from Monterey, F 15, to Fresno, J 14.

188. Sacramento & San Joaquin Valley.
Projected from Sacramento, G 10, to Stockton, G 12, 44 miles.

190. San Francisco & Clear Lake.
Projected from Vallejo, E 11, to Lower Lake, D 10.

192. San Jose & Alviso.
Projected from San Jose, F 13, to Alviso, F 13.

194. Stockton & Lodi Terminal.
Proposed from Lodi, G 11, to Stockton, G 12.

195. Stockton & Tuolumne County.
Graded from Stockton, G 12, to Carters, I 12.

196. Sunset.
Building from Gosford, L 17, to Sunset, 30 miles.

198. Utah, Nevada & California.
Projected from Uvada, Utah, U 16, to Los Angeles, M 19.

199. Yosemite Valley & Merced River.
Projected from Merced, I 13, to Yosemite Valley.

STEAMSHIP LINES.

200. Alaska Commercial Co.
San Francisco, D 12, to St. Michaels, Alaska, Ty., via Seattle, Wash.

204. American-Hawaiian Steamship Co.
New York, N. Y., to Tacoma, Wash.

208. California Navigation & Improvement Co.
San Francisco, D 12, to Stockton, G 12.

212. California Transportation Co.
San Francisco, D 12, to Newhope, G 11, and Clarksburg, F 11.

216. California & Oregon Coast & Steamship Co.
San Francisco, D 12, to Portland, Ore.

220. Commercial Line.
San Francisco, D 12, to Grays Harbor, Wash.

224. Crescent City Transportation Co.
San Francisco, D 12, to Crescent City, A 4.

228. Hatch Brothers Steamboat Co.
San Francisco, D 12, to Vallejo, E 11.

232. Humboldt Steamship Co.
San Francisco, D 12, to Eureka, A 6.

236. Lake Tahoe Transportation Co.
Tahoe, along shore of Lake Tahoe, I 9.

240. Mendocino Line.
San Francisco, D 12, to Mendocino, B 9.

244. Nelsons Line.
San Francisco, D 12, to Eureka, A 6.

248. North Pacific Steamship Co.
San Francisco, D 12, to Eureka, A 6.

252. Oregon Coal & Navigation Co.
San Francisco, D 12, to Empire City, Ore.

256. Oregon Railroad & Navigation Co. Steamers.
Portland, Ore., to San Francisco, D 12.

260. Pacific Coast Steamship Co.
San Francisco, D 12, to Tacoma, Wash., and Alaskan points, also to San Diego, P 22.

264. Pacific Mail Steamship Co.
San Francisco, D 12, to Central American and Mexican points.

268. Pacific Steam Whaling Co.
San Francisco, D 12, to Washington and Alaskan points.

272. Sacramento Transportation Co.
Sacramento, G 10, up Sacramento River and to San Francisco, D 12.

276. San Francisco & Fort Bragg Line.
San Francisco, D 12, to Fort Bragg, B 9.

280. San Francisco & Mare Island Line.
San Francisco, D 12, to Mare Island, E 11.

284. San Francisco & Napa Line.
San Francisco, D 12, to Napa, E 11.

288. San Francisco & Petaluma Line.
San Francisco, D 12, to Petaluma, D 11.

292. San Francisco & West Berkeley Line.
San Francisco, D 12, to West Berkeley, E 12.

296. Southern Pacific Co's Steamer Lines.
San Francisco, D 12, to Oakland, E 12, Sacramento, G 11, and to Yuba City, G 9.

300. Union Transportation Co.
San Francisco, D 12, to Stockton, G 12.

304. Wilmington Transportation Co.
San Pedro, M 20, to Avalon, M 21.

307. Yaquina Steamship Co.
San Francisco, D 12, to Yaquina, Ore

400. At San Francisco connections are made with all Coastwise and International Steamship Companies running to all parts of the world.

COUNTIES.

COUNTY.	CO. SEAT	INDEX.	POP.
Alameda,	Oakland	[illegible]	[illegible]
Alpine,	Markleeville	[illegible]	[illegible]
Amador,	Jackson	H [illegible]	[illegible]
Butte,	Oroville	[illegible]	[illegible]
Calaveras,	San Andreas	[illegible]	[illegible]
Colusa,	Colusa	[illegible]	[illegible]
Contra Costa,	Martinez	[illegible]	[illegible]
Del Norte,	Crescent City	B 4	2,708
Eldorado,	Placerville	H 10	8,886
Fresno,	Fresno	J 14	37,862
Glenn,	Willow	E 8	5,150
Humboldt,	Eureka	B 6	27,104
Inyo,	Independence	O 15	4,377
Kern,	Bakersfield	L 17	16,180
Kings,	Hanford	A 5	9,871
Lake,	Lakeport	D 9	6,017
Lasse[illegible],	Susanville	H 6	4,511
Los Angeles,	Los Angeles	M 19	170,298
Madera,	Madera	J 18	6,364
Marin,	San Rafael	D 11	15,702
Mariposa,	Mariposa	J 13	4,720
Mendocino,	Ukiah	C 9	20,167
Merced,	Merced	H 13	9,215
Modoc,	Alturas	H 4	5,076
Mono,	Bridgeport	L 12	2,167
Monterey,	Salinas	G 15	19,380
Napa,	Napa	E 11	16,451
Nevada,	Nevada City	H 9	15,789
Orange,	Santa Ana	N 20	19,696
Placer,	Auburn	H 9	15,786
Plumas,	Quincy	H 8	1,657
Riverside,	Riverside	Q 20	11,397
Sacramento,	Sacramento	G 10	45,915
San Benito,	Hollister	G 14	6,633
San Bernardino,	San Bernardino	P 18	27,929
" "	" "	Q 21	57,099
San Francisco,	San Francisco	E 12	342,782
San Joaquin,	Stockton	G 12	35,452
San Luis Obispo,	San Luis Obispo	H 17	16,637
San Mateo,	Redwood City	E 13	12,094
Santa Barbara,	Santa Barbara	J 18	18,934
Santa Clara,	San Jose	F 13	60,216
Santa Cruz,	Santa Cruz	F 14	21,512
Shasta,	Redding	E 6	17,318
Sierra,	Downieville	H 8	4,017
Siskiyou,	Yreka	E 4	16,962
Solano,	Fairfield	F 11	24,113
Sonoma,	Santa Rosa	D 10	38,480
Stanislaus,	Modesto	G 13	9,550
Sutter,	Yuba City	F 9	5,886
Tehama,	Redbluff	E 9	10,996
Trinity,	Weaverville	C 6	4,383
Tulare,	Visalia	I 15	18,375
Tuolumne,	Sonora	I 12	11,166
Ventura,	Ventura	K 19	14,367
Yolo,	Woodland	F 10	13,618
Yuba,	Marysville	G 9	8,620
	Total		1,485,053

TOWNS.

TOWN.	COUNTY.	INDEX.	RAILWAY, *or, if not on a Railroad, nearest station.*	EX.	POP.
Abbott, (mail to Tudor)	Sutter	140*g*		W., F. & Co	✕
Aberdeen Station, (mail to Tinnemaha)	Inyo	M 14, 140*ee*		W., F. & Co	✕
Abrams, (19½ miles n. e. of Fresnoville, I 6)	Trinity		Shasta, 140	W., F. & Co	✕
Academy, (6 miles n. e. of Big Dry Creek, J 14)	Fresno		Clovis, 140	W., F. & Co	50
Acampo, ●	San Joaquin	G 11	140*k*	W., F. & Co	200
Acolita, (mail to Glamis)	San Diego		140*qq*	W., F. & Co	✕
Acorn,	Humboldt	B 6	Korbel, 3	W., F. & Co	✕
Adelanto, ●	Los Angeles	M 19	140	W., F. & Co	175
Adelaide,	San Luis Obispo	H 17	Paso Robles, 140	W., F. & Co	35
Adeline, (mail to Lorin)	Alameda		140*l*	W., F. & Co	✕
Adin, ●	Modoc	H 5	*Termo*, 100	W., F. & Co	250
Adobe Meadows,	Mono				
Advance, (mail to Tulare)					
Afton,	Glenn	F 9	272		✕
Agatha, (mail to Dospalos)	Merced		140c	W., F. & Co	✕
Agenda, (8½ miles s. e. of Spreckels, F 14) ●	Monterey		Spreckels, 140	W., F. & Co	✕
Ager, ●	Siskiyou	E 4	140*bb*	W., F. & Co	25
Agnew,	Santa Clara	F 13	140*rrr*	W., F. & Co	28
Agricultural Works, (mail to Stockton)	San Joaquin		140*p*	W., F. & Co	✕
Agua Caliente,	Sonoma	E 11	180, 140*u*	W., F. & Co	23
Ahwahnee,	Madera	J 13	© Raymond, 140	W., F. & Co	✕
Ajax, (mail to Summerland)	Santa Barbara		140*ll*	W., F. & Co	✕
Alameda, 2 banks, ●	Alameda	E 12	© 140*b*, *rrr*	W., F. & Co	16,464
Alameda Junction, (mail to Alameda)	Alameda		140*rrr*	W., F. & Co	✕
Alameda Mole, (mail to Oakland)	Alameda		140*rrr*	W., F. & Co	
Alameda Point, (mail to Oakland)	Alameda		105*a*, 140*rrr*, *www*	W., F. & Co	✕
Alameda Transfer, (mail to Oakland)	Alameda		140*b*	W., F. & Co	✕
Alamitos, (mail to San Jose)	Santa Clara	F 13	140*nnn*	W., F. & Co	✕
Alamitos Beach, (mail to Burnett)	Los Angeles		© 132*a*, 140*aaa*	W., F. & Co	✕
Alamo, (R. R. name *Hemme*)	Contra Costa		140*e*	W., F. & Co	46
Alberhill, (mail to Elsinore)	Riverside			W., F. & Co	✕
Albion, ●	Mendocino	B 9	Ukiah, 18	W., F. & Co	461
Albrae, (mail to Newark)	Alameda		140*rrr*	W., F. & Co	✕
Alcalde,	Fresno	I 16	140*hh*	W., F. & Co	24
Alcatraz,	San Francisco	E 12	208, 212, 228, 272, 280, 284, 288		✕
Alcatraz Landing, (R. R. name *Tajiguas*)	Santa Barbara		140*ll*	W., F. & Co	✕
Alden, (Station Oakland P. O.) ●	Alameda				
Alder Creek, (mail to Natomas)	Sacramento	G 10	140*aa*	W., F. & Co	✕
Alderneys, (mail to San Germano)	Marin		105*a*	W., F. & Co	✕
Alder Point, (mail to Scotia)	Trinity	B 7	Scotia, 110	W., F. & Co	✕
Alessandro,	Riverside	O 20	5*g*	W., F. & Co	✕
Alexander Valley, ●	Sonoma	D 10	Healdsburg, 18	W., F. & Co	13
Alfa, (mail to Dame)	Shasta	F 5	Redding, 140	W., F. & Co	✕
Alhambra, 1 bank, ●	Los Angeles	N 20	140*qq*	W., F. & Co	893
Alila, (mail to Delano)	Tulare		140*cc*	W., F. & Co	✕
Alisa, (mail to Bloomington)	San Bernardino	O 19	140*qq*	W., F. & Co	✕
Aloe, (mail to Santa Ana)	Orange		© 3*c*	W., F. & Co	✕
Allegheny, ●	Sierra	H 9	Nevada City, 102	W., F. & Co	156
Allendale, (mail to Winters)	Solano	F 11	140*t*	W., F. & Co	✕
Allen Springs, Lake		D 9	Williams, 140	W., F. & Co	✕
Alliance, ●	Humboldt	A 6	Arcata, 3, 38	W., F. & Co	✕
Alma, ●	Santa Clara	F 13	© 140*rrr*	W., F. & Co	106
Amaden Crossing, (mail to New Almaden)	Santa Clara		© 140*ggg*	W., F. & Co	✕
Almond, (mail to Buenapark)	Orange		140*ddd*	W., F. & Co	✕
Almond, (8 miles n. of Ramona, P 12)	San Diego		Foster, 124		✕
Aloah, (mail to Sunnyside)	San Diego				
Alpine, (mail to Palmdale)	Los Angeles		140*ee*	W., F. & Co	✕
Alpine, ●	San Diego	P 22	Elcajon, 124		156
Alsace, (mail to Inglewood)	Los Angeles		5*l*	W., F. & Co	✕
Alta, ●	Placer	H 9	140*r*	W., F. & Co	53
Alta, (mail to Elcajon)	San Diego		124		✕
Altadena,	Los Angeles	N 19	80, 132*a*	W., F. & Co	✕
Altamont,	Alameda	F 12	140*k*	W., F. & Co	✕
Alto, (mail to Larkspur)	Marin		105*a*	W., F. & Co	✕
Alton, (R. R. name *Junction*) ●	Humboldt	A 6	36, 110	W., F. & Co	462
Altruria, (4½ miles s. w. of America, D 11)	Sonoma		Windsor, 18	W., F. & Co	✕
Alturas, ●	Modoc	H 5	*Termo*, 100	W., F. & Co	532
Alvarado, ●	Alameda	E 13	140, *rrr*	W., F. & Co	562
Alviso, ●	Santa Clara	F 13	140*rrr*	W., F. & Co	531
Alvord,	Inyo	M 14	140*ee*	W., F. & Co	✕
Amago, (5½ miles s. e. of Nellie, P 21)	San Diego		Escondido, 5	W., F. & Co	✕
Amador City, ●	Amador	H 11	Ione, 140	W., F. & Co	1,009
Amalie,	Kern	M 17	Caliente, 5, 140	W., F. & Co	✕
Amaranth, (mail to Guinda)	Yolo		140*l*	W., F. & Co	✕
Amboy, (mail to Bagdad)	San Bernardino		5*a*	W., F. & Co	✕
Ambrose, (mail to Cornwall)	Contra Costa	P 12	5*p*	W., F. & Co	✕
Amedee, ●	Lassen	I 17	100	W., F. & Co	62
America,	Sonoma	D 11	Windsor, 18	W., F. & Co	✕
Amsterdam,	Merced	I 13	140*p*	W., F. & Co	✕
Anada, (8½ miles n. e. of Harris, B 7)	Trinity		Hydesville, 36	W., F. & Co	✕
Anaheim, 1 bank, ●	Orange	N 20	© 5*c*	W., F. & Co	1,456
Anaheim Station, (mail to Anaheim)	Orange		140*ddd*	W., F. & Co	✕
Anderson, ●	Shasta	E 7	2, 140*w*	W., F. & Co	509
Angel Island, ●	Marion	E 12	208, 212, 228, 272, 280, 284, 288		✕
Angels Camp, ●	Calaveras	H 12	© 136*b*	W., F. & Co	2,980
Angola,	Tulare	K 16	5*p*	W., F. & Co	✕
Angwin, ●	Napa	E 11	St. Helena, 140	W., F. & Co	✕
Anita, (mail to Cana)	Butte		140*w*	W., F. & Co	✕
Annadel, (mail to Kenwood)	Sonoma		140*s*	W., F. & Co	✕
Annette,	Kern	I 16	San Miguel, 140	W., F. & Co	✕
Antelope, ●	Sacramento	G 10	140*n*	W., F. & Co	39
Anthony House, ●	Nevada	G 9	Nevada City, 102	W., F. & Co	34

TOWN.	COUNTY.	INDEX.	RAILWAY, or, if not on a Railroad, nearest station.	EX.	POP.
Antioch, 1 bank, ● Contra Costa	F 12	5p, 140, 208, 300	W., F. & Co		671
Antonio, (mail to Castnalla) Santa Barbara					
Apex, (mail to Beaumont) River side					
Aplin, (mail to East Highlands) San Bernardino	P 19	54	W., F. & Co		
Appergate, ● Placer	H 10	146	W., F. & Co		23
Aptos, ● Santa Cruz					142
Aqua, (mail to Millbrae) San Mateo					
Arabella, Lake	D 10	Williams, 140			
Arbuckle, ● Colusa	E 10	140r			562
Arcade, (mail to Sacramento) S					
Arcade Depot, (mail to Los Angeles) Los Angeles		140;	*bbb,ddd*		
Arcadia, Los Angeles	N 19	55, 140a			
Arcata, 1 bank, ● Humboldt	A 6	5, 36a, b	W., F. & Co		
Arcata Wharf, (mail to A) Humboldt	A 6	36a	W., F. & Co		
Arch Beach Orange		Editor,			
Arlo,					
Arlington, (Station Riverside P. O.) ● Riverside		5d			
Arlington Hotel, (Station Santa Barbara P. O.) Santa Barbara		See Santa Barbara			
Armada, (4 miles w. of Moreno, P. O.) ● R.		Alessandro, 5.			5a
Armbrists, (mail to Stockton) San Joaquin			W., F. & Co		
Armona, ● Kings			W., F. & Co		226
Armstrong, (P. O. name Secret)			W., F. & Co		
Armstrong, (mail to Lodi) San Joaquin		140k	W., F. & Co		
Army Point, (mail to Benicia) Solano	E				
Arno, Sacramento					
Aromas, (12 miles w. of Sargent, F 11) ● San Benito		140k			
Arpex Spur, (mail to Oakland) Alameda					
	I 17	108a	W., F. & Co		798
, (mail to Pasadena) Los Angeles		132a	W., F. & Co		
Artesia, ● Los Angeles	N 20	Norwalk, 140	W., F. & Co		642
Arundel, (mail to Merced) Merced		140p			
Ashby, (mail to Merced) Merced		140m			
Ash Creek Mills, (mail to Medoc) Siskiyou	F 5	50a	W., F. & Co		
Ash Hill, (mail to Bagdad) San Bernardino	Q 18	5a	W., F. & Co		
Ash Slough Spur, (mail to Minturn) Madera					
Asphalto, (mail to Buttonwillow) Kern					
Ash, Sonoma					
Asuncion, (mail to San Luis Obispo)					
Asylum Spur, (mail to St San Joaquin					
Atascadero, (mail to Dove) San Luis Obispo	J				
Athens, (mail to Fruto) Glenn					
Atlolene, Merced	G 12	Escalon, 5			
Atlas, (6 miles n. of Napa Soda Springs, E 11) ● Napa		Napa, 140, 281			
Atwater, ● Merced	H 13	140r			
San Pablo					
Auberry, Fresno					
Auburn, 1 ban					
Auckland, Tulare	K				
Aukum, (5 miles n. of Oleta) H 11					
Auld, (10 miles s. of Winchester, P 20) Riverside					
Avenal, (mail to Los Angeles) Los Angeles					
Averry, (mail to Blue Canyon) Placer	M 21				
Avalon, ● Los Angeles					
Avery, (mail to Escalon) San Joaquin	I 17	Santa Margarita, 140	W., F.		
Avenal, San Luis Obispo	I 11	Sonora, 136	W., F. & Co		52
Avery, Calaveras					
Avila, (mail to Port Harford) San Luis					
Avon, (mail to Martinez) Contra Costa					
Avondale, (mail to S					
Azalea, (mail to Sisson) Siskiyou					
Azusa, 1 bank, ● Los Angeles					
B					
		Ukiah, 18	W., F. & Co		
Badger, ● Tulare		Monson, 140			
Bagby, (10 miles s. of Coulterville, I 12) Mariposa		Merced, 5, 140			
Bagdad, San Bernardino	R 18	5a	W., F. & Co		12
Bailey, (mail to Castella) Shasta		140a	W., F. & Co		
Bailey Hill, (mail to Colesville) Siskiyou		140bb	W., F. & Co		30
Baird, ● Shasta	E 6	140g	W., F. & Co		
Bakersfield, 3 banks, ● Kern	L 17	5a, p, 140-c, kk	W., F. & Co		1,836
Bakin, (mail to Santa Rosa) Sonoma		140s	W., F. & Co		
Balc, mail to Calistoga) Napa		140r	W., F. & Co		
Ball, (mail to Fresno) Fresno		140ff	W., F. & Co		
Ball, (5½ miles w. of Mt. Hebron, E 11) Siskiyou		Montague, 140	W., F. & Co		
Ballarat, (20 miles s. e. of Modock, O 15) Inyo		Keeler, 140	W., F. & Co		
Ballard, ● Santa Barbara	J 18	Los Olivos, 108	W., F. & Co		78
Ballena, San Diego	P 22	Foster, 124			
Ballico, (mail to Elmdale) Merced	H 18	5p	W., F. & Co		
Balls Ferry, ● Shasta	E 7	Cottonwood, 140	W., F. & Co		48
Balls Ranch, (mail to Montgomery) Siskiyou	K 1	Montague, 140	W., F. & Co		
Bandini, (mail to Los Angeles)		5b	W., F. & Co		
Bangor, ● Butte	G 7	Roscoe, 140	W., F. & Co		10
Banner, (mail to Hanford) Kings	J 15	5p	W., F. & Co		
Banner, ● San Diego	Q 22	Foster, 124			
Banner M Nevada		140r	W., F. & Co		
Banning, ● Riverside	P 20	140gg	W., F. & Co		789
Bannock, (mail to B Bernardino		5a	W., F. & Co		
Banta, ● San Joaquin	G 12	140k	W., F. & Co		
		140rr	W., F. & Co		
		Fillmore, 140	W., F. & Co		
		180bb	W., F. & Co		
Santa Barbara	I 18	140uuu	W., F. & Co		
Barrett, (mail to San Pablo) Contra Costa		140a	W., F. & Co		
Barrs, (mail to St. Helena) Napa		140r	W., F. & Co		
Barrows Spur, (mail to San Bernardino) San Bernardino		140xx	W., F. & Co		
Barstow, ● San Bernardino	P 18	5a, b	W., F. & Co		103
Bartles, (P. O. name Glazier) Siskiyou	F 5	70b	W., F. & Co		
Bartlett Springs, Lake	D 9	Williams, 140	W., F. & Co		
Barton, (mail to Mattermoro) Fresno		140gg	W., F. & Co		
Bartons, (mail to Redlands) San Bernardino		140xx, yy	W., F. & Co		
Base Line, (mail to East Highlands) San Bernardino	P 19	5k	W., F. & Co		
Bassett, (mail to Elmonte) Los Angeles	N 19	140gg, ii	W., F. & Co		
Batista, (mail to Merced) Merced	H 13	5p	W., F. & Co		
		140a	W., F. & Co		29
		Madera, 140	W., F. & Co		
	I 11	Ione, 140	W., F. & Co		
	I 12	Merced, 5, 140	W., F. & Co		
		Valleyford, 105	W., F. & Co		
	E 6	Kennett, 140	W., F. & Co		
Shasta	E 6	140c	W., F. & Co		48
Bay Point, (mail to Martinez) Contra Costa	F 12	5p, 140e	W., F. & Co		
Bayside, ● Humboldt	A 6	82b			
Beal, (mail to Needle Bernardino		5a	W., F. & Co		
Beaulieu, (mail to Caliente) Kern	M 17	5a, 140e	W., F. & Co		
Bear Valley, ● Mariposa	I 13	Merced, 5, 140	W., F. & Co		209
Beatrice, (R. R. name Creek) Humboldt	A 6	36	W., F. & Co		263
Beaumont, ● Riverside	P 20	140gg	W., F. & Co		109
Beckwith, ● Plumas	I 8	138a	W., F. & Co		101
Beegum, (21 miles w. of Hunters, D 7) Tehama		Hooker, 140	W., F. & Co		
Bell, Los Angeles	M 20	132a	W., F. & Co		
Bell, (mail to Floriston) Sierra		140r	W., F. & Co		
Bellavista, ● Shasta	E				
Bellevue, (mail to Santa Rosa) Sonoma		18	W., F. & Co		
Bellota, San Joaquin	H 12	Peters, 140	W., F. & Co		109
Bells, (mail to Los Angeles) Los					
Bells Station,					
orto, F 13) San Mateo		Redwood City, 140	W		
Belmont, ● San Mateo		140d	W		
Beltane, (mail to Glenellen) Sonoma			W., F. & Co		
Belvedere, (1½ miles s. w. of Tiburon, D 12) ● Marin					
Belvedere, (mail to Redondo) Los Angeles					
Belvoir, (mail to Donner) Nevada					
Ben Ali, (mail to Sacramento) Sacramento					
Bend, (8 miles n. of Redbluff, F 7) Tehama					
Bendel, (mail to Los Alamitos) Orange			W., F. & Co		
Benge, (mail to Bagdad) San Bernardino			W., F. & Co		
Benham, (mail to Punta Gorda) Santa Barbara			W., F. & Co		
Benton, Marin			W., F. & Co		
Benicia, 1 bank, ● Solano	E 1	140e, 20, 21, 22, 240	W., F. & Co		751
Benicia Arsenal, (mail to Benicia)					
Ben Lomond, ● Santa Cruz					
Bennett, (mail to Shingle) Eldorado					
Benton, Mono	L 12				
Benton Station, (mail to Benton) Mono	L 12				
Berkin, ● Butte	F 8				
Berendo, (R. R. name *Berenda*) ● Madera					
Berenford, (mail to Belmont) San Mateo					
Berg, (mail to Marysville) Sutter					
Bergman, (15½ miles s. w. of Cajalla, Q 20) Riverside					
Berkeley, 2 banks, ● Alameda					214
Berkeley Crossing, (mail to Emeryville) Alameda					
Berlin, (R. R. name Colusa)					
Bernall, (m San Francisco	E 12				
Bernardo, San Di					
Berryessa		Oroville, 140			
Berryessa, ● Santa		San Jose, 140			
Bessman, (mail to					
Bertram, (mail to Diego)					
Beswick, ● Siskiy					
Betabel, (mail to Sarg Clara					
Bethany ●					
Bethel,					
Bethell, (5½ miles n. e. of Oakley, F 12) Contra Costa					
Bethany, (mail to Colton) San Bernardino					
Betteravia, Santa Barbara	I 18				
Beverly, (6 miles s. of Johnsville, H 8) Sierra					
Beyer, ● Lassen		5			
Bizbar, ● Trinity		Redding, 140			
Big Bend, (mail to Merrimac) Butte	G 8	Chico, 140			
	F 9	140r			
	I 12	Chinese Camp, 136	W		
Bigelow, ● Hyde	M 14	Ukiah, 140	W		
Biggs, ● Butte					
Big Trees, (mail to Felton) Santa Cruz	F				
Binghamton, Solano					
Binney Junction, (mail to Marysville) Yuba	F	140e, g			
Birch and Sun Grand Gulch					
Birds Landing					
Bishop, ● Inyo					
Bishop Peak, (mail to San L Obispo) San Luis Obispo	H 15				
Bishop Station, (P. O. name					
Biscoll, (mail to Mojave) Kern	N 18	5a			
Bitterwater, San Benito	H 15	King City, 140			
Bitumen, (mail to Ventura) Ventura		140f	W		
Bixby		132a	W		
Blackbear, Sisk					
Blackburn, (mail to Bakersfield) San					
Black Butte, (mail to Igerna) Siskiyou	F 5	140bb	W		
Black Diamond, (R. R. name *Diamond*) ● Contra Costa	F 12				
Black Point, (P. O. name Machado)					
Blacks Station, (R. R. *Zamora*) ● Yolo					
Blake, San Bernardino					
Banks, (mail to Los Alamos)		140d			
Blanchard, Tuolumne					
Blanchard, (mail to Ventura) Ventura					
Blomner, (mail to Newcastle) Placer					
Bloomfield, ● Sonoma	D 11				
Bloomington, ● San Bernardino	O 20				
Blossom, (12½ miles w. of Redbluff, E 7) Tehama					
Blossoms, (mail to Fresno) Fresno					
Blue Canyon, ● Placer					
Blue Lake, ● Humboldt					
Blue Rock, (mail to La Nevada)					
Boca, ● Nev					
Bodega Road, n					
Bolsa, (3 miles ster, N 20, R. R. ● Orang					
Bonita, ● San Diego					
Bonny Blink, (mail to Sunnyside) San Diego					
Bonny Doon, ● Santa Cruz					
Bonsall, ● San Diego					
Boonville, ● Mendocino					
Borate, San Bernardino					
Borden, Madera					
Borg, (mail to Kenwood) Sonoma					
Bostonia, (3 miles e. of Elcajon, P 22) ● San Diego					
Boulder Creek, ● Santa Cruz	E 13				
Boulder Mill, (mail to Boulder Creek) Santa Cruz					
Boulden Island, San Joaquin	G 12				
Bowens Landing, (mail to Gualala) Mendocino					
Bower Bank, (mail to Butte					
Bowers, (r. f. d. from San Jacinto) ● Riverside	P 20	San Jacinto, 5			
Bowles, (mail to Oleander) Fresno	J 15	5p			
Bowman, (4½ miles n. of Auburn, G 10) ● Placer					
Box, (Summer P. O., 6 miles w. of Buck, G 8) Plumas					
Box Springs, (mail to Highgrove,					
Bogle Spring, (mail to Ft. Bidwell) Modoc		Termo, 300			
	H 16	140ii			
gulch, D 8) Trinity					Iron Mountain, 55
Brandon, (mail to	H 11	140ii	W., F. & Co		
Branscomb, (3 miles w. of Canto, C 8) Mendocino					
Brebt, (mail to Latrobe) Eldorado			W., F. & Co		
Brentwood, ● Contra Costa	F 12	140c			309
Bretona, (mail to Dunnigan) Yolo					
Brewery Switch, (mail to San Jose) Santa Clara					
Brickland, ● Humboldt					29
Brick Yard, (mail to Coronado) San Diego					
Bridgeport, ● Mono					263
Bridge Spur, (mail to Sacramento) Yolo			W., F. & Co		
ston, (mail to Davisville)			W., F. & Co		
Brighton, (mail to Sacramento) Sacramento	G 11	140k, aa	W., F. & Co		
Cal 2					
, (mail to Mitchigan)		140i	W., F. & Co		
to San Bernar					
Iron Yoke	E 10	140f	W., F. & Co		
Brookhurst, (mail to Buenapark)					
, (mail to Brynmawr)					
	P 20	140gg	W., F. & Co		
Brownville, (2 miles s. e. of Ottaway)					
Bruce, 1 bank, ● Stockton		Ager, 140	W., F. & Co		
Brownsdale, (mail to Scapa) Ventura		140f	W., F. & Co		
		Taylorville, 140, 296	W., F. & Co		253
Bruceville, (2 miles s. e. of Sacramento)					
Brush Creek, ● Butte					198
Bryant, (mail to Latrobe) El Dorado					
Bryants, (mail to Lafayette) Contra Costa					
Brynmawr, (2 miles s. e. of Idlewild, O 20, R. R. name *Red Lands*) San Bernardino		140gg, yy	W., F. & Co		
Bryson, Monterey	G 12	Gradley, 140	W., F. & Co		
Buchanan, Madera	J 14	Raymond, 140	W., F. & Co		23
Buckle, (mail to Napa Junction) Napa		140a	W., F. & Co		
			W., F. & Co		
			W., F. & Co		
			W., F. & Co		
			W., F. & Co		
Buellton					
Buena					
Buenapark, ● Orange					302
Buena Vista, (mail to Vineburg)					
Park, 1 Nevada		102	W., F. & Co		
Bulwich, (mail to			W., F. & Co		
			W., F. & Co		
			W., F. & Co		52
			W., F. & Co		
Bunting's Ph					
Bunkerville, T 7) Lassen		Amedee, 140	W., F. & Co		
Burbank, ● Los Angeles	M 19	140e, gg	W., F. & Co		282
Burchell, (mail to Geneva) Merced	I 13	5p	W., F. & Co		
Burchette					
Burdell, (mail to Novato) Marin		180	W., F. & Co		
Burges, (8 miles n. of Montgomery Creek, F 6) Shasta		Mayel, 140	W., F. & Co		
Burlingame, San Mateo	K 7	140d	W., F. & Co		
Burnett, (Anaheim of Longbeach) M 21) Los Angeles		142e	W., F. & Co		
Burnett, (mail to Oakdale) San Joaquin	H 12	140p	W., F. & Co		
Burnham, (P. O. name College Ville) San Joaquin	G	5p	W., F. & Co		109
		Mayel, 140	W., F. & Co		43
		Kennett, 18			
Burrough, Fresno	K 14	Lassen, 140			
Burrs Camp, (mail to Cresent City) Del Norte					

INDEX OF MAPS.

PAGE.
Abyssinia.....610
Afghanistan...593
Africa.....544
Alabama.....312
Alaska Ty.....418
Alberta.....468
Algeria.....607
Andorra.....570
Arabia.....540
Argentine.....568
Arizona Ty....370
Arkansas.....338
Armenia.....598
Asia.....540
Assiniboia.....468
Athabasca.....468
Atlantic Ocean.558
Australia.....550
Austria-Hungary....578
Bahamas.....526
Baluchistan....593
Barbadoes Is...551
Belgium.....579
Bermudas.....566
Bhotan.....597
Bokhara.....593
Bolivia.....560
Borneo.....606
Bosnia.....578
Bourbon Is....551
Brazil.....564
British Col.....472
British Guiana.557
British Honduras....522
Bulgaria.....590
California..378-386
Canada.....514
Cape Colony...608
Central Africa.604
Central Am....522
Ceylon.....597
Chile.....568
China.....596
Cochin-China. 540
Colombia.....556
Colorado.....204
Congo Free State.....604
Connecticut.....27
Corsica.....[illegible]
Costa Rica....523
Crete.....[illegible]
Cuba.....482
Cyprus.....591
Delaware.....85
Denmark.....582
District of Columbia.....84
Dutch Guiana .557
Eas'n Roumelia590
East Indies....600
Ecuador.....556
Egypt.....610
England.....572
Europe.....536
Faroer Is.....583
Fiji Is.....551
Florida.....[illegible]
France.....[illegible]
Franklin.....514
French Guiana.557
French Indo-China.....540
Georgia.....204
Germany.....[illegible]
Gibraltar.....570
Great Britain...572
Greece.....575
Greenland.....[illegible]
Guatemala.....522
Haiti.....527
Hawaii.....422
Herzegovina...578
Honduras.....523
Iceland.....583
Idaho.....[illegible]
Illinois.....158
India.....[illegible]
Indiana.....146
Indian Ty.....362
Iowa.....168
Ireland.....580
Italy.....571
Jamaica.....530
Japan.....596
Java.....[illegible]
Kansas.....190
Keewatin.....514
Kentucky..246-258
Khiva.....593
Korea.....596
Labrador.....432
Liberia.....544
Louisiana.....328
Loyalty Is.....551
Luxemburg....579
Mackenzie.....514
Madagascar....518
Madeira Is.....551
Maine.....10
Maltese Is.....551
Malta.....551
Manitoba.....464
Maryland.....84
Massachusetts..22
Mauritius Is...551
Mexico.....478
Michigan.....136
Minnesota.....224
Mississippi....320
Missouri.....180
Monaco.....567
Montana.....392
Montenegro....590
Morocco.....607
Natal.....608
Nebraska.....196
Nepal.....597
Netherlands....579
Nevada.....374-382
New Brunswick414
New Caledonia Is.551
Newfoundland.432
New Guinea....619
New Hampshire 14
New Jersey.... 76
New Mex. Ty..366

CALIFORNIA
AND
NEVADA
NORTHERN HALF
EXPLANATION.
Location of Banking Towns in red, thus: O — Railroads are indicated by numbers and colors, and have the same number and color in every State through which it passed. Express Companies follow Railroad name; Local Railroad Express operates where no Express is given.
California, (north half.)
1. Alameda & San Joaquin, W., F. & Co.Ex., G 12
2. Anderson & Bellavista, E 6
3. Arcata & Mad River, W., F.&Co.Ex., A 6
5. Atch., Top.&Santa Fe.W., F.&Co.Ex., H 12
8. Boca & Loyalton, I 9
10. Bodie Ry. & Lumber Co., W., F. & Co. Ex., L 12
12. Bucksport & Elk River, A 6
18. California Northwestern, W., F.&Co.Ex., D 10
20. California & Nevada, E 12
22. Caspar & Hare Creek, B 9
24. Colusa & Lake, W., F. & Co. Ex., E 9
28. Crescent City & Smiths River, A 4
36. Eel River & Eureka, W., F. & Co. Ex., A 6
38. Eureka & Klamath River, W., F.&Co.Ex., A 6
40. Fruitvale, E 12
50. Humboldt Logging, A 5
55. Iron Mountain, E 6
60. Lake Tahoe Ry.&Trans.Co., W., F.&Co.Ex., I 9
70. McCloud River, W., F. & Co. Ex., E 5
75 Mill Valley & Mt. Tamalpais Scenic, D 12
100. Nevada-California-Oregon, W., F.&Co.Ex., J 8
102. Nevada County, W., F. & Co. Ex., H 10
105. North Pacific Coast, W., F. & Co. Ex., D 12
110. Pacific Lumber Co., W., F. & Co. Ex., A 6
130. San Francisco Belt, D 12
136. Sierra, W., F. & Co. Ex., I 12
138. Sierra Valleys, W., F. & Co. Ex., I 8
140. Southern Pacific, W., F. & Co. Ex., K 15
150. West Side Flume & Lumber Co., I 12
160. Yreka, W., F. & Co. Ex., D 4
Nevada, (north half.)
40. Eureka & Palisade, W., F. & Co. Ex., Q 7
60. Golconda & Adelaide, N 6
80. Lake Tahoe, W., F. & Co. Ex., J 9
100. Nevada-California-Oregon, W., F.&Co.Ex., J 8
115. Nevada Central, W., F. & Co. Ex., O 8
130. Pacific Transportation Co., I 12
140. Southern Pacific, W., F. & Co. Ex., N 6
150. Virginia & Truckee, W., F. & Co. Ex., J 9
Copyright 1901, by Geo. F. Cram.
Scale of Miles
0 5 10 20 30 40 50 60 70 80
L M N O P Q R S T U V
118 117 116 115 114
HUMBOLDT
CHURCHILL
ESMERALDA
NYE
WHITE PINE
ELKO
HUMBOLDT
Winnemucca
Elko
Eureka
Austin
Stillwater
Humboldt
Hawthorne
Belmont
Ely
Pioche
Palisade
Paradise Valley
North Fork
Wells
Carlin
Beowawe
Battle Mtn.
Golconda
Imlay
Lovelock
Oreana
Unionville
Star City
Winnemucca
Grass Valley
Rye Patch
Mill City
Humboldt
Lake
Lovelock
Oreana
Unionville
Star City
Imlay
Golconda
Battle Mtn.
Beowawe
Carlin
Wells
Palisade
Elko
Tuscarora
Gravelly Ford
Mountain City
Jiggs
Dunphy
Deeth
Wilson Cr.
Tenmile
Ruby Valley
Fairview
Eureka
Austin
Ione
Berlin
Ione
Austin
Eureka
Ely
Pioche
Belmont
Hawthorne
Yerington
Fallon
Stillwater
Fernley
Wadsworth
Nixon
Pyramid
Sparks
Reno
Verdi
Truckee
Boca
Loyalton
Sierraville
Vinton
Portola
Beckwith
Blairsden
Clio
Chilcoot
Doyle
Susanville
Litchfield
Leavitt
Milford
Wendel
Termo
Madeline
Adin
Bieber
Lookout
Alturas
Cedarville
Fort Bidwell
Lake City
Surprise
Eagleville
Cor Station
Chalk Wells Sta.
Middle Gate
Sand Spr. Sta.
Mountain Wall
Clan Alpine
Salt Lake
Fairview
Ragtown

TOWN.	COUNTY	INDEX.	RAILWAY, or, if not on a Railroad, nearest station.	EX.	POP.
Cataract. (14 miles n. e. of Klamathon, D 4)	Siskiyou				
Cathay, Mariposa		J 13	Merced, 5, 140	W., F. & Co	×
Cayton, ● Shasta		F 6	Hazelcreek, 140	W., F. & Co	×
Cayucos, ● San Luis Obispo		H 17	Dove, 140	W., F. & Co	361
Cazadero, Sonoma		C 11	105a	W., F. & Co	100
Cecile, (mail to Fresno) Fresno		J 15	5p	W., F. & Co	×
Cecilville, Siskiyou		C 6	Hazelcreek, 140	W., F. & Co	28
Cedarville, ● Modoc		L 5	*Termo*, 100	W., F. & Co	361
Celery, (mail to Bolsa) Orange			140ggg	W., F. & Co	×
Centerville, ● Alameda		E 13	140zzz	W., F. & Co	781
Centinela, (mail to Inglewood) Los Angeles			5l	W., F. & Co	×
Central House, (5½ miles e. of Gridley, F 9) ● Butte			Gridley, 140	W., F. & Co	×
Central Mine, (P. O. name Whitehouse) Shasta		E 6	140e	W., F. & Co	×
Ceres, ● Stanislaus		H 13	140u	W., F. & Co	109
Cerritos, (mail to Compton) Los Angeles		M 20	140zz	W., F. & Co	×
Cerro Gordo, (mail to Inyo) Inyo		N 15	Inyo, 140	W., F. & Co	×
Challenge, (3½ miles n. e. of Brownsville, G 9) Yuba			Oroville, 140	W., F. & Co	×
Champion, (mail to Truckee) Placer			140r	W., F. & Co	×
Chandler Station, (mail to Marysville) Sutter		F 10	140g, 296	W., F. & Co	×
Channel, (mail to Chico) Butte		F 8	Chico, 140	W., F. & Co	×
Chapman, (mail to Lamanda) Los Angeles			5b, 140ss	W., F. & Co	×
Chardon, (4½ miles n. e. of Biggs, F 9) Butte			Biggs, 140	W., F. & Co	×
Charleston, (mail to Stockton) San Joaquin		G 12	140p	W., F. & Co	×
Charter Oak, (2½ miles w. of San Dimas, N 19) Los Angeles			140tt	W., F. & Co	×
Chat, (mail to Cuba) Lassen		I 8	100	W., F. & Co	×
Chatsworth, (R. R. name *Chatsworth Park*) ● Los Angeles		M 19	140mm, pp	W., F. & Co	×
Cherokee, Butte					700
Cherry, (mail to San Lorenzo) Alameda			140g	W., F. & Co	×
Chester, (14 miles n. of Prattville, G 7) Plumas			Redbluff, 140	W., F. & Co	×
Chestnut, (mail to Dunsmuir) Shasta			140e	W., F. & Co	×
Chicago Park, ● Nevada		H 9	102	W., F. & Co	×
Chico, 2 banks, ● Butte		F 7	140ee	W., F. & Co	2,640
Chilcoot, ● Plumas		I 8	138d	W., F. & Co	38
Chileno, (r. f. d. from Petaluma) ● Marin			Petaluma, 18, 288	W., F. & Co	×
Chiles, Napa		E 11	Rutherford, 140	W., F. & Co	×
Chinaflat, Humboldt		B 6	Korbel, 3	W., F. & Co	×
Chinese Camp, ● Tuolumne		I 12	138d	W., F. & Co	161
Chino, ● San Bernardino		I 20	140uu	W., F. & Co	×
Chiquita, (mail to Healdsburg) Sonoma			18a	W., F. & Co	1,361
Chittenden, (8 miles s. w. of Sargent, F 14) Santa Cruz			140ii	W., F. & Co	×
Cholame, ● San Luis Obispo		I 16	San Miguel, 140	W., F. & Co	46
Cholias Valley, (mail to San Diego) San Diego			26	W., F. & Co	×
Chowchilla, Mariposa		J 13	Raymond, 140	W., F. & Co	×
Chrisman, (mail to Ventura) Ventura			140nn	W., F. & Co	×
Christine, Mendocino		C 9	Ukiah, 18	W., F. & Co	52
Chronar Mines, (mail to Smithriver) Del Norte		A 4	Smithriver, 28	W., F. & Co	×
Chromite, (mail to Hazelcreek) Shasta			140rr	W., F. & Co	×
Chualar, ● Monterey		G 15	140iii	W., F. & Co	109
[illegible], ● San Diego		P 22	26, 90ee	W., F. & Co	19
[illegible], (mail to Clay) Sacramento		G 11	140l	W., F. & Co	×
Cienega, (mail to Los Angeles) Los Angeles			140bbb	W., F. & Co	×
Cimbalaz, ● Trinity		D 5	Cistella, 140	W., F. & Co	×
Cisco, ● Placer		H 9	140e	W., F. & Co	28
Citrona, (mail to Madison) Yolo		F 10	140g	W., F. & Co	×
Citrus, Inyo		M 14	*Independence Sta.*, 140	W., F. & Co	×
Clair, (r. f. d. from Anaheim) ● Orange			Anaheim, 5	W., F. & Co	×
Clairville, (mail to Geyserville) Sonoma		D 10	Geyserville, 18	W., F. & Co	×
Clarville, Plumas		H 8	138d	W., F. & Co	×
Claremont, ● Los Angeles		O 19	5b	W., F. & Co	261
Clarified, (mail to Oakdale) Stanislaus			140p	W., F. & Co	×
Clarksburg, Yolo		F 11	212, 272, 296	W., F. & Co	38
Clarksona, (mail to May) Amador		H 11	140t	W., F. & Co	×
Clarks Summit, (mail to Fallon) Marin		D 11	105e	W., F. & Co	×
Clarksville, Eldorado		H 10	Latrobe, 140	W., F. & Co	84
Claus, (mail to Aptos) Santa Cruz			140ppp	W., F. & Co	×
Clauston, (mail to Riverbank) Stanislaus		H 12	5p	W., F. & Co	×
Clay, ● Sacramento		G 11	140t	W., F. & Co	38
Clayton, ● Contra Costa		F 12	Concord, 140	W., F. & Co	462
Clearcreek, Butte		F 8	Oroville, 140	W., F. & Co	×
Clearwater, ● Los Angeles		M 20	132a	W., F. & Co	562
Clement Junction, (mail to Los Angeles) Los Angeles			140zz, bbb, ddd	W., F. & Co	×
Clements, ● San Joaquin		G 11	140a	W., F. & Co	339
Clems, (mail to Glenwood) Santa Cruz			140rrr	W., F. & Co	×
Cleone, Mendocino		B 9	Willits, 18	W., F. & Co	79
Cleveland, (20 miles e. of Tres Pinos, G 11) San Benito			Tres Pinos, 140	W., F. & Co	×
Clinton, (mail to East Oakland) Alameda			140g	W., F. & Co	×
Clinton, (9 miles e. of Susanville, H 6) Lassen			Amedee, 100	W., F. & Co	×
Clinton, (mail to Bridgeport) Mono		K 11	Bodie, 10	W., F. & Co	×
Clipperage, ● Placer		H 10	140r	W., F. & Co	23
Clipper Mills, ● Butte		G 6	Oroville, 140	W., F. & Co	24
Clodbo, (mail to Sanger) Fresno			140ff	W., F. & Co	×
Cloudman, Tuolumne		I 12	136d	W., F. & Co	×
Cloverdale, 1 bank, ● Sonoma		C 10	18a	W., F. & Co	730
Clovis, ● Fresno		J 14	140gg	W., F. & Co	562
Clyde, (mail to Oakdale) Stanislaus		H		W., F. & Co	×
Coalinga, ● Fresno		I 15	140kk	W., F. & Co	×
Coarsegold, ● Madera		J 13	Raymond, 140	W., F. & Co	×
Coast, Santa Cruz		E 11	Santa Cruz, 140	W., F. & Co	×
Coburn, (mail to King City) Monterey		G 15	140ii	W., F. & Co	×
Coburn, (mail to Colton) San Bernardino			140ee	W., F. & Co	×
Cocur, (mail to Denny) Trinity		C 3	Statonis, 140	W., F. & Co	×
Coffee, (mail to Carrville) Trinity		D 5	Statonis, 140	W., F. & Co	×
Coghlan One, (mail to Igerna) Siskiyou			140bb	W., F. & Co	×
[illegible] ¼ miles n. e. of Chico, F 8) Butte			Chico, 140	W., F. & Co	×
Colegrove, ● Los Angeles		M 20	15		361
Coleridge, Trinity		C 6	Kennett, 140	W., F. & Co	×
Coles, Siskiyou		C 4	140b	W., F. & Co	23
Colesville, Mono		M 11	Sonora 136	W., F. & Co	29
Colfax, ● Placer		H 10	102, 140r	W., F. & Co	461
College, (mail to Lajolla) San Diego			126	W., F. & Co	×
College City, ● Colusa		F 10	Arbuckle, 140	W., F. & Co	361
Collegepark, (Sub-Station San Jose P. O.) ● Santa Clara		F 13	140ii, rrr	W., F. & Co	×
Collegeville, (R. R. name *Burnham*) San Joaquin		G 12	5p	W., F. & Co	461
Collinsville, ● Solano		F 12	296	W., F. & Co	109
Collis, (mail to Rolinda) Fresno		J 14	140dd, ee	W., F. & Co	108
Colma, ● San Mateo		E 13	140ii	W., F. & Co	×
Coloma, ● Eldorado		H 10	Placerville, 140	W., F. & Co	561
Colorado, (mail to Ogilby) San Diego		T 22	140qq	W., F. & Co	261
Colton, 1 bank, ● San Bernardino		O 20	5d, 140qq, ww	W., F. & Co	×
Colton Lumekiln, (mail to Colton) San Bernardino			140qq	W., F. & Co	1,309
Colton Transfer, (mail to Colton) San Bernardino			140qq	W., F. & Co	×
Columbia, ● Tuolumne		I 12	Sonora, 136	W., F. & Co	621
Colusa, 1 bank, ● Colusa		F 9	24, 272	W., F. & Co	1,441
Colusa Junction, (R. R. name *Junction*) Colusa		K 9	24, 140x	W., F. & Co	×
Cometa, (mail to Farmington) San Joaquin		G 12	140p	W., F. & Co	×
Conoso, (mail to Tehama) Tehama		F 8	Tehama, 140	W., F. & Co	×
Cooptoh, ● Mendocino		B 9	Willits, 18	W., F. & Co	129
Cornelia, ● Los Angeles		M 20	140zz	W., F. & Co	639
Connat, (mail to Castella) Shasta			140w	W., F. & Co	×
Conception, (mail to Gaviota) Santa Barbara		I 19	140ii	W., F. & Co	×
Concord, ● Contra Costa		F 12	140e	W., F. & Co	498
Concow, (6½ miles n. of Yankee Hill, F 8) Butte			Oroville, 140	W., F. & Co	×
Conejo, Fresno		J 15	5p	W., F. & Co	×
Confidence, (2 miles s. w. of Sugarpine, I 12) Tuolumne			Sonora, 136	W., F. & Co	×
Conley, Sacramento		G 11	140l	W., F. & Co	×
Constantia, (P. O. name Longvalley) Lassen		I 8	100	W., F. & Co	×
Cook, (10 miles of Mulberry, G 15) San Benito			Tres Pinos, 140	W., F. & Co	×
Cool, ● Eldorado		H 10	Auburn, 140	W., F. & Co	×
Coombs, (mail to Honcut) Yuba		F 9	140g	W., F. & Co	×
Coopers, (mail to Salinas) Monterey		F 14	140ii	W., F. & Co	×
Cooperstown, (mail to Warnersville) Tuolumne		H 12	136a	W., F. & Co	×
Copeland, (mail to Vina) Tehama			140w	W., F. & Co	×
Copley, Shasta		E 6	140w	W., F. & Co	59
Copper City, (mail to Mabel) Shasta		E 6	Mabel, 140	W., F. & Co	×
Copperopolis, ● Calaveras		H 12	Milton, 140	W., F. & Co	261
Coppervale, Lassen		H 7	Amedee, 100	W., F. & Co	×
Corcoran, (mail to Tulare) Tulare		K 15	5p, q	W., F. & Co	×
Cordelia, ● Solano		E 11	140s	W., F. & Co	390
Corfu, (mail to Esparto) Yolo			140t	W., F. & Co	×
Cornell, Modoc		G 4	Klamathon, 140	W., F. & Co	×
Corning, ● Tehama		E 8	140x	W., F. & Co	561
Cornwall, Contra Costa		F 12	140e	W., F. & Co	×
Corona, (R. R. bank, ● Riverside)		O 20	5d	W., F. & Co	1,434
Corona, (mail to Petaluma) Sonoma			18a	W., F. & Co	×
Coronado, ● San Diego		P 22	26	W., F. & Co	935
Coronado Ferry, (mail to Coronado) San Diego			26		×
Coronado Heights, (mail to South San Diego) San Diego		P 22	26		×
Coronado Junction, (mail to Otay) San Diego			90w		×
Corralitos, ● Santa Cruz		F 14	Aptos, 140	W., F. & Co	109
Corte Madera, (mail to Lakspur) Marin			105a	W., F. & Co	×
Cortina, (16 miles w. of Arbuckle, E 3) Colusa			Arbuckle, 140	W., F. & Co	×
Cosumne, ● Sacramento		G 11	May, 140	W., F. & Co	109
Cotati, ● Sonoma		D 11	18a	W., F. & Co	39
Cothrin, (mail to Latrobe) Eldorado		H 11	140aa	W., F. & Co	×
Cottonwood, (mail to Barstow) San Bernardino		P 18	5b	W., F. & Co	×
Cottonwood, ● Shasta		E 7	140w	W., F. & Co	561
Coulterville, ● Mariposa		I 12	*Cooperstown*, 136	W., F. & Co	762
County Fa m, (mail to Workman) Los Angeles			132a	W., F. & Co	×
Courtland, ● Sacramento		G 11	212, 272, 296	W., F. & Co	23
Coutolenc, (1¼ miles s. of Lovelock, F 8) Butte			Chico, 140	W., F. & Co	29
Covelo, ● Mendocino		C 8	Fruto, 140	W., F. & Co	209
Covina, (bank, ● Los Angeles		N 19	140d	W., F. & Co	561
Cowell, (mail to Vernalis) Stanislaus			140e	W., F. & Co	×
Coyote, ● Santa Clara		F 13	140ii	W., F. & Co	159
Cozzens, ● Sonoma		D 10	Geyserville, 18	W., F. & Co	169
Craftonville, (R. R. name *Craftonia*) San Bernardino		P 19	5b, 140pp	W., F. & Co	×
Craig, Modoc		L 5	Glazier, 30	W., F. & Co	×
Crane, (mail to St. Helena) Napa			140w	W., F. & Co	×
Cranmore, Sutter		F 10	272	W., F. & Co	×
Crary, (P. O. name Rincon) Riverside		O 20	5d	W., F. & Co	×
Crater, (8 miles s. e. of Mono Lake, K 12) Mono			Mills, 10		×
Crayer's, (mail to Fresno) Fresno			140ee	W., F. & Co	×
Crescent City, ● Del Norte		A 4	28a, 224	W., F. & Co	899
Crescent Mills, ● Plumas		H 8	Beckwith, 135	W., F. & Co	562
Cressy, (mail to Merced) Merced		H 1	5p	W., F. & Co	×
Creston, (mail to Napa Junction) Napa		E 11	140s	W., F. & Co	×
Creston, ● San Luis Obispo		I 17	Templeton, 140	W., F. & Co	53
Crockett, ● Contra Costa		F 12	140a	W., F. & Co	1,709
Cromberg, Plumas		H 8	Mohawk, 138	W., F. & Co	×
Cross Creek, (mail to Traver) Tulare		K 15	140ee	W., F. & Co	×
Crows Landing, ● Stanislaus		G 13	140e	W., F. & Co	53
Cuba, Lassen		I 8	100, 138d	W., F. & Co	×
Cuba, (mail to Merced) Merced		H 2	5p	W., F. & Co	×
Cucamonga, ● San Bernardino		O 19	*Cucamonga Sta.*, 140	W., F. & Co	×
Cucamonga Station, (mail to Ontario) San Bernardino			140qq	W., F. & Co	×
Cuddeby, (mail to Florence) Los Angeles			140ddd	W., F. & Co	×
Cuddeback, Humboldt		B 6	Hydesville, 36	W., F. & Co	×
Cuesta, (mail to Santa Margarita) San Luis Obispo		H 17	140ii	W., F. & Co	×
Cummings, (mail to Shingle) Eldorado		H 10	140ee	W., F. & Co	×
Cummings, ● Mendocino		B 8	Willits, 18	W., F. & Co	×
Cunningham, (mail to Chulavista) San Diego			90d	W., F. & Co	×
Cupertino, ● Santa Clara		E 13	Santa Clara, 140	W., F. & Co	×
Curtis, (mail to Grafton) Yolo		F 10	140g	W., F. & Co	×
Cutler, (mail to Orosi) Tulare		K 15	5g	W., F. & Co	×
Cuyamaca, San Diego		Q 22	Foster, 124		×
Cypress Lawn, (mail to Colma) San Mateo			140ii	W., F. & Co	×

D

TOWN.	COUNTY	INDEX.	RAILWAY, or, if not on a Railroad, nearest station.	EX.	POP.
Daggett, ● San Bernardino		P 18	5d, 32	W., F. & Co	179
Dagon, (mail to Ione) Amador			140l	W., F. & Co	×
Dale, (65 miles e. n. e. of Pierce, Q 20) San Bernardino			Pierce, 140	W., F. & Co	×
Damascus, Placer		H 9	Towle, 140	W., F. & Co	28
Dana, Shasta		F 5	Castlecrag, 140	W., F. & Co	×
Danby, (mail to Blake) San Bernardino		S 18	5d	W., F. & Co	×
Danville, ● Contra Costa		F 12	140e	W., F. & Co	261
Darrah, Mariposa		J 13	Raymond, 140	W., F. & Co	×
Darwin, Inyo		N 15	Keeler, 140	W., F. & Co	53
Dauiton, Madera		J 14	140	W., F. & Co	×
Daunt, ● Tulare		L 16	Exeter, 140	W., F. & Co	82
Davis Creek, ● Modoc		I 4	*Termo*, 100	W., F. & Co	53
Davisville, (R. R. name *Davis*) ● Yolo		F 11	140a, z	W., F. & Co	691
Day, Modoc		G 5	Dunsmuir, 140	W., F. & Co	×
Day Spur, (mail to Daulton) Madera			140w	W., F. & Co	×
Deadwood, Trinity		D 6	*Iron Mountain*, 55	W., F. & Co	161
Deeter, (mail to Bloomington) San Bernardino		O 20	140qq, rr	W., F. & Co	×
Deckville, (P. O. name West Riverside) Riverside		O 20	140rr	W., F. & Co	×
Decoto, ● Alameda		F 13	140g	W., F. & Co	161
Dedrick, (2 miles n. of Junction City, C 6) Trinity			Mabel, 140	W., F. & Co	×
Deerpark, (2 miles s. w. of Truckee, I 9) Placer			Truckee, 60, 140	W., F. & Co	×
Defender, (5 miles n. e. of Plingrove, H 11) Amador			Ione, 140	W., F. & Co	×
Deforest, Santa Clara		F 13	San Jose, 140	W., F. & Co	×
Delesa, ● San Diego		P 22	Elcajon, 124		
Delano, ● Kern		K 16	140ee	W., F. & Co	569
Delavan, (mail to Maxwell) Colusa		E 9	140e	W., F. & Co	×
De Lavergnas, (mail to Lafayette) Contra Costa			20		×
Delhi, (mail to Livingston) Merced		H 13	140u	W., F. & Co	×
Delmar, ● San Diego		O 22	5e	W., F. & Co	39
Del Mar, (mail to Capitola) Santa Cruz			140ppp	W., F. & Co	×
Del Monte, (mail to Monterey) Monterey		F 15	140rrr	W., F. & Co	×
Del Paso, (9½ miles e. of Sacramento, G 10) Sacramento			See Sacramento		×
Del Rey, Fresno		K 15	5g	W., F. & Co	28
Del Rosa, ● San Bernardino		P 19	5k	W., F. & Co	×
Delsur, ● Los Angeles		M 19	Lancaster, 140	W., F. & Co	108
Delta, (P. O. name Bayles) Shasta		E 6	140e	W., F. & Co	48
De Luz, ● San Diego		O 21	Fallbrook, 5	W., F. & Co	×
De Luz Station, (mail to Fallbrook) San Diego		O 21	5n	W., F. & Co	×
Denny, (43 miles n. e. of Weaverville, B 6) Trinity			Korbel, 3	W., F. & Co	28
Denverton, Solano		F 11	Suisun City, 140	W., F. & Co	26
Descanso, San Diego		Q 22	Lakeside, 124		53
De Wolf, (mail to Delrey) Fresno		J 15	Delrey, 5	W., F. & Co	×
Diamond, (mail to San Jacinto) Riverside		P 20	San Jacinto, 5	W., F. & Co	×
Diamond, (P. O. name Black Diamond) Contra Costa		F 12	5p, 208, 212, 272, 300	W., F. & Co	73
Diamond Spring, (R. R. name *Diamond*) ● Eldorado		H 10	140aa	W., F. & Co	231
Dickinson, (mail to Lagrand) Merced		I 13	5p	W., F. & Co	×
Dietz, (mail to Upton) Siskiyou			140bb	W., F. & Co	×
Dimond, (1½ miles n. e. of Alameda, F 1, R. R. name *Leona*) ● Alameda			40		×
Dinuba, ● Tulare		K 15	140ff	W., F. & Co	161
Dirlde, (mail to Los Alamos) Santa Barbara		I 18	108a	W., F. & Co	×
Dixon, 1 bank, ● Solano		F 11	140e	W., F. & Co	783
Dobbins, Yuba		G 9	Nevada City, 102	W., F. & Co	42
Doble, (38 miles s. e., of Victorville, O 19) San Bernardino			Victor, 56	W., F. & Co	×
Dodge, (mail to Tulare) Kings		K 15	*Corcoran*, 5	W., F. & Co	×
Dodge, Trinity		D 5	Dunsmuir, 140	W., F. & Co	×
Dodsworth, (mail to Florence) Los Angeles			140zz, ddd	W., F. & Co	×
Dogbark, (mail to Keswick) Shasta		E 6	55		×
Dominguez, (mail to Redondo) Los Angeles			65, 140zz	W., F. & Co	×
Donahue, (mail to Lakeville) Sonoma		D 11	18d, 288	W., F. & Co	×
Donner, (R. R. name *Summit*) ● Placer		I 9	140e	W., F. & Co	23
Dospalos, ● Merced		H 14	140e	W., F. & Co	×
Doud, (mail to Soledad) Monterey			140ii	W., F. & Co	×
Dougherty, (mail to San Jose) Santa Clara			140rrr	W., F. & Co	×
Dougherty, ● Alameda		F 12	Pleasanton, 140	W., F. & Co	×
Douglas City, (7 miles s. of Weaverville, B 6) Trinity			Waugh, 140	W., F. & Co	142
Douglasflat, Calaveras		I 12	Angels Camp, 136	W., F. & Co	104
Dove, (R. R. name *Hazel*) San Luis Obispo		H 17	140ii	W., F. & Co	×
Downey, 1 bank, ● Los Angeles		N 20	140ddd	W., F. & Co	1,008
Downieville, ● Sierra		H 9	Nevada City, 102	W., F. & Co	500
Dows Prairie, Humboldt		A 5	Arcata, 3, 38	W., F. & Co	×
Doyle, (mail to Longvalley) Lassen		I 8	100	W., F. & Co	×
Drawbridge, (mail to Alviso) Santa Clara			140rrr	W., F. & Co	×
Drew, (mail to San Bernardino) San Bernardino		O 19	5k	W., F. & Co	×
Dreyfus Spur, (mail to Anaheim) Orange			140ddd	W., F. & Co	×
Dry Camp, (mail to Indio) Riverside		Q 20	140qq	W., F. & Co	×
Dry Lake, (mail to Cornell) Modoc		G 4	Ager, 140	W., F. & Co	×
Dryhyn, (mail to Ogilby) San Diego		T 22	140qq	W., F. & Co	×
Drytown, Amador					126
Duarte, ● Los Angeles		N 19	5b, 140ss	W., F. & Co	608
Dudley, Kings		J 16	Huron, 140	W., F. & Co	×
Dugan, (mail to Shingle) Eldorado		H 11	140aa	W., F. & Co	×
Dulzura, San Diego		P 22	Sunnyside, 90		×
Dunaway, (6 miles n. of Buchanan, J 14) Mariposa			Raymond, 140	W., F. & Co	×
Dunbarton, (8 miles w. of San Juan, G 14) Monterey			Aromas, 140	W., F. & Co	×
Duncans, (mail to Hoaglin) Trinity		C 7	Redbluff, 140	W., F. & Co	×
Duncans Mills, ● Sonoma		C 11	105a	W., F. & Co	108
Dunlap, Los Angeles		M 19	140e	W., F. & Co	×
Dunlap, Fresno		K 14	Sanger, 140	W., F. & Co	108
Dunnigan, ● Yolo		F 10	140r	W., F. & Co	261
Dunsmuir, ● Siskiyou		K 5	140e, bb	W., F. & Co	×
Dupont, (mail to San Pablo) Contra Costa			5p	W., F. & Co	×
Durham, ● Butte		F 8	140e	W., F. & Co	161
Durmid, (mail to Salton) Riverside		K 10	140qq	W., F. & Co	×
Dutchflat, 1 bank, ● Placer		H 12	140r	W., F. & Co	52
Dutton's Landing, Solano		F 12	98	W., F. & Co	×
Doughway, (mail to Berkeley) Alameda			20, 140d	W., F. & Co	×
Dyerville, Humboldt		B 7	Scotia, 110	W., F. & Co	18

E

TOWN.	COUNTY	INDEX.	RAILWAY, or, if not on a Railroad, nearest station.	EX.	POP.
Eagleville, Modoc		L 5	*Termo*, 100	W., F. & Co	123
Earls Switch, (mail to Florence) Los Angeles			140zz	W., F. & Co	×
East Alhambra, (mail to Alhambra) Los Angeles			140ss	W., F. & Co	×
East Berkeley, (mail to Berkeley) Alameda			140d	W., F. & Co	×
Eastborne, (mail to Redlands) San Bernardino		P 19	5k, 140gg	W., F. & Co	×
East Etiwanda, (mail to Rosena) San Bernardino			5b	W., F. & Co	×
East Fresno, (mail to Fresno) Fresno		J 14	140gg	W., F. & Co	×
East Highlands, ● San Bernardino		P 21	5k	W., F. & Co	×
Eastland, (R. R. name *Mill Valley*) ● Marin		D 12	75, 105	W., F. & Co	909
East Oakland, (Station Oakland P. O.) ● Alameda			140g	W., F. & Co	×
Easton, ● Fresno		J 15	Gleander, 5	W., F. & Co	83
East San Pedro, (mail to San Pedro) Los Angeles		M 20	132a	W., F. & Co	×
Ebbs, (mail to Santa Cruz) Santa Cruz			140rrr	W., F. & Co	×
Eby, Tehama		E 7	Redbluff, 140	W., F. & Co	×
Eccles, (6 miles w. of Glenwood, F 13) ● Santa Cruz			140rrr	W., F. & Co	×
Echo, (Eldorado)		I 10	Placerville, 100	W., F. & Co	×
Echo, (mail to Preston) Mendocino		C 10	18a	W., F. & Co	×
Echo Mountain, ● Los Angeles		N 19	80		×
Ecking, (mail to Port Costa) Contra Costa			140a	W., F. & Co	×
Eclipse, (9 miles [illegible] point, H 8) Plumas			Mohawk, 138	W., F. & Co	23
Edenvale, Santa Clara		F 13	140ii	W., F. & Co	×
Edna, (mail to Montalvo) Ventura			140ii	W., F. & Co	×
Edgewood, ● Siskiyou		E 5	140bb	W., F. & Co	108
Edmonston, (mail to Meadow Valley) Plumas		G 8	Mohawk, 138	W., F. & Co	×
Edna, ● San Luis Obispo		H 17	108a, 140ii	W., F. & Co	103
Edson, (mail to Pierce) Riverside			140ee	W., F. & Co	×
Edson, (mail to Danby) San Bernardino					×
[illegible] Riverside					×
Eggers, (mail to Tarpy) Fresno					×
Elagon, (mail to New Angeles) Los Angeles			140ee	W., F. & Co	×
Elcajon, ● San Diego		P 22	124		108
El Capitan, (mail to San Diego) San Diego		P 22	Elcajon, 124		×
Elcasco, Riverside		P 20	140qq	W., F. & Co	×
Elder, (35 miles n. of Korbel, B 6) Humboldt			Korbel, 3	W., F. & Co	×
Eldorado, ● Eldorado		H 10	140aa	W., F. & Co	25
Eldridge, (1 mile n. of Agua Caliente, D 11) Sonoma			18a, 140a		×
Elena, Shasta		F 6	Hazelcreek, 140		×
Electra, (5 miles n. e. of Mokelumne Hill, H 11) Amador			Ione, 140		×
Elgin, (r. f. d. from Dos Pajos) ● Merced			Dospalos, 140	W., F. & Co	×
Elizabeth Lake, Los Angeles		M 18	Lancaster, 140	W., F. & Co	×
Elk, ● Mendocino		B 9	Ukiah, 18	W., F. & Co	261
Elkcreek, (Glenn)		G 8	Fruto, 140	W., F. & Co	108
Elkgrove, ● Sacramento		G 11	140h	W., F. & Co	361
Elkhorn, (mail to Castroville) Monterey		F 14	140iii	W., F. & Co	×
Elkhorn, (mail to Glazier) Siskiyou		F 5	70b	W., F. & Co	×
Elk River, (mail to Ferndale) Humboldt					×
Ellens, (mail to Truckee)					×
Ellwott, (mail to Watsonville) Santa Cruz		F 14	140pp	W., F. & Co	×
Elliott, ● San Joaquin		G 11	Galt, 140	W., F. & Co	79
Ellis, (mail to Tracy) San Joaquin		G 12	140h	W., F. & Co	×
Elmdale, Stanislaus		H 13	5p	W., F. & Co	×
Elmer, (8 miles [illegible] Kern			Bakersfield, 5, 140	W., F. & Co	×
Elmhurst, (6 miles e. of Oakland, E 2) ● Alameda			140g	W., F. & Co	×
Elmira, ● Solano		F 11	140e, f	W., F. & Co	361
Elmo, (mail to Wasco) Kern		K 16	5e	W., F. & Co	×
El Modena, ● Orange		N 20	140hhh	W., F. & Co	261
Elmonte, (R. R. name *Monte*) ● Los Angeles		N 20	140qq	W., F. & Co	229
Elmore, (P. O. name Mabel) Shasta		E 6			×
El Pinal, (mail to San Joaquin)			140k	W., F. & Co	×
Eria, ● Ventura		K 19	140aaa	W., F. & Co	78
El Robles, (mail to Ukiah) Mendocino		C 9	18a	W., F. & Co	×
Elsinore, 1 bank, ● Riverside		O 20	5k	W., F. & Co	297
Elsinor Junction, (mail to Elsinore) Riverside		O 20	5p	W., F. & Co	×
Eltoro, ● Orange		O 12	5e	W., F. & Co	×
[illegible]			140r	W., F. & Co	×
Elverton, (mail to Westley) Stanislaus		G 13	140e	W., F. & Co	×
Emerald Bay, (Summer P. O. Eldorado)					×
Emeryville, (R. R. name *Emeryville*) ● Alameda		E 12	20, 140a	W., F. & Co	1,016
Emigrant Gap, ● Placer		H 9	140r	W., F. & Co	129
Emmaton, (mail to Collinsville) Solano			296	W., F. & Co	×
Emmett, ● San Benito		G 14	Tres Pinos, 140	W., F. & Co	×
Empire, (mail to Antioch) Contra Costa			140e	W., F. & Co	×
Empire, (mail to [illegible] Islands)					×
Encinal Par, (mail to [illegible] Alameda			140rrr	W., F. & Co	×
Encinitas, ● San Diego		O 21	5e	W., F. & Co	53
Encino, (mail to Toluca) Los Angeles		M 19	140pp	W., F. & Co	×
Enrights Spur, (mail to Anderson) Shasta			140w	W., F. & Co	×
Ensign, (mail to Vina) Tehama			140w	W., F. & Co

TOWN.	COUNTY.	INDEX	RAILWAY, or, if not on a Railroad, nearest station.	EX.	POP.
Ura, (P. O. name Pathin) Santa Clara		F 13	*140ccc*	W., F. & Co	✓
Evans, (3 miles n. of Yankeehill, F 8) Butte			Oroville, 140	W., F. & Co	✓
Evergreen, ● Santa Clara		F 13	San Jose, 140	W., F. & Co	103
Ewings, (mail to Sheridan) Placer		G 10	*140w*	W., F. & Co	✓
Exeter, ● Tulare		K 15	*140ff, hh*	W., F. & Co	561
F					
Fabian, (mail to Felton) Santa Cruz			140*zz*	W., F. & Co	✓
Fairbanks, (6 miles n. w. of Yorkville, C 10) Mendocino			Hopland, 18	W., F. & Co	✓
Fairchild, (7 miles s. e. of Stockton, G 12) San Joaquin			Stockton, 1, 5, 140, 208, 3.0	W., F. & Co	✓
Fairfax, (mail to San Anselmo) Marin		D 12	105*a*	W., F. & Co	✓
Fairfield, ● Solano		E 11	⁛ Suisun City, 140	W., F. & Co	1,191
Fairmont, ● Los Angeles		M 18	Lancaster, 140	W., F. & Co	✓
Fair Oaks, (mail to Menlo Park) San Mateo		E 13	140*hh*	W., F. & Co	✓
Fairoaks, (6 miles w. of Natoma, G 10) ● Sacramento			Natoma, 140	W., F. & Co	61
Farmpay, Eldorado		H 11	Placerville, 140	W., F. & Co	23
Fairview, (mail to Sites) Colusa		E 9	24	W., F. & Co	✓
Fairview, Orange		N 20	140*dd*	W., F. & Co	102
Fairview, (mail to Colton) San Bernardino			140*ccc*	W., F. & Co	✓
Fairville, (mail to Reclamation) Sonoma			18*b*	W., F. & Co	✓
Falk, Humboldt		A 6	12		✓
Fallmer, (mail to Durham) Butte			140*ee*	W., F. & Co	✓
Fallbrook, 1 bank, ● San Diego		P 21	⁛ 5*a*	W., F. & Co	361
Fallon, (2½ miles s. of Tomales, D 7) Marin			105*a*	W., F. & Co	13
Fallriver Mills, ● Shasta		G 5	Hazelcreek, 140	W., F. & Co	162
Falls Hot Springs, Mono		K 11	Bodie 10	W., F. & Co	✓
Famoso, ● Kern		K 15	140*cc, ff*	W., F. & Co	52
Farad, (mail to Floriston) Nevada			140*p*	W., F. & Co	✓
Fargos, (mail to Orinda) Contra Costa			21		✓
Farmersville, ● Tulare		K 15	140*hh*	W., F. & Co	53
Farmington, ● San Joaquin		H 12	140*p*	W., F. & Co	109
Farrell, (mail to Niles) Alameda			140*k*	W., F. & Co	✓
Felix, (9 miles e. of Milton, H 12) ● Calaveras			Milton, 140	W., F. & Co	✓
Felton, ● Santa Cruz		E 11	140*ccc, aa*	W., F. & Co	361
Felton Junction, (mail to Felton) Santa Cruz		E 14	140*ccc, zzz*	W., F. & Co	✓
Fenner, (mail to Blake) San Bernardino		S 18	5*a*	W., F. & Co	✓
Fern, Shasta		F 6	Redding, 140	W., F. & Co	✓
Fernandez, (mail to San Pablo) Contra Costa		E 12	5*p*	W., F. & Co	✓
Fernando, ● Los Angeles		M 19	140*c*	W., F. & Co	608
Feridale, 1 bank, ● Humboldt		A 6	Loleta, 38	W., F. & Co	816
Fernley, Nevada		G 9	Grassvalley, 102	W., F. & Co	✓
Fernside, (mail to Alameda) Alameda			140*h*	W., F. & Co	✓
Ferry, (mail to Port Costa) Contra Costa			140*v*	W., F. & Co	✓
Fielding, ● Shasta		E 6	Copley, 140	W., F. & Co	✓
Fields Landing, (R. R. name *South Bay*) ● Humboldt		A 6	36	W., F. & Co	309
Filbert, (mail to Boulder Creek) Santa Cruz		E 13	140*bb*	W., F. & Co	✓
Fillmore, ● Ventura		L 19	140*ff*	W., F. & Co	109
Fingal, (mail to Banning) Riverside			140*gg*	W., F. & Co	✓
Finnell, (mail to Tehama) Tehama			140*r*	W., F. & Co	✓
Firebaugh, ● Fresno		I 14	140*c*	W., F. & Co	162
First Street Junction, (mail to San Bernardino) San Bernardino			140*ccc, zz*	W., F. & Co	✓
Fishermans Bay, Sonoma		C 10	Cazadero, 105	W., F. & Co	761
Fishrock, Mendocino		B 10	Preston, 18	W., F. & Co	✓
Fisk, Sonoma		C 10	Cazadero, 105	W., F. & Co	✓
Fitchburg, (mail to Elmhurst) Alameda			140*g*	W., F. & Co	✓
Fleming, (mail to Cauby) Modoc		G 5	Gazelle, 140	W., F. & Co	✓
Fleming, (mail to West Berkeley) Alameda			140*a*	W., F. & Co	✓
Flomellis, (mail to Latrobe) Eldorado			140*aa*	W., F. & Co	✓
Flood, (3 miles s. of Grassvalley, G 9) Nevada			Grassvalley, 102	W., F. & Co	✓
Florence, ● Los Angeles		M 20	140*ii, ddd*	W., F. & Co	163
Florin, ● Sacramento		G 11	140*k*	W., F. & Co	104
Floriston, Nevada		I 9	140*r*	W., F. & Co	19
Flosden, (mail to Napa Junction) Solano		E 11	140*r*	W., F. & Co	✓
Flowing Well, San Diego		S 21	140*gg*	W., F. & Co	✓
Flugel, (mail to Rolinda) Fresno			140*e*	W., F. & Co	✓
Folsom City, 1 bank, ● Sacramento		G 10	140*aa*	W., F. & Co	1,309
Folsom Junction, (mail to Folsom City) Sacramento			140*aa*	W., F. & Co	✓
Forbestown, ● Butte		G 9	Oroville, 140	W., F. & Co	562
Forest, 1 bank, ● Sierra		H 9	⁛ Nevada City, 102	W., F. & Co	361
Forest Grove, (mail to Wright) Santa Clara		F 13	140*ccc*	W., F. & Co	✓
Forestbill, 1 bank, ● Placer		H 10	⁛ Colfax, 102, 140	W., F. & Co	753
Foresthome, Amador		H 11	May, 140	W., F. & Co	✓
Forestlake, (2½ miles s. of Galt, G 11) San Joaquin			140*k*	W., F. & Co	✓
Forest Ranch, Butte		F 8	Chico, 140	W., F. & Co	✓
Forestville, ● Sonoma		D 11	18*f*	W., F. & Co	69
Forks of Salmon, Siskiyou		C 5	Gazelle, 140	W., F. & Co	53
Forney, (mail to Fresno) Fresno			140*ee, ccc*	W., F. & Co	✓
Fort Bidwell, Modoc		I 4	⁛ *Termo*, 100	W., F. & Co	309
Fort Bragg, 1 bank, ● Mendocino		B 9	⁛ 276	W., F. & Co	1,590
Fort Jones, 1 bank, ● Siskiyou		D 4	⁛ Yreka, 160	W., F. & Co	356
Fort Peck, (mail to Smith River) Del Norte			28*b*	W., F. & Co	✓
Fort Robinson, (mail to Lamesa) San Diego		P 22	124		✓
Fort Ross, Sonoma		C 11	⁛ Cazadero, 105	W., F. & Co	58
Fort Tejon, (mail to Tehachapi) Kern		M 18	Tehachapi, 5, 140	W., F. & Co	✓
Fortuna, (mail to Sanger) Fresno		K 15	140*ff*	W., F. & Co	✓
Fortuna, ● Humboldt		A 6	⁛ 36	W., F. & Co	909
Fosetti, (mail to Sisson) Siskiyou			140*bb*	W., F. & Co	✓
Foster, San Diego		P 22	⁛ 124		✓
Fountain, (mail to Hopland) Mendocino		C 10	Hopland, 18	W., F. & Co	✓
Fourth Crossing, Calaveras		H 12	Valley Springs, 140	W., F. & Co	129
Fourth Summit, (mail to Secret) Lassen		I 6	100	W., F. & Co	✓
Fouts Springs, Colusa		D 9	Sites, 24	W., F. & Co	38
Fowler, ● Fresno		J 15	⁛ 140*ee*	W., F. & Co	409
Fram, (mail to Mojave) Kern		M 17	5*a*, 140*cc*	W., F. & Co	✓
Francis, (mail to Denny) Trinity		C 5	Korbel, 3	W., F. & Co	✓
Frank, (13½ miles s. w. of Briceland, B 7) Humboldt			Scotia, 110	W., F. & Co	✓
Franklin, ● Sacramento		G 11	Elkgrove, 140	W., F. & Co	83
Franks, (mail to Campbell) Santa Clara		F 13	Campbell, 140	W., F. & Co	✓
Frazier, Tulare		P 15	Porterville, 140	W., F. & Co	✓
Fredalba, (12½ miles n. e. of Highland, P 19) San Bernardino			Highland, 5	W., F. & Co	✓
Fredericksburg, (10½ miles n. of Markleeville, J 10) Alpine			Tahoe, 60, 236	W., F. & Co	✓
Fredonia, (mail to Susanville) Lassen		H 7	Amedee, 100	W., F. & Co	✓
Freeman, Kern		N 17	⁛ Johannesburg, 116	W., F. & Co	✓
Freeport, ● Sacramento		G 11	272		102
Freestone, ● Sonoma		D 11	⁛ 105*a*	W., F. & Co	108
Fremont, (mail to Kramer) San Bernardino			116	W., F. & Co	✓
Frenontville, (R. R. name *Lagon*) ● Ventura		L 19	140*mm*	W., F. & Co	✓
French, (8½ miles n. w. of Kenny, B 8) Mendocino			Scotia, 110	W., F. & Co	✓
French Camp, ● San Joaquin		G 12	⁛ 140*k*	W., F. & Co	508
French Corral, ● Nevada		G 9	Nevada City, 102	W., F. & Co	189
French Gulch, ● Shasta		D 6	*Iron Mountain*, 55	W., F. & Co	208
Frenchmans, (mail to San Pablo) Contra Costa			20		✓
Freshwater, Humboldt		B 6	See Eureka		162
Fresno, 6 banks, ● Fresno		J 14	⁛ 5*p*, 140*m, cc, ee, ff, gg*	W., F. & Co	12,470
Fresno Flats, ● Madera		K 13	Raymond, 140	W., F. & Co	53
Fresno Hot Springs, (mail to Alcalde) Fresno		H 15	Alcalde, 140	W., F. & Co	✓
Frank, (mail to Salton) San Diego		P 21	140*gg*	W., F. & Co	✓
Frohm, (R. R. name *Le France*) Santa Clara		F 13	140*gg*	W., F. & Co	✓
Fruitland, Humboldt		B 7	Scotia, 110	W., F. & Co	✓
Fruitland, (mail to Chulavista) San Diego			26		✓
Fruitvale, ● Alameda		E 12	⁛ 40, 140*g*	W., F. & Co	✓
Fruto, ● Glenn		E 9	⁛ 140*z*	W., F. & Co	53
Fullerton, 1 bank, ● Orange		N 20	⁛ 5*c*	W., F. & Co	698
Fulton, ● Sonoma		D 11	⁛ 18*a, f*	W., F. & Co	108
Fulton Wells, (mail to Los Nietos) Los Angeles			140*ll*	W., F. & Co	✓
Fyffe, Eldorado		H 10	Placerville, 140	W., F. & Co	✓
G					
Gaines, (mail to Exeter) Tulare		L 15	Exeter, 140	W., F. & Co	✓
Gallatin, (mail to Eby) Tehama		E 8	Redbluff, 140	W., F. & Co	✓
Galt, ● Sacramento		G 11	140*k, l*	W., F. & Co	783
Gans, Humboldt		B 5	Arcata, 3, 38	W., F. & Co	✓
Gap, (mail to Downleville) Sierra		H 9	Truckee, 60, 140	W., F. & Co	✓
Garberville, ● Humboldt		B 7	Scotia, 110	W., F. & Co	108
Garcia, (mail to Tocaloma) Marin			105*a*	W., F. & Co	✓
Garcias, (mail to Orinda) Contra Costa			20		✓
Gardena, ● Los Angeles		M 20	65		53
Gardengrove, ● Orange		N 21	Anaheim, 5	W., F. & Co	108
Garden Valley, ● Eldorado		H 10	Placerville, 140	W., F. & Co	261
Garey, ● Santa Barbara		I 18	Santa Maria, 106	W., F. & Co	✓
Garfield, (mail to Pollasky) Fresno		J 14	Pollasky, 140	W., F. & Co	✓
Garlock, ● Kern		N 17	Johannesburg, 116	W., F. & Co	108
Garnesses, (P. O. name Toluca) Los Angeles		M 19	140*pp*	W., F. & Co	113
Garvalia, (3 miles s. of San Gabriel, N 19) Los Angeles			San Gabriel, 140	W., F. & Co	✓
Garvanza, ● Los Angeles		M 19	5*b*, 132*a*	W., F. & Co	✓
Gas Point, Shasta		E 5	Cottonwood, 140	W., F. & Co	✓
Gasquet, Del Norte		B 4	Crescent City, 28, 224	W., F. & Co	✓
Gaston, Nevada		H 9	Nevada City, 102	W., F. & Co	✓
Gately, (mail to San Pablo) Contra Costa			5*p*	W., F. & Co	✓
Gato, (mail to Alcatraz Landing) Santa Barbara		I 19	140*ii*	W., F. & Co	✓
Gaviota, (mail to Alcatraz Landing) Santa Barbara		I 19	140*ii*	W., F. & Co	✓
Gazelle, ● Siskiyou		E 5	⁛ 140*bb*	W., F. & Co	58
Gelston, (mail to Glenellen) Sonoma			140*a*	W., F. & Co	✓
Gennesee, Plumas		H 8	Beckwith, 18	W., F. & Co	19
Geneva, (R. R. name *Whitton*) Merced		I 13	5*p*	W., F. & Co	✓
Geneva, (P. O. name Berlin) Colusa		E 10	140*r*	W., F. & Co	✓
Georgetown, ● Eldorado		H 10	Auburn, 140	W., F. & Co	398
Germantown, ● Glenn		E 8	⁛ 140*r*	W., F. & Co	361
Geyser Springs, (mail to Cloverdale) Sonoma		D 10	Cloverdale, 18	W., F. & Co	✓
Geyserville, ● Sonoma		D 10	⁛ 18*a*	W., F. & Co	398
Giant, (3½ miles n. of San Pablo, E 12) Contra Costa			140*n*	W., F. & Co	✓
Giantonk, (mail to Farmersville) Tulare			140*hh*	W., F. & Co	✓
Gibbons, (7½ miles n. w. of Adelaide, H 16) San Luis Obispo			Paso Robles, 140	W., F. & Co	✓
Gibbs, (5 miles s. w. of Glenwood, E 14) Santa Cruz			Glenwood, 140	W., F. & Co	✓
Gibson, (mail to Stations) Shasta		E 6	140*r*	W., F. & Co	✓
Gibsonville, ● Sierra		H 8	Mohawk, 138	W., F. & Co	162
Gigling, (mail to Seaside) Monterey			140*rr*	W., F. & Co	✓
Gillespie, (mail to Lodi) San Joaquin			140*n*	W., F. & Co	✓
Gillis, (mail to Stockton) San Joaquin		G 12	5*p*	W., F. & Co	✓
Gilt, (mail to San Pablo) Contra Costa			20		✓
Gilroy, 1 bank, ● Santa Clara		G 14	140*ii*	W., F. & Co	1,820
Gilroy Hot Springs, Santa Clara		G 14	Gilroy, 140	W., F. & Co	✓
Gilta, (14 miles s. w. of Blackbear, C 5) ● Siskiyou			Gazelle, 140	W., F. & Co	✓
Girard, (mail to Tehachapi) Kern		M 17	5*d*, 140*cc*	W., F. & Co	✓
Girean, (mail to Anderson) Shasta		E 7	140*rr*	W., F. & Co	✓
Gladystone, (mail to Redlands) San Bernardino			5*k*	W., F. & Co	✓
Glamis, San Diego		S 21	140*qq*	W., F. & Co	✓
Glassell, (mail to Tropico) Los Angeles			132*b*	W., F. & Co	✓
Glazier, (R. R. name *Bartley*) Siskiyou		F 5	70*b*	W., F. & Co	✓
Glenavville, (mail to Henleyville) Tehama		E 8	Corning, 140	W., F. & Co	✓
Glenbrook, ● Lake		D 10	Cloverdale, 18	W., F. & Co	✓
Glenbrook, (mail to Grass Valley) Nevada			102	W., F. & Co	✓
Glenburn, (6 miles n. w. of Fall River Mills, G 5) ● Shasta			Hazelcreek, 140	W., F. & Co	✓
Glencoe, ● Calaveras		H 11	Valleysprings, 140	W., F. & Co	79
Glendale, Los Angeles		M 19	132*b*	W., F. & Co	✓
Glendale Junction, (mail to Los Angeles) Los Angeles			132*a, b*	W., F. & Co	✓
Glendora, ● Los Angeles		N 19	5*b*	W., F. & Co	582
Glenellen, ● Sonoma		E 11	18*b*, 140*n*	W., F. & Co	283
Glennville, ● Kern		L 16	Bakersfield, 5, 140	W., F. & Co	78
Glenwood, ● Santa Cruz		E 14	140*rr*	W., F. & Co	208
Globe, Tulare		L 15	Porterville, 140	W., F. & Co	✓
Gloster, (mail to Mojave) Kern		N 18	140*rr*	W., F. & Co	✓
Gold, (7 miles n. e. of O'Neals, J 14) ● Madera			Pollasky, 140	W., F. & Co	43
Gold Bluff, (mail to Orick) Humboldt		A 5	Crescent City, 28, 224	W., F. & Co	✓
Golden, (mail to Los Angeles) Los Angeles			65		✓
Golden Gate, (station Oakland P. O.) ● Alameda		E 12	140*d*	W., F. & Co	✓
Golden Gate, (mail to San Francisco) Marin		D 12	See San Francisco		✓
Golden Hill, (mail to San Diego) San Diego		P 22	124		✓
Goldman Spur, (mail to Keene) Kern			140*rr*	W., F. & Co	264
Goldrun, ● Placer		H 10	⁛ 140*r*	W., F. & Co	✓
Goldtree, (mail to San Luis Obispo) San Luis Obispo			140*ii*	W., F. & Co	✓
Goler, (mail to Randsburg) Kern		N 17	Johannesburg, 116	W., F. & Co	✓
Goleta, ● Santa Barbara		J 19	140*ll*	W., F. & Co	562
Golf, (mail to San Rafael) Marin			18*a*	W., F. & Co	✓
Gonzales, (8 miles, ● Monterey)		J 15	140*ii*	W., F. & Co	638
Goodyear, (mail to Benicia) Solano		E 11	140*a*	W., F. & Co	✓
Goodyears Bar, Sierra					172
Gorda, (13 miles w. of Jolon, G 16) Monterey			King City, 140	W., F. & Co	✓
Gordon, (mail to Clovis) Fresno			140*gg*	W., F. & Co	✓
Gordon Arms, (mail to Terminal) Los Angeles			132*a*	W., F. & Co	✓
Gosford, (mail to Bakersfield) Kern		L 17	140*kk*	W., F. & Co	✓
Goshen, (R. R. name *Goshen Junction*) ● Tulare		K 15	⁛ 140*c, hh*	W., F. & Co	53
Gottville, Siskiyou		D 4	Hornbrook, 140	W., F. & Co	32
Goulden, (mail to Donner) Placer			140*r*	W., F. & Co	✓
Grascosa, (mail to Santa Maria) Santa Barbara			108*a*	W., F. & Co	✓
Gracy, (10 miles e. of Ft. Bragg, B 9) Mendocino			Mendocino, 240, 276	W., F. & Co	✓
Grafton, (R. R. name *Knights Landing*) ● Yolo		F 10	140*g*, 272	W., F. & Co	369
Grainland, Butte		F 8	Chico, 140	W., F. & Co	✓
Grand Island, ● Colusa		F 10	272		✓
Grand Terrace, (mail to Highgrove) San Bernardino			140*ww*	W., F. & Co	✓
Granger Siding, (mail to Port Costa) Contra Costa			140*a*	W., F. & Co	✓
Grangeville, (R. R. name *Kimble*) ● Kings		J 15	140*hh*	W., F. & Co	✓
Granlithill, Eldorado		G 10	Placerville, 140	W., F. & Co	368
Granlitteville, ● Nevada		H 9	Chico, 140	W., F. & Co	✓
Grant, (mail to Windsor) Sonoma		D 10	18*a*	W., F. & Co	✓
Grapeland, San Bernardino		O 19	*Etiwanda Sta.* 5	W., F. & Co	✓
Grass Valley, 2 banks, ● Nevada		G 9	⁛ 102	W., F. & Co	4,719
Gravel Pit, (mail to Campbell) Santa Clara			140*rr, yyy*	W., F. & Co	✓
Gravel Spur, (mail to Esparto) Yolo			140*k*	W., F. & Co	✓
Graves, (mail to Salinas) Monterey			140*ii*	W., F. & Co	✓
Gravilla, (8 miles n. e. of San Diego, P 22) San Diego			See San Diego		✓
Grayson, ● Stanislaus		G 13	Westley, 140	W., F. & Co	108
Green Brae, (mail to San Rafael) Marin			18*a*	W., F. & Co	✓
Green Brae Station, (mail to San Rafael) Marin			105*b*	W., F. & Co	✓
Greenleaf, (mail to Madera) Madera		J 14	5*p*	W., F. & Co	✓
Green Meadows, (3 miles w. of Florence, E 20) Los Angeles			Florence, 140	W., F. & Co	✓
Green Valley, Eldorado		H 10	Shingle, 140	W., F. & Co	✓
Green Valley, (mail to Forestville) Sonoma			18*f*	W., F. & Co	✓
Greenview, (9 miles s. w. of Fort Jones, D 4) Siskiyou			Yreka, 160	W., F. & Co	✓
Greenville, ● Plumas		H 7	⁛ Mohawk, 138	W., F. & Co	461
Greenwood, ● Eldorado		H 10	Auburn, 140	W., F. & Co	189
Greenwood, (mail to Germantown) Glenn		E 8	140*r*	W., F. & Co	✓
Gregory, (7 miles s. of Bayles, E 6) Shasta			Bayles, 140	W., F. & Co	✓
Grenada, (mail to Montague) Siskiyou		E 4	140*bb*	W., F. & Co	✓
Grepstone, (mail to New Almaden) Santa Clara			140*nn*	W., F. & Co	✓
Gridley, 1 bank, ● Butte		F 9	⁛ 140*rr*	W., F. & Co	1,009
Griffin, (32 miles w. of Neenach, M 18) Ventura			Sespe, 140	W., F. & Co	✓
Grimes, ● Colusa		F 10	272		78
Grizzly Bluff, ● Humboldt		A 6	Alton, 36, 110	W., F. & Co	268
Grizzly Flat, ● Eldorado		I 11	Placerville, 140	W., F. & Co	128
Groveland, ● Tuolumne		I 12	Chinese Camp, 136	W., F. & Co	162
Grover, (P. O. name Plano) San Luis Obispo		H 17	140*ii*	W., F. & Co	108
Grubgulch, ● Madera		J 13	⁛ Raymond, 140	W., F. & Co	78
Gruessville, (mail to Bradley) Monterey		H 16	Bradley, 140	W., F. & Co	✓
Guadalupe, 1 bank, ● Santa Barbara		I 18	⁛ 140*ii, ttt*	W., F. & Co	359
Gualala, ● Mendocino		B 10	11		209
Gubserville, (r. f. d. from Santa Clara) ● Santa Clara		F 13	Santa Clara, 140	W., F. & Co	✓
Guerneville, ● Sonoma		D 11	18*f*	W., F. & Co	582
Guernsey, Kings		K 15	⁛ 5*p*	W., F. & Co	✓
Gulnda, ● Yolo		E 10	⁛ 140*l*	W., F. & Co	161
Gustine, (mail to Newman) Merced		H 13	140*c*	W., F. & Co	✓
Gwinnine, (8½ miles n. e. of Valley Springs, H 11) ● Calaveras			Valley Springs, 140	W., F. & Co	✓
Gypsum, (mail to Rincon) Orange			5*d*	W., F. & Co	✓
H					
Hagerman, (mail to Hanford) Kings		J 15	5*p*	W., F. & Co	✓
Haines, (mail to West Saticoy) Ventura			140*ll*	W., F. & Co	✓
Halfmoon Bay, ● San Mateo		E 13	⁛ San Mateo, 140	W., F. & Co	461
Hall, (mail to Alvarado) Alameda			140*rrr*	W., F. & Co	✓
Halleck, (R. R. name *Oro Grande*) ● San Bernardino		O 18	5*b*	W., F. & Co	108
Halcern, (mail to Decoto) Alameda			140*ff, i*	W., F. & Co	✓
Hamburg, ● Siskiyou		C 4	Yreka, 160	W., F. & Co	98
Hames, Monterey		H 16	Bradley, 140	W., F. & Co	✓
Hamlet, (mail to Marshall) Marin		D 11	105*a*	W., F. & Co	✓
Hamonill, (mail to Benton) Mono		M 13	140*ee*	W., F. & Co	✓
Hampton, (mail to Anada) Trinity		C 7	Hydesville, 36	W., F. & Co	✓
Hanford, 3 banks, ● Kings		J 15	5*p*, 140*hh*	W., F. & Co	2,929
Hannahs Spur, (mail to Colma) San Mateo			140*ii*	W., F. & Co	✓
Happy Camp, ● Siskiyou		C 1	Yreka, 160	W., F. & Co	168
Harbin, (mail to Middleton) Lake		D 10	Geyserville, 18	W., F. & Co	482
Hardwick, Fresno		J 5	140*dd*	W., F. & Co	✓
Hastiga, (mail to North San Diego) San Diego			128		✓
Harold, (2½ miles s. of West Palmdale, N 19) Los Angeles			140*cc*	W., F. & Co	✓
Harper, (mail to Los Angeles) Los Angeles			15		✓
Harrington, (mail to Arbuckle) Colusa		F 10	104	W., F. & Co	✓
Harris, Humboldt		B 7	⁛ Scotia, 110	W., F. & Co	13
Harris, (mail to Los Alamos) Santa Barbara		I 18	108*a*	W., F. & Co	✓
Harrison, (r. f. d. from Lakeside) San Mateo		E 13	Redwood City, 140	W., F. & Co	✓
Harrold, (mail to Escalon) San Joaquin		H 12	5*p*	W., F. & Co	✓
Hartley, (mail to Vacaville) Solano		F 11	140*ii*	W., F. & Co	✓
Hartley, (mail to Colton) San Bernardino			140*ccc*	W., F. & Co	✓
Harts Spur, (mail to Keene) Kern			140*rr*	W., F. & Co	✓
Hartwell Junction, (mail to Altadena) Los Angeles			132*a, c*	W., F. & Co	✓
Hasell, (P. O. name Dove) San Luis Obispo		H 17	140*ii*	W., F. & Co	✓
Hayhah, ● Kern		M 17	Caliente, 5, 140	W., F. & Co	128
Hawkinsbar, Trinity		B 6	Korbel, 3	W., F. & Co	✓
Hawkinsville, (3 miles n. of Yreka, D 4) Siskiyou			Yreka, 160	W., F. & Co	108
Hawley, (mail to Elcajon) San Diego		P 22	124		✓
Haydenhill, ● Lassen		H 8	*Termo*, 100	W., F. & Co	✓
Hayes, Fresno		H 15	Mendota, 140	W., F. & Co	✓
Hayes Spur, (mail to Eccles) Santa Cruz			140*rr*	W., F. & Co	✓
Hayfork, ● Trinity		C 6	Redding, 140	W., F. & Co	289
Hedgen, (mail to Hollister) San Benito			140*ooo*	W., F. & Co	✓
Haywards, 1 bank, ● Alameda		E 12	140*f*	W., F. & Co	1,965
Hazelcreek, (R. R. name *Sacra*) ● Shasta		D 6	140*r*	W., F. & Co	28
Hazelton, (sub station Stockton P. O.) San Joaquin			See Stockton		✓
Healdsburg, 2 banks, ● Sonoma		D 10	140	W., F. & Co	1,86
Hearst, (mail to Paterno) Butte		F 9	140*y*	W., F. & Co	✓
Hector, (mail to Daggett) San Bernardino			5*e*		✓
Hedges, (6 miles n. of Ogilby, T 22, ● San Diego			Ogilby, 140		✓
Heathen, (mail to Lemoore) Kings		J 15	140*hh*		✓
Helena, (mail to Halleck) San Bernardino		O 18	5*b*		✓
Helena, (7 miles n. w. of Junction City, A 6) Trinity			Kennett, 140		✓
Hesmon, (P. O. name Burson) Calaveras					✓
Hel x, ● San Diego			●		✓
Hemlock, Mendocino					✓
Hemme, (P. O. name Contra Costa					✓
Henley, Siskiyou		D 4	Hornbrook, 140		✓
Henleyville, ● Tehama		E 8	Corning, 140		✓
Herbert, (mail to Raymond) Madera		H 14	140*r*		✓
Hercules, (mail to Pinole) Contra Costa			140*d*		✓
Herlitz, (mail to Bethany) Alameda			18*b*	W., F. & Co	✓
Hermitage, Mendocino		C 10	Hopland, 18	W., F. & Co	✓
Hernandez, San Benito		H 15	King City, 140	W., F. & Co	✓
Herndon, (mail to Fresno) Fresno		J 14	140*ii*	W., F. & Co	✓
Hershey, (mail to Dunnigan) Colusa			5*a*	W., F. & Co	✓
Hesperia, ● San Bernardino		O 19	5*b*	W., F. & Co	108
Hesperides, (mail to Purdom) San Bernardino		O 18	5*a*	W., F. & Co	✓
Hickman, Stanislaus		H 13	140*p*	W., F. & Co	53
Highgrove, ● Riverside		O 20	5*a, g*, 140*ccc*	W., F. & Co	119
Hildalgo, ● San Bernardino		P 19	5*a*	W., F. & Co	108
Highland, (mail to Nestor) San Diego			90*a*	W., F. & Co	✓
Highland Junction, (mail to San Bernardino) San Bernardino		O 19	5*a, k*	W., F. & Co	✓
Highland Park, ● Los Angeles		M 20	5*b*	W., F. & Co	✓
Highland Springs, Lake		D 10	Hopland, 18	W., F. & Co	23
Hilarata, (mail to Tiburon) Marin			18*a*	W., F. & Co	✓
Hillsdale, (r. f. d. from San Jose) Santa Clara		F 13	140*ii, nnn*	W., F. & Co	✓
Hilton, (5 miles e. of Guerneville, D 11, R. R. name *Korbel*) Sonoma			18*f*	W., F. & Co	✓
Hinda, (mail to Beaumont) Riverside		P 20	140*gg*	W., F. & Co	✓
Hinkley, (mail to Barstow) San Bernardino		P 18	5*a*	W., F. & Co	✓
Hites Cove, (mail to Yosemite) Mariposa		J 13	Raymond, 140	W., F. & Co	✓
Hoaglin, (18 miles e. of Harris, B 7) Trinity			Scotia, 110		✓
Hobart, (mail to Los Angeles) Los Angeles			⁛ 5*c*, 132*a*	W., F. & Co	✓
Hobart Mill s, (7 miles n. of Truckee, I 9) Nevada			Truckee, 60, 140	W., F.

INDEX OF MAPS.

PAGE.
Abyssinia.....610
Afghanistan...593
Africa.....544
Alabama.....312
Alaska Ty.....418
Alberta.....468
Algeria.....607
Andorra.....570
Arabia.....540
Argentine.....568
Arizona Ty....370
Arkansas.....338
Armenia.....598
Asia.....540
Assiniboia.....468
Athabasca.....468
Atlantic Ocean.558
Australia.....550
Austria-Hungary....578
Bahamas.....526
Baluchistan.....593
Barbadoes Is...551
Belgium.....579
Bermudas.....566
Bhotan.....597
Bokhara.....593
Bolivia.....560
Borneo.....606
Bosnia.....578
Bourbon Is....551
Brazil.....564
British Col.....472
British Guiana.557
British Honduras....522
Bulgaria.....590
California..378-386
Canada.....514
Cape Colony...608
Central Africa.604
Central Am....522
Ceylon.....597
Chile.....568
China.....596
Cochin-China.540
Colombia.....556
Colorado.....204
Congo Free State.....604
Connecticut... 27
Corsica.....574
Costa Rica.....523
Crete.....591
Cuba.....482
Cyprus.....591
Delaware.....85
Denmark.....582
District of Columbia.... 84
Dutch Guiana.557
Eas'n Roumelia590
East Indies....600
Ecuador.....556
Egypt.....610
England.....572
Europe.....536
Faroer Is.....583
Falkl Is.....581
Florida.....300
France.....567
Franklin.....514
French Guiana.557
French Indo-China.....540
Georgia.....294
Germany.....588
Gibraltar.....570
Great Britain...572
Greece.....575
Greenland.....583
Guatemala.....522
Haiti.....527
Hawaii.....422
Herzegovina...578
Honduras.....523
Iceland.....583
Idaho.....404
Illinois.....158
India.....597
Indiana.....146
Indian Ty.....362
Iowa.....168
Ireland.....580
Italy.....571
Jamaica.....530
Japan.....596
Java.....602
Kansas.....190
Keewatin.....514
Kentucky..246-258
Khiva.....593
Korea.....596
Labrador.....432
Liberia.....544
Louisiana.....328
Loyalty Is.....551
Luxemburg....579
Mackenzie.....514
Madagascar....548
Madeira Is.....551
Maine.....10
Maltese Is.....551
Malta.....551
Manitoba.....464
Maryland.....84
Massachusetts..22
Mauritius Is...551
Mexico.....478
Michigan.....136
Minnesota.....224
Mississippi....320
Missouri.....180
Monaco.....567
Montana.....392
Montenegro....590
Morocco.....607
Natal.....608
Nebraska.....196
Nepal.....597
Netherlands....579
Nevada.....374-382
New Brunswick444
New Caledonia Is.551
Newfoundland.432
New Guinea....619
New Hampshire 14
New Jersey.... 76
New Mex. Ty..366

New South Wales.....612
New York.....32-44
New Zealand.....620
Nicaragua.....523
N. America.....514
Oklahoma Ty..362
Ontario.....435-436
Orange Free State
Oregon.....414
Pacific Islands..562
Palestine.....603
Paraguay.....565
Pennsylvania.58-70
Persia.....569
Philippine Isl..428
Porto Rico.....424
Portugal.....570
Prince Edward Island...436-444
Queensland....615
Rhode Island..23
Roumania.....590
Russia in Europe
Sahara
San Marino....571
Santo Domingo.527
Sardinia.....574
Saskatchewan..468
Scotland.....576
Servia.....590
Siam.....540
Siberia.....540
Sierra Leone...544
Sokoto.....597
South Africa...608
South African Republic....608
S. America.....53-
South Australia.618
S. Carolina..268-280
S. Dakota
Switzerland....584
Tahiti Is.....551
Tasmania
Tennessee..246-258
Texas.....344-356
Trinidad.....551
Tripoli
Tunis
Turkestan.....59
Turkey in Asia.59
Turkey in Europe
Ungava.....514
United States..518
Uruguay.....568
Venezuela
Vermont
Victoria
W. Austra
West Indies....
W. Virginia.98
Wisconsin....
World
Wyoming..
Yellowstone National Park...402
Yukon.

Index of Cities.

PAGE.
Baltimore
Birmingham...
Boston
Brooklyn.....
Buffalo
Charleston.....
Chicago...
Cincinnati.....
Cleveland.....409
Columbus.....502
Council Bluffs..512
Dallas.....542
Denver.....
Detroit.....
Duluth.
Greater New York.....
Havana.....
Honolulu.....
Indianapolis...
Kansas City....5
Louisville.....
Memphis.....
Milwaukee..
Minneapolis
Montreal..
Nashville..
New Haven....
New Orleans...
New York.....48
Omaha.....513
Philadelphia...496
Pittsburg.....500
Providence....486
Quebec.....426
Richmond.....
St. Louis.....510
St. Paul.....525
San Francisco..54
Seattle.....540
Superior.....520
Tacoma.....547
Toledo.....506
Toronto.....466
Washington...195
West Superior.520

TOWN.	COUNTY.	INDEX.	RAILWAY, or, if not on a Railroad, nearest station.	EX.	POP.
I					
Iaqua, Humboldt		B 6	See Eureka		×
Ibex, (mail to Blake) San Bernardino		P 18	5a	W., F. & Co	×
Iceland, Nevada		[illegible]	140	W., F. & Co	23
Idlewild, (mail to San Bernardino) San Bernardino		O 29	140*ex*	W., F. & Co	×
Idlewild, (30 miles e. of Lakeside, P 22) San Diego		Lakeside	124		×
Idria, (21 miles s. e. of Pancheta, H 14) ● San Benito		Tres Pinos, 140		W., F. & Co	×
Igerna, ● Siskiyou		E [illegible]	149*b*	W., F. & Co	×
Ignacio, ● Marin		D [illegible]	18*a*, *b*	W., F. & Co	×
Igo, ● Shasta		D [illegible]	Redding, 140	W., F. & Co	59
Ilmon, (mail to Caliente) Kern		I 15	140*c*	W., F. & Co	×
Imola, (mail to Napa) Napa			140*r*	W., F. & Co	×
Imusdale, ● Monterey		I 16	San Miguel, 140	W., F. & Co	×
Independence, 1 bank, ● Inyo, M 14			*Independence Sta.*, 140	W., F. & Co	308
Independence Station, (mail to Independence) Inyo			140*w*	W., F. & Co	×
Indian Diggins, Eldorado		H 11	Placerville, 140	W., F. & Co	18
Indian Gulch, Mariposa					55
Indianola, (7 miles e. of Eureka, A 6) Humboldt			See Eureka		
Indian Springs, (mail to Spenceville) Nevada		G 9	Wheatland, 140	W., F. & Co	
Indio, ● Riverside		L 23	149*pq*	W., F. & Co	28
Industrial School, (mail to San Francisco) San Francisco			140*ay*	W., F. & Co	
Inglenook, Mendocino		B 9	Mendocino, 140	W., F. & Co	40
Ingleside, (mail to San Francisco) San Francisco			140	W., F. & Co	
Inglewood, ● Los Angeles		M 20	[illegible]	W., F. & Co	46
Ingomar, Merced		H 6	148	W., F. & Co	28
Inskip, Butte		E 8	Chico, 140	W., F. & Co	
Inverness, (Summer P. O., 4 miles n. w. of Pt. Reyes Sta., D [illegible]) Marin			Pt. Reyes Sta., 105	W., F. & Co	×
Inwood, Shasta		F 4	Cottonwood, 140	W., F. & Co	25
Inyo, (R. R. name *Swansea*) Inyo		N 15	149*a*	W., F. & Co	
Ioamosa, (2½ miles n. w. of Cucamonga, O 19) ● San Bernardino			*Cucamonga Sta.*, 140	W., F. & Co	×
Ione, 1 bank, ● Amador		H 11	140*k*	W., F. & Co	9
Iowa City, ● Placer		H 10	Colfax, 102, 140	W., F. & Co	80
Irene, (mail to Carpinteria) Santa Barbara			140*ay*	W., F. & Co	
Iris, (mail to Glamis) San Diego			149*y*	W., F. & Co	
Iron Mountain, (mail to Copley) Shasta		D 6	52		
Irrigosa, (mail to Border) Mariposa		H 14	140*m*	W., F. & Co	×
Irvine, (3½ miles s. of Newport Camp, H 11) Calaveras			50	W., F. & Co	
Irvine, (P. O. name Modjeska) Orange		N 20	5*c*	W., F. & Co	×
Irvington, ● Alameda		F 13	140*g*	W., F. & Co	361
Isabella, (2 miles s. of Kernville, M 16) Kern		N 19	Los Angeles	W., F. & Co	
Isbelton, ● Sacramento			140	W., F. & Co	10
Italian-Swiss Colony, (mail to Madera) Madera		I 14	140	W., F. & Co	
Iverson, Mendocino		B [illegible]		W., F. & Co	
Ives, (mail to Sanger) Fresno		K [illegible]	149*y*	W., F. & Co	
Ivy, (10 miles w. of Eagleville) Modoc		[illegible]	149	W., F. & Co	
J					
Jacinto, ● Glenn		[illegible]			
Jackson, 1 bank, ● Amador		H 11	[illegible] 140	W., F. & Co	498
Jacksonville, (4 miles e. of Chinese Camp, I 12) Tuolumne			Chinese Camp, 136	W., F. & Co	
Jalama, (mail to Lompoc) Santa Barbara			149*cc*	W., F. & Co	
Jamesburg, (mail to Helix, P 22) S. n Diego					
Jamesburg, Monterey		[illegible]	140	W., F. & Co	
Jamestown, ● Tuolumne		I 11	[illegible]	W., F. & Co	
Jamison, (R. R. name *Jamesonia*) Plumas		[illegible]		W., F. & Co	
Jamul, ● San Diego		[illegible]	[illegible]		
Janesville, ● Lassen		H [illegible]	Amedee, 100	W., F. & Co	108
Jasmin, (mail to Famoso) Kern		K 16	140*rf*	W., F. & Co	×
Jastro, (mail to Bakersfield) Kern		K [illegible]		W., F. & Co	
[illegible]		[illegible]	[illegible]	W., F. & Co	
[illegible] ● [illegible]		H 11	Milton, 140	W., F. & Co	48
[illegible] to Watsonville, Monterey		[illegible]			
Jerome, (mail to Oceanside) San Diego		[illegible]		W., F. & Co	
[illegible]		[illegible]	[illegible]	W., F. & Co	
[illegible] Contra Costa			208, 300		×
[illegible] Mariposa		J 13	Merced, 5, 140	W., F. & Co	×
Jessee, (7 miles [illegible] San Diego		[illegible]	[illegible]	W., F. & Co	
Jewetta, Kern		[illegible]	149	W., F. & Co	
Jimmies, (mail to Kramer) San Bernardino		[illegible]		W., F. & Co	
Johannesburg, ● Kern		N 17	[illegible]	W., F. & Co	18
John Adams, Butte		E 8	Chico, 140	W., F. & Co	55
Johnsville, ● Plumas		H 8	Meadow Vale, 148	W., F. & Co	308
John, ● Monterey		G 12	[illegible]	W., F. & Co	46
Jordon, Mono		[illegible]	[illegible]	W., F. & Co	42
Josephine, (6 miles n. e. of Georgetown, H 10) Eldorado			Auburn, 140	W., F. & Co	
Julian, ● San Diego		Q 21	[illegible] 124		207
Junction, (mail to Petaluma) Sonoma		I 11	[illegible]	W., F. & Co	
Junction, (P. O. name Colusa Junction) Colusa		E 9	24, 140*x*	W., F. & Co	×
Junction, (P. O. name Alton) Humboldt		A 6	[illegible]	W., F. & Co	
Junction City, ● Trinity		C 6	Kennett, 140	W., F. & Co	103
Juniper, Lassen		G 5	Hazelcreek, 140	W., F. & Co	
K					
Kaelo, (mail to Alameda) Lassen		I 6	140	W., F. & Co	×
Kaweah, ● Tulare		K 15	140*rf*	W., F. & Co	×
Kearney, (mail to Rollinda) Fresno			140	W., F. & Co	
Keeler, Inyo		N [illegible]	140*w*	W., F. & Co	53
Keenbrook, (mail to Cajon) San Bernardino		O [illegible]		W., F. & Co	×
Keene, ● Kern		E [illegible]	[illegible], 148	W., F. & Co	×
Keep [illegible] miles w. of Spears Ranch, G 8) Plumas			Mohawk, 138	W., F. & Co	×
Kellogg, Sonoma		D 10	Calistoga, 140	W., F. & Co	×
Kelsey, Eldorado		H 10	Placerville, 140	W., F. & Co	×
Kelseyville, ● Lake		D 8	Hopland, 18	W., F. & Co	991
Kenny, (mail to Dunsmuir) Shasta			140*e*	W., F. & Co	
Kentfield, (mail to Santa Rosa) Sonoma			18*e*	W., F. & Co	
Kenwood, ● Sonoma		E 8	140	W., F. & Co	28
Kenzie, ● Mendocino		B 8	Scotia, 140	W., F. & Co	40
Kent, (mail to Ross) Marin			9*f*	W., F. & Co	
Kent, Sutter		E 9			
Kenville, (mail to Eel [illegible]) Humboldt			149	W., F. & Co	
Kelseyed, ● Sonoma		E 1	149	W., F. & Co	15
Kern, (R. R. name *Kern Junction*) ● Kern		I 1	[illegible], 140*e*	W., F. & Co	1,291
Kernell, (mail to Wasco) Kern		K [illegible]		W., F. & Co	
Kernville, ● Kern		M [illegible]	[illegible] 140	W., F. & Co	500
Kester, (mail to Tolman) Los Angeles		M [illegible]	149*pq*	W., F. & Co	
Keswick, ● Shasta		K 6	5*b*, 140*rc*	W., F. & Co	2,980
Kettle, 6½ miles s. of Beckwith, P 15) Plumas			Beckwith, 18	W., F. & Co	
Keyes, (10 miles s. w. of Kernville, M 16) Kern			Caliente, 5, 140	W., F. & Co	
Keyes, (mail to Turlock) Stanislaus		H 11	140	W., F. & Co	
Kidd Creek Mills, (mail to Cloverdero) Sonoma		I 11	140*w*	W., F. & Co	
Kimberlena, (mail to Kramer) Kern		K 17	140	W., F. & Co	
Kimble, (P. O. name Grangeville) Kings		J 15	149*ad*	W., F. & Co	468
King City, ● Monterey		D 15	140*w*	W., F. & Co	461
Kingsriver, ● Fresno		K 14	Sanger, 140	W., F. & Co	28
Kingsburg, ● Fresno		K [illegible]	140*cc*	W., F. & Co	561
Kinsley, (17 miles e. of Coulterville, I 12) Mariposa			Merced, 5, 140	W., F. & Co	×
Kirkwood, ● Tehama		I 8	140*r*	W., F. & Co	
Kirkwoods, (mail to Roundtop) Eldorado		O 3	Placerville, 140	W., F. & Co	
Klamath, Humboldt		B 5	Korbel, 3	W., F. & Co	85
Klamathon, ● Siskiyou		E 1	149*b*	W., F. & Co	561
Klipstein, (mail to Needles) San Bernardino			5*a*	W., F. & Co	×
Kline, (mail to Exeter) Tulare			149*f*	W., F. & Co	×
Klondike, (mail to Bagdad) San Bernardino			5*a*	W., F. & Co	×
Kneeland, Humboldt			See Eureka		×
Knightsen, Contra Costa		F 12	5*p*	W., F. & Co	×
Knights Ferry, ● Stanislaus		H 12	Oakdale, 136, 140	W., F. & Co	361
Knights Landing, (P. O. name Grafton) Yolo		F 10	149*a*, 222	W., F. & Co	369
Knob, (31 miles s. w. of Ono, D 6) ● Shasta			Redding, 140	W., F. & Co	×
Knowles, (mail to Raymond) Madera		J 14	149*a*	W., F. & Co	×
Knoxville, Napa		E 10	Rumsey, 140	W., F. & Co	×
Kohler, (mail to Elmhurst) Alameda			140*g*	W., F. & Co	×
Korbel, (R. R. name *North Fork*) ● Humboldt		A 6	3	W., F. & Co	261
Korbet, (P. O. name Hilton) Sonoma			18*f*	W., F. & Co	×
Kramer, San Bernardino		O 18	⊙5*a*, 116	W., F. & Co	×
Kress Summit, (mail to Chicago Park) Nevada		H 9	149	W., F. & Co	×
Krug, (mail to St. Helena) Napa			149*r*	W., F. & Co	×
Kurand, (mail to Willow) Glenn		E 9	140*z*	W., F. & Co	×

TOWN.	COUNTY.	INDEX.	RAILWAY, or, if not on a Railroad, nearest station.	EX.	POP.
L					
La Bolsa, P. O. name Bolsa) Orange			149*qqq*	W., F. & Co	×
La Canada, ● Los Angeles		M 19	Burbank, 140	W., F. & Co	×
Lacjac, (mail to Reedley) Fresno			149*ff*	W., F. & Co	×
Lac Junction, (mail to Reedley) Fresno		K [illegible]	149	W., F. & Co	×
La Costa, San Diego		O [illegible]		W., F. & Co	
La Crescenta, Los Angeles		M 19	Burbank, 140	W., F. & Co	19
La Cross, (mail to Nordhoff) Ventura			140*nn*	W., F. & Co	×
Ladrillo, (mail to Pacific Beach) San Diego		P 22	[illegible]	W., F. & Co	×
Lafayette, ● Contra Costa		I 12	20	W., F. & Co	78
Lagol, (P. O. name Fremontville) Ventura		L 19	149*mm*	W., F. & Co	×
Lagona, Orange		O 29	Myford, 5	W., F. & Co	×
Lagrange, ● Stanislaus		I 13	*Cooperstown*, 136	W., F. & Co	362
Lagunn, (mail to Walnut Grove) Sacramento		I 11	149*ppp*	W., F. & Co	×
Lagoon, (mail to Windsor) Riverside		O 20	Windsor, 5	W., F. & Co	×
Lagunitas, (mail to Camp Taylor) Marin			105*a*	W., F. & Co	×
La Habra, (6½ miles s. of Whittier, N 19) ● Orange			Whittier, 140	W., F. & Co	23
Lahonda, San Mateo		I	Redwood City, 140	W., F. & Co	×
La Jolla, ● San Diego		O 23	126		×
Lake City, ● Modoc		I 1	*Termo*, 100	W., F. & Co	102
Lake City, ● Lassen		I [illegible]	*Bieber*, 100	W., F. & Co	×
Lake Mendo, (mail to Pacific Grove) Monterey		I 12	Hayes	W., F. & Co	×
Lakeport, 2 banks, ● Lake		D 9	[illegible]	W., F. & Co	726
Lakeside, ● San Diego		P 22	124		×
Lake Valley, (mail to Tulloc) El Dorado		J 10	Tahoe, 60, 236	W., F. & Co	×
Lake View, (mail to Donner) Placer		I 9	140*r*	W., F. & Co	×
Lakeview, ● Riverside		P 20	5*h*	W., F. & Co	38
Lake View, (mail to Santa Maria) Santa Barbara		I 18	105*a*	W., F. & Co	×
Lake View Junction, (mail to Perris) Riverside			5*g*, *h*	W., F. & Co	×
Lakeville, Sonoma		E 11	137, 288	W., F. & Co	42
Lake Vineyard, (mail to Alhambra) Los Angeles			140*ss*	W., F. & Co	×
Lalmer, (mail to San Francisco) San Francisco			140*mmm*	W., F. & Co	
Lamanda, (R. R. name *Lamanda Park*) ● Los Angeles		N 1	[illegible]	W., F. & Co	
[illegible]		[illegible]	[illegible]		
Healdsburg, D 10) Sonoma		[illegible]	[illegible]	W., F. & Co	
Lamesa, San Diego		P [illegible]	[illegible]		
[illegible]		[illegible]	[illegible]		
[illegible] 20) ● Los Angeles				W., F. & Co	
Lamoine, (P. O. name Slatons) Shasta			149*ee*	W., F. & Co	×
Lancaster, ● Los Angeles		N 18	140*cc*	W., F. & Co	162
Lancha Plana, Amador		H [illegible]	[illegible]	W., F. & Co	
Lander, (mail to Colfax) [illegible]		H [illegible]	[illegible]	W., F. & Co	
Lang, Los Angeles		M 9	118	W., F. & Co	142
[illegible] (mail to Burton) Los Angeles			149*y*	W., F. & Co	
Lapunza, San Luis Obispo			7, Santa Margarita, 140	W., F. & Co	
La Patera, (mail to Naples) Santa Barbara		J 9	[illegible]	W., F. & Co	
Lapiava, (2½ miles s. of Santa Barbara, J 19) Santa Barbara			Santa Barbara, 140	W., F. & Co	
Lapwai, ● Placer		H 8	Mohawk, 138	W., F. & Co	
La Presa, (mail to Sunnyside) San [illegible]		F [illegible]			
La Punta, (mail to [illegible]) [illegible]					
Largo, Mendocino		[illegible]	[illegible]	W., F. & Co	
Larkey, (mail to [illegible]) Contra Costa		[illegible]	[illegible]	W., F. & Co	
[illegible]		[illegible]	[illegible]		
[illegible] Novato		[illegible]	140	W., F. & Co	
[illegible]		[illegible]	[illegible]	W., F. & Co	
[illegible] Los Angeles			[illegible]	W., F. & Co	
Las Flores, (mail to Oceanside) San Diego		O [illegible]	[illegible]	W., F. & Co	
Las Palmas, (mail to [illegible]) Fresno		J 14	149*gg*	W., F. & Co	×
Latteen, (mail to Covina) Los Angeles			140*rt*	W., F. & Co	×
[illegible]		[illegible]	[illegible]	W., F. & Co	
Laugenour, (mail to Grafton) Yolo		[illegible]	[illegible]	W., F. & Co	
Laurel, ● Santa Cruz		[illegible]	[illegible]	W., F. & Co	
Laurel Dell, Lake		D 11	[illegible]	W., F. & Co	
Lavic, (mail to Daggett) San Bernardino		O [illegible]	[illegible]	W., F. & Co	
[illegible]		[illegible]	[illegible]		
[illegible] Sonoma		[illegible]	149*e*	W., F. & Co	×
Lawrence, (mail to [illegible]) Sonoma		[illegible]	140*e*	W., F. & Co	×
Lawrence, ● Santa Clara		F 13	140*ff*	W., F. & Co	×
Laws, (R. R. name *Laws Junction*) Inyo		M [illegible]	[illegible]	W., F. & Co	
Laxton, ● Mendocino		C 8	Willits, 18	W., F. & Co	53
Laycitts, (mail to Alcalde) Modoc		K 11	Alcalde, 140	W., F. & Co	×
Leake, (24 miles n. w. of Neenach) Los Angeles		[illegible]	[illegible]	W., F. & Co	
Leasdale, (mail to Springvale) Ventura		I 14	[illegible]	W., F. & Co	
Leesville, ● Colusa		I 7	Stites, 140	W., F. & Co	
[illegible]		[illegible]	[illegible]		
Santa Clara		[illegible]	[illegible]	W., F. & Co	
Le Grand, ● Merced		I 13	5	W., F. & Co	40
Lemon, Los Angeles		N [illegible]	149*y*	W., F. & Co	
Lemoncove, ● Tulare		I [illegible]	Exeter, 140	W., F. & Co	
Lemongrove, ● San Diego		P [illegible]	[illegible]	W., F. & Co	
Lemoore, 1 bank, ● Kings		J 15	140*hh*	W., F. & Co	630
Leon, Riverside		P 20	Perris, 5	W., F. & Co	×
Leona (P. O. name Diamond) Alameda			9*a*	W., F. & Co	×
Leonards, (mail to Aptos) Santa Cruz			140*pp*	W., F. & Co	×
Leroy, (mail to Famoso) Kern		K 17	140*cc*	W., F. & Co	×
Letcher, Fresno		K 14	Clovis, 140	W., F. & Co	25
Lethent, (mail to Lemoore) Fresno		[illegible]	149*ff*	W., F. & Co	
Lewis, Mariposa		J 18	Raymond, 140	W., F. & Co	×
Lewiston, Trinity		D 6	Copley, 140	W., F. & Co	263
Lexin, (mail to Rosamond) Kern			140*cc*	W., F. & Co	
Liddell, ● Napa		N 10	Calistoga, 140	W., F. & Co	
Liegan, (mail to Amedee) Lassen		I 7	140	W., F. & Co	×
Likely, ● Modoc		H [illegible]	[illegible]	W., F. & Co	
Lilac, (6 miles e. of Moosa, P 21) San Diego		[illegible]	[illegible]	W., F. & Co	
Lincoln, ● Placer		G [illegible]	10	W., F. & Co	861
Lincoln Park, (mail to [illegible]) Los Angeles			5*b*	W., F. & Co	
Linda Rosa, (mail to Murrietta) Riverside			[illegible]	W., F. & Co	
Lindavista Station, (mail to Sorrento) San Diego		P [illegible]	[illegible]	W., F. & Co	
Linden, ● San Joaquin		[illegible]	[illegible]	W., F. & Co	
Lindsay, ● Tulare		I [illegible]	149	W., F. & Co	
Lingard, (mail to Merced) Merced		[illegible]	[illegible]	W., F. & Co	
Linhart, (mail to Floriston) Nevada		[illegible]	[illegible]	W., F. & Co	
Linne, San Luis Obispo		[illegible]	[illegible]	W., F. & Co	
Linnea, (mail to Ingomar) Merced		[illegible]	[illegible]	W., F. & Co	
[illegible] (mail to Bonita) San Diego		[illegible]	[illegible]	W., F. & Co	
Little River, ● Mendocino		B 9	Mendocino, 240, 27	W., F. & Co	361
Littlerock, (9 miles s. e. of Palmdale, N 18) Los Angeles		[illegible]	149	W., F. & Co	
Little Shasta, ● Siskiyou		I [illegible]	[illegible]	W., F. & Co	
Livcook, ● Sutter		E [illegible]	149	W., F. & Co	152
Livermore, 1 bank, ● Alameda		F 12	140*f*	W., F. & Co	1,493
Livingston, ● Merced		H 13	140*m*	W., F. & Co	28
Llagas, Santa Clara		[illegible]	New Almaden, 140	W., F. & Co	
Llanada, San Benito		[illegible]	Tres Pinos, 140	W., F. & Co	
Loma, Kern		N [illegible]	140*ddd*, *fff*	W., F. & Co	
Loma Junction, (mail to Orange) Orange		N [illegible]	[illegible]	W., F. & Co	
Locans, (mail to Sanger) Fresno		[illegible]	149	W., F. & Co	
Lockeford, ● San Joaquin		[illegible]	149	W., F. & Co	569
Lockwood, ● Monterey		[illegible]	[illegible]	W., F. & Co	
[illegible]		[illegible]	149*y*	W., F. & Co	191
Lodoga, (11½ miles w. of Stites, E 9) Colusa		[illegible]	[illegible]	W., F. & Co	×
Logan, (mail to Chittenden) Santa Cruz		[illegible]	[illegible]	W., F. & Co	
Loma Alta, (mail to Norman) [illegible]		[illegible]	149*ff*	W., F. & Co	×
Loganville, Sierra					110
Lois, (mail to Plano) Tulare			149*f*	W., F. & Co	
Lokern, (mail to Buttonwillow) Kern		K [illegible]	149	W., F. & Co	×
Loleta, (R. R. name *Swangers*) ● Humboldt		V 6	⊙38	W., F. & Co	261
Loma Alta, (mail to Oceanside) San Diego		P 21	[illegible]	W., F. & Co	×
Lomalinda, (3 miles [illegible] O 20) San Bernardino			149*qq*	W., F. & Co	×
Lomaprieta, ● Santa Cruz			149*qq*	W., F. & Co	×
Lomitas, (4½ miles n. w. of Chico, E 11) Napa			[illegible]	W., F. & Co	×
Lono, (mail to Livecook) Sutter		I 9	149	W., F. & Co	×
Lompoc, 1 bank, ● Santa Barbara		I 18	149	W., F. & Co	972
Longpine, ● Inyo		N 17	*Lone Pine Sta.*, 140	W., F. & Co	261
Lone Pine Station, (mail to Lonepine) Inyo			140*a*, *c*	W., F. & Co	×
Lonestar, Fresno		J 15	5*g*	W., F. & Co	×
Lonetree, (15 miles [illegible] of Hollister, G 14) San Benito			Hollister, 140	W., F. & Co	×
Longbeach, 1 bank, ● Los Angeles		M 20	⊙ 132*a*, 140*aaa*	W., F. & Co	2,252
Long Spur, (mail to Sisson) Siskiyou			140*bb*	W., F. & Co	×
Long Valley, (R. R. name *Constantia*) Lassen		I 8	⊙ 100	W., F. & Co	×
Longville, Plumas		G 7	Oroville, 140	W., F. & Co	×
Lonoak, Monterey		H 13	King City, 140	W., F. & Co	×
Lookout, ● Modoc		G 5	Glacier, 70	W., F. & Co	73
Loomis, ● Placer		G 10	149	W., F. & Co	229

TOWN.	COUNTY.	INDEX.	RAILWAY, or, if not on a Railroad, nearest station.	EX.	POP.
Loop [illegible] miles s. e. of Markleeville, [illegible] Alpine		[illegible]	[illegible]	W., F. & Co	
Lorenzo, ● Los Angeles		N [illegible]	[illegible] 149	W., F. & Co	250
Lorenzo, (P. O. name San Lorenzo) Alameda		I 13	149	W., F. & Co	36
Lorin, (Station Berkeley P. O.) ● Alameda		F [illegible]	149	W., F. & Co	
[illegible]		[illegible]	[illegible]	W., F. & Co	
Los Alamos, ● Santa Barbara		I 18	[illegible]	W., F. & Co	
Los Angeles, 19 banks, ● Los Angeles		M 20	5*c*, *l*, 15, 65, 132*a*, 140*cc*, *qq*, *zz*, *bbb*, *ddd*	W., F. & Co	102,479
Los Angeles Junction, (mail to Oceanside) San Diego		O [illegible]	[illegible]	W., F. & Co	
Los Banos, ● Merced		H [illegible]	149	W., F. & Co	54
Los Berros, ● San Luis Obispo		I 18	108*a*	W., F. & Co	
Los Gatos, 2 banks, ● Santa Clara		F 13	140*cc*	W., F. & Co	91
Los Gatos & San Jose Road, (mail to Campbell) Santa Clara		[illegible]	[illegible]	W., F. & Co	
Los Guilicos, (mail to Kenwood) Sonoma		[illegible]	[illegible]	W., F. & Co	
Los Medanos, (mail to Antioch) Contra Costa		[illegible]	10	W., F. & Co	
Los Nietos, ● Los Angeles		N 20	[illegible]	W., F. & Co	
Los Olivos, ● Santa Barbara		I [illegible]	18	W., F. & Co	162
Los Robles, (mail to Pasadena) Los Angeles		[illegible]	[illegible]	W., F. & Co	
Lotus, ● Eldorado		H 10	Placerville, 140	W., F. & Co	136
Louisville, (mail to Fisk) Sonoma		C 10	Cazadero, 105	W., F. & Co	×
Lovell, (mail to Orosi) Tulare		K 15	5*q*	W., F. & Co	×
Lovelock, ● Butte		[illegible]	[illegible]	W., F. & Co	102
Lowdens (Ranch, ● [illegible])		[illegible]	[illegible]	W., F. & Co	×
Lowell Hill, Nevada		H 9	Dutchflat, 140	W., F. & Co	55
Lower Lake, ● Lake		D 9	Rumsey, 140	W., F. & Co	461
Lowery, Tehama		I [illegible]	Redbluff, 140	W., F. & Co	
Loyalton, ● Sierra		I [illegible]	[illegible]	W., F. & Co	309
Lucerne, (mail to Harford) Kings		[illegible]	[illegible]	W., F. & Co	
Lucia, (24 miles w. n. w. of Jolon, G 16) Monterey		[illegible]	[illegible]	W., F. & Co	
Ludlow, (mail to Bagdad) San Bernardino		[illegible]	[illegible]	W., F. & Co	×
Lumpkin, Butte		E [illegible]	[illegible]	W., F. & Co	35
Lundy, ● Mono		[illegible]	[illegible]	W., F. & Co	42
[illegible] Colusa		[illegible]	[illegible]	W., F. & Co	
Lusardi, San Diego		[illegible]	[illegible]	W., F. & Co	
Luther, (mail to Fresno) Fresno		[illegible]	[illegible]	W., F. & Co	×
Luzon, (mail to San Pablo) Contra Costa		[illegible]	[illegible]	W., F. & Co	
[illegible] (mail to Hollister) [illegible]		[illegible]	[illegible]	W., F. & Co	
[illegible]		[illegible]	[illegible]	W., F. & Co	
Lynch, (7 miles s. of Pleyto, H 16) San Luis Obispo		[illegible]	[illegible]	W., F. & Co	
Lynwood, (mail to Compton) Los Angeles		[illegible]	[illegible]	W., F. & Co	
Lyonsville, Tehama		[illegible]	[illegible]	W., F. & Co	×
Lyoth, (mail to Traver) [illegible]		[illegible]	[illegible]	W., F. & Co	
Lytton, (1 miles n. [illegible] burg, D 10) ● Sonoma		[illegible]	[illegible]	W., F. & Co	
M					
McAvoy, (mail to Berkeley) Alameda		[illegible]	[illegible]	W., F. & Co	
McCloud, Siskiyou		[illegible]	[illegible]	W., F. & Co	
McConnell, (mail to Arno) Sacramento		[illegible]	[illegible]	W., F. & Co	
[illegible]		[illegible]	[illegible]	W., F. & Co	
McKittrick, Kern		[illegible]	[illegible]	W., F. & Co	
[illegible] (mail to Ra[illegible]) [illegible]		[illegible]	140*m*	W., F. & Co	
[illegible] (mail to Minturn) [illegible]		[illegible]	[illegible]	W., F. & Co	
McNear, (5 miles e. of San Rafael, [illegible]) Marin		[illegible]	[illegible]	W., F. & Co	
McPherson, (mail to El Modena) Los Angeles		N 20	140*hhh*	W., F. & Co	
[illegible]		[illegible]	[illegible]	W., F. & Co	
Machado, (mail to [illegible]) Los Angeles		[illegible]	[illegible]	W., F. & Co	
Machin, (4 miles n. e. of Ignacio, O 11; R. R. name *Black Point*) Marin		[illegible]	[illegible]	W., F. & Co	
Macneil, (mail to Burbank) Los Angeles		[illegible]	[illegible]	W., F. & Co	
Macum, Tehama		E [illegible]	Cottonwood, 140	W., F. & Co	
Macy, (mail to Berlin) Colusa		[illegible]	[illegible]	W., F. & Co	
Madeline, Lassen		[illegible]	[illegible]	W., F. & Co	
Madera, 1 bank, ● Madera		[illegible]	[illegible]	W., F. & Co	
Madison, ● Yolo		[illegible]	[illegible]	W., F. & Co	
Mad River Station, (mail to Arcata) Humboldt		[illegible]	[illegible]	W., F. & Co	
Madrono, Santa Clara		[illegible]	[illegible]	W., F. & Co	
[illegible]		[illegible]	[illegible]	W., F. & Co	
Magalia, ● Butte		[illegible]	[illegible]	W., F. & Co	
Magnet, (4 miles n. [illegible] Modena) Los Angeles		[illegible]	[illegible]	W., F. & Co	
Magra, (mail to Geldrum) Placer		[illegible]	[illegible]	W., F. & Co	
Maiers Spur, (mail to Shorb) [illegible]		[illegible]	149*qq*	W., F. & Co	
Maine Prairie, [illegible]		[illegible]	[illegible]	W., F. & Co	
Malaga, ● Fresno		[illegible]	[illegible]	W., F. & Co	
Mallard, (mail to Niles) Alameda		[illegible]	[illegible]	W., F. & Co	
Malibu, (mail to Martinez) Contra Costa		[illegible]	[illegible]	W., F. & Co	
Maltermoro, ● Fresno		K [illegible]	149*ff*	W., F. & Co	
Malton, (mail to Orland) Glenn		[illegible]	[illegible]	W., F. & Co	
Mammoth, (mail to Glamis) San Bernardino		[illegible]	[illegible]	W., F. & Co	
Manchester, ● Mendocino		B 10	149*gg*, [illegible]	W., F. & Co	
Manka, (5 miles n. w. of Fairfield, E 11) Solano		[illegible]	Hopland, 18	W., F. & Co	
Manlove, (mail to Perkins) Sacramento		[illegible]	Suisun City, 140	W., F. & Co	5
Mangield, (mail to Jolon) Monterey		G 16	King City, 140	W., F. & Co	
[illegible] San Bernardino		[illegible]	[illegible]	W., F. & Co	
Manteca, (mail to Lathrop) San Joaquin		[illegible]	[illegible]	W., F. & Co	
Manton, ● Tehama		[illegible]	[illegible]	W., F. & Co	
Manvel, San Bernardino		[illegible]	[illegible]	W., F. & Co	
[illegible] to Eastland Marin		[illegible]	[illegible]	W., F. & Co	
Maple, (mail to Calistoga) Napa		[illegible]	[illegible]	W., F. & Co	
Maplecreek, Humboldt		B [illegible]	[illegible]	W., F. & Co	
Marcuse, Sutter		[illegible]	[illegible]	W., F. & Co	
Mare Island, (mail to Vallejo) Solano		[illegible]	[illegible]	W., F. & Co	
[illegible]		[illegible]	[illegible]	W., F. & Co	
[illegible]		[illegible]	[illegible]	W., F. & Co	
Mariposa, ● Mariposa		M [illegible]	[illegible]	W., F. & Co	
Markleeville, ● Alpine		[illegible]	[illegible]	W., F. & Co	
Mark West, Sonoma		I [illegible]	[illegible]	W., F. & Co	
Marlboro, (mail to Orange) Orange		[illegible]	[illegible]	W., F. & Co	
Marshall, ● Marin		I [illegible]	[illegible]	W., F. & Co	
Martinez, 1 bank, ● Contra Costa		[illegible]	140*c*, 208, 212, 272	W., F. & Co	
Martins Ferry, (mail to Hupa) [illegible]		[illeg

TOWN.	COUNTY.	INDEX	RAILWAY, or, if not on a railroad, nearest station.	EX.	POP.
Merced, 2 banks, ● Merced		H 13	5p, 140a, p	W., F. & Co	1,980
Merced Falls, ● Merced		I 13	Merced, 5, 140	W., F. & Co	58
Mercury, (3½ miles n. of Guerneville, D 10) Sonoma			Guerneville, 18	W., F. & Co	✓
Meridian, ● Sutter		F 9	272		369
Meriendo, (mail to Niles) Alameda			140k	W., F. & Co	✓
Merle, San Diego		G 21	5c	W., F. & Co	✓
Merrillville, ● Lassen		H 7	Amedee, 100	W., F. & Co	×
Merrimac, Butte		G 8	Oroville, 140	W., F. & Co	×
Merritt, (mail to Davisville) Yolo		F 10	140x	W., F. & Co	×
Merton, San Diego		P 22	Sorrento, 5	W., F. & Co	✓
Mesia Grande, San Diego		P 21	Escondido, 5	W., F. & Co	×
Mesmer, (mail to Inglewood) Los Angeles			8t	W., F. & Co	×
Mesquite, (mail to Ghanis) San Diego		S 21	140qq	W., F. & Co	×
Metz, ● Monterey		G 15	140ll	W., F. & Co	22
Miami, (mail to Raymond) Madera		J 13	Raymond, 140	W., F. & Co	×
Miami, (8 miles n. of Ahwanee, K 13) Mariposa			Raymond, 140	W., F. & Co	✓
Michigan Bar, ● Sacramento		G 11	May, 140	W., F. & Co	78
Michigan Bluff, ● Placer		H 10	Colfax, 102, 140	W., F. & Co	462
Middle Creek, (P. O. name Waugh) Shasta		E 6	140w	W., F. & Co	×
Middlefork, (mail to Bergum) Shasta		D 7	Hooker, 140	W., F. & C	×
Middle River, (mail to Oakley) San Joaquin		G 12	5p	W., F. & Co	×
Middletown, ● Lake		D 10	Calistoga, 140	W., F. & Co	162
Middletown, (mail to San Diego) San Diego			126		×
Midlake, (3 m				W., F. & Co	✓
Dell, D 9) Lake				W., F. & Co	✓
Midway, Alameda				W., F. & Co	×
Miles, (mail to San L					
San Luis Obispo				W., F. & Co	✓
Miley, Fresno				W., F. & Co	✓
Milford, ● Lassen				& Co	52
Millbrae, San Mateo				W., F. & Co	261
Miller, (mail to Berenda) Madera		I 14	5p	W., F. & Co	×
Miller, (P. O. name Saint Vincent) Marin				W., F. & Co	×
Miller, (P. O. name Saint Clara)			140ii	W., F. & Co	×
Millerton, (mail to Marshall) Marin		D 11	105a	W., F. & Co	✓
Mills, (mail to Sites) Colusa		F 9	21	W., F. &	✓
Mills, (mail to Bodie) Mono					✓
Mills, ● Sacramento				& Co	×
Millsaps, (10 miles n. of Elkereek, E 8) Glenn			Fruto, 140	W., F. & Co	✓
Mills College, ● Alameda		E 12	Melrose, 140	W., F. & Co	×
Milthorn, (mail to Willow) Glenn		E 9	142	W., F. & Co	
Mill School House, (mail to San Bernardino) San Bernardino			140xx		
Mill Valley, (P. O. name East					
Mill Valley Junc					
Eastland) Marin			75, 105a, c		
Millville, ● Shasta		7 7	Pulgecedro, 2		
Mill Wood, (mail					
				F & Co	
				& Co	
				& Co	
				& Co	
				F. & Co	
Mine Thieves, (m					
May) Amador				F. & Co	
Mineral, (8					
			Exeter, 140		
		D 6	Mabel, 140		
Minnehaha, (mail to Daggett) San Bernardino			5t		
Minturn, ● Madera		I 14	140m		
Mirabel, (mail to Middletown) Lake		D 10	Calistoga, 140	W., F. & Co	
Miraflores, (mail to A					
ange		N 2	140ff	W., F. & Co	
Miramar, (P. O. name Bach					
			140ll	W., F. & Co	
Mission Junction, (mail to Los Angeles) Los Angeles			140gg	W., F. & Co	
Mission San Jose, ● Alameda		F 13	Irvington, 140	W., F. & Co	
Mitchells, (mail to Tropico) Los Angeles			132g		
Mode					
			5, Keeler, 140		
			140bb		
			138		
Mojave, ● Kern		M 18	5t, 140	W., F. & Co	
Mokelumne Hill, ● Calaveras		H 11	5 Valley Springs, 140	W., F. & Co	
Molino, (mail to Highland) San Bernardino		P		P. & Co	
Mollino, (2½ miles n. w. of					
Topol, D 11) Sonoma					
Moneta, Los Angele					
Monitor, (mail to					
Alpine			Sonora, 136		
Mono La		K 2	Bodie, 10		
Monroe, (8½ miles n. of Lock port, B 8) ● Mendocino			Willits, 18		
Monrovia, 1 bank, ● Los Angeles		N 19	5t, 140ss		
Monserrate, (mail to Fallbrook San Diego			Fallbrook		
Monson, Tulare					
Montague, ● Siskiyou					
Montalvo, ● Ventura					
Monte, (P. O. name Elmonte)					
Montecito ● Santa Barbara			140		
Monterey, 1 bank, ● Monterey		F 15			
Monte Vista, (mail to Lima					
Montgomery Creek, ●			6 Mabel, 10		
Moodi, (mail to F					
Sonoma			14 Cazadero, 105		
Montici			1 Rutherford, 140		
Montpellier ●					
Moody, (6½					
s) Mendocino			Willits, 18	W., F. & Co	
Moon Ranch, (mail to Kirkwood) Tehama		E 8	Kirkwood, 140		
Moores Flat, Nevada		H 9	Nevada City, 102		
Moorestown, Butte			9 Oroville, 140		
Moorpark, Ventura			140m		
Moosa, San Diego			1 Vista, 5		
Morena, (mail to North					
San Diego		P 22	5c, 126	W., F. & Co	
Morley, (mail to Kennett)					
Mormon Island, Sacramento					
Mormon Ranch, (mail to Bodie) Mono					
Morocco, (mail to Castroville) Monterey		F 14	140rrr	W., F. & Co	
Morrison, (mail to Ripon) San Joaquin		G 12	140m	W., F. & Co	
Morrisons, (mail to					
Diego) San Diego			126		
Morro, ● San Luis Obispo		H 17			
Mortmere, (mail to Walters) Riverside		R 21			
Moscow, (mail to Duncans Mills)					
		C 11			
Mosgrove, (mail to Pomona) San Bernardino					
Moss, ● Monterey					
Motor Junction					
		P 20	140xx, yy	W., F. & Co	
M		E 5	140bb	W., F. & Co	
Mountain House, Sierra		H 9		W., F. & Co	
Mountain Ranch, ● Calaveras		I 11	Valley Springs, 140	W., F. & Co	
Mountain Spring Station, (mail to Campo) San Diego		Q 22	Sunnyside, 90		
Mountainview, 1 bank, ●					
Clara					
Mount Bu					090
Mount Eden, Alameda					109
Mount Hamilton, ● San			8 San Jose, 140	W., F. & Co	
Mount Helena			Montague, 140, 160	W., F. & Co	
Mount Lowe, (mail to Echo Mountain) Los Angeles		N 19	80		
Mount Olivet, (R. R. name *Olivet*) Sonoma		D 11	18	W., F. & Co	
Mount Ophir, (mail to Mariposa) Mariposa		I 13	Merced, 5, 140	W., F. & Co	
Mount Tamalpais, (mail to Eastland) Marin		D 12	75	W., F. & Co	
Mowry, (P. O. name Newark) Alameda		F 13	140ccc	W., F. & Co	×
Mu			Norwalk, 140	W., F. & Co	×
Muir, (mail to Martinez) Contra Costa		E 12	5p	W., F. & Co	×
Mulberry, San Benito		G 15	Tres Pinos, 140	W., F. & Co	×
Mullen, (mail to Woodland) Yolo				W., F. & Co	×
Mungers, (mail to Bonita) San Diego			96		
Murphy, ● Calaveras		I	Sonora, 13	W., F. & Co	698
Murphy, (P. O. name Santa Clara)					×
Murrietta, ● Riverside		P 21	5g		261
Muscatel, (mail to Fresno) Fresno		J 14	140n		×
Musick, San Luis Obispo		O 17	Edna, 108, 140	W., F. & Co	×
Myford, (R. R. name *Irvine*) Orange		N 20	5c	W., F. & Co	×
Mygoma, (mail to Indio) Riverside			140qq		
Myrtle, ● Los Angeles		N 18	Harold, 140		×
Mystic, (mail to Floriston) Sierra		I 9	140v		×

TOWN.	COUNTY.	INDEX	RAILWAY, or, if not on a railroad, nearest station.	EX.	POP.
N					
Nacimiento, (mail to Bradley) Mon			140ll	W., F. & Co	✓
Nacio, (mail to Concord) Contra Costa			140c	W., F. & Co	✓
Nadeau Crossing, (mail to Los Angeles) Los Angeles			132a	W., F. & Co	✓
Nadeta Park, (mail to Los Angeles) Los Angeles			5t, 140zz, ddd		✓
Nafen, (mail to Merced) Merced			140ff		✓
Napa, 3 banks, ● Napa		E			1,036
Napa Junction, ● Napa		F			✓
Napa Soda Springs, ● Napa		E			58
Naples, Santa Barbara					12
Narlon, (mail to Surf) Santa Barbara					✓
Narod, (mail to Pomona) San Bernardino			140qq	W., F. & Co	✓
Nasiton, (11 miles n. w. of Carters, I 12) Tuolumne			Carters, 136, 150		✓
Naskville, Eldorado			H 11 Shingle, 140		×
Nassau, ● Calaveras		H 12	Milton, 140		×
National City, 1 bank, ● San Diego		P 22	5c, 26, 90a, 126	W., F. & Co	1,086
National City & Otay Railway, (mail to Otay) San Diego			26		✓
Natividad, Monterey		F 14	Salinas, 112		×
Natoma, ● Sacramento		G 10	140aa		23
Naud Junction, (mail to Jeffries) Los Angeles			140qq, zz, bbb, ddd	W., F. & Co	×
Navarro, ● Mendocino		B 9	Mendocino, 140, 276	W., F. & Co	58
Nebo, (mail to Daggett) San Bernardino				W., F. & Co	✓
Nelle, ● San Bernardino				W., F. & Co	1,608
	● Los Angeles	M 18	Lancaster, 138		✓
	● San Diego	P 21	Escondido, 5		
Nelson, ● Butte		F 9	140r	W., F. &	108
Nelsonpoint, Plumas		H 18	Mohawk, 138	W., F. & Co	58
Nepenaet, (mail to Castroville) Monterey		F 1			✓
Nerely, (mail to					
Costa					✓
Nestor, ● San Diego					✓
Nevada City, 1 ba					3,250
Nevada Dock, (mail to					
					✓
Nevada, (mail to Ke					✓
New Almaden, ● S			140nnn, ggg		1,261
Newark, Alameda			140rrr, eee		261
Newby,					
Newbury Park, ●					×
Newcastle, Placer					681
Newell Creek, (mail to					
Santa Cruz					×
New England Mills, (P. O. name Weimar) Placer					162
Newhall, ●					83
Newhope, ●					108
New Idria, (mail to Idria) San					
		H 15	King City, 140		×
Newman, ● Stanislaus			3		580
Newport Beach, Orange			140dd, ggg		×
Newton, Eldorado			Placerville, 140		×
Newville, ● Glenn		D 8	Orland, 140		108
Nicasio, Marin		I 12	Novato, 18		501
	● Linn, ● Sutter				108
	● Alameda				708
Nimshew, ● Butte					79
Nipomo, ● San Luis Obispo		I 18	140st		
Nizo, (mail to Glant) Contra Costa			140b		×
Noble, (mail to West Berkeley) Alameda			140r		×
			Yreka, 160		
		F 8	140r		108
		K 19	140nn		261
					19
North Alhambra, (mail to					
bra) Los Angeles					
Northam, (mail to					✓
North Bloomfield, ●					561
Northbranch, ●					×
North Columbia, ●					261
North Cucamonga, ● San Bernardino		O 19	5b		×
North Fork, (P. O. name Korbel) Humboldt		A 6	3	W., F. & Co	261
Northfork, ● Madera		K 13	Pollasky, 140	W., F. & Co	
North Fork, (mail to Wa					
Tuna					×
North Ontario, 1 bank, ●					
Bernardino					1,910
North Pomon					×
North San					
Norcal, ● S					
North San Gabriel, (mail to Gabriel) Los Angeles					×
North San Juan, 1 bank, ● Nevada		G	Nevada City, 102	W., F. & Co	261
North Vallejo, (mail to Vallejo)					
				W., F. & Co	×
North Vallejo Wha					
Vallejo) Solano			28, 280, 284		×
Nortonville, Contr			2 Cornwall, 14		×
Norral, (mail to Val					
Calaveras					
Norwalk, ● Los Ange					461
Novato, ● Marin					361
Noreily, (mail to Blackbear) Sha					
Kiyou					×
Noxo, Mendocino					108
Nutwood, (mail to Los Alamit					
Orange				W., F. & Co	×
O					
Oak, Shasta					
Oakbar, Siskiyou			Yreka, 160		28
Oakdale, 1 bank, ●		H	3 136a, 140p		1,308
Oak Grove, (mail					
Contra Costa					×
Oak Knoll, (m					
Napa			140r	W., F. & Co	×
Oakland, 7 banks, ● Alameda		E 12	20, 140a, g, h, xxxw, 208, 212, 228, 272, 280, 284, 296	W., F. & Co	66,960
Oakland Pier, (mail to Oakland) Alameda			140a, g	W., F. & Co	×
Oakland Wharf, (mail to Oakland) Alameda					
Oakley, Contra Costa					✓
Oakpark, (Station					
P. O.) ● Sacramento			See Sacramento		
Oakrun, Shasta			Redding, 140		×
Oakshade, (mail to Davisville) Yo			140ss		×
Oak View, (mail to Nordhoff) Ventura					
Oakville, ●					×
s, Mono					78
Oatbill, (6 miles n. w. of Lidell, H					×
Obern, (mail to Rosamond) Los					
					×
Angeles			138a	W., F. & Co	×
Occidental, (R. R. name *Howards*) ● Sonoma		D 11	105a	W., F. & Co	582
Occidental, (mail to Oakdale) Stanislaus					×
Ocean Beach Spur, (mail					
San Luis Obispo					×
Oceano, San Luis Obispo					×
Oceanpark, (2 miles s. e. of Santa Monica, M 19) Los Angeles			5		108
Oceanside, 1 bank, ● San Diego		O 21			330

INDEX OF MAPS.

PAGE.
Abyssinia.....610
Afghanistan...593
Africa.....544
Alabama.....312
Alaska Ty.....418
Alberta.....468
Algeria.....607
Andorra.....570
Arabia.....540
Argentine.....568
Arizona Ty....370
Arkansas.....338
Armenia.....568
Asia.....540
Assiniboia.....468
Athabasca.....468
Atlantic Ocean.558
Australia.....559
Austria-Hungary....578
Bahamas.....526
Baluchistan....593
Barbadoes Is...551
Belgium.....570
Bermudas.....566
Bhotan.....597
Bokhara.....593
Bolivia.....566
Borneo.....606
Bosnia.....578
Bourbon Is....551
Brazil.....564
British Col.....472
British Guiana.557
British Honduras...522
Bulgaria.....590
California..378-386
Canada.....514
Cape Colony...608
Central Africa.604
Central Am....522
Ceylon.....597
Chile.....568
China.....596
Cochin-China. 540
Colombia.....556
Colorado.....204
Congo Free State.....604
Connecticut... 27
Corsica.....574
Costa Rica.....523
Crete.....591
Cuba.....482
Cyprus.....591
Delaware..... 85
Denmark.....582
District of Columbia.... 84
Dutch Guiana .557
Eas'n Roumelia590
East Indies....600
Ecuador.....556
Egypt.....610
England.....572
Europe.....536
Faroer Is.....583
Fiji Is.....551
Florida.....306
France.....567
Franklin.....514
French Guiana.557
French Indo-China.....540
Georgia.....264
Germany.....588
Gibraltar.....570
Great Britain...572
Greece.....575
Greenland.....583
Guatemala.....522
Haiti.....527
Hawaii.....422
Herzegovina...578
Honduras.....523
Iceland.....583
Idaho.....404
Illinois.....158
India.....597
Indiana.....146
Indian Ty.....362
Iowa.....168
Ireland.....580
Italy.....571
Jamaica.....530
Japan.....596
Java.....602
Kansas.....190
Keewatin.....514
Kentucky..246-258
Khiva.....593
Korea.....596
Labrador.....432
Liberia.....514
Louisiana.....328
Loyalty Is.....551
Luxemburg....579
Mackenzie.....514
Madagascar....548
Madeira Is.....551
Maine.....10
Maltese Is.....551
Malta.....551
Manitoba.....464
Maryland.....84
Massachusetts..22
Mauritius Is...551
Mexico.....478
Michigan.....136
Minnesota.....224
Mississippi....320
Missouri.....180
Monaco.....567
Montana.....392
Montenegro....590
Morocco.....607
Natal.....608
Nebraska.....196
Nepal.....597
Netherlands....579
Nevada.....374-382
New Brunswick444
New Caledonia Is.551
Newfoundland.432
New Guinea....619
New Hampshire 14
New Jersey.... 76
New Mex. Ty..366

CALIFORNIA
EXPLANATION.
Location of Banking Towns in red, thus: O
Railroads are indicated by numbers and colors, and have the same number and color in every State through which it passes. Express Companies follow Railroad names; Local Railroad Express operates where no Express is given.
MAP OF SECTION SURROUNDING San Francisco
SACRAMENTO
SAN FRANCISCO
SAN JOSE
SANTA CLARA
SAN MATEO
SAN MARIN
SONOMA
NAPA
YOLO
SOLANO
CONTRA COSTA
ALAMEDA
SANTA CRUZ
MONTEREY
SAN BENITO
MERCED
STANISLAUS
SAN JOAQUIN
SAN LUIS OBISPO
SAN BERNARDINO
SAN DIEGO
SAN MIGUEL
SAN JUAN
SAN FRANCISCO
PACIFIC OCEAN
Healdsburg
Santa Rosa
Petaluma
Napa
Fairfield
Vallejo
Benicia
Martinez
Oakland
Alameda
Berkeley
Richmond
San Rafael
Sausalito
Redwood City
Menlo Park
San Mateo
Half Moon Bay
Pescadero
Gilroy
Hollister
Watsonville
Santa Cruz
Monterey
Salinas
Paso Robles
Santa Barbara
Ventura
Los Angeles
San Bernardino
San Diego
Yuma
Colorado Desert
Mojave Desert
Death Valley
Owens Lake
Mono Lake
Tonopah
Goldfield
Bodie
Sacramento
Stockton
Modesto
Merced
Fresno
Bakersfield
Visalia
Tulare
Hanford
Lemoore
Coalinga
Los Banos
Dos Palos
Madera
Oakdale
Sonora
Angels Camp
Jackson
Ione
Sutter Creek
Placerville
Auburn
Nevada City
Grass Valley
Marysville
Yuba City
Colusa
Orland
Willows
Red Bluff
Chico
Oroville
Shasta
Redding
Weaverville
Yreka
Dunsmuir
Mt. Shasta
Susanville
Alturas
Eureka
Crescent City
Ukiah
Lakeport
Clearlake
Mendocino
Fort Bragg
Point Arena
Bodega
Sebastopol
Petaluma
Santa Rosa
Healdsburg
Cloverdale
Calistoga
St. Helena
Napa

New South Wales.....612
New York....32-44
New Zealand..620
Nicaragua.....523
N. America.....514
N. Carolina.26[illegible]-280
N. Dakota.....228
Norway.....586
Nova Scotia.4[illegible]6-144
O[illegible].....124
Oklahoma Ty.362
O[illegible].....156-460
Orange Free State.....608
O[illegible].....414
Pacific Islands..562
P[illegible]e.....603
Paraguay.....565
P[illegible]va[illegible]8-70
P[illegible].....599
P[illegible].....560
Philippine Is.428
P[illegible]ico.....424
P[illegible].....570
Prince Edward Island.....[illegible]-444
Q[illegible].....450
Q[illegible]land.615
R[illegible] Island 23
Roumania.....590
Russia in Asia.592
Russia in Europe.....587
Sahara.....[illegible]
[illegible].....522
San Marino...[illegible]
Santo Domingo.527
Sardinia.....574
Saskatchewan.4[illegible]
Scotland.....5[illegible]
Servia.....5[illegible]
Siam.....5[illegible]
Siberia.....5[illegible]
Sierra Leone..5[illegible]
Sikkim.....5[illegible]
South Africa..[illegible]
South African Republic..[illegible]
S. America..[illegible]
South Australia.6[illegible]
S. Carolina.268-280
S. Dakota.....2[illegible]4
Spain.....5[illegible]0
Sudan.....6[illegible]4
Sumatra.....6[illegible]2
Sweden.....5[illegible]6
Switzerland.....5[illegible]4
[illegible].....551
Tasmania.....[illegible]
Tennessee..246-258
Texas.....344-356
Trinidad.....55[illegible]
Tripoli.....541
Tunis.....60[illegible]
Turkestan.....50[illegible]
Turkey in Asia.50[illegible]
Turkey in [illegible]
[illegible]
United States.518
Uruguay.....568
Utah.....396
Venezuela...556
Vermont.....[illegible]4
Victoria.....616
Virginia.....8-110
Wales.....572
Washington...410
W. Australia..614
West Indies...552
W. Virginia..8-110
Wisconsin.....214
World.....548
Wyoming.....400
Yellowstone National Park..402
Yukon.....418

Index of Cities.

PAGE.
Allegheny.....500
Atlanta.....[illegible]
Baltimore.....[illegible]
Birmingham.....[illegible]
Boston.....[illegible]
Brooklyn.....[illegible]
Buffalo.....[illegible]
Charleston.....[illegible]
Chicago.....[illegible]
Cincinnati.....[illegible]
Cleveland.....[illegible]
Columbus.....[illegible]
Council Bluffs.....[illegible]
Dallas.....[illegible]
Denver.....[illegible]
Detroit.....[illegible]
Duluth.....[illegible]
Greater New York.....[illegible]
Havana.....[illegible]
Honolulu.....[illegible]
Indianapolis.....507
Kansas City.....511
Louisville.....528
Memphis.....529
Milwaukee.....517
Minneapolis.....524
Montreal.....430
Nashville.....532
New Haven.....487
New Orleans.....530
New York.....488
Omaha.....513
Philadelphia.....496
Pittsburg.....500
Providence.....486
Quebec.....426
Richmond.....498
St. Louis.....510
St. Paul.....525
San Francisco.....543
Seattle.....536
Superior.....520
Tacoma.....547
Toledo.....506
Toronto.....466
Washington.....495
West Superior.....520

TOWN.	COUNTY.	INDEX.	RAILWAY, or, if not on a Railroad, nearest station.	EX.	POP.
Pine View, (mail to Cottonwood) Shasta		F 7	Cottonwood, 140	W., F. & Co	
Piney, (15 miles s. w. of Paraiso Springs, G 15) Monterey			Soledad, 140	W., F. & Co	
Pinole, ● Contra Costa			5p, 140v	W., F. & Co	105
Pinoresca, (mail to Pasadena) Los Angeles				W., F. & Co	
Pioneer, (mail to Sisson) Siskiyou			140b	W., F. & Co	
Piru City, (R. R. name *Piru*) ● Ventura		L 19	140ll	W., F. & Co	261
Plagah, (mail to Daggett) San Bernardino			5a	W., F. & Co	×
Plano, (R. R. name *Grover*) ● San Luis Obispo		H	140ss	W., F. & Co	108
Pobloski, (mail to Tomales) Marin				W., F. & Co	×
Pittville, ● Shasta		G 8	Castella, 140	W., F. & Co	36
Plate, Kern		M 17	Caliente, 5, 140	W., F. & Co	×
Pode, (mail to Blake) San Bernardino			5c	W., F. & Co	×
Pixley, ● Tulare		K	140ee	W., F. & Co	
Placentia, (3 miles e. of Fullerton, N 20) ● Orange			Fullerton, 5	W., F. & Co	×
Placerville, 2 banks, ● Eldorado		H	140aa	W., F. & Co	1,748
Plainfield, Yolo			Woodland, 140	W., F. & Co	
Plainsberg, ● Merced			Athlone, 140	W., F. & Co	
Plano ● Tulare		I 16	140ff	W., F. & Co	
Plantel, (mail to Hollister) San Benito				W., F. & Co	
Plateau, Shasta				W., F. & Co	
Pleasantgrove, ● Sutter		G		W., F. & Co	
Pleasanton, 1 bank, ● Alameda				W., F. & Co	
Pleasant Valley, ● Solano				W., F. & Co	
Pleyto, ● Monterey		H 3	Bradley, 140	W., F. & Co	
Plumas, (mail to Vacaville) Solano			138ee b	W., F. & Co	
Plymouth, ● Amador		H	May, 140	W., F. & Co	
Pocket, (6 miles s. of Sacramento, G 11) Sacramento			Sacramento, 140, 272, 296	W., F. & Co	
Point Arena, ● Mendocino		B 10	Hopland, 18	W., F. & Co	
Point Bonita, (mail to Sausalito) Marin		D 12	Sausalito, 105	W., F. & Co	
Point Fermin, (mail to San Pedro) Los Angeles			140zz	W., F. & Co	
Point Isabel, (mail to Stege) Contra Costa		E 12	140a	W., F. & Co	
Point Loma, (4 miles w. s. w. of N. San Diego, P 22) San Diego			N. San Diego, 5, 126	W., F. & Co	
Point of Rocks, (mail to Riverside) Riverside			140w	W., F. & Co	
Point Reyes, Marin		C 12	Point Reyes Sta., 105	W., F. & Co	
Point Reyes Station, ● Marin		D 12	105a	W., F. & Co	
Point Richmond, (P. O. name Richmond) Contra Costa		E	2, 20, 284	W., F. & Co	
Poison Camp, (mail to Harris) Trinity		B	Hydesville, 36		
Poleta, (4 miles s. of Laws, M 13) Inyo					
Pollasky, ● Fresno					
Pomela, (2½ miles s. of Orangevale, G 10) Sacramento			Folsom City, 140	W., F. & Co	
Pomo, Mendocino			Ukiah, 18	W., F. & Co	
Pomona, 3 banks, ●				W., F. & Co	
Pomona Junction, (Pomona) Los Angeles				W., F. & Co	
Pond, (mail to Chico) Butte				W., F. & Co	
Pope Valley, ● Napa				W., F. & Co	
Poplar, ● Tulare				W., F. & Co	
Porphyry, (mail to Corona) Riverside				W., F. & Co	
Poskil, (mail Martinez) Contra Costa				W., F. & Co	
Port Costa, ● Contra Costa			296	W., F. & Co	1,099
Portersville, 1 bank, ● Tulare		L 16		W., F. & Co	1,692
Port Harford, ● San Luis Obispo		H 7		W., F. & Co	
Posthouse Flat, (mail to Hazelcreek) Shasta		5	Hazelcreek, 140	W., F. & Co	
Port Los Angeles, Los A		M	140bbb	W., F. & Co	
Portola, (5 miles s. of Woodside, H 13) ● San Mateo			Redwood City, 140	W., F. & Co	
Port Wine, Sierra		H 3	Oroville, 140	W., F. & Co	
Posen, (mail to Weso) Alameda				W., F. & Co	
			Mocassin, 140	W., F. & Co	
				W., F. & Co	
				W., F. & Co	
	San Diego			W., F. & Co	
	(mail to			W., F. & Co	
				W., F. & Co	
			Foster, 140	W., F. & Co	
	Works, (mail to			W., F. & Co	
	G 9) Santa Cruz			W., F. & Co	
Powellton, Butte		I	Chico, 140	W., F. & Co	
Poxo, ● San Luis Obispo		I	Santa Margarita, 140	W., F. & Co	
Pratton, (mail to Fresno)			140e	W., F. & Co	
Prattville, ● Plumas			Chico, 140	W., F. & Co	
Preada, (mail to Riverside)				W., F. & Co	
Presidio, ●				W., F. & Co	
				W., F. & Co	
Priest Valley		H 7		W., F. & Co	
				W., F. & Co	
, (5 miles n.				W., F. & Co	
E 10) Colusa			140	W., F. & Co	
Proberta, Tehama		E 8	140w	W., F. & Co	
Prospect Park, ● Los Angeles		M			
Prosser Creek, (mail to Boca) Nevada				W., F. & Co	
Providence, (mail to Blake) San Bernardino		P 18	Blake, 5, 16	W., F. & Co	
Prunedale, (7 miles n. of Salinas, G 14) ● Monterey			Salinas, 140	W., F. & Co	
Puente, ● Los Angeles		M 20	140qq	W., F. & Co	
Puente Old Siding, (mail to Puente) Los Angeles			140qq	W., F. & Co	
Punta Gorda, Ventura				W., F. & Co	
Purdy, (mail to Manve, San Bernardino)		K 17	5b		
Purdys, Sierra					
Purissima, (r. f. d. from Half Moon Bay) San Mateo		E 13	Redwood City, 140	W., F. & Co	
Pylema, Kern		L 17	Bakersfield, 5, 140	W., F. & Co	

Q

TOWN.	COUNTY.	INDEX.	RAILWAY, or, if not on a Railroad, nearest station.	EX.	POP.
Quarry, (mail to Altadena) Los Angeles		N 19	132e	W., F. & Co	
Quarry Junction, (mail to Sigma, side) San Diego			90b		
Quartz, (2½ miles s. of Jamestown, I 12) Tuolumne			Jamestown, 136	W., F. & Co	
Quatal, (16 miles s. of Pattiway, K 17) Santa Barbara			Santa Barbara, 140	W., F. & Co	×
Quicksilver, (3 miles s. of Middletown, D 10) Lake			Callistoga, 140	W., F. & Co	×
Quincy, ● Plumas		H 8	Mohawk, 136	W., F. & Co	89

R

TOWN.	COUNTY.	INDEX.	RAILWAY, or, if not on a Railroad, nearest station.	EX.	POP.
Race Track, (mail to Oakland) Alameda		H		W., F. & Co	
Race Track, (mail to San Bernardino) San Bernardino		I		W., F. & Co	
Race Track, (mail to Pacific Beach) San Diego			9		
Race Track Junction, (mail to San Francisco) San Francisco			140ll, mmm	W., F. & Co	
Rackerby, Yuba		9	Palermo, 140	W., F. & Co	
Radec, Riverside		P 21	Temecula Sta., 5	W., F. & Co	
Railroad Flat, ● Calaveras		I 4	Valley Springs, 140	W., F. & Co	
Rainbow, San Diego				W., F. & Co	
Ramirez, (mail to Vacaville) Solano			140g	W., F. & Co	
Ramona, ● San Diego					
Ranch House, (mail to Fallbrook) San Diego			5a	W., F. & Co	
Randsburg, ● Kern		N 17	116	W., F. & Co	
Raulett, (4 miles					
H 11) ● Amador			Ione, 140	W., F. & Co	
Ravenna, (mail to Alameda) Los Angeles		M 19	140cc	W., F. & Co	
Rawson, (mail to Redding) Tehama			140w	W., F. & Co	×
Raymond, ● Madera		J 18	140w	W., F. & Co	209
Raymond, (mail to Pasadena) Los Angeles		M 19	5b, 132a	W., F. & Co	
Raynetta, (22 miles e. of San Jacinto, P 20) Riverside			San Jacinto, 5	W., F. & Co	
Reclamation, Sonoma		E 11	18b, 288	W., F. & Co	
Rector, (4 miles n. e. of Yountville, E 11) Napa			Yountville, 140	W., F. & Co	
Redbluff, 2 banks, ● Tehama		E 7	140w	W., F. & Co	
Redding, 2 banks, ● Shasta		E 7	140w	W., F. & Co	
Redlands, 3 banks, ● San Bernardino		P 20	5k, 140xx, yy	W., F. & Co	
Redlands Junction, (P. O. name Brynmawr) San Bernardino			140qq, yy	W., F. & Co	
Redondo, ● Los Angeles		M 19	5m, 65	W., F. & Co	
Redondo Junction, (mail to Los Angeles) Los Angeles			5c, l	W., F. & Co	
Red Rock, (mail to Garlock) Kern		N 17	Mojave, 5, 140	W., F. & Co	
Redrock, Lassen		I 8	Secret, 100	W., F. & Co	
Red Rock, (mail to Longvalley) Plumas		I 8	100	W., F. & Co	
Redwood City, 1 bank, ● San Mateo			140v	W., F. & Co	
Reedley, ● Fresno		K 18	5q, 140ff	W., F. & Co	269
Reeds, (mail to San Rafael) Marin		E 12	18a	W., F. & Co	
Reeds, (mail to Edna) San Luis Obispo			108a	W., F. & Co	
Reeds Spur, (mail to Ben Lomond) Santa Cruz			140ab	W., F. & Co	
Reiff, Lake		E 10	Rumsey, 140	W., F. & Co	
Relief, Nevada		H 8	Nevada City, 102	W., F. & Co	
Reliz, (12 miles n. w. of King City, G 15) Monterey			King City, 140	W., F. & Co	
Remillards, (mail to Livermore) Alameda			140k	W., F. & Co	
Remnoy, (mail to Hanford) Kings		K 15	140hh	W., F. & Co	

TOWN.	COUNTY.	INDEX.	RAILWAY, or, if not on a Railroad, nearest station.	EX.	POP.
Represa, ● Sacramento		G 10	Folsom City, 140	W., F. & Co	×
Requa, Del Norte		A 4	Crescent City, 28, 224	W., F. & Co	53
Rescue, (5 miles					
10) ●			Shingle, 140	W., F. & Co	28
Reseda			140pp	W., F. & Co	×
Reward					×
Rialto, ● San Bernardino					361
Ricardo, (28 miles n. of Mojave, N 17) Kern					
Rich, (mail to Kramer) San Bernardino		O 18			×
Rich Bar, (mail to Inskip) Plumas					×
Richfield, (mail to Yorba) Orange		N 2			×
Richfield, (mail to Corning) Tehama					×
Richgulch, Calaveras		H 11	Valley Springs, 140	W., F. & Co	53
Richland, ● San Diego		P 22	5o,	W., F. & Co	×
Richmond, (R. R. name *Point Richmond*) Contra Costa		E 11	5p, 208, 212, 228, 272, 290, 284	W., F. & Co	×
Rimlon, (mail to Pierce) Riverside			140qq	W., F. & Co	×
Rincon, (R. R. name *Crary*)					
		20	5d	W., F. & Co	×
			140rrr	W., F. & Co	×
Rio Bravo, (mail to Buttonwillow) Kern		K 17	140kk	W., F. & Co	×
Riodell, ● Humboldt		A 6	110		×
Rio Vista, ● Solano		F 11	212, 272, 296	W., F. & Co	682
Ripon, ● San Joaquin		G 12	140ss	W., F. & Co	108
Ritchey, (5 miles s. of					
Amador			Ione, 140	W., F. & Co	×
Rivera, ● Los Angeles		M 20	5c	W., F. & Co	161
Riverbank, (mail to Merced) Merced			140ll	W., F. & Co	×
Riverbank, Stanislaus		H 12	5p	W., F. & Co	×
Riverdale, Fresno		J 15	Caruthers, 140	W., F. & Co	×
Riversale, (mail to Korbel) Humboldt		B 6	3	W., F. & Co	×
Riverside, 2 banks, ● Riverside		O 20	5d, 140ee	W., F. & Co	7,973
Riverside Junction, (mail to Riverside) Riverside			140ee	W., F. & Co	×
River Station, (mail to Los Angeles) Los Angeles			140ee, qq, ss, bbb, ddd	W., F. & Co	
Rivermere, (mail to Lakeside) San Diego		P 22	124		×
Robinsons, Calaveras		I 12	136b	W., F. & Co	×
Robles, (mail to Tulare) Tulare		K 15	5g	W., F. & Co	×
Rochester, San Bernardino		O 19	5o	W., F. & Co	×
Rochester Station, (P. O. Zucker) San Bernardino		O 20	140qq	W., F. & Co	×
Rock Crusher, (mail to True)					
Rockland, (mail to Smith River) Del Norte		B 4	Smith River, 28		×
Rocklin, ● Placer		G 10	140c	W., F. & Co	1,050
Rockport, ● Mendocino		B 8	Willits, 18	W., F. & Co	261
Rock Siding Three, (mail to San Luis Obispo) San Luis Obispo			108a	W., F. & Co	×
Rock Spur, (mail to Santa Margarita) San Luis Obispo			140a	W., F. & Co	×
Rockville, (5 miles w. of					
City, E 11) Solano					
					208
Rogers, Fresno		N 18	Arcane, 140	W., F. & Co	×
Rohnerville, ● Humboldt		B 6	*Rohnerville Sta.*, 36	W., F. & Co	608
Rohnerville Station, (mail to Alton) Humboldt		A 6	36	W., F. & Co	×
Rolinda, Fresno					
Rollin, (2½ miles					
M 18, D 5) Siskiyou			Gazelle, 140	W., F. & Co	×
Rondit, (mail to Yolo) Yolo			140e	W., F. & Co	×
Rosamond, Kern		N 18	140ee	W., F. & Co	23
Rosascos, (mail to Cloudman)					
Ro coe, (mail to Dundee) Los					
Rosebank, (mail to Chula					
Roseevans, (mail to Los Angeles) Los Angeles		M 20	65		×
Rosedale, ● Kern		K 17	5p	W., F. & Co	361
Rosemead, (mail to Los Angeles) Los Angeles			140qq	W., F. & Co	×
Rosena, San Bernardino		O 19	5b	W., F. & Co	×
Roseville, ● Placer		G 10	140r, w	W., F. & Co	461
Rosewood, (20 miles w. of					
E 7) Tehama			Hooker, 140	W., F. & Co	×
Ross, ● Marin		D 12	105a	W., F. & Co	×
Roth, (mail to Lindsay) Tulare		L 16	140ff	W., F. & Co	×
Rough and Ready, ● Nevada		G 9	Grass Valley, 102	W., F. & Co	161
Round Mountain, ● Shasta		F 6	Bellavista, 2	W., F. & Co	23
Roundtop, Amador		I 11	Placerville, 140	W., F. & Co	×
Round Valley, Inyo		L 13	Laws, 140	W., F. & Co	161
Routier, (mail to Mecca)					
Rowan, (mail to Keene) Kern		M 17	5a, 140ee	W., F. & Co	×
Roy, (mail to Covina) Los Angeles			140ll	W., F. & Co	×
Rubottoms Spur, (mail to Felton) Santa Cruz			140ab	W., F. & Co	×
Ruby, (9 mil					
4) ● Siskiyou			Ager, 140	W., F. & Co	×
Rucker, (r. f. d. from Gilroy) ● Santa Clara			140ii	W., F. & Co	×
Rudduck, (mail to Covina) Los Angeles			140ll	W., F. & Co	×
Rumsey, ● Yolo		E 10	140t	W., F. & Co	13
Russ, (mail to Lang) Los Angeles		M 19	140cc	W., F. & Co	×
Russell, (mail to Mount Eden) Alameda			140rrr	W., F. & Co	×
Russian River, (mail to Duncans Mills) Sonoma			105a	W., F. & Co	×
Rutherford, ● Napa		E 11	140r	W., F. & Co	263
Ruthven, (mail to Glauis) San Diego		T 22	140qq	W., F. & Co	×
Ryde, Sacramento		F 11	212	W., F. & Co	×
Ryer, (mail to Montpelier) Merced		H 13	140p	W., F. & Co	×

S

TOWN.	COUNTY.	INDEX.	RAILWAY, or, if not on a Railroad, nearest station.	EX.	POP.
SACRAMENTO, 6 banks, ● Sacramento		G	140a, k, r, aa,		
Saint Elmo, (mail to Johannesburg) San Bernardino		N 1			
Saint Helena, 2 banks, ●			16		
Saint John, ● Glenn					
Saint Louis, Sierra		H			
Saint Vincent, (R. R. name *Mc* Marin					
Salida, ●					
Salinas, 3 banks, ● Monterey					3,304
Salmon Creek, (P. O. name Bayside) Humboldt		A 6	36	W., F. & Co	263
Salmon Falls, Eldorado		G 10	Folsom City, 140	W., F. & Co	×
Salsbury, (mail to Natoma) Sacramento		G 11	140aa	W., F. & Co	×
Salton, ● Riverside		R 21	140qq	W., F. & Co	53
Samoa, Humboldt		A 6	36		×
San Andreas, ● Calaveras		H 11	Valley Springs, 140	W., F. & Co	1,000
San Anselmo, Marin		D 12	105a, b	W., F. & Co	161
San Antonio, San Bernardino		O 19	N. Ontario, 5	W., F. & Co	×
San Ardo, ● Monterey		H 16	140ff	W., F. & Co	79
San Augustin, (mail to Gaviota) Santa Barbara		I 19	140ii	W., F. & Co	×
San Benito, ● San Benito		G 15	Tres Pinos, 140	W., F. & Co	×
San Bernardino, 5 banks, ● San Bernardino		O 19	5b, d, k, 140ee, xx	W., F. & Co	6,150
San Bruno, San Mateo		E 13	140ff, kkk	W., F. & Co	×
San Buena Ventura, (P. O. name Ventura) Ventura		K 18	140ll	W., F. & Co	670
San Carlos, San Mateo				W., F. & Co	
San Clemente, (mail to San Juan) Marin				W., F. & Co	
Sand Cut, (mail to Kern) Kern		L 17	5z, 140ee	W., F. & Co	
San Diego, 6 banks, ● San Diego		P 22	5c, 26, 90a, 124, 126, 128, 204, 280	W., F. & Co	17,700
San Dimas, ● Los Angeles		N 19	5b, 140ll	W., F. & Co	263
Sand Spur, (mail to Montpelier) Merced			140p	W., F. & Co	×
Sand Spur, (mail to Mott) Siskiyou			140bb	W., F. & Co	×
Sand Switch, (mail to Roseville) Placer			140r	W., F. & Co	×
Sanel, (mail to Hopland) Mendocino		C 10	Hopland, 18	W., F. & Co	×
San Felipe, Santa Clara		G 14	Gilroy, 140	W., F. & Co	223
San Francisco, 6 banks, ● San Francisco		E	5p, 18a, 20, 105a, 130, 140r, g, ii, rrr, 200, 204, 208, 212, 216, 220, 224, 228, 232, 240, 244, 248, 252, 256, 260, 264, 268, 272, 276, 280, 284, 288, 292, 296, 300, 304, 400	W., F. & Co	342,782
San Gabriel, ● Los Angeles		N 20		W., F. & Co	801
San Gabriel Valley, (mail to Shorb) Los Angeles			140rr	W., F. & Co	×
Sanger, ● Fresno		K 14	140ff	W., F. & Co	1,306
San Geronimo, ● Marin		D 12	105a	W., F. & Co	×
San Gregorio, ● San Mateo		E 12	Redwood City, 140	W., F. & Co	89
Sanhedrin, (12 miles n. of Potter Valley, C 9) Lake			Willits, 18	W., F. & Co	×
San Jacinto, 1 bank, ● Riverside		P 20	5h	W., F. & Co	583
San Joaquin Bridge, (mail to Lathrop) San Joaquin			140k	W., F. & Co	×
San Jose, 6 banks, ● Santa Clara		F 13	140g, ii, vvv	W., F. & Co	21,500
San Juan, (mail to Capistrano) Orange			5c	W., F. & Co	×

TOWN.	COUNTY.	INDEX.	RAILWAY, or, if not on a Railroad, nearest station.	EX.	POP.
San Juan, ● San Benito		G 14	Sargent, 140	W., F. & Co	
San Leandro, 1 bank, ● Alameda		E 1			
●					
San Luis Obispo,					
San Marcos, ● San Diego					
San Marino, (mail to San Gabriel) Los Angeles					
San Martin, (mail to					
San Miguel, ● San Luis Obispo					
San Onofre, (mail to Capistrano) San Diego		O 21	5e		
San Pablo, ● Contra Costa		E 12	5p, 20, 14		
San Pasqual, (r. f. d. from Escondido) San Diego		P 21	Escondido, 5		
San Pedro, 1 bank, ● Los Angeles		M 20	140ss, 304		
San Pedro Wharf, (mail to San Pedro) Los Angeles					
San Quentin, Marin					
San Rafael					
San Ramon, ● Contra Costa		F 1			
Sanserain, (mail to Bloomington) San Bernardino			140qq		
San Simeon, ● San Luis Obispo		G 16	Paso Robles, 140	W., F. & Co	
Santa Ana, 3 banks, ● Orange		N 20	5, 140ddd	W., F. & Co	
Santa Anita, ● Los Angeles				W., F. & Co	
Santa Anita, (mail to Gaviota) Santa Barbara		I 19	140ii	W., F. & Co	
Santa Barbara,					
Santa Barbara				W., F. & Co	
Santa Clara, 2 banks, ●					
Clara		F 13	140ii, rrr	W., F. & Co	
Santa Cruz, 6 banks, ●		E 14	140ppp, rrr	W., F. & Co	
Santa Fe Crossing, (mail to Los Angeles) Los Angeles					
Santa Fe Springs, ● Los Angeles					
Santa Fe Wharf, (mail to San Diego) San Diego					
Santa Margarita, ● San Luis					
Santa Ma					
bara					
Santa Monica, 1 bank, ● Los					
Santa Moo					
Santa Paula, 1 bank, ● Ventura			140ll		
Santa Rita, Monterey			Salinas, 112	W., F. & Co	
Santa Rosa, 1 banks, ●			18a, 140s		
Santa Susana, (mail to Simi) Ventura		L			Co
Santa Ynez			Los Olivos		Co
			Escondido		Co
Saratoga, ● Santa					
Sargent, (mail to San					
Sargent, ●					
Sather, (ma					
Saticoy, ●					
Satilej, ● Sierra					
Savages, (P. O. name Angel					
Sausalito, Mari					
Sauterne, (mail					
Los Angeles					
Sawtelle, (1 mile s. of S					
Home, M 20) Los Angeles			140ee	W., F. & Co	
(16 miles n. of Potter					
C 9) Mendocino			Willits, 18	W., F. & Co	
Scales, Sierra					
Scheffer,					
Modoc		H 5	Glazier, 30	W., F. & Co	
Schlitzie, (P. O.					
Schmidtville, (2 miles n.					
Stege, E 12) Contra Costa					
Schools,					
Rafael) Marin					
Schumann, (mail					
Santa Barbara					
Scorpions Spur, (mail to Saint Helena) Napa					
Scotia, ● Humboldt					
Scott River, ● Siskiyou					
Scottsville, (4 miles s. of					
B 7) Mendocino					
Scrabner, (mail to					
boldt					
Seabright, Santa Cruz					
Sea Cliff, (mail to Ventura) Ventura					
Seales, (mail to San					
Sears Point, (mail to					
Lake) Sonoma					
Searles, (10½ miles n. of Johannesburg, O 17) Kern			Johannesburg, 116	W., F. & Co	
Seaceville, (mail to Redwood City) San Mateo			Redwood City, 140	W., F. & Co	
Seaside, ● Monterey					
Seaview, Sonoma			Cazadero, 105		
Sebastopol, 1 bank, ● Sonoma					
Secret, (R. R. name *Armstrong*) Lassen					
Seiad V					
Selby, ● Contra Costa					
Selma, 1 bank, ● Fresno					
Selwyn, (mail to Pacific Beach)		22	5e	W., F. & Co	
Seminary Park, (mail to Melrose) Alameda				W., F. & Co	
Semitropic, Kern				W., F. & Co	
Sentous, (mail to Palmer) Los Angeles			140bbb	W., F. & Co	
Sepulveda, (mail to Burbank) Los Angeles			140cc	W., F. & Co	
Sequoia, Tuolumne				W., F. & Co	
Serena, (mail to Summerland) Santa Barbara		K 1	140ll	W., F. & Co	
Serrano, (mail to Santa Ma San Luis Obispo			140ll	W., F. & Co	
Sesma, (mail to Tehama) Tehama		E 8			
Shady Run, (mail to Towle Placer					
Shaffer,					
Shaffer, (mail					
Shandon, ●			Luis Obispo		
Sharon,					
Shasta, ●					
Shasta					
muir				W., F. & Co	
Shasta					
Dunsmuir, I				W., F. & Co	
Shaver, (7 miles n. n. e. of Tollhouse, K 14) Fresno			Pollasky, 140	W., F. & Co	
Sheblens, (mail to Chi					
Nevada			102	W., F. & Co	
Sheepranch, ● Cal			Angels Camp, 136	W., F. & Co	208
Sheldon, (1½ miles n. e. of Elkgrove, G 11) ● Sacramento			Elkgrove, 140	W., F. & Co	
Shellmound, (mail to Stockyards) Alameda			140v, d	W., F. & Co	
Shellville, (R. R.					
ville) ● Sonoma					
Shellville Junction, ville) Sonoma			140ii	W., F. & Co	
Shelter Cove, (10 miles w. of Thorn, B 7) Humboldt			Scotia, 110	W., F. & Co	
Sheridan, ● Placer		G 10	140ee	W., F. & Co	
Sherman, (5 miles n. e. of Soldiers Home, M 19) Los Angeles			15		
Sherwood, (10 miles n. of Willits, C 9) Mendocino			Willits, 18	W., F. & Co	
Shingle, (R. R. name *Shingle Springs*) ● Eldorado		H 10	140aa	W., F. & Co	
Shingletown, ● Shasta		F 7	Cottonwood, 140	W., F. & Co	
Shollus, (mail to Colma)					
Shorb, ● Los Angeles			140gg, c		
Shumway, Lassen		6	Secret, 100		
Siam, (mail to Danby) San Bernardino					×
					×
Sierra City, ●					362
Sierra Madre, ● Los Angeles		N	Santa Anita,		481
Sierra Valley Switch, (mail to Cuba) Plumas			100	W., F. & Co	
Sierraville, ● Sierra		I 9	Loyalton, 8, 138	W., F. & Co	
Sierra Vista, (mail to Athlone) Merced			140m	W., F. & Co	×
Silsby, (mail to Biggs) Butte		F 9	140ee	W., F. & Co	×
Silvano, (10 miles w. of Escondido,					
			Escondido, 5	W., F. & Co	×
Silver Creek, (mail to Markleeville) Alpine		J 1	Placerville, 140	W., F. & Co	×
Silver Lake, (mail to Roundtop) Eldorado		I 11	Placerville, 140	W., F. & Co	×
Simi, ● Ventura		L 19	110mm	W., F. & Co	109
Simmler, San Luis Obispo		J 17	Santa Margarita, 140	W., F. & Co	×
Sims, (P. O. name Hazelcreek) Shasta			140ee	W., F. & Co	28
boldt				W., F. & Co	×
Sisquoc, Santa Barbara		I 18	Los Alamos, 5	W., F. & Co	×
Cal. 7.					

TOWN.	COUNTY	INDEX	RAILWAY, or other road to nearest station.	EX.	POP.
Sisson, ● Siskiyou					982
[illegible]					103
[illegible]		D 1			×
[illegible] ● Cruz			Wrights, 140		×
[illegible]			Bradley, 140		×
Slaterville, (40 miles n. e. of Johannesburg, O 17) San Bernardino			Johannesburg, 116	W., F. & Co	×
Slatonia, (5 mi[illegible] R. R. name *Lamoine*) Shasta				W., F. & C	×
Slauson, (mail to Los Angeles) Los Angeles					×
Slipperyford, [illegible]					
Smartville, ● Yuba					208
Smelzer, (P. O. name [illegible] Ana) Orange					×
Smither, (mail to [illegible]					×
Smithflat, Eldorado					108
Smith River, ● Del Norte					309
Sodiks, (mail to Redlands) San [illegible]			140*ee, yy*		×
Soulhaan, (mail to Mabel) Shasta		E 6	140*ee*		×
Soulhs Ranch, Sonoma		D 11	Valleyford, 10		78
Sugrue, (mail to Miramonte) Kern		K 17	Wasco, 5	W., F. & C	×
Snelling, ● Merced		I 13	Merced, 140	W., F. & Co	208
Snowdon, (mail to Ager) Siskiyou				W., F. & Co	×
Snyder, (mail to El Verano) [illegible]				W., F. & Co	×
Sobranite, (mail to Grant) Contra Costa		E			×
Sobre Vista, (mail to Eldridge) Sonoma					×
Socate, (mail to Gaviota) Santa [illegible]		19	140*ff*		×
Soda Springs, (mail to Donne[illegible]					×
Soldiers Home, ● Los Angeles					×
Soledad, ● Monterey					263
Solitz, (mail to Angiola) Tulare			*5p*	W.,	
Somersville ● Contra Costa		F 12	Antioch, 5, 140, 208, 300	W.,	303
Somesbar, Siskiyou		C 5	Gazelle, 140		22
Somis, ● Ventura					
Sonoma, 1 bank, ● Sonoma					361
Sonoma Landing, (mail to Reclamation) Sonoma					
Sonora, 2 banks, ● Tuolumne					
Soquel ● Santa Cruz					
Sorrento, ● San Diego					
Soto, (mail to Vina) Tehama					
Soudan, (mail to Mills) Sacramento				W., F. & Co	
Soulsbyville, ● Tuolumne				W., F. & Co	
South Bay, (P. O. name Fields Landing) Humboldt				W., F. & Co	
Southern Pacific Junction, (mail to San Luis Obispo) San Luis [illegible]				W., F. & Co	×
Southerns, (mail to Dunsmuir) Shasta		E 5	Dunsmuir, 140	W., F. & Co	×
South Elk, Los Angele[illegible]				W., F. & Co	×
South Fork, (mail to Callahan) Siskiyou		G 5	S[illegible]	W., F. & Co	×
South Leandro, (mail to San Leandro) Alameda					×
South Los Angeles, (Station [illegible] Angeles P. O.) ● Los Angeles					×
South Otay, (mail to Otay) San [illegible]					×
South Pasadena, ● Los [illegible]			56, 132*a*, 1109		1 601
South Pomona, (mail to Pomona) San Bernardino			140*aa*		
South San Diego, San Diego		P 22	26		
South San Francisco, 1 bank, ● [illegible]		E 12	140*kkk*	W., F. & Co	490
South Vallejo, (mail to Vallejo) [illegible]		E 12	140*f, c*, 208, 212, 228, 273, 280, 284, 296	W., F. & Co	
Spadra, ● Los Angeles		N			28
Spanish Ranch, Plumas		G			18
Spences, (mail to Chualar) Monterey		F 1			×
Spenceville, Nevada		G 1			53
[illegible] *ils Junction*, (mail to Salinas) Monterey		F 14			×
Spring Valley, (mail to Lemongrove) San Diego		P			×
Spring Valley, (mail to [illegible] San Mateo					
Springville ● [illegible]		I	Kirlo, 140		53
Squawvalley, [illegible]			Sanger, 140		×
Stafford, (mail to Hayford) Trinity		7	Redding, 140		×
Stalder, (3 miles w. of W. Riverside, G 20) Riverside			W. Riverside, 140	W.,	×
Standish, (17 miles n. [illegible] dee, I 7) ● Lassen			Amedee, 100		
Stafford, (mail to Truckee) Placer		H 9	140*r*		
Stanley, (mail to Huron) Fresno		I 15	140*hh*		
Starkey, (mail to Shandon) San [illegible]					
Storrville, (mail to Pineridge) Madera					×
Staten, (3½ miles w. of Newhope, G 11) San Joaquin					×
Steelesswamp, Modoc					×
Steens Spur, (mail to Ben Lomond) Santa Cruz					
Stege, (contra Costa					×
Stella, (mail to Waukena) Kings		K			×
Stella, ● Shasta					63
Stent, ● Tuolumne		I 12	Jamestown, 136		892
Stevens, (mail to Bakersfield) Kern		K	140*kk*		
Stewarts Point, ● Sonoma			Cazadero, 105		108
Stewartville, Contra Costa			Antioch, 5, 140, 208, 300	W., F. & C	
Stoble, (14 miles n. of Craig[illegible] Mesa)			Edgewood, 140	W., F. & Co	
Stockton, [illegible] ● San Joaquin		12	1, 5*p*, 140*k, p*, 208, 300	W., F. & Co	
Stockton Wharf, (mail to Stockton) San Joaquin					×
Stockyards, (1½ miles n. of Emeryville, E 12) Alameda			20, 140*a*		×
Stone Canon, (8 miles e. of Vallecton, H 16) Monterey			Bradley, 140		
Stonyford, ● Colusa			Stites, 24		53
Stonypoint, ● Sonoma		D 11	Penngrove, 18		54
Storey, (mail to Madera) Madera		J 14	5*p*		×
Stowe, San Diego		P 22	Foster, 124		×
Strathearn, (mail to Simi) Ventura		L 13	140*m*		×
Strawberry Park, (mail to Gardena) Los Angeles			95		×
Strawberry Valley, ● Yuba		6	Oroville, 140		63
Stuart, ● Santa Barbara		I 8	Lompoc, 140		×
Studebaker, (mail to Downey) Los Angeles		M 20	140*ddd, eee*		
Sturgeon, (mail to Newman) Merced		G			×
Subeet, (mail to Suisun) [illegible]			140		×
[illegible] ura		L 13			×
Suisun City, 1 bank, ● Solano		F 11	140*a*		625
Sullivan, (mail to Cameron) Kern		M			×
Sulphur Creek, ● Colusa		E 10	Williams, 1[illegible]	W., F. &	78
Sultana, (3 miles e. of Dinuba) [illegible]					×
[illegible]					
[illegible]			San Marcos, 5	W., F. & Co	×
[illegible] Ahwanee, K 13) Mariposa			Raymond, 140	W., F. & Co	
Summer Home, (mail to Lemon cove) Tulare		I 5	Exeter, 140	W., F. & Co	×
Summerland, ● Santa Barbara				W., F. & Co	308
Summit, (P. O. name Donner Placer)				W., F. & Co	23
Summit, San Bernardino				W., F. & Co	×
Summit, (mail to Nipomo) San Luis Obispo		J 18	108*a*	W., F. & Co	×
Sunbeam, (mail to Emerald Bay) Eldorado		I 10	Tahoe, 60, 236		×
Sunland, Los Angeles		M 19	Dundee, 140		53
Sunnyside, ● San Diego		P 22	90		23
Sunnyside, (mail to Howard Summit) Los Angeles					×
Sunnyvale, (R. R. name *Murphy*) ● Santa Clara		13	140*ff*	W., F. & Co	×
[illegible]					
[illegible]				W., F. & Co	279
Suri, Santa Barbara			15 Monterey, 140	W., F. &	×
Surrey, (R. R. name *Saugus*) Los Angeles		M 19		W., F. & Co	×
Surrey, (mail to Tancred) Yolo		E 10	140*r*	W., F. & Co	×
Susanville, 1 bank, ● Lassen		H 7	Amedee, 100		1 009
Sutherland, (7 miles n. e. of Ramona, I 22) San Diego.			Escondido, 5		×
Sutter, ● Sutter		F	Yuba City, 140, 296		293
Suttercreek, 1 bank, ● Amador		H 11	Ione, 140		1,609
Swansea, (P. O. name Inyo) Inyo		N 15	140*ac*		×
Swatton, (9 miles n. w. of Coast, E 14) Santa Cruz			Felton, 140	W., F. & Co	×
Swaugers, (R. R. name Loleta) Humboldt		A		W., F. & Co	281
Sweet Briar Camp, (mail to Castella) Shasta			140*r*		×
Sweetland, Nevada		G 9	Nevada City, 1[illegible]		69
Sweetwater Dam, (mail to Sunnyside) San Diego		P 2[illegible]			
Sweetwater Junction, (mail to Chula Vista) San Diego		P 22	90*a, b*		×
Swingle, (mail to Davisville) Yolo		F 11	140*a*		×
Sycamore, Colusa		F 9	Colusa, 24, 273		109

TOWN.	COUNTY.	INDEX	RAILWAY, or other road to nearest station.	EX.	POP.
Grove, (mail to Los Angeles) Los Angeles					
Sycamore Springs, (mail to Harford) San Luis Obispo.					
T					
[illegible]					✓
[illegible]					✓
[illegible]					58
[illegible]					✓
[illegible] N 20) Orange.					✓
Talbot, (mail to Ione)					✓
Tahoe, Eldorado					✓
Tainonge, Mend[illegible]					✓
[illegible] ark, (20 miles s.					
[illegible] Angeles					×
Tamarack, (mail to [illegible]					✓
Tancred, Yolo					✓
Tancred Station, Brooks) Yolo				W., F. & Co	✓
Tanforan, (mail to San Mateo				W., F. & Co	×
Tangair, (mail [illegible]					✓
Tank Siding, (mail [illegible] wood) Santa Cruz					✓
Tarpey, Fresno					✓
Tassajara, Contra Co					✓
Tavernaa, (mail to Mo[illegible] tare					✓
Taylor, ● Shasta		E 6	140*c*		✓
Taylors Flat, (mail [illegible] Trinity		C 6	Korbel, 3	W., F. & Co	✓
Taylorsville, [illegible] Marit		D 12	105*a*	W., F. & Co	✓
Taylorsville ●		H 8	Beckwith, 138		208
Teal, (mail to Suisun City) Solano		E 11	140*a*		
Tehachapi, ● Kern		M 17			658
Tehachapi Summit, (mail to Tachapi) Kern					
Tehama ● Tehama					361
Tejunga, (mail to [illegible]					
Telmo, (mail to Shasta Springs) Siskiyou					✓
Temecula Station, ● Riverside					209
[illegible] d, ● Riverside					✓
Templeton, ● San Luis Obispo					369
Tennant, (mail to Morganhill) Santa Clara		F 1[illegible]			✓
Terminal, (1 mile e. of San Pedro, M 20, R. R. name *Terminal Islands*) Los Angeles					
Terminal Landing, (mail to Terminal) Los Angeles					
Terminous, (R. R. name *Brocks*) San Joaquin		G 11	140*a*	W., F. & Co	✓
Termo, (mail to Secret) Lassen		I 6	100	W., F. & Co	✓
Ternez, (mail to Simi) Ventura		L 13	140*mm*	W., F. & Co	✓
Terra Bella, (mail to Pla[illegible] Tulare		L 16	140*ff*	W., F. & Co	✓
Terrace, (mail to National City) San Diego			9*ss*		×
Tesla, ● Alameda		F 12	1	W., F. & Co	×
Tharsa, (mail to Madera) Madera			140*m*	W., F. & Co	×
Thebe, (9 miles s. of Independence, N 11) Inyo			*Independence Sta.*,	140 W., F. & Co	×
The Geysers, (18 miles e. of Healdsburg, C 10) Sonoma			Cloverdale, 18	W., F. & Co	×
Theoard, (mail to Wilmington) Los Angeles		M 20	140*ee, aaa*	W., F. & Co	×
The Palms, (P. O. name Palms) Los Angeles		M 20	140*bbb*	W., F. & Co	272
Thermal, (mail to Indio) Riverside		Q 26	140*gg*	W., F. & Co	
Thermalito, Butte		F 9	Oroville, 140	W., F. & Co	
Theiss, (mail to Redwood City) San Mateo			140*ii*	W., F. & Co	
Third Summit, (mail to Amedee) Lassen		I 7	100	W., F. & Co	
Thomasa, (mail to Saint Helena) Napa			140*r*	W., F. & Co	
Thomassons Spur, (mail to Suisun City) Solano			140*a*	W., F. & Co	
Thompson, Los Angeles		M 19	140*ee*	W., F. & Co	
Thompson, (mail to Napa Junction) Napa			140*r*	W., F. & Co	
Thompsonville, (mail to N[illegible] Butte					
Thoor, (mail to Frohm[illegible]			140*mmy*		
Thorn, Humboldt		B 7	Scotia, 110		
Three Cabins, (mail to Korbel) Humboldt		B 6	3	W., F. & Co	
Three Mile House, (mail to Los Angeles) Los Angeles			132*b*	W., F. & Co	
Threerivers, ● Tulare		L 15	Exeter, 140	W., F. & Co	
Thurlo, (mail to Newport Beach) Orange			140*bbd*	F. & Co	
Tia Juana, San Diego					
Tia Juana Heights, (mail to Tia Juana) San Diego					
Tia Juana Junction, (mail to Tia Juana) San Diego		P 22	90*c*		
Tiburon, ● Marin		E 12			
Tilly, (mail to Westport) Mendocino		B 8	Willits, 18		
Timberleaf, (mail to Fisk) Sonoma		C 11	Cazadero, 105	W., F. & Co	
Tinemaha, (7 miles s. of Bigpine, M 14) Inyo			Alvord, 140	W., F. & Co	
Tioga, (mail to Mono Lake) Mono		K 12	Bodie, 10	W., F. & Co	
Tippecanoe, (mail to San Bernardino) San Bernardino					
Tipton, ● Tulare					
Toculoma, Marin					
Todd, Placer					
Tolenas, (mail [illegible] Solano				F. & Co	
Tollhouse, [illegible]				F. & Co	
Toluca, (R. R. n[illegible] Los Angeles					
Tomales, 1 ba[illegible] ● M[illegible]					
Topaz, ● Mono		K 11	Bodie, 1[illegible]		
Tornga, (mail to Glamis) San Diego			140*g*		
Towle, ● Placer		H 9	140*r*	W., F. & Co	
Tonna [illegible] Nevada) Nevada					×
Tracy, ● San Joaquin					541
Track, (5 miles s. of [illegible] F 11) Sacramento					×
Traver, ● Tulare		K 19	140		362
Treadwell, (mail to Jewetta) Kern		L 17	140*ff*		✓
Tremont, (mail to Dixon) Solano		F 11	140*a*		✓
Trenton, ● Sonoma		D 11	186		×
Tres Pinos, ● San Benito		G 14	14[illegible]		×
[illegible]					
Trimmer, (28 miles n. e. of Sanger, K 14) Fresno			Sanger, 140	W	×
[illegible] ● [illegible]		A 5	Arcata, 3, 38		×
Trinity Center, ● Trinity		D 6	Stations, 140		108
Tropico, ● Los Angeles		M 19	132*b*, 140*cc*		×
Troy, (mail to Daggett) San Bernardino			5*a*	W., F. & Co	×
Trubody, (3 mil[illegible] E 11					×
[illegible]					410
Tuhunga, (mail to Los Angeles) Los Angeles		M			×
Tulare, 1 bank, ● Tulare					2216
Tunnel, (mail to Fernando) Los Angeles		M 19	140*cc*	W., F. & Co	×
Tunnel Eight Siding, (mail to Santa Cruz) Santa Cruz			140*ee*	W., F. & Co	×
Tunnel Spur, (mail to Altamont) Alameda					×
Tunnel Thirteen, (mail to Donner) Placer			140*r*		
Turlock, ● Stanislaus		H 13	140*m*		161
Turnbull, (mail to Angiola) Tulare			5*p*		×
Turner, (mail to Merced) Merced		I 13	5*p*		×
Tuscan, (9 miles n. e. of Redbluff, E 7) Tehama			Redbluff, 140	W., F. & Co	×
Tustin, 1 bank, ● Orange		N 20	140*hhh*	W., F. & Co	608
Tustin Junction, (mail to Anaheim) Orange			140*ddd, hhh*	W., F. & Co	×
Tuttletown, ● Tuolumne		I 12	135*b*	W., F. & Co	×
Twin Lakes, (mail to Capitola) San Cruz		F 14	140*ppp*	W., F. & Co	×
Twinoaks, San Diego		P 21	Richmond, 5, 124	W., F. & Co	×
Tyler, (mail to Tehama) Tehama			140*ic*	W., F. & Co	×
Tyrone Mills, (mail to [illegible] Mills) Sonoma		C 11	105*a*	W., F. & Co	×
U					
Ukiah, 1 bank, ● Mendocino		C 9	18*a*		850
Ulm, (mail to Lincoln) Placer			140*ic*		×
Undine, San Joaquin					×
Union, (mail to Napa) Napa					×
Union, (mail to Santa Maria) Santa Barbara			108*a, c*	W., F. & Co	×
Union, (8 miles e. of Paso Robles, H 17) San Luis Obispo			Paso Robles, 140	W., F. & Co	×
Union Hill, (mail to Grassvalley) Nevada			102	W., F. & Co	×
Unionhouse, ● Sacramento		F 11	Floria, 140	W., F. & Co	×
Union Mill, (mail to Roca) Nevada			140*v*	W., F. & Co	×
Union Mill, (mail to Eccles) Santa Cruz			140*vvv*	W., F. & Co	×

TOWN.	COUNTY.	INDEX	RAILWAY, or other road to nearest station.	EX.	POP.
[illegible]					
[illegible]					×
[illegible]					×
[illegible]					×
[illegible]					169
[illegible]					×
[illegible]					✓
[illegible]					×
[illegible]					×
Urban, (mail to Upton) Tulare					✓
Ural, ● Mendocino					400
Usa[illegible] miles s. s. of Mo[illegible]		F 14	Santa Clara	Morganhill, 140 W., F. & Co	✓
V					
Vacaville, 1 bank, ● Solano		F 11	140*f*	W., F. & Co	1,220
Valbeck, (mail to San Jose) Santa Cla[illegible]			140*dd*	W., F. & Co	×
Valencia, (mail to Delrose) San Bernardino			8A	W., F. &	✓
[illegible]					✓
14, Santa Cruz			Aptos, 140	W., F. &	✓
Vallejo, 1 bank, ● Solano		E 12	140, 228, 280, 284	W., F. &	7,966
Vallejo Junction, (mail to Selby) Contra Costa		E 12	140*c, f, r*	&	✓
Vaqueros, Monterey		H 16	Bradley, 140	&	✓
[illegible]				&	29
[illegible]				&	19
[illegible]				&	162
[illegible]				&	132
[illegible]				&	462
Vaverde ● Riverside				&	✓
Vaca, (mail to Elmira) Solano				&	×
Vandenhal, (mail to Manvel) San Bernardino					✓
Vanderbilt, (mail to Honcut) Butte					×
Vaughn, (9 miles n. of Caliente, L 11) Kern					✓
Vega, (mail to Aromas) Monterey		F 5	140*m*		×
Vegas, (mail to Los Angeles) Los Angeles					✓
Venado, Colusa					×
Ventura, (R. R. name *Buena Ventura*) 2 banks, ● Ventura		K			470
Ventura Junction, (mail to Ventura) Ventura		K			✓
[illegible]					✓
[illegible]					×
Verde, (mail to Edna) San Luis Obispo		I 17	140*ff*	W., F. & Co	✓
Verdemont, (mail to San Bernardino) San Bernardino		O 19	55	W., F. & Co	×
Verdugo, (R. R. name *Verdugo Park*) Los Angeles		M 19	132*b*	W., F. & Co	293
Vermont Siding, (mail to Howard Summit) Los Angeles			65		×
Vernalis, San Joaquin		G 13	140		×
Vermonldale, (mail to Los Angeles) Los Angeles		M 20	40*ee, ddd*	W.,	✓
Vernon, (mail [illegible] Alameda			140*k*, 272, 296	W., F. & Co	×
Verona, (3 [illegible]			*Verona Sta.*, 140	W., F. & Co	×
Sutter				W., F. & Co	✓
Veterans Home ●		E 11	Yon[illegible]	& Co	×
Vichy Springs (1 bath, C 9, Ukiah)					
Vi[illegible]					
[illegible]		N 2[illegible]			
Vina, ● Tehama					
Vineal, (mail to [illegible] gales					
Vineburg, R. R. name					
Vine Hill, (mail to Martinez) Contra Costa					
Vineland, ● Los Angeles					
Vineyard, San Diego					
Vinton, ● Plumas					
Vineale, (mail to Downey) Los Angeles					
Viola, (10 miles [illegible] F 6) Shasta			Cottonwood, 140	W., F. & Co	
Violet, (mail to Vacaville) Solano		F 11	140*f*	W., F. & Co	
Virmer, (8 miles e. n. e. of Georgetown, H 16) Eldorado			Auburn, 140	W., F. & Co	
Visalia, 3 banks, ● Tulare		K 15	5*g*, 140*kk*	W., F. & Co	
Vista, ● San Diego		O 21	5*o*	W., F. & Co	
Volcano, ● Amador		H 11	Ione, 140	W., F. & Co	
Volcanos Springs, (mail to Salton) San Diego		R 21	140*qq*	W., F. & Co	
Volta, ● Merced		H 14	140*c*	W., F. & Co	
Vonringer, (mail to Blake) San [illegible]					
W					
Waddington, ● Humboldt		A 5	Fortuna, 36	W., F. & Co	308
Wade, (mail to Kern) Kern		L 17	5*e*, 140*c*	W., F. & Co	✓
Wagners, (mail to Orinda) Contra Costa					×
Wade		L 17	40		×
Wakefield, (mail to [illegible] Joaquin			See Stockton		✓
Waldo, Yuba			Wheatland, 140		×
Waldo Point, (mail to Sausalito) [illegible]					✓
Waldorf, (mail to Guadalupe) Santa Barbara		I 18	140*ff*		×
Waterga, (mail to [illegible] telope) Sac[illegible]					✓
Walker, (5 miles e. of Oakbar, C 4) Siskiyou					✓
Wallace, Calaveras					✓
Walnutcreek, ● [illegible]					419
Walsburgtown, ● [illegible]					25
Walsh Station, ● [illegible]					19
Walters, Riverside					×
Walthers, (mail to Stockton) Joaquin					✓
Wanda, (P. O. [illegible] Orange					×
Wanda, (6 miles e. n. [illegible] date, H 12) Stanislaus					✓
Warfield, (mail to [illegible] coma					×
Warmcastle, Siskiyou					×
Warmsprings, Alameda					208
Warne Ies, (mail to Orinda) Contra Costa					×
Warner, San Diego					×
Warnersville, Stanislaus					×
Warren, (mail to Mora)					×
Warren, (mail to McCloud, Siskiyou)					×
Wash, Plumas					×
Washington, ● Nevada					279
Washington, (P. O. name Brot[illegible]					608
Wasioja, (57 miles e. of Santa Maria I 18) Santa Barbara					×
[illegible] aterford, ● Stanislaus					63
[illegible]			Ione, 140	W., F. & Co	×
[illegible]		I 13	5*p*	W., F. & Co	×
[illegible]				W., F. & Co	×
[illegible]					×
[illegible]					×
[illegible]					×
Watsonville, 4 bank[illegible] ● Cruz					3,5[illegible]
[illegible]					×
[illegible]					×
[illegible]					×
[illegible]					52
[illegible]					×
Weaverville ●					1,009
[illegible]					×
Weed, (mail to Igerna) Siskiyou					×
Weimar, (R. R. name *New England Mills*) ● Placer		10	140*e*	W., F. &	162
Weitchpec, (13 miles n. of Hoopa, B 5) Humboldt			Korbel, 3	W., F. &	22
Welby, (mail to King City) Monterey			140*ii*	W., F. & Co	×
Wellsona, ● [illegible]		M 19	Caliente, 5, 140	W., F. & Co	78
Wellstons, (mail to Ventura) Ventura			140*nn*	W., F. &	×

TOWN	COUNTY.	INDEX.	RAILWAY, or, if not on a Railroad, nearest station.	EX.	POP
Wellsona, (mail to San Miguel) San Luis Obispo	H 16	140*ll*		W., F. & Co	✓
Wengler Mill, (mail to Crescent City) Del Norte	A 4	Crescent City, 28, 221		W., F. & Co	×
Wengler, (8 miles n. of Montgomery Creek) F 6) Shasta		Bayles, 140		W., F. & Co	×
West Alameda, (mail to Alameda) Alameda		140*rrr*		W., F. & Co	✓
West Alhambra, (mail to Alhambra) Los Angeles		140*ss*		W., F. & Co	×
West Berkeley, (Station Berkeley P. O.) ● Alameda	E 1	140*o*, 292		W., F. & Co	✓
Westbranch, Butte	1	Chico, 140		W., F. & Co	✓
Westbutte, ● Sutter	1	Colusa, 24, 232		W., F. & Co	23
West Cucamonga, (mail to Cucamonga) San Bernardino		5*b*		W., F. & Co	✓
West End, (mail to San Anselmo) Marin	D 12	105*b*		W., F. & Co	
West Glendale, (mail to Tropico) Los Angeles		140*cc*		W., F. & Co	
Westley, ● Stanislaus	G 13	140*c*		W., F. & Co	
Westminster, ● Orange	N 20	140*ggg*		W., F. & Co	
West Oakland, (Station Oakland P. O.) ● Alameda	E	140*a*, *g*		W., F. & Co	
Westpoint, ● Calaveras		Valley Springs, 140		W., F. & Co	
Westport, ● Mendocino		Willits, 18		W., F. & Co	
Westport, (mail to Modesto) Stanislaus	H	Modesto, 140		W., F. & Co	
West Riverside, (R. R. name *Jackrabbit*) Riverside				W., F. & Co	
West San Leandro, (mail to San Leandro) Alameda		3		W., F. & Co	
West San Lorenzo, (mail to San Lorenzo) Alameda				W., F. & Co	
West Satico, ● Ventura		140		W., F. & Co	
Westville, Placer		Blue Canyon, 140		W., F. & Co	
Wheatland, (bank, ● Yuba)	G 10	140*ee*		W., F. & Co	
Wheatlport, (mail to Port Costa) Contra Costa				W., F. & Co	
Wheatville, Fresno				W., F. & Co	
Wheeers Spur, (mail to Rutherford) Napa				W., F. & Co	
Whitehouse, (R. R. name *[illegible]*)				W., F. & Co	
White River, (P. O. [illegible])				W., F. & Co	
White Rock, (mail to Folsom City) Sacramento				W., F. & Co	
Whitesboro, Mendocino				W., F. & Co	
Whites Bridge, (mail to Mendota) Fresno		140*l*		W., F. & Co	
White Hill, (mail to San Geronimo) Marin				W., F. & Co	
White Water, (mail to Pierce) Sonoma		140*qq*		W., F. & Co	
Whitlock, (6 miles n. n. w. of Mariposa) Mariposa		Merced, 5, 140		W., F. & Co	
Whitmore, ● Shasta	1	Redding, 140		W., F. & Co	
Whitney, (mail to [illegible]) Placer		140		W., F. & Co	
Whittier, (bank, ● [illegible]) Los Angeles				W., F. & Co	
Whitton, (P. O. name [illegible]) Merced				W., F. & Co	
Wibo Oro, (mail to [illegible]) Kern		140		W., F. & Co	
Wawona, (mail to Florston) Nevada		140		W., F. & Co	
Walbero, (mail to Walnutcreek) Contra Costa		140*e*		W., F. & Co	
Walhead, (mail to Volcano) Amador	H 14	Ione, 140		W., F. & Co	
Wagmore, (mail to Los Alamos) Santa Barbara	I 18	108*a*		W., F. & Co	
Wahlmann, (mail to Los Angeles) [illegible]				W., F. & Co	
Walder, (10 miles s. e. of Mattole, A 5) Humboldt				W., F. & Co	
Walnut, ● Riverside				W., F. & Co	
[illegible] (mail to [illegible]) Sonoma		140		W., F. & Co	
Waldroad, (P. O. name Kelly) Trinity				W., F. & Co	
Walfell, (mail to Santa Rosa) Sonoma				W., F. & Co	
Willard, (P. O. name Hesmore, P 20) Riverside				W., F. & Co	
Williams, (bank, ● Colusa)		140*r*		W., F. & Co	
Williams, (mail to Edgewood) Siskiyou				W., F. & Co	
Willow, (bank, ● Glenn)				W., F. & Co	
Willowglen, (Station San Jose P. O.) ● Santa Clara				W., F. & Co	
Willow Meadows, (mail to Carter) Humboldt				W., F. & Co	
Willowrun				W., F. & Co	
Wilmington, ● Los Angeles				W., F. & Co	
Wilson, (mail to Marcuse) Sonoma				W., F. & Co	
Winchester, ● Riverside				W., F. & Co	
Windsor, ● Sonoma				W., F. & Co	
Winery, (mail to [illegible]) Sacramento		140		W., F. & Co	
Winsted, (mail to Truckee) Nevada				W., F. & Co	
Winters, (bank, ● Yolo)				W., F. & Co	
Wintersburg, (mail to Bolsa) Orange		110*ggg*		W., F. & Co	
Winthrop, (mail to Los Angeles) Los Angeles		9*bb*		W., F. & Co	
Winthrop, (7 miles e. of Baird, E 6) Shasta				W., F. & Co	
Wisburn, Los Angeles				W., F. & Co	
Wisner, (mail to Cordelia) Solano				W., F. & Co	
Witchcreek, (10 miles w. of Ramona, P 20) ● San Diego		Escondido, 4		W., F. & Co	
Wolf, ● Nevada	G 10	Weimar, 140		W., F. & Co	
Wolfskill, (mail to Winters) Solano		140*l*		W., F. & Co	
Wood, (mail to Indio) Riverside		140*qq*		W., F. & Co	
Woodbridge, ● San Joaquin	G 11	140*o*		W., F. & Co	263
Woodfords, ● Alpine	J 15	Placerville, 140		W., F. & Co	✓
Woodland, (bank, ● Yolo)	F	140*c*, *g*		W., F. & Co	2,886
Woodleaf, (3 miles s. w. of Clipper Mills, G 9) Yuba		Oroville, 140		W., F. & Co	
Woodside, ● San Mateo	I	Redwood City, 18		W., F. & Co	903
Woodville, ● Tulare	K 18	Tulare, 5, 140		W., F. & Co	102
Woody, Kern	L 16	Bakersfield, 5, 140		W., F. & Co	
Workman, (3 miles s. w. of Downey, N 20) Los Angeles				W., F. & Co	
Wrights, ● Santa Clara	F	140*rrr*		W., F. & Co	
Wunpost, (mail to San Ardo) Monterey	H 16	140		W., F. & Co	
Wyandotte, ● Butte	G	Oroville, 140		W., F. & Co	
Wynola, San Diego	O	Escondido, 5		W., F. & Co	

Y

Yager, Humboldt	B 4	Hydesville, 36		W., F. & Co	
Yankee Hill, ● Butte	F 8	Oroville, 140		W., F. & Co	
Yankee Jims, Placer	G 10	Colfax, 102, 140		W., F. & Co	
Yarmouth, (mail to Tracy) San Joaquin	G 12	140*e*		W., F. & Co	
Yaru, (mail to May) Amador		140*l*		W., F. & Co	
Ydalpom, Shasta	F	Mabel, 140		W., F. & Co	
Yocumville, (mail to Blacksburg) Siskiyou	C 5	Gazelle, 140		W., F. & Co	
Yolo, ● Yolo	F 10	140		W., F. & Co	
Yorba, (r. f. d. from Santa Ana) ● Orange	N 20	5*d*		W., F. & Co	
Yorkville, Mendocino	C 10	Hopland, 18		W., F. & Co	
Yosemite, Mariposa	J 12	Raymond, 140		W., F. & Co	
Youbet, ● Nevada	H 9	Dutchflat, 140		W., F. & Co	
Yon Bet Side Track, (mail to Colfax) Nevada		12		W., F. & Co	
Younglove, (mail to Ione) Amador		10		W., F. & Co	
Yountville, ● Napa	I 11	140		W., F. & Co	
Yreka, (bank, ● Siskiyou)	D	8		W., F. & Co	
Ysidoro, (mail to Oceanside) San Diego	O 21	14		W., F. & Co	
Yuba City, (bank, ● Sutter)	F 9	140, 29		W., F. & Co	501
Yuba Pass, (mail to Cisco) Placer	H 9	11		W., F. & Co	
Yuba Valley, (mail to Cisco) Placer		90		W., F. & Co	
Yulupa, (r. f. d. from Eldridge) Sonoma	D	103		W., F. & Co	

Z

Zaca, (mail to Los Olivos) Santa Barbara	I	108*a*		W., F. & Co	×
Zachary, (3 miles s. of Storyton, E 9) Colusa		Sites, 24		W., F. & Co	×
Zamora, (P. O. name Blacksburg) Yolo	C 9	140*x*		W., F. & Co	.62
Zante, (mail to Portersville) Tulare		140*q*		W., F. & Co	×
Zara, (mail to Ogilby) San Diego		140*qq*		W., F. & Co	×
Zeganto, (mail to Eccles) Santa Cruz		110*rrr*		W., F. & Co	×
Zebra, Madera	J 14	Daulton, 140		W., F. & Co	×
Zem Zem, (mail to Brooks) Napa	E 10	Brooks, 140		W., F. & Co	×
Zenia, (16 miles *e. s. e.* of Blacksburg, B 7) Trinity		Hydesville, 36		W., F. & Co	×
Zinfandel, (mail to Rutherford) Napa		140		W., F. & Co	×
Zinkers, (1 mile from Ontario, R. R. name *Rochester Station*) San Bernardino	O 20	140*qq*		W., F. & Co	×
Zuleka, (mail to Hornbrook) Siskiyou	D	140*bb*		W., F. & Co	×

INDEX TO STATE MAP OF MONTANA.

EXPLANATION.

To find the name of any place on the Map, first find the name in the Index; opposite the name will be seen the number and letter designating it on the Map; then trace a direct line on the map from the number given to a point where it meets a direct line running from the letter given, and at or near this point will be found the name desired.

County seat in full face type.
⊙ Telegraph Station.
● Money Order Post Office.
Ry., or Ry's., Railway.
▭ Prepaid Freight and Express Station.
× Population unknown, or less than 100.

Ad. Ex., Adams Express.
G. F. & C. Ex., Great Falls & Canada Express.
Gr. Nor. Ex., Great Northern Express.
N. P. Ex., Northern Pacific Express.
Pac. Ex., Pacific Express.

All Towns in Roman type are Post Offices.
All Towns in *Italic* type are not Post Offices.
r. f. d. Rural Free Delivery.

RAILROADS.

01. Burlington & Missouri River. (Controlled by Chicago, Burlington & Quincy.) Billings, M 14, to Sheridan, O 18; Toluca, L 16, to Cody, Wyo., P 13, leaving the State at N 14.

1. Butte, Anaconda & Pacific. Butte L 7, to Anaconda, K 6; 1½. **Great Falls & Canada.** Great Falls, H 9, to Lethbridge, B. C., A 7. Stuart, L 6, to Anaconda, L 5.

2. Great Northern. Minot, N. D., entering the Territory near Willows, F 23, to Great Falls, H 9; Pacific Junction, E 12, to Chattaroy, Wash., leaving the State at D 1; Helena, J 8, to Great Falls, H 9; Helena, J 8, to Butte City, L 7; Great Falls, H 9, to Sand Coulee, H 9; Silver, J 7, to Marysville, J 7; Allen, H 9, to Barker, I 10; Monarch, H 10, to Neihart, I 10; Lewis Junction, H 9, to Stockett, H 9; Great Falls, H 9, to Smelter, H 9.

3. Elliston & Ontario Elliston, J 6, to Ontario, K 6.

—. **Helena & Missouri River.** Building from Helena, J 8, to Canon Ferry, J 8, 20 miles.

4. Montana. Castle Junction, K 9, to Castle, K 10, and building to White Sulphur Springs, J 10; Summit, K 10, to Harlowton, J 12.

5. Northern Pacific. Mandan, Dak., to Portland, Ore., enters the State near I 23, and leaves near Heron, E 1; Livingston, M 11, to Cinnabar, O 10; Helena, J 8, to Rimini, K 7; Jefferson, J 8, to Wickes, K 7; Drummond, J 6, to Rumsey K 5; Missoula, I 4, to Charlos, K 3; Helena, J 8, to Calvin, K 7; Elkhorn, K 7, to Boulder, K 7; Laurel, L 13, to Red Lodge, N 13; Marysville, J 7, to Helena, J 8; Logan, L 9, to Butte, L 7; Sappington, L 8, to Redbluff, M 8; Harrison M 8, to Pony, M 8; Missoula, I 4, to Mullan, Idaho, leaving the State near Dorsey, H 1; Rockvale, M 13, to Bridger, M 13; Whitehall, L 7, to Twin Bridges, M 7; Renovo, L 7, to Parrot, L 7; Coal Spur, M 10, to Cokedale, M 10; Butte, L 7, to Garrison, J 6.

7. Oregon Short Line. (Controlled by the Union Pacific.) Silver Bow, L 6, to Ogden, Utah, leaving the State near Monida, P 7.

8. Valley. Prickly Pear Junction, J 8, to Harlow, J 8.

9. Yellowstone Park. Bozeman, M 10, to Cookie, M 10, and building from near Manhattan, L 9, to near Yellowstone Park, O 10, about 100 miles.

COUNTIES.

COUNTY.	CO. SEAT.	INDEX.	POP.
Beaverhead,	Dillon	N 7	5,615
Broadwater,	Townsend	K 9	2,641
Carbon,	Red Lodge	M 13	7,533
Cascade,	Great Falls	H 9	25,777
Choteau,	Fort Benton	G 10	10,966
Crow Reservation		M 16	2,660
Custer,	Miles City	K 19	7,891
Dawson,	Glendive	I 22	2,443
Deerlodge,	Anaconda	K 7	17,393
Fergus,	Lewistown	I 13	6,987
Flathead,	Kalispell	F 3	9,375
Gallatin,	Bozeman	M 9	9,553
Granite,	Phillipsburg	J 5	4,328
Jefferson,	Boulder	L 17	5,330
Lewis & Clarke,	Helena	J 8	19,171
Madison,	Virginia City	N 8	7,695
Meagher,	White Sulphur Springs	K 10	2,526
Missoula,	Missoula	I 4	13,964
Park,	Livingston	N 11	7,341
Ravalli,	Hamilton	K 4	7,822
Silverbow,	Butte	L 7	47,635
Sweet Grass,	Bigtimber	L 12	3,086
Teton,	Choteau	E 7	5,080
Valley,	Glasgow	F 18	4,355
Yellowstone,	Billings	M 14	6,212
	Total		213,329

TOWNS.

TOWN.	COUNTY.	INDEX.	POP.
Aberdeen, Ry. 01, ▭ Ad. Ex., Crow Res		N 17	×
Absarokee, ● Carbon		M 13	39
Ada, Choteau			×
Ada, Custer		K 17	×
Adel, Cascade		I 8	×
Adobetown, Madison		N 8	×
Agency, Missoula		I 4	×
Albright, Cascade			25
Albright, Custer		K 18	×
Aldridge, ● Park			55
Alhambra, Rys. 2, 5, ▭ Gr. Nor., N. P. Ex., Jefferson		K 8	61
Allard, Ry. 5, ▭ N. P. Ex., Dawson		I 22	×
Allen, ⊙ Ry. 2, ▭ Gr. Nor. Ex., Cascade		H 10	×
Allen, (20 miles n. e. of Anaconda, L 6) Silverbow			×
Allstons, Custer		K 17	×
Alpine, ● Fergus		I 13	×
Alta, Ravalli			×
Altyn, (41 miles w. of Browning, D 6) Teton			×
Alzada, ● Custer		N 23	25
Amazon, Rys. 2, 5, ▭ G. N., N. P. Ex., Jefferson			×
Amesville, Beaverhead		N 5	×
Anaconda, 1 bank, ⊙ ● Ry. 1, G. N., N. P., Pac. Ex., Deerlodge		L 6	9,453
Andersonville, Fergus		H 13	×
Anita, Ry. 01, ▭ Ad. Ex., Crow Res		L 15	×
Antelope, Custer			×
Antelope Station, Yellowstone		L 14	×
Apex, Ry. 7, ▭ Pac. Ex., Beaverhead		N 6	×
Arden, Ry. 2, ▭ G. N. Ex., Valley		F 23	×
Argenta, ● Beaverhead		N 6	×
Arlee, ⊙ ● Ry. 5, N.P. Ex., Missoula		I 4	100
Armells, Fergus		M 14	×
Armington, ⊙ ● Ry. 2, Gr. Nor. Ex., Cascade		H 9	150
Ashfield, Ry. 2, ▭ Gr. Nor. Ex., Valley		E 16	×
Ashland, ● Custer		M 19	18
Ashley, Flathead		F 3	×
Assiniboine, (P. O. name Fort Assiniboine) Ry. 2, ▭ Gr. Nor. Ex., Choteau		E 12	800
Athens, Ry. 2, ▭ Gr. Nor. Ex., Flathead		F 3	×
Atlanta, ⊙ Ry. 2, ▭ Gr. Nor. Ex., Flathead		E 1	×
Augusta, ● Lewis & Clarke		H 7	200
Austin, ⊙ Ry. 2, ▭ Gr. Nor. Ex., Choteau		E 10	×
Avon, ⊙ Ry. 5, N. P. Ex., Deerlodge		J 6	90
Baird, Missoula			×
Bakers, Ry. 4, ▭ N. P. Ex., Gallatin		K 9	×
Baldbutte, Lewis & Clarke		J 7	12
Baldwin, Fergus		J 15	×
Ballantine, Ry. 01, ▭ Ad. Ex., Crow Res		K 15	×
Battle, Ry. 2, ▭ Gr. Nor. Ex., Teton		D 7	×
Bannock, ● Beaverhead		N 6	580
Barr, Madison		M 8	×
Barker, ● Ry. 2, ▭ Gr. Nor. Ex., Cascade		I 10	58
Barretts, Ry. 7, ▭ Pac. Ex., Beaverhead		N 6	×
Basin, ⊙ ● Rys. 2, 5, Gr. Nor., N. P. Ex., Jefferson		K 7	1,460
Basinski, Custer		L 18	×
Batavia, Ry. 2, ▭ Gr. Nor. Ex., Flathead		F 3	×
Bayliss, Ry. 2, ▭ Gr Nor. Ex., Lewis & Clarke		J 7	×
Beach, Ry. 5, ▭ N. P. Ex., Dawson			×
Bear Creek, Ry. 2, ▭ Gr. Nor. Ex., Flathead		E 5	×
Bear Gulch Spur, Ry. 5, ▭ N. P. Ex., Lewis & Clarke			×
Bearmouth, ⊙ Ry. 5, N. P. Ex., Granite		J 5	80
Beartown, Granite		J 5	×
Beatrice, Choteau			×
Beaudine's, Ry. 7, ▭ Pac. Ex., Silverbow			×
Beaver Head, Madison		M 7	×
Beaver Hill, Ry. 5, ▭ N. P. Ex., Dawson		I 22	×
Beaverton, Ry. 2, ▭ Gr. Nor. Ex., Valley		E 17	×
Bedford, Ry. 5, ▭ N. P. Ex., Broadwater		K 8	×
Beebe, (30 miles n. w. Miles City, J 19) Custer			×
Beef Straight, Ry. 5, ▭ N. P. Ex., Jefferson		L 7	×
Belgrade, ⊙ ● Ry. 5, N. P. Ex., Gallatin		M 9	300
Belknap, Choteau		E 13	×
Belknap, Ry. 5, ▭ N. P., Ex Missoula		G 1	×
Belleview, ● Teton		G 12	×
Belt, 1 bank, ⊙ ● Ry. 2, Gr. Nor. Ex., Cascade		H 10	1,690
Belton, Ry. 2, ▭ Gr. Nor. Ex., Flathead		E 4	×
Benton, (P. O. name Fort Benton) ⊙ Ry. 2, ▭ Gr. Nor. Ex., Choteau		G 10	1,024
Berber, Ry. 2, ▭ G. N. Ex., Choteau		E 11	28
Berryll, Fergus		J 13	×
Bernice, ⊙ Ry. 2, Gr. Nor., N. P. Ex., Jefferson		K 7	50
Beulah, Ry. 2, ▭ Gr. Nor. Ex., Cascade		G 10	×
Bigelk, Meagher		K 12	28
Big Horn, Ry. 5, ▭ N. P. Ex., Crow Reservation		K 17	×
Big Sandy, ⊙ ● Ry. 2, Gr. Nor. Ex., Choteau		F 11	118
Bigtimber, 1 bank, ⊙ ● Ry. 5, N.P. Ex., Sweet Grass		L 12	438
Billings, 2 banks, ⊙ ● Ry. 01 5, Ad., N.P. Ex., Yellowstone		M 14	3,221
Birdseye, Ry. 5, ▭ N. P. Ex., Lewis & Clarke		J 7	×
Birney, Custer		N 18	×
Bitter Root, Ry. 5, ▭ N. P. Ex., Missoula		J 4	×
Black Eagle, ⊙ Ry. 2, ▭ G. N. Ex., Cascade		H 9	×
Blackfoot, (P. O. name Kipp) ⊙ Ry. 2, Gr. Nor. Ex., Choteau		E 12	800
Athens, Ry. 2, ▭ Gr. Nor. Ex., Flathead		F 3	×
Atlanta, ⊙ Ry. 2, ▭ Gr. Nor. Ex., Flathead		E 1	×
Augusta, ● Lewis & Clarke		H 7	200
Austin, ⊙ Ry. 2, ▭ Gr. Nor. Ex., Choteau		E 10	×
Avon, ⊙ Ry. 5, N. P. Ex., Deerlodge		J 6	90
Blaine, Madison			50
Blair, Ry. 2, ▭ Gr. Nor. Ex., Valley		F 22	×
Blakeley, Crow Reservation		K 16	×
Blanchard, Missoula			×
Blatchford, Ry. 5, ▭ N. P. Ex., Custer		J 20	×
Blomberg, Ry. 2, ▭ G. N. Ex., Jefferson			×
Blossburg, ⊙ ● Ry. 5, N.P. Ex., Deerlodge		J 7	100
Blue Bird, ⊙ Rys. 5, 7, ▭ N. P. Ex., Silverbow			×
Boice, Ry. 5, ▭ N. P. Ex., Dawson		I 22	×
Bond, Ry. 7, ▭ Pac. Ex., Beaverhead			×
Bonita, ⊙ ● Ry. 5, N. P. Ex., Missoula		J 5	38
Bonner, ⊙ ● Ry. 5, N. P. Ex., Missoula		I 4	310
Borax, Ry. 5, ▭ N. P. Ex., Missoula		H 1	×
Boulder, 1 bank, ⊙ ● Rys. 2, 5, G. N., N. P. Ex., Jefferson		K 7	1,368
Boulder Junction, Ry 5, ▭ N. P. Ex., Jefferson			×
Bowdoin, Ry. 2, ▭ Gr. Nor. Ex., Valley		E 15	×
Bowen, (33 miles n.w. Melrose, M 6) Beaverhead			×
Bower's Ranch, Custer		M 19	×
Bowler, Carbon		N 14	×
Box Elder, ● Ry. 2, ▭ Gr. Nor. Ex., Choteau		E 11	13
Boyd, Ry. 5, ▭ N. P. Ex., Deerlodge			×
Boyd, Valley			×
Boyle, Custer		K 20	×
Bozeman, 2 banks, ⊙ ● Rys. 5, 9, N. P. Ex., Gallatin		M 9	3,419
Bradley, Ry. 5, ▭ N. P. Ex., Deerlodge			×
Brady, (P. O. name Brighton) Ry. 1½, ▭ G., F. & Co., Ex., Teton		G 8	×
Brandenberg, Custer		L 19	12
Brassey, Fergus		J 12	×
Bridger, 1 bank, ⊙ Ry. 5, N.P. Ex., Carbon		N 13	400
Brighton, (R. R. name *Brady*) Ry. 1½, ▭ G. F. & C. Ex., Teton		G 8	×
Brislan, Ry. 5, ▭ N. P. Ex., Park		M 10	×
Brislon, Beaverhead			×
Broadus, (12 miles n. e. of Franklin, M 19) Custer			×
Broston, Ry. 2, ▭ Gr. Nor. Ex., Valley		F 21	×
Browning, Ry. 2, G. N. Ex., ● Teton		D 6	×
Buford, Ry. 5, ▭ G. N. Ex., Missoula			×
Bull Mountain, Ry. 5, ▭ N. P. Ex., Crow Reservation		L 16	×
Burgys Spur, Ry. 2, ▭ G. N. Ex., Cascade			×
Burlington, ● Ry. 1, ▭ Pac. Ex., Silver Bow		L 6	130
Burnham, ⊙ Ry. 2, ▭ Gr. Nor., Ex., Choteau		E 12	×
Burnt Pine, Beaverhead		M 6	×
Butler, ⊙ Ry. 5, N. P. Ex., Lewis & Clarke		J 7	×
Butte, 6 banks, ⊙ ● Rys 1, 2, 5, 7, Gr. Nor., N. P., Pac. Ex., Silverbow		L 7	30,470
Butte Hill, Ry. 1, ▭ G. N. Ex., Silverbow			×
Buxton, Ry. 7, ▭ Pac. Ex., Silverbow		L 6	×
Cable, Deerlodge		K 5	×
Cairo, Ry. 2, ▭ Gr. Nor. Ex., Choteau		F 11	×
Calais, Ry. 2, ▭ Gr. Nor. Ex., Valley		F 21	×
Calvin, Ry. 5, ▭ N.P. Ex., Jefferson		K 8	×
Camas, Missoula			×
Cameron, (35 miles s. Ennis, N 3) Madison			×
Camp Alaska, Custer		K 18	×
Campbell's, Valley		E 17	×
Canton, Broadwater		K 8	×
Canyon, Yellowstone		M 14	×
Canyoncreek, Lewis & Clarke		J 7	×
Canyon Ferry, ● Lewis & Clarke		J 8	29
Canyon Spur, Ry. 4, ▭ N. P. Ex., Gallatin		K 9	×
Capitol, Custer			×
Carbonado, (R. R. name *Carbon*) Ry. 5, N. P. Ex., Carbon		M 18	310
Carlan, Ry. 5, ▭ N. P. Ex., Granite		J 5	×
Carlow, (P. O. name Cut Bank) Ry. 2, ▭ Gr. Nor. Ex., Teton		E 7	×
Carlton, Ry. 5, ▭ N. P. Ex., Missoula		J 4	×
Carroll, Fergus		H 15	×
Carroll, (R. R. name *Ironton*) ● Ry. 1, ▭ Pac. Ex., Deerlodge		L 6	29
Carterville, Lewis & Clarke		J 7	×
Cascade, ⊙ ● Ry. 2, Gr. Nor. Ex., Cascade		H 8	240
Castle, ● Ry. 4, N. P. Ex., Meagher		K 10	175
Catarract, Ry. 5, ▭ N. P. Ex., Jefferson		K 7	×
Cecil, Lewis & Clarke		H 7	×
Cedarview, Gallatin			×
Centralpark, ● Ry. 5, ▭ N. P. Ex., Gallatin		M 9	8
Champion, Deerlodge		K 7	×
Chance, Carbon			×
Charlos, (P. O. name Como) Ry. 5, N. P. Ex., Ravalli		L 3	×
Chelsea, Ry. 2, ▭ Gr. Nor. Ex., Valley		F 20	×
Chester, ⊙ ● Ry. 2, Gr. Nor. Ex., Choteau		E 9	18
Chestnut, ⊙ Ry. 5, N. P. Ex., Gallatin			98
Cheyenne Agency, Custer		M 18	×
Chico, Park		N 10	×
Chicory, Ry. 5, ▭ N. P. Ex., Park		N 10	×
Childs, Ry. 5, ▭ N. P. Ex., Lewis & Clarke		J 8	×
Chimneyrock, Park			238
Chinook, 1 bank, ⊙ ● Ry. 2, Gr. Nor. Ex., Choteau		E 13	340
Choteau, ● Teton		G 7	230
Chrome, Dawson		H 22	×
Christina, Fergus		H 13	×
Clinabar, ⊙ Ry. 5, N. P. Ex., Park		N 10	118
Clancy, ● Rys. 2, 5, Gr. Nor., N. P. Ex., Jefferson		K 8	590
Clark's Canon, Beaverhead		O 6	×
Clausil, Ry. 5, ▭ N. P. Ex., Lewis & Clarke		J 8	×
Clearwater, Deerlodge		I 5	×
Clemons, Lewis & Clarke			×
Clernmont, Ry. 5, ▭ N. P. Ex., Crow Reservation		L 15	×
Cleveland, Choteau			56
Cliff, (11 miles n. e. of Bonita, J 5) Deerlodge			×
Clinton, Ry. 5, ▭ N. P. Ex., Missoula		J 5	140
Clough Junction, Ry. 5, ▭ N. P. Ex., Lewis & Clarke			×
Clyderpark, Park		L 10	68
Coal Spur, Ry. 5, ▭ N. P. Ex., Park		M 10	×
Coldsprung, Jefferson		L 8	×
Colgate, Ry. 5, ▭ N. P. Ex., Dawson		I 22	×
Collins, ⊙ Ry. 1½, ▭ G. F. & C. Ex., Choteau		G 8	×
Colo Gulch, Ry. 5, ▭ N. P. Ex., Lewis & Clarke			×
Colona, (6 miles s. of Sunset, I 5) Deerlodge			60
Columbia Falls, 1 bank, ⊙ ● Ry 2, Gr. Nor. Ex., Flathead		E 4	1,020
Columbus, ⊙ ● Ry. 5, N. P. Ex., Yellowstone		M 13	399
Combination Station, ⊙ Ry. 5, ▭ N. P. Ex., Granite			×
Comet, Jefferson		K 7	×
Como, (R. R. name *Charlos*) Ry. 5, N. P. Ex., Ravalli		L 3	×
Concord, ⊙ Ry. 2, ▭ Gr. Nor. Ex., Choteau		E 9	×
Confederate Gulch Mine, Meagher		J 9	×
Conlin, Ry. 5, ▭ N. P. Ex., Dawson		I 21	×
Conrad, Ry. 1½, ▭ G. F. & Co. Ex., Teton		E 8	×
Contract, (15 miles s. of Medicine Lead, M 11) Park			×
Conway, Ry. 5, ▭ N. P. Ex., Crow Reservation		K 16	×
Cooke, ● Park		N 12	260
Cookie, Ry. 9, ▭ N. P. Ex., Park		M 10	×
Cooper, Ry. 5, ▭ N. P. Ex., Ravalli		J 8	×
Copper, Meagher			×
Cora, Cascade		H 10	×
Coram, Ry. 2, ▭ Gr. Nor. Ex., Flathead		E 4	×
Corbin, ● Rys. 2, 5, ▭ G. N., N. P. Ex., Jefferson		K 8	×
Corinth, Ry. 01, Ad. Ex., Crow Res		L 16	×
Corvallis, ⊙ ● Ry. 5, N. P. Ex., Ravalli		K 4	410
Cottonwood, Fergus		I 13	28
Courtes, Gallatin		L 9	99
Cowles, Park			×
Crabtree, Ry. 7, ▭ Pac. Ex., Beaverhead		O 6	×
Craig, ⊙ Ry. 2, Gr. Nor. Ex., Lewis & Clarke		I 8	67
Creston, Flathead			29
Crittenden, Dawson		H 23	×
Crow Agency, ● Ry. 01, Ad. Ex., Crow Reservation		M 16	88
Cruse, Ry. 5, ▭ N. P. Ex., Lewis & Clarke		J 7	×
Culbertson, ⊙ ● Ry. 2, Gr. Nor. Ex., Valley		F 22	139
Cultus, Choteau		G 9	×
Curlew, Ry. 5, ▭ N. P. Ex., Ravalli			×
Custer, ⊙ Ry. 5, N. P. Ex., Yellowstone		L 16	×
Cut Bank, (R. R. name *Carlow*) ⊙ Ry. 2, ▭ Gr. Nor. Ex., Teton		E 7	×
Cutbank, Ry. 2, G. N. Ex., Teton		D 7	×
Cutler, Custer		K 20	×
Cyanide, Ry. 5, ▭ N. P. Ex., Lewis & Clarke			×
Daley's, Ry. 5, ▭ N. P. Ex., Park		N 10	×
Dalys, Ry. 7, ▭ Pac. Ex., Beaverhead		N 8	×
Darby, ● Ravalli		L 3	180
Dawson, Ry. 1, ▭ Pac. Ex., Silverbow			×
Dayton, Flathead			17
Deborgia, Ry. 2, ▭ G. N. Ex., Lewis & Clarke			×
Deborgia, Ry. 5, ▭ N. P. Ex., Missoula		H 1	×
Decker, Custer			×
Deerfield, (13 m. w. Andersonville, I 13) Fergus			×
Deerlodge, 1 bank, ● Ry. 5, N.P. Ex., Deerlodge		K 7	1,324
Deer Park, Ry. 4, ▭ N. Ex., Gallatin		K 9	×
Dehart, Ry. 5, ▭ N. P. Ex., Sweetgrass			×
Dell, Ry. 7, ▭ Pac. Ex., Beaverhead		O 6	×
Delpine, Meagher		J 11	×
Dempsey, Ry. 5, ▭ N. P. Ex., Deerlodge		K 6	×
Denton, (14 miles w. of Christiana, H 13) Fergus			×
De Smet, ⊙ Ry. 5, ▭ N. P. Ex., Missoula		I 4	×
Dewee, Meagher		J 12	×
Dewey, Ry. 5, ▭ N. P. Ex., Custer		K 18	×
Dewey, ● Beaverhead		L 6	59
Diamond, Dawson		G 22	×
Diamond City, Broadwater		J 9	13
Diamond Springs, Lewis & Clarke		J 8	×
Dillon, 2 banks, ● Ry. 7, Pac. Ex., Beaverhead		N 7	1,530
Dilworth, Carbon		N 13	×
Divide, ⊙ Ry. 7, Pac. Ex., Silverbow		M 6	98
Dodge, Cascade		H 8	×
Dodson, Ry. 2, ▭ Gr. Nor. Ex., Choteau		E 15	13
Dorsey, ⊙ Ry. 4, N. P. Ex., Meagher		K 10	×
Dorsey, Ry. 5, ▭ N. P. Ex., Missoula		H 1	×
Dragseth, Custer			×
Drummond, (6 Ry. 5, N. P. Ex., Granite		J 6	296
Duffys, Ry. 5, ▭ N. P. Ex., Lewis & Clarke			×
Duncan Spur, Ry. 5, ▭ N. P. Ex., Ravalli		J 8	×
Duncan, Ry. 5, ▭ N. P. Ex., Missoula		H 3	×
Dunkirk, Ry. 2, ▭ Gr. Nor. Ex., Teton		E 8	×
Dunmore, Ry. 01, ▭ Ad. Ex., Crow Res		L 16	×
Dupuyer, ● Teton		F 7	486
Dyers, Ry. 7, ▭ Pac. Ex., Silverbow		L 6	×
East Anaconda, Ry. 1, ▭ Pac. Ex., Deerlodge		L 6	×
East Butte, (P. O. name South Butte, L 7) Ry. 5, ▭ N.P. Ex., Silverbow			×
East Helena, ● Ry. 2, ▭ Gr. Nor Ex., Lewis & Clarke		J 8	859
Easton, Ry. 2, ▭ G. N. Ex., Lewis & Clarke			×
Eddy, ⊙ Ry. 5, ▭ N.P. Ex., Missoula			8
Champion, Deerlodge		K 7	×
Chance, Carbon			×
Charlos, (P. O. name Como) Ry. 5, N. P. Ex., Ravalli		L 3	×
Chelsea, Ry. 2, ▭ Gr. Nor. Ex., Valley		F 20	×
Chester, ⊙ ● Ry. 2, Gr. Nor. Ex., Choteau		E 9	18
Chestnut, ⊙ Ry. 5, N. P. Ex., Gallatin			98
Cheyenne Agency, Custer		M 18	×
Chico, Park		N 10	×
Chicory, Ry. 5, ▭ N. P. Ex., Park		N 10	×
Childs, Ry. 5, ▭ N. P. Ex., Lewis & Clarke		J 8	×
Chimneyrock, Park			238
Chinook, 1 bank, ⊙ ● Ry. 2, Gr. Nor. Ex., Choteau		E 13	340
Choteau, ● Teton		G 7	230
Chrome, Dawson		H 22	×
Christina, Fergus		H 13	×
Clinabar, ⊙ Ry. 5, N. P. Ex., Park		N 10	118
Clancy, ● Rys. 2, 5, Gr. Nor., N. P. Ex., Jefferson		K 8	590
Clark's Canon, Beaverhead		O 6	×
Clausil, Ry. 5, ▭ N. P. Ex., Lewis & Clarke		J 8	×
Clearwater, Deerlodge		I 5	×
Clemons, Lewis & Clarke			×
Clernmont, Ry. 5, ▭ N. P. Ex., Crow Reservation		L 15	×
Cleveland, Choteau			56
Cliff, (11 miles n. e. of Bonita, J 5) Deerlodge			×
Clinton, Ry. 5, ▭ N. P. Ex., Missoula		J 5	140
Clough Junction, Ry. 5, ▭ N. P. Ex., Lewis & Clarke			×
Clyderpark, Park		L 10	68
Coal Spur, Ry. 5, ▭ N. P. Ex., Park		M 10	×
Coldsprung, Jefferson		L 8	×
Colgate, Ry. 5, ▭ N. P. Ex., Dawson		I 22	×
Collins, ⊙ Ry. 1½, ▭ G. F. & C. Ex., Choteau		G 8	×
Colo Gulch, Ry. 5, ▭ N. P. Ex., Lewis & Clarke			×
Colona, (6 miles s. of Sunset, I 5) Deerlodge			60
Columbia Falls, 1 bank, ⊙ ● Ry 2, Gr. Nor. Ex., Flathead		E 4	1,020
Columbus, ⊙ ● Ry. 5, N. P. Ex., Yellowstone		M 13	399
Combination Station, ⊙ Ry. 5, ▭ N. P. Ex., Granite			×
Comet, Jefferson		K 7	×
Como, (R. R. name *Charlos*) Ry. 5, N. P. Ex., Ravalli		L 3	×
Concord, ⊙ Ry. 2, ▭ Gr. Nor. Ex., Choteau		E 9	×
Confederate Gulch Mine, Meagher		J 9	×
Conlin, Ry. 5, ▭ N. P. Ex., Dawson		I 21	×
Conrad, Ry. 1½, ▭ G. F. & Co. Ex., Teton		E 8	×
Contract, (15 miles s. of Medicine Lead, M 11) Park			×
Conway, Ry. 5, ▭ N. P. Ex., Crow Reservation		K 16	×
Cooke, ● Park		N 12	260
Cookie, Ry. 9, ▭ N. P. Ex., Park		M 10	×
Cooper, Ry. 5, ▭ N. P. Ex., Ravalli		J 8	×
Copper, Meagher			×
Cora, Cascade		H 10	×
Coram, Ry. 2, ▭ Gr. Nor. Ex., Flathead		E 4	×
Corbin, ● Rys. 2, 5, ▭ G. N., N. P. Ex., Jefferson		K 8	×
Corinth, Ry. 01, Ad. Ex., Crow Res		L 16	×
Corvallis, ⊙ ● Ry. 5, N. P. Ex., Ravalli		K 4	410
Cottonwood, Fergus		I 13	28
Courtes, Gallatin		L 9	99
Cowles, Park			×
Crabtree, Ry. 7, ▭ Pac. Ex., Beaverhead		O 6	×
Craig, ⊙ Ry. 2, Gr. Nor. Ex., Lewis & Clarke		I 8	67
Creston, Flathead			29
Crittenden, Dawson		H 23	×
Crow Agency, ● Ry. 01, Ad. Ex., Crow Reservation		M 16	88
Cruse, Ry. 5, ▭ N. P. Ex., Lewis & Clarke		J 7	×
Fort Hawley, Fergus		H 15	×
Fort Keogh, ⊙ ● Ry. 5, N. P. Ex., Custer		K 20	614
Fort Logan, Meagher		J 9	27
Fort Maginnis, Fergus		H 13	×
Fort Missoula, Missoula		J 4	271
Fort Owen, Ravalli		J 4	×
Fort Peck, Valley		F 18	×
Fort Shaw, Cascade		H 8	275
Fort Tunny Trading Post, Valley		D 17	×
Fowler's Spur, Ry. 5, ▭ N. P. Ex., Ravalli			×
Fox, (12 miles n. Wisdom, L 5) Beaverhead			×
Franklin, Custer		M 19	×
Frazer, Ry. 2, ▭ G. N. Ex., Valley		F 19	×
Freemans, Custer		L 23	×
Freemans, Ry. 4, N. P. Ex., Meagher		K 11	×
French Gulch, Silverbow		L 5	×
Frenchtown, ⊙ ● Ry. 5, N. P. Ex., Missoula		I 3	490
Fridley, ● Park		N 10	138
Fromberg, (P. O. name Gebo) ⊙ Ry. 5, N.P. Ex., Carbon		M 14	356
Fulton, Lewis & Clarke		I 7	×
Galata, ⊙ Ry. 2, ▭ Gr. Nor. Ex., Choteau		E 9	×
Gallatin, Ry. 5, ▭ N. P. Ex., Gallatin			×
Gallup, Gallatin		L 10	29
Gardiner, ● Park		O 10	247
Garland, (11 miles n. e. Badenburg, L 19) Custer			×
Garnett, ● Fergus			75
Garnet, Granite			360
Garrison, ⊙ ● Ry. 5, N. P., Ex., Deerlodge		J 6	380
Garrymore, Ry. 01, ▭ Ad. Ex., Crow Res			×
Gebo, (R. R. name *Fromberg*) Ry. 5, N.P. Ex., Carbon		M 14	356
Gedikes, Custer			×
Geer, Cascade		I 10	×
Georgetown, ▭ Deerlodge		K 5	×
German Gulch, Silverbow		L 6	×
Geyser, Cascade		H 10	23
Gilliford, Ry. 2, ▭ G. N. Ex., Choteau		K 11	×
Giltedge, ● Fergus			175
Glasgow, 1 bank, ⊙ ● Ry. 2, Gr. Nor. Ex., Valley		F 18	393
Glasgow, Ry. 2, ▭ Gr. Nor. Ex., Lewis & Clarke		I 8	×
Glen, Ry. 7, ▭ Pac. Ex., Beaverhead		M 6	×
Glen, Flathead			×
Glendive

TOWN.	COUNTY.	INDEX.	POP.
Lyon, (80 miles s. e. Virginia City, N 7) Madison.			
M			
McClellan Gulch, Deerlodge.		I 16	×
McClintocks, Custer,		L 21	×
McKay, (20 miles s of Terry, J 21) Custer			×
McKeen, Ry. 5, ▭ N. P. Ex., Ravalli		K 4	×
McLain's, Ry. 5, ▭ N. P. Ex., Ch 16)		K 17	×
McLeod, Ry. 5, ▭ N. P. Ex., Missoula			×
McLeod, ● Sweet Grass.,	M	11	×
McMillan, (40 miles n. of Miles City, K 20) Dawson			×
Macon, Ry 2, ▭ Gr. Nor. Ex., Valley		F 20	×
Maddux, Choteau			×
Magpie, Ry. 5, ▭ Nor. Pac. Ex., Gallatin		L 9	×
Maiden, ● Fergus		H 13	58
Maiden Rock, Ry 7, ▭ Pac. Ex., Silverbow			×
Main, Teton.			×
Malta, ● Ry			
Valley			200
Mammoth, Madison.	M		×
Manhattan, ● Ry			
Ex., Gallatin		L 9	175
M			
Sweetgrass.	M		×
Manilla, Ry. 2,			
Lewis & Clarke			×
Mann, Cascade,			×
Margaret, Madison	M		×
Marias, Ry. 2, ▭ Gr. Nor. Ex., Choteau		G 10	×
Marion, ● Ry. 2, ▭ Gr. Nor. Ex., Flathead			×
Marston, Flathead.			18
Martina, Missoula			×
Martinsdale, ●			
Ex., Meagher		J 11	
Marysville, ● Ry. 2, 5, N. P. Ex., Lewis & Clarke			
Mason, Jefferson			
Mason, Ry.			
Carbon		M 11	
Matter, Ex			
Lewis & Clarke			
Maudlow,			
Gallatin			
Mendowcreek, ●	M		117
Medicine Lodge, Valley			
Merino, ● Ry			
Ex., Valley			
Merrill, ● Ry			
Sweet Grass		M	
Merrill, (Roberts)			
Ex., ▭ N. P. Ex., Carbon		N 13	
Meyersburg, Pa			
Midcanon, Ry			
Ex., Cascade			
Midland,			
Moleale,			
Miles City,		●	
Ry			
Mill,			
Mill,			
Minden, Ry.			
Meagher			
Minden,			
Mineral, Missoula			
Minnehaha Spur,			
P. E			
Mission,			
Missoula,		● Ry	
Ex.,			
Missoula,		● Ry	
Ex., Cascade			
Monida, Ry			
Madison			
Montana City,			
Gr. N			
Montford,			
Choteau			
Montford,			
Shelton, E 4) Flathead.			
Moore's, Custer.			
Moorhead, Custer			
Mo			
Mo			
Ex., Gallatin		L 10	
Mountain View Mine,			
▭ G. N. Ex., Silverbow.			
Mozon, Ry			
Lewis & Clarke			
Muddy, Custer.		M	
Muir, Ry. 5, ▭ N			
Park		M	
Musselshell, ● Yellowstone,		J 15	
Myers, Ry. 5, ▭ N. P. Ex., Crow Reservation		K 17	
N			
Nabb's, Ry. 5, ▭ N. P. Ex., Granite			
Nashua, Ry. 2, ▭ Gr. Nor. Ex., Valley		F 9	18
Neihart, 1 bank,			
Nor. Ex., Cascade			
Neuva, Choteau		F 10	
Newberg, (25 miles n. e. of Malta, E 15) Valley			
New Chicago, ● Ry. 5, ▭ N. P. Ex., Granite		J 5	18
Newlon, Dawson.			11
New Year, (11 miles n. e. of Lewistown, I 13) Fergus			
Niemille, (9 miles w. Frenchtown, I 3) Ry. 5, ▭ N.P. Ex., Missoula			17
Nissler, Ry. 1,			
Silverbow			
Norris, Ry			
Madison		M	27
North Fork, Ry 2,			
Nor. Ex., Choteau,			×
Norwood, Silverbow		M	×
Noxon, Ry. 5, N. P. Ex., Missoula		F 1	×
Nye, Ry 2, Gr. Nor. Ex., Flathead		F 1	×
Nye,		N 12	×
O			
Oka, Meagher		J 12	×
Old Crow Agency, Carbon		M 13	×
Olden, Meagher		K	×
Old Fort Gilbert, Dawson,		G 23	×
Old Fort Sarpy, Crow Reservation		K 17	×
Old Rosebud, Custer		K 18	×
Olire, Ry. 5, ▭ N. P. Ex., Missoula			×
Oliver, Beaverhead,		M 6	×
Omsons, Ry. 5, ▭ N. P. Ex., Jefferson			×
Ontario, Ry. 3, Deerlodge,		K 6	×
Ophir, Deerlodge		J 6	27
Oregon Short Line Park, Ry. 2, ▭ Pac. Ex., Madison,		M 6	×
Orr, Cascade		H 9	×
Oswego, Ry. 2, Gr. Nor. Ex., Valley		F 19	43
Otis, (27½ miles w. of Forsyth, K 18) Custer			
Otter, Custer,			
Ovando, ● Deerlodge		I 6	99
P			
Pacific Junction, Ry. 2, ▭ Gr. Nor. Ex., Choteau,		D 12	×
Pageville, (5 miles s. w. Twin Bridges, M 7) Madison			
Painted Rock, Ry. 5,			
Ex., Broadwater			
Paisley, Ry. 2, ▭ G. N			
Valley			
Lathead			
Paradise, Ry. 5, ▭ N. P.			
Missoula		H 2	
Park City, ● Ry. 5, N			
		M	
Parrot, Ry. 5, ▭ N. P. Ex			
Missoula			
Parson's Bridge, Madison,		L 7	
Pease's Bottom, Custer,		K 17	
Pentine, Ry. 01, ▭ Ad. Ex., Crow Res		L 16	
Missoula		H	
Philipsburg, 1 bank,			
● Ry. 5, N. P. Ex., Granite		K 5	505
Phillips, Choteau			
Pegan, Teton		E 6	
Pioneer, Deerlodge		J 6	
Pipestone Springs, Ry. 5, N. P. Ex., Jefferson		L 7	
Placer Mine, Missoula		H 3	
Plains, ● Ry. 5, N. P. Ex., Missoula		H 2	50
Pleasant Valley, Ry. 2, ▭ Gr. Nor. Ex., Missoula		E 2	
Point of Rocks, Missoula		I 3	
Polaris, Beaverhead			
Polson, Flathead			25
Pompey's Pillar,			
P. Ex., Crow Res			
Pony, ●			
Madison			
Popiar, ●			
Ex.,			
Portage,			
Ex.,		H 9	×
Powell,			
Jefferson		K 7	×
Potomac,			7
Powderville, Custer,			9
Preston, (35 miles s. of Wibaux, I 22) Custer			×
Pickles Pear Junction, Ry. 5, S. N. P. Ex			
Jefferson			×
Princeton, Granite			×
Profile, Fergus			×
Puppet Creek,			×
Pryor, Ry. 01, Ad. Ex., Crow Reservation			×
Pulleersprings, Madison,		N 7	×
Pyrenees, ● Ravalli		J 4	×
Q			
Quarry Spur, Ry			
Ex., Deerlodge			
Quartz, Ry. 5,			
Missoula			
Queen, Ry. 5			
Jefferson			
R			
Racetrack, Ry. 5,			
Ex., Deerlodge			
Racine Ford, Lewis & Clarke,		H 7	
Radersburg, ● Broadwater		K 8	90
Ratcher, (9 miles n. e. Etchetah, K 16) ● Custer			
Rapids, Ry			
Yellowstone		M	
Ravalli, (R. R. name			
Ry. 5, N. P.			
		H 4	
Raymond, ● Teton			
Redbluff, 1 bank, R		N P	
Ex., Madison		M	
Redlodge, 2 banks, ●			
5, N. P. Ex., Carbon		N 13	1,532
Red Mountain, Silverbow,		L 6	
Red Mountain Junction, Ry.			
Nor Ex., Lewis &			
● Ry			
M 13) Sweet			×
Redpoint, Ry			
Sweet Grass		M	×
Rekap, Ry.			
Gallatin			×
Reno's Bend, Dawson		H 23	×
Renora, Ry. 5, ▭ N.			
Jefferson			×
Reynolds, Ry			
Sweet Grass			×
Rhoabough, Ry			
Ex., Jefferson			×
			×
Rosebud, Flathead			×
Ridge, Custer,			×
Ridgelawn, Daw		G 22	×
Rimini, ● Ry 5			
Lewis and Clar			28
River, (5 miles s. of Co			
Falls, E 4) Flathead			
Riverdale, Ry. 2			
Cascade			
Riverside, Ry			
Flathead			70
Rivulet, Ry			
Ravalli			
Robare, Teton.			
Roberts, (R. R. name			
Ry. 5, ▭ N. P. Ex			
		N 13	75
Rochester, ● Madison		M 7	25
Rocker, (3 miles e. Silverbow, L 6) ● Ry. 1, ▭ Pac. Ex., Silverbow			
Rockford, Fergus			
Rockvale, Ry. 5, ▭ N			
Carbon		M	12
Rocky Spring, Ry. 1			
F. & C. Ex., Teton			
Rohner, Lewis & Clarke		H	
Ronan, ● Missoula		K	
Rosebud, ● Ry			
Custer		K	30
Rosemont, Ka			
Ross, (3½ miles			
L 6) Ry. 5			
Silverbow			
Ross, Ry. 5, N P			
Dawson			
Roundup, Yellowstone		K 14	
Roy, (16 miles s. e. Christina, H 18) Fergus			
Ramsey, Ry.			
Granite		K 5	
Ryan, Crow Res			
S			
Sabra, (8 miles s. Baslinski, L 18) Custer			
Saco, ● Ry. 5, Gr. Nor. Ex., Valley		F 26	38
Sanne, Custer			
Sahara, Fergus.			
Saint Ignatius, ● Missoula		H 1	37
Saint Pauls, Choteau		F 24	58
Salut Peter, ●		H	
Salut Regis		N P Ex	
Missoula		H 2	21
Salt Xavier, ● Crow Reservation			
		M 16	7
Salesville, Gallatin,		M	60
Salisbury, Madison		M	
Saltese, ▭ Ry. 5, N P Ex., Missoula		H 1	13
Sampson, Custer			
Sampson, Ry. 5, ▭ N. P. Ex., Deerlodge			
Sand Cliffs, (33 miles			
Chinook, E 13) Choteau			
Sandcoulee, 1 bank, ● Ry. 2, ▭ Gr. Nor. Ex., Cascade		H 9	58
Sandcreek, Ry. 5, ▭ N. P. Ex., Madison		L 8	27
Sanders, Ry. 5, ▭ N. P. Ex., Crow Reservation		K 17	
Sandstone, (5 miles			
Terry, J 21) Custer			
Sanford, Dawson.			
Sapland, Ry 5, N P. Ex., Jefferson			
Sappington, Ry 5, N P Ex., Gallatin		L 8	75
Savage, Ry 2, Gr. Nor. Ex., Choteau		E 14	
			×
			×
			×
			×
		H 4	×
Selmes, Ry. 5, ▭ N. P. Ex., Carbon		M 13	×
Seville, Ry. 2, Gr. Nor. Ex., Valley		F 7	×
Selway, (18 miles s. e. of Stuy, I. 20) Custer			79
Shannon, Meagher.			×
Shawmut, Meagher.			×
Shelby, (R. R. name *Shelby Junction*) ● Ry s 1½, 2, G., F. & C., G. N. Ex., Teton		E 8	117
Sheldon, Flathead.			13
Sheridan, ● Madison		M	581
Shirley, Ry. 5, ▭ N. P. Ex., Custer		J 20	×
Shonkin, (10 miles w. of Steele G 8) Choteau			×
Sidney, (8 miles s. w. Ridgelawn, G 22) ● Dawson			×
Sidney, Ry. 2, Gr. Nor. Ex., Choteau		G 10	×
Carbon			×
Silica, Ry. 1,			
Deerlodge			×
Silica Spur, Ry.			
Ex., Jefferson			×
Silver, Ry. 2, Gr. Nor.			
Lewis & Clarke			×
Silverbow (R.R. name *Silverbow Junction*) ● Ry s 1, 7 N. P., Pac. Ex., Silverbow			
Silverstar, Madison		M	
Six Mile, Ry. 4, ▭ N			
Gallatin			
Sixteen, Ry. 1,			
Meagher			
Skelkaina, M			
Sneed, Ry.			
Missoula			
Smelter, ● Ry			
Ex., Cascade			
Smiths Spur, Ry.			
Ex., Flathead			
Solon Safety Spur, Ry			
N. P. Ex., Missoula			
South Butte, (Station, Butte P. O.) (R. R. name *East Butte*) ● Ry. 5, ▭ N.P. Ex.,			
Southdown, Ry. 01, ▭ Ad.			
Crow Res			
South Portal			
Ex., Jeffers			
Spiman, Ry. 5, ▭			
Park			
Spring, Beaverhe			
Springdale, ● Ry. 5, N.			
Park		M	
Spring			
N. P. Ex., Missoula			
Springhill, Gallatin		L 10	
Spratt, Ry. 2, ▭ G. N. Ex., Valley			
Stacey, Custer.			
Stanford, Fergus			
Stark, (14 miles n. w.			
Staton, Ry			
Deerlodge			
Stearns, (22			
Green, I 7) Lewis & Clarke			
Steele, ● Ry. 1½, ▭ G. F. & C. Ex., Choteau		G 8	
Steele, Choteau.			
Sterling, Ry. 2,			
Ex., Flathead.			
Stevensville, ●			
P. Ex., Ravalli.			
Stickney, Cascade			
Stockett, ● 1 bank, Ry. 1, G. N			
Ex., Cascade		H 9	
Stone's Ranch, Custer			
Stone, Ry			
P. E			
Stoney, R			
Gallatin			
Strader Bay		M	
M 13) Sweet			×
Summit, Ry			
Ex., Flathead			
Summit, Ry. 9, ▭ N.			
Gallatin		M 10	
Summit, Ry.			
Meagher			
Sunnyside,		H	
Sunnyside,			
Sun River ●			
Sweet G			
F. & C			
Cascade		H 9	
Sylvanite, ● Flathead.			
T			
Valle			
Taylors Spur, R			
Ex., Flathead			
Teedee, Custer			
Teton, ● Ry			
Choteau			
The Cabins, Ry. 4, ▭ N			
Ex., Meagher			
Thermal Springs, R			
P. Ex., Lewis & Cl			
Thistle, Ry. 5,			
Thompson, (R. R. name *Thompson Falls*) ● Ry. 5, N. P. Ex., Missoula		G 1	199
Threeforks, Gallatin			
Three Forks Station,			
▭ N. P. E			
Timberline			
Gallatin		M	
Tobacco, Flathead			13
Tokna, Dawson		H	
Toledo, Ry. 2, ▭ Gr. Nor. E., Choteau		E 12	
Tolman, Ry. 01, ▭ Ad. Ex., Crow Res		L	
Tooley, Ry.			
Granite			
Top O Pep, Grant			
Toston, ● Ry. 5, N			
Broadwater			256
Townsend, 2 banks, ● Ry. 5, N. P. Ex., Broadwater		K 9	1,06
Trading Post, Valley		F 16	
Trading Post Ferry, Flathead		G 4	
Trail Creek, Rys. 5, 9, ▭ N. Pac. Ex., Park		M 10	
Trask, Ry. 2, ▭ Gr. N			
Jefferson			
Trout Creek, Fergus.			
Troutcreek, Ry. 5, ▭ N. P. Ex., Missoula			
Troy, ● Ry			
Flathead			
Truly, Cascade			
Tunis, Ry. 2, ▭ Gr. Nor			
Choteau			
Tuscor, Ry. 5, ▭ N. P. Ex., Missoula			
Tusler, Ry. 5, ▭ N. P. Ex., Custer		J 20	
Twin Bridges, 1 bank, ● Ry. 5, N. P. Ex., Madison		M 7	461
Twodot, Ry. 4, N. P. Ex., Meagher		K 12	
U			
Ubet, ● Fergus		J 12	38
Ulm, Ry. 2, ▭ Gr. Nor. Ex., Cascade		H 9	
Unity, Meagher.		K 7	
Utica, ● Fergus			30
V			
Vandalia, Ry. 2, ▭ Gr. Nor. Ex., Valley		F 17	
Vaughan, Ry. 1½, ▭ G F. & C. Ex., Cascade		H 8	×
Vaughan, Lewis & Clarke,		J 7	×
Vermilion, (9 miles s. e. Trout Creek, F 1) Ry. 5, ▭ N. P. Ex., Missoula			38
Verona, Ry. 2, ▭ Gr. Nor. Ex., Choteau		F 11	
Victor, ● Ry			
Vimmd, Beaverhead.			
Virgelle, Ry. 2, ▭ G. N. Ex., Choteau		F 11	
Virginia City, 2 banks, ● Madison			
Vose, Ry. 5, ▭ N. P. Ex.			
W			
Wagner, Ry 2, Gr Nor. Ex. Choteau		E 15	
Walkerville, ● Silverbow		L 7	
Warmsprings, ● Ry. 5, ▭ N. P., Ex., Deerlodge		K 6	
Warrick, Choteau			×
Washington Bar, Madison		M 8	×
Washington Gulch, ● Deerl			
		J 6	65
Waterloo, Ry. 5, N			
		M 7	
Watson, Ry. 2, ▭ Gr.			
Cascade		L	×
Watson, (8 miles n. e. of Diamond City, J 9) Meagher			×
Wayne, Ry. 2, ▭ G. N. Ex., Cascade			×
Wayne,			×
			×
			×
Ex., Gallatin			×
Wetzel, (18 miles s. e. of Browning, D 6) Teton			×
Whately, Ry. 2, ▭ Gr. Nor. Ex., Valley		F 18	×
Whitehall, ● Ry. 5, N.P. Ex., Jefferson		L 8	
White Pine, Ry. 5			
Ex., Missoula			
Whites, Broadwater			
White Sulphur Springs, 1 bank, ● Meagher		K 10	449
Whitlash, Choteau			
Whitney, (35 miles s. of Torry, J 21) Custer			
Wibaux, 1 bank, ● Ry. 5, N P. Ex., Dawson		I 22	
Wickes, ● Ry s 2.5, Gr. Nor., N. P. Ex., Jefferson		K 7	199
Wilder, Ry. 2, ▭ G. N. Ex.,			
			×
Wilder, Fergus			×
Willard, R. Ry. 1,			
Cascade			×
Beaver head			
Willis, Beaverhead		M	
Willowcreek, Ry. 5, N.			
Wilsey, (P. O. name Joliet) ● Ry. 5, ▭ N. P. Ex., Carbon		M	7
Winnecook, Meagher		K 12	
Winston, ● Ry. 5, N. P. E			
Broadwater			
Wisdom, ● Beaverhead		L 5	
Wolfcreek, ● Ry. 2, Gr. Nor. Ex., Lewis & Clarke		I 7	39
Wolfpoint, ●			
Ex., Valley			13
Wolsey, Meagher			×
Wood, Ry. 5, ▭ N. P			
Missoula			×
Woodin,			
Silverbow			×
Woodlin, R			
			×
Woodman, Missoula.			×
Woodside, ● R			
Ravalli			×
Wood Spur, No. 5, R			
G. N. Ex., Jefferso			×
Ex., Jefferson			×
Woodworth, De			×
Wormser, Sweet Grass.			21
Wye, Ry. 4, ▭ N. P			
Meagher			×
Wyola, Ry. 01,			
Crow Reservation			×
X			
Xenia, Ry. 2, ▭ G. N.			
			×
Y			
Yakt, Ry 2, ▭ Gr.			
Flathead			×
Yale, (10 miles s.			
Yantic, Ry. 2, ▭ Gr. Nor. Ex., Choteau		D 10	×
Yates, Ry. 5, ▭ N. P. Ex., Dawson		I 23	×
Yellowstone, 1 yellowstone,		K 13	×
York, Lewis & Clarke		I 8	×
Yreka, Deerlodge.			×
Yates Spur, Ry. 2, ▭ G. N			
Cascade			×
Z			
Zenith, Ry. 5, ▭ N. P. Ex., Jefferson			×
Zurich, Ry. 2,			

Mont. 2

Ad., Adams Ex. G. F. & C., Great Falls & Canada Ex. G. N., Great Northern Ex. N. P., Northern Pacific Ex. Pac., Pacific Ex.

INDEX OF MAPS.

PAGE.
Abyssinia....610
Afghanistan...593
Africa.....544
Alabama.....312
Alaska Ty.....418
Alberta.....468
Algeria.....607
Andorra.....570
Arabia.....540
Argentine.....568
Arizona Ty....370
Arkansas.....338
Armenia.....598
Asia.....540
Assiniboia.....468
Athabasca.....468
Atlantic Ocean.558
Australia.....550
Austria-Hungary....578
Bahamas.....526
Baluchistan.....593
Barbadoes Is...551
Belgium.....579
Bermudas.....566
Bhota.....597
Bokhara.....593
Bolivia.....560
Borneo.....606
Bosnia.....578
Bourbon Is....551
Brazil.....564
British Col.....472
British Guiana.557
British Honduras....522
Bulgaria.....590
California..378-386
Canada.....514
Cape Colony...608
Central Africa.604
Central Am....522
Ceylon.....597
Chile.....568
China.....590
Cochin-China.540
Colombia.....556
Colorado.....204
Congo Free State.....604
Connecticut... 27
Corsica.....574
Costa Rica.....523
Crete.....591
Cuba.....482
Cyprus.....591
Delaware..... 85
Denmark.....582
District of Columbia.... 84
Dutch Guiana.557
Eas'n Roumelia590
East Indies....600
Ecuador.....556
Egypt.....610
England.....572
Europe.....536
Faroe Is.....583
Fiji Is.....551
Florida.....300
France.....577
Franklin.....514
French Guiana.557
French Indo-China.....540
Georgia.....294
Germany.....588
Gibraltar.....570
Great Britain...572
Greece.....575
Greenland.....583
Guatemala.....522
Haiti.....527
Hawaii.....420
Herzegovina...578
Honduras.....523
Iceland.....583
Idaho.....404
Illinois.....158
India.....597
Indiana.....146
Indian Ty.....362
Iowa.....168
Ireland.....580
Italy.....571
Jamaica.....530
Japan.....596
Java.....602
Kansas.....190
Keewatin.....514
Kentucky..246-258
Khiva.....593
Korea.....596
Labrador.....432
Liberia.....544
Louisiana.....328
Loyalty Is.....551
Luxemburg....579
Mackenzie.....514
Madagascar....548
Madeira Is.....551
Maine..... 10
Maltese Is.....551
Malta.....551
Manitoba.....464
Maryland..... 84
Massachusetts.. 22
Mauritius Is...551
Mexico.....478
Michigan.....136
Minnesota.....224
Mississippi....320
Missouri.....180
Monaco.....567
Montana.....392
Montenegro....590
Morocco.....607
Natal.....608
Nebraska.....196
Nepal.....597
Netherlands....579
Nevada.....374-382
New Brunswick414
New Caledonia Is.551
Newfoundland.432
New Guinea....619
New Hampshire 14
New Jersey.... 76
New Mex. Ty..366

New South Wales.....612
New York....32-44
New Zealand..620
Nicaragua.....523
N. America....514
N. Carolina.268-280
N. Dakota.....228
Norway..... 586
[illegible]
[illegible]
Oklahoma Ty..362
[illegible]
Orange Free State.....608
Oregon.....414
Pacific Islands..562
Palestine.....603
Paraguay.....565
Pennsylvania.58-7[illegible]
Persia.....599
[illegible]
Philippine Isl..428
Porto Rico.....424
Portugal.....570
Prince Edward Island... 436-444
Quebec.....450
Queensland....615
Rhode Island.. 23
Roumania.....590
Russia in Asia.592
Russia in Europe.....587
Sahara.....[illegible]
Salvador.....522
San Marino....57[illegible]
Santo Domingo.527
Sardinia.....574
Saskatchewan..468
Scotland.....576
[illegible]
[illegible]
[illegible] 540
Sierra Leone...544
Sikkim.....597
South Africa..608
South African Republic....608
S. America.....535
South Australia.618
S. Carolina.268-280
S. Dakota.....234
Spain.....[illegible]
Sudan.....[illegible]
Sumatra.....[illegible]
Sweden.....[illegible]
Switzerland....[illegible]
Tahiti Is.....5[illegible]
Tasmani[illegible]
[illegible]
Texas.....344-356
Trinidad [illegible]
Tripoli.....[illegible]
Tunis [illegible]
[illegible]
Turkey in Asia.508
Turkey in Europe [illegible]
Ungava.....514
United States..518
Uruguay [illegible]
Utah [illegible]
Venezuela.....556
Vermont..... 14
Victoria.....616
Virginia.....98-110
Wales.....572
Washington...410
W. Australia..614
West Indies....552
W. Virginia.98-110
Wisconsin.... 214
World.....548
Wyoming.....400
Yellowstone National Park...402
Yukon..... .418

Index of Cities.

PAGE.
[illegible]
[illegible]
[illegible]
Birmingham [illegible]
[illegible]
Brooklyn.....[illegible]
Buffalo.....[illegible]
Charleston.....[illegible]
[illegible]
Cincinnati.....[illegible]
Cleveland [illegible]
Columbus.....502
Council Bluffs..512
[illegible]
Denver.....[illegible]
Detroit.....[illegible]
Duluth.....[illegible]
Greater New York...491
Havana.....[illegible]
Honolulu.....422
Indianapolis...507
Kansas City....[illegible]
Louisville.....528
Memphis.....[illegible]
Milwaukee....517
Minneapolis...[illegible]
Montreal.....430
Nashville.....532
New Haven....487
New Orleans...530
New York.....488
Omaha.....513
Philadelphia...496
[illegible]
Providence.....[illegible]
Quebec.....[illegible]
Richmond.....498
St. Louis.....510
St. Paul.....525
San Francisco..543
Seattle.....546
Superior.....520
Tacoma.....547
Toledo.....506
Toronto.....466
Washington...495
West Superior.520

INDEX TO STATE MAP OF UTAH.

EXPLANATION.

To find the name of any place on the Map, first find the name in the Index; opposite the name will be seen the number and letter designating it on the Map, then trace a direct line on the Map from the number given to a point where it meets a direct line running from the letter given, and at or near this point will be found the name desired.

County seat in **Full Face** type. Ry., or Rys., Railway.
⊙ Telegraph Station. × Population unknown, or less than 100.
● Money Order Post Office.
All Towns in Roman type are Post Offices.
All Towns in *Italic* type are not Post Offices.
Pac. Ex., Pacific Express. ▭ Prepaid Freight & Express Station.
W., F. & Co. Ex., Wells, Fargo & Co. Express.

RAILROADS.

0. East Tintic. Proposed from Mammoth, J 7, to East Tintic Mines.

1. Grass Creek Terminal. Grass Creek Junction, G 8, to Cullen Mine, F 9.

2. Ogden & Hot Springs. Ogden, F 7, to Hot Springs, E 7.

3. Oregon Short Line. (Controlled by the Union Pacific.) Mc[illegible] to Oregon, F 7, entering the State at C[illegible] Cache Junction, D 7 to Pocatello, Idaho, C 7, leaving the State at C 7; Ogden, F 7, to Salt Lake City, G 7; Syracuse, F 7, to Syracuse Junction, F 7; Salt Lake City, G 7, to Frisco, O 3; Lehi Junction, I 7, to Eureka, J 7; Silver City Junction, J 6, to Northern Spy Mine, J 7; Ironton, J 6, to Tintic, J 6; Salt Lake City, G 7, to Terminus, H 6; Saltair Junction, G 6, to to Saltair, G 6; Mammoth, J 7, to Mammoth Junction, J 6.

4. Rio Grande Western. Ogden, F 7, to Grand Junction, Colo., leaving the State at M 15; Pleasant Valley Junction, J 10, to Mud Creek, K 9; Bingham Canyon, H 7, to Alta, H 8; Thistle, J 8, to Marysvale, O 7; Springville, I 8, to Silver City, J 7; Salt Lake City, G 7, to Park City, H 9; Mill Creek Junction, G 7, to Cottonwood, H 7; Red Butte Junction, G 7, to Red Butte, G 8; Fort Douglas, G 8, to Wagners, G 8; Colton, J 9, to timber lands, 12 miles distant; Provo City, I 8, to Heber, H 5; Park City, H 8, to mines, H 8; Scofield, K 9, to Clear Creek Mines, K 9; Mounds, L 10, to Sunnyside Coal Mine, L 11; Roper, G 7, to Millcreek, G 7; Kyune, K 10, to Potters Quarry, K 10.

5. Salt Lake & Los Angeles. Salt Lake City, G 7, to Saltair, G 7.

5½. Salt Lake & Mercur. Fairfield, I 6, to Mercur, I 6.

6. Salt Lake & Ogden. Salt Lake City, G 8, to Devil's Gate, E 7.

6½. San Pete Valley. Nephi, K 7, to Morrison, M 8; Nebo Junction, K 7, to Cooper, K 7.

7. Southern Pacific. (Controlled by the Union Pacific.) Ogden, F 7, to Wells, Nev., leaving the State near Lucin, E 2

8. Union Pacific. Ogden, F 7, to Cheyenne, Wyo., leaving the State near F 9, Echo City, G 8, to Park City; Coalville, G 8, to Coal Mines, G 8.

10. Utah & Pacific. M[illegible], P 4, to Uvada, R 1.

12. Valley. Salt Lake City, G 8, to Eldorado, G 8, and building to Salt Lake, H 6; Salt Lake City, G 8, to Taylorsville, H 7, and building to Bingham Canyon, H 6.

COUNTIES.

COUNTY.	SEAT.	INDEX.	POP.	COUNTY.	CO. SEAT.	INDEX.	POP.
Beaver	Beaver	F 5	6[illegible]	Salt Lake	Salt Lake City	G 7	[illegible]
Boxelder	Brigham	E 7	10,000	San Juan	Monticello	S 11	[illegible]
Cache	Logan	D 8	25,000	Sanpete	Manti	M 7	[illegible]
Carbon	Price	K 9	5,000	Sevier	Richfield	N 7	[illegible]
Davis	Farmington	G 7	4,000	Summit	Coalville	G 8	[illegible]
Emery	Castledale	M 10	1,600	Tooele	Tooele	H 6	[illegible]
Garfield	Panguitch	Q 6	3,000	Uinta	Vernal	H 14	[illegible]
Grand	Moab	N 1	1,[illegible]	Utah	Provo City	I 8	[illegible]
Iron	Parowan	Q 5	[illegible]	Wasatch	Heber	H 5	[illegible]
Juab	Nephi	K 7	[illegible]	Washington	Saint George	[illegible]	[illegible]
Kane	Kanab	T 5	[illegible]	Wayne	Loa	[illegible]	[illegible]
Millard	Fillmore	M 6	[illegible]	Weber	Ogden	[illegible]	[illegible]
Morgan	Morgan	F 8					
Piute	Junction	P 4	[illegible]				
Rich	Randolph	D 9	[illegible]				

TOWNS.

TOWN.	COUNTY.	INDEX.	POP.
Abraham, Millard			
Adamsville, Beaver			
Agate, Ry. 4, ▭ W., F. & Co. Ex., Grand		M 17	
Alpine, Utah		H 8	20
Alta, Ry. 3, ▭ W., F. & Co. Ex., Salt Lake		H 8	
Altus, Ry. 4, ▭ W., F. & Co. Ex., Salt Lake		H 8	
American, Salt Lake, ● Ry. 3, 4, Pac., W., F. & Co. Ex., Utah		I 7	2,000
Annabella, Sevier		N 7	200
Argenta, Salt Lake		H 8	
Asays, (14 miles s. Panguitch, R 6) Garfield		Q 6	
Asphaltum, Ry. 3, ▭ W., F. & Co. Ex., Utah		H 8	×
Atkinson, Ry. 3, ▭ Pac. Ex., Summit		G 8	×
Aurora, Ry. 4, ▭ W., F. & Co. Ex., Sevier		N 7	×
Avon, Cache			×
Austin, (3 miles n. w. of Sevier)			×
Axtell, Ry. 4, ▭ W., F. & Co. Ex., Sanpete		M 7	68

B

TOWN.	COUNTY.	INDEX.	POP.
Balfour, Ry. 7, ▭ W., F. & Co. Ex., Boxelder		E 6	×
Barclay, Ry. 4, ▭ W., F. & Co. Ex., Salt Lake		H 8	×
Basin, Grand			×
Baskin, Ry. 8, ▭ Pac. Ex., Summit		I 7	×
Bear River City, Boxelder		D 6	621
Beaver, ⊙ ● Beaver		F 5	1,101
Becks Hot Springs, Rys. 2, 3, ▭ Pac. Ex., Davis		G 7	×
Belknap, ⊙ Ry. 4, ▭ W., F. & Co. Ex., Piute		O 6	×
Benjamin, Ry. 3, ▭ Pac. Ex., Utah		I 8	500
Benson, Cache		D 7	×
Beryl, Ry. 10, ▭ Pac. Ex., Iron		Q 5	×
Bingham Canyon, ● Rys. 3, 4, W., F. & Co. Ex., Salt Lake		H 7	621
Bingham Junction, ⊙ Rys. 3, 4, W., F. & Co. Ex., Salt Lake		H 7	×
Blackrock, Ry. 3, ▭ Pac. Ex., Millard		O 4	×
Blaine, Davis			×
Blue Creek, ⊙ Ry. 7, ▭ W., F. & Co. Ex., Weber		D 6	×
Bluff, San Juan		S 11	188
Bonneville, Ry. 7, ▭ W., F. & Co. Ex., Boxelder		E 7	
Bonnerville, Ry. 6, Davis			
Bountiful, ● Ry. 6, Davis		G 7	1,412
Bovine, Ry. 7, ▭ W., F. & Co. Ex., Boxelder		E 3	
Brigham, 1 bank, ⊙ ● Ry. 12, Pac. Ex., Boxelder		E 7	2,859
Brighton, Salt Lake		G 7	
Brinton, Ry. 4, ▭ W., F. & Co. Ex., Salt Lake		H 7	687
Bronte, Ry. 7, ▭ W., F. & Co. Ex., Boxelder			×
Buena Vista, Ry. 3, ▭ Pac. Ex., Salt Lake		G 7	×
Buenavista, (3 miles n. w. of Vernal, H 13) Uinta			×
Bullion Beck, Ry. 3, ▭ Pac. Ex., Juab			×
Burns, Ry. 2, Davis			×
Burbank, Millard		N 1	×
Burnt Corral, Ry. 3, ▭ Pac. Ex., Millard		N 4	×
Burriston, Ry. 3, ▭ Pac. Ex., Juab		K 7	×
Burrville, Sevier		O 7	×
Burton, Ry. 3, ▭ Pac. Ex., Salt Lake		K 7	
Butlerville, Salt Lake		H 7	×
Buysville, Wasatch			×
Cache Junction, ⊙ Ry. 3, Pac. Ex., Cache		D 7	86

C

TOWN.	COUNTY.	INDEX.	POP.
Calineville, Wayne			
Calderpar[illegible] (P. O.) ● Salt Lake			
Callao, Juab			
Calvin, Ry. 3, ▭ Pac. Ex., Boxelder			
Canada, Ry. 4, ▭ W., F. & Co. Ex., Salt Lake		H 7	
Cannon, (14 miles n. Cache Junction, D 7) ⊙ Ry. 3, ▭ Pac. Ex., Cache			×
Canon Siding, Ry. 4, ▭ W., F. & Co. Ex., Utah			×
Cannonville, Garfield		I 7	×
Carlisle, (40 miles n. of Monticello, R 15) San Juan			×
Castalia Springs, Ry. 4, ▭ W., F. & Co. Ex., Utah		J 8	×
Castledale, ● Emery		M 10	559
Castlegate, ⊙ ● Ry. 4, W., F. & Co. Ex., Carbon		K 10	×
Castle Rock, ⊙ Ry. 8, Pac. Ex., Summit		F 9	
Castleton, (10 miles s. of Richardson, N 14) Grand			
Cawdor, Ry. 7, ▭ W., F. & Co. Ex., Weber			
Cedar, Ry. 4, ▭ W., F. & Co. Ex., Emery			
Cedar City, ⊙ ● Iron		R 4	2,[illegible]
Cedar Cliffs, Ry. 6, ▭ Pac. Ex., Sanpete			
Cedar Valley, (Ry. 8, *Cedar Fort*) Ry. 3, ▭ Pac. Ex., Utah		I 7	
Center, Tooele		I 6	1
Centerfield, (22½ miles s. of Gunnison, L 7) Sanpete			
Centerville, ● Rys. 3, 6, ▭ Pac. Ex., Davis		G 7	[illegible]
Central, Ry. 4, ▭ W., F. & Co. Ex., Sevier			×
Chambers, Ry. 3, ▭ Pac. Ex., Salt Lake		G 7	
Charleston, Ry. 4, ▭ W., F. & Co. Ex., Wasatch		G 8	[illegible]
Chase, Ry. 7, ▭ W., F. & Co. Ex., Weber			×
Chase Park, Ry. [illegible] Davis			×
Chester, Ry. 6½, ▭ Pac. Ex., Sanpete		L 8	×
[illegible] Pac. Ex., Utah			×
Church, Ry. 3, ▭ Pac. Ex., Juab			×
Circleville, ● Piute		P 6	345
Cisco, ⊙ ● Ry. 4, W., F. & Co. Ex., Grand		N 13	
Clarkston, ● Cache		C 7	496
Clear Creek Coal Mine, Ry. 4, W., F. & Co. Ex., Carbon		K 9	×
Clearfield, Ry. 3, 4, ▭ Pac., W., F. & Co. Ex., Davis			×
Clearlake, (15 miles s. Oasis, L 5) ▭ Pac. Ex., Millard			×
Cleveland, Emery		L 9	160
Cliff, Ry. 4, ▭ W., F. & Co. Ex., Emery		M 11	×
Clinton, (6 miles s. w. of Thistle, J 8) Utah			×
Coal Mine, Rys. 3, 4, ▭ Pac., W., F. & Co. Ex., Emery		L 9	×
Coal Mines, Ry. 8, ▭ Pac. Ex., Summit		F 8	×
Coalville, ⊙ ● Ry. 8, Pac. Ex., Summit		G 9	808
College, Cache			×
Collinston, ⊙ ● Ry. 3, Pac. Ex., Boxelder			×
Colton, ⊙ ● Ry. 4, W., F. & Co. Ex., Utah		J 10	163
Conklins, Ry. 4, ▭ W., F. & Co. Ex. Salt Lake			×
Cooper, Ry. 6½, ▭ Pac. Ex., Juab		K 7	×
Copper Plant, Ry. 4, ▭ W., F. & Co. Ex., Salt Lake			×
Commissary, Ry. 4, ▭ W., F. & Co. Ex., Salt Lake		H 8	×

TOWN.	COUNTY.	INDEX.	POP.
Corinne, 1 bank, ⊙ ● Ry. 7, W., F. & Co. Ex., Boxelder		I 7	923
Cottonwood, Ry. 4, ▭ W., F. & Co. Ex. Salt Lake		H 7	×
Cottonwood, Ry. 4, ▭ W., F. & Co. Ex., Grand		M 15	×
Cove, (Rys. 3, 4, Pac. Ex., Cache)			×
[illegible]			×
Coyote, Garfield		Q 7	136
Crafton, Millard			×
Craighead, Ry. 3, ▭ Pac. Ex., Boxelder		E 7	×
Crescent, Ry. [illegible] W., F. & Co. Ex., Garfield		M 18	×
Croydon, Ry. 8, ▭ Pac. Ex., Morgan		F 8	168
Cub Hill, Cache			×
Cullen Mine, Ry. 1, Summit		F 9	×
Culmer, Ry. 4, ▭ W., F. & Co. Ex., Utah			×
Curlew, Boxelder			×

D

TOWN.	COUNTY.	INDEX.	POP.
Davenport, Ry. 4, ▭ W., F. & Co. Ex., Salt Lake			
Delmonte, Ry. 3, ▭ Pac. Ex., Tooele		I 6	
Deseret, ● Millard			
Desertlake, Ry. 4, ▭ W., F. & Co. Ex., Emery		M 11	
Devil's Gate, Ry. 8, ▭ Pac. Ex., Morgan		F 8	
Devil's Slide, (Rys. 3, 4, N 14) ▭ Pac. Ex., Utah			
Dewey, Ry. 6, ▭ Pac. Ex., Boxelder		D 6	[illegible]
Diamond, Juab		I 7	
Diamond, Ry. 4, ▭ W., F. & Co. Ex., Utah			
[illegible] W., F. & Co. Ex.			
Dorenna, Ry. 3, ▭ Pac. Ex., Utah		J 6	
Dover, Sanpete		L 7	
Draper, ⊙ ● Rys. 3, 4, Pac., Ex., Salt Lake		H 7	[illegible]
Dryfork, (10 miles n. of Ashley, H 14) Uinta			

E

TOWN.	COUNTY.	INDEX.	POP.
East Riverside, Ry. 3, ▭ Ex., Millard			
Echo City, ● Ry. [illegible]			
[illegible]			
Eden, Weber			
Edwards, Ry. 4, W., F. & Co. Ex.			
[illegible]			
Ely, ▭ Pac. Ex., Salt Lake			
Elgin, (2 miles [illegible] river, N 12) Grand			
[illegible] ● Ry. 4, W., F. & Co. Ex.			
[illegible] Summit			
Enoch, (5½ miles s. [illegible] mut, Q 5) Iron			
Enterprise, Ry. 4, W., F. & Co. Ex., Da[illegible]			
[illegible] W., F. & Co. Ex.			
[illegible] ● Ry. 3, 4, W., F. & Co. Ex.			
Erda, Ry. 3, ▭ Pac. Ex., [illegible]			
[illegible] ● Ry. [illegible] W., F. & Co. Ex., Boxelder			
[illegible] Ry. 10, ▭ Pac. Ex.			
[illegible] ● Ry. 3, W., F. & Co. Ex.			
Evona, Ry. 3, ▭ Pac. Ex., Weber			

F

TOWN.	COUNTY.	INDEX.	POP.
Fairfield, ● Rys. 3, 5½, Pac. Ex., [illegible]		I 7	344
[illegible] ● Ry. 4, W., F. & Co. Ex.			
Farmington, 1 bank, ⊙ ● Rys. 3, 4, 6, Pac. Ex., Davis		G 7	
[illegible] W., F. & Co. Ex.			
[illegible]			
[illegible]			
[illegible] ● Ry. 4, W., F. & Co. Ex.			
[illegible]			
Fiddling, Boxelder			
Fillmore, ⊙ ● Millard		M 6	[illegible]
Fitzgerald, (Oasis, L 5) Juab			
Five Mile Pass, Ry. 4, ▭ W., F. & Co. Ex.			
[illegible]			
[illegible]			
Fort Duchesne, (9½ miles White Rocks, H 12			
[illegible]			
[illegible]			
[illegible]			
[illegible]			
Frederick, Ry. [illegible] Sanpete		K 8	
Fremont, Wayne		O 5	[illegible]
Freight Yard Junction, Ry. 8, ▭ Pac. Ex., Summit			
Frisco, ⊙ ● Ry. [illegible]		O 3	[illegible]
Frutta, Wayne			

G

TOWN.	COUNTY.	INDEX.	POP.
Gale, Salt Lake		H 7	
Garden City, ● Rich			
[illegible]			
[illegible] Ex., Salt Lake			
Garfield Beach, Ry. [illegible]			
Garland, (5 miles w. of Collinston, D 7) Boxelder			
Gunnison, ● Millard			
[illegible] Ex., Boxelder			
Geneva, (5 miles e. Box Elder, E 7) Boxelder			[illegible]
Geneva, Ry. 4, ▭ W., F. & Co. Ex., Utah			
Georgetown, Kane			
Germania, (P. O. name *Mercur*) [illegible]		H 7	[illegible]
[illegible] Davis			
Giles (10 miles s. of Calineville, O 6) Wayne			
Glendale, Kane			[illegible]
Glenwood, Ry. 4, ▭ W., F. & Co. Ex., Sevier		N 7	[illegible]
[illegible] Davis			
Gogorza, Ry. 4, ▭ W., F. & Co. Ex., Summit		H 8	
Goshen, ● Ry. 4, W., F. & Co. Ex., Utah		J 7	615
Granger, Ry. 12, Salt Lake		G 7	
Granite Springs, Millard		M	
Grantsville, ● Tooele		H 6	1,058
Grass Creek Mine, Ry. [illegible]			
Grass Creek Junction, Rys. 8, ▭ Pac. Ex., Summit			
Grassy, Ry. 4, ▭ W., F. & Co. Ex., Emery		I 10	
Greenriver, ⊙ ● Ry. 4, W., F. & Co. Ex., Emery		N 8	175
Greenville, Beaver		I 7	180
Greenwich, Piute		O 7	
Grindstone, Ry. 4, ▭ W., F. & Co. Ex., Summit			
Grouse Creek, Box[illegible]			[illegible]
Grover, Wayne			
Grundys, Ry. 4, ▭ W., F. & Co. Ex., Utah			
Gunlock, Washington		S 2	
Gunnison, ● Sanpete		L 7	829
Gunnison Station, Ry. 4, W., F. & Co. Ex., Sanpete		M 8	
Gypsum, Ry. 3, ▭ Pac. Ex., Juab			

H

TOWN.	COUNTY.	INDEX.	POP.
Hale, Ry. 4, ▭ W., F. & Co. Ex., Emery		K	
Half-Way House, Ry. 3, ▭ Pac. Ex., Tooele		H 6	
Halsted, Ry. 4, ▭ W., F. & Co. Ex., Utah			
Hamblin, Washington		R 4	
Hanauer, Ry. 3, ▭ Pac. Ex., Salt Lake			
Hanksville, (3½ miles n. e. Calineville, P 9) ● Wayne			
Harper, (29½ miles n. e. of Castlegate, K 10) ● Carbon			
Harrisville, Ry. 3, Pac. Ex., Weber			
Hatton, Millard		N 6	
Heber, ⊙ ● Ry. 4, W., F. & Co. Ex., Wasatch		H 9	
Hebron, ⊙ Washington			
Helper, ⊙ ● Ry. 4, W., F. & Co. Ex.			
Henefer, ● Ry. 8, ▭ Pac. Ex., [illegible]			
Henrieville, Garfield			
Herriman, Salt Lake		H 8	
Highland, (2¾ miles w. of Bingham Canyon, H 7) Salt Lake			
Highland [illegible] Ry. 4, W., F. & Co. Ex., Salt Lake			
Hiles, Ry. 4, ▭ W., F. & Co. Ex., Salt Lake			
Hillside, Ry. 4, ▭ W., F. & Co. Ex.			
Hill Top, Ry. 4, ▭ W., F. & Co. Ex., Sanpete		K 8	
Hinkley, (3½ miles n. w. Deseret, L 5) Millard			
Hite, (46½ miles n. e. Escalante, R 8) Garfield			
Holden, ● Millard		M	
Holladay, (2 miles n. e. Brinton, H 7) Salt Lake			
Holloway, R[illegible] Sanpete			
Holyoake, San Juan			
Homansville, Ry. 4, ▭ W., F. & Co. Ex., Utah			
Hooper, ● Ry. [illegible] Weber			
Horse Ca[illegible]			
Hot Spring, [illegible] Utah Hot Springs) ● Rys. 2, 3, 4, Pac., W., F. & Co. Ex., Boxelder			
Hot Springs, [illegible]			
Hou[illegible] Cache			
Hoytsville, ● Summit			
Hunter, (3 miles w. [illegible] ger, G 7) Salt Lake			
Huntington, ● [illegible]			
Huntsville, ● Weber			
Hysters, Ry. [illegible] Salt Lake			
[illegible]			
Hyrum, ● Cache			

I

TOWN.	COUNTY.	INDEX.	POP.
Ibapah, ● Tooele		J 2	
Ibex, (50 miles s. w. of Deseret, L 5) Millard			
Indianola, Ry. 4, ▭ W., F. & Co. Ex., Sanpete			
Inverury, Sevier			
[illegible] Ex., Utah			
Ironton, Ry. [illegible]			

J

TOWN.	COUNTY.	INDEX.	POP.
Jennings, Ry. [illegible]			
Jennings, Ry. 4, ▭ W., F. & Co. Ex., Summit			
Jennings Qu[illegible] W., F. & Co.			
Jensen, (3½ miles s. Ashley, H 13) Uinta			
Johnson, Kane			
Jones, Ry. 3, Davis			
Joslin, (2½ miles w. [illegible] bers, H 7) Ry. 3, ▭ Pac. Ex., Salt Lake			
Jordan Narrow, [illegible] F. & Co. Ex.			
Joseph, Ry. [illegible] W., F. & Co. Ex., Sa[illegible]			
Joy, Juab			
Juab, ● R[illegible]			
Junction, ● [illegible]			

K

TOWN.	COUNTY.	INDEX.	POP.
[illegible] ● Sanpete			
Kanab, ● [illegible]			
[illegible] ● Millard			
Kaysville, 1 bank, ● [illegible] Pac., W., F. & Co. Ex., Davis			
Kelton, ● [illegible]			
[illegible]			
[illegible] Ex., Summit			
Kimberly, (17 miles w. of Sevier, O 6) Piute			
King, Cache			
Kingston, Piute		P 6	
Kobnar, Ry. 7, ▭ W., F. & Co. Ex., Boxelder		E 6	
Koosharem, Piute		O 7	
Knakies, Ry. 4, ▭ W., F. & Co. Ex., Summit			
Kyune, Ry. 4, ▭ W., F. & Co. Ex., Emery			

L

TOWN.	COUNTY.	INDEX.	POP.
Lagoon, Ry. 6, Davis			
Lagoon, Ry. 4, ▭ W., F. & Co. Ex., Utah			
Lake, Ry. 7, ▭ W., F. & Co. Ex., Boxelder		I 7	
[illegible] W., F. & Co. Ex., Davis			
[illegible]		I 6	×
Lake Shore, R[illegible] W., F. & Co. Ex.		G 7	×
Lakeshore, Utah		G 7	251
Laketown, ● Rich		D 9	300
Lakeview, Ry. [illegible] Utah			×
[illegible]			
Lasal, San Juan		O 15	×
Latimer, Ry. 10, [illegible] Iron		Q	×
Lawrence, [illegible] Ex., Eme[illegible]			×
Layton, ● [illegible] Davis		I 7	588
[illegible] Ex., Millard		L 6	
Leamington Hill, [illegible] Pac. Ex., Millard			
Leamington Smelter, Ry. Pac. Ex., Millard			
Lee, (4½ miles n. of Morgan, F 8) Morgan			
Leeds, Washington			
Legrand, Ry. 4, ▭ W., F. & Co. Ex., Salt Lake		H 8	
Lehi City, (R. R. name *Lehi Junction*) 1 bank, ⊙ ● Rys. 3, 4, Pac., W., F. & Co. Ex., Utah		H 7	2,719
Leland, Uinta			
Levan, (9½ miles s. of Nephi, K 7) ● Juab			[illegible]
Lewiston, (6 miles n. e. of Cut Hill, C 7) ● Cache			
Liberty, Weber			
Lincoln, (5 miles [illegible] of Tooele, H 6) Tooele			
Lindon, (2 miles s. e. of Pleasantgrove, I 8) Utah			
Little Grande, Ry. 4, ▭ W., F. & Co. Ex., Grand		M 15	
Loa, ● Wayne		O 5	378
Logan, 2 banks, ⊙ ● Ry. 3, Pac. Ex., Cache		D 7	5,451
Lovendahl's, Rys. 3, 4, ▭ Pac., W., F. & Co. Ex., Salt Lake		H 7	

TOWN.	COUNTY.	INDEX.	POP.
Lower Shute, Ry. 4, ▭ W., F. & Co. Ex., Salt Lake			
Lucin, Ry. 7, ▭ W., F. & Co. Ex., Boxelder		E 2	
Lund, Ry. 10, ▭ Pac. Ex., Iron		Q 3	
Lyman, (3½ miles e. of Loa, O 8) Wayne			

M

TOWN.	COUNTY.	INDEX.	POP.
McCune, Ry. 8, ▭ Pac. Ex., Juab			
McElmo, [illegible]			
Magonnes, Ry. [illegible] Tooele			
Mammoth, ● Rys. 3, 4, Pac., W., F. & Co. Ex., Juab		J 7	
Mammoth Junction, Rys. 3, 4, Pac., W., F. & Co. Ex., Juab		J 6	
Mammoth Mill, Ry. 4, Pac., W., F. & Co. Ex., Juab			
Manila, Uinta			
Manti, 1 bank, ⊙ ● Ry. [illegible] Pac., W., F. & Co. Ex., Sanpete		L 8	
Mapleton, Ry. 4, ▭ W., F. & Co. Ex., Utah		J 8	
Marion, (2½ miles n. of Kamas, H 8) Summit			
Marysvale, ● Ry. 4, W., F. & Co. Ex., Piute		O 6	
Mattin, ⊙ Ry. 7, ▭ W., F. & Co. Ex., Boxelder		E 4	
M[illegible] ●			
Meadow, Millard		N 6	
Meadowville, Rich		D 9	
Medon, Ry. 7, ▭ W., F. & Co. Ex., Boxelder			
Menlon, ⊙ ● Ry. [illegible]			
[illegible]			
Mercur, (R. R. name *Mercur Mines*) ● 1 bank, Ry. 5½, Pac. Ex., Tooele		I 6	
Merrills, Ry. 3, ▭ Pac. Ex., Utah			
Mesa, Ry. [illegible] Ex., Utah			
M[illegible] Co. Ex., [illegible]			
Midway, Ry. 4, [illegible] Ex., Utah			
Midway, ● Wasatch			
Milburn, Ry. 4, [illegible] Ex., Sanpete			
Milford, [illegible] Beaver			
Millere, ● [illegible]			
[illegible]			
Mills Creek Junction, Ry. D. & R. G. Ex., Salt Lake		G	
Miller, (1 mile n. Johnson Junction, G 7) Salt Lake			
Millfork, Ry. 4, ▭ W., F. & Co. Ex., Utah			
Mills, Ry. 2, Davis			
Mills, Ry. 3, ▭ Pac. [illegible]			
[illegible]			
Milton, (3 miles n. w. Erda, H 6) Tooele			
M[illegible] ● [illegible]			
Minersville, ● [illegible]			
Mines, Ry. 4, [illegible] Ex., Summit			
Mingo, Ry. 3, ▭ Pac. Ex., Salt Lake			
Moab, ● Grand			
Modena, Ry. 10, [illegible]			
[illegible]			
Moen, (2 miles e. [illegible] Emery			
[illegible] Juab			
Monroe, ● [illegible]			
Monticello, ● [illegible]			
Monument, Ry. 7, [illegible] Co. Ex., Boxelder			
Moon's Mill, [illegible] Co. Ex., Salt Lake			
Morgan, ⊙ ● [illegible] Ex., Morgan			
Morgan, Ry. 4, [illegible] Ex., Salt Lake			
M[illegible]			
[illegible]			
Mounds, [illegible] Ex., Emery			
Mount Carmel, (20 miles s. Kanab, T 5) Kane			
Mount Nebo, Utah			
Mount Pleasant, 1 bank, ⊙ ● Ry. 4, W., F. & Co. Ex., Sanpete		L 9	
Mousley, Salt Lake			
Mud Creek, Ry. 4, ▭ W., F. & Co. Ex., Sanpete			
Murray, (R. R. name [illegible] ● Rys. 3, 4, Pac., W., F. & Co. Ex., Salt Lake		H 7	

N

TOWN.	COUNTY.	INDEX.	POP.
Nada, Ry. 10, ▭ Pac. Ex., [illegible]			
Naples, (5 miles s. e. Ashley, H 13) Uinta			
Nebo Junction, Ry. [illegible]			
Neels, R[illegible]			
Nephi, 1 bank, ⊙ ● Ry. 6½, Pac. Ex., Juab		K	
New Harmony, Washington		S 3	
Newton, ● Cache		D 7	
Nolan, Ry. 4, ▭ W., F. & Co. Ex., Emery		K 10	
North, Ry. 4, ▭ W., F. & Co. Ex., Salt Lake		H	
Northern Spy Mi[illegible] Pac. Ex., Juab			
North Ogden, ● Weber			
Notom, Wayne			

O

TOWN.	COUNTY.	INDEX.	POP.
[illegible]			
[illegible] Sanpete			
Oakley, (15 miles n. City, H 9) Summit			
[illegible] ● R[illegible]			
Officer, [illegible] Lake			
OGDEN, 6 banks, ⊙ ● Ry. 3, 4, 7, 8, Pac., W., F. & Co. Ex., Weber			
[illegible]			
Ombey, Ry. 7, ▭ W., F. & Co. Ex., Boxelder			
Ophir, ● Tooele			
Orangeville, ● Emery			
Orderville, Kane			
[illegible] R 5) Garfield			
Ouray, ⊙ Uinta			

P

TOWN.	COUNTY.	INDEX.	POP.
Pages, Ry. 2, Davis			
Pahreah, Kane		S	
Pallas, Rys. 3, 4, ▭ Pac., W., F. & Co. Ex., Salt Lake			
Panguitch, ● Garfield			
[illegible]			
Paragonah, Iron			
Park City, 1 bank, ⊙ ● [illegible] 4, 8, Pac., W., F. & Co. Ex., Summit			
Park Junction, Ry. 4, ▭ W., F. & Co. Ex., Summit			
Park Valley, ● [illegible]			
Parowan, ⊙ ● Iron		Q 5	
Paul, Ry. 3, ▭ Pac. Ex., Tooele			
Payson, 1 bank, ⊙ ● Rys. 3, 4, Pac., W., F. & Co. Ex., Utah		J 8	
Penrose, Boxelder			
Peon, ● Summit		G 9	
Peplin, Ry. 7, ▭ W., F. & Co. Ex., Boxelder		E 1	
Perry, (3½ miles s. of [illegible] ham, E 7) Boxelder			
Petersboro, Ry. 3, ▭ Pac. Ex., Cache			
Peterson, ⊙ Ry. 8, Pac. Ex., Morgan		F 8	
Phoenix, Ry. 6½, ▭ Pac. Ex., Sanpete		K 8	
Pines, Ry. 4, ▭ W., F. & Co. Ex., Utah		J 8	
Pine Valley, ⊙ Washington		S 2	307
Placer, Ry. 4, ▭ W., F. & Co. Ex., Salt Lake			

TOWN.	COUNTY.	INDEX.	POP.
Plato, Ry. 4, ▭ W., F. & Co. Ex., Grand			
[ill

TOWN. COUNTY. INDEX. [illegible]

[illegible] *Works*, Ry. 3, ▭ Pac. Ex., Utah ..... [illegible]
Sulphur Well, Ry. 10, ▭ Pac. Ex., Iron ..... Q 3 [illegible]
Summit, Iron ..... Q 3 [illegible]
Summit, Ry. 4, ▭ W., F. & Co. Ex., Utah ..... [illegible]
Sunnyside, (R. R. name *Verde*) Ry. 4, W., F. & Co. Ex., Carbon ..... L 11
Sunnyside Coal Mine, Ry. 4, W., F. & Co. Ex., Carbon L 11 [illegible]
[illegible] [illegible]
Sarbon, Ry. 7, ▭ W., F. & Co. Ex., Boxelder ..... E 6 [illegible]
Switch Back, Ry. 3, ▭ Pac. Ex., Juab [illegible]
[illegible] [illegible]
Syracuse Junction, Ry. 3, ▭ Pac. Ex., Davis ..... F 7

T

Taylorsville, Ry. 12, Salt Lake H 7 [illegible]
Teasdale, Wayne ..... P 8 [illegible]
Terminus, (P. O. name Stockton) Ry. 3, ▭ Pac. Ex., Tooele H 6 [illegible]
Terrace, ● Ry. 7, W., F. & Co. Ex., Boxelder ..... E 3 [illegible]
Terra Cotta, Ry. 4, ▭ W., F. & Co. Ex., Salt Lake ..... [illegible]
Thatcher, Boxelder ..... [illegible]
Thermo, Ry. 10, ▭ Pac. Ex., Beaver ..... P 1 [illegible]
Thistle, (R. R. name *Thistle Junction*) ● Ry. 4, W., F. & Co. Ex., Utah ..... J 8 [illegible]
Thompsons, ● Ry. 4, W., F. & Co. Ex., Grand ..... M 13 [illegible]
Thurber, Wayne ..... [illegible] [illegible]
Tintic, Ry. 3, ▭ Pac. Ex. [illegible] K 6 [illegible]
Tooele, ● Ry 3, ▭ Pac. Ex., Tooele ..... H 6 1,200
Toquerville, ● Washington S 3 411
Torrey, (3½ miles n. e. of Teasdale, O 8) Wayne ..... [illegible]
Trenton, Ry. 3, ▭ Pac. Ex., Cache C 7 [illegible]
Tropic, ● Garfield ..... [illegible]
Trout Creek, (110 miles n. w. Nephi, S 3) Juab [illegible]
Tucker, ● Ry. 4, W., F. & Co. Ex., Utah ..... J [illegible] [illegible]

U

Uinta, ● Ry. 3, Pac. Ex., Weber ..... I 7 840
Union, Salt Lake ..... H 7 375
Union Stock Yards, Ry 4, ▭ W., F. & Co. Ex., Davis ..... [illegible]
Union Stock Yards Junction, Rys. 3, 4, ▭ Pac., W., F. & Co. Ex., Davis ..... [illegible]
Upper Shale, Ry. 4, ▭ W., F. & Co. Ex., Salt Lake ..... [illegible]
Upton, Ry. 10, ▭ Pac. Ex., Beaver ..... J 1 [illegible]
Upton, Summit ..... G 9 13
Utah Hotsprings, (R. R. name *Hot Springs*, E 7) Rys. 2, 3, 4, Pac., W., F. & Co. Ex., Boxelder 86
Utaline, Ry. 4, W., F. & Co. Ex., Grand [illegible]
Uvada, ● Ry. 10, Pac. Ex., Iron R 1 [illegible]

V

Ventor, (3½ miles s. w. of Sigard, N 7) Sevier ..... [illegible] ×
[illegible] (P. O. name Sunnyside) R. [illegible] W., F. & Co. Ex., Carbon ..... L 1[illegible] [illegible]
Verdure, San Juan [illegible]
Vermilion, Sevier ..... N 7 [illegible]
Vernal, ● Uinta R [illegible] [illegible]
Vernon, Tooele ..... [illegible] [illegible]
View, (2½ miles n. w. [illegible] Ogden, E 7) ● Weber ..... ×
Vigilant, Ry. 4, ▭ W., F. & Co. Ex., Davis ..... ×
Vineyard, Ry. 3, ▭ Pac. Ex., Utah ..... I 7 ×
Vipont, Boxelder ..... ×
Virgin, ● Washington ..... [illegible] 293

W

Wagner's, Ry. 4, ▭ W., F. & Co. Ex., Salt Lake ..... [illegible] [illegible]
Wahsatch, ● Ry. 8, Pac. Ex., Summit ..... F 9 [illegible]
Walden, Ry. [illegible] W., F. & Co. Ex., Boxelder [illegible]
Wales, Sanpete ..... [illegible] 142
Wallsburg, Wasatch ..... [illegible] 350
Wanship, Ry. 8, ▭ Pac. Ex., [illegible] G 9 246
Wasatch, Rys. 4, [illegible] W., F. & Co. Ex., Salt Lake ..... H 8 [illegible]
Washakie, Boxelder ..... C 6 [illegible]
Washington, Washington ..... T 3 529
Weber, ● Weber ..... F 7 [illegible]
Webster, Ry. 3, ▭ Pac. Ex., Cache [illegible]
Wellington, Ry. 4, ▭ W., F. & Co. Ex., Carbon ..... [illegible] 210
Wellsville, ● Cache ..... D 7 908
West Jordan, ● Ry. 4, ▭ W., F. & Co. Ex., Salt Lake ..... H 7 1,578
West Portage, ● Boxelder, C 6 [illegible]
Westwater, Ry. 4, ▭ W., F. & Co. Ex., Grand ..... M 15 [illegible]
Wheeler, (3 miles w. of Rockville, F 4) Washington [illegible]
White House, Ry. 4, ▭ W., F. & Co. Ex., Grand ..... N 14 [illegible]
Whiterocks, ● Uinta H 13 [illegible]
Whittaker, Ry. 4, ▭ W., F. & Co. Ex., Sanpete [illegible] ×
Wilcheis, Ry. 3, ▭ Pac. Ex., Millard [illegible]
Willard, ● Rys. 3, 7, Pac. Ex., Boxelder ..... E 4 580
Willow Bend, Ry. 4, ▭ W., F. & Co. Ex., Sevier ..... N 7 ×
Wilson, (3 miles w. of Ogden, F 7) Weber ..... ×
Woodland, (5 miles s. of Kamas, H 8) Summit ..... ×
Woodman, Ry. 2, Davis ..... ×
Woodruff, Rich ..... E 9 316
Woods Cross, ● Rys. 3, 4, Pac. Ex., Davis ..... G 7 ×
Woodside, ● Ry. 4, W., F. & Co. Ex., Emery ..... L 13 ×
Wyuta, Ry. 8, ▭ Pac. Ex., Summit ..... F 9 ×

Y

Yost, (18 miles n. w. Rosette, D 3) Boxelder ..... [illegible]

Z

Zenda, Ry. 7, ▭ W., F. & Co. Ex., Boxelder ..... E 7 [illegible]

Total [illegible]

INDEX OF MAPS.

PAGE.
Abyssinia.....610
Afghanistan...593
Africa.....544
Alabama.....312
Alaska Ty.....418
Alberta.....468
Algeria.....607
Andorra.....570
Arabia.....540
Argentine.....568
Arizona Ty....370
Arkansas.....338
Armenia.....598
Asia.....540
Assiniboia.....468
Athabasca.....468
Atlantic Ocean.558
Australia.....550
Austria-Hungary....578
Bahamas.....526
Baluchistan....593
Barbadoes Is...551
Belgium.....579
Bermudas.....566
Bhotan.....597
Bokhara.....593
Bolivia.....560
Borneo.....606
Bosnia.....578
Bourbon Is....551
Brazil.....564
British Col.....472
British Guiana.557
British Honduras....522
Bulgaria.....590
California..378 386
Canada.....514
Cape Colony...608
Central Africa.604
Central Am....522
Ceylon.....597
Chile.....568
China.....596
Cochin-China.540
Colombia.....556
Colorado.....204
Congo Free State.....604
Connecticut... 27
Corsica.....574
Costa Rica.....523
Crete.....591
Cuba.....482
Cyprus.....591
Delaware..... 85
Denmark.....582
District of Columbia.... 84
Dutch Guiana .557
Eas'n Roumelia590
East Indies....600
Ecuador.....556
Egypt.....610
England.....572
Europe.....556
Faroer Is.....583
Fiji Is.....551
Florida.....300
France.....567
Franklin.....514
French Guiana.557
French Indo-China.....540
Georgia.....294
Germany.....588
Gibraltar.....570
Great Britain...572
Greece.....575
Greenland.....583
Guatemala.....522
Haiti.....527
Hawaii.....422
Herzegovina...578
Honduras.....523
Iceland.....583
Idaho.....404
Illinois.....158
India.....597
Indiana.....136
Indian Ty.....362
Iowa.....168
Ireland.....580
Italy.....571
Jamaica.....530
Japan.....596
Java.....602
Kansas.....190
Keewatin.....514
Kentucky..246-258
Khiva.....593
Korea.....596
Labrador.....432
Liberia.....544
Louisiana.....328
Loyalty Is.....551
Luxemburg....579
Mackenzie.....514
Madagascar....548
Madeira Is.....551
Maine..... 10
Maltese Is.....551
Malta.....551
Manitoba..... 464
Maryland..... 84
Massachusetts.. 22
Mauritius Is...551
Mexico..... 478
Michigan.....136
Minnesota.....224
Mississippi....320
Missouri.....180
Monaco.....567
Montana.....392
Montenegro....590
Morocco.....607
Natal.....608
Nebraska.....196
Nepal.....597
Netherlands....579
Nevada.....374-382
New Brunswick444
New Caledonia Is.551
Newfoundland.432
New Guinea.....619
New Hampshire 14
New Jersey.... 76
New Mex. Ty..366

New South Wales.....612
New York....32-44
New Zealand..620
Nicaragua.....523
N. America....514
N. Carolina.268-280

Norway..... 586
NovaScotia.436-444
Ohio 124
Oklahoma Ty..362
Ontario....456-460
Orange Free State.....608
Oregon.....414
Pacific Islands..562

Paraguay.....565
Pennsylvania.58-70
Persia.....599
Peru.....560

Portugal.....570
Prince Edward Island... 436-444

Queensland....615
Rhode Island.. 23
Roumania.....590
Russia in Asia.592
Russia in Europe.....587
Sahara.....544

San Marino....571
Santo Domingo.527
Sardinia.....57.
Saskatchewan..468
Scotland.....576
Servia.....590

Siberia 540
Sierra Leone...544
Sikkim 597
South Africa...608
South African Republic....608
S. America.....535
South Australia.618
S. Carolina.268-280
S. Dakota.....234
Spain
Sudan.....604

Tahiti Is....
Tasmania.....611
Tennessee..246-258
Texas.....
Trinidad....
Tripoli .....
Tunis.....607
Turkestan.....593
Turkey in Asia.598
Turkey in Europe
Uganda
United States..518
Uruguay.....
Utah

Vermont.....

Virginia
Wales

West Indies....
W. Virginia.98-110
Wisconsin.... 214

Wyoming.....
Yellowstone National Park...402
Yukon.....418

Index of Cities.

PAGE.
Allegheny.....500
Atlanta.....534
Baltimore.....494

Boston.....484
Brooklyn.....490

Charleston.....533
Chicago 508
Cincinnati.....503
Cleveland.....499
Columbus.....502
Council Bluffs..512
Dallas.....542
Denver.....516
Detroit 504
Duluth.....52
Greater New York...491
Havana.....527
Honolulu.....122
Indianapolis...507
Kansas City....511
Louisville.....528
Memphis.....529
Milwaukee....517
Minneapolis ...524
Montreal.....430
Nashville.....532
New Haven....487
New Orleans...539
New York.....488
Omaha.....513
Philadelphia...496
Pittsburg.....500
Providence....486
Quebec.....426
Richmond.....498
St. Louis.....510
St. P
San Francisco..543
Seattle.....546
Superior 520
Tacoma 547
Toledo 506
Toronto .....
Washington ..495
West Superior.520

INDEX TO STATE MAP OF WYOMING.

EXPLANATION.

To find the name of any place on the Map, first find the name in the index; opposite the name will be seen the number and letter designating it on the Map; then trace a direct line on the Map from the number given to a point where it meets a direct line running from the letter given, and at or near this point will be found the name desired.

Figures represent Railroads; an *italic* letter after each figure represents the branch of that railroad.

All Towns in Roman type are Post Offices.

All Towns in *Italic* type are not Post Offices.

County Seat in **Full Face** type.

● Money Order Post Office.

☇ Telegraph Station.

▭ Prepaid Freight and Express Station.

× Population unknown or less than 100.

r. f. d., rural free delivery.

Ad., Ex., Adams Express.

Am. Ex., American Express.

Pac. Ex., Pacific Express.

RAILROADS.

7. Burlington & Missouri River.
(Controlled by the Chicago, Burlington & Quincy.)
a. Alliance, Nebraska, to Newcastle, D 13, entering the State at Dakoma Junction, D 13.
b. Newcastle, D 13 to Sheridan, A 8.
c. Newcastle, D 13, to Cambria, C 13.
d. Sheridan, A 8, to Billings, Montana, leaving the State at A 8.
e. Holyoke, Colorado, to Cheyenne, K 12, entering the State at K 12.
f. Alliance, Neb., to Guernsey, H 12, entering the state at B 14
g. Toluca, Mont., to Cody, B 5, entering the State at A 5.

27. Colorado & Southern.
Greeley, Colo., over the tracks of the Union Pacific to Cheyenne, K 12, and from Cheyenne, K 12, to Orin Junction, G 12.

28. Colorado & Wyoming.
Carbon, H 12, to Sunrise, G 12.

32. Fremont, Elkhorn & Missouri Valley.
(Controlled by the Chicago & Northwestern.)
Dakota Junction, Nebraska, F 15, to Casper, F 9, entering the State at G 13

75. Oregon Short Line.
(Controlled by the Union Pacific.)
a. Granger, J 3, to Montpelier, Idaho, leaving the State at Border, H 1.
b. Moyer, I 2, to Muddy Gap, J 2.
c. Glencoe Junction, I 2, to Glencoe, I 2.
d. Quarry Spur, I 2, to Coal Mine, I 2.

139. Union Pacific.
a. North Platte, Nebraska, to Cheyenne, K 12, entering the State at Pine Bluff, J 14.
b. Cheyenne, K 12, to Rawlins, I 8.
c. Rawlins, I 8, to Evanston, J 1.
d. Evanston, J 1, to Ogden, Utah, leaving the State at J 1.
e. Allen Junction, I 10, to Mine No. 7, I 10.
f. Almy Junction, J 1, to Redcanon, J 1.
g. Denver, Colorado, to Cheyenne, K 12, entering the State at Athol, K 12

140. Union Pacific, Denver & Gulf.
See Colorado & Southern.

150. Wyoming & Missouri River.
Bellefourche, S. D., to Aladdin, B 13, entering the state at B 13.

—. Wyoming Western.
See Oregon Short Line.

PROJECTED AND UNDER CONSTRUCTION.

175. Dakota Pacific.
Under construction from Rapid City, South Dakota, to coal fields on Skull Creek, C 13, 87 miles.

180. Union Pacific & Sweetwater.
Surveyed from Hanna, I 9, to Johnstown, G 8, 76 miles.

185. Wyoming Southern.
Building from Fort Fred Steele, I 8, to Encampment, K 9.

COUNTIES.

COUNTY.	CO. SEAT.	INDEX.	POP.
Albany, Laramie	Laramie	I 11	11,081
Bighorn, Basin	Cody	C 6	4,328
Carbon, Rawlins	Rawlins	I 9	9,589
Converse, Douglas	Douglas	F 11	3,357
Crook, Sundance	Sundance	B 12	4,147
Fremont, Lander	Lander	F 5	5,377
Johnson, Buffalo	Buffalo	C 9	2,39[illegible]
Laramie, Cheyenne	Cheyenne	I 13	20,[illegible]81
National Park Reservation		B 2	369
Natrona, Casper	Casper	F 9	1,785
Sheridan, Sheridan	Sheridan	A 9	7,122
Sweetwater, Green River	Rock Springs	I 5	8,175
Uinta, Evanston	Evanston	G 2	12,223
Weston, Newcastle	Newcastle	D 12	7,208
Total			92,531

TOWNS.

TOWN.	COUNTY.	INDEX.	RAILWAY, *or, if not on a Railroad, nearest station.*	EX.	POP.
Afton, ● Uinta		G 1	Cokeville, 75	Pac	0
Ah Sau, (mail to Rocksprings) Sweetwater		J 4	139*c*	▭ Pac	×
Aladdin, ● Crook		B 10	150	Am	55
Alcova, Natrona		G 9	Casper, 32	Am	13
Alexander, (10½ miles n. of Cora, F 3) Uinta			Opal, 75	Pac	×
Alger, (P. O. name Higby) Sheridan		A 8	*7d*	▭ Ad	29
Allen Junction, (mail to Medicine Bow) Carbon		I 10	139*b, e*	▭ Pac	×
Almond, (R. R. name *Point of Rocks*) Sweetwater		I 5	139*c*	Pac	×
Almy, ● Uinta		J 1	139*f*	▭ Pac	×
Almy Junction, (mail to Evanston) Uinta		J 1	139*d, f*	▭ Pac	×
Alta, Uinta		D 1	Hamsfork, 75	▭ Pac	×
Altus, (mail to Davisranch) Laramie		J 12	27	▭ W., F. & Co	×
Alva, Crook		B 13	Moorcroft, 7	Ad	13
Arapahoe Agency, Fremont		F 5	Rawlins, 139	▭ Pac	146
Archer, Laramie		J 13	☇ 139*a*	▭ Pac	×
Arcola, Laramie		K 13	*7e*	▭ Ad	×
Ariosa, Laramie		J 12	Cheyenne, 7, 27, 139	▲ Ad., Pac	×
Arno, (mail to Sheridan) Sheridan		A 8	*7b*	▭ Ad	×
Arvada, Sheridan		B 9	☇ *7b*	Ad	13
Aspen, Uinta		K 1	☇ 139*c*	▭ Pac	×
Athol, (mail to Cheyenne) Laramie		K 12	139*g*	Pac	×
Athol, Laramie		H 13	*7f*	▭ Ad	×
Atkins, (mail to Archer) Laramie		K 13	139*a*	▭ Pac	×
Atlantic City, ● Fremont		G 5	Almond, 139	▭ Pac	140
Auburn, Uinta		F 1	Cokeville, 75	Pac	68
Aurora, (mail to Medicine Bow) Carbon		I 10	139*b*	▭ Pac	×
Azusa, (mail to Granger) Sweetwater		J 3	139*a*	Pac	·
B					
Badger, Laramie		H 12	27, 28	▭ Pac	×
Baggs, ● Carbon		K 7	Rawlins, 139	▭ Pac	188
Banks, (20 miles n. e. of Lakeview, I 13) Laramie			Wheatland, 27	▭ W., F. & Co	×
Banner, Sheridan		A 8	Sheridan, 7	Ad	×
Barnum, (20 miles w. of Kaycee, D 9) Johnson			Clearmont, 7	Ad	×
Basin, 1 bank, Bighorn		C 6	Ranchester, 7	Ad	300
Battle, (12 miles w. of Encampment, K 9) ● Carbon			Ft. Fred Steele, 139	Pac	168
Baxter, (mail to Rocksprings) Sweetwater		J 4	139*b*	▭ Pac	×
Beaver, Converse		G 11	Douglas, 32	Am	×
Beckton, (r. f. d. from Sheridan) Sheridan		A 8	Sheridan, 7	Ad	×
Beckwith, Uinta		I 1	*Beckwith Station,* 75	▭ Pac	×
Beckwith Station, (mail to Beckwith) Uinta		I 1	*75a*	▭ Pac	×
Bedford, Uinta		F 2	Cokeville, 75	Pac	×
Bench, (5 miles e. of Ft. Bridger, J 2) Uinta			Carter, 139	Pac	×
Bennett, Carbon		J 9	Ft. Fred Steele, 139	Pac	×
Berthaton, (mail to Johnstown) Natrona		G 8	Casper, 32	Am	×
Beulah, ● Crook		B 13	Merino, 7	Ad	88
Bighorn, ● Sheridan		A 8	Sheridan, 7	Ad	314
Big Muddy, (mail to Glenrock) Converse		F 10	32	▭ Am	×
Bigpiney, ● Uinta		G 2	Opal, 75	Pac	13
Bigred, Sheridan		B 9	Clearmont, 7	Ad	×
Bigtrails, Bighorn		D 8	Sheridan, 7	Ad	×
Binford, Albany		H 11	Glendo, 140	▭ Pac	×
Bittercreek, Sweetwater		J 5	☇ 139*c*	Pac	×
Blackbuttes, Sweetwater		J 5	139*c*	Pac	48
Bona, (mail to Laramie) Albany		J 11	139*b*	▭ Pac	×
Bona, (mail to Glendo) Laramie		G 12	27	W., F. & Co	×
Bonanza, Bighorn		C 7	Sheridan, 7	Ad	56
Bordeaux, (mail to Chugwater) Laramie		I 12	140	▭ Pac	×
Border, Uinta		H 1	*75a*	▭ Pac	×
Borie, (mail to Granite Canon) Laramie		K 12	139	Pac	×
Bosler, Albany		J 11	139	Pac	×
Boxelder, Converse		G 9	Glenrock, 32	Am	×
Boyd, Weston		C 1	Newcastle, 7	Ad	×
Bridger, (mail to Carter) Uinta		J 2	139	Pac	×
Bryan, Sweetwater		J 5	139	Pac	×
Buckhorn, (mail to Laramie)		H 12	27	W., F. & Co	×
Buffalo, 1 bank, ● Johnson		C 9	Clearmont, 7	Ad	716
Buford, (mail to Sherman) Albany		K 11	139	Pac	×
Buford, (7 miles n. e. of Sherman, K 11) Laramie			Sherman, 139	Pac	×
Burlington, ● Bighorn		B 6	Parkman, 7	Ad	28
Burns, Uinta		F 3	Opal, 75	Pac	×
Burns, (mail to Egbert) Laramie		K 1	139*a*	Pac	×
Burntfork, Uinta		K 2	Carter, 139	Pac	×
Byron, (8 miles w. of Lowell, H 6) Bighorn			Parkman, 7	Ad	×
C					
Cadar, (mail to Clearmont) Sheridan		B 9	*7b*	Ad	×
Cambria, ● Weston		D 14	7	Ad	538
Carbon, 1 bank, ● Carbon		I 11	139	Pac	634
Careyhurst, Converse		F 11	32	Am	×
Carlile, Crook		B 12	Moorcroft, 7	Ad	×
Carroll, Crook		B 13	Moorcroft, 7	Ad	×
Carter, Uinta		J 2	139	Pac	×
Casper, 3 banks, ● Natrona		F 9	32	Am	863
Cassa, (mail to Glendo) Laramie		G 12	27	W., F. & Co	×
Cedar, Bighorn		D 8	Sheridan, 7	Ad	13
Centennial, Albany		J 10	Laramie, 139	Pac	×
Cheyenne, (mail to Crystal Water)		I 7	139*c*	▭ Pac	×
CHEYENNE, 3 banks, ● Laramie		K 12	⊙ *7e,* 139*a, b, g*	Ad., Pac., W., F. & Co	11,085
Chugwater, Laramie		I 12	27	W., F. & Co	·
Church Buttes, Uinta		J 2	139	Pac	·
Clark, Bighorn		A 5	Parkman, 7	Ad	·
Clearmont, ● Sheridan		B 9	⊙ *7b*	Ad	58
Clifton, (mail to Newcastle) Weston		D 13	*7a*	Ad	×
Cloverly, Bighorn		B 7	Parkman, 7	Ad	×
Coal Mine, (mail to Diamondville) Uinta		I 2	*75b, d*	Pac	×
Cody, ● Bighorn		B 4	*8g*	Ad	58
Cokeville, ● Uinta		H 1	*75a*	Pac	100
Colin, (mail to Cheyenne) Laramie		K 13	*7e*	Ad	×
Collins, ● Carbon		K 9	Ft. Fred Steele, 139	Pac	×
Como, (mail to Carbon) Carbon		I 9	139*b*	Pac	×
Como, (mail to Moorcroft) Crook		C 12	*7b*	Ad	×
Coopers Lake, (mail to Lookout) Albany		J 11	139*b, k*	Pac	×
Copperton, Carbon					×
Cora, Fremont		F 3	Opal, 75	Pac	×
Corlett, (mail to Cheyenne) Laramie		K 12	*7g,* 139*b*	Ad., Pac	×
Cowley, (7 miles n. w. of Lovell, A 6) Bighorn			Parkman, 7	Ad	×
Creston, Sweetwater		I 7	139	Pac	×
Croton, (mail to Felix) Crook		B 10	*7b*	Ad	×
Cumberland, (R. R. name *Muddy Gap*) Uinta		J 2	*75b*	▭ Pac	×
D					
Dakoming, (mail to Newcastle) Weston		D 13	*7a*	▭ Ad	·
Dale Creek, (mail to Tie Siding) Albany		K 11	139	Pac	·
Dallas, Fremont		G 5	Rawlins, 139	Pac	·
Dalys Ranche, (mail to Creston) Sweetwater		I 7	139	Pac	·
Dana, Carbon		I 9	139 *b*	Pac	·
Daniel, (8 miles n. w. of Burns, F 3) Uinta			Opal, 75	Pac	·
Davisranch, (R. R. name *Horse Creek*) Laramie		I 12	27	W., F. & Co	·
Dayton, ● Sheridan		A 8	Ranchester, 7	Ad	206
Deranch, Fremont		F 7	Casper, 32	Am	·
Dewey, (6½ miles n. e. of Higby, A 8) Sheridan			Higby, 7	Ad	·
Diamond, Laramie		I 12	27	W., F. & Co	·
Diamondville, ● Uinta		I 2	7	Pac	·
Dixon, ● Carbon		K 7	Rawlins, 139	Pac	56
Douglas, 1 bank, ● Converse		G 9	32	Am	534
Dover, (10 miles n. w. of Granger, I 12) Albany			Diamond, 27	W., F. & Co	×
Dubois, Fremont		E 4	Opal, 75	Pac	×
E					
Eagle, Bighorn		B 6	Parkman, 7	Ad	×
East Cheyenne, (mail to Cheyenne) Laramie		K 12	139*g*	Pac	·
Edson, (mail to Dana) Carbon		I 9	139	Pac	·
Efell, Natrona		G 8	Casper, 32	Am	·
Egbert, Laramie		K 1	139	Pac	·
Elk, Uinta		D 2	Cokeville, 75	Pac	·
Elk Mountain, ● Carbon		I 9	Carbon, 139	Pac	·
Elwood, (6 miles s. w. of Encampment, K 9) Carbon			Ft. Fred Steele, 139	Pac	·
Embar, ● Bighorn		D 5	Sheridan, 7	Ad	·
Encampment, 1 bank, ● Carbon		K 6	Ft. Fred Steele, 139	Pac	·
Eothen, Crook		B 13	Moorcroft, 7	Ad	27
Ervay, Natrona		T 8	Casper, 32	Am	·
Evanston, 2 banks, ● Uinta		J 1	⊙ 139*c, d*	Pac	4,[illegible]9
F					
Fair Ground Spur, (mail to Cheyenne) Laramie		K 12	27	W., F. & Co	×
Fairview, ● Uinta		G 1	Cokeville, 75	Pac	231
Farrall, Crook		B 13	Moorcroft, 7	Ad	×
Felix, Crook		B 10	*7b*	Ad	×
Fenton, Bighorn		B 5	Ranchester, 7	Ad	×
Ferris, Carbon		H 8	Rawlins, 139	Pac	×
Fetterman, (mail to Douglas) Converse		F 11	32	Am	×
Fillmore, (mail to Creston) Sweetwater		I 7	139	Pac	×
Fishercreek, (6 miles s. of Buford, H 11) Albany			Glendo, 140	Pac	×
Fisher, (mail to Orin) Converse		G 12	32	Am	×
Fontenelle, ● Uinta		H 2	Opal, 75	Pac	×
Forks, (mail to Aladdin) Crook		B 13	*7b*	Am	×
Fort Bridger, ● Uinta		J 2	Carter, 139	Pac	333
Fort Fred Steele, ● Carbon		I 8	39	Pac	28
Fort Laramie, ● Laramie		H 12	27	Ad	28
Fort McKinney, (mail to Buffalo) Johnson		C 9	Clearmont, 7	Ad	×
Fort Russell, ● Laramie		K 12	27	W., F. & Co	×
Fort Washakie, ● Fremont		F 5	Green River, 139	Pac	1,248
Fossil, Uinta		I 1	75*a*	Pac	×
Fourbear, Bighorn		C 6	Ranchester, 7	Ad	×
Frannie, Bighorn		A 5	*7a*	Ad	×
Frederick, Laramie		G 9	Bangor, 27, 28	W., F. & Co	58
Freedom, Uinta		F 1	Cokeville, 75	Pac	×
Freeland, Natrona		G 9	Casper, 32	Am	×
French, Carbon		J 9	Ft. Fred Steele, 139	Pac	×
Frewer, (mail to Wamsutter) Sweetwater		J 6	39	Pac	×
Frontier, (1½ miles s. of Kemmerer, I 2) ● Uinta			Kemmerer, 75	Pac	×
G					
Garrett, (14 miles s. e. of Toltec, H 11) Albany			Rockcreek, 139	Pac	·
Garrett, (mail to Granger) Uinta		J 2	139*c*	Pac	·
Germania, (6 miles n. e. of Burlington, B 6) Bighorn			Parkman, 7	Ad	·
Gillette, ● Crook		B 11	*7b*	Ad	171
Glencoe, (mail to Diamondville) Uinta		I 2	75	Pac	·
Glendo, ● Laramie		G 12	27	W., F. & Co	29
Glendo Junction, (mail to Diamondville) Uinta		I 2	*75b, c*	Pac	×
Glenn, (22½ miles s. w. of Clark, A 5) Bighorn			Parkman, 7	Ad	·
Glenrock, ● Converse		F 10	32	Am	318
Goldsmith, Laramie		I 12	Diamond, 27	W., F. & Co	·
Graham, Uinta		I 2	Opal, 75	Pac	·
Granger, ● Sweetwater		J 3	139, 140	Pac	46
Granite Canyon, ● Laramie		K 12	139	Pac	×
Grant, Laramie		I 12	Diamond, 27	W., F. & Co	×
Grayrocks, (12 miles s. of Cheyenne, H 12) Laramie			Cheyenne, 27	W., F. & Co	×
Greenriver, 1 bank, ● Sweetwater		J 4	139	Pac	1,361
Greenville, (mail to Rawlins) Carbon		I 8	139	Pac	×
Greub, Johnson		C 9	Clearmont, 7	Ad	×
Griggs, ● Johnson		D 8	Casper, 32	Am	×
Grover, Uinta		F 1	Cokeville, 75	Pac	×
Grovont, (15 miles s. of Elk, D 2) Uinta			Cokeville, 75	Pac	×
Guernsey, 1 bank, Laramie		H 12	27	Ad	640
Guthrie, Converse		G 11	Douglas, 32	Am	×
H					
Halley, Fremont		G 6	Rawlins, 139	Pac	×
Halls Coal Mine, (mail to Blackbuttes) Sweetwater		J 5	139*c*	Pac	×
Hallville, (mail to Blackbuttes) Sweetwater		J 5	139	Pac	×
Hamilton, (8 miles w. of Bagred, B 9) Sheridan			Clearmont, 7	Ad	×
Hampton, (mail to Carter) Uinta		J 2	139	Pac	×
Hamstork, (mail to Kemmerer) Uinta		I 2	*75a*	Pac	·
Hanna, ● Carbon		I 9	⊙ 139*f, h*	Pac	930
Hargraves, (11 miles n. of Patrick, H 13) Laramie			Badger, 27, 28	W., F. & Co	×
Harney, (mail to Redbuttes) Albany		K	139	Pac	×
Harpers, (mail to Lookout) Albany			139	Pac	×
Hartman, Bighorn		A 5	Parkman, 7	Ad	×
Hartville, Laramie		H 12	27	W., F. & Co	843
Harvard, (10 miles n. w. of Lovell, H 6) Bighorn			Parkman, 7	Ad	×
Hatcreek, Converse		I 1	139	Pac	×
Hatton, Albany		J 1	139	Pac	13
Hazelton, (35 miles of Lensleep, C 8) Johnson			Sheridan, 7	Pac	×
Hecla, Laramie		K 1	Granite Canyon, 139	Pac	×
Hecla, (mail to Vista) Laramie		K 1		Ad	×
Hedges, (R. R. name *Lopez*) Sweetwater		A 5	*7d*	Ad	29
Hilliard, Uinta		I 2	139	Pac	18
Hillsdale, Laramie		K 1	139	Pac	×
Hillside, (mail to Wamsutter) Sweetwater		I 6	39	Pac	×
Hodges Pass Tunnel, (mail to Kimmerer) Uinta				Pac	×
Horse Creek, (P. O. name Deranch) Laramie		I 12	27	▭ W., F. & Co	×
Howell, (mail to Oasis) Albany		J 11	139	Pac	×
Hulett, Crook		B 12	Moorcroft, 7	Ad	55
Hyattville, ● Bighorn		C 7	Sheridan, 7	Ad	96
I					
Independence, (20 miles n. of Ferris, H 8) Natrona					×
Ione, Converse		I 1	32	Am	×
Inyankara, Crook		C 1	Moorcroft, 7	Ad	×
Irma, Bighorn		B 4	7	Ad	×
Iron, Carbon		H 8	139	Pac	×
Iron Mountain, ● Laramie		I 12	27	W., F. & Co	×
Irvine, (mail to Orin) Converse		G 11	32	Am	×
Ishawood, Bighorn		C 4	Ranchester, 7	Ad	×
Islay, Laramie		J 12	27	W., F. & Co	×
J					
Jackson, ● Uinta		E 2	Cokeville, 75	Pac	×
Jim, Albany		K 10	Laramie, 139	Pac	×
Jerome, (mail to Merino) Weston		C 13	7b	Ad	×
Jordan, Bighorn		C 7	Sheridan, 7	Ad	29
Joshua, (mail to Wamsutter) Sweetwater		I 6	39	Pac	×
K					
Kane, Bighorn		A 6	Ranchester, 7	Ad	·
Kaycee, Johnson		D 9	Clearmont, 7	Ad	·
Kearney, Johnson		B 8	Sheridan, 7	Ad	·
Keeline, (mail to Manville) Converse		G 2		Am	·
Kemmerer, 1 bank, ● Uinta		I 2	75	Pac	×
Kendall, (3 miles s. of Weston, D 13) Uinta			Cokeville, 75	Pac	×
Kirby, ● Converse		F 11	32	Am	×
Kirwin, Bighorn		D 5	Sheridan, 7	Ad	×
Klondike, (14 miles of Rawlins, I 9) Carbon			Rawlins, 139	Pac	·
Knobs, (mail to Rawlins) Carbon		I 8	139	Pac	×
L					
Labarge, Uinta		H 1	75	Pac	×
Labonte, Converse		G 10	32	Am	×
Lagrange, Laramie		I 12	27	W., F. & Co	27
Lakhota, (mail to Ft. Fred Steele) Carbon		I 9	139	Pac	×
Lakeview, Laramie		I 13	27	W., F. & Co	×
Lander, 2 banks ● Fremont		F 5	Green River, 139	Pac	737
Laramie, 2 banks ● Albany		I 12	27	W., F. & Co	8,[illegible]
Larkin, (mail to Arvada) Sheridan		B 9	7	Ad	×
Latham, (mail to Wamsutter) Sweetwater		I 6	39	Pac	×
Lawton, (mail to Cheyenne) Laramie		K 12	*7e,* 139*a*	Pac	×
Leckie, Fremont		G 7	Greenriver, 139	Pac	×
Leo, Carbon		H 9	Hanna, 139	Pac	×
Leroy, (mail to Piedmont) Albany		I 1		Pac	×
Lewiston, Fremont		G 7	Wind River, 139	Pac	×
Linden, Crook		C 2	Moorcroft, 7	Ad	42
Little Bear, Laramie		I 1	Iron Mountain, 27	W., F. & Co	×
Little Horsecreek, Laramie		I 3	Chugwater, 27	W., F. & Co	×
Little Medicine, Albany		H 1	Medicine Bow, 139	Pac	×
Lonetree, Uinta		K 2	Piedmont, 139	Pac	×
Lone Tree, (mail to Sherman) Albany		K 1	139	Pac	·
Lookout, Albany		J 11	139	Pac	×
Lost Cabin, ● Fremont		I 6	39	Pac	×
Lostspring, (mail to Orin) Converse		G 12	32	Am	·
Lovell, ● Bighorn		A 6	Parkman, 7	Ad	·
Lucerne, Sweetwater		K 1	139	Pac	·
Lusk, 1 bank ● Converse		F 11	32	Am	·
Lyons, Fremont		I 7	139	Pac	·
M					
McGill, (12 miles e. of Rockcreek, I 10) Albany			Rockcreek, 139	Pac	×
Macfarlane, Laramie		G 12	Glendo, 27	W., F. & Co	×
Mammoth Hot Springs, ● National Park Reservation		A 1	Parkman, 7	Ad	·
Mandel, Albany		J 11	Oasis, 139	Pac	·
Manhattan, Crook		B 13	Merino, 7	Ad	·
Manville, ● Converse		G 2	32	Am	·
Marquette, Bighorn		B 6	Ranchester, 7	Ad	56
Marston, (mail to Granger) Sweetwater		I 6	39	Pac	×
Maxon, Sweetwater		K 1	139	Pac	×
Mayoworth, ● Johnson		D 9	Clearmont, 7	Ad	×
Meadow, (4 miles e. of Littlebear, J 12) Laramie		I 12	27	W., F. & Co	×
Medicine Bow, Carbon		I 10	139*b, f*	Pac	29
Meeteetse, ● Bighorn		C 6	Ranchester, 7	Ad	18
Meriden, ● Laramie		I 3	Chugwater, 27	W., F. & Co	×
Merino, (R. R. name *Upton*) Weston		D 13	7b	Ad	56
Merna, Uinta		F 3	Opal, 75	Pac	×
Middleton, ● Bighorn		D 5	Sheridan, 7	Ad	38
Midway, Uinta		H 1	Opal, 75	Pac	×
Milford, Fremont		I 6	Greenriver, 139	Pac	79
Millis, (mail to Hillard) Albany		K 1	139	Pac	×
Mine No. 7, (mail to Carbon) Carbon		I 8	39	Pac	·
Minturn, (mail to Gillette) Crook		C 11	7	Ad	×
Mona, Crook		A 12	Moorcroft, 7	Ad	×
Monell, (mail to Bittercreek) Sweetwater		J 5	139*c*	Pac	×
Moorcroft, Crook		B 12		Ad	·
Moore, Albany		J 1	Lookout, 139	Pac	×
Morgan, Carbon		I 9	Oasis, 139	Pac	×
Morse, Crook		A 1	7	Ad	×
Mountainview, Uinta		J 1	139	Pac	×
Moxa, (mail to Granger) Uinta		J 3	139	Pac	×
Moyer, (mail to Fossil) Uinta		I 1	75	Pac	×
Muddy Gap, (P. O. name Cumberland) Uinta		J 2	7	Pac	×
Muskrat, Fremont		I 5	Lander	Am	×
Myersville, Fremont		G 6	Rawlins	Pac	×
N					
Newcastle, 1 bank ● Weston		D 3	*7a, b, c*	Ad	756
Newfork, Fremont		G 3	Opal, 75	Pac	×
Node Ranch, (mail to Voorhees) Converse		G 13	32	Am	×
North Kemmerer, (mail to Kemmerer) Uinta		I 2	75	Pac	×
Nounan, (4 miles s. of Fossil, I 1) Uinta		I 1	75	Pac	×
Nyanza, (4 miles s. of Opal, F 3) Uinta		F 3	Opal, 75	Pac	×
Nyes, (R. R. name *Cheyenne*) Laramie		K 12	7e	W., F. & Co	×
O					
Oakley, (2 miles s. of Diamondville, I 2) Uinta			Diamondville, 7	Pac	×
Oes, (45 miles s. w. of Newcastle, D 3) Weston			Newcastle, 7	Ad	×
Oilcity, Natrona		G 8	Casper, 32	Am	×
Olson, (8 miles n. of Newfork, I 1) Uinta		I 1	75	Pac	×
Opal, ● Uinta		I 2	75	Pac	×
Orin, (R. R. name *Orin Junction*) ● Converse		G 11	32	Am., W., F. & Co	×
Osage, Weston		D 14	7	Ad	×
Otto, ● Bighorn		C 6	Ranchester, 7	Ad	29
Otto, (mail to Borie) Laramie		K 12	139	Pac	×
Owen, Albany		H 1	Rockcreek, 139	Pac	×
Oxus, Crook		A 1	Moorcroft, 7	Ad	×
Ozone, (mail to Granite Canyon) Laramie		K 12	139	Pac	×
P					
Pacific, (12 miles s. w. of South Pass City, G 5) Fremont			Atlantic City, 139	Pac	×
Parkman, ● Sheridan		A 5	7	Ad	55
Patrick, Laramie		H 13	Bridger, 27, 27	W., F. & Co	×
Patrick, (mail to Blackbuttes) Sweetwater		J 5	139	Pac	×
Pearl, (20 miles n. of Burns, F 3) Uinta			Opal, 75	Pac	×
Pedro, (mail to Newcastle) Weston		D 13	7b	Ad	×
Percy Station, (mail to Hanna) Carbon		I 9	139*b*	Pac	×
Perris, (mail to Rawlins) Carbon		I 8	139	Pac	×
Peru, (mail to Bryan) Sweetwater		J 5	139	Pac	×
Phillips, Laramie		I 1	Chugwater, 27	W., F. & Co	×
Piedmont, ● Uinta		K 1	139	Pac	143
Pinebluff, ● Laramie		J 12	139*c*	Pac	46

TOWN.	COUNTY.	INDEX.	RAILWAY, or, if not on a Railroad, nearest station.	EX.	POP.
Pinedale,	Fremont	F 8	Opal, 75	Pac	
Point of Rocks, (P. O. name Almond)	Sweetwater	I 7	139c.	[illegible]	
Pollock,	Albany	K 10	Laramie, [illegible]	Pac	
[illegible]	[illegible]	[illegible]	[illegible]	[illegible]	
[illegible]	[illegible]	[illegible]	[illegible]	[illegible]	
[illegible]	[illegible]	[illegible]	[illegible]	[illegible]	
Q					
Quarry Spur, (mail to Diamond- [illegible])				Pac	✓
R					
Rambler,	Carbon		Ft. Fred Steele, 139		✓
Ramsey, (mail to Hanna)	Carbon	I 9	139		✓
Ranchester,	Sheridan	A 8			56
Raw Hide Buttes, ●	Laramie	[illegible]			✓
Rawlins, 2 banks ●	Carbon	[illegible]			2,017
Redbank, ●	Bighorn	[illegible]			23
Redbutte,	Albany	[illegible]			✓
Redcanon, (mail to Alma)	Uinta	[illegible]			✓
Red Desert, (mail to Wamsutter)	[illegible]	[illegible]			✓
Regis, (mail to Clearmont)	Sheridan	[illegible]			✓
Reiner, (mail [illegible])	Sweetwater	J 3	139c.	Pac	✓
Richards,	Fremont	G 2	Opal, 75	Pac	✓
Ridge, (mail to Medicine Bow)	Carbon	I [illegible]			✓
River, (mail to Creston)	Carbon	[illegible]			✓
Riverside, (1 mile n. e. of Encampment, K 9)	Carbon		Ft. Fred Steele, 139		✓
Robertson,	Uinta	K 2	Piedmont, 13		✓
Rockcreek,	Albany	I 10	Rock River, 139		✓
Rockdale,	Carbon	J 10	Lookout, 139.		29
[illegible]	Albany	[illegible]	[illegible]		✓
Rock Springs, 2 banks ●	[illegible]				1,563
Rockwood, (20 miles s. w. of Dayton, A 8)	Sheridan		Ranchester, [illegible]		15
Rongis, ●	Fremont	H 7	Rawlins, 139.		✓
Ross,	Converse	F [illegible]	[illegible]		✓
Rozet, (mail to Moorcroft)	[illegible]	[illegible]	[illegible]		✓
Rudefu,	Carbon	[illegible]	[illegible]		✓
S					
Sabula, (mail to Grand Canyon)	[illegible]	[illegible]	[illegible]		
[illegible]	[illegible]	[illegible]	[illegible]		
Saint Stephens,	[illegible]	[illegible]	[illegible]		
Salem,	Laramie	[illegible]	[illegible]	[illegible]	
Salt Works, (mail to [illegible])	[illegible]	[illegible]	[illegible]		
Sanders,	[illegible]	[illegible]	[illegible]		
	Albany	[illegible]	[illegible]	[illegible]	
Saratoga, 1 bank ●	Carbon	[illegible]	[illegible]	[illegible]	
Schultz Spur, (mail to [illegible] Mountain)	Laramie	[illegible]	[illegible]		
Seminole, (mail to Rawlins)	Carbon	[illegible]	[illegible]	Pac	
Shandon,	[illegible]	[illegible]	[illegible]		
Shawner,	[illegible]	[illegible]	[illegible]		
	Converse	[illegible]	[illegible]		
Sheldon Creek	[illegible]	[illegible]	[illegible]		
Shell, ●	Big [illegible]	[illegible]	[illegible]		
Sheridan, 3 banks ●	[illegible]	[illegible]	[illegible]		
Sherman,	Albany	[illegible]	[illegible]		
Shirley,	Carbon	I 9	Hanna 139.		
Shoshone Agency, ●	[illegible]	[illegible]	Carbon, 139		
Sibylee,	Albany		Iron Mountain,		
Silver Crown,	[illegible]	[illegible]	[illegible]		
	Laramie,	K 12	27		
Slack,	Sheridan,	A 8	Parkman,		
Solon, (mail to Rawlins)	Carbon,	I 8	139c.		
South Bend,	Laramie	J 13	[illegible]		
Southpark,	Uinta	[illegible]	[illegible]		
South Pass City,	Fremont	[illegible]	[illegible]		
Spotts, (mail to Gillette)	[illegible]	[illegible]	[illegible]		
Spurrs, (mail to Newcastle)	Weston	[illegible]	[illegible]		
Spitbrock,	Natrona	[illegible]	[illegible]		
Springhill,	Albany		Douglas, 12		
Springvalley, (6 miles s. Piedmont, K 14)	Uinta		Piedmont		
Stanley,	Uinta	[illegible]	Fossil, 75		
Strouds, (R	Natrona)	[illegible]	[illegible]		
Sundance, ●	[illegible]	[illegible]	[illegible]		
Sunrise,	Laramie	H [illegible]	[illegible]		
Sunshine,	Bighorn	[illegible]	[illegible]		
Sussex,	Johnson	[illegible]	[illegible]		
Sweetwater, ●	Sweetw[illegible]	[illegible]	[illegible]		
T					
[illegible]	[illegible]	[illegible]	[illegible]		
[illegible]	[illegible]	[illegible]	[illegible]		✓
[illegible]	[illegible]	[illegible]	[illegible]		✓
Thaine,	[illegible]	[illegible]	[illegible]		✓
	water	[illegible]	[illegible]		✓
Thayne	[illegible]	[illegible]	[illegible]		✓
Thomas,	[illegible]	[illegible]	Glenrock,		✓
Thermopolis, 2 banks, ●	Fremont	D 6	Casper, 32		499
Thornton, (mail to Merino)	Weston	C 12	[illegible]		[illegible]
Tie Siding, ●	Albany	K 11	[illegible]		[illegible]
Tie Spur, (mail to Medicine Bow)	Carbon	[illegible]	[illegible]		✓
Tipton, (mail to Bittercreek)	Sweetwater	[illegible]	[illegible]		✓
Toltec,	Albany	[illegible]	[illegible]		✓
Torrington,	Lar[illegible]	[illegible]	[illegible]		✓
Trabing,	Johnson.	[illegible]	[illegible]		✓
Trico,	[illegible]	[illegible]	[illegible]		✓
Trelona,	Laramie	[illegible]	Chugwater		✓
Twaton,	Johnson.	[illegible]	[illegible]		✓
Twodar,	Laramie	[illegible]	Wheatland, 2		✓
U					
Ulm, (mail to Clearmont)	Sheridan	[illegible]	[illegible]		✓
Union, (12 miles n. w. of Dubois, E 4)	Fremont	[illegible]	Opal, 75	Pac	✓
Upton, (P. O. name Merrill)	Weston	[illegible]	[illegible]		✓
Utica, ●	Laramie	H [illegible]	[illegible]		✓
V					
Valley, (25 miles s. w. of Ishawood, C 4)	Bighorn	[illegible]	[illegible]		✓
[illegible]	[illegible]	[illegible]	[illegible]		✓
	Converse	G 13	[illegible]		✓
[illegible]	[illegible]	[illegible]	[illegible]		✓
	Sweetwater	K 5	[illegible]		✓
Verona,	Sheridan	B 9	[illegible]		✓
Victoria,	Carbon	[illegible]	[illegible]		✓
Viola,	Uinta	H 2	[illegible]		✓
Vonphrez, (mail to Lusk)	Converse	[illegible]	[illegible]		✓
W					
Wakott, (mail to Fort Fred Steele)	Carbon	I [illegible]	[illegible]		✓
Wamsutter,	Sweetwater	I [illegible]	[illegible]		✓
Warren, (28 miles n. w. of Hartcreek, F 12)	Converse	[illegible]	[illegible]		✓
Waterfall, (mail to Opal)	Uinta	[illegible]	[illegible]		✓
Webster,	Converse	[illegible]	[illegible]		✓
Welcome,	Crook	[illegible]	Merino, [illegible]		✓
Wells,	Uinta	I 2	Cokeville,		✓
Wendover, (mail to Bagley)	Laramie	H 12	27	W., F. & Co	✓
Wesser, (mail to Moorcroft)	Crook	C 11	75		✓
[illegible]	[illegible]	[illegible]	[illegible]		✓
	Laramie,	H 12	27	Ad	✓
Wheatland, 1 bank, ●	Laramie	H 12	27	W., F. & Co	408
Widdowfield,	Carbon	[illegible]	[illegible]		✓
Wilcox, (mail to Rockcreek)	Albany	I 10	139c.	Pac	✓
Wilkins, (mail to Greenriver)	Sweetwater	J 4	139c.		✓
Wilson,	Uinta	D 1	Cokeville, 75.		✓
Wise,	Bighorn,	C 5	Ranchester, 7	Ad	✓
Wolcott, (6 miles e. of Fort Fred Steele, I 8)	Carbon		Ft. Fred Steele, 139.		✓
Wolf,	Sheridan	A 8	Ranchester, 7		✓
Wolton,	Natrona	F 8	Casper, 32		113
Wonderland, (mail to Mammoth Hot Springs)	National Park Reservation		Cokeville, 75.		✓
Woods,	Albany	K 10	Laramie, 139.		✓
Wyncote,	Laramie	H 13	27		✓
Wyoming,	Albany.	J 11	139c	Pac	✓

Ad., Adams Ex. Am., American Ex. Pac., Pacific Ex.

INDEX OF MAPS.

PAGE.
Abyssinia.....610
Afghanistan.....593
Africa.....541
Alabama.....312
Alaska Ty.....418
Alberta.....468
Algeria.....607
Andorra.....570
Arabia.....540
Argentine.....568
Arizona Ty.....370
Arkansas.....338
Armenia.....598
Asia.....540
Assiniboia.....468
Athabasca.....468
Atlantic Ocean.558
Australia.....550
Austria-Hungary....578
Bahamas.....526
Baluchistan.....593
Barbadoes Is...551
Belgium.....579
Bermudas.....566
Bhotan.....597
Bokhara.....593
Bolivia.....560
Borneo.....606
Bosnia.....578
Bourbon Is.....551
Brazil.....564
British Col.....472
British Guiana.557
British Honduras....522
Bulgaria.....590
California..378-386
Canada.....514
Cape Colony...608
Central Africa.604
Central Am.....522
Ceylon.....597
Chile.....568
China.....596
Cochin-China.540
Colombia.....556
Colorado.....204
Congo Free State.....604
Connecticut.....27
Corsica.....574
Costa Rica.....523
Crete.....591
Cuba.....482
Cyprus.....591
Delaware.....85
Denmark.....582
District of Columbia.....84
Dutch Guiana.557
Eas'n Roumelia590
East Indies.....600
Ecuador.....556
Egypt.....610
England.....572
Europe.....536
Faroer Is.....583
Fiji Is.....551
Florida.....300
France.....567
Franklin.....514
French Guiana.557
French Indo-China.....540
Georgia.....294
Germany.....588
Gibraltar.....570
Great Britain...572
Greece.....575
Greenland.....583
Guatemala.....522
Haiti.....527
Hawaii.....422
Herzegovina...578
Honduras.....523
Iceland.....583
Idaho.....404
Illinois.....158
India.....597
Indiana.....146
Indian Ty.....362
Iowa.....168
Ireland.....580
Italy.....571
Jamaica.....530
Japan.....596
Java.....602
Kansas.....190
Keewatin.....514
Kentucky..246-258
Khiva.....593
Korea.....596
Labrador.....432
Liberia.....544
Louisiana.....328
Loyalty Is.....551
Luxemburg.....579
Mackenzie.....514
Madagascar.....548
Madeira Is.....551
Maine.....10
Maltese Is.....551
Malta.....551
Manitoba.....464
Maryland.....84
Massachusetts..22
Mauritius Is...551
Mexico.....478
Michigan.....136
Minnesota.....224
Mississippi.....320
Missouri.....180
Monaco.....567
Montana.....392
Montenegro.....590
Morocco.....607
Natal.....608
Nebraska.....196
Nepal.....597
Netherlands....579
Nevada.....374-382
New Brunswick444
New Caledonia Is.551
Newfoundland.432
New Guinea.....619
New Hampshire 14
New Jersey.....76
New Mex. Ty..366

New South Wales.....612
New York....32-44
New Zealand..620
Nicaragua.....523
N. America....514
N. Carolina.268-280
N. Dakota.....228
Norway..... 586
NovaScotia.436-444
Ohio 124
Oklahoma Ty..362
Ontario....456-460
Orange Free State.....608
Oregon.....414
Pacific Islands..562
Palestine.....603
Paraguay.....565
Pennsylvania.58-70
Persia.....599
Peru.....560
Philippine Isl..428
Porto Rico.....424
Portugal.....570
Prince Edward Island... 436-444
Quebec.....450
Queensland....615
Rhode Island..23
Roumania.....590
Russia in Asia.592
Russia in Europe.....587
Sahara.....544
Salvador.....522
San Marino....571
Santo Domingo.527
Sardinia.....574
Saskatchewan..468
Scotland.....576
Servia.....579
Siam.....540
Siberia.....540
Sierra Leone...544
Sikkim.....597
South Africa...608
South African Republic....608
S. America.....535
South Australia.615
S. Carolina.268-280
S. Dakota.....234
Spain.....577
Sudan.....604
Sumatra.....592
Sweden.....586
Switzerland....584
Tahiti Is.....551
Tasmania.....611
Tennessee..246-258
Texas.....344-356
Trinidad.....551
Turkey.....594
Tunis.....607
Turkestan.....593
Turkey in Asia.598
Turkey in Europe.....590
Ungava.....514
United States..518
Uruguay.....568
Utah.....396
Vermont..... 14
Victoria.....616
Virginia.....98-110
Wales.....572
Washington ...410
W. Australia...614
West Indies....552
W. Virginia.98-110
Wisconsin.... 214
World.....548
Wyoming.....400
Yellowstone National Park...402
Yukon.....408

Index of Cities.

PAGE.
Allegheny.....500
Atlanta.....534
Baltimore.....404
Birmingham...533
Boston.....427
Brooklyn.....400
Buffalo.....402
Charleston.....533
Chicago.....508
Cincinnati.....503
Cleveland.....499
Columbus.....502
Council Bluffs..512
Dallas.....542
Denver.....516
Detroit.....504
Duluth.....521
Greater New York...491
Hartford.....527
Houston.....422
Indianapolis...507
Kansas City....511
Louisville.....528
Memphis.....529
Milwaukee....517
Minneapolis...524
Montreal.....430
Nashville.....532
New Haven....487
New Orleans...530
New York.....488
Omaha.....513
Philadelphia...496
Pittsburg.....500
Providence....486
Quebec.....420
Richmond.....498
St. Louis.....510
St. Paul.....525
San Francisco..543
Seattle.....546
Superior.....520
Tacoma.....547
Toledo.....506
Toronto.....466
Washington....495
West Superior.520

YELLOWSTONE NATIONAL PARK
WYOMING
MONTANA
WYOMING
IDAHO
YELLOWSTONE LAKE
WEST BAY
SOUTH ARM
Pelicans Roost
Stevensons Island
Sand Pt.
Rock Pt.
Bluff Pt.
Dot Isl.
Franks Isl.
Steamboat Pt.
Mud Geyser
Johnson Peak
Electric Peak
Riverside Mail Sta.
FOSSIL FORESTS
PITCHSTONE PLATEAU
LEASE BASIN
CONTINENTAL DIVIDE
SHOSHONE LAKE
Lewis Lake
Falls
Longitude West from Washington
SCALE OF MILES
111
110 40
110 20'
110
45°
44 40
44 20
34°
33 40
33 20
33

INDEX TO STATE MAP OF IDAHO.

EXPLANATION.

To find the name of any place on the Map, first find the name in the index; opposite the name will be seen the number and letter designating it on the Map; then trace a direct line on the Map from the number given to a point where it meets a direct line running from the letter given, and at or near this point will be found the name desired.

Figures represent Railroads. An *italic* letter after each figure represents the branch of that railroad.

County seat in **Full Face** type.
All Towns in Roman type are Post Offices.
All Towns in *Italic* type are not Post Offices
● Money Order Post Office
© Telegraph Station.
▭ Prepaid Freight and Express Station.
× Population unknown, or less than 100.
r. f. d., Rural Free Delivery
G. N. Ex., Great Northern Express.
N. P. Ex., Northern Pacific Express.
Pac. Ex., Pacific Express.

RAILROADS.

10. Boise, Nampa & Owyhee.
Nampa, K 2, to Dewey, M 2.
Delamar, L 2, to Silver City, M 2.

35. Great Northern.
Kalispell, Mont., B 7, to Spokane, Wash., [illegible], entering the State at Leonia A 3, and leaving at Newport, B 1.

40. Idaho Northern.
Nampa, K 2, to Garden Valley, J 4.

45. Kootenay Valley.
Bonners Ferry, A 3, to Kuskonook, B. C., leaving the State at A 3.

60. Northern Pacific.
Missoula, Mont., E 7, to Hope, B 3, entering the State near Cabinet, B 3.
Hope, B 3, to Spokane, Wash., C 1, leaving the State near Hauser Junction, C 1.
Hauser Junction, C 1, to Coeur d'Alene, C 2.
Missoula, Mont., E 7, to Wallace, D 4, entering the State near Mullan, D 4.
" Wallace, D 4, to Mission, C 3.
" Wallace, D 4, to Burke, D 4.
" Marshall Junction, Wash., to Genesee, E 2, entering the State at Leon, [illegible]
" Pullman Junction, Wash., E 1, to Lewiston, F 1, entering the State near Moscow, E 2.
Potlatch Junction, F 2, to Stites, F 1.
Lapwai Junction, F 2, to Culdesac, [illegible] 2, and building southeasterly.
Wallace, C 4, to Sunset, C 4.

70. Oregon Railroad & Navigation Co.
Colfax, Wash., E 1, to Moscow, E 2, entering the State at E 1.
b. Tekoa, Wash., D 1, to Burke, D 4, entering the State at Lovell, D 1.
Wallace, D 4, to Mullan, D 4.
Kellogg, C 3, to Deadwood Gulch, D 3.
Steamship Line.
" Bonners Ferry, A 3, to Nelson, B. C.
" Riparia, Wash., to Lewiston, F 1.

75. Oregon Short Line.
(Controlled by the Union Pacific.)
Granger, Wyo., to Montpelier, N 13, entering the State at Border, N 13.
" Montpelier, N 13, to Pocatello, M 11.
" Pocatello, M 11, to Glenns Ferry, M 5.
" Glenns Ferry, M 5, to Huntington, Ore., leaving the State at K 1, entering again at Washoe, J 2, and finally leaving at J 1.
" McCammon, M 11, to Ogden, Utah, leaving the State at Cannon, N 12.
" Cache Junction, Utah, to Preston, N 12, entering the State at Franklin, N [illegible]
" Pocatello, M 11, to Lima, Mont., leaving the State near Pleasant Valley, [illegible]
" Shoshone, M 7, to Ketchum, K 7.
" Nampa, K 2, to Boise, K 3.
Idaho Falls, L 11, to St. Anthony, K 12.
Projected from Orchard, L 3, to Boise, K 3.

80. Pacific & Idaho Northern
Weiser, J 2, to Council, I 2, and building to Helena, H 2.

PROJECTED AND UNDER CONSTRUCTION.

85. Baker City, Eagle Valley & Seven Devils.
Projected from Baker City, Ore., to the Seven Devils Mining district, 95 miles.

90. Idaho.
Under construction from Cuprum, H 2, to Ballords.

95. Idaho Midland.
Proposed and under Construction from Boise, K 3, to Butte, Mont., F 10, about 300 miles.

100. Moscow & Eastern.
Projected from Moscow, E 1, to the Potlatch River, 40 miles.

150. Union, Cornucopia & Eastern.
Proposed from Union, Ore., to seven Devils Mining district, 122 miles.

STEAMSHIP LINE.

200. Canadian Pacific Steamship Line.
Bonners Ferry, A 3, to Nelson, B. C.

COUNTIES.

COUNTY.	CO. SEAT.	INDEX.	POP.	COUNTY.	CO. SEAT.	INDEX.	POP.
Ada, Boise	[illegible]	[illegible]	[illegible]	Kootenai, Rathdrum	[illegible]	[illegible]	[illegible]
Bannock, Pocatello	[illegible]	[illegible]	[illegible]	Latah, Moscow	[illegible]	[illegible]	[illegible]
Bear Lake, Paris	[illegible]	[illegible]	[illegible]	Lemhi, Salmon	[illegible]	[illegible]	[illegible]
Bingham, Blackfoot	[illegible]	[illegible]	[illegible]	Lincoln, Shoshone	[illegible]	[illegible]	[illegible]
Boise, Hailey	[illegible]	[illegible]	[illegible]	Nez Perces, Lewiston	[illegible]	[illegible]	[illegible]
Bonner, Idaho City	[illegible]	[illegible]	[illegible]	Oneida, Malad City	[illegible]	[illegible]	[illegible]
Canyon, Caldwell	[illegible]	[illegible]	[illegible]	Owyhee, Silver City	[illegible]	[illegible]	[illegible]
Cassia, Albion	[illegible]	[illegible]	[illegible]	Shoshone, Wallace	[illegible]	[illegible]	[illegible]
Custer, Challis	[illegible]	[illegible]	[illegible]	Washington, Weiser	[illegible]	[illegible]	[illegible]
Elmore, Mountainhome	[illegible]	[illegible]	[illegible]				
Fremont, St. Anthony	[illegible]	[illegible]	[illegible]				
Idaho, Mount Idaho	[illegible]	[illegible]	[illegible]				

TOWNS.

TOWN.	COUNTY.	INDEX.	RAILWAY, *or, if not on a Railroad, nearest station.*	EX.	POP.
Adams, (18 miles n. of Florence P. O.)	Idaho	[illegible]	Juliaetta, 60	N. P.	×
Agatha, (mail to Lenore)	Nez Perces	[illegible]		N. P.	[illegible]
Agency, (mail to Genesee)	Nez Perces	F 2	Genesee, 60	N. P.	×
Ahsahka	Nez Perces	E 3	60*f*	N. P.	×
Ako, (R. R. name *Elva*)	Bingham	K 11	75*k*	Pac.	×
Albion, ●	Cassia	N 8	Minidoka, 75	Pac.	306
Algoma, (mail to [illegible])	Kootenai	B 2	60*b*	N. P.	×
Almo	Cassia	N 8	Minidoka, 75	Pac.	421
Alpha, ●	Boise	J 4	Weiser, 75, 80	Pac.	×
Alpine, ●	Washington	I 2	Cambridge, 80	Pac.	×
American Falls, ●	Oneida	M 10	75*e*	Pac.	107
Ammon	Bingham	L 11	Idaho Falls, 75	Pac.	×
Anderson, (mail to Harrison)	Kootenai	C 2	70*b*	[illegible]	×
Anderson, ●	Latah	D 2	Troy, 80	[illegible]	×
Annis	Fremont	K 12	Market Lake, [illegible]	[illegible]	×
Antelope	Custer	K 8	Ledue, 75	[illegible]	×
Arbon, (35 miles n. w. of Malad City, N 11)	Oneida	[illegible]	Clifton, 75	[illegible]	×
Arco	Blaine	K 9	Blackfoot, 75	[illegible]	×
Arimo, (P. O. name Oneida)	Bannock	M 11	75*e*	Pac.	118
Athol	Kootenai	K 2	60*b*	N. P.	27
Atlanta, ●	Elmore	K 8	Mountainhome, 75	Pac.	88
Austin	Cassia	[illegible]	Bliss, 75	Pac.	×
Avon	Latah	E 2	Troy, 60	N. P.	×

B

TOWN.	COUNTY.	INDEX.	RAILWAY, *or, if not on a Railroad, nearest station.*	EX.	POP.
Baker, (10 miles e. of Salmon, H 8)	Lemhi	[illegible]	Beaver, 75	Pac.	×
Bancroft, ●	Bannock	M 12	75*b*	Pac.	112
Bannister	Lemhi	I 9	Dubois, 75	Pac.	×
Bannock, (mail to American Falls)	Oneida	[illegible]	75*c*	Pac.	×
Barton (10 miles w. of Hope)	Bonner	[illegible]	Ketchum, 75	Pac.	×
Beal, (mail to Middle Valley)	Washington	J 2	86	Pac.	×
Basalt, ●	Bingham	L 11	75*g*	Pac.	257
Basalt, (mail to Myrtle)	Nez Perces	F 2	[illegible]	[illegible]	×
Basin	Cassia	N 8	Minidoka, 75	Pac.	×
Bates, (7½ miles s. w. of Driggs, K 13)	Fremont	[illegible]	Market Lake, 75	Pac.	×
Bayhorse, ●	Custer	J 7	Ketchum, 75	Pac.	86
Bear	Washington	H 2	Weiser, 75, 80	Pac.	×
Beatty, (mail to Boise)	Ada	K 3	75*f*	[illegible]	[illegible]
Beaver Canon, (mail to Spencer)	Fremont	J 11	75*e*	[illegible]	[illegible]
Beeman	Nez Perces	[illegible]	*Cul de Sac*, 60	[illegible]	[illegible]
Bellevue, ●	Blaine	[illegible]	[illegible]	[illegible]	[illegible]
Bellgrove	Kootenai	[illegible]	[illegible]	[illegible]	256
Bennington	Bear Lake	N 13	Montpelier, 75	[illegible]	[illegible]
Birchwood	Fremont	J 10	Camas, 75	[illegible]	[illegible]
Bisbee, (mail to Orchard)	[illegible]	[illegible]	[illegible]	[illegible]	[illegible]
Black Bear, (mail to Gem)	Shoshone	[illegible]	[illegible]	[illegible]	[illegible]
Blackbird	Lemhi	I 6	[illegible]	[illegible]	[illegible]
Blackfoot, 1 bank, ●	Bingham	L 11	[illegible]	[illegible]	330
Blake	Shoshone	F 3	[illegible]	[illegible]	[illegible]
Blanche, (14 miles n. n. e. of Bliss, M 6)	Lincoln	[illegible]	[illegible]	[illegible]	[illegible]
Bliss	Lincoln	[illegible]	[illegible]	[illegible]	60
Bloomington, ●	Bear Lake	N 13	Dingle, 75	[illegible]	[illegible]
Bluelakes, (35 miles n. of Rockcreek, N 7)	Lincoln	[illegible]	Shoshone, 75	[illegible]	[illegible]
BOISE, 5 banks, ●	Ada	K 3	75*f*	[illegible]	[illegible]
Bonanza, 4 mile r.	Custer	I 6	Ketchum, 75	[illegible]	208
Bonners Ferry, ●	Kootenai	A 3	35, 45, 70*m*, 200	[illegible]	349
Border, (mail to Dingle)	Bear Lake	N 13	75*e*	[illegible]	[illegible]
Bourne, (12 miles n. e. of Weiser, J 2)	Washington	[illegible]	[illegible]	[illegible]	[illegible]
Bowman, Canyon	[illegible]	I 2	Weiser, 75, 80	[illegible]	[illegible]
Brannan	Washington	[illegible]	Minidoka, 75	[illegible]	[illegible]
Bridge, Cassia	[illegible]	[illegible]	[illegible]	[illegible]	[illegible]
Bronco, (mail to Sandpoint)	Kootenai	[illegible]	[illegible]	[illegible]	[illegible]
Bronco, (mail to Dudley)	Kootenai	[illegible]	70*m*	G. N.	[illegible]
Brunean, ●	Owyhee	M 4	Mountainhome, 75	Pac.	[illegible]
Bryan, (6 miles w. of Blackfoot, L 11)	Bingham	[illegible]	Blackfoot, 7	[illegible]	[illegible]
Bullion, (mail to Hailey)	Blaine	L 7	Hailey, 75	[illegible]	[illegible]
Bunn, (mail to Wallace)	Shoshone	[illegible]	60*a*	[illegible]	[illegible]
Burke, ●	Shoshone	C 4	[illegible]	[illegible]	[illegible]
Butte	Cassia	N 4	Bliss, 75	[illegible]	[illegible]

C

TOWN.	COUNTY.	INDEX.	RAILWAY, *or, if not on a Railroad, nearest station.*	EX.	POP.
Cabinet, (mail to Clarkfork)	Kootenai	[illegible]	[illegible]	[illegible]	[illegible]
Caldwell, 2 banks, ●	Canyon	[illegible]	[illegible]	[illegible]	[illegible]
Camas	Fremont	[illegible]	[illegible]	[illegible]	[illegible]
Cambridge	Washington	[illegible]	[illegible]	[illegible]	[illegible]
Cameron, ●	Nez Perces	[illegible]	[illegible]	[illegible]	[illegible]
Campbell, (12 miles n. Bird, 45 s. Idaho)	[illegible]	[illegible]	Genesee, 60	N. P.	[illegible]
Carey	Blaine	L 8	Ledue	[illegible]	[illegible]
Carmen, (mail to [illegible])	[illegible]	[illegible]	[illegible]	[illegible]	[illegible]
Castle Creek, ●	Owyhee	[illegible]	[illegible]	[illegible]	[illegible]
Cataldo, ●	Kootenai	[illegible]	[illegible]	[illegible]	[illegible]
Cattrock, (mail to Weiser, [illegible] logtot)	[illegible]	[illegible]	[illegible]	[illegible]	[illegible]
Cavendish	Nez Perces	[illegible]	[illegible]	[illegible]	[illegible]
Center	Boise	[illegible]	[illegible]	[illegible]	[illegible]
Centerville, ●	[illegible]	[illegible]	[illegible]	[illegible]	[illegible]
Challis, ●	Custer	[illegible]	[illegible]	[illegible]	[illegible]
Chapin	Fremont	K 13	Market Lake, 75	[illegible]	[illegible]
Chelsea, (mail to Harrison)	Kootenai	[illegible]	[illegible]	[illegible]	[illegible]
Cherrycreek	Oneida	[illegible]	[illegible]	[illegible]	[illegible]
Chesley	Nez Perces	F 2	Juliaetta	[illegible]	[illegible]
[illegible]	[illegible]	[illegible]	20 Camas	[illegible]	[illegible]
[illegible]	[illegible]	[illegible]	M 12 Bancroft	[illegible]	[illegible]
[illegible]	[illegible]	[illegible]	Soda Springs, 7	[illegible]	[illegible]
[illegible]	[illegible]	[illegible]	[illegible]	[illegible]	[illegible]
Clarkia	Kootenai	D 3	Harrison, 7	[illegible]	[illegible]
Clayton, ●	Custer	J 7	Ketchum, 7	[illegible]	[illegible]
Clearwater	Idaho	F 4	Juliaetta, 60	[illegible]	[illegible]
Cleft, (mail to Mountainhome)	Elmore	[illegible]	[illegible]	[illegible]	[illegible]
Cleveland, ●	Ada	[illegible]	[illegible]	[illegible]	[illegible]
Clifton, (R. R. name *Garn*)	Oneida	[illegible]	[illegible]	[illegible]	[illegible]
Clover	Lincoln	[illegible]	[illegible]	[illegible]	[illegible]
Clyde	Blaine	[illegible]	K 9 Camas	[illegible]	[illegible]
[illegible]	[illegible]	[illegible]	[illegible]	[illegible]	[illegible]
Kootenai	[illegible]	[illegible]	[illegible]	[illegible]	[illegible]
[illegible]	[illegible]	[illegible]	[illegible]	[illegible]	[illegible]
[illegible]	[illegible]	[illegible]	[illegible]	[illegible]	[illegible]
[illegible]	[illegible]	[illegible]	[illegible]	[illegible]	[illegible]
Concord	Idaho	[illegible]	[illegible]	[illegible]	[illegible]
Concrete, (mail to Middle Valley)	Washington	[illegible]	[illegible]	[illegible]	[illegible]
Conor, (3 miles w. [illegible] Cassia)	[illegible]	[illegible]	[illegible]	[illegible]	[illegible]
Copeland, (17 miles n. w. of Bonners Ferry, A 3)	Kootenai	[illegible]	See Bonners Ferry	[illegible]	[illegible]
Cora, (14 mile n. of Viola, E 1)	Latah	[illegible]	Moscow, 60, 70	G. N. N. P.	[illegible]
Cornish, (mail to Weston)	Oneida	N 12	75*e*	[illegible]	[illegible]
Cornwall, (R. R. name *Joel*, ● [illegible])	[illegible]	[illegible]	[illegible]	[illegible]	[illegible]
[illegible]	[illegible]	[illegible]	[illegible]	[illegible]	[illegible]
[illegible]	[illegible]	[illegible]	[illegible]	[illegible]	[illegible]
Council, ●	Washington	[illegible]	[illegible]	[illegible]	[illegible]
Cove, (5 miles n. of [illegible] ley, N 12)	Bannock	[illegible]	[illegible]	[illegible]	[illegible]
[illegible]	[illegible]	[illegible]	[illegible]	[illegible]	[illegible]
Crane, Washington	[illegible]	[illegible]	[illegible]	[illegible]	[illegible]
Crane Station, (mail to Weiser)	[illegible]	[illegible]	[illegible]	[illegible]	[illegible]
Crater, (mail to [illegible] Bannock)	[illegible]	[illegible]	[illegible]	[illegible]	[illegible]
Crawford	Boise	[illegible]	[illegible]	[illegible]	[illegible]
Crescent	Latah	[illegible]	[illegible]	[illegible]	[illegible]
Crescent, (mail to [illegible] Kootenai)	[illegible]	[illegible]	[illegible]	[illegible]	[illegible]
Cul de Sac, (R. R. name [illegible] Nez Perces)	[illegible]	[illegible]	[illegible]	[illegible]	[illegible]
Cuprum, ●	Washington	H 2	[illegible]	[illegible]	[illegible]
Custer, ●	Custer	I 6	Ketchum, 75	[illegible]	[illegible]

D

TOWN.	COUNTY.	INDEX.	RAILWAY, *or, if not on a Railroad, nearest station.*	EX.	POP.
Dairy, (30 miles s. s. w. of Delamar, M 2)	Owyhee	[illegible]	Delamar, 10	[illegible]	[illegible]
Dale	Washington	I 2	Council, 80	[illegible]	[illegible]
Daniels	Oneida	[illegible]	Clifton, 75	[illegible]	[illegible]
Darby, (4 miles s. [illegible] K 13)	Fremont	[illegible]	Market Lake,	[illegible]	[illegible]
Dayton	Oneida	N 12	75*e*	[illegible]	[illegible]
Deadwood Gulch, (mail to Shoshone)	[illegible]	[illegible]	[illegible]	[illegible]	[illegible]
De Lamar, ●	Owyhee	M [illegible]	[illegible]	[illegible]	[illegible]
Delta, ●	[illegible]	[illegible]	[illegible]	[illegible]	[illegible]
Dempsey	Bannock	[illegible]	[illegible]	[illegible]	[illegible]
Deul, (28 miles e. of [illegible] I 2)	Shoshone	[illegible]	Kendrick, 60	[illegible]	[illegible]
[illegible], ●	Idaho	G 5	Juliaetta, 60	[illegible]	[illegible]
[illegible], ●	Kootenai	[illegible]	[illegible]	[illegible]	[illegible]
[illegible]	[illegible]	[illegible]	[illegible]	[illegible]	[illegible]
Diamond Springs, (mail to Middle Valley)	Washington	[illegible]	[illegible]	[illegible]	[illegible]
Dickey, ●	Custer	[illegible]	[illegible]	[illegible]	[illegible]
Dingle	Bear Lake	[illegible]	[illegible]	[illegible]	[illegible]
Dixie	Idaho	[illegible]	[illegible]	[illegible]	[illegible]
Donaphan, (Summer P. O.)	Blaine	[illegible]	[illegible]	[illegible]	[illegible]
Dorin, ●	[illegible]	[illegible]	[illegible]	[illegible]	[illegible]
Downey, ●	Bannock	[illegible]	[illegible]	[illegible]	[illegible]
Driggs, ●	Fremont	[illegible]	[illegible]	[illegible]	[illegible]
Dubois, ●	Fremont	[illegible]	[illegible]	[illegible]	[illegible]
Dudley	Kootenai	[illegible]	[illegible]	[illegible]	[illegible]

E

TOWN.	COUNTY.	INDEX.	RAILWAY, *or, if not on a Railroad, nearest station.*	EX.	POP.
[illegible]	[illegible]	[illegible]	[illegible]	[illegible]	[illegible]
Echo, (8 miles e. of Mountainhome, L 4)	Elmore	[illegible]	Mountainhome	[illegible]	[illegible]
Edmunds	Fremont	K 12	*Hargood*,	[illegible]	[illegible]
Egin	Fremont	I 12	*Hargood*	[illegible]	[illegible]
Elba	Cassia	N 8	Minidoka, 7	[illegible]	[illegible]
Elk City, ●	Idaho	G 5	Juliaetta, 60	[illegible]	[illegible]
Elkhorn, (10 miles [illegible] City, N 11)	Oneida	[illegible]	Clifton, 75	[illegible]	[illegible]
Ellis	Lemhi	I 7	Beaver, 75	[illegible]	[illegible]
Elmira	Kootenai	A 4	35	[illegible]	[illegible]
Elva, (P. O. name Ako)	Bingham	K 11	[illegible]	[illegible]	[illegible]
Emida	Kootenai	D 2	Troy	[illegible]	[illegible]
Emmett, ●	Canyon	K 2	10	[illegible]	[illegible]
Emmville, (mail to Kingston)	Shoshone	I 3	50*b*	[illegible]	[illegible]
Enterprise	Owyhee	L 2	Caldwell	[illegible]	[illegible]

F

TOWN.	COUNTY.	INDEX.	RAILWAY, *or, if not on a Railroad, nearest station.*	EX.	POP.
Fairview	Oneida	N 12	Whitney, 75	[illegible]	[illegible]
Falls Store	Canyon	K 2	Payette, 75	[illegible]	75
Farnum, (9½ miles e. of Chester, K 20)	Fremont	[illegible]	Camas, 75	[illegible]	[illegible]
Ferdinand	Idaho	F 3	Troy, 60	[illegible]	[illegible]
Fishhaven	Bear Lake	N 14	Franklin, 75	[illegible]	[illegible]
Fletcher, ●	Nez Perces	F 2	*Cul de Sac*, 60	[illegible]	63
Florence, ●	Idaho	H 4	Juliaetta, 60	[illegible]	[illegible]
Forest	Nez Perces	F 2	Genesee, 60	[illegible]	×
Forney	Lemhi	I 7	Ketchum, 75	[illegible]	×
Fort Hall, (mail to [illegible])	[illegible]	[illegible]	[illegible]	[illegible]	[illegible]
Fort Lemhi	Lemhi	L 11	Blackfoot, 75	[illegible]	[illegible]
Franklin, ●	Oneida	I 8	Beaver, 75	[illegible]	×
Fraser	Shoshone	N 12	75*f*	[illegible]	35
Freese, (8 miles n. w. of Princeton, E 2)	Latah	F 3	Juliaetta, 60	[illegible]	×
Frisco, (mail to Gem)	Shoshone	Moscow, 60, 70	G. N., N. P.	×	×
		60*f*, 70*b*	G. N., N. P.	×	×

G

TOWN.	COUNTY.	INDEX.	RAILWAY, *or, if not on a Railroad, nearest station.*	EX.	POP.
Galena, (mail to Ketchum)	Blaine	K 7	Ketchum, 75	Pac.	[illegible]
[illegible]	[illegible]	[illegible]	[illegible]	[illegible]

INDEX OF MAPS.

PAGE.
Abyssinia.....610
Afghanistan...593
Africa.....544
Alabama.....312
Alaska Ty.....418
Alberta.....468
Algeria.....607
Andorra.....570
Arabia.....540
Argentine.....568
Arizona Ty....370
Arkansas.....338
Armenia.....598
Asia.....510
Assiniboia.....468
Athabasca.....468
Atlantic Ocean.558
Australia.....550
Austria-Hungary....578
Bahamas.....526
Baluchistan....593
Barbadoes Is...551
Belgium.....579
Bermudas.....566
Bhotan.....597
Bokhara.....593
Bolivia.....560
Borneo.....606
Bosnia.....578
Bourbon Is....551
Brazil.....564
British Col.....472
British Guiana.557
British Honduras....522
Bulgaria.....590
California..378-386
Canada.....514
Cape Colony...608
Central Africa.604
Central Am....522
Ceylon.....597
Chile.....568
China.....596
Cochin-China. 540
Colombia.....556
Colorado.....204
Congo Free State.....604
Connecticut... 27
Corsica.....571
Costa Rica.....523
Crete.....591
Cuba.....482
Cyprus.....591
Delaware..... 85
Denmark.....582
District of Columbia.... 84
Dutch Guiana .557
Eas'n Roumelia590
East Indies....600
Ecuador.....556
Egypt.....610
England.....572
Europe.....536
Faroer Is.....583
Fiji Is.....551
Florida.....300
France.....567
Franklin.....514
French Guiana.557
French Indo-China.....540
Georgia.....294
Germany.....588
Gibraltar.....570
Great Britain...572
Greece.....575
Greenland.....583
Guatemala.....522
Haiti.....527
Hawaii.....422
Herzegovina...578
Honduras.....523
Iceland.....583
Idaho.....404
Illinois.....158
India.....597
Indiana.....146
Indian Ty.....362
Iowa.....168
Ireland.....580
Italy.....571
Jamaica.....530
Japan.....596
Java.....602
Kansas.....190
Keewatin.....514
Kentucky..246-258
Khiva.....593
Korea.....596
Labrador.....432
Liberia.....544
Louisiana.....328
Loyalty Is.....551
Luxemburg....579
Mackenzie.....514
Madagascar....548
Madeira Is.....551
Maine..... 10
Maltese Is.....551
Malta.....551
Manitoba..... 464
Maryland..... 84
Massachusetts.. 22
Mauritius Is...551
Mexico.....478
Michigan.....136
Minnesota.....221
Mississippi....320
Missouri.....180
Monaco.....567
Montana.....392
Montenegro....590
Morocco.....607
Natal.....608
Nebraska.....196
Nepal.....597
Netherlands....579
Nevada.....374-382
New Brunswick444
New Caledonia Is.551
Newfoundland.432
New Guinea....619
New Hampshire 14
New Jersey..... 76
New Mex. Ty..366

IDAHO
EXPLANATION.
Location of Banking Towns in red, thus: O
Railroads are indicated by numbers and colors, and have the same number and color in every State through which it passes. Express Companies follow Railroad names; Local Railroad Express operates where no Express is given.
Idaho.
10 Boise, Nampa & Owyhee, Pac. Ex., L 2
35 Great Northern, G. N. Ex., B 2
40. Idaho Northern, K 3
45. Kootenay Valley, G. N. Ex., A 3
60. Northern Pacific, N. P. Ex., C 2
70. Oregon R. & Nav. Co., O. N. Ex., D 2
75. Oregon Short Line, Pac. Ex., M 11
80 Pacific & Idaho Northern, Pac. Ex., J 2
Copyright, 1901, by Geo. F. Cram.
SCALE OF MILES
Bitterroot Mountains
Coeur d'Alene Mt.
Clearwater Mts.
Craig Mts.
Rethdrum
Moscow
Lewiston
Deer Lodge City
Butte City
Helena
Great Falls
Kalispel
Sandpoint
Missoula
Idaho
Mt. Idaho
Cottonwood
Hingham
Augusta
Arrington
Townsend
White Sulphur Springs
Elkhorn
Wallace
Mullan
Murray
Gorton
Colfax
Pullman
Moscow
Genesee
Lewiston
Asotin
Pierce
Orofino
Kamiah
Grangeville
Salmon City
Dillon
Bozeman
Livingston
Cinnabar
Gardiner
Cooke City
Yellowstone Park
Cheyenne
Laramie
Denver
Pueblo
Colorado Springs
Cripple Creek
Leadville
Aspen
Glenwood Springs
Grand Junction
Ouray
Durango
Silverton
Rico
Telluride
Ouray
Salt Lake City
Ogden
Provo
Nephi
Milford
Beaver
Cedar City
Kanab
Panguitch
Richfield
Manti
Ephraim
Moroni
Fillmore
Delta
Oasis
Lund
Modena
Eureka
Ely
Pioche
Caliente
Las Vegas
Barstow
Bakersfield
Los Angeles
San Bernardino
San Diego
Yuma
Phoenix
Prescott
Flagstaff
Winslow
Holbrook
Gallup
Albuquerque
Las Vegas
Santa Fe
Raton
Trinidad
Pueblo
Colorado Springs
Denver
Cheyenne
Laramie
Rawlins
Rock Springs
Green River
Evanston
Ogden
Salt Lake City

Salmon
Challis
Hailey
Shoshone
Mountain Home
Boise
Caldwell
Weiser
Idaho City
Silver City
Blackfoot
Pocatello
Malad City
Albion
Paris
Bear Lake
Virginia City
Dillon
Kilgore
St Anthony
Parker
Shoshone Falls
Twin Falls
Glenns Ferrie
Salmon River Range
Lost River Mts.
Sawtooth Range
Big Southern Butte
Lava Beds
Sagebrush Plains
Yellow Stone National Park
Snake River
Malad River
Bear River
Boise River
Weiser River
Payette River
Salmon River
Lemhi River
Big Lost River
Big Wood River
Snake River
Oregon
Wyoming
Utah
Nevada
Idaho
Washington
Montana
Canada
Oregon Short Line
Union Pacific
Northern Pacific
Great Northern
Oregon Railway & Navigation Co.
Oregon Railway & Navigation Co. (Branch)
Oregon Short Line (Branch)
Union Pacific (Branch)
Northern Pacific (Branch)
Great Northern (Branch)
Oregon Railway & Navigation Co. (Joint Line)
Oregon Short Line (Joint Line)
Union Pacific (Joint Line)
Northern Pacific (Joint Line)
Great Northern (Joint Line)
Oregon Railway & Navigation Co. (Joint Branch)
Oregon Short Line (Joint Branch)
Union Pacific (Joint Branch)
Northern Pacific (Joint Branch)
Great Northern (Joint Branch)
Oregon Railway & Navigation Co. (Joint Line Branch)
Oregon Short Line (Joint Line Branch)
Union Pacific (Joint Line Branch)
Northern Pacific (Joint Line Branch)
Great Northern (Joint Line Branch)
Oregon Railway & Navigation Co. (Joint Branch Line)
Oregon Short Line (Joint Branch Line)
Union Pacific (Joint Branch Line)
Northern Pacific (Joint Branch Line)
Great Northern (Joint Branch Line)
Oregon Railway & Navigation Co. (Joint Branch Line Branch)
Oregon Short Line (Joint Branch Line Branch)
Union Pacific (Joint Branch Line Branch)
Northern Pacific (Joint Branch Line Branch)
Great Northern (Joint Branch Line Branch)
Oregon Railway & Navigation Co. (Joint Branch Line Branch Line)
Oregon Short Line (Joint Branch Line Branch Line)
Union Pacific (Joint Branch Line Branch Line)
Northern Pacific (Joint Branch Line Branch Line)
Great Northern (Joint Branch Line Branch Line)
Oregon Railway & Navigation Co. (Joint Branch Line Branch Line Branch)
Oregon Short Line (Joint Branch Line Branch Line Branch)
Union Pacific (Joint Branch Line Branch Line Branch)
Northern Pacific (Joint Branch Line Branch Line Branch)
Great Northern (Joint Branch Line Branch Line Branch)
Oregon Railway & Navigation Co. (Joint Branch Line Branch Line Branch Line)
Oregon Short Line (Joint Branch Line Branch Line Branch Line)
Union Pacific (Joint Branch Line Branch Line Branch Line)
Northern Pacific (Joint Branch Line Branch Line Branch Line)
Great Northern (Joint Branch Line Branch Line Branch Line)
Oregon Railway & Navigation Co. (Joint Branch Line Branch Line Branch Line Branch)
Oregon Short Line (Joint Branch Line Branch Line Branch Line Branch)
Union Pacific (Joint Branch Line Branch Line Branch Line Branch)
Northern Pacific (Joint Branch Line Branch Line Branch Line Branch)
Great Northern (Joint Branch Line Branch Line Branch Line Branch)
Oregon Railway & Navigation Co. (Joint Branch Line Branch Line Branch Line Branch Line)
Oregon Short Line (Joint Branch Line Branch Line Branch Line Branch Line)
Union Pacific (Joint Branch Line Branch Line Branch Line Branch Line)
Northern Pacific (Joint Branch Line Branch Line Branch Line Branch Line)
Great Northern (Joint Branch Line Branch Line Branch Line Branch Line)
Oregon Railway & Navigation Co. (Joint Branch Line Branch Line Branch Line Branch Line Branch)
Oregon Short Line (Joint Branch Line Branch Line Branch Line Branch Line Branch)
Union Pacific (Joint Branch Line Branch Line Branch Line Branch Line Branch)
Northern Pacific (Joint Branch Line Branch Line Branch Line Branch Line Branch)
Great Northern (Joint Branch Line Branch Line Branch Line Branch Line Branch)
Oregon Railway & Navigation Co. (Joint Branch Line Branch Line Branch Line Branch Line Branch Line)
Oregon Short Line (Joint Branch Line Branch Line Branch Line Branch Line Branch Line)
Union Pacific (Joint Branch Line Branch Line Branch Line Branch Line Branch Line)
Northern Pacific (Joint Branch Line Branch Line Branch Line Branch Line Branch Line)
Great Northern (Joint Branch Line Branch Line Branch Line Branch Line Branch Line)
Oregon Railway & Navigation Co. (Joint Branch Line Branch Line Branch Line Branch Line Branch Line Branch)
Oregon Short Line (Joint Branch Line Branch Line Branch Line Branch Line Branch Line Branch)
Union Pacific (Joint Branch Line Branch Line Branch Line Branch Line Branch Line Branch)
Northern Pacific (Joint Branch Line Branch Line Branch Line Branch Line Branch Line Branch)
Great Northern (Joint Branch Line Branch Line Branch Line Branch Line Branch Line Branch)
Oregon Railway & Navigation Co. (Joint Branch Line Branch Line Branch Line Branch Line Branch Line Branch Line)
Oregon Short Line (Joint Branch Line Branch Line Branch Line Branch Line Branch Line Branch Line)
Union Pacific (Joint Branch Line Branch Line Branch Line Branch Line Branch Line Branch Line)
Northern Pacific (Joint Branch Line Branch Line Branch Line Branch Line Branch Line Branch Line)
Great Northern (Joint Branch Line Branch Line Branch Line Branch Line Branch Line Branch Line)
Oregon Railway & Navigation Co. (Joint Branch Line Branch Line Branch Line Branch Line Branch Line Branch Line Branch)
Oregon Short Line (Joint Branch Line Branch Line Branch Line Branch Line Branch Line Branch Line Branch)
Union Pacific (Joint Branch Line Branch Line Branch Line Branch Line Branch Line Branch Line Branch)
Northern Pacific (Joint Branch Line Branch Line Branch Line Branch Line Branch Line Branch Line Branch)
Great Northern (Joint Branch Line Branch Line Branch Line Branch Line Branch Line Branch Line Branch)
Oregon Railway & Navigation Co. (Joint Branch Line Branch Line Branch Line Branch Line Branch Line Branch Line Branch Line)
Oregon Short Line (Joint Branch Line Branch Line Branch Line Branch Line Branch Line Branch Line Branch Line)
Union Pacific (Joint Branch Line Branch Line Branch Line Branch Line Branch Line Branch Line Branch Line)
Northern Pacific (Joint Branch Line Branch Line Branch Line Branch Line Branch Line Branch Line Branch Line)
Great Northern (Joint Branch Line Branch Line Branch Line Branch Line Branch Line Branch Line Branch Line)
Oregon Railway & Navigation Co. (Joint Branch Line Branch Line Branch Line Branch Line Branch Line Branch Line Branch Line Branch)
Oregon Short Line (Joint Branch Line Branch Line Branch Line Branch Line Branch Line Branch Line Branch Line Branch)
Union Pacific (Joint Branch Line Branch Line Branch Line Branch Line Branch Line Branch Line Branch Line Branch)
Northern Pacific (Joint Branch Line Branch Line Branch Line Branch Line Branch Line Branch Line Branch Line Branch)
Great Northern (Joint Branch Line Branch Line Branch Line Branch Line Branch Line Branch Line Branch Line Branch)
Oregon Railway & Navigation Co. (Joint Branch Line Branch Line Branch Line Branch Line Branch Line Branch Line Branch Line Branch Line)
Oregon Short Line (Joint Branch Line Branch Line Branch Line Branch Line Branch Line Branch Line Branch Line Branch Line)
Union Pacific (Joint Branch Line Branch Line Branch Line Branch Line Branch Line Branch Line Branch Line Branch Line)
Northern Pacific (Joint Branch Line Branch Line Branch Line Branch Line Branch Line Branch Line Branch Line Branch Line)
Great Northern (Joint Branch Line Branch Line Branch Line Branch Line Branch Line Branch Line Branch Line Branch Line)
Oregon Railway & Navigation Co. (Joint Branch Line Branch Line Branch Line Branch Line Branch Line Branch Line Branch Line Branch Line Branch)
Oregon Short Line (Joint Branch Line Branch Line Branch Line Branch Line Branch Line Branch Line Branch Line Branch Line Branch)
Union Pacific (Joint Branch Line Branch Line Branch Line Branch Line Branch Line Branch Line Branch Line Branch Line Branch)
Northern Pacific (Joint Branch Line Branch Line Branch Line Branch Line Branch Line Branch Line Branch Line Branch Line Branch)
Great Northern (Joint Branch Line Branch Line Branch Line Branch Line Branch Line Branch Line Branch Line Branch Line Branch)
Oregon Railway & Navigation Co. (Joint Branch Line Branch Line Branch Line Branch Line Branch Line Branch Line Branch Line Branch Line Branch Line)
Oregon Short Line (Joint Branch Line Branch Line Branch Line Branch Line Branch Line Branch Line Branch Line Branch Line Branch Line)
Union Pacific (Joint Branch Line Branch Line Branch Line Branch Line Branch Line Branch Line Branch Line Branch Line Branch Line)
Northern Pacific (Joint Branch Line Branch Line Branch Line Branch Line Branch Line Branch Line Branch Line Branch Line Branch Line)
Great Northern (Joint Branch Line Branch Line Branch Line Branch Line Branch Line Branch Line Branch Line Branch Line Branch Line)
Oregon Railway & Navigation Co. (Joint Branch Line Branch Line Branch Line Branch Line Branch Line Branch Line Branch Line Branch Line Branch Line Branch)
Oregon Short Line (Joint Branch Line Branch Line Branch Line Branch Line Branch Line Branch Line Branch Line Branch Line Branch Line Branch)
Union Pacific (Joint Branch Line Branch Line Branch Line Branch Line Branch Line Branch Line Branch Line Branch Line Branch Line Branch)
Northern Pacific (Joint Branch Line Branch Line Branch Line Branch Line Branch Line Branch Line Branch Line Branch Line Branch Line Branch)
Great Northern (Joint Branch Line Branch Line Branch Line Branch Line Branch Line Branch Line Branch Line Branch Line Branch Line Branch)
Oregon Railway & Navigation Co. (Joint Branch Line Branch Line Branch Line Branch Line Branch Line Branch Line Branch Line Branch Line Branch Line Branch Line)
Oregon Short Line (Joint Branch Line Branch Line Branch Line Branch Line Branch Line Branch Line Branch Line Branch Line Branch Line Branch Line)
Union Pacific (Joint Branch Line Branch Line Branch Line Branch Line Branch Line Branch Line Branch Line Branch Line Branch Line Branch Line)
Northern Pacific (Joint Branch Line Branch Line Branch Line Branch Line Branch Line Branch Line Branch Line Branch Line Branch Line Branch Line)
Great Northern (Joint Branch Line Branch Line Branch Line Branch Line Branch Line Branch Line Branch Line Branch Line Branch Line Branch Line)
Oregon Railway & Navigation Co. (Joint Branch Line Branch Line Branch Line Branch Line Branch Line Branch Line Branch Line Branch Line Branch Line Branch Line Branch)
Oregon Short Line (Joint Branch Line Branch Line Branch Line Branch Line Branch Line Branch Line Branch Line Branch Line Branch Line Branch Line Branch)
Union Pacific (Joint Branch Line Branch Line Branch Line Branch Line Branch Line Branch Line Branch Line Branch Line Branch Line Branch Line Branch)
Northern Pacific (Joint Branch Line Branch Line Branch Line Branch Line Branch Line Branch Line Branch Line Branch Line Branch Line Branch Line Branch)
Great Northern (Joint Branch Line Branch Line Branch Line Branch Line Branch Line Branch Line Branch Line Branch Line Branch Line Branch Line Branch)
Oregon Railway & Navigation Co. (Joint Branch Line Branch Line Branch Line Branch Line Branch Line Branch Line Branch Line Branch Line Branch Line Branch Line Branch Line)
Oregon Short Line (Joint Branch Line Branch Line Branch Line Branch Line Branch Line Branch Line Branch Line Branch Line Branch Line Branch Line Branch Line)
Union Pacific (Joint Branch Line Branch Line Branch Line Branch Line Branch Line Branch Line Branch Line Branch Line Branch Line Branch Line Branch Line)
Northern Pacific (Joint Branch Line Branch Line Branch Line Branch Line Branch Line Branch Line Branch Line Branch Line Branch Line Branch Line Branch Line)
Great Northern (Joint Branch Line Branch Line Branch Line Branch Line Branch Line Branch Line Branch Line Branch Line Branch Line Branch Line Branch Line)
Oregon Railway & Navigation Co. (Joint Branch Line Branch Line Branch Line Branch Line Branch Line Branch Line Branch Line Branch Line Branch Line Branch Line Branch Line Branch)
Oregon Short Line (Joint Branch Line Branch Line Branch Line Branch Line Branch Line Branch Line Branch Line Branch Line Branch Line Branch Line Branch Line Branch)
Union Pacific (Joint Branch Line Branch Line Branch Line Branch Line Branch Line Branch Line Branch Line Branch Line Branch Line Branch Line Branch Line Branch)
Northern Pacific (Joint Branch Line Branch Line Branch Line Branch Line Branch Line Branch Line Branch Line Branch Line Branch Line Branch Line Branch Line Branch)
Great Northern (Joint Branch Line Branch Line Branch Line Branch Line Branch Line Branch Line Branch Line Branch Line Branch Line Branch Line Branch Line Branch)
Oregon Railway & Navigation Co. (Joint Branch Line Branch Line Branch Line Branch Line Branch Line Branch Line Branch Line Branch Line Branch Line Branch Line Branch Line Branch Line)
Oregon Short Line (Joint Branch Line Branch Line Branch Line Branch Line Branch Line Branch Line Branch Line Branch Line Branch Line Branch Line Branch Line Branch Line)
Union Pacific (Joint Branch Line Branch Line Branch Line Branch Line Branch Line Branch Line Branch Line Branch Line Branch Line Branch Line Branch Line Branch Line)
Northern Pacific (Joint Branch Line Branch Line Branch Line Branch Line Branch Line Branch Line Branch Line Branch Line Branch Line Branch Line Branch Line Branch Line)
Great Northern (Joint Branch Line Branch Line Branch Line Branch Line Branch Line Branch Line Branch Line Branch Line Branch Line Branch Line Branch Line Branch Line)
Oregon Railway & Navigation Co. (Joint Branch Line Branch Line Branch Line Branch Line Branch Line Branch Line Branch Line Branch Line Branch Line Branch Line Branch Line Branch Line Branch)
Oregon Short Line (Joint Branch Line Branch Line Branch Line Branch Line Branch Line Branch Line Branch Line Branch Line Branch Line Branch Line Branch Line Branch Line Branch)
Union Pacific (Joint Branch Line Branch Line Branch Line Branch Line Branch Line Branch Line Branch Line Branch Line Branch Line Branch Line Branch Line Branch Line Branch)
Northern Pacific (Joint Branch Line Branch Line Branch Line Branch Line Branch Line Branch Line Branch Line Branch Line Branch Line Branch Line Branch Line Branch Line Branch)
Great Northern (Joint Branch Line Branch Line Branch Line Branch Line Branch Line Branch Line Branch Line Branch Line Branch Line Branch Line Branch Line Branch Line Branch)
Oregon Railway & Navigation Co. (Joint Branch Line Branch Line Branch Line Branch Line Branch Line Branch Line Branch Line Branch Line Branch Line Branch Line Branch Line Branch Line Branch Line)
Oregon Short Line (Joint Branch Line Branch Line Branch Line Branch Line Branch Line Branch Line Branch Line Branch Line Branch Line Branch Line Branch Line Branch Line Branch Line)
Union Pacific (Joint Branch Line Branch Line Branch Line Branch Line Branch Line Branch Line Branch Line Branch Line Branch Line Branch Line Branch Line Branch Line Branch Line)
Northern Pacific (Joint Branch Line Branch Line Branch Line Branch Line Branch Line Branch Line Branch Line Branch Line Branch Line Branch Line Branch Line Branch Line Branch Line)
Great Northern (Joint Branch Line Branch Line Branch Line Branch Line Branch Line Branch Line Branch Line Branch Line Branch Line Branch Line Branch Line Branch Line Branch Line)
Oregon Railway & Navigation Co. (Joint Branch Line Branch Line Branch Line Branch Line Branch Line Branch Line Branch Line Branch Line Branch Line Branch Line Branch Line Branch Line Branch Line Branch)
Oregon Short Line (Joint Branch Line Branch Line Branch Line Branch Line Branch Line Branch Line Branch Line Branch Line Branch Line Branch Line Branch Line Branch Line Branch Line Branch)
Union Pacific (Joint Branch Line Branch Line Branch Line Branch Line Branch Line Branch Line Branch Line Branch Line Branch Line Branch Line Branch Line Branch Line Branch Line Branch)
Northern Pacific (Joint Branch Line Branch Line Branch Line Branch Line Branch Line Branch Line Branch Line Branch Line Branch Line Branch Line Branch Line Branch Line Branch Line Branch)
Great Northern (Joint Branch Line Branch Line Branch Line Branch Line Branch Line Branch Line Branch Line Branch Line Branch Line Branch Line Branch Line Branch Line Branch Line Branch)
Oregon Railway & Navigation Co. (Joint Branch Line Branch Line Branch Line Branch Line Branch Line Branch Line Branch Line Branch Line Branch Line Branch Line Branch Line Branch Line Branch Line Branch Line Branch)
Oregon Short Line (Joint Branch Line Branch Line Branch Line Branch Line Branch Line Branch Line Branch Line Branch Line Branch Line Branch Line Branch Line Branch Line Branch Line Branch Line Branch)
Union Pacific (Joint Branch Line Branch Line Branch Line Branch Line Branch Line Branch Line Branch Line Branch Line Branch Line Branch Line Branch Line Branch Line Branch Line Branch Line Branch)
Northern Pacific (Joint Branch Line Branch Line Branch Line Branch Line Branch Line Branch Line Branch Line Branch Line Branch Line Branch Line Branch Line Branch Line Branch Line Branch Line Branch)
Great Northern (Joint Branch Line Branch Line Branch Line Branch Line Branch Line Branch Line Branch Line Branch Line Branch Line Branch Line Branch Line Branch Line Branch Line Branch Line Branch)
Oregon Railway & Navigation Co. (Joint Branch Line Branch Line Branch Line Branch Line Branch Line Branch Line Branch Line Branch Line Branch Line Branch Line Branch Line Branch Line Branch Line Branch Line Branch Line Branch)
Oregon Short Line (Joint Branch Line Branch Line Branch Line Branch Line Branch Line Branch Line Branch Line Branch Line Branch Line Branch Line Branch Line Branch Line Branch Line Branch Line Branch Line Branch)
Union Pacific (Joint Branch Line Branch Line Branch Line Branch Line Branch Line Branch Line Branch Line Branch Line Branch Line Branch Line Branch Line Branch Line Branch Line Branch Line Branch Line Branch)
Northern Pacific (Joint Branch Line Branch Line Branch Line Branch Line Branch Line Branch Line Branch Line Branch Line Branch Line Branch Line Branch Line Branch Line Branch Line Branch Line Branch Line Branch)
Great Northern (Joint Branch Line Branch Line Branch Line Branch Line Branch Line Branch Line Branch Line Branch Line Branch Line Branch Line Branch Line Branch Line Branch Line Branch Line Branch Line Branch)
Oregon Railway & Navigation Co. (Joint Branch Line Branch Line Branch Line Branch Line Branch Line Branch Line Branch Line Branch Line Branch Line Branch Line Branch Line Branch Line Branch Line Branch Line Branch Line Branch Line Branch)
Oregon Short Line (Joint Branch Line Branch Line Branch Line Branch Line Branch Line Branch Line Branch Line Branch Line Branch Line Branch Line Branch Line Branch Line Branch Line Branch Line Branch Line Branch Line Branch)
Union Pacific (Joint Branch Line Branch Line Branch Line Branch Line Branch Line Branch Line Branch Line Branch Line Branch Line Branch Line Branch Line Branch Line Branch Line Branch Line Branch Line Branch Line Branch)
Northern Pacific (Joint Branch Line Branch Line Branch Line Branch Line Branch Line Branch Line Branch Line Branch Line Branch Line Branch Line Branch Line Branch Line Branch Line Branch Line Branch Line Branch Line Branch)
Great Northern (Joint Branch Line Branch Line Branch Line Branch Line Branch Line Branch Line Branch Line Branch Line Branch Line Branch Line Branch Line Branch Line Branch Line Branch Line Branch Line Branch Line Branch)
Oregon Railway & Navigation Co. (Joint Branch Line Branch Line Branch Line Branch Line Branch Line Branch Line Branch Line Branch Line Branch Line Branch Line Branch Line Branch Line Branch Line Branch Line Branch Line Branch Line Branch Line Branch)
Oregon Short Line (Joint Branch Line Branch Line Branch Line Branch Line Branch Line Branch Line Branch Line Branch Line Branch Line Branch Line Branch Line Branch Line Branch Line Branch Line Branch Line Branch Line Branch Line Branch)
Union Pacific (Joint Branch Line Branch Line Branch Line Branch Line Branch Line Branch Line Branch Line Branch Line Branch Line Branch Line Branch Line Branch Line Branch Line Branch Line Branch Line Branch Line Branch Line Branch)
Northern Pacific (Joint Branch Line Branch Line Branch Line Branch Line Branch Line Branch Line Branch Line Branch Line Branch Line Branch Line Branch Line Branch Line Branch Line Branch Line Branch Line Branch Line Branch Line Branch)
Great Northern (Joint Branch Line Branch Line Branch Line Branch Line Branch Line Branch Line Branch Line Branch Line Branch Line Branch Line Branch Line Branch Line Branch Line Branch Line Branch Line Branch Line Branch Line Branch)
Oregon Railway & Navigation Co. (Joint Branch Line

TOWN.	COUNTY.	INDEX.	RAILWAY, or, if not on a Railroad, nearest station.	EX.	POP.
Manson, (mail to Georgetown) Bear Lake		M 13	75*b*	Pac	×
Mapleton, Oneida			Preston, 75.	Pac	×
Marion, (4½ miles n. of Oakley, N 8) Cassia			Minidoka, 75	Pac	×
Market Lake, ● Fremont		K 11	c. 75*g*	Pac	12
Markham, (R. R. name *Laclede*) Kootenai		B 2	85	G. N	5
Marsh, Boise		K 3	Boise, 75	Pac	
Martin, Blaine		L 5	Leduc	Pac	
Marysville, Fremont		J 12	Camas, 75	Pac	
May, Lemhi		I 3	Ketchum, 75	Pac	
Mayfield, Elmore		L 4	Orchard, 75.	Pac	
Meadows, ● Washington		I 2	Weiser, 75, 80.	Pac	
Medbury, (mail to Glenns Ferry) Elmore		M		Pac	
Medimont, ● Kootenai			75*b*		
Melrose, ● Nez Perces					
Menan, ● Fremont		K		Pac	
Meridian, ● Ada		L			
Mica, (8 miles s. of Post Falls, C 2) Kootenai					
Michaud, (mail to Pocatello) Oneida		M		Pac	
Middleton, ● Canyon		L			
Middle Valley, Washington					
Mill, (mail to Franklin) Oneida				Pac	
Mill, (mail to Cataldo) Shoshone					
Millers Spur, (mail to Huntington, Oregon) Washington					×
Mineral, Washington		I			
Minidoka, Lincoln					×
Minkercek, ● Oneida					13
[illegible]					
Moclair, Nez Perces					
Montpelier, 1 bank, ● Bear Lake					111
Moro, (mail to Nampa) Ada					×
Moraria, (mail to Bonner) Kootenai					×
Morning Mine, (mail to [illegible])					×
Morrell, (mail to Clifton) Oneida					×
Morrow, ● Nez Perces					×
Morse, ● Canyon					
Moscow, 2 banks, ● Latah				G. N. P	
Mountainhome, ● Elmore					
Mount Idaho, ● Idaho					
Muldoon, Blaine					
Mullan, ● Shoshone					
Murphy, Owyhee					
Murray, 1 bank, ● Shoshone		C 1	Kellogg, 7		
Myrtle, Nez Perces		F 2	Lewiston, 60.		
N					
Naf, (20 miles n. of Kelton, Utah)					
Nameke, (mail to Orchard) Ada					
Nampa, 1 bank, ● Canyon					799
Napah, (mail to American Falls) Blaine		M			
Naples, Kootenai					
New Plymouth, ● Canyon					
Newport, ● Kootenai					113
Newsome, ● Idaho					
Nezperce, ● Nez Perces					
Nicholia, Lemhi					
Noble, (12 miles s. of Leadore, H 7) Lemhi					
Nora, (4½ miles n. e. of Troy, L 1) Latah					
North Lapwai, (mail to Spalding) Nez Perces					
Norton, (6 miles n. w. of Weston, N 1) Oneida					
Nyssa, (mail to Vale) Malheur		K 2	75*d*		Pac
Nounan, (6 miles w. of Georgetown, N 13) Bear Lake			Georgetown, 75		Pac
Norene, (P. O. name Georgetown) Bear Lake		N 13	75*b*		Pac
O					
Ocean, ● Cassia		N 8	Minidoka		
Ones, (mail to [illegible])		K 13	Idaho Falls, 75		Pac
Oleo, (mail to Kootenai) Kootenai		B 3	60*b*		
Olds Ferry, (mail to Weiser) Washington		J			
Ola, ● Boise		I	Payette		
Onedia, (R. R. name *Lamo*) ● Bannock		M			
Oneida, (mail to Malad City) Oneida		M			
Orofino, ● Idaho		I 12	Lewiston, 75		
Orofino, (P. O. name Orofino) Idaho					
Oreana, Owyhee		I 2	Dewey		
Orebin, (mail to Burke) Shoshone					
Oroffino, 1 bank, ● Shoshone					
Osburn, ● Shoshone		C 3	60*c*, 70*b*		
Otis, Bingham			Blackfoot, 75		
Ovid, Bear Lake		N 13	Montpelier		
Owinza, (mail to [illegible]) Elmore		M			
Owyhee, (mail to Oreana) Ada					
Oxford, ● Bannock		N 4			
P					
Pack River, (mail to Hope) Kootenai		B	60*b*		
Paper, (mail to Shoshone) Elmore					
Pardee, (mail to Weippe) Idaho					
Paris, ● Bear Lake		N 13	Montpelier		
Park, Latah		E 2	Kendrick, 60		
Parker, ● Fremont		K 12	*Hawgood*, 75		
Parma, ● Canyon		K 2	c. 75*d*		
Patterson, (8½ miles n. of Goldburg, J 8) Lemhi					
Payette, 1 bank, ● Canyon					
Payne, (mail to Coltman) Bingham		K	75*g*		
Pea, Boise		K 3	Horseshoe Bend, 40		
Peel, (mail to Bancroft) Bannock		M	75*b*		
Peck, Nez Perces		F	Lewiston, 60		
Peel, (mail to Peck) Nez Perces		I	60		
Pelican, (mail to Border) Bear Lake		N 13	75*a*		
Perry, (8 miles s. of Cleveland, N 12) ● Bannock			Swanlake, 75		Pac
Pescadero, (mail to Bennington) Bear Lake					Pac
Pettibone, (mail to Leduc) Blaine					
Pierce, ● Shoshone		I	Lewiston, 60		
Pierce, (P. O. name of Kelton) Shoshone					
Pioneerville, Boise		K 4	Boise, 75		
Pittsburg Landing, (mail to Mt. Idaho) Idaho		G 2	Juliaetta		
Placerville, ● Boise		L 4	Boise, 75		
Plano, Fremont		K 12	*Hawgood*, 75		
Pleasant Valley, (mail to Beaver) Fremont		J 11	75*g*		Pac
Pleasantview, (7 miles s. w. of Malad City, N 11) Oneida			Clifton, 75		
Plummer, (mail to Desmet) Kootenai		D 2	70*b*		
Pocatello, 1 bank, ● Bannock		M 11	c. 75*b*		
Pollock, Idaho		H 3	Weippe		
Poplar, Bingham		K 12	Idaho Falls		
Porthill, ● Kootenai		A 2	70*m*		G. N
Portneuf, (mail to Pocatello) Bannock		M 11	75*b*		
Postfalls, ● Kootenai		C 2	60		
Pollatch Junction, (mail to Juliaetta) Nez Perces		F 2	c. 60*b*		
Presto, Bingham		L 11	Blackfoot, 75		
Preston, ● Oneida					
Priest River, ● Kootenai					
Princeton, ● Latah		I			
Prospect, Bingham		K 12	Idaho Falls, 7		
Q					
Quartzburg, Boise		K 3	Boise, 75		
R					
Ramsey, Kootenai		C 2	60*b*		
Rathdrum, 1 bank, ● Kootenai		C 2	c. 60*b*		
Raymond, (6 miles n. e. of Border, N 13) Bear Lake			Border, 75		Pac
Rea, (19 miles e. of Kilgore, J 1) Fremont			Beaver, 75		Pac
Rebecca, (mail to Weiser) Washington		J 2	80		Pac
Reno, (22 miles n. e. of Howe, K 10) Fremont			Camas, 75		Pac
Resort, (17 miles n. w. of Warren, H 4) Idaho			Weiser, 75, 80		Pac
Reverse, (mail to Mountainhome) Elmore		M			
Rexburg, ● Fremont		K 1	75*k*		Pac
Reynolds, ● Owyhee		L 2	Dewey, 10		
Rice, Fremont		J 12	St. Anthony, 75		Pac
Rich, (14 miles s. w. of Blackfoot, L 11) Bingham			Blackfoot, 75		Pac
Riddle, Owyhee		N 3	Mountainhome, 75		Pac
Rigby, ● Fremont		K 12	75*k*		Pac
Riverdale, Oneida		N 12	Preston, 75		Pac
Riverside, (4 miles s. w. of Blackfoot, L 11) Bingham			Blackfoot, 75		Pac
Robin, (4½ miles w. of Oneida, M 11) Bannock			Oneida, 75		Pac
Robinson, (12 miles s. w. of Bonanza, I 6) Custer			Ketchum, 75		Pac
Rockcreek, ● Cassia		N 7	Shoshone, 75		Pac
Rockland, (20 miles s. of American Falls, M 10) ● Oneida			American Falls, 75		Pac
Rockville, Owyhee		L	Guffey, 10		Pac
Rockybar, ● Elmore		K 5	Mountainhome, 75		
Rosa, (60 miles e. of Idaho Falls, L 11) Bingham			Idaho Falls, 75		Pac
Roseberry, ● Boise		I 3	Weiser, 75, 80		Pac
Rosetta, Nez Perces		F 2	60*k*		N. P
Roseworth, (50 miles s. of Bliss, M 6) Cassia			Bliss, 75		
Rossfork, Bingham		L 11	75*g*		
Roswell, Canyon		K 2	Parma		
Rudy, Fremont		K 12	Idaho Falls		
Russell, Nez Perces		F 3	Juliaetta, 60		
Ruthburg, Washington		I 2	Weiser, 75, 80.		
S					
Sagle, (6 miles s. of Sandpoint, B 2) Kootenai			Sandpoint, 35, 60	G.	
Saint Anthony, 2 banks, ● Fremont		I			
Saint Charles, ● Bear Lake		N			
Saint Joe, Kootenai					
Saint Maries, ● Kootenai		D 2	Harrison, 70		
Salem, ● Fremont		K 12	75*k*		
Salmon, 1 bank, ● Lemhi		H 8	Beaver, 7		
Salubria, 1 bank, ● Washington		I 2	Cambridge		
Samaria, ● Oneida		N 1	Clifton, 75		
Sandpoint, ● Kootenai		B 2	c. 35, 60*b*		
Santa, Kootenai		D 3	*Chatcolet*, 70		
Sarilda, Fremont		J 12	Camas		
Sayers, (3 miles e. of Lenore, K 11) Fremont			Market Lake, 75		
Scengamotech, Kootenai		B 2	Sandpoint, 35, 60	G. N. P	
Shelley, (5 miles n. of Basalt, L 11) ● Bingham			75*g*		Pac
Sheridan, (mail to Rathdrum) Kootenai					
Sherman, (mail to Coeur de Alene) Kootenai					
Shines, (mail to Cataldo) Kootenai					
Shoshone, ● Lincoln		M			
Shoup, Lemhi		I			
Silver Nevada Mine, Kellogg, Shoshone					
Silver City, ● Owyhee		M 2	10*b*		
Silver King, (3 miles s. w. of Kellogg, C 3) Shoshone			70*b*		G. N
Simmons, (mail to Kingston) Shoshone			70*b*		G. N
Singiser, Lemhi			Ketchum, 75		Pac
Sinker, Owyhee		L 2	Dewey, 10		
Slickpoo, Nez Perces		I 2	60*b*		N. P
Small, ● Fremont					
Soda Springs, ● Bannock		M			
Soldier, ● Blaine					Pac
Sonna, (mail to Nampa) Ada					Pac
Southmountain, Owyhee					
Southwick, ● Nez Perces		E 2	Juliaetta, 60.		
Spalding, (R. R. name *North Lapwai*) ● Nez Perces		F 2	60*b*, *k*		N. P
Spencer, Fremont		J 11	c. 75*d*		
Squirrel, (15 miles s. w. of Chester, K 20) Fremont					
Standrod, (5 miles s. of Almo, N 8) Cassia			Wapi, 75		
Stanley, Custer			Ketchum, 75		
Stanton, Blaine		L 5	Bellevue, 75		
Star, ● Ada		K 2	Nampa, 10		Pac
Steele, Nez Perces		F 3	Juliaetta, 60.		
Sterrett, (10 miles [illegible] Springs, M 12)					
Stites, Idaho					
Stock Yards, (mail to Springs) Bannock					
Stone, (18 miles s. w. of Oneida, N 11) Oneida			Clifton, 75		Pac
Striker Springs, (mail to Owyhee) Owyhee		L 2	10*c*		
Stuart, Idaho					
Sublett, Cassia		N 9	Wapi		
Summit, (4 miles s. of Freeman, E 2) Nez Perces			*Cul de Sac*, 60		N. P
Sunnydell, (6 miles n. e. of Rudy, K 12) Fremont			Idaho Falls, 7		
Sunset, (mail to Wallace) Shoshone					
Swanlake, Bannock		N			
Sweet, Boise		K			
Swensscatter, (mail to Nez Perces)					
Syringa, Idaho					
T					
Talon, Lemhi					
Tailing, (mail to Kellogg) Shoshone				G. N	
Taney, Lemhi		I 2	Ketchum, 60		
Taylor, Bingham		K 11	Shelley		Pac
Teakean, Nez Perces		I	Ahsahka		
Teton, ● Fremont		K 2	Market Lake		Pac
Teton Station, (mail to Wilford) Fremont		K 12	75*k*		Pac.
Texas, (mail to Bancroft) Bannock					Pac
Thatcher, Bannock		N 11	75		
Thiard, Shoshone		C 3	Kellogg, 70.		G. N
Thomas, Bingham			Blackfoot, 75		Pac
Thornton, (mail to Hope) Kootenai		B	60		
Threecreek, (80 miles s. of Bruneau Valley, M 4) Owyhee		M			Pac
Ticeska, (mail to Bliss) Lincoln		M			Pac
Tikwa, (mail to Leduc) Blaine					Pac
Tilden, (24 miles s. w. of Blackfoot, L 11) ● Bingham			Blackfoot		Pac
Tolo, Idaho		G 3	Genesee, 60		
Topas, (mail to Deepwater Bridge)		M			
Tuhapi, (mail to Shoshone) Lincoln		M			
Turner, [illegible]			Bancroft		
Treasureton, (12 miles s. e. of Oxford, N 11) Bannock			Oxford, 75		
Troy, (R. R. name *Vollmer*) ● Latah		E 2	60*b*		
Twinsprings, Boise		K 4	Boise, 75		
U					
Union, Fremont		K 11	Market Lake, 75		Pac.
V					
Vanwyck, ● Boise		J 3	Weiser, 75, 80		Pac
Vernon, Fremont		K 12	Camas, 75.		Pac
Victor, ● Bingham		K 13	Idaho Falls, 75.		Pac
Viola, ● Latah		E 1	Moscow, 60, 70		
Vollmer, (P. O. name [illegible] Latah)					
W					
Wallace, ● Shoshone		D 4			
Wallace, 1 bank, ● Shoshone		D 4			
Wapi, (mail to Minidoka) Blaine		M 8	75		
Ward, (9 miles s. of Elba, N 8) Cassia			Minidoka, 75		
Wardboro, (5 miles s. of Montpelier N 13) Bear Lake			75*a*		Pac
Wardner, 1 bank ● Shoshone				G. N	
Wardner Station, (mail to Kellogg) Shoshone					
Warren, ● Idaho		H			
Watts, (mail to Desmet) Kootenai					
Wauconza, (mail to Lincoln)					
Wayan, (8 miles [illegible] Bannock					
Weippe, ● Shoshone					
Weiser, ● Washington					
Wendell, ● Gooding					
Weston, ● Oneida					
Whitebird, ● Idaho					
Whitney, Oneida					
Wickahoney, (39 miles s. of Bruneau Valley, M 4) Owyhee			Mountainhome		Pac
Wilburns, Washington		J 2	Payette, 75.		
Wilford, Fremont		K 12	Camas, 75		
Williams, Kootenai		A 2	Priest River	G. N	×
Williamsburg, Bannock			Soda Springs, 7		×
Willola, Nez Perces		F 2	Lenore, 60		66
Wilson, Owyhee		L 2	Guffey, 10		
Winchester, Nez Perces		F 2	Juliaetta, 60.		×
Wood, (mail to Wallace) Shoshone			70*c*	G. N	×
Woodland, (10 miles n. of Kamiah, F 3) Idaho			Kamiah, 60		N. P
Woodruff, (10 m. [illegible] N 12) Oneida			Weston, 75.		×
Wooleys Spur, (mail to Georgetown) Bear Lake			75*b*		Pac
Wrencoe, (mail to Sandpoint) [illegible]					
Y					
Yale, (31 miles s. w. of American Falls, M 10) Cassia			American Falls, 75		Pac
Yellowjacket, Lemhi		I 3	Ketchum, 75.		Pac

G. N., Great Northern Ex. N. P., Northern Pacific Ex. Pac., Pacific Ex.

INDEX TO STATE MAP OF WASHINGTON.

EXPLANATION.

To find the name of any place on the Map, first find the name in the Index; opposite the name will be seen the number and letter designating it on the Map, then trace a direct line on the Map from the number given to a point where it meets a direct line running from the letter given, and at or near this point will be found the name desired.

Figures represent Railroads. An *italic* letter after each figure represents the branch of that railroad.

County seat in **Full Face** type.
All Towns in Roman type are Post Offices.
All Towns in *Italic* type are not Post Offices.
● Money Order Post Office
· Telegraph Station.
Prepaid Freight and Express Station.
· Population unknown or less than 100.
r. f. d. rural free delivery.
A. P. Ex., Alaskan Pacific Express.
Dom. Ex., Dominion Express.
G. N. Ex., Great Northern Express.
N. P. Ex., Northern Pacific Express.
Pac. Ex., Pacific Express.

RAILROADS.

5. Bellingham Bay & British Columbia.
a. New Whatcom, B 6, to Sumas, B 7.
b. Goshen, B 6, to Hansens, B 6, 1½ miles.
c. Sumas, B 7, to Boulder, B 7, and building to Mount Baker, B 8.

7. Bellingham Bay & Eastern.
a. New Whatcom, B 6, to Lake Whatcom, B 6.
b. Fairhaven, B 6, to Wackersham, C 7.

10. Burrard Inlet & Frasers Valley.
Sumas, B 7, to Vancouver, B. C., A 4, leaving the State at B 6.

18. Columbia Railway & Navigation Co.
Columbus, M 10, to terminus, 3 miles west, and under construction to Lyle, M 9. (Not in operation at present.)

20. Columbia & Puget Sound.
(Operated by the Pacific Coast Co.)
a. Seattle, F 6, to Franklin, G 7.
b. Renton, G 7, to Coal Creek, F 7.
c. Renton, G 7, to Talbot, G 7.
d. Maplevalley, G 7, to Taylor, G 7.
e. Branch to Bruce, G 7.
f. Branch to Kummer, G 7.

25. Everett & Monte Cristo.
See Monte Cristo.

35. Great Northern.
a. Columbia Falls, Mont., to East Spokane, F 18, entering the State at Newport, D 18.
b. East Spokane, F 18, to Seattle, F 6.
c. Everett, E 6, to New Westminster, B. C., leaving the State near Blaine, B 1.
d. Fairhaven & Southern Junction, C 6, to Cokedale, C 7.
e. Under construction from Index, E 8, to Troublesome Mining District.
f. Under construction from Wenatchee, G 11, to Republic, G 14.
Steamer Line
m. Seattle, F 6, to Japan.

40. Tiwaco Railway & Navigation Co.
Fort Canby, K 2, to Oysterville, J 2.

45. Monte Cristo.
Hartford, E 7, to Monte Cristo, F 9.

50. Natches Pass.
Buckley, H 7, to terminus, 4 miles distant, and projected to the Columbia River, 110 miles.

55. Northern Pacific. (Elec.)
Fairhaven, B 6, to New Whatcom, B 6.

60. Northern Pacific.
a. Hope, Idaho, to Spokane, F 17, entering the State at Newman Lake, F 18.
b. Spokane, F 17, to Ellensburg, H 10.
c. Marshall, F 17, to Lewiston, Idaho, J 19, leaving the State at I 18.
d. Pullman Junction, I 18, to Genesee, Idaho, J 19, leaving the State at J 19.
e. Belmont, H 18, to Farmington, H 18.
f. Cheney, G 17, to Coulee City, F 13.
g. [illegible] F 13.
h. Meeker Junction, H 7, to Seattle, F 6.
i. Tacoma, G 6, to Portland, Ore., M 5, leaving the State at L 5.
k. Lakeview, H 6, to Gate, I 5.
Centralia, I 5, to Oconia, I 2.
Aberdeen Junction, H 3, to Hoquiam, H 3.
n. Cosmopolis Junction, H 3, to Cosmopolis, H 3.
o. Chehalis Junction, I 5, to Southbend, I 3.
p. Cle Elum, H 10, to Ronald, G 9.
q. Palmer, G 8, to end of track, G 8.
r. Palmer, G 8, to Auburn, G 6.
s. Cascade Junction, H 7, to Pittsburg, H 7.
t. Cascade Junction, H 7, to Carbonado, H 7.
u. Crocker, H 7, to Bonty, H 7.
v. Orting, H 7, to Puyallup River, H 7.
w. Elma, H 4, to Summit, H 4.
x. Belt Line Junction, G 7, to end of track, G 7.
y. Spokane, F 17, to Davenport, F 16. (abandoned.)
z. Pasco, K 11, to Hunts Junction, K 14.
Everett, E 7, to Snohomish, E 7.

70. Oregon Railroad & Navigation Co.
Rail Lines:
a. Pendleton, Ore., M 15, to Starbuck, J 16, entering the State at L 16.
b. Starbuck, J 16, to Spokane, F 17.
c. Umatilla, Ore., L 15, to Walla Walla, K 16, entering the State at L 14.
d. Walla Walla, K 16, to Dixie, K 16.
e. Dudley Junction, K 16, to Dudley, K 16.
f. Bolles Junction, K 16, to Turner, J 17.
g. St. Rock, J 18, to Pomeroy, J 17.
h. Wallula, K 14, to Grange City, J 16.
i. [illegible], I 17, to Connell, I 14.
j. [illegible], I 18, to Moscow, Idaho, I 19, leaving the State at I 18.
k. Tekoa, H 18, to Mullan, Idaho, leaving the State at Tilma, G 18.
m. Winona, H 17, to Seltice, H 18.
n. Fairfield, G 18, to Waverly, G 18.
Water Lines:
o. Portland, Ore., M 5, to Fort Canby, K 2.
p. Riparia, J 16, to Lewiston, Idaho, J 19.
q. Portland, Ore., M 5, to Seattle, F 6.

75. Pacific Coast Co.
Operating the Columbia & Puget Sound, Port Townsend Southern and Seattle & Northern Railways.

80. Peninsular.
Shelton, H 5, to Gordonville, G 2.

85. Port Angeles Eastern.
Port Angeles, E 1, to Junction, E 5.

90. Portland, Vancouver & Yakima.
Vancouver, M 5, to Amboy, L 6, and building to North Yakima, J 10.

100. Port Townsend Southern.
(Operated by the Pacific Coast Co.)
a. Port Townsend, D 6, to end of track, F 5.
b. End of track, H 5, to Tenino, I 5.

105. Puget Sound & Grays Harbor.
New Kamilche, H 5, to Summit, H 4, and to Matlock, G 4.

115. Seattle & International.
(Controlled by the Northern Pacific.)
a. Seattle, F 6, to Sumas, B 7.
b. Woodinville, F 7, to end of track, G 8.
c. Kirkland Junction, F 7, to Houghton, F 7.
d. Arlington, D 7, to Darrington, D 8.

120. Seattle & Renton. (Elec.)
Seattle, F 6, to Renton, G 7.

125. Seattle & Northern.
(Operated by the Pacific Coast Co.)
Anacortes, C 6, to Rockport, C 8, and building to Montecristo, E 9.

130. Seattle & San Francisco Railway & Navigation Co.
Seattle, F 6, to West Seattle, F 6, and by Steamer to San Francisco, Cal.

136. Shelton Southwestern.
Shelton, H 5, to end of track, H 4.

140. Spokane Falls & Northern.
a. Spokane, F 17, to Northport, B 17.
b. Northport, B 17, to Nelson, B. C., leaving the State at Boundary, B 17.
c. Northport, B 17, to Rossland, B. C., A 16, leaving the State at Frontier, B 16.

142. Tacoma Eastern.
Tacoma, H 8, to Lake Kapowsin, I 6, and building to Longmeyer Hot Springs, I 7.

145. Tacoma & Columbia River. (Elec.)
a. Tacoma, H 6, to Spanaway, H 6.
b. Tacoma, H 6, to Midland, H 6, and branch westward.
c. Tacoma, H 8, to Steilacoom, H 8.

148. Tacoma & Puyallup.
End of track, G 6, to Puyallup, H 6.

150. Washington & Columbia River.
(Controlled by the Northern Pacific.)
a. Hunts Junction, K 14, to Dayton, K 17.
b. Hunts Junction, K 14, to Pendleton, Ore., M 15, leaving the State at L 16.
c. Eureka, K 15, to Pleasant View, J 16.
d. Projected from Covelo, J 17, to Riverside, I 18; 35 miles.

160. Western American.
Carbonado, H 7, to Fairfax, H 7.

PROJECTED AND UNDER CONSTRUCTION

165. Ellensburg & Northeastern.
Proposed from Ellensburg, I 10, to northeastward.

170. Klickitat Valley.
Proposed from Lyle, M 9, to Goldendale, L 10.

175. Phoenix Logging Co.
Projected from Hoodsport, G 4, to 15 miles distant.

180. Pollatch Commercial Co.
Projected from near Hoodsport, G 4, to timber, 6 miles.

185. Puget Sound, Mount Tacoma & Eastern.
Building from Tacoma, H 6, to southward.

190. Republic & Kettle River.
Surveyed from Republic, G 14, to Boundary Line, 30 miles.

195. Summerville, Blue Mountain & Walla Walla.
Building from Walla Walla, K 16, to Union, Ore., 101 miles.

STEAMSHIP LINES

192. Alaska Commercial Co.
Sitka, Alaska Ty., to San Francisco, stopping at Seattle, F 6.

198. Alaska Steamship Co.
Seattle, F 6, to Sitka, Alaska Ty.

199. American-Hawaiian Steamship Co.
New York, N. Y., to Tacoma, H 6.

200. British American Line Steamers
Seattle, F 6, to Honolulu, Hawaii.

202. Columbia River & Okanogan Steamer Line
Wenatchee, G 11, to Bridgeport, E 12.

203. Columbia River & Puget Sound Navigation Co.
Seattle, F 6, to Tacoma, H 6.

204. Dalles, Portland & Astoria Navigation Co.
(Regulator Line.)
Portland, Ore., M 5, to The Dalles, Ore., M 9.

206. Kellogg Transportation Co.
Portland, Ore., M 5, to Toledo, J 5.

207. Lake Whatcom Steamers.
On Lake Whatcom, C 6.

208. North American Transportation & Trading Co.
Seattle, F 6, to various Alaskan points.

210. Northwestern Steamship Co.
Seattle, F 6, to Victoria, B. C., C 4.

212. Pacific Coast Steamship Co
Tacoma, H 6, to various Alaskan points.
Seattle, F 6, to Vancouver, B. C., A 5, and to San Francisco, Cal.

213. Pacific Steam Whaling Co.
Sitka, Alaska Ty., to Seattle, F 6.

214. Pacific Navigation Co.
Seattle, F 6, to Laconner, D 6, and to New Whatcom, B 6.

216. Puget Sound & Alaska Steamship Co.
Tacoma, H 6, to Seattle, F 6, and Victoria, B. C., C 4.

218. Red Cloud Steam Navigation Co
Newport, D 18, to Box Canon.

219. Seattle-Yukon Transportation Co.
Seattle, F 6, to St. Michael, Alaska Ty.

220. Seattle & Everett Navigation Co
Seattle, F 6, to Everett, E 7.

224. Seattle & Neah Bay Transportation Co.
Seattle, F 6, to Neahbay, D 1.

228. United States Mail Line.
Chelan, E 12, to Stehekin, D 10.

229. Victoria Route.
Tacoma, H 6, to Victoria, B. C.

230. Washington & Alaska Steamship Co.
Seattle, F 6, to Victoria, B. C., and Alaskan points.

231. Western Steam Navigation Co.
Tacoma, H 6, to Vancouver, B. C.

232. White Star Line.
Portland, Ore., M 5, to Cascades, M 7.

236. Willey Navigation Co.
Olympia, H 5, to Seattle, F 6.

COUNTIES.

COUNTY.	CO. SEAT.	INDEX.	POP.
Adams,	Ritzville	H 15	[illegible]
Asotin,	Asotin	K 18	[illegible]
Chehalis,	Montesano	[illegible]	[illegible]
Chelan,	Wenatchee	[illegible]	[illegible]
Clallam,	Port Angeles	[illegible]	[illegible]
Clarke,	Vancouver	[illegible]	[illegible]
Columbia,	Dayton	K [illegible]	[illegible]
Cowlitz,	Kalama	[illegible]	[illegible]
Douglas,	Waterville	[illegible]	[illegible]
Ferry,	Republic	[illegible]	[illegible]
Franklin,	Pasco	K [illegible]	[illegible]
Garfield,	Pomeroy	[illegible]	[illegible]
Island,	Coupeville	D [illegible]	[illegible]
Jefferson,	Port Townsend	[illegible]	[illegible]
King,	Seattle	[illegible]	[illegible]
Kitsap,	Port Orchard	[illegible]	[illegible]
Kittitas,	Ellensburg	H [illegible]	[illegible]
Klickitat,	Goldendale	M 9	[illegible]
Lewis,	Chehalis	[illegible]	[illegible]
			518,103

COUNTY.	CO. SEAT.	INDEX.
Lincoln,	Davenport	[illegible]
Mason,	Shelton	[illegible]
Okanogan,	Conconully	[illegible]
Pacific,	Southbend	[illegible]
Pierce,	Tacoma	[illegible]
San Juan,	Friday Harbor	[illegible]
Skagit,	Mount Vernon	[illegible]
Skamania,	Stevenson	[illegible]
Snohomish,	Everett	[illegible]
Spokane,	Spokane	[illegible]
Stevens,	Colville	[illegible]
Thurston,	Olympia	H 5
Wahkiakum,	Cathlamet	K 4
Walla Walla,	Walla Walla	L 16
Whatcom,	New Whatcom	C 6
Whitman,	Colfax	L 18
[illegible]		

TOWNS.

TOWN.	COUNTY.	INDEX.	RAILWAY, or if not on a Railroad, nearest station.	EX.	POP.
Abbotts, (P. O. name Lawrence) [illegible]					
Aberdeen, 1 bank, ● Chehalis		[illegible]			
Aberdeen Junction, (mail to Aberdeen) Chehalis		[illegible]			
Acme, ● Whatcom		[illegible]			
Addy, ● Stevens		D 17 140*a*			
Adelaide, King		F 7 115*b*, 216, 226			
Adell, Chehalis		H 3 Hoquiam, 60			
Adkins, (mail to Furniture) Walla Walla		[illegible]			
[illegible] ● Lewis		[illegible]			
[illegible], (mail to Wenatchee) Douglas		[illegible]			
Agate, Lewis		[illegible]			
Ahtanum, Yakima		[illegible]			
Airlie, (mail to Littlefalls) Lewis		[illegible]			
Alderton, ● Pierce		[illegible]			
Adrich, (mail to Dixie) Walla Walla		K 16 150*a*			
Alfalfa, (mail to Toppenish) Yakima		K 11 - 60*b*			
Alki, Whatcom		H 17 Sprague, 60			
Alkire, Ferry		D 15 Wilbur, 60			
Alma, Okanogan		D 13 Bridgeport, 20			
Almira, ● Lincoln		F 14 - 60*b*			
Almota, Whitman		[illegible]			
Alpha, ● Lewis		[illegible]			
Alpowa, ● Garfield		[illegible]			
Alto, Columbia		[illegible]			
Alton, (20 mil[illegible] of Goldendale) L 10 Klickitat		[illegible]			
Amboy, ● Clark		[illegible]			
American Lake Pierce		H 9 60*b*			
Anacortes, 1 bank, ● Skagit		C 6 - 125, 21[illegible]			
Anatone, Asotin		K 18 Pomeroy, 50			
Anderson, (mail Humptulips) Chehalis		[illegible]			
Aquarium, King		[illegible]			
Arcadia, Mason		[illegible]			
Arden, (mail to Colville) [illegible]		[illegible]			
Argyle, San Juan		[illegible]			
Ariel, Cowlitz		[illegible]			
Arletta, Pierce		[illegible]			
Arlington, ● Snohomish		[illegible]			
Artic, Chehalis		Montesano, 60			
Artondale, ● Pierce		[illegible] 236			
Arzina, Stevens		16 Colville, 140			
Ashford, ● Pierce		[illegible]			
Asotin, 1 bank, ●		J 19 See Lewiston, Idaho			
Atkinson, (mail to Auburn) King		[illegible]			
Auburn, ●		[illegible]			
Avon, ● Skagit		[illegible]			180
Axford, Chehalis		[illegible]			

B

TOWN.	COUNTY.	INDEX.	RAILWAY, or if not on a Railroad, nearest station.	EX.	POP.
Babcock, (mail to Eureka) Walla Walla		K 15			
Badger, (4 mile [illegible] B 6, Whatcom		[illegible]			
Badger, (mail to [illegible]) [illegible]		[illegible]			
[illegible] grove, Walla Walla		K 15			
Ballard, ● King		F 6			
Ballards, (mail to Port Ellis) Pacific		J 4 60*a*			
Ballow, Mason		H 5 - 36			
[illegible]		[illegible]			
[illegible]		[illegible]			12
[illegible]		[illegible]			
[illegible]		[illegible]			310
Bayview, ● Skagit		[illegible]			111
Bay View, (mail to Seattle) King		[illegible]			
Beach, Whatcom		[illegible]			
Beaver, Clallam		[illegible]			
Bee, ● Pierce		[illegible]			
Belfast, Skagit		[illegible]			
Belleville, (mail Skagit)		[illegible]			
Bellevue, King		[illegible]			
Belmont, Whitman		[illegible]			81
Belmore, (mail Thurston)		[illegible]			
Bell Line (Black River) King		[illegible]			
Bemis, Adams		[illegible]			
Benston, Pierce		[illegible]			
Berlin, King		[illegible]			
Bezier, (mail to Tunnel) Chelan		[illegible]			
Berryman, ● Wallawalla		[illegible]			
Bertha, (mail to Cle Elum) [illegible]		[illegible]			
[illegible]		H 9 60*a*			
Bickleton, ● Klickitat		L 11, Mabton, 60			10
Big Creek, (mail to Easton) King		[illegible]			
[illegible]		H [illegible]			
[illegible]		[illegible]			
[illegible]		[illegible]			
[illegible]		[illegible]			
[illegible]		[illegible]			28
[illegible]		[illegible]			
[illegible]		[illegible]			631
[illegible]		[illegible]			
[illegible]		[illegible]			
[illegible] Bellingham		[illegible]			
Blakeslee, ●		[illegible]		P	
Blue's River, (H. R. name *Lum*)		[illegible]			
River Junction, King		6 - 20*a*, 60*b*, 120		P	
Blaine, 1 bank, ● Whatcom		B 1 - 5*a*		N	592
Brook Spur, (mail to Walla Wallawalla)		[illegible]			
Bickford, Pierce		[illegible]			
Blewett, ● Chelan		[illegible]			
[illegible]		[illegible]			23
[illegible]		[illegible]			28
[illegible]		[illegible]			
Bluff, (R. R. name *Malme*) Whatcom		C 6 35*a*			
Bluff Siding, (mail to Wallawalla)		[illegible]			
[illegible]		[illegible]			
Bly, Asotin		L 19 Pomeroy, 50			
Blyn, Clallam		F 5 85			
Bodie, Okanogan		[illegible] Marcus, 140			
Boss Creek, (mail to Bickleton) King		H [illegible] 60*a*			
Boothby, ●		J 6 - Alma, 50			28
Boles Jct.		[illegible]			
[illegible]		[illegible]			
B 14, Okanogan		Marcus, 140		G N	
[illegible] to Bossburg		[illegible]			
Stevens		C 16 140*a*			
Bossburg, ● Stevens		B 16 - 140*a*		G N	247
Boston, ● Clallam		F 5 See Port Angeles			
Boston, ● King		F 2 115*a*		W	442
Boulder, (mail to Harmon) Whatcom		B 7 5		Dom	
Boundary, Stevens		B 17 140*b*		G N	100
Bow, (mail to Maltby) [illegible]		115*a*		N P	
Brown, (mail to Black Diamond) King		C 7 115*a*		N P	
Brays, (5 miles n of Oroville) F 14		[illegible]			
Douglas		Oroville, 202		G N	
Breidablick, Kitsap		F 6 Kingston, 216, 224			
Bremer, Lewis		J 5 Napavine, 50		N P	
[illegible]		F 6 - See Seattle			
[illegible]		[illegible]			
[illegible]		[illegible]			
Bridgeport, ● Douglas		E 12 202		G N	86
Brighton Park, (mail to Colfax)		[illegible]			
[illegible]		[illegible]			
[illegible]		[illegible]			
Brookdale, (mail to Spanaway)		H 6 60*a*		N P	
Pierce		H 6 115*a*			
Brookfield, ● Wahkiakum		K 3 50*a*		G N	83
Brooklyn, Pacific		J 3 Willapa, 60		N P	
Browns, (mail to Winlock) Lewis		J 5 60*a*		N. P	
Brownsville, Kitsap		F 6 - Madrone, 216, 224			
Bruce, (mail to Black Diamond) King		G 7 20*a*		N. P	
Brush Prairie, ● Clarke		M 6 90			
Bryant, Snohomish		D 7 115*a*		N P	68
Bugsnes Mills, (mail to Richmond) King		F 6 35*b*		G N	
Bugs Mauer, (mail to Black River) King		120			
Bulkley, (mail to Deerpark) Spokane		F 18 140*a*		G N	
Buckingham, Douglas		F 13 Bridgeport, 202		G N	
Buckley, ● Pierce		H 7 - 50, 60*a*		N P	1,914
Buckleys, (mail to Rockford) Spokane		G 18 50*b*		G N	
Bucks, (mail to Snohomish) Sno		[illegible]			
[illegible]		[illegible]			
Buncella, ● Thurston		I 5 - 60*b*		N P	777
Burch, Clallam		F 1 Pealdway, 224			
Burley, Kitsap		G 6 See Seattle			
Burlington, ● Skagit		C 6 - 35, 125		G N	140
Burnett, ● Pierce		H 7 - 60*a*		N P	55
Burnum, (mail to Montesano) Chehalis		H 5 60*a*		N. P	
Burton, ● King		G 6 216, 236			
Bushys Spur, (mail to Pullman) Whitman		I 18 60*a*		N P	
Bush, (mail to Funwater) Thurston		H 5 100*a*			
Bush, (mail to Issaquah) King		115*a*		N P	
Bushpoint, (8 miles w of Newcastle) F 6 Island		Newcastle, 214, 216			
Byron, (mail to Prosser) Yakima		K 12 60*b*		N P	
Byron, (mail to Seattle) King		120			

C

TOWN.	COUNTY.	INDEX.	RAILWAY, or if not on a Railroad, nearest station.	EX.	POP.
Calispell, Stevens		D 18 Scotia, 45		G N	51
Camas, ● Clarke		M 6 24, 232			439
[illegible] Stevens		E 18 35*a*		G N	43
Campbells, (mail to Clearlake) Skagit		D 7 115*a*		N P	
Campion, (mail to Maplevalley) King		G 7 30*a*		N P	
Canto, Chehalis		I 4 Cosmopolis, 60		N P	
Canton, (mail to Eaglemere) Pierce		H 8 - 60*a*		N P	
Canyon, (mail to Hay) Whitman		J 16 50*b*		G N	
Canyon Road, (P. O. name Robe) Snohomish		K 7 45		N. P	
Capeloren, Skamania		M 7 204, 232			18
Capitol Mills, (mail to Winlock) Lewis		J 5 60*a*		N P	
Capitol, Cowlitz		J 5 50*a*, 88		Pac	
Carbon, (mail to Palmer) King		G 7 90*a*		N P	
Carbonado, ● Pierce		H 7 - 60, 160		N P	1,309
Carrollton, (R. R. name *Carroll*) Cowlitz		K 5 60*a*, 90, 208		N. P	23
Carson, Skamania		M 7 Stevenson, 204			
Cascade Junction, (mail to Burnett) Pierce		H 7 60*a*		N P	
Cascades, Skamania		M 7 204, 232			35
Cascade Summit, (mail to Tunnel) [illegible]		[illegible]			
Cascade Tunnel, (P. O. Tunnel) Chelan		F 9 - 35*b*		G N	
[illegible]		[illegible]			
[illegible]		[illegible]			
[illegible]		[illegible]			
Cathlamet, ● Wahkiakum		K 4 50*a*		Pac	280
Catlin, ● Cowlitz		K 5 206			142
Catamaghs, Pacific		60*a*		N. P	
Cedar Creek, (mail to Garfield) Whitman		H 18 60*a*		N. P	
Cedarbluff, ● Snohomish		D 6 Stanwood, 5		G N	
Cedar Mountain, King		G 7 20*a*		N. P	
Cedar River, (mail to Palmer) King		G 7 80*a*		N P	
Cedar Spur, (mail to Wickersham) Skagit		115*a*		N. P	
Cedarville, Chehalis		I 4 60*a*		N. P	
Cedonia, Stevens		D 16 Valley, 140		G. N	
Center, ● Jefferson		E 3 Leland, 100			
Centerville, ● Klickitat		M 10 Columbus, 18			120
Central, (mail to Goshen) Whatcom		B 6 5*a*		Dom	
Centralia, 2 banks, ● Lewis		I 5 - 60, 1[illegible]		N. P	1,600

TOWN.	COUNTY.	INDEX	RAILWAY, or, if not on a Railroad, nearest station	EX.	POP.
Ceres, (mail to Dryad) Lewis		J 1 60*b*			
Chambers, (mail to Staley) Whatcom			60*d*	N. P	
Chard, Garfield					
Charleston, ● Kitsap					13
Chattaroy, ● Spokane					55
Chauhuqua, ● King					48
Chehalis, 1 bank, ● Lewis					
Chehalis Junction, (mail to Chehalis) Lewis					775
Chelan Falls, ● Chelan					
Cheney, ● Spokane			60*b*, 1 ... omeyalley, 204		81
Chenowith, ● Skamania					
Cherryvalley, King			Monroe, 35		
Chester, Spokane					
Chewelah, ● Stevens					83
Chico, Kitsap					
Chimacum, (R. R. name *Chimacum*) Jefferson					
Chinook, ● Pacific					
Chiwaukum, Chelan					
Christianson, (mail to Spokane)					
Christopher, ● King					
Chuckanut, (mail to Whatcom)					
Clallam, ● Clallam					20
Claquato, Lewis					56
Clark, Lincoln					
Clarkston, ● Asotin					619
Clay Spur, (mail to Tacoma)					
Clayton					
Clearbrook					
Clearlake					
Clearwater, J 1					
Cle Elum, (R. R. name *Cle Elum*)					
Cleveland, ● Klickitat					
Clifton, Mason		G 5			
Climax, (mail to Eureka) Wallawalla					
Clinton					
Clove					
Clyde,					
Coal Creek, (mail to King)					
Cokedale, Skagit					
Colby, ● Kitsap					
Colfax, 3 banks, ● Whitman					
College Place, ● Wallawalla		L			
Collins, (2 miles s. e. of Home Valley, M 5) Skamania					
Collis, (mail to Belfast) Skagit					
Collis, (mail to Walla Walla) Wallawalla					
Colton, 1 bank					
Columbia City, ● King					
Columbia River, (mail to Rockisland) Douglas					
Columbus, ● Klickitat					
Colville, 2 banks, ● Stevens					
Concomully, ● Okanogan					
Conple, Chehalis					
Cooper, (P. O. name Jefferson)					
Copalis, ● Chehalis					
Cornet, (mail to Waitsburg) Wallawalla					
Cora, Lewis					
Cosmopolis, ● Chehalis					
Cosmopolis Junction, (mail to Cosmopolis) Chehalis					
Coulee City, ● Douglas					
Coupeville, ● Island					
Covello, ● Columbia					
Covington, (mail to King)					
Cowiche, Yakima					
Cowlitz, ● Lewis					
Cabarcreek, Lincoln					
Craige, ● Asotin					
Cramer, (mail to Mabton)					
Crescent, Lincoln					
Creek, (mail to Colfax)					
Creston, ● Lincoln					
Crocker, (mail to Ortling)					
Crockers Lake, (mail to Junction) Jefferson					
Crystalsprings, K					
Cultus, (mail to Centralia)					
Cumberland, ● King					
Cunningham, Adams					
Curlew,					
Custer, ● Whatcom					
Custers, (mail to Francis) Pacific					

D

TOWN.	COUNTY.	INDEX	RAILWAY, or, if not on a Railroad, nearest station	EX.	POP.
Daisy, Stevens					
Damon, Chehalis					
Danville, (mail to Eddy)					
Darrington, Snohomish					
[illegible]					
[illegible] ance		K 18 1			
Davenport, 1 bank, ● Lincoln		F 18			
Days Camp, (mail to Pilchuck) Snohomish					
Dayton, 1 bank, ● [illegible]					
Dean, (mail to Monroe) Snohomish					
Decatur					
[illegible] Spokane					
[illegible] ver, Wahkiakum					
Deerharbor, ● San Juan					
Deerpark, ● Spokane					
Delaney, (mail to Chard) Columbia					
Delight, Adams					
De Lions, (mail to [illegible] ferson)					
Delphi, Thurston					
Delta, Whatcom					
Deming, ● Whatcom					
Denton, (mail to Loomis) [illegible]					
Derby, King					
Derrickson, (mail to Rainier) Thurston			60*b*		
Des Moines, King			216		
Desmond, (P. O. name [illegible]) Skagit			6 35*c*		
Detroit, ● Mason			5 236		
Dewatto, Mason			5 Shelton, 8		
Dewey, ● Skagit					
Diamond, Whitman					
[illegible]					
Dieringer, Pierce					
Dietle, (mail to [illegible] walla					
Dixie, ● Walla Walla					
Dodd, Asotin					
Doeby, San Juan					
Doernbecher, (mail to Montesano) Chehalis			60		
Dole, Clarke					
Dot, Klickitat			Mabton, 60		
Doty, (2 miles w. of Dryad, J 4) Lewis					
Doubling Spur, (mail to Whitman) Whitman					
Douglas, Douglas		F 12			
Douglas, (mail to Blaine) Whatcom			35*c*	G. N	
Dourty, (mail to Ortling) Pierce			6 60*d*		
Dragoon, Spokane					
Dryad, ● Lewis					
Dry Creek, (mail to Walla Walla) Wallawalla		K			
Du Bruille, (mail to McSwain) Skagit					
Dubuque, (mail to Machias) Snohomish			115*c*		
[illegible]					
Duckabush, Jefferson		F 5			
Dudley, (mail to Thorp) Kittitas		H 10	60		
Dudley, (mail to Dixie) Wallawalla					
Dudley [illegible] Wallawalla					
Dunn, Spokane					
Dungeness, ● Clallam					
Dunlap, ● King					
Durham, (mail to Palmer) King			60*d*		
Dusty, Whitman			Lacrosse, 70		
Dwamish, ● King			20*c*, 60*b*		
Dyer, Douglas					

E

TOWN.	COUNTY.	INDEX	RAILWAY, or, if not on a Railroad, nearest station	EX.	POP.
Eaglecliff, Wahkiakum					
Eaglegorge, King					
Eagleton, Lewis					
Earl, Lincoln					
East Clallam, ● Clallam					
Easton, Kittitas					
Eastsound, ● San Juan		C 8	Fairhaven, 35, 55, 214	G. N	
East Spokane, Spokane		F 18	70*b*		
East Spokane, (P. O. name Hillyard) Spokane		F 18	35*c*, *b*		
Eatonville, Pierce			Roy, 6		
Echo, (R. R. name *Stevens*)			150*c*		
Eddyville, King			7 20*a*		
Eden, (mail to Garfield) Whitman		H 18	50*c*		
Edgecomb, Snohomish			7 115*a*		
Edgewater, (mail to Latona) King			115*a*		
Edgewood, Pierce		H 6	See Tacoma		
Edison, ● Skagit			6 Belfast, 35		
Edmonds, ● Snohomish		P 6	35*b*, 214, 216, 220, 221		
Edwall, ● Lincoln		G 16	35*b*		
Egypt, Lincoln					
Ehrlich, (R. R. name *Tyler*) Skagit		D 7	115*a*	N. P	
Elbe, ● Pierce		H 7	Roy, 60	N. P	
Elberton, 1 bank, ● Whitman		H 18	70*b*	Pac	
Eleanor, (mail to Napavine)					
Eldin, Pierce					
Elk, Spokane					
Ellensburg, 2 banks, ● Kittitas		H			
Elliott, (mail to Cedar Mountain) King			7 20*a*		
Elma, 1 bank, ● Chehalis		H 1	60		
Elopia, (mail to Pasco) Franklin		J 14	60*b*		
Elwood, (mail to Clyde) Wallawalla					
Endicott, ● Whitman					
English, (mail to Silvana) Snohomish					
[illegible]					
[illegible]					
Enterprise, Whatcom					
Enumclaw, ● King					
Ephrata, Douglas					
Equality, Skagit					
Esperanza, (P. O. [illegible])					
[illegible]			Napavine, 60		
[illegible]			See Kalama		
[illegible]			Lexington, 206		
[illegible]			150*a*, *c*	N. P	
[illegible] com					
Eureka, (mail to Cunningham) Pierce					
Evans					
[illegible]		K 1			
Everett, ● Snohomish		E 7			
Everett & Monte Cristo Junction, (mail to Everett) Snohomish					
[illegible] green, Jefferson					
[illegible] ma, ● Whatcom		B 6			
Ewa, Clallam		E 4			
Expansion, Klickitat		L 13			

F

TOWN.	COUNTY.	INDEX	RAILWAY, or, if not on a Railroad, nearest station	EX.	POP.
Fabre, (mail to Baker) Skagit		C 8			
Fairfax, Pierce		H 7			
Fairfield, ● Spokane		G 18			
Fairhaven, 2 banks, ● Whatcom		C 6	7		
Fairhaven & Southern Junction, (mail to Belfast) Skagit		C 6	45*c*, *d*		
Fairchoice, Clallam		E 3	See Port Angeles		
Fairmount, (P. O. name Chimacum) Jefferson			7 20*a*, *c*		
Fall City, ● King					
Fall City Station, (mail to Fall City) King					
Fallon, Whitman					
Farmer, Douglas					
Farmington, 1 bank, ● Whitman					
Fe lda, Clarke					
Fellows, (mail to [illegible] coln)					
Ferndale, ● Whatcom					
Fernhill, ● Pierce					
Fidalgo, Skagit					
Fir, ● Skagit					
Fir Station, (mail to [illegible])					
Fisher, Clarke					
Fletcher, Ada					
Fletcher, (mail to [illegible])					
[illegible]					
[illegible]					
Forest, ● Lewis					
Forks, ● Clallam					
Fort Canby, ● Pacific					
Fort Casey, (5 miles n. Townsend, F [illegible])					
Fort Flagler, (Townsend, D 5) ● Jefferson					
Fort Simcoe, ● Yakima					
Fort Stehbroom, [illegible]					
Foges, (mail to Le [illegible])					
Frances, ● Pacific					
Frankfort, Pacific					
Franklin, ● King					
Fredonia, ● Skagit					
[illegible]					
[illegible]					
Friday Harbor, 1 bank, ● [illegible]					
Frontier, (mail to Northport) Ferry					
Fulda, Klickitat		E 16	Springdale, 1		
Fulton, Lewis		J 6	White Salmon, Napavine, 60		

G

TOWN.	COUNTY.	INDEX	RAILWAY, or, if not on a Railroad, nearest station	EX.	POP.
Galena, (mail to Deepcreek) [illegible]					
[illegible] ● [illegible]		H 18	60*b*		
Garrison, (mail to Pullman) Whitman		I 18	70*b*	G. N	
Gate, (R. R. name *Gate*) ● Thurston					
Gates Spur, (mail to Bothell) King					
Geneva, [illegible]					
Gertrude, (2½ miles s. [illegible] Rd. G 6) Pierce					
Getchell, Snohomish					
Getysburg, Clallam					
Gibbon, (mail to Prosser) [illegible]					
Gisbons, (mail to Cumberland) King			60*b*		
Gig Harbor, ● Pierce		G 6	236		
Gilliam, (mail to Dixie) Wallawalla		K 18	150*a*	N. P	
Gillies, (mail to Noonsack) Whatcom		B 6	115*a*		
Gilman, [illegible]					
Gilmer, Klickitat		L 8	White Salmon		
Gibsons, (mail to Tenino) Thurston			7 30*b*		
Glade, (mail to Pasco)					
Glencove, Pierce					
Gleneden, Lewis					
Glenwood, ● Klickitat					
Glenwood, (mail to [illegible]) Whitman		H 18	70*b*	G. N	
Goldbar, Snohomish		F 8	35*b*	G. N	
Goldbrin, Snohomish		E 8	45	N. P	
Goldendale, 1 bank, ● Klickitat, 10 Columbia					
Goldwin, Stevens		C 16	140*a*		
Gordonville, (mail to Axford) Chehalis		H 2	80		
Goshen, Whatcom		B 6	5*a*, *b*		
Gould City, Garfield		J 17	Pomeroy		
Gourlays Mine, (mail to Cedar Mountain) King					
Govan, Lincoln					
Grace, (mail to Woodinville) King					
Grandhalles, Klickitat		M 9	204		
Grandmound, Thurston					
Grand Ridge, (mail to Preston) King					
Grange C[illegible]					
Granite Falls, ● [illegible]					
Granville, Chehalis		G 2	*Gordonville*, 80		
Grasmere, (mail to Baker) Skagit		C 8	125		
Gravel Pit, (mail to Snohomish) Snohomish					
Gravel Pit, (mail to [illegible]) Pierce					
Gravel Pit, (mail to [illegible]) Whitman					
Grage, (mail to [illegible]) Stevens		E 17	140*a*		
Grays River, Wahkiakum					
Great Northern Junction, (mail to Spokane) Spokane					
Greenlake, King					
Griffith, Adams		H			
Griswold, San Juan					
Grove, Mason		H 1			
Guemes, Skagit					
Guy, ● Whitman		I 18	70*b*		99

H

TOWN.	COUNTY.	INDEX	RAILWAY, or, if not on a Railroad, nearest station	EX.	POP.
Hadley, (mail to Valleygrove) Wahkiakum					
Hadlock, ● Jefferson					
Hayes, (mail to Deerpark) Stevens					
[illegible]				G. N	
[illegible]					250
[illegible] Columbia				N. P	
Hais, (P. O. name Florence) Snohomish					
Hamilton, 1 bank, ● Skagit					68
Hampton, (P. O. name Whatcom)					392
[illegible]					
[illegible]					
[illegible] haven) Whatcom		C			
Hachetts, (mail to Walla Walla) Wallawalla					
Hardan, Whatcom					
Harmony, Lewis					
Harper, (2½ miles s. e. of Colby, G 5) Kitsap					
Harrington, 1 bank, ● [illegible]					
[illegible]					
Hartford, (R. R. [illegible] Junction) Snohomish					
[illegible]					
Hatton, ● Adams					
Hay, Whitman					
Hayes, Clarke					
[illegible]					
[illegible]					
[illegible]					
[illegible] Whatcom					
[illegible] (R. R. name *East Spokane*) ● Spokane		F			
Hive, (mail to Deepcreek)					
Hochspur, Spokane					
Hockinson, ● Clarke					
Holcomb, (mail to Menlo) Pacific					
Holland Siding, (mail to Pullman) Whitman					
Holly, Kitsap		F 5	Quincy		
Holmes Spur, (mail to [illegible] burg) Kittitas					
[illegible]					
[illegible]			See Tacoma		
[illegible]			G 4 Shelton, 80, 136		
Hopewell, Clark					
[illegible]					
[illegible]					
Hunters, (mail to [illegible]) South Tacoma, Pierce		H 6	60*a*, 145*a*, *b*		
Hot Springs, ● King		H 8	60*d*		
[illegible]					
Humptulips, Chehalis					
Huntons, Stevens					
Hunts Junction, (mail to Dixie) Wallawalla					
Huntsville, ● Columbia					
Hurn, (11 miles n. e. of Centralia, 60) Lewis					
[illegible]			M 8 White Salmon		

I

TOWN.	COUNTY.	INDEX	RAILWAY, or, if not on a Railroad, nearest station	EX.	POP.
Ida, Garfield		I 18	70*b*	Pac	
[illegible] Kaiser, Spokane					
[illegible]					
Independence, Lewis					
Index, ● Snohomish					
[illegible]					
Interbay, (mail to Ross) King					
Iona, (mail to Ritzville)					
Irby, (mail to Odessa) Lincoln, G (mail to Hartford) Snohomish					
Island, Island					
Issaquah, 1 bank, ● [illegible]					

J

TOWN.	COUNTY.	INDEX	RAILWAY, or, if not on a Railroad, nearest station	EX.	POP.
Jackman, (mail to Sedro Woolley) Skagit					
Jackson, Cowlitz					
Jamieson [illegible]					
[illegible]					
Jerden, (9 miles s. [illegible] ton, D 5) Snohomish					
Jinamta, King					
[illegible] Franklin					
Junction, ● [illegible] Jefferson					
Juno, Chehalis					

K

TOWN.	COUNTY.	INDEX	RAILWAY, or, if not on a Railroad, nearest station	EX.	POP.
[illegible]					
Kalama, 1 bank, ● [illegible]					
Kamilche, Mason					
[illegible]					
[illegible]					
[illegible]					
[illegible]					
Kamer, Perry					
Kellens Spur, (mail to Whitman)					
Kelsos Spur, [illegible]					
Kelso, 1 bank, ● [illegible]					
[illegible]					
[illegible]					
Kerns, ● Cowlitz					
Kettle Falls, 1 bank, ● Stevens		C 16	Meyers Falls, 140		
Kilbourne, (station Seattle, P [illegible])					
[illegible]					
[illegible]					
[illegible]					
[illegible]					
Kiona, ● Yakima					
Kirkland, ● King					
[illegible] Woodinville) King					
Kline, (mail to [illegible]) Lincoln					
Knab, Lewis					
Knappton, Pacific					
Knapp, (mail to [illegible])					
[illegible]					
[illegible]					
[illegible]					
[illegible]

TOWN.	COUNTY.	INDEX	RAILWAY, or, if not on a Railroad, near a station.	EX.	POP.
Lawrence, (R. R. name *Abbotts*) Whatcom					
Lawson, 3½ miles n. of Cherry Valley, F 5 Snohomish			Monroe, 35	G.	
Lenby, Douglas		F 12	Condon City, 60		
Leroy, (mail to Foldyville) King					
Lebam, ●					548
Lebo, Piere					
Lee, (mail to Endicott) Whitman		I 15	50b		
Lee, (mail to Eureka) Walla Walla		I 15			
Leland, ● Jefferson		E			
Lewisville, Clarke					
Lexington, ● Cowlitz					39
Ley, Lincoln			Wilbur, 60		
Liberty, ● Kittitas			Ellensburg, 60		25
Licking, (R. R. name *McKees*) Whatcom					
Lincoln, Douglas					
Lind, ●					13
Lisabuela					
Lithow, (6 miles n. w. of St. Helen, Ore.) L 5 Cowlitz			Caples, 70, 206		
Littlefalls, (R. R. name *Sapsuch*) ● Lewis					43
Littlerock, ● Thurston					95
Little, (mail to Chaputoo) Lewis					
Locke, Stevens					
Lockwood, Spokane		G 18	50b		
Loftus, (mail to Sumas) Whatcom		B 7			
London, Chehalis		H 8	Hoquiam, 60		
London Spur, (mail to Touchet) Walla Walla		I 4	50		
Longbeach, Pacific		J 5	40		58
Longbranch, ● Pierce					29
Longmire Hot Springs, Ashford, Lewis					
Loops, (mail to Dayton) Columbia					
Loops, (mail to Adna) Lewis					
Lookout, (R. R. name *Desmond*) Skagit					
Lowell, ● Snohomish					
Lucas, (15 miles e. of Glenwood) L 9 Klickitat					
Lynden, ● Whatcom					
Lyons, (mail to Spokane)					
M					
McLain, (11 miles w. of Wellington) F 9 King					
McCormick, ● Lewis					
McCrings, (mail to Rosalia) Whitman					
McDonalds Spur, (mail to Van Zandt) Whatcom			115*a*, 125	G. N.	N. P.
McDougall, (mail to Southprairie) Pierce		H 7	60*g*		N. P.
McIntosh, (mail to Thurston)		L 5	60		N. P.
McKee, (P. O. name Licking) Whatcom					
McMillin, ●					
Macks No. 1, (mail to Chehalis)					
Macks No. 2, (mail to Aberdeen) Chehalis					
Madison, (mail to Wellington) King					
Madrone, ● Kitsap		E			
Malaga, (mail to Rocklands)					
Malone, (mail to Porter) Chehalis					
Malott, Okanogan					
Maltby, ● Sno					
Manor,					
Mansford, Skag					
Manzanita, (2 miles s. of Sedro) F 6 Kitsap					
Maplevalley, ●					
Marble, Steven					
Marblemount					
Marcus, ● Stevens					
Marengo, Columbia					
Marietta, Whatcom					
Marion, ● Pierce		H			
Markham, Chehalis					
Marshall, (R. R. name *Marshall Junction*) Spokane		F 1			
Martin, Kittitas					
Marysville, ● Snohomish					
Matlock, ● Mason					
Maud, (mail to Ferndale) Whatcom					
Maury, Kitsap		G 6	216, 236		
Mayfield, ● Lewis		J 6	Napavine, 60		
Mayview, ● Garfield		J 18	Pomeroy, 70		
Maywood, (mail to Hot Springs) King					
Mazama, (6 miles n. w. of Winthrop, D 11) Okanogan					
Mead, ● Spokane					
Meadow, Thurston					
Medical Lake, ● Spokane					
Meeker, (mail to Lacrosse) Whitman					
Meeker Junction, (mail to Puyallup) Pierce		H 6	60*g*, *h*		N. P.
Melbourne,					
Mendota,		M	204, 232		
Menlo, ● Pacific					
Menno, (12 miles w. of Colfax) H 15 Adams					
Menoken, (mail to Columbia)					
Meridian, ● Pierce		H			
Merrills, (mail to Whatcom)					
Merritt, (mail to Tacoma)					
Methow, Okanogan					
Meyers Falls, ● Stevens					15
Mica, Spokane					17
Mill, Pierce		H			37
Milan, Spokane		E			
Miles, ● Lincoln		I			
Mill Creek, (P. O. name Loomis) Stevens					
Millerton, (P. O. name Strandell) Whatcom					
Millets, (mail to Sedro Woolley) Skagit					
Mills Creek, (mail to Wickersham) Skagit					
Mill Spur, (mail to Waitsburg) Columbia					
Milne, (P. O. name Bluff) Whatcom					
Mima, (mail to Tenino)					
Mineral, Lewis		H			
Mission, (R. R. name *Mase*) ●					
Mockonema, (mail to Diamond) Whitman					
Mohler, ● Lincoln		G 18	35*b*		80
Mold, Douglas		F 13	Coulee City, 60		
Molson, (7½ miles w. of Chesaw, B 14) Okanogan			Marcus, 140		
Mondovi, ● Lincoln			60*f*		
Monohan, King					20
Monroe, ● Snohomish					100
Monthorne, (mail to Blaine)					
Montesano, ● Snohomish		D 7	115*a*		N. P.
Montesano, 2 banks, ● Chehalis		E 9	45		N. P.
Moore, Chelan		H 3	60*l*		N. P.
Moran, Spokane		D 10	228		
Morris, (mail to Valley) Stevens		F 18	East Spokane, 70		G. N.
Morse, (mail to Mead) Spokane		E 17	140*a*		G. N.
Morton, ● Lewis		F 18	35*a*		G. N.
Moscow, Lincoln		J 6	Napavine, 60		N. P.
Mosher, (mail to Edmonds) Snohomish		O 18	35*b*		G. N.
Mossrock, ● Lewis			35*b*, 214, 220		G. N.
Mountainview, Whatcom		J 6	Napavine, 60		N. P.
Mounthope, Spokane		B 6	Ferndale, 35		G. N.
Mount Pleasant, Skamania		G 18	Rockford, 70		
Mount Vernon, 1 bank, ● Skagit		M 7	204, 232		
Madge, (mail to Snohomish) Snohomish		D 6	35*e*		
Mudgetts, (mail to Lowell) Snohomish		K 7			
Mukilteo, Snohomish					
Murray, (mail to Sherlock) Pierce		H 6			58
Murray, (mail to Elma) Chehalis					
N					
Nahcotta, ● Pacific		J 2	40		
Napavine, ● Lewis					
Nasel, ● Pacific					
Nason Creek, (mail to Chiwaukum) Chelan					
Mason					
Nealdan, ●					
Neffs,					
Snohomish					
Nellita, (4 miles n. of Holly, F 7)					
Nelson, ● Ferry					112
Nelsons, (P. O. name Kittitas)					
Nemah, Pacific					
Nespelem, 12 miles n. E 14 Okanogan					
Newaukum, Lewis					29
Newcastle, ● King					183
Newman, Lincoln					
Newville, (mail to Seattle) King					
Newell's Mill, (mail to Seattle)					
New Kamilche, Mason					63
Newman Lake, (mail to Trent) Spokane					62
Newmans, (mail to Satsop) Chehalis					
Newport, ● Stevens		H 4	60*f*		
Newport, ● Stevens		D 8	Ione, 218		
New Whatcom, changed to Whatcom (Banks, ● Whatcom, G 6					
New Whatcom, (mail to Walla Walla) Walla Walla		K 15	50	G. N.	
Nile, ● Yakima		I 9	N. Yakima, 60	N. P.	
Nooksack Camp, (mail to Skagit)					
Nooksack, ●					
Nordland					
Northrup, Snohomish					
Northbend, ● King					
Northcove, Pacific		I 2	Southbend, 60	N. P.	
Northport, 1 bank, ● Stevens		B 15	Colville, 60	G. N.	
North Side, (mail to Northport) Ferry					
North Yakima, 3 banks, ● Yakima		J 10	60	N. P.	
Novelty, ● King		F 7	Redmond, 115	N. P.	
Noyes, (mail to Wallace) Snohomish		F 8	35*b*	G. N.	
O					
Oakesdale, 2 banks, ● Whitman		H 18	60*b*, 50*m*		
Oakharbor, ● Island		D 4			
Oakpoint, Cowlitz					
Oakville, ● Chehalis					
O'Brien, ● King					
Ocean Park, (mail to Pacific)					
Oceola, ● Chehalis					
Odessa, Lincoln					
Olalla, ● Kitsap					
Old Fort Colville, (P. O. name Stevens)		G 16	see Colville		
Old Fort Okanogan, (mail to Brewster) Okanogan		E 12	202	G. N.	
Old Mission, (P. O. name Mission) Chelan		G 11	35*b*		
Olema, Okanogan		B 13	95		
Oregon, Cowlitz					
Orga, San Juan					
OLYMPIA, ●			60*d*, 100*b*, 236	G. N.	N. P.
Onalus, (mail to East Spokane) Spokane		F 18	50		
Oneida, Walkiakum					
Ophir, Okanogan					
Oreas, ● San Juan					
Orchards, Clarke					
Orillia, ● King					
Orondo, Douglas					
Oroville, Okanogan		B 15	Bridgeport, 202		
Orting, ● Pierce		H 7	60*b*		
Osceola, ● King		H 7	60*b*		
Oso, Snohomish					
Ostrander, Cowlitz		K 5	60*b*, 206		
Otis, (mail to Trent) Spokane					
Otis, San Juan		C 5	see Anacortes		
Otter, Chehalis		H 3	Montesano, 60		
Outlook, Yakima		I 11	Poppenish, 60		
Oysterville, ● Pacific					
P					
Pacific Park, (mail to Nahcotta)					
Padilla, (R. R. name *Whitney*)					
Palha, Adams		H 15	60*b*		
Palmer, King		G 7			
Pampa, Whitman					
Paradise, 7 miles F 17 Spokane					
Parker, Yakima					
Parkers, (mail to Granite Falls)					
Parker Station, (mail to Parker) Yakima					
Parkland, ● Pierce					
Pasco, ● Franklin					
Pataha City, ● Garfield					
Pateros, ● Okanogan					
Peach, Lincoln					
Peacocks, (mail to Maplevalley) King					
Pearsall Spur, (mail to Snohomish) Snohomish					
Pearson, Kitsap					
Pe Ell, ● Lewis					
Penewawa, Whitman					
Peola, Garfield					
Peone, Spokane					
Peone Station, (mail Spokane)					
Perry, Cowlitz					
Peshastin, Chelan					
Phelps, (mail to Avon) Skagit					
Pialschie, (R. R. name *Thomas*) King					
Pierce, (mail to Snohomish)		D 7	115*a*		
Pine City, ● Whitman		H 17	Rosalia, 60		
Pineflat, (6½ miles n. of White Salmon, M 5) Klickitat			White Salmon, 204		
Ping, Garfield					
Pins, Jefferson		F 2	Quilcene, 100		
Pioneer, Clarke			Caples, 70, 206		
Pittsburg, (mail Spokane)					
Pleasant, Klickitat					
Pleasant View, (mail to City Wallawalla)					
Plumbs, (mail to Tenino)					
Pomeroy, ●					
Port Angeles, ● Clallam					
Port Crescent, ●					
Port Discovery, ●					
Port Ludlow, ● Jefferson					
Port Madison, ● Kitsap					
Port Orchard, ●					
Port Stanley, ●					
Port Townsend, ● Jefferson			100*a*, 107, 128, 129, 208, 213, 218, 219, 224, 229, 230, 231	G. N.	N. P., W. F. & Co.
		E 5	216, 224		
			204, 63		
(mail to Seattle) King					
● Kitsap		F 6	Quilcene, 100		
Spur, (mail to Lind) Adams					
Prairie, Skagit					
Prescott, (mail to Tacoma) Pierce					
Prescott, ● Wallawalla					
Preston, King					
Preston Mill, King					
Prevost, San Juan					
Proebstel, Clarke					
		I 15			
Pullman, 2 banks, ● Whitman		I 18	60*a*, 50*d*		
Pullman Junction, (mail to Pullman) Whitman		I 18	60*a*, *d*		N. P.
Puyallup, 2 banks, ● Pierce		H 6	60*g*, 148		N. P.
Puyallup River, (mail to Orting) Pierce		H 7	60*r*		N. P.
Q					
Queets, ● Jefferson		F 2			
Quilcene, ● Jefferson		F 3			
Quillayute, ● Clallam		E 1			
Quincy, (mail to Rocklands) Douglas		I			
R					
Raiton, ● King					
Republic, 1 bank, ● Ferry					200
Reservation, (mail to Tacoma) Pierce					
Ridge Pole, ● Clarke			Caples, 70, 206		219
Rifle, Lewis			Napavine, 60		
Rimes Spur, (P. O. name Ione)					
Ritzville, 1 bank, ●					581
Riverside, (12 miles n. of Tonasket) D 12			Okanogan		
Rocky Ridge, (mail to Eureka) Walla Walla		K 3	50*m*	N. P.	
Rosalia, (mail to Tekoa) Whitman					
Rolle, (R. R. name *Canyon Head*) Snohomish					
Roche Harbor, San Juan					
Rochester, ● Thurston					
Rock, (mail to Swan) Stevens					
Rock Creek, (mail to Peola)					
● Spokane		G 18	50		
Rollinghag,					
Rome, Whatcom					
Rosalia, (mail to Rosan) King					
Creek, (R. R. name Lewis)					
Rosalia, 1 bank, ● Whitman					
Roslyn, 2 Wh					
Rosser Spur, (mail to McMurray) Skagit					
Rosa, (mail to Wenas) Yakima		I 1	60*b*		N. P.
Rubie, (mail to Eureka) Walla Walla		K 15	50		N. P.
Russian Spur, (mail to Walla Wallawalla)		K 3	50		Pac.
Russian Spur, (mail Snoqualmie)		K 7	156		N. P.
Ruth, Stevens		B 20	60*d*		G. N.
S					
Saint Andrews, Douglas		F 2	Coulee City, 60		N. P.
Saint Helens, Cowlitz		K 5	Castle rock, 60, 206		N. P.
Saint John, ● Whitman		H 17	50*m*		Pac.
Salkum, Lewis		J 6	Napavine, 60		N. P.
Scatterlock, (mail to Inglewood) King		F 7	156		N. P.
Samish, Skagit					
Sennak Lake, (mail to Reed)					
Sennak Pit, (mail to Belfast)					
Seed Spur,					
Sandypoint, Island					
Sapphe,					
Sarsia,					
Satsop, ● Chehalis					
Satsop Station, (mail to Mathes) Chehalis		G	80		
Satus, (mail to Mabton) Yakima		K 11	60*d*		
Sauk, Skagit		C	135		
Saunders, (mail to Bryant) Snohomish					
Scenic, Stevens					
Scott, (mail to Hatton) Adams					
Scott, Klickitat					
Sedrick, ● Kitsap					
School House,					
SEATTLE, ●			50, 55, 60*b*, 70, 100, 195, 198, 200		
Seattle Junction, (mail to Seattle) King			200		
Sea View, (mail to Dwaco) Pacific		K 2	40		
Sedro Junction, (mail to Sedro Woolley) Skagit		C	35, 125	G. N.	
Sedro Woolley, 1 bank, ●			35*a*, 115*a*, 125	G. N.	
Selkirk Junction, (mail to Lynden) Whatcom		C 1	7*b*, 35*e*, 55		
Selah, (mail to Wenas) Yakima		I 1	60*b*		
Selkirk, (mail to Farmington)		H	50*b*		
Semiahmoo, ● Whatcom		B 1	Blaine, 35		
Sequoia, (mail to Ivers) Oka					
Sharon, Lewis		J 5	Napavine, 60		
Shawmine,			Marcus, 140		
Shelton, 1 bank, ● Mason			Whitman, I 18	204	
Sherlock, ● Thurston					43
Sherman, Lincoln					
Shrewsbury, King					
Shuttlebah, Clallam					
Shilloo, (mail to Ida)					
Shoots, (mail Pacific)					
Shrewsbury, Skagit					
Shuwah, Clallam					
Sidney, Kitsap					
Simmons, (mail to New Whatcom) Whatcom					254
Sisters,					
Silverdale, Kitsap					
Silverlake, Cowlitz					
Silverton, Snohomish					
Simcoe, (mail Yakima)					35
Skagit, ● Skagit					
Skagit Spur, (mail to Mt. Vernon) Skagit					51
Skamokawa, ● Wahkiakum					
Skye, Skamania					346
Skykomish, ● King					28
Sobey, (mail to Kittitas) Chehalis					
Soudler, (mail to Everett) Snohomish			60*d*, 60*e*, 115*e* from	G. N.	
				N. P.	
Levy					
Sooc					143
South,					
polis, Chehalis					
South Arbor, (mail to Mt. Chehalis)					
Spangle, ●					711
					361

A. P., Alaskan Pacific Ex. Dom., Dominion Ex. G. N., Great Northern Ex. N. P., Northern Pacific Ex. Pac., Pacific Ex.

INDEX OF MAPS.

PAGE.
Abyssinia.....610
Afghanistan...593
Africa.....511
Alabama.....312
Alaska Ty.....418
Alberta.....463
Algeria.....607
Andorra.....579
Arabia.....540
Argentine.....565
Arizona Ty....370
Arkansas.....338
Armenia.....598
Asia.....540
Assiniboia.....468
Athabasca.....468
Atlantic Ocean.558
Australia.....550
Austria-Hungary....578
Bahamas.....526
Baluchistan....593
Barbadoes Is...551
Belgium.....579
Bermudas.....566
Bhotan.....597
Bokhara.....593
Bolivia.....560
Borneo.....606
Bosnia.....578
Bourbon Is.....551
Brazil.....564
British Col.....472
British Guiana.557
British Honduras....522
Bulgaria.....590
California..378-386
Canada.....514
Cape Colony...608
Central Africa.604
Central Asia....522
Ceylon.....597
Chile.....568
China.....596
Cochin-China..540
Colombia.....556
Colorado.....204
Congo Free State.....604
Connecticut... 27
Corsica.....574
Costa Rica.....523
Crete.....591
Cuba.....482
Cyprus.....591
Delaware..... 85
Denmark.....582
District of Columbia.... 84
Dutch Guiana.557
Eas'n Roumelia590
East Indies....600
Ecuador.....556
Egypt.....610
England.....572
Europe.....536
Faroer Is.....583
Fiji Is.....551
Florida.....300
France.....567
Franklin.....514
French Guiana.557
French Indo-China.....540
Georgia.....294
Germany.....588
Gibraltar.....570
Great Britain...572
Greece.....575
Greenland.....583
Guatemala.....522
Haiti.....527
Hawaii.....422
Herzegovina...578
Honduras.....523
Iceland.....583
Idaho.....404
Illinois.....158
India.....597
Indiana.....146
Indian Ty.....362
Iowa.....168
Ireland.....580
Italy.....571
Jamaica.....530
Japan.....596
Java.....602
Kansas.....190
Keewatin.....514
Kentucky..246-258
Khiva.....593
Korea.....596
Labrador.....432
Liberia.....544
Louisiana.....328
Loyalty Is.....551
Luxemburg....579
Mackenzie.....514
Madagascar....548
Madeira Is.....551
Maine..... 10
Maltese Is.....551
Malta.....551
Manitoba.....464
Maryland..... 84
Massachusetts.. 22
Mauritius Is...551
Mexico.....478
Michigan.....136
Minnesota.....224
Mississippi....320
Missouri.....180
Monaco.....567
Montana.....392
Montenegro.....590
Morocco.....607
Natal.....608
Nebraska.....196
Nepal.....597
Netherlands....579
Nevada.....374-382
New Brunswick444
New Caledonia Is.551
Newfoundland.432
New Guinea....619
New Hampshire 14
New Jersey.... 76
New Mex. Ty..366

EXPLANATION.

Location of Banking Towns in red, thus: O

Railroads are indicated by numbers and colors, and have the same number and color in every State through which it passes. Express Companies follow Railroad name. Local Railroad Express operates where no Express is given.

5.	Bellingham Bay & British Col., Dom. Ex.,	B 6
7.	Bellingham Bay & Eastern,	C 6
10.	Burrard Inlet & Frasers Valley,	A 6
18.	Columbia Ry. & Navigation Co.,	M 10
20.	Columbia & Puget Sound,	G 7
35.	Great Northern, G. N. Ex.,	F 10
40.	Hwaco Ry. & Nav. Co., N. P. Ex.,	J 2
45.	Monte Cristo, N. P. Ex.,	E 7
50.	Natches Pass,	H 7
55.	Northern Ry. & Improvement Co.,	H 6
60.	Northern Pacific, N. P. Ex.,	K 12
70.	Oregon R. R. & Nav., Co., Pac. Ex.,	H 17
80.	Peninsular,	H 3
85.	Port Angeles Eastern,	E 4
90	Portland, Vancouver & Yakima,	L 6
100.	Port Townsend Southern,	E 5
105.	Puget Sound & Grays Harbor,	H 4
115.	Seattle & International, N. P. Ex.,	E 7
120.	Seattle & Renton,	G 7
125.	Seattle & Northern, G. N. Ex.,	C 7
130.	Seattle & San Francisco Ry. & Nav. Co.,	F 6
136.	Shelton Southwestern,	H 4
140.	Spokane Falls & Northern, G. N. Ex.,	D 17
142.	Tacoma Eastern,	H 6
145.	Tacoma & Columbia River,	H 6
148.	Tacoma & Puyallup,	H 6
150.	Washington & Col River, N. P. Ex.,	K 15
160.	Western American,	H 7

Copyright, 1901, by Geo. F. Cram.

N. Carolina
N. Dakota
Norway
NovaScotia
Ohio
Oklahoma Ty.
Orange Free State
Oregon
Pacific Islands
Palestine
Paraguay
Peru
Philippine Isl.
Porto Rico
Portugal
Prince Edward Island ... 436
Quebec
Queensland ... 615
Rhode Island ... 23
Roumania ... 590
Russia in Asia ... 592
Russia in Europe ... 58
Sahara ... 544
Salvador ... 522
San Marino ... 571
Santo Domingo ... 527
Sardinia ... 574
Saskatchewan ... 468
Scotland ... 576
Servia
Siam
Siberia ... 540
Sierra Leone ... 544
Sikkim ... 597
South Africa ... 608
South African
S. America ... 53
South Australia
S. Carolina ... 268-280
S. Dakota ... 234
586
584
Tasmania ... 611
Tennessee ... 246-258
Texas ... 344-356
Trinidad ... 551
544
Turkestan ... 593
Turkey in Asia ... 598
Turkey in Europe ... 590
Uganda ... 514
United States ... 518
Uruguay ... 568
Utah ... 396
14
Victoria ... 616
Virginia ... 98-110
572
Washington ... 410
W. Australia ... 614
West Indies ... 552
W. Virginia ... 98-110
Wisconsin ... 214
World ... 548
Wyoming ... 400
Yellowstone National Park ... 402

Index of Cities.

PAGE.
Allegheny ... 500
Baltimore
Birmingham
Boston
Brooklyn
Charleston
Chicago ... 50
Cincinnati ... 503
Cleveland ... 409
Council Bluffs ... 512
Denver ... 516
Detroit ... 504
Duluth ... 521
Greater New York ... 491
Havana ... 527
Honolulu ... 422
Indianapolis ... 507
Kansas City ... 511
Louisville ... 528
Memphis
Milwaukee
Minneapolis
Montreal ... 430
Nashville
New Haven ... 487
New Orleans ... 530
New York ... 488
Omaha ... 51
Philadelphia
Pittsburg
Providence
St. Louis ... 51
St. Paul ... 525
San Francisco ... 543
Seattle ... 546
Superior
Tacoma
Toronto ... 166
Washington ... 195
West Superior ... 520

TOWN.	COUNTY.	INDEX.	RAILWAY, or, if not on a Railroad, nearest station.	EX.	POP
South Seattle, ● King		F 6	20*a*, 60*b*, 120	N. P	
Southside, Douglas		G 11	Wenatchee, 35, 202.		
South Tacoma, (Station Tacoma P. O.) R. R. name *Homer Junction*) ● Pierce		H 6	60*l*, 145*a*, *b*	N. P	
Spanaway, (R. R. *Park*) ● Pierce		H 6	145*a*		
Spangle, ● Spokane		G 18	60*c*	N. P	
Spiltlills, (mail to Everett) Snohomish			60*aa*	N. P	
Spokane, 10 banks, ● Spokane		F 17	35*b*, 60*a*, *b*, *y*, 70*b*, 140*a*, G. N., N. P., Pac		
Spokane Bridge, ● Spokane		F 18	Trent, 60	N. P	
Sprague, ● Lincoln		G 16	60*b*	N. P	
Spring Beach, (mail to Ballard) King		F 6	35*b*		
Spring Creek, (mail to Dixie) Wallawalla		K 16	70*l*, 150*a*	N. P	
Springdale, ● Stevens		E 17	140*a*		
Springer, (mail to Elma) Chehalis				N. P	
Springfield, Pic					
Spruce, (mail to Darrington) Snohomish					
Staley, Whatman		I 18		N. P	
Stampede, (mail to Martin) King		H 9		N. P	
Stanwood, ● Snohomish		D 6			438
Starbuck, ● Columbia					588
Star Mill, (mail to Eli				N. P	
Startup, (R. R. name *Riteys Spur*) Snohomish					
Steilacoom, ● Pierce					1,015
Stella, ● Cowlitz				Pac	
Sterling, (mail to Burlington) Skagit					
Stevenson, Skamania					
Stevens Spur, (mail to Maltby) Snohomish					
Stimsons, (mail to Granite Falls) Snohomish					
Stones, ● Kittitas					
Stones, (mail to Ryan) Stevens					
Strandell, (R. R. name *Millerton*) Whatcom		B 6	5		
Stratford, (mail to Wenatchee) Douglas					
Stuck, (R. R.				N. P	
Sudaw, (mail to Hatton) Franklin					
Sulphur Springs, Lewis				N. P	
Sultan, ● Snohomish					
Sumas, ● Whatcom					
Summit, Chehalis				N. P	
Summit, (mail to Sedro Woolley)				N. P	
Summit, (mail to Loomiake) Stevens		E 17	140*c*	G. N	
Summit, (mail to Dixie) Wallawalla		K 16	150*a*		
Summit, (mail to Shelton) Mason		H 4	80		
Summit Spur, (mail to Fairfield) Spokane		G 18	70*b*	G. N	
Summit Spur, (mail to Oakesdale) Whitman		H 18	70*m*		
Sumner, 1 bank, ● Pierce		H 7	60	N. P	
Sunnydale, King		G 6			
Sunnyside, ● Yakima		K 12	Mabton, 60	N. P	
Sunset, ● Whitman		H 17	70*m*		
Sunset, (mail to Cumberland) King		H 7	60*g*	N. P	
Sunshine, Pacific				N. P	
Sunshine, (mail to Pullman) Whitman		I	80	N. P	
Sutton,					
Swan, Clallam		I 1			
Swofford, Lewis		I 6		N. P	
Sylvan, ● Pierce					

T

TOWN.	COUNTY.	INDEX.	RAILWAY, or, if not on a Railroad, nearest station.	EX.	POP
TACOMA, 10 banks, ● Pierce		H 6	142, 145*a*, *b*, *c*, 29, 230, 231. N. P., W. F. & Co		
Tacoma Wharf, (mail to Ta				N. P	
Talbot, (mail to Renton) King				N. P	
Tampico, Yak		I		N. P	
Tannery, King			20*a*	N. P	
Tanwax, ● Pierce		I	60	N. P	
Tatoosh, Clallam			231		
Taylor, (mail to Maple Valley)				N. P	
Teanaway, ● Kittitas		H	60*b*	N. P	
Tekoa, 1 bank, ● Whitman		H 8	70*m*		717
Tenino, ● Thurston		I 5	60*l*, 100*b*	N. P	13
Thatcher, San Juan		C 5	See Anacortes		
Theon, Asotin		K 18	Pomeroy, 70		
Thomas, (P. O. name Palouse)				N. P	
Thornton, ● Whitman		H		Pac	130
Thornwood, (4 miles s. e. of Skagit)			Prairie, 115	N. P	
Thorp, ● Kittitas		H	60*b*	N. P	218
Thrall, (mail to Ellensburg) Kittitas		I 10	60*b*	N. P	
Tilton, (mail to Tekoa) Whitman		G 18	70*l*		
Tioga, (mail to Longbeach)					
Tipso, Lincoln		B 14	Govan, 60	N. P	
Tokeland, Pacific		J 2	Southbend, 60	N. P	
Toledo, ● Lewis		J 5	206		
Tolt, ● King		C 7	Inglewood	N. P	
		I 11	60*b*	N. P	
Tonala, Okanogan		C 14	Marcus,		100
Touchet, Wallawalla		K 15	70*c*		
Toutle, ● Cowlitz			60, 20	N. P	
Tower			60, 206	N. P	
Tracyton, Kitsap					85
Trafton, Snohomish			57	N. P	
Trent, Spokane		I	60*a*	N. P	
Trinidad, (mail to Rocklsland) Douglas		H 12	35*b*		
Troutlake, Klickitat		L 8	White Salmon,		
			60, 206	N. P	
		E 6	Marysville, 35		
Tumtum, (4½ miles n. e. of Welch, F 7) Stevens			Reardan, 60	N. P	
Tunnwater, ● Thurston		H 5	60*b*, 100*b*	N. P	10
Tunnel, (R. R. name *Crescent*)		I	35*b*		
Tunnel City, (mail to Montesano)		H	80		
Turner, (mail to Kennewick) Columbia		I 15	50		
Twin, Clallam					
Twisp, Okanogan			206, 202		
Tyee, Clallam		F 2	Nordby, 231		
Tyler, (P. O. name Tyler) Skagit		D 7		N. P	
Tyler, Snohomish			60	N. P	

U

TOWN.	COUNTY.	INDEX.	RAILWAY, or, if not on a Railroad, nearest station.	EX.	POP
Umtanum, (mail to Ellensburg) Yakima		I 11	60*b*	N. P	
Underwood, (P. O. name Underwith, L 8) Skamania			Homevalley, 204		
Union, ● Mason		G 5	Shelton, 80, 138	N. P	11
Union Creek, (mail to Maltby) Stevens		B 16	140*a*	G. N	
Union Stock Yards, (mail to Seattle) King			20*a*, 60*b*	N. P	
Uniontown, 1 bank, ● Whitman		J 18	60*bf*	N. P	184
University, (Station Seattle P. O.) King			See Anacortes		
Urban, Skagit		C 6	See Seattle		
Usk, Stevens		D 18	218		
Utsalady, ● Island		D 6	214		59

V

TOWN.	COUNTY.	INDEX.	RAILWAY, or, if not on a Railroad, nearest station.	EX.	POP
Valentine, (mail to Seattle) King			120		
Valley, ● Stevens		D 17	140*a*	G. N	13
Valleygrove, (mail to Wallawalla) Wallawalla		K 16	70*c*	G. N	
Valley Mill, (mail to Puyallup) King		H 7	60*g*	N. P	
Vanneselt, ● King			60*b*	N. P	
Vanburen, (R. R. name *Hampton*) Whatcom		B 6	5*a*	Dom	
Vance, Lewis		J 7	Napavine, 60	N. P	
Vancouver, 2 banks, ● Clarke		M 5	90, 201, 232.		4 006
Van Horn No. 1, (mail to Hartford) Snohomish			45		
Van Horn No. 2, (mail to Hartford) Snohomish			45		
Van Loos, (mail to Avon) Skagit			125	G. N	
Vanwyck, Whatcom		B 6	5*a*	Dom	
Vanzandt, Whatcom		B 7	115*a*	N. P	
Vashon, ● King		G 6	216, 236		
Vaughn, ● Pierce		G 5	238		58
Velma, Stevens		E 16	Creston, 60	N. P	
Verdu, (mail to Maltby) Snohomish		I	115*a*	N. P	
Verndale, Lewis		J 6	Napavine, 60	N. P	
Vesta, Chehalis		I 2	Montesano, 60	N. P	
Victor, ● Mason		G	223*c*		
View, Clarke		I 6	Caples, 70, 206	Pac	

W

TOWN.	COUNTY.	INDEX.	RAILWAY, or, if not on a Railroad, nearest station.	EX.	POP
Wabash, King		H 7	Enumclaw, 60	N. P	
Wahl, Whatcom		B 6	5*a*	Dom	
Waitsburg, 1 bank, ● Wallawalla		K 16	70*l*, 150*a* G. N., N. P., Pac		1 011
Waldron, San Juan		C 5	See Anacortes		
Walla Walla, [illegible]					
Wallawalla, (R. R. name *Wallula Junction*) ● Wallawalla		K 16	70*a*, *c*, *d*, 150*a* G. N., N. P., Pac		10,049
Walters, (mail to Garfield) Whitman		L 14	70*c*, *h* Pac		348
		H 18	70*b*		×
		I 18	70*b* G. N		×
Wanners, (mail to Oakesdale) Whitman		H			×
Washougal, ● Clarke		M	204, 232		203
Washtucna, Adams			70*l*		53
Waterford, Wahkiakum		L 4	70*a*	Pac	×
Waterloo, Stevens					×
Waterloo, (mail to Wallawalla) Wallawalla		K	60	N. P	×
Waterville, ● Douglas		F 12	Orondo, 202 G. N		482
Watson, Lincoln		G 17	35*b* W., F. & Co		
Wauna, ● Pierce		G 8	70*a* G. N		562
Wawawai, Whitman		I 3	70*p* Pac		×
Wayne, (mail to Bothell) King				N. P	×
Wayside, Spokane		F	7 Dragoon, 35, 110 G. N		30
Webster, (4¾ miles n. of Saltkum, J 6) Lewis			Napavine, 60	N. P	×
Wehewalle, (8 miles n. e. of Twisp, B 12) Okanogan.			Bridgeport, 202 G. N		×
Welch, Spokane		I 1	Reardan, 60 N. P		56
Welchs, (mail to Maple Valley) King				N. P	×
Welcome, ● Whatcom				N. P	×
Wellington, King			35*b* W., F. & Co		×
Welton, (mail to Lebam) Pacific			60*b* N. P		×
Wenas, Yakima		J 8	60*b* N. P		×
Wenatchee, 1 bank, ● Chelan		G 11	35*b*, 202 G. N		451
West Aberdeen, (mail to Cosmopolis) Chehalis		H	60*l* N. P		
Westbranch, Spokane		I	Milan, 35 G. N		
Western, Chehalis			Cosmopolis, 60	N. P	
Weston, (mail to Le		H 8	60*g*	N. P	
Westport, ● Chehalis		I	Ocosta, 60	N. P	
West Seattle, King		I	130, 206, 216, 229, 230, 231, 236		1,206
Westsound, San Juan			See Anacortes		24
Whatcom, (changed from New Whatcom) 1 banks, ● Whatcom			5*a*, 7*a*, *b*, 35*r*, 55, 207, 214, Dom., G. N., N. P., W. F. & Co., W		
Whelan, (mail to Fallon) Whitman				N. P	
White Salmon, ● Klickitat		M 5	20		
Whitman, (mail to Walla Walla) Wallawalla					
Whitney, (P. O. name Padilla)					
Whitworth, (Station Tacoma P. O.) ● Pierce			See Tacoma		
Wickersham, ● Whatcom			7*b*, 115*a*, 207		
Wilbur, 1 bank, ● Lincoln			60*l*	N. P	
Wilcox, Whitman					
				N. P	×
Wildwood, Lewis				N. P	×
Wilkeson, ● Pierce		H		N. P	896
Wilkins, (mail to Rigiake) Skagit		D		N. P	×
Willada, (mail to Winona) Whitman		H	70*m*		×
Willapa, ● Pacific			60	N. P	103
Williamson, (mail to Newport) Whitman		H			×
Willis,		H 1	Ritzville, 60	N. P	×
Wilson, Lewis		I	Winlock, 60	N. P	×
Wilsoncreek, Douglas			35*b*		×
Winchester, (mail to Rock Island) Douglas		H 1			×
Windom, Lewis		I		N. P	×
Winlock, ● Lewis		I		N. P	655
Winona, Whitman		H		Pac	38
Winslow, (Station Seattle P. O.) ● Kitsap			See Seattle		
Winthrop, ● Okanogan		D 11	Bridgeport, 202		
Wiser, Whatcom		B 6	Enterprise, 35		×
				N. P	×
Wollochet, Pierce		G 6			×
Woodinville, (R. R. name *Woodinville Junction*) King		F		W	×
Woodland, ● Cowlitz		L		Pac	341
Woodland, (P. O. name Lacey)		H		N. P	100
Woodlawn, (mail to Geneva) Whatcom					×
Woodmans, (mail to Hadlock) Jefferson					
Wood Spur, (mail to Yesler) King				N. P	
Wood Spur, (mail to Boundary) Stevens			100	G. N	
Wye, (mail to Black Diamond) King			20*a*	N. P	
Wyoochee, ● Chehalis		H 3	Montesano, 60	N. P	

Y

TOWN.	COUNTY.	INDEX.	RAILWAY, or, if not on a Railroad, nearest station.	EX.	POP
Yakima, ● Yakima		J 11	60*b*	N. P	87
Yale, Cowlitz		L 6	Kalama, 60, 70, 206 G. N	Pac	
Yelm, (R. R. name *Yelm Prairie*) ● Thurston		I	60*l*	N. P	
Yesler, King		F 6	115*a*	N. P	
York, (mail to Derby)		I	115*b*	N. P	

Z

TOWN.	COUNTY.	INDEX.	RAILWAY, or, if not on a Railroad, nearest station.	EX.	POP
Zillah, ● Yakima		J 11	Toppenish, 60 N. P		67
Zumwalt, (mail to Pomeroy) Garfield		J 17			×

A. P., Alaskan Pacific Ex. Dom., Dominion Ex. G. N., Great Northern Ex. N. P., Northern Pacific Ex. Pac., Pacific Ex.

INDEX TO STATE MAP OF OREGON.

EXPLANATION.

To find the name of any place on the Map, first find the name in the Index; opposite the name will be seen the number and letter designating it on the Map, then trace a direct line on the Map from the number given to a point where it meets a direct line running from the letter given, and at or near this point will be found the name desired.

Figures represent Railroads. An *italic* letter after each figure represents the branch of that railroad.

County seat in **Full Face** type.
All Towns in Roman type are Post Offices.
All Towns in *Italic* type are not Post Offices.
● Money Order Post Office.
• Telegraph Station.
⊏ Prepaid Freight & Express Station
, Population unknown, or less than 100.
r. f. d. rural free delivery.
C. S., Ex., Columbia Southern Express.
G. N., Ex., Great Northern Ex.
Mer., Ex., Merchants Express.
N. P., Ex., Northern Pacific Express.
Pac., Ex., Pacific Express.
S. V., Ex., Sumpter Valley Express.
W., F. & Co., Ex., Wells, Fargo & Co. Express.

RAILROADS.

5. Astoria & Columbia River.
a. Astoria, A 4, to Goble, D 6, and over the N. P. Rys. tracks to Portland, D 5.
b. Astoria, A 4, to Seaside, B 4.
c. Warrenton, A 4, to Fort Stevens, A 4

12. City & Suburban. (Elec.)
Portland, D 7, to St. Johns, C 6

20. City & West Portland Park Motor.
Portland, D 7, to West Portland, D 6, and branches.

25. Columbia Southern.
Boggs, C 11, to Shaniko, E 11

30. Coos Bay, Roseburg & Eastern Railway & Navigation Co.
a. Marshfield, K 3, to Myrtlepoint, L 3.
b. Beaver Hill Junction, K 3, to Beaver Hill, K 2

32. Corvallis & Eastern.
Yaquina, G 3, to Idaville, G 8, and projected to Boise, Idaho.

40. East Side. (Elec.)
a. Portland, D 7, to Oregon City, D 7.
b. Portland, D 7, to Montavilla, D 7, and Lents, D 7.

42. Goble, Nehalem & Pacific.
Cannon City, D 4, to end of track, C 4, and building to Goble, B 6.

45. Independence & Monmouth.
Independence, F 5, to Monmouth, F 5.

50. Lebanon, Sodaville & Waterloo.
Lebanon, G 6, to Waterloo, G 6

60. Northern Pacific.
Tacoma, Wash., to Portland, D 7, entering the State at Goble, B 6.

65. Northwest.
Nagle, G 19, to Tramway Junction, D 20, and building to Oxbow, Idaho.

70. Oregon Railroad & Navigation Co.
Rail Lines:
a. Portland, D 7, to The Dalles, D 10
b. The Dalles, D 10, to Umatilla, B 14
c. Willows, C 13, to Heppner, D 14.
d. Umatilla, B 14, to Lagrande, D 17.
e. Lagrande, D 17, to Huntington, G 19.
f. Lagrande, D 17, to Elgin, C 18.
g. Pendleton, C 16, to Starbuck, Wash., leaving the State at State Line B 17.
h. Umatilla, B 14, to Walla Walla, Wash., B 17, leaving the State at State Line, B 15.
Water Lines
i. Portland, D 7, to Ilwaco, Wash
k. Portland, D 7, to Eugene, H 5
l. Dundee, E 6, to Dayton, E
m. Portland, D 7, to San Francisco, Cal.

75. Oregon Short Line.
(Controlled by the Union Pacific.)
Glenns Ferry, Idaho, to Huntington, G 19, entering the State at Nyssa, F 20, leaving at Ontario, I 20, and re-entering at G 20

85. Portland. (Elec.)
Portland, D 7, to Vancouver, D 7.

100. Rogue River Valley.
Eaglepoint, N 6, to Jacksonville, N 6.

140. Southern Pacific.
(Controlled by the Union Pacific.)
a. Dunsmuir, Cal., to Medford, N 6, entering the State near Gregory, O 6.
b. Medford, N 6, to Albany, G 6.
c. Albany, G 6, to Portland, D 7.
d. Portland, D 7, to Corvallis, G 5.
e. Portland, D 7, to Airlie, F 5.
f. Sheridan Junction, E 5, to Sheridan, E
g. Albany Junction, G 6, to Lebanon, G
h. Dundee, D 6, to Natron, I 6.
i. Scio Junction, F 6, to Scio, F 6.
k. Springfield, H 6, to Wendling, H 6.

142. Sumpter Valley.
Baker City, F 18, to Sumpter, F 17, and building to Whitney; 15½ miles.

145. Union, Cove & Valley.
Union Station, E 18, to Cove, D 18.

150. Washington & Columbia River.
(Controlled by the Northern Pacific.)
a. Hunts Junction, Wash., to Pendleton, C 16, entering the State at B 16.
b. Killian Junction, B 16, to Athena, C 16.

PROJECTED AND UNDER CONSTRUCTION.

155. Albany & Astoria.
Projected from Albany, G 6, to Astoria, A 4

160. Hilgard, Granite & Southwestern.
Surveyed from Hilgard, D 17, to Granite City, F 16; 65 miles.

170. Montana, Oregon & Pacific.
Building from Baker City, F 18, to Burkemont; 18 miles

175. Oregon Midland.
Proposed from Klamath Falls, O 9, to Klamathton, Cal.; 84½ miles.

180. Salem & Pacific Coast
Graded from Falls City, E 5, to Bridgeport, 4 miles, and projected from Salem, F 6, to Newport, F 3.

185. Summerville, Blue Mountain & Walla Walla.
Building from Walla Wala, Wash., B 17, to Union, E 18, 104 miles.

190. Union, Cornucopia & Eastern.
Projected from Union, E 18, to Seven Devils Idaho, 122 miles.

STEAMSHIP LINES.

201. American-Hawaiian Steamship Co.
New York, N. Y., to Tacoma, Wash., via Portland, D 7.

200. California & Oregon Coast Steamship Co.
San Francisco, Cal., to Portland, D 7.

204. Columbia River & Puget Sound Navigation Co.
(White Collar Line.)
Portland, D 7, to Astoria, A 4.

208. Coquille River Line.
Coquille, L 3, to Bandon, L 2.

212. Dalles, Portland & Astoria Navigation Co.
(Regulator Line.)
Portland, D 7, to the Dalles, D 10.

216. Kellogg Transportation Co.
Portland, D 7, to Toledo, Wash.

220. Oregon City Transportation Co.
Portland, D 7, to Independence, F 6.

224. Oregon Coal & Navigation Co.
Empire, K 3, to San Francisco, Cal.

228. Pacific Coast Steamship Co.
Portland, D 7, to San Francisco, Cal.

230. Pacific Navigation Co., of Astoria
Astoria, A 4, to Gardiner, J 3.

232. Shaver Transportation Co.
Portland, D 7, to Clackamas, D 7

236. White Star Line.
Portland, D 7, to Cascades, Wash., C 8

240. Yaquina Bay Steamship Co.
Yaquina, G 3, to San Francisco, Cal.

COUNTIES.

COUNTY.	CO. SEAT.	INDEX.	POP.
Baker,	Baker City	F 18	15,597
Benton,	Corvallis	G 5	6,706
Clackamas,	Oregon City	D 7	19,658
Clatsop,	Astoria	A 4	14,765
Columbia,	St. Helen	C 6	6,487
Coos,	Coquille	K 2	10,324
Crook,	Prineville	H 11	3,964
Curry,	Goldbeach	N 2	1,868
Douglas,	Roseburg	K 5	14,565
Gilliam,	Condon	C 12	3,207
Grant,	Canyon City	H 16	5,918
Harney,	Burns	K 16	2,598
Jackson,	Jacksonville	N 5	13,698
Josephine,	Grants Pass	O 4	7,517
Klamath,	Klamath Falls	O 9	3,970
Lake,	Lakeview	O 12	2,847
Lane,	Eugene	I 5	[illegible]
Lincoln,	Toledo	F 4	3,575
Linn,	Albany	G 6	18,604
Malheur,	Vale	J 19	4,203
Marion,	Salem	F 6	27,713
Morrow,	Heppner	D 14	4,151
Multnomah,	Portland	D 7	169,167
Polk,	Dallas	F 5	9,92
Sherman,	Moro	D 11	3,477
Tillamook,	Tillamook	D 4	4,471
Umatilla,	Pendleton	C 16	28,019
Union,	Union	E 18	16,979
Wallowa,	Enterprise	D 19	5,598
Wasco,	The Dalles	D 10	13,129
Washington,	Hillsboro	D 6	14,467
Wheeler,	Fossil	F 13	2,113
Yamhill,	McMinnville	E 6	15,420
		Total	413,536

TOWNS.

TOWN.	COUNTY.	INDEX.	RAILWAY, *or, if not on a Railroad, nearest station,*	EX.	POP.
Acme,	Lane	I 3	Eugene, 70, 140	W., F. & Co	12
Ada,	Douglas	I 3	Drain, 140	W., F. & Co	,
Adams, ●	Umatilla	C 16	*70j*	Pac	263
Adams, (mail to Hillsboro, Washington			*140d*	W., F. & Co	×
Adel,	Lake	O 13	Ashland, 140	W., F. & Co	×
Agness,	Curry	M 3	Dothan, 140	W., F. & Co	,
Aims,	Clackamas	D 8	see Latourell Falls		×
Airlie,	Polk	F 5	*140e*	W., F. & Co	48
Alamo, (7 miles w. of Grant	F 16)	Grant	Sumpter, 142	S. V	×
Alba, ●	Umatilla	E 16	Pendleton, 70, 130	N. P., Pac	59
Albany, 2 banks, ●	Linn	G 5	32, 70A, 140*b,c*	W., F. & Co	3,119
Albany Junction, (mail to Albany)	Linn	G 5	140*b, g*	W., F. & Co	>
Albina, (station Portland P. O.) ●	Multnomah	D 7			
Alen, (mail to Comstock)	Douglas		*140b*	W., F. & Co	>
Ale, (R. R. name *West Stayton*)	Marion				
Alene,	Douglas	I 4	Eugene, 70, 140	W., F. & Co	×
Alicel,	Union	D 18	*70*	Pac	,
Allegany, (18 miles s. w. of Marshfield, K 3)	Coos		Marshfield, 30	W., F. & Co	>
Alma,	Lane	I 4	Eugene, 70, 140	W., F. & Co	,
Alpha, ●	Lane	H 4	Junction City, 70, 140	W., F. & Co	,
Alsea, ●	Benton	H 4	Philomath, 32	W., F. & Co	29
Altamont,	Klamath	O 9	Ashland, 140	W., F. & Co	,
Althouse, ●	Josephine	O 4	Grants Pass, 140	W., F. & Co	,
Amity, ●	Yamhill	E 5	*140d*	W., F. & Co	292
Amos,	Lane	J 6	Cottagegrove, 140	W., F. & Co	
Andrews,	Harney	M 16	Nyssa, 75	Pac	×
Angora, (6 miles w. of Alsea, H 4)	Lincoln		Philomath, 32	W., F. & Co	×
Anlicen,	Linn	G 7	Berry, 32	W., F. & Co	>
Antelope, ●	Wasco	P 11	Grass Valley, 25	C. S	249
Antone,	Wheeler	G 13	Heppner, 70	Pac	,
Apiary,	Columbia	B 6	Hudson, 5	W., F. & Co	>
Applegate, ●	Jackson	O 5	Jacksonville, 140	W., F. & Co	98
Arago, ●	Coos	L 3	Myrtlepoint, 30	W., F. & Co	,
Arcadia,	Malheur	I 20	75	Pac	,
Argenti,	Marion	F 7	Shaw, 140	W., F. & Co	×
Arko,	Wallowa	B 19	Elgin, 70	Pac	>
Arlington, (bank, ●	Gilliam	C 12	*70b*	Pac	388
Armstrong, (mail to Coburg)	Lane	H 6	*140k*	W., F. & Co	>
Arthur,	Multnomah	C 6	*204*		,
Asbestos,	Jackson	M 6	Gold Hill, 140	W., F. & Co	,
Ash,	Douglas	J 4	Oakland, 140	W., F. & Co	×
Ashland, (bank, ●	Jackson	O 6	*140e*	W., F. & Co	2,634
Ashwood,	Crook	F 11	Grass Valley, 25	C. S	,
Astoria, 3 banks, ●	Clatsop	A 4	*5, 204*	N., P., Pac., W., F. & Co	9,981
Athena, (bank, ●	Umatilla	C 16	*70j, 150b*	N. P., Pac	703
Auburn,	Baker	G 18	*Lockhart,* 142	S. V	,
Aumsville, ●	Marion	F 6	*140b*	W., F. & Co	130
Aurora, ●	Marion	E 6	*140c*	W., F. & Co	122
Austin,	Grant	G 16	Sumpter, 142	S. V	8
Axtell,	Lincoln	H 4	Toledo, 32	W., F. & Co	×
Azalea, (9 miles s. w. of Riddle L 5)	Douglas		Dothan, 140		

B

Bacona,	Washington	C 6	Scappoose, 5, 60	N. P	
Baileys, (mail to Stokes)	Morrow		*70b*	Pac	,
Bakeoven,	Wasco	E 11	Grass Valley, 25	C. S	11
Baker City, 2 banks, ●	Baker	F 18	70e, 142	Pac., S. V	6,663
Bakersfield, (3½ miles s. of Heward, C 5)	Washington		Forest Grove, 140	W., F. & Co	×
Ball, (mail to Tualitin)	Washington				
Ballston, ●	Polk	E 5	*190r*	W., F. & Co	248
Balm,	Tillamook	C 4	Seaside, 5	W., F. & Co	×
Bancroft,	Coos	L 3	Dillard, 140	W., F. & Co	,
Bandon, ●	Coos	L 2	*208*	W., F. & Co	645
Bakers Spur, (mail to Cleone)	Multnomah		*70e*	Pac	×
Barlow,	Clackamas	E 6	*140c*	W., F. & Co	150
Barnegat,	Tillamook	D 4	Forestville, 140	W., F. & Co	×
Barnhart (mail to Umatilla)	Umatilla	C 15	*70d*	Pac	>
Baron, (mail to McKee)	Marion	E 6	*140b*	W., F. & Co	×
Barron,	Jackson	O 7	Ashland, 140	W., F. & Co	,
Barton,	Clackamas	D 5	Clackamas, 140	W., F. & Co	,
Bates, (mail to Milton)	Umatilla	B 16	*70g*	Pac	,
Bay City, ●	Tillamook	D 4	*12*		203
Beagle,	Jackson	N 6	Goldhill, 140	W., F. & Co	,
Beatty, (mail to Linnton)	Multnomah	D 6	*5a, 60*	N. P	×
Beaver,	Tillamook	D 4	McMinnville, 14		
Beavercreek,	Clackamas	D 7	see Oregon City		
Beaver Hill, (mail to Coquille)	Coos	K 3	*30e, b*	W., F. & Co	119
Beaver Hill Junction, (mail to Coquille)	Coos	K 3	*30e, b*	W., F. & Co	,
Beaverton, ●	Washington	D 6	*140d*	W., F. & Co	249
Bedfield, ●	Klamath	O 9	Ashland, 140	W., F. & Co	×
Beech Creek, (6 miles s. of Fox, G 15)	Grant		Sumpter, 142	S. V	×
Belknap Springs,	Lane	H 8	Springfield, 140	W., F. & Co	×
Bellevue,	Yamhill	E 5	Sheridan, 140	W., F. & Co	15
Bellwood, (8 miles s. e. of Dolph, E 5)	Yamhill		*Dolph,* 140	W., F. & Co	×
Bend,	Crook	I 10	*Idaho,* 32	W., F. & Co	×
Berlin, (5 miles n. e. of Waterloo, G 5)	Linn		Waterloo, 50		×
Berry,	Marion	G 8	*32*	W., F. & Co	59
Berthe, (P. O. name Hillsdale)	Multnomah	D 7	20, *140d*	W., F. & Co	×
Bethel, ●	Washington	D 8	see Linnton		×
Beta, ●	Malheur	I 17	Ontario, 75	Pac	×
Berens Quarry, (mail to Morrison)	Lincoln		*32*	W., F. & Co	×
Bigbutte,	Jackson	N 7	Centralpoint, 140	W., F. & Co	×
Biggs, (mail to Grant)	Sherman	C 11	*25, 70b*	C. S., Pac	48
Bignon,	Sherman	C 11	Rufus, 50	Pac	×
Binger,	Douglas	M 5	Glendale, 140	W., F. & Co	×
Bingham Springs, (P. O. name Gibbon)	Umatilla	C 17	*70d*	Pac	×
Biskayne Spur, (mail to Siskiyou)	Jackson	O 7	*140e*	W., F. & Co	×
Bissell,	Clackamas	E 8	see Oregon City		×
Blachly,	Lane	H 5	Junction City, 70, 140	W., F. & Co	×
Black Flat, (mail to Hilgard)	Union		*70d*	Pac	×
Blaine,	Tillamook	D 4	McMinnville, 140	W., F. & Co	×
Blakes Spur, (mail to Huntington)	Baker		*75*	Pac	×
Blalock,	Gilliam	C 12	*70b*	Pac	25
Blodgett,	Benton	G 5	*32*	W., F. & Co	,
Blooming, ●	Washington	D 6	Cornelius, 140	W., F. & Co	,
Blue Mountain, (mail to Weston)	Umatilla	B 17	*70g*	Pac	×
Blue River,	Lane	H 7	Springfield, 140	W., F. & Co	×
Bly, ●	Klamath	N 9	Ashland, 140	W., F. & Co	56
Bohemia,	Lane	J 7	Cottagegrove, 140	W., F. & Co	×
Bonanza, ●	Klamath	O 9	Ashland, 140	W., F. & Co	118
Bonneville,	Multnomah	C 8	*70r, 236*	Pac	×
Booth, (mail to Merlin)	Josephine	N 5	*140b*	W., F. & Co	×
Boswell, (R. R. name *Boswell Springs*)	Douglas	J 5	*140b*	W., F. & Co	×
Bourbon, (mail to Grass Valley)	Sherman	E 11	*25*	C. S	×
Bowman, ●	Baker	F 17	Sumpter, 142	S. V	386
Box,	Lincoln	H 4	Philomath, 32	W., F. & Co	×
Boyd,	Wasco	D 10	See The Dalles		47
Brandis, (mail to Yamhill)		E 5	*140e*	W., F. & Co	×
Braunsport,	Columbia	C 5	Houlton, 5, 60	N. P.	×
Braggson,					
Brandreth, (mail to Yamhill)					
Brownsboro,	Jackson				
Brownsville, (bank, ●	Linn				
Brownlow,	Josephine				
Bruce, (12 miles s. of Benton, G 5)	Benton				
Bryant, (mail to Oswego)	Clackamas				
Buckman					
Bullards, ●	Coos				
Bullrun,	Clackamas				
Buncom,	Jackson		Jacksonville, 140		
Burkemont, (9 miles s. e. of Medical Springs, E 18)	Union				
Burns, (bank, ●	Harney		Ontario, 75		
Burns Spur, (mail to Cleone)	Multnomah				
Butler,	Polk	E 5			
Butterfield, (mail to Gearhart)	Clatsop	B 4			
Calahan, (mail to Lebanon)	Linn	G 6	*140g*		
Caleb,	Wheeler	G 1	Heppner, 70		
Calloway, (mail to Wells)	Benton	G 5	*140f*	W., F.	
Camas Valley,	Douglas	L 4	Dillard, 140	W., F. & Co	
Campcreek,	Lane	I 6	Springfield, 140	W., F. & Co	
Canby, ●	Clackamas	E 6	*140*	W., F. & Co	
Canemah, (mail to Oregon City)	Clackamas		*140e*	W., F. & Co	
Canbebaugh,	Clatsop		Seaside, 5	W., F. & Co	
Cannon City, (mail to Tillamook)	Tillamook				
Canon,					
Canyon City, ●					
Canyonville, ●	Douglas				
Carlton, ●	Yamhill				
Carnahan, (mail to Astoria)	Clatsop				
Carson, ●	Union				
Carter,	Malheur				
Carus,	Clackamas				
Cascade Locks,	Wasco				
Cassadia,	Linn				
Castlerock,	Morrow				
Cayuse,	Umatilla				
Ceida, (mail to Douglas)	Morrow	C 1	Douglas, 70		
Cedar Mill,	Washington		6 Beaverton, 140		
Celilo,	Wasco	B 11	*70e*		
Cemetery, (mail to Roman)			*40e*	W., F. & Co	
Centerville,	Washington	D 6	Hillsboro, 140	W., F. & Co	
Central, (6 miles s. of Portland, D 5)	Multnomah		See Portland		
Centralpoint, ●	Jackson		*140e*		
Champoeg,	Marion		*70d, 220*		
Charleston, (2½ miles s. of Newburg, D 6)	Yamhill		Newberg, 140	W., F. & Co	
Chehalem Spur, (mail to Newburg)	Yamhill	E 5	McMinnville, 140	W., F. & Co	
Chehalem Gap, (mail to Spring Brook)	Yamhill	D 6	*40e*	W., F. & Co	
Chemawa, ●	Marion	E 6	*140e*	W., F. & Co	
Chetco,	Curry	O 1	Grants Pass, 140	W., F. & Co	
Chico, (10 miles Wallowa)			Elgin, 70	Pac	
Chief Spur,	Locks, Wasco		*70e*	Pac	
Chitwood, ●	Lincoln	G 4	*12*	W., F. & Co	
Cipole, (mail to Tualitin)	Washington				
Clackamas, ●	Clackamas	D 7	*140, 232*	W., F. & Co	
Clarkes, ●	Clackamas		see Oregon City		
Clarno, (mail to Portland)	Multnomah	D 7	*70e*		
Clarno,	Wheeler	F 11			
Clatskanie, ●	Columbia	B 7	*5a*		
Claussen, (mail to Barron)	Jackson	O 1	*40e*		
Claupi, (mail to Independence)	Polk				
Clem,	Gilliam		Douglas, 7		
Cleone,	R. R. Multnomah	D 7	*5*		
Cleveland, (mail to Seaside)	Clatsop	B 4			
Cleveland,	Douglas	K			
Clifford,	Baker				
Clifton, ●	Clatsop				
Climax,	Jackson				
Cloverdale, (3½ miles w. of Hebo)	Tillamook				
Clymer,	Marion				
Coburg, ●	Lane				
Cochrane, (mail to The Dalles)	Polk				
Cold Springs, (mail to Umatilla)	Umatilla				
Coerstin,					
Coles Valley,	Douglas				
Colton,	Clackamas				
Columbia Beach, (mail to Wendale)	Multnomah		*70e*		
Columbia City,	Columbia	B 6	*5a, 60, 70e, 234*		
Comer,	Grant	G 15	Sumpter, 14		
Comstock, ●	Douglas				
Condon, ●	Gilliam				
Conley Siding, (mail to Union)					
Connor Creek,	Baker				
Cook, (mail to Oswego)					
Cooprith, ●					
Cornelius, ●					
Corvallis, (bank, ●	Benton		*70d, 140d*		
Cottagegrove, ●		I 5	*140b*	W., F. & Co	
Cottrell,	Clackamas	D 8	*70, 212, 236*		Pac
Covey, ●		D 18	*115*		
Cove Orchard, (mail to Dee)			D 5		
Cyrus, (mail to Tallman)	Linn	G 8	*140g*		
Crawfordsville, ●	Linn	H 6	Brownsville, 140	W., F. & Co	
Cross Keys,	Crook	F 11	Grass Valley		
Croston,	Marion	F 5	*70d, 220*		
Crow,	Lane	I 5	Eugene		
Crowley,	Polk	F 5	*40d*		
Croy,	Gilliam	D 12	Blalock		
Crutcher, (55 miles w. of Jordan Valley, L 20)	Malheur		Nyssa, 75		
Crystal,	Klamath	N 8	Ashland, 140		
Culver, (3½ miles s. of Haystack, G 10)	Crook		*Idaho,* 32		
Curranville, ●	Jackson				
Curtin, (mail to Comstock)	Douglas	J 5	*140b*	W., F. & Co	
Custer,	Coos	L 3	Myrtlepoint, 30	W., F. & Co	

D

Dairy,	Klamath	O 9	Ashland, 140		
Dale,	Umatilla	F 15	Kamela		
Dallas ●		F 5	*140e*		
[illegible]			*70d, b, 232*		
Damascus, ●	Clackamas	D 7	Clackamas, 140, 232	W., F.	
Davidson, (6 miles e. of Murphy, N 5)	Josephine		Grants Pass, 140		
Days Creek, ●	Douglas	L 5	Riddles, 140		
Dayton, ●	Yamhill	F 6	*20, 140e*		
Dayville, ●	Grant				
Deadwood,	Lane				
Deer Island, ●	Columbia	B 6	*60, 70e*		
Deloma,	Columbia	B 6	see Magnet		
Dell,	Malheur	H 18	Huntington		
Demoss Spring, ●		D 11	*25*		
Denio,	Harney				
Denmark,	Curry				
Derby,	Jackson				
Derry, (P. O. Polk)					
DeChutes, (mail to Biggs)	Sherman				
Detroit, ●	Marion				
Dewey,	Yamhill	D 6	Gaston, 140		
Dexter,	Lane	I 6	Goshen, 140		
Diamond,	Harney				
Dillard,	Douglas				
Dilley, ●	Washington				
Distillery Spur, (mail to Jackson)					
Divide, (4 miles n. e. of Comstock, J 5)	Douglas		Comstock, 140		
Dixie, (mail to Comstock)	Lane	J 5	*140b*		
Dixie,	Washington	C 6	Scappoose, 5, 60		
Dodge,	Clackamas	D 7	See Oregon City		

C. S., Columbia Southern Ex. G. N., Great Northern Ex. Mer., Merchants Ex. N. P., Northern Pacific Ex. S. V., Sumpter Valley Ex. W., F. & Co., Wells, Fargo & Co. Ex.

INDEX OF MAPS.

	PAGE.
Abyssinia	610
Afghanistan	593
Africa	541
Alabama	312
Alaska Ty	418
Alberta	468
Algeria	607
Andorra	570
Arabia	540
Argentine	568
Arizona Ty	370
Arkansas	338
Armenia	598
Asia	540
Assiniboia	468
Athabasca	468
Atlantic Ocean	558
Australia	550
Austria-Hungary	578
Bahamas	526
Baluchistan	593
Barbadoes Is	551
Belgium	579
Bermudas	566
Bhotan	597
Bokhara	593
Bolivia	560
Borneo	606
Bosnia	578
Bourbon Is	551
Brazil	564
British Col	472
British Guiana	557
British Honduras	522
Bulgaria	590
California	378-386
Canada	514
Cape Colony	608
Central Africa	604
Central Am	522
Ceylon	597
Chile	568
China	596
Cochin-China	540
Colombia	556
Colorado	204
Congo Free State	604
Connecticut	27
Corsica	574
Costa Rica	523
Crete	591
Cuba	482
Cyprus	591
Delaware	85
Denmark	582
District of Columbia	84
Dutch Guiana	557
Eas'n Roumelia	590
East Indies	600
Ecuador	556
Egypt	610
England	572
Europe	536
Faroer Is	583
Fiji Is	551
Florida	3[illegible]
France	567
Franklin	554
French Guiana	557
French Indo-China	540
Georgia	294
Germany	588
Gibraltar	570
Great Britain	572
Greece	575
Greenland	583
Guatemala	522
Haiti	527
Hawaii	422
Herzegovina	578
Honduras	523
Iceland	583
Idaho	404
Illinois	158
India	597
Indiana	146
Indian Ty	362
Iowa	168
Ireland	580
Italy	571
Jamaica	530
Japan	596
Java	602
Kansas	190
Keewatin	514
Kentucky	246-258
Khiva	593
Korea	596
Labrador	432
Liberia	544
Louisiana	328
Loyalty Is	551
Luxemburg	579
Mackenzie	514
Madagascar	548
Madeira Is	551
Maine	10
Maltese Is	551
Malta	551
Manitoba	464
Maryland	84
Massachusetts	22
Mauritius Is	551
Mexico	478
Michigan	13[illegible]
Minnesota	221
Mississippi	320
Missouri	18[illegible]
Monaco	567
Montana	392
Montenegro	590
Morocco	6[illegible]
Natal	606
Nebraska	1[illegible]
Nepal	597
Netherlands	579
Nevada	374-382
New Brunswick	444
New Caledonia Is	551
Newfoundland	432
New Guinea	619
New Hampshire	14
New Jersey	76
New Mex. Ty	366

New South Wales.....612
New York.....
N. America...514
N. Carolina.268
Oklahoma Ty.
Ontario....456
Orange Free State.....
Oregon.....111
Pacific Islands
Palestine.....
Paraguay
Pennsylvania.
Persia.....
Peru.....
Philippine Isl.
Porto Rico.
Portugal.....
Prince Edward Island
Quebec.
Queensland
Rhode Island.
Europe.....587
San Marino....571
Santo Domingo.527
Saskatchewan..
Scotland.....576
.....540
Siberia.....540
Sierra Leone...544
Sikkim.....507
South Africa...608
South African
S. America.....53
South Australia.61
S. Carolina.268-280
S. Dakota.....234
Spain.....570
Sudan.....
Sumatra.....602
Sweden.....586
Switzerland....584
Tahiti Is.....551
Tasmania.....611
Tennessee.246-258
Texas.....344-356
Trinidad.....551
Tripoli.....544
Turkestan.....593
Turkey in Asia.598
Turkey in Europe.....590
Ungava.....514
United States..518
Uruguay..
Venezuela.....556
Vermont.....14
Virginia.....98-110
Wales....
Washington...
W. Australia...
West Indies....552
W. Virginia.98-110
Wisconsin....214
World.....548
Wyoming.....400
Yellowstone National Park...402

Index of Cities.

PAGE.
Allegheny....500
Atlanta.....534
Baltimore.....404
Birmingham...535
Boston.....484
Brooklyn.....490
Buffalo.....492
Charleston.....533
Chicago.....508
Cincinnati.....503
Cleveland.....499
Columbus.....502
Council Bluffs..512
Dallas.....542
Denver.....516
Detroit.....504
Duluth.....521
Greater New York...491
Havana.....527
Honolulu.....422
Indianapolis...507
Kansas City....511
Louisville.....528
Memphis.....
Milwaukee.....
Minneapolis
Nashville.....53
New Haven....487
New Orleans...539
New York.....488
Philadelphia...406
Providence....486
Richmond.....498
St. Louis.....510
St. Paul.....525
San Francisco..543
Superior.....520
Tacoma.....
Toledo.....
Toronto.....
Washington....405
West Superior.520

TOWN.	COUNTY.	INDEX.	RAILWAY, or, if not on a Railroad, nearest station.	EX.	POP.
Dodsons, (mail to Warr[illegible] Multnomah)				Pac	
Dolph, Tillamook			Sheridan, 140	W., F. & Co	
Dolph, (mail to Dallas) Polk					
Dora, Coos			Coquille, 30, 208	W., F. & Co	
Dorena, (3 miles n. w. of Sta. I 6) Lane			Cottagegrove	W., F. & Co	
Dothan, (R. R. name [illegible] Douglas				W., F. & Co	
Doubtful Spur, (mail to Portland) Multnomah					Pac
Douglas, Morrow					Pac
Douglas, (mail to Natron) Lane					
Dover, Clackamas			See Oregon City		
Downing, (mail to W[illegible] Umatilla)					
Doucus, (mail to M[illegible])					
D[illegible]					
D[illegible]				W., F. & Co	
D[illegible]					
D[illegible]					
Dufur,			See The Dalles		
Duncan, (11 miles e. of Gibbon, C 15) Umatilla					
Duncanville, Grant			Sumpter, 142	S. V	
Dundee,				W., F. & Co	
Dutcher, (P. O. name Eagle Baker)					
Dusty,				W., F. & Co	
E					
Eaglecreek,			See Oregon City		
Eagle Point, (mail to Marshfield) Coos				W., F. & Co	
Eaglepoint, Jackson				W., F. & Co	
Eagleton, (Summit P. O.)					
Earl, Douglas				W., F. & Co	
Eastland, (P. O. name Athens) Umatilla					
East Portland,					
Eatons, (mail to Wasco) Sherman					
Echo, Umatilla					
Eckley, Curry				W., F. & Co	
Eddyville, Lincoln				W., F. & Co	
Egli, (30 miles s. of Fife, J 13) Harney			Sumpter, 142		
Eightmile,					
Elgin, 1 bank,					
Elk City,				W., F. & Co	
Elkhead, Douglas				W., F. & Co	
Elkhorn, Marion				W., F. & Co	
Elkton,			Drain, 140	W., F. & Co	
Ella, Morrow			Douglas, 7		
Elmira,			Irving, 140	W., F. & Co	
Elsie, Clatsop			Seaside, 5	W., F. & Co	
Elwood, Clackamas			See Oregon City		
Ely, Clackamas			See Oregon City		
Emery, (7 miles [illegible] H 9) Crook				W., F. & Co	
Emma, Tillamook				W., F. & Co	
Empire,					
Encina, (mail to Pleasant V[illegible]) Baker					
Endersley, Wasco					
Enterprise, 1 bank,					
Eola, Polk					
Eskhaverille,					
Erwin, Baker					
Etelka, Coos			Myrtlepoint, 30	W., F. & Co	
Eugene, 3 banks,			70*b*, 140*b*		
Express, (R. R. name *Derr*) Baker					
F					
Fairdale, Yamhill					
Fairfield, Marion					
Fairgrounds, Marion				W., F. & Co	
Fairmount, (R. R. name *Hanson*) Lane				W., F. & Co	
Fairview,				W., F. & Co	
Fairview, (P. O. name Cleone) Multnomah					Pac
Fallcreek, Lane				W., F. & Co	
Falls City,			Dallas, 140	W., F. & Co	
Farmington, (Wash[illegible])			Hillsboro	W., F. & Co	
Fern, (2 miles n. w. of Lin[illegible] G 5) Benton				W., F. & Co	
Fife, Crook			Sumpter, 142		
Firwood, Clackamas			Corbett, 70		
Fisher, Lincoln			Philomath, 32	W., F. & Co	
Fishhawk, Columbia			Marshland, 5	W., F. & Co	39
Five Points, (mail to [illegible]) Union					
Flavel,			Clatsop	W., F. & Co	
Flickbar, (mail to Connor Creek) Baker					
Floyd,					
Foley, Tillamook				W., F. & Co	
Foleysprings, Lane			Springfield, 140	W., F. & Co	
Ford, (mail to Tualitin) Washington				W., F. & Co	
Forest Grove,				W., F. & Co	
Fort Stevens,			5, 70*b*, 200, 216	W., F. & Co	
Fossil,			Heppner, 70		
Foster,			Brownsville, 140	W., F. & Co	
Fosters, (mail to Echo Umatilla)					
Fox,			Grant		
Fox Valley, Linn				W., F. & Co	
Frank, (mail to Middleton) Washington				W., F. & Co	
Franklin,			Junction City, 70, 140	W., F. & Co	
Freewater, (R. R. name *Wallowa Station*)					
Froman, (mail to Albany) Linn				W., F. & Co	
Fruita, Wallowa					
Fruitland, Marion				W., F. & Co	
Fry, (mail to Albany) Linn				W., F. & Co	
Fulton,					
Fulton, (mail to Pendleton) Umatilla					
Fulton Heights, (mail to Fulton) Multnomah				W., F. & Co	
G					
Gage, Multnomah					Pac
Galbreath, (mail to Eden) Clackamas				W., F. & Co	
Gales, (P. O. name [illegible]) Washington				W., F. & Co	
Galescreek,				W., F. & Co	
Galesville, Douglas			Glendale, 140	W., F. & Co	
Gallice, Josephine			Merlin, 140	W., F. & Co	
Galloway, Morrow					Pac
Gardenhome, Washington				W., F. & Co	
Gardiner,			Drain, 140	W., F. & Co	
Garfield, Clackamas			See Oregon City		
Garibaldi, Tillamook					
Garrison, Linn					
Gaston,				W., F. & Co	
Gates,				W., F. & Co	
Gearhart, (mail to P. O. name [illegible])				W., F. & Co	
Geiser,					
George, Clackamas			See Oregon City		
Gervais,				W., F. & Co	
Gibbon, (R. R. name *Bingham Springs*) Umatilla					Pac
Gibsons, (mail to Biggs) Sherman					
Gilman, (mail to Coquille) Coos				W., F. & Co	
Gilroy Spur, (mail to Talent) Jackson				W., F. & Co	
Gladstone Spur, (mail to Oregon City) Clackamas				W., F. & Co	
Glen, Lincoln				W., F. & Co	
Glenada, Lane			Junction City, 70, 140	W., F. & Co	61
Glenbrook, Benton			Junction City, 70, 140	W., F. & Co	
Glenbrook, (mail to Roseburg) Douglas				W., F. & Co	
Glenco,			Forestgrove, 140	W., F. & Co	
Glendale,				W., F. & Co	
Glenena, Lane			Eugene, 70, 140	W., F. & Co	
Glenwood, (mail to Skipanon) Clatsop				W., F. & Co	
Glenwood, Washington			Forestgrove, 140	W., F. & Co	
Gilde, Douglas			Roseburg, 140	W., F. & Co	
Goble,			*5a*, 70*b*, 200, 204, 216, 224	N. P.	
Goldbeach,			Dothan, 140	W., F. & Co	
Golden, Josephine			Merlinbreck, 140	W., F. & Co	
Goldhill,			5, 140*b*	W., F. & Co	
Goldson, Lane			Junction City, 70, 140	W., F. & Co	
Gotra, (mail to Tallman) Linn			140	W., F. & Co	
Gooseberry, Morrow			Ione, 30		
Gopher, Yamhill			Mc Minnville, 140	W., F. & Co	
Goshen,			140	W., F. & Co	
Grade, Wheeler			Grass Valley, 25		
Graene, Clackamas			5, 70*b*, 220		
Grandronde, Yamhill			Sheridan, 140	W., F. & Co	
Grand View, (mail to Athena) Umatilla			15*b*	N. P.	
Granger, Benton			5, 32, 204	Pac, W., F. & Co	
Granite,			Sumpter, 142	S. V.	
Granite, (mail to Grants Pass) Josephine			140*b*	W., F. & Co	
Granite Monument, (mail to Berry) Marion			32	W., F. & Co	
Grant,			Sherman		
Grants Pass, 1 bank,			140*b*	W., F. & Co	
Grass Valley,			Sherman		
Grave, Josephine			Leland, 140	W., F. & Co	
Gravelford, Coos			Myrtlepoint, 30	W., F. & Co	
Gravel Pit, (mail to Jackson)				W., F. & Co	
[illegible]			70*d*	Pac	
[illegible]			Junction City	W., F. & Co	
[illegible]			140*b*	W., F. & Co	
Greenville,			Forestgrove, 140	W., F. & Co	54
Gregory, (mail to Celestin) Jackson			140*d*	W., F. & Co	
Grimes,			Multnomah	Pac	300
Grizzly, (9 miles s. of [illegible] Creek) Lake			Grass Valley, 25	C. S.	
Grouse,			Elgin, 70	Pac	
Gurdane, Umatilla			Heppner, 70	Pac	
Guthrie, (mail to [illegible])			25	C. S.	
H					
Hadsall,			Eugene, 70, 140	W., F. & Co	
Halfies,			70*e*		
Hale,			Eugene, 70	W., F. & Co	
Halfway,			Pleasant Valley		
Hall,				W., F. & Co	
Hall, (mail to Medford) Jackson					
Hall,					
Hamilton,			Astoria	W., F. & Co	
Handy, Clackamas			Medford	W., F. & Co	
Hanley, (P. O. name Medford) Jackson				W., F. & Co	
Harbor, Curry			Grants Pass, 140	W., F. & Co	
Hardman,			Heppner, 70		Pac
Hare, Curry			Myrtlepoint, 30	W., F. & Co	
Hare, (mail to Reedville) Washington			140*d*	W., F. & Co	
Harlan,				W., F. & Co	
Harlow,			Ontario, 73		Pac
Harper, (mail to Wren) Benton				W., F. & Co	
Harpies, Lake				W., F. & Co	
Harrisburg, 1 bank,				W., F. & Co	92
Harrison, Washington				W., F. & Co	
Hawthorne, (mail to Wilsonville) Yamhill				W., F. & Co	40
Haynes, (mail to [illegible])					
Hazelcrest, Coos					
Hayes, (P. O. name Wise)			*70a*		
Hayward, Wasco			*Idaho*	W., F. & Co	
Hazeldell, Lane			Forest Grove	W., F. & Co	
Echo, Tillamook			Natron, 140	W., F. & Co	
Hebron, Union				W., F. & Co	
Helix,					
Henderson, (P. O. name Fremont) Lane			140	W., F. & Co	
Hermiston Mill Spur, (mail to Echo) Umatilla					Pac
Heppner, 1 bank,					Pac
Heppner Junction, (P. O. name Willows) Gilliam					Pac
Hereford, Baker					
Hermann Creek, (mail to Locks) Wasco					
Herman, (mail to Klamath) Wasco				W., F. & Co	
Highbridge, (mail to The Dalles) Wasco			*70a*		Pac
Highland, Clackamas			See Oregon City		
Hillsdale,			*70d*		
Hillsboro, 1 bank,				W., F. & Co	
Hillsdale,				W., F. & Co	
Hillsdale,				W., F. & Co	
Hilgard, (P. O. name Athens) Umatilla					
Hoaglin, Douglas			Oakland, 140	W., F. & Co	
Hobson,			142		
Holbrook, Multnomah			5, 60		
Homestead,			Grants Pass, 140	W., F. & Co	
Hood,			Brownsville, 140	W., F. & Co	
Horn, (mail to [illegible]) Yamhill				W., F. & Co	
Horsethief,			Baker City		Pac
Hot Springs,					
Hopewell,				W., F. & Co	
Hopkins, Clatsop				W., F. & Co	
Horse Shoe Curve, (mail to Pendleton) Umatilla					
Hotchkiss,					
Hotlake, Union					
Houlton,			*60*, 60		
Howard, Umatilla			*Idaho*, 32	W., F. & Co	
Howell,			Silverton, 140	W., F. & Co	
Hubbard,			140	W., F. & Co	
Hudson, Columbia				W., F. & Co	
Hudson, (mail to Drain) Douglas				W., F. & Co	
Hull,				W., F. & Co	
Hull, Marion				W., F. & Co	
Hunters, (mail to [illegible]) Columbia				N. P.	
Hurricane,				Pac	
Hunt, Jackson				W., F. & Co	
Hurlburt, (3 miles [illegible] C 7) Multnomah			Corbett, 70, 212, 236	Pac	
Huron, (mail to Meacham) Umatilla			*70d*	Pac	
Hutchinson, (5 miles s. of [illegible] Powder, E 18) Baker			North Powder, 70	Pac	
Huntington, (mail to [illegible] Powder) Union			*70e*	Pac	
I					
Ice Spur, (mail to Vienta) Wasco			*70d*	Pac	
Idaho, (mail to Detroit) Marion			*32*	W., F. & Co	
Idaho,			Dothan, 140	W., F. & Co	
Imbler, Union			*70*	Pac	
Inmaha, Wallowa			Elgin, 70	Pac	
Inavale, Benton			Philomath	W., F. & Co	
Independence, 1 bank,			5, 45, 70*d*, 140*d*	W., F. & Co	
Ione, Morrow					
Ireland,			Grants Pass	W., F. & Co	
Ironside, Malheur			Huntington, 65		Pac
Irving,			140*b*	W., F. & Co	
Irvinside, (mail to Tallman) Linn			140	W., F. & Co	
Isabell, (mail to Dothan) Douglas			140*b*	W., F. & Co	
Isadora, (mail to Oakland) Douglas			5	W., F. & Co	
Ivanhoe,					24
Ivison, Lane			Eugene, 70, 140	W., F. & Co	
Izee,			Sumpter, 142	S. V.	
J					
Jacksonville, 1 bank,				W., F. & Co	
Jasper, Lane				W., F. & Co	
Jefferson,				W., F. & Co	
Jetta, Baker					
Jewell, Clatsop			5	W., F. & Co	
John Day,			15	S. V.	
Johnson, (mail to Svensen) Clatsop					
Johnson, Linn				W., F. & Co	
Jordon, Linn				W., F. & Co	38
Joseph, (mail to Rufus) Sherman					
Joseph,					
Jordan Valley,					110
Joseph, 1 bank,					237
Junction City, 1 bank,			5, 70*b*, 140*b*	W., F. & Co	506
Juniper, Lane			Goshen, 140	W., F. & Co	
Juniper, Umatilla			70		
Juntura, Malheur					
K					
Kamela,					
Kates Mill, (mail to Cascade Locks) Wasco					
Keasey, Columbia			Houlton, 5, 60		
Keating, Union			Baker City, 70, 142		
Kellogg, Douglas			Oakland, 140	W., F. & Co	
Kelso, Clackamas			Clackamas, 140, 232	W., F. & Co	
Kerby,			Ashland, 140	W., F. & Co	48
Kerbyville,			Grants Pass, 140	W., F. & Co	
Kerrville, Linn			Junction, 140	W., F. & Co	138
Killian Junction, (mail to Helix) Umatilla				N. P.	
King, Marion				W., F. & Co	
Kings Landing, (mail to Mapleton) Douglas				W., F. & Co	
Kinney,					
Kirkpatrick,					57
Kirkland,					
Kings Valley,			Wren, 32	W., F. & Co	23
Klinton, Washington			Beaverton, 140	W., F. & Co	
Kist, Columbia			Clatskanie, 5	W., F. & Co	
Klamath Agency,			Ashland, 140	W., F. & Co	
Klamath Falls, 1 bank,			Ashland, 140	W., F. & Co	147
Klondike,			125	C. S.	
Klumb, Marion			Aumsville, 140	W., F. & Co	
Knappa, Clatsop			*5a*, 70, 204, 216	Pac, W., F. & Co	28
Kuhll, Jackson			Woodville, 140	W., F. & Co	
Kyser, Columbia			See Rainier		
L					
Lacomb, Linn			Lebanon, 70, 140	W., F. & Co	
Lafayette,			*Lafayette Stat.*, 140		359
Lafayette Station, (mail to Lafayette) Yamhill					
Lagrande, 2 ban[illegible]			*70d*, *e*		991
Laidlaws, (mail to Clackamas) Jackson					
Lake, Coos			Oakland, 140		
Lakecreek, Jackson			Centralpoint, 140		
Lakeview, 1 bank,			Ashland, 140		70
Lamonta, Crook			*Idaho*, 32		
Landing, Union					
Langell's Valley, Klamath					
Langlois,			Myrtlepoint, 30		58
Larkwood, Linn					23
Latham, (mail to Cottagegrove)					
[illegible]					67
Laurance, Marion					
Laurel,					35
Lava, Crook					
Lawen, Harney					12
Lawton, (2½ miles w. of Granite, F 16) Grant			Sumpter, 142		
Leaburg, Lane			Springfield, 140		
Leap, Wallowa					
Lebanon, 1 bank,					922
Lee, Coos					
Leeds, Jackson			Centralpoint, 140		
Lehman, (7 mi. E 15) Umatilla					
Leland,					
Lenox, Washington					
Lewis,					
Leesburg, (mail to Tiffin)					
Lewisburg, Marion					
Lewisville, Polk					37
Lexington,					73
Liberal,					
Liberty, Marion					
Lime, Baker					
Lime Kiln,					
Lime Kiln Spur, (mail to Huntington) Baker					
Lime Quarry, (P. O. name [illegible] point) Jackson					
Lime 16, Polk					
Linn, (mail to Plainview) Linn					
Linnton,					
Linnton,			Multnomah		
Linville, Union					
Llewellyn, Lane					
Lockhart, (mail to [illegible])					
Logan,			See Oregon City		
Longtom,			Heppner, 70		
Long Tom, Lane			Eugene, 70, 140		
Lookingglass, Douglas			Roseburg, 140		
Lorane,			Cottagegrove, 140		
Loreda, Klamath			Ashland, 140		
Lostine,			Elgin, 70		
Lost Valley, Wheeler					
Lowell,			Natron, 140		
Lowson, (mail to Halsey) Linn					
Luckamute, (mail to Monmouth) Polk					
Luper, (mail to Irving) Lane					
Lutgens, Lincoln					
Lyons,					
M					
[illegible]					
McKee,					
McKay,					
[illegible]					
[illegible]					
[illegible]					
McMinnville					
[illegible]					
Mabel,					
[illegible]					
Macleay,					
Malheur,					
Manning, Washington			Forestgrove, 140		
Mapleton,			Eugene, 70, 140		
Marcola,					
[illegible]					
[illegible]					
Marquam,					
Marshfield, 1 bank,			Coos		
Marshland, Columbia					
Maxwell, (mail to Albany) Linn					
Maxwells, (mail to Umatilla) Umatilla					
May, Coos					
Mayger,					
Mayville,					
Meacham, Umatilla					
Meadow, Lane					
Meadowbrook,					
Meadow Spur, (mail to [illegible]) Union					
Medford, 2 ban[illegible]					
Medical Springs, Union					
Melanna,					
Melrose, Douglas					
Melville, Clatsop			Gearhart, 5	W., F. & Co	
Meridian, (3 miles of Mount Angel, E 6) Marion					
Merlin,					
Merrill,			Ashland, 140		
Mess House, (mail to Dallas) Polk					
Middleton, Washington					
Mikecha, (mail to Gibbon) Umatilla					
Mill City,					
Millersburg, (mail to Albany) Linn					
Mill No. 4, (mail to Yaquina) Lincoln					
Mill Spur, (mail to Lagrande) Union					
Millwood, Douglas			Oakland, 140		
Milton, 1 bank,			Umatilla		
Milton Station, (P. O. name Freewater) Umatilla					
Milwaukee,			Clackamas		
Minerva, Lane					
Mobile, Lane					
Mutton, Marion					
Mirth, Lane					
Mishawaka,					
Mission, (mail to [illegible])					
[illegible]					
[illegible]					
[illegible]			Heppner, 70		
[illegible]			Springfield, 140		
Mobula,			Canby, 140		
Mollala Gravel Pit, (mail to Canby) Clackamas					
Monitor, Marion					
Monkland,					
Monmouth, 1 bank,					
[illegible]					
[illegible]					
Monument, Grant					
Moro, 1 bank,					
Morrison, (mail to Skipanon) Clatsop					
Moser,					
Mosquite, Malheur			Ontario, 45		
Mound, Lane			Eugene, 70, 14		
Mountandale,			Cornelius, 140		
Mount Angel,					
Mount Hood, Wasco			Hoodriver, 70		
Mount Labor,					
Mount Vernon, Grant					
Muddy, (mail to Halsey) Linn					
Mullino, Clackamas					
Multnomah Falls, (mail to Bridal Veil) Multnomah					
Munkers, Linn					
Murdock Spur, (mail to Umatilla) Umatilla					
Murphy,					
Myrtlecreek,					
Myrtlepoint, 1 bank,					
N					
Nagle, (mail to Hunt[illegible]) Baker					
Narrows, Harney					
Nashville, Lincoln					
Natron, Lane					
Needy,					
Nehalem,					
Neskowin,					
Nestocton, Tillamook			North Yamhill, 140		
Netarts, Tillamook			North Yamhill, 140		
Newberg, 2 banks,					
Newbridge,					
New Era,					
New Pinecreek,					
Newport,					
Newton, (mail to Hillsboro) Washington					
Niagara, Marion					

C. S., Columbia Southern Ex. G. N., Great Northern Ex. Mer., Merchants Ex. N. P., Northern Pacific Ex. S. V., Sumpter Valley Ex. W., F. & Co., Wells, Fargo &Co. Ex.

TOWN.	COUNTY.	INDEX	RAILWAY, or, if not on a Railroad, nearest station.	EX.	POP.
Nobley Spur, (mail to Meacham) Umatilla		70*d*		Pac	✓
Nichols, (mail to Riddles) Douglas					✓
Nicolai, (4 miles e. of Vienta, C 9) Wasco			Vienta, 70, 212		✓
Noble, Marion		L 5	Silverton, 140	W	✓
Nodine, (mail to Hotlake) Union					✓
N[illegible] (mail to Echo) Umatilla		C 15	70		✓
North Bend, (4 miles s. of Marshfield, K 3) Coos					✓
North Fork, (mail t[illegible])					✓
North Powder, ● Union					86
North Santiam, (mail [illegible])				W, F. & C	✓
North Yamhill, ● Yamhill		D 5	140*d*	W., F. & Co	251
Norton, (mail to Baker) Baker					✓
Nortons, Lincoln					✓
Norway, Coos					✓
Nye, Umatilla					29
Nyssa, Malheur					56
O					
Oak [illegible]				W, F. & C	
[illegible]		E 5	Roseburg, 140	W	
[illegible] ●		N 5	140*b*		
[illegible]		G 5	Shedds, 140		
[illegible] Clatsop		L	5*b*		
Olalla, ● Douglas		L 4	Dillard, 140	W, F. & C	
[illegible] Harney		J 16	Ontario, 75		
Old Camp Wagner, (mail to Lakeview) Lake		N 13	Ashland, 140		
Old Fort Dallas, [illegible] Dalles) Wasco		D 10	See The Dalles		
Old Fort Lane, (mail to Tolo) Jackson					
[illegible]					
Oley, ● Gilliam		[illegible]	Douglas, 40	Pac	56
[illegible] Clatsop		B 7	see Astoria		21
[illegible]					
Ona, Lincoln				W, F. & C	
[illegible] Multnomah		D		Pac	
Ontario, 1 bank, ● Malheur		I		Pac	
Opdir, ● Curry				W, F. & C	
[illegible]		I 7	Eugene, 70, 140	W, F. & Co	✓
Oregon City, [illegible] banks, ● Clackamas		D 8	40*a*, 70*d*, 140*b*, 220, 232	W., F. & C	91
Oreto[illegible], Tillamook		E 4	Sheridan, 140	W, F. & C	✓
Orient, ● Multnomah		D		Pac	20
Oswego, ● Clackamas		I		W., F. & C	895
Otis, (8 miles n. of Johnson, F 4) Lincoln			Dallas, 140	W., F. & Co	✓
[illegible]		D 8	Vaness	Pac	✓
P					
Pasley, ● Lane		M	Ashwood, 40	W, F. & C	176
Pendleton, Multnomah		D	see Portland		131
Pa[illegible] Multnomah		D 6	see Bridal Veil		✓
[illegible] Douglas				W, F. & C	✓
Panther, Lane		I	[illegible]	W, F. & C	✓
Paper Mill, (mail to Oregon City) Clackamas			140	W, F. & C	
Parkdale, ● Wasco					Pac
Parkers, Polk				W, F. & C	
Parsons, [illegible]		I			
Pa[illegible]		D		W, F. & C	5
Paulina, ● Crook		D			
Payn, Clackamas		D	Wash[illegible]	W, F. & C	
Peak, (9 miles e. of Hillsboro) Washington					✓
[illegible]					
Pedlock, ● Umatilla		D 7	Pendleton, 70	Pac	67
Pine, ● Union		I 9	32		
Pioneer, Lincoln		G 4	Baker City, 40		
Pittsburg, Columbia		B 6	Houlton, 5, 60	N. P.	
Placer, Josephine		M 5	Leland, 140	W, F. & C	
Plainview, Linn		G 6	[illegible]	W, F. & C	
Plano, (mail to Express) Baker		G 16	70*c*	Pac	
Pleasantdill, ● Lane		I 4	[illegible] 140	W, F. & C	
Pleasant Valley, Baker		G 8	[illegible]	Pac	
Plush, Lake		N	[illegible]	W, F. & C	
Point Terrace, Lane		I 11	[illegible]	W, F. & C	
Pokegama, Klamath		O 4	70*d*, 140	W, F. & C	
Polk, Polk		I 5	140	W, F. & C	
PORTLAND, [illegible] banks, ● Multnomah		D 7	40*a*, 2, 3*b*, 6*b*, 7*b*, 8*d*, 9*b*, 10*b*, 11*b*, 14*b*, 85, 140*c*, 4*c*, 200, 204, 212, 216, 220, 228, 232, 236	N. P., Pac., W., F. & Co	90,705
Port Orford, ● Curry		M 2	Montgomery, 3	W., F. & Co	95
Post, Crook		H 12	*Tamba*, 32	W., F. & Co	✓
Powder Switch, (mail to Willsburg) Clackamas			40	W, F. & C	✓
Powell Valley, ● Multnomah		D 7	Troutdale, 70	Pac	✓
Powwatka, (6 miles e. of Promise, C 19) Wallowa			Elgin, 70	Pac	
Prairie City, ● Grant		G 16	Seneca, 142	N. P.	5
Pratum, ● Marion		F 6	40*b*	W, F. & C	26
Prairie Creek		I 12	[illegible]	W, F. & C	
Priceboro, (mail to Rowland) Linn		H 6	140*b*	W, F. & C	
Prineville, 1 bank, ● Crook		H 11	*Tamba*, 32	W, F. & Co	656
Progress, Washington		D 6	Elsie, 26, 140	W, F. & C	✓
Promise, Wallowa		[illegible]	70*d*		✓
Prospect, Jackson		M 7	[illegible]	W, F. & C	✓
Prosper, Coos		L	5*b*		✓
Provolt, Josephine		O 2	Grants Pass, 140	W, F. & C	✓
Pulp, (mail to Oregon City) Clackamas			40*c*	W, F. & C	✓
Pursel, Jackson		O 5	Jacksonville, 140	W, F. & C	✓
Push, ● Clatsop		B 4	Scappoose, 5	W, F. & C	✓
Pyramid, (mail to Mayger) Columbia		B 5	5*d*	W, F. & C	✓
Q					
Quarry Spur, (mail to Portland) Multnomah			70*c*		Pac
Quincy, ● Columbia		B 4	5*a*, 5*b*, 204, 216	Pac., W, F. & C	✓
Quinn, Columbia		B 4	204, 220		✓
Quinns, (mail to Blalock) Gilliam		C 2	70*b*		Pac
R					
Rainier, ● Columbia		B 6	5*a*, 70*f*, 204, 216	W, F. & C	522
Raleigh, Washington		D 6	140*d*	W, F. & C	✓
Redland, Clackamas		D 7	See Oregon City		✓
Reed, Lane					55
Reeds Spur, (mail to Warrendale) Multnomah		C 8	70*d*	Pac	✓
Reedville, Washington		D 6	40*d*	W, F. & C	33
Reform School, (mail to Turner) Marion		F 6	40	W., F. & Co	✓
Remote, Coos		L 7	Dillard, 140	W., F. & Co	✓
Reston, Douglas		L 4	Roseburg, 140	W, F. & C	✓
Reuben, (1 mile s. by rail from Goble, B 6) Columbia			See Goble		✓
Reubens, (mail to Glendale) Douglas		M 1	140*b*	W, F. & C	✓
Rhea, (mail to Willows) Gilliam		C 12	70	Pac	✓
Riddell, Douglas		L 5	40*a*	W, F. & C	✓
Richland, Union		F 19	Express, 70		✓
Richmond, (3 miles n. of Waldron, F 13) Wheeler			Heppner, 70	Pac	✓
Rickreall, (R. R. name *Derry*) ● Polk		F 5	140*d*	W, F. & C	58
Riddles, ● Douglas		L 5	140	W, F. & C	[illegible]
Ridge, Umatilla		D 15	Pendleton, 70, 150	N. P., Pac	57
Ridgeway, Wasco		F 17	Grass Valley, 25		
Riley, Harney		J 14	Ontario, 75	Pac	
Ritter, Grant		F 15	Heppner, 70	Pac	13
Riverdale, (mail to Fulton) Multnomah			140	W., F. & Co	
Riverside, (mail to Fulton) Multnomah			140	W., F. & Co	✓
Riverside, Malheur		K 12	Nyssa, 40	Pac	✓
River Spur, (mail to Junction City) Lane		H 7	140	W., F. & Co	✓
Riverton, ● Coos		K 3	98		✓
Rocca, Polk		F 4	Nortons, 3	W., F. & Co	✓
Rock Creek, (mail to Sherwood) Washington			140*e*	W., F. & Co	✓
Rockpoint, (R. R. name *Lime Quarry*) Jackson		N 5	140*b*	W., F. & Co	38
Rock Spur, (mail to Oswego) Clackamas			40	W, F. & C	✓
Rock Spur, (mail to Arlington) Gilliam					✓
[illegible] ●					29
[illegible] *Rock*, (mail to Latourell Falls) Multnomah					✓
Roots, Lincoln					✓
Roseburg, 2 banks, ● Douglas					600
[illegible]					23
Rosland, Crook					✓
Round Prairie, (mail to Ruckles) Douglas					✓
Rowena, (mail to Mosier) Wasco					✓
Rowland, Linn		I			18
Ruby, Douglas			Drain, 140		✓
Ruch, Jackson		O 5	Jacksonville, 100		✓
Ruckles, ● Douglas		L 5	140*b*		✓
[illegible]					
Rural, Coos			Myrtlepoint, 3		65
Russelville, Multnomah			Montavilla, 40		120
Rutledge, Sherman			Grass Valley		✓
Rye Valley, Baker					38
S					
Sagaway, ● Lane					
Saint Helen, ● Columbia			70*c*, 204, 216		
Saint Johns, ● Multnomah		C 12	70*c*, 204, 212, 216, 236		
Saint Joseph, (mail to McMinnville) Yamhill					
Salt Lick, (2½ miles n. of Gervais, E 6) Marion					
Saint Mary, (mail to Be[illegible])					
[illegible]					
SALEM, 3 banks, ● Marion		I 6	70*d*, 140*c*, 220		
Salmon, Clackamas		D	see Bridal Veil		
[illegible]					
Dallas, F 5) Polk					
Samaria, Lane		H 3	Junction City, 70, 110	W., F.	
Samson, Douglas		J 3	Drain, 140	W., F.	
Sams Valley, ● Jackson					
Sandlake, Tillamook					
Sand Spur, (mail to [illegible])					
[illegible]					
Sandy, Linn					
Sanvies, Multnomah					
Sawmill Spur, (mail to Kamela)					
[illegible]					
Scappoose, ● Columbia			40*c*, 60		
Scholls, Washington		D 6	Reedville		
Schroeder, (mail to Norway) Coos		L 3	30*a*		
Scio, 1 bank, ● Linn			66		
[illegible]					
Scottsburg, ● Douglas					
[illegible] ●					
Seaside, ● Clatsop					
Seaborg, (R. R. name *Lee*)					
[illegible]		D			
[illegible]			220, 232		
Selma, Josephine			Grants Pass, 140		
Seneca, Grant		H			
Seufert Fishery, (mail to The Dalles) Wasco					
Shake, Jackson					
Skamko, Wasco					
Shattuck, (mail to Hillsdale) Multnomah					
Shaw, Marion					
Sheaville, Marion					
[illegible]					
Sheburn, Linn					
Sherar Bridge, Wasco					
Sheridan, (mail [illegible]) Coos					
[illegible] 1 bank, ● Yamhill					
[illegible]					
Sheridan, Yamhill					
Sherwood, ● Washington					
Shirk, Harney					
Shubel, Clackamas					
Sidney, Marion					
Siletz, ● Lincoln					
Silverlake, ● Lake					
Silverton, 1 bank, ● Marion					
Silvies, Harney					
Similasho, Wasco					
Simpson, (mail t[illegible])					
Sinks, (mail to Wasco)					
[illegible]					
Sisters, Crook		H 9	*Tamba*, 32		
Sitkum, Coos		L 4	Roseburg, 140		
Skiddale Creek, (mail to Douglas)					
Skipanon, Clatsop					
Smith, Harney		L 16	Nyssa, 70		
South Creek, (mail to [illegible]) Douglas			140*b*		
Smithfield, (mail to Polk) Polk					
Smitha Siding, (mail to McEwen) Baker		G	42		
Smock, (8 miles s. of Wasco, I 9) Wasco			See The Dalles		
Snodgrass, (mail to Meacham) Umatilla			70*c*		
Soda Springs, Jackson					
Sonora, ● Linn					
South Baker, (mail to Baker) Baker		F 18	142	S. V	
South Portland, (mail to Fulton) Multnomah			140		
South Portland, (mail to Portland) Multnomah			40*c*		
Sparta, Union		I 19	Elgin, 70		
Spaulding		G 8	40*b*		
Spikenard, Jackson		N			
Stadbard, (mail to [illegible]) Umatilla		B 2			
Spray, (10 miles s. w. of Wagner, F 13) Wheeler			Heppner, 70		
Springbrook, Yamhill			140*c*		58
Springfield, ● Lane		I 8	40*a*	W	333
Spring Spur, (mail to Kamela) Linn			70*d*		
Spring[illegible], Jackson		E 7	See Oregon City		
Spruce, Tillamook		D 4	McMinnville, 140	W	
Squally Hook, (mail to Blalock) Gilliam		C 12	70*b*	Pac	
Stacey, (5¼ miles n. of Umatilla, J 5) Douglas			Yoncalla, 140		
Stafford, ● Clackamas		D 6	Tualitin, 70, 140	Pac., W	
Stanley, (mail to Vansycle) Umatilla			70*c*		
Star, Lane		J 6	Cottagegrove		
Starkey, Union		E 16	Hilgard, 70		
Starvout, Douglas		M 5	Glendale, 14		
State Line, (mail to [illegible]) Umatilla			70*c*		
[illegible]					
Stayton, ● Marion					324
Steamboat, ● Jackson					
[illegible]					
[illegible]		K 7	40		
[illegible] Jackson					
Stephens, Douglas		K 7			
[illegible] Washington			140		
Stites, (mail to [illegible])					
[illegible]			40		
Stokes, (mail to Umatilla, M [illegible])					
Stone, Clackamas		D 7	See Oregon City		
Storrs, (mail to Elk City) Lincoln		G 4	32		
Studebaker, (mail to Portland) Multnomah			40*c*		
Sublimity, ● Marion		I 7			
Sugarloaf, Polk		F 4	Nortons, 32		
Sully, (mail to McMinnville) Yamhill					
Sulphur Springs, Douglas		I 7	140		
Summer Lake, Lake		M			
Summerville, ● Union		I 7	140		184
Summit, ● Benton		I 4			87
Suncrest, (mail to The Dalles) Wasco			70*b*		
Sumner, Coos		K			
Sumpter, 2 banks, ● Baker		I			2,516
Sunnymead, (mail to Astoria) Clatsop			70		
Sunnyside, Clackamas		D 7	Clackamas, 40, 232		
Sunnyview, (Station C, Portland P. O.) ● Multnomah			See Portland		
Suplee, Grant		I 14	Sumpter, 142		
Susanville, Grant		F 16	Sumpter, 142		
Swan, Polk		F 5	140*d*	W., F. & Co	
Svenson, Clatsop		B 4	30, 204, 216	W., F. & Co	
Swart, (R. R. name *Wilbur*) Umatilla					
Sweetbrier, Multomah					
Sweet Home, ● Linn		G			
Switzerland, (mail to Silverton) Marion					
Sycamore, Multnomah					
Sylvan, ● Multnomah					
T					
Table, (mail to Dothan) Douglas					
Tablerock, Jackson		N 6			
[illegible]					75
[illegible]					42
[illegible]					✓
[illegible]					84
[illegible]					✓
[illegible]					✓
[illegible]					✓
[illegible]					✓
Terpenning, Multnomah					✓
[illegible] Washington					✓
The Dalles, (R. R. name *Dalles*) 2 banks, ● Wasco		D 9	70*a*, *b*, 212	Pac	3,542
Thomas, (R. R. name *Brownt*) [illegible]					✓
Thorn Hollow, (mail to Cayuse) Umatilla					✓
[illegible] Lane		I 6	Springfield		52
[illegible] Lincoln		G 4	Elk City, 32		✓
[illegible] Washington		D 6	Tualitin, 70		248
[illegible] (mail to Salem) Marion		E 6	140		✓
Tillamook, ●					834
Tipton					✓
Toledo, ●					302
Tolo, Jackson					✓
Tomer, (mail to Imbler) Union					✓
Tonquin, (mail to McKee) Clackamas		E 6	140*b*		✓
Trail, Jackson		M 6	Goldhill, 140		✓
Trask, Tillamook		D 4	North Yamhill, 140		✓
Tremont Junction, (mail to Prineville) Wallowa		D 20	65		✓
Tremont, Multnomah		D 7	Lents, 40		✓
Trent, Lane		I 6	[illegible]		✓
Troutdale, ●					388
Tualitin, ● Washington		D 6	204		
Tucker, (R. R. name [illegible] River)					27
[illegible]					✓
Tule Lake, Klamath					✓
Tumalo, (mail to Collins) Wasco			70*c*		✓
Tunnel No. 2, (mail to Mosier) Wasco					✓
Tunnel No. [illegible] Wasco					✓
Turner, ● Marion					332
Turn Table, (mail to Portland) Multnomah					✓
Tweedsdale					26
Twin Buttes, (mail to Linn)					✓
Tygh Valley, ●					24
U					
Ukiah, ● Umatilla					34
Umatilla, ● Umatilla					82
Umpqua Ferry, Douglas					50
Union, 1 bank, ● Union		E			937
Union Creek, (mail to Dothan) Douglas			140*b*		✓
Union Mills, Clackamas		E 5	Canby, 140		19
Union Pacific Spur, (mail to [illegible])					✓
Union Station, (mail to Union) Union					✓
Unity, Baker					✓
University, Pa[illegible] ●					✓
V					
Vale, ● Malheur		I 20	Ontario, 75		127
Valley, Columbia		B 6	Houlton, 5, 60		✓
Van, Harney		I 16	Ontario, 75		✓
Vancouver Station, (mail to Vancouver, Wash.) Multnomah			4 85, 232, 236		✓
Vans ele, (mail to Helix) Umatilla					✓
Vecator, Harney					✓
Vernonia, ● Columbia					62
Vesper, Clatsop					✓
Victor, Wasco					42
[illegible]			Cornelius, 140		✓
[illegible]			70*a*, 212		✓
[illegible] Clatsop			5		✓
Viola, Clackamas			See Oregon City		✓
Vogel, (mail to Harrisburg) Linn		H 5	140		✓
Vistillas, Lake		O 13	Ashland, 140		✓
W					
Wagner, Wheeler		F 15	Heppner, 70		18
Waldo, ●		J 4	Grants Pass, 140		54
Waldport, ●		G	Yaquina, 32, 240		38
Waldron, ● Wheeler			Heppner, 70		✓
Walker, Lane		I 8	140		✓
Wall Creek, (mail to Jackson)					✓
Wallowa, ● Wallowa					43
Walterville, Lane			140		✓
Walton, Lane			70, 140		✓
Wamic, ● Wasco			The Dalles		82
Wapato, (mail to [illegible])					✓
Wapinitia, Wasco					✓
Wardlton, Douglas		K 5	Roseburg, 140		41
Warmspring, Crook		F 10	*Tamba*, 32		✓
Warner Lake, Lake		O 13	Ashland, 140		✓
Warren, Columbia		I 6	5*a*, 60		✓
Warren, (mail to Helix) Umatilla		I 16	150*a*		42
Warrendale, Multnomah		C 8	5		✓
Warrenton, ● Clatsop		B 4			332
[illegible] ●					322
Waterloo, ● Linn					59
Waterman, Wheeler					✓
Watermain, (mail to Umatilla)					✓
Watkins, Jackson					✓
Watson, Malheur					✓
Weatherby, Baker		G 19	70*c*		24
Weaver, (mail to Riddles) Douglas		L 5	140*b*		✓
Weddlerborn, ● Curry		N 2	Dothan, 140		✓
Weiden, Jackson		N 6	Centralpoint, 140		✓
Wells, (R. R. name *Wellsdale*) Benton		F 4	140*d*		23
Wendling, Lane		H 6	140		✓
Wesley, (6 miles n. of Philomath, G 5) Benton			Philomath, 32		✓
West, (mail to Clatsop) Clatsop		B 4	5		✓
West Albany, (mail to Albany) Benton		G 5	32, 204		✓
Westfall, ● Malheur		I 18	Ontario, 75		18
[illegible] (P. O. name Dothan) Douglas					✓
Weston, 1 [illegible] ●					626
[illegible]					178
West Scio, (mail to Scio) Linn					42
West Stayton, (P. O. name Aloha) Marion					✓
Wheatland, Yamhill					68
Wheat Spur, (mail to Blalock) Gilliam					✓
Whitaker, Marion					✓
Whiteson, ● Yamhill					123
Whitmore, (mail to Douglas)					✓
Wilbur, ● Douglas					75
Wilbur, (P. O. [illegible])					✓
Wilderville, Josephine					27
Wildwood, ● Lane		J 6	Cottagegrove, 140		✓
Willoit, ● Clackamas		E 7	Silverton, 140		82
Wilkins, (mail to Coburg) Linn		H 6	140		✓
Willamette, Clackamas					83
Willamina, Yamhill					163
Willard, Marion					✓
Willow, (mail to [illegible]) Jackson					✓
Williams, ● Josephine					9
Willows, (R. R. name *Heppner Junction*) Gilliam		C 13	70*b*, *c*		✓
Willsburg, (mail to Multnomah)					✓
Wilson, Tillamook		I 5	Forestgrove, 140		✓
Wilsonville, ● Clackamas		E 6	70*d*, 220		36
Wilmer, ● Jackson					✓
Winchester, Douglas					✓
Windock, Wheeler					✓
Winona, Josephine					✓
Winston, ● Douglas					✓
Wise, Clatsop					✓
Witch Hazel, (mail to Reedville) Washington					✓
Wolfcreek, ● Josephine					38
Woodburn, 1 bank, ● Marion					820
Woodlawn, ● Multnomah					✓
Woods, ● Tillamook					81
Woods Spur, (mail to Swart) Umatilla					
Woodstock, Multnomah				W., F. & Co	✓
Woodville, ● Jackson				W., F. & Co	93
Wren, Benton				W., F. & Co	31
Wrenn, (mail to [illegible]) Multnomah			140*e*	W., F. & Co	✓
Wrentham, (11 miles s. of The Dalles, D 10) Wasco			The Dalles, 70, 212		✓
Wyeth, (mail to Vienta) Wasco		C 9	70*d*	Pac	✓
Y					
Yamax, Klamath		N 9	Ashland, 140	W., F. & Co	✓
Yamax Agency, (mail to Yamax) Klamath		N 9	Ashland, 140	W., F. & C	✓
[illegible]					✓
[illegible] ●					268
[illegible]					230
[illegible]			140*e*	W., F. & Co	✓
Z					
Zena, Polk		E 5	McCoy, 140	W., F. & Co	✓
Zimmerman, (mail to Portland) Multnomah					✓
Zion, Lane					✓

C. S., Columbia Southern Ex. G. N., Great Northern Ex. Mer., Merchants Ex. N. P., Northern Pacific Ex. Pac., Pacific Ex. S. V., Sumpter Valley Ex. W., F. & Co., Wells, Fargo & Co. Ex.

Longitude 176 East from Greenwich.
EASTERN SIBERIA
ARCTIC OCEAN
GULF OF ANADIR
BERING STRAIT
NOME
CORENCIO
NORTON SOUND
EATON
ST. MICHAELS
YUKON HILLS
WEARE
LOWER RAMPARTS
TANANA HILLS
YUKON
TYOONOK
KOLZEBUE SOUND
DEVIL MOUNTAIN PASS
BERING SEA
Kuskokwim Bay
Goodnews Bay
BRISTOL BAY
KAKHOK
KENAI
KENAI PENINSULA
HOMER
SELDOVIA
GULF OF ALASKA
Middleton Isl.
PRIBILOF ISLANDS
ALEUTIAN ISLANDS
UNALASKA
UNIMAK PASS
UNIMAK ISL.
UNGA
SANDPOINT
SHUMAGIN BANK
KODIAK
KARLUK
TRINITY IS.
NORTH PACIFIC OCEAN
COOK INLET AND VICINITY.
SCALE OF MILES
BIRCH CREEK AND TRIBUTARIES.
SCALE OF MILES
COOK INLET
Turnagain Arm
HOPE CITY
SUNRISE CITY
Skilokh Lake
Longitude West 150 from Greenwich
Arctic
YUKON
YUKON FLATS
CIRCLE
PORCUPINE DOME
MASTADON DOME
KETCHUMSTOCK HILLS
Longitude West 145 from Greenwich
EXPLANATION
Numbers appear on the map for the following creeks.
1 Bryan
2 Montana
3 Baker
4 Boulder
5 Adams
6 Skyscraper
7 Iron
8 Fortuna
9 Nugget
10 Chief
11 El Dorado
12 Sandy
13 Lawrence
14 Bonanza
ROCKY
JOHNSVILLE
FT. CUDAHY
FORTY MILE
DAWSON
UPPER RAMPARTS
KLONDIKE DIS
SCALE OF MILES
Longitude West 139 from Greenwich

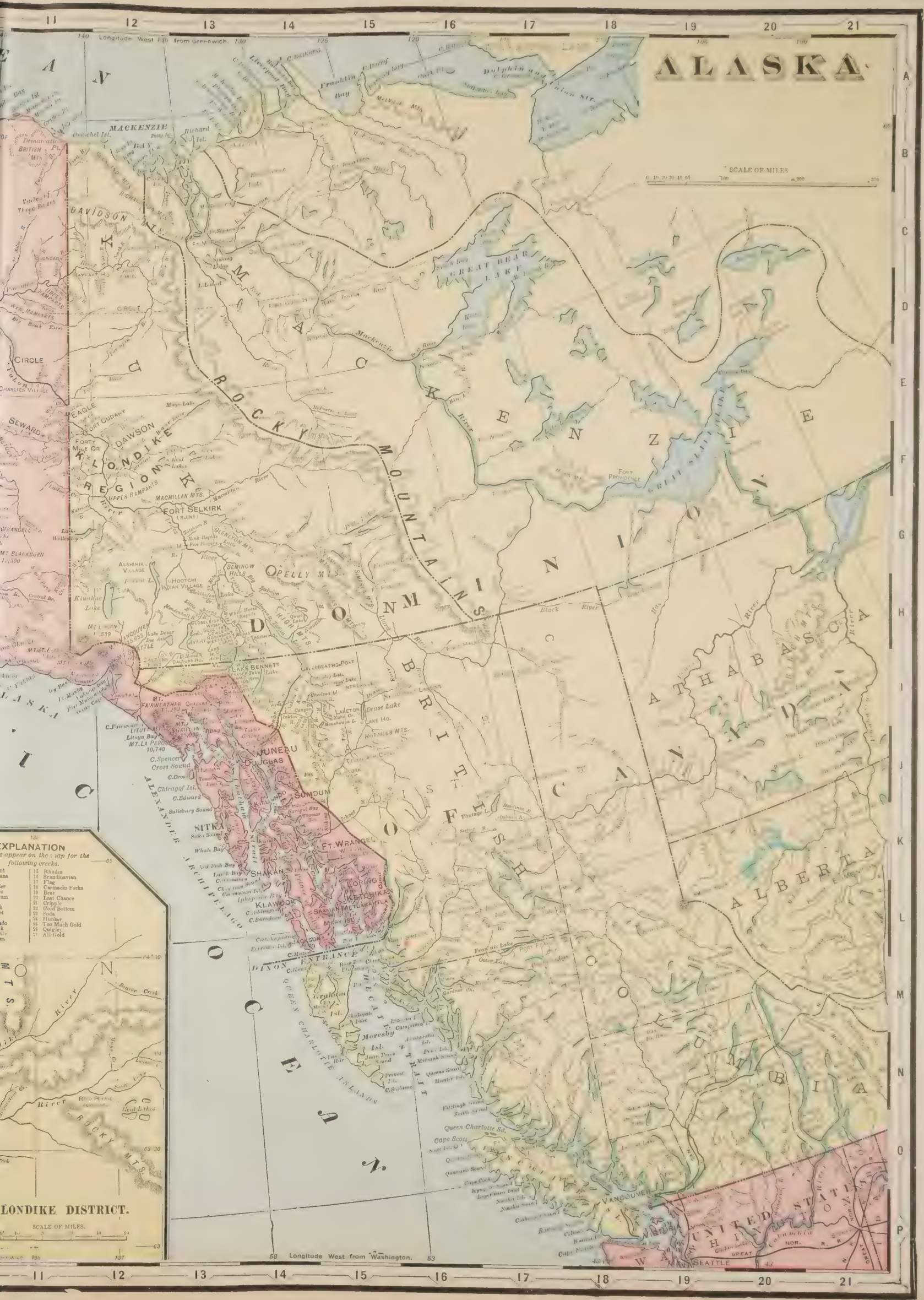
ALASKA
Longitude West from Greenwich
Longitude West from Washington
SCALE OF MILES
MACKENZIE BAY
Franklin Bay
Dolphin and Union Str.
GREAT BEAR LAKE
ROCKY MOUNTAINS
MACKENZIE MTS.
DAVIDSON MTS.
CIRCLE
EAGLE
FORT CUDAHY
DAWSON
KLONDIKE REGION
FORTY MILE OR
UPPER RAMPARTS
MACMILLAN MTS.
FORT SELKIRK (RUINS)
GLENLYON MTS.
SEMINOW HILLS
OPELLY MTS.
HOOTCHI INDIAN VILLAGE
ALSHIHIK VILLAGE
LAKE BENNETT
SEWARD
MT. BLACKBURN
MT. FAIRWEATHER
LITUYA BAY
MT. LA PEROUSE
JUNEAU
DOUGLAS
SUMDUM
SITKA
FT. WRANGEL
SHAKAN
KLAWOCK
KETCHIKAN
METLAKAHTLA
MARY ISL.
DIXON ENTRANCE
QUEEN CHARLOTTE ISLANDS
Moresby Isl.
Graham Isl.
Queen Charlotte Sd.
Cape Scott
VANCOUVER
SEATTLE
UNITED STATES
WASHINGTON
Fort Providence
Fort Simpson
Fort Liard
Dease Lake
Black River
Mackenzie River
Liard River
Peace River
Athabasca River
Slave River
Great Slave Lake
Great Bear Lake
Lake Athabasca
Lake Bennett
Kluane Lake
Teslin Lake
Atlin Lake
Stikine River
Skeena River
Nass River
Yukon River
Pacific Ocean
Gulf of Georgia
Strait of Georgia
Queen Charlotte Sound
Hecate Strait
Dease Strait
Coronation Gulf
Bathurst Inlet
Liverpool Bay
Franklin Bay
Dolphin and Union Str.

INDEX TO MAP OF ALASKA TERRITORY.

EXPLANATION.

To find the name of any place on the map, first find the name in the Index; opposite the name will be seen the number and letter designating it on the map; then trace a direct line on the map from the number given to a point where it meets a direct line running from the letter given, and at or near this point will be found the name desired.

Capital in large type, thus: **SITKA.**

All Towns in Roman type are Post Offices.

All Towns in *Italic* type are not Post Offices.

● Money Order Post Office.

All Telegraph messages for Sitka and other places in the Territory will be mailed from Seattle, Wash.

Population unknown, or less than 100.

▭ Prepaid Freight & Express Station.

A. P. Ex., Alaskan Pacific Express.

Arc. Ex., Arctic Express.

W. P. & Y. Ex., White Pass & Yukon Express.

The population given in this Index is from the United States Census Reports of 1900, excepting for towns in the Northwest Territories.

NOTE——The population of Alaska, as given in the census reports, is necessarily largely an estimate. What census taker would be willing to go a couple of thousand miles up the Yukon, for instance, to find the number of miners in one of the new camps, or venture into the arctic circle to count the noses of the Esquimos, who are said to have their May day festivities romping around the north pole? Dogs furnish a great part of all the means of transportation and communication up there in the snows, and they are not valuable for census work.

DISTRICTS.

[illegible]	[illegible]
Northern	[illegible]
Southern	[illegible]
Total	63,592
[illegible] Miles	[illegible]

RAILROADS.

1. British Yukon Mining, Trading & Transportation Co.
See White Pass & Yukon Route.

3. White Pass & Yukon Route.—Pacific & Arctic Ry. & Nav. Co., in Alaska Ty. —British Columbia Yukon Ry. Co., in British Columbia.—British Yukon Ry. Co., in Yukon.
Skagway, I 13, to Closeleigh, H 13, 111 miles, and building to Selkirk, 383 miles.

5. Wild Goose Ry.
Nome, D 5, to Discovery Claim, 4½ miles, D 5.

STEAMSHIP LINES.

200. Alaska Commercial Co.
Sitka, K 13, to Ounalaska, L 2, and Saint Michael's E 5. Also to Seattle, Wash., and San Francisco, Cal.

202. Alaska Steamship Co.
Seattle, Wash., to Sitka, K 13.

204. British American Line.
Seattle, Wash., to Saint Michael's, E 5.

206. Canadian Development Co.
Closeleigh, H 13, to Dawson, F 12.

208. Canadian Pacific Navigation Co.
Victoria, B. C., P 18, to Skagway, I 13.

210. North American Transportation & Trading Co.
Seattle Wash., to Saint Michael's, E 5.

212. Pacific Coast Steamship Co.
San Francisco, Cal., to Sitka, K 13, and Skagway, I 13.

214. Pacific Steam Whaling Co.
Sitka, K 13, to Ounalaska, L 2.

216. Seattle Yukon Transportation Co.
Seattle, Wash., to Saint Michaels, E 5.

220. Washington & Alaska Steamship Co.
Seattle, Wash., to Sitka, K 13.

The Alaskan Pacific Express operates over some of the above Steamship Lines, reaching the interior towns along their respective routes.

TOWNS.

TOWN.	DISTRICT.	INDEX.	POP.
Afognak, Southern	J 7		307
Agiwrik, Southern	H 6		30
Akuchak, Southern			165
Akiuganute, Northern	D 5		97
Atagonok, Southern	G 5		48
Alexander, Southern	I 6		×
Andreafski, Northern	F 5		10
Ansentia, Southern	K 7		×
Anvik, ⊙ Northern	F 6		166
Apollo, Southern	K 4		87
Arctic City, Northern	B 9		×
Atmax, Northern	D 4		35
Auke Settlement, Southern			261
Aziavigamute, Southern	D 6		96
B			
Belcaro, ——			×
Belkofski, Southern			147
Berners Bay, ⊜ Southeastern			5
Bethel, Northern	G 5		20
Boulder, Ry. 3, ▭ A. P. Ex., Southern			×
C			
Cannery, Southern	I 6		×
Cape Prince of Wales Settlement, Northern	D 5		396
Cape Smythe Settlement, Northern	F 4		314
Carmel, Southern			381
Charles Village, Northern	E 11		×
Cheenik, (or *Dexter*) Northern			140
Chenega, Southern			140
Chitkat, ⊙ Southern	I 13		153
Chitkoot, Southern	I 13		106
Chomly, (35 miles s. w. of Ketchikan, K 15) Southern			×
Chuitna, Southern	M 1		×
Circle, ⊙ Arc. Ex., Northern	F 11		230
Clifton, Ry. 3, ▭ A. P. Ex., Southern	H 13		×
Coal Station, Southern	K 5		×
Copper City, ⊙ Southern	H 10		×
Corwin Coal Mine, Northern	B 6		×
Council, ——			×
D			
Dexter, (or *Cheennik*) Northern			140
Dolomi, (30 miles s. e. of Ketchikan, K 15) Southern			×
Douglas, ⊜ ● Southern	J 14		825
Dutch Harbor, ⊙ Southern	K 2		×
Dyea, ⊙ ● Ry. 1, A. P., W. P. & Y. Ex., Southern	I 13		261
E			
Eagle, ⊙ ● Northern	L 8		458
East Foreland, Southern	H 8		×
Eaton, Northern	E 6		76
Eight Mile, Northern	O 6		×
Eliamar, (50 miles n. w. of Orca, H 10) Southern			×
Eyak, Southern			222
F			
Fort Get There, ⊙ Northern	E 5		×
Fort Hamlin, A. P. Ex., Northern	E 9		×
Fort Wrangel, ⊙ ● Southern	K 14		868
Fort Yukon, Northern	D 10		155
G			
Gartmamut, Northern	G 5		×
Glacier, Ry. 3, ▭ A. P. Ex., Southern	H 13		×
Golofnin City, ⊙ Northern	E 5		183
Government Station, Northern	A 8		×
Grindall			×
H			
Haines, ⊙ Southern	I 13		85
Homer, ⊜ Southern	I 8		×
Hope City, ⊙ Southern	O 3		×
Hootah, (or *Kantikau*) Southern	J 13		447
Howkan, Southern			145
I			
Igagik, Southern	I 6		203
Ikogmute, (Russian Mission) Northern			166
Iliamna, Southern	L 7		76
Ingeramute, Southern	G 4		35
Init Killy, Northern	B 6		×
J			
Jackson, ⊙ Southern	L 14		105
Juneau, 2 banks, ⊙ ● A.P. Ex., Southern	J 14		1,864
K			
Kadiak, (or Kodiak) Southern	J 7		341
Kagnilak, Southern	L 7		112
Kakhonak, Southern	I 7		28
Kakicok, Southern	I 6		45
Kangernak, Northern			143
Kanitken, (or *Hooniah*) Southern	J 13		447
Karluk, ⊙ Southern	J 7		470
Kasaan, (35 miles n. w. of Ketchikan, K 15) Southern			47
Kasheega, Southern	L 2		×
Kaskanakh, Southern	I 5		66
Kastlof, Southern			159
Katmai, Southern	J 7		132
Kenai, Southern	H 8		290
Kesiana, Northern			208
Ketchikan, ⊜ Southern	K 15		460
Killisnoo, ⊜ Southern	K 14		172
Kiwak, Northern	I 6		269
Kipniak, Northern	F 5		×
Klawock, ⊙ (or *Klawak*) Southern	L 14		131
Knakanak, Southern			145
Kodiak, (or *Kadiak*) ⊙ ● Southern	J 7		341
Kogiung, Southern	I 6		533
Kook, Southern	G 4		117
Koserefski, Northern	F 6		135
Koyukuk, ⊙ Northern	E 7		×
Kustatan, Southern	H 8		45
Kuttik, Northern	F 5		31
Kweregamut, Northern	G 3		43
Kwichakh, Southern	I 6		×
Kwiniuk, Southern			201
L			
Loring, ⊜ Southern	L 15		168
M			
Mary Island, ⊜ Southern	L 15		×
Meshik, Southern	J 5		74
Metlakahtla, ⊙ Southern			465
Munook Creek, ⊙ Northern			100
N			
Naknek, Southern	H 10		431
Napaveganak, Northern			197
Nikolsky, Southern	L 1		127
Nome, 3 banks, ⊙ ● Ry. 5, A. P. Ex., Northern	E 5		12,486
North Foreland, Southern	H 8		×
Nuchek, Southern			144
Nulato, ⊙ Northern	E 7		281
Nushagak, Southern			324
Feaster, Ry. 3, ▭ A. P. Ex., ——	H 13		
H			
Hootchi Indian Village,	H 13		
J			
[illegible]			
K			
Klondike, ——	O 9		
L			
Lake Bennett, 1 bank, ⊙ ● Ry. 1, Arc., W. P. & Y. Ex., ——			
Lansdowne, [illegible]			
Lewes, Ry. [illegible]			
[illegible]	H 15		
Lorne, Ry. 3, ▭ A. P. Ex., [illegible]			
M			
Meadows, R[illegible] ——	H 13		
Moira, Ry. [illegible]			
O			
Ogilvie, ——			×
Ogilvies Observatory, ——	L 8		×
Old Fort Confidence, ——	C 17		×
Old Fort Good Hope, ——	C 14		×
Old Fort Reliance, ——	D 20		×
P			
Peavey, Ry. 3, ▭ A. P. Ex., ——	H 13		×
Pennington, Ry. 3, ▭ A. P. Ex., [illegible]			
R			
Rampart House, ——	D 11		
Reid House, ——	N 12		
Robinson, Ry. 3, ▭ A. P. Ex.,	H 13		
S			
[illegible]			
T			
Tagish Lake, Yukon	H 14		
V			
Vista, Ry. 1, ▭ W. P. & Y. Ex., ——			
W			
[illegible] Ry. [illegible]			
[illegible] Ry. [illegible]	H 13		
White Horse, (or *Close Leigh*) Ry. 3, ▭ A. P. Ex.,	H 13		
Wigan, Ry. [illegible] A. P. Ex., ——			

TOWN.	DISTRICT.	INDEX.	POP.
V			
Valdez, ⊙ (or *Valdes*) Southern	B 9		315
W			
Warehouse, Southern	H 5		×
Weare, ⊜ Arc. Ex., Northern	E 8		
West Foreland, Southern	H 8		
White Pass, Ry. 3, ▭ A. P. Ex., Southern			
Windy Jim, Northern	O 6		
Wolumitte, Northern	E 7		
Wood Island Settlement, Southern			229
Wrangel, Southern	K 14		868
Y			
Yakutat, ⊜ Southern	I 12		347
York, (120 miles n. w. of Nome, E 5) Northern			100
Z			
Zohnat, Southern	M 2		

Yukon District.

DOMINION OF CANADA.

TOWN.	DISTRICT.	INDEX.	POP.
Alshihik Village, ——	G 12		
Atlin Junction, Ry. 1, W. P. & Y. Ex., ——			
B			
Bennett, Ry. 3, ▭ A. P. Ex., ——	H 13		
C			
Carbon, Ry. 3, ▭ A. P. Ex.,	H 13		
Closeleigh, (or *White Horse*) Ry. 3, A. P. Ex., ——	H 13		
Cowley, Ry. 3, ▭ A. P. Ex., ——	H 13		
D			
Dalton Post, ——	I 12		
Dultons House, ——	I 13		
Dawson, 2 banks, Yukon	N 10		15,000
Dugdale, Ry. 3, ▭ A. P. Ex.,	H 13		
Duncalk, Ry. 3, A. P. Ex.,	H 13		
E			
Esquimaux Village, ——	B 14		×
F			
Fort Anderson, ——	B 15		
Fort Constantine, ——	M 8		
Fort Cudahy, Yukon	M 8		
Fort Enterprise, ——	D 19		
Fort Francis, ——	H 15		
Fort Good Hope, ——	D 14		
Fort Laird, ——	H 17		
Fort Norman, ——	E 6		
Fort Providence, ——	E 8		
Fort Rae, ——	F 19		
Fort Reliance, ——	M 9		
Fort Resolution, ——	F 19		
Fort Selkirk, ——	G 12		
Fort Simpson, ——	F 17		
Fort Wrigley, ——	F 16		
Forty Mile Creek, Yukon	M 8		250

INDEX TO MAP OF HAWAII.

EXPLANATION.

To find the name of any place on the Map, first find the name in the Index; opposite the name will be seen the number and letter designating it on the Map, then trace a direct line on the Map from the number given to a point where it meets a direct line running from the letter given, and at or near this point will be found the name desired.

Capital in large type, thus: **HONOLULU.**
All Towns in Roman type are Post Offices.
All Towns in *Italic* type are not Post Offices.
● Money Order Post Office.
✗ Population unknown, or less than 100

RAILROADS.

There are a few Railroads in the various Islands of the Hawaiian group, but at present the returns from them are so incomplete and inaccurate, that no attempt has been made to number or name them, as in other States.

Steamship connections are made at Honolulu with steamers to and from all parts of the World, it being a half-way station for all vessels plying between the United States, Canada and the far East, or the shores of Asia, East Indies and Australia, etc.

ISLANDS.

ISLAND.	AREA, SQUARE MILES.	INDEX.	POP.
Hawaii,	4,015	[illegible]	[illegible]
Kahoolawe,	69	[illegible]	[illegible]
Kauai,	511	[illegible]	[illegible]
Lanai,	135	[illegible]	[illegible]
Maui,	[illegible]	[illegible]	[illegible]
Molokai,	[illegible]	[illegible]	[illegible]
Niihau,	[illegible]	[illegible]	[illegible]
Oahu,	600	[illegible]	58,[illegible]
[illegible]	6,449		[illegible]

* Population included in Molokai Island.

TOWNS.

TOWN.	ISLAND.	INDEX.	POP.
Ahua,	Hawaii,	[illegible]	
Aiea, ●	Oahu,	[illegible]	
Alia,	Oahu	[illegible]	
C			
Cook's Monument,	Hawaii	[illegible]	✗
E			
Eleele, ●	Kauai	B 2	
H			
Haiku,	Hawaii	[illegible]	
Hakalau, ●	Hawaii	[illegible]	
Halfway House, (or *Kapapala*)	Hawaii	G 11	
Hamakuapoko, ●	Maui	[illegible]	
Hamoa, ●	Maui	[illegible]	
Hana, ●	Maui,	[illegible]	
Hanalei, ●	Kauai	[illegible]	
Hanapepe, ●	Kauai	[illegible]	
Haula, ●	Oahu	[illegible]	
Heeia, ●	Oahu	[illegible]	
Hilea,	Hawaii,	[illegible]	
Hilo, ●	Hawaii,	[illegible]	2,0[illegible]
Holualoa,	Hawaii,	[illegible]	
Honoukohau,	Molokai	[illegible]	
Honuapo,	Hawaii,	[illegible]	
Honokaa, ●	Hawaii	[illegible]	
Honokowai,	Maui	[illegible]	
HONOLULU, ●	Oahu	[illegible]	[illegible]
Honomu, ●	Hawaii,	[illegible]	
Hoomuni,	Molokai,	[illegible]	
Honouliuli, ●	Oahu	[illegible]	
Honuapo,	Hawaii,	[illegible]	
Hookena, ●	Hawaii	[illegible]	
Hoopuloa,	Hawaii	[illegible]	
I			
[illegible]		[illegible]	
K			
Kealakekua,	Hawaii,	[illegible]	✗
Kihakuloa,	Maui	[illegible]	✗
Kahuku, ●	Oahu	[illegible]	✗
Kahului, ●	Maui,	[illegible]	✗
Kalihi, ●	Hawaii	[illegible]	✗
Kaiwelioa,	Molokai	[illegible]	✗
Kalamao,	Molokai	[illegible]	✗
Kalapana,	Hawaii	[illegible]	✗
Kalihiapapa, ●	Molokai	[illegible]	✗
Kalawao,	Molokai	[illegible]	✗
Kalepolepo,	Maui	[illegible]	✗
Kamalo, ●	Molokai	[illegible]	✗
Kamoela,	Hawaii	[illegible]	✗
Kaneohe,	Oahu,	[illegible]	✗
[illegible]	Kauai	[illegible]	✗
Kapapala, (or *Halfway House*)	Hawaii,	[illegible]	✗
Kapoho,	Hawaii,	[illegible]	✗
Kaunakakai, ●	Molokai	[illegible]	✗
Kaupo,	Maui	[illegible]	✗
Kawaihae,	Hawaii	[illegible]	✗
Keaau,	Hawaii,	[illegible]	
Kealakekua, ●	Hawaii	[illegible]	✗
Kealia, ●	Kauai	[illegible]	✗
Keauae,	Maui,	[illegible]	✗
Keauhou,	Hawaii,	[illegible]	✗
Kebuhia, ●	Kauai	[illegible]	✗
Keokea, ●	Maui,	[illegible]	✗
Keomuku, ●	Lanai,	[illegible]	✗
Kihei, ●	Maui,	[illegible]	✗
Kilauea,	Kauai,	[illegible]	✗
Kipahulu, ●	Maui.	[illegible]	✗
Kohala, ●	Hawaii	[illegible]	✗
Koholalele,	Hawaii,	[illegible]	✗
Koloa, ●	Kauai,	[illegible]	✗
Kukau,	Kauai,	[illegible]	✗
Kukuihaele, ●	Hawaii	[illegible]	✗
[illegible]	Kauai	[illegible]	✗
L			
Lahaina, ●	Maui,	[illegible]	✗
Laie,	Oahu	[illegible]	✗
Lanai,	Lanai.	[illegible]	✗
Lanpahoehoe, ●	[illegible]	[illegible]	✗
Lihue, ●	Kauai	[illegible]	✗
M			
Maalaea,	Maui,	D 9	
Mahukona, ●	Hawaii	[illegible]	
Makawao, ●	Maui,	[illegible]	
Makaweli, ●	Kauai	[illegible]	
Makena,	Maui,	[illegible]	
Mana,	Kauai,	[illegible]	
[illegible]	[illegible]	[illegible]	
N			
Naalehu, ●	Hawaii,	[illegible]	✗
Nahiku, ●	Maui,	[illegible]	✗
Nahiwa Point,	Hawaii,	E 11	✗
Nahiku,	Molokai,	[illegible]	✗
Napoopoo,	Hawaii,	[illegible]	✗
Nawiliwili Landing,	Kauai	[illegible]	✗
[illegible]	Kauai	[illegible]	✗
O			
Olaa Plantation, ●	Hawaii,	F 11	
Olowalu,	Maui,	D 8	
Okala, ●	Hawaii		
P			
Paauhau,	Hawaii,	[illegible]	✗
Paauilo, ●	Hawaii	[illegible]	✗
Pahala, ●	Hawaii,	[illegible]	✗
Pain, ●	Maui,	[illegible]	✗
Papaaloa, ●	Hawaii	[illegible]	✗
Papaikou, ●	Hawaii		✗
Pauwalu,	Molokai	[illegible]	✗
Pauwela,	Maui,	[illegible]	✗
Peahi,	Maui,	[illegible]	✗
Pearl City,	Oahu.	[illegible]	✗
Peninsula,	Oahu,	[illegible]	✗
Pepeekeo, ●	Hawaii	[illegible]	✗
Pohakuloa,	Maui.	[illegible]	✗
Poholki,	Hawaii,	[illegible]	✗
Pukoo,	Molokai	[illegible]	✗
Punaluu,	Hawaii,	[illegible]	
Punaluu,	Oahu,	[illegible]	
S			
Spreckelsville, ●	Maui,	D 9	✗
U			
Ulupalakua,	Maui,	D 9	
Union Station,	Hawaii,	E 10	
V			
Volcano House,	Hawaii,	G 11	✗
W			
Waihawa, ●	Oahu,	[illegible]	
Waiakea,	Hawaii,	[illegible]	
Waiakoa,	Maui,	[illegible]	
Waiakoa Landing	Hawaii	[illegible]	
Waialua, ●	Oahu,	[illegible]	
Waianae, ●	Oahu	[illegible]	
Waihee,	Maui,	[illegible]	
Wailuku, ●	Maui	[illegible]	
Waimanalo, ●	Oahu,	[illegible]	
Waimea, ●	Kauai	[illegible]	
Waiohinu, ●	Hawaii	[illegible]	
Waipahu, ●	Oahu	[illegible]	
Waipio,	Hawaii		

HAWAII
Published by
GEORGE F. CRAM,
Chicago, Ill.
PACIFIC OCEAN
KAUAI
NIIHAU
OAHU
HONOLULU
MOLOKAI
MAUI
LANAI
KAHOOLAWE
HAWAII
KUMUKAHI CHANNEL
KALIEIE HAHO CHANNEL
KAIWI CHANNEL
PAILOLO CHANNEL
KAI O KALOHI
KEALAIKAHIKI CHANNEL
ALENUIHAHA CHANNEL
Longitude 6 West from Greenwich
Slaughter-house Pt.
QUARANTINE ISLAND
HARBOR LIGHT
SCALE OF MILES
SOUTH KOHALA
NORTH KOHALA
HAMAKUA
HILO
KONA
PUNA
KAU
Mauna Loa
Mauna Kea
PLANTATION

INDEX TO MAP OF
Porto Rico Territory.

EXPLANATION.

To find the name of any place on the Map, first find the name in the Index; opposite the name will be seen the number and letter designating it on the Map; then trace a direct line on the Map from the number given, to a point where it meets a direct line running from the letter given, and at or near this point will eb found the name desired.

Capital in large type, thus: **SAN JUAN.**
Government Seat or large towns, thus: **Ponce.**
All Towns in Roman type are Post Offices.
All Towns in Italic type are not Post Offices.
● Money Order Post Office.
Where population is not known or less than 100, thus; ×
Area, 3,668 square miles.
Population, 953,243.

RAILROADS.

1. Porto Rico Railway.

Western line.

a. San Juan, C 10, to Canuy, C 4; 62 miles.
b. Aguadilla, D 2, to Hormigueros, F 2; 34 miles.
c. Yauco, G 4, to Ponce, H 6; 22 miles.

Eastern line.

d. San Juan, C 10, to Carolina; 14 miles.
e. San Juan, C 10, to Catano, D 10, via ferry, and thence to Bayamon, D 10; 4 miles.

Total, 138 miles.

About 170 miles of telegraph lines are in service, while submarine cables connect San Juan with St. Thomas, Jamaica, Martinique and Haiti; There are about 150 miles of good road on the Island.

Steamship service to Porto Rico is gradually enlarging, and lines are being run between San Juan and New York, and various other points.

PROVINCES, OR POLITICAL DIVISIONS.

Province.	Government Seat.	Province.	Government Seat.
Aguadilla,	Aguadilla..	Humacao,	Humacao
Arecibo,	Arecibo.	Mayaguez,	Mayaguez.
Bayamon,	San Juan.	Ponce,	Ponce
Guayama,	Guayama..		

TOWNS.

TOWN.	DIVISION.	INDEX.	POP.
Abrahonda, Arecibo	D 6		
Abras, Bayamon..	C 2		
Aceituna, Aguadilla	D 2		
Aceituna, Aguadilla	D 2		
Acetuna, Aguadilla	D 2		
Achote, Bayamon	C 9		
Adjuntas, ● Ponce	H 5	2,967	
Aguacate, Humacao	G 13		
Aguacate, Aguadilla	D 2		
Aguadilla ● Ry. 1b, Aguadilla	D 2	6,445	
Aguadilla ● Ry. 1b, Aguadilla	D 2	6,445	
Aguirre, Guayama	H 6		
Aguirre, Guayama	H 6	2,309	
Aibonito, ● Ponce	G 5	2,985	
Aibonito, Aguadilla	D 2		
Alad pedro, Ponce	H 4	×	
Algarrobos, Arecibo	D 5		
Algarrobas, Ponce	G 4	×	
Algarrobas, Ponce	D 6	×	
Algarrobos, Guayama	H	×	
Almacigonita, Ponce	G 4	×	
Almadigobajo, Ponce	G 4	×	
Almirante, Bayamon	D 8	×	
Almirantes, Bayamon	D 8	×	
Almirantes, Arecibo	D 7	×	
Altodelalej, Bayamon	D 10	×	
Altosano, Aguadilla	E 2	×	
Anasco, Ry. 1b Mayaguez	F 2	2,183	
Anascoabajo, Mayaguez	F 2	×	
Ancones, Mayaguez	G 3	×	
Anon, Bayamon..	E 8	×	
Anones, Mayaguez	F 2	×	
Auruelas, Ponce..	G 7	×	
Ansonesypalmas, Guayama	H 6	×	
Anton Ruiz, Humacao	F 12	×	
Arecibo, 1 bank, ● Ry. Arecibo	D 5	5,008	
Arenalejos, Arecibo.	D 6	×	
Arenales, Aguadilla	D 2	×	
Arenas, Arecibo.	D 5	×	
Arenas, Guayama.	H		
Arroyo, Guayama.	H 4	2,137	
Asomanta, Ponce...	G 3	×	
Asomamas, Aguadilla.	D 2	×	
Atalaya, Aguadilla..	E 2	×	
Atalaya, Aguadilla	E 2	×	
Azaoba, Ponce....	G 5	×	
Arecedero, Humacao	G 12	×	
B			
Balsoa, Guayama	H 6		
Bajamon, Guayama.	H 6		
Bajo, Humacao	H 12		
Bajura, Arecibo	D 7		
Bajura, Bayamon.	D 8		
Bajura, Mayaguez	G 2		
Bacmonte, Aguadilla	D 3		
Barceloneta, Ry. 1d, Arecibo	D 6	1,159	
Barinadabajo, Ponce..	H 4		
Barinadlo, Ponce..	G 4		
Barohoun, Arecibo..	D 7		
Barajagua, Guayama	E 6		
Barranquitas, Ponce	H 5		
Barrasal, Bayamon,	E 12		
Barrear, Ponce.....	G 3		
Barrionuevo, Bayamon..	E 10		
Barro, Aguadilla	E 2		
Barros, Ponce.	F 8		
Barros. Ponce	F 8		
Bartolo, Aguadilla	E 1		
Barrancas, Ponce..	F 8		
Bastorieja, Guayama	G 6		
Bateros, Mayaguez.	F 2		
Bautarriba, Ponce.	F 5		
Baja, Mayaguez	G 3		
Bayamon, ● Ry. 1b, 1 Bay amon	D 10	2,218	
Bayamoncito, Guayama	F 10	×	
Bayaney, Arecibo..	D 4	×	
Beatriz, Guayama	H 10	×	
Beatriz, Guayama	E 10	×	
Beatriz, Guayama	F 10	×	
Bermejales, Ponce.	F 7	×	
Betjes, Ponce..	F 8	×	
Boca, Ponce..	H 8	×	
Boca, Ponce.	H 8	×	
Boriquen, Aguadilla.	D 2	×	
Bucana, Ponce.....	H 6	×	
Bucarabones, Mayaguez	F 2	×	
Buenaristal, Arecibo.	E 8	×	
Buenarista, Ba amon	E 9	×	
Buenaristal, Humacao	F 13	×	
Buenoaires, Aguadilla	E 2	×	
Buez, Mayaguez	F 2	×	
Buez, Mayaguez	F 3	×	
Buez, Ponce	F 4	×	
Buturrento, Mayaguez	G 2	×	
C			
Caba, Guayama	H 6		
Cabache, Aguadilla..	E 2		
Cabanori Ponce....	F 8		
Cabo Rojo, Mayeguez	G 3	7,744	
Caboarribe, Bayamon	D 8	×	
Cacao, Arecibo..	D 7	×	
Cacao, Bayamon	D	×	
Cacaoabajo, Humacao.	H	×	
Cacaos, Ponce.	F 7	×	
Caghilles, Bayamon	E 8	×	
Cagualo, Mayguez	F 2	×	
Caugana, Arecibo.	E 5	×	
Caguas, ● Guayama	F 10	5,450	
Caguitas, Guayama	H 10	×	
Caguitas, Guayama.	H 11	×	
Caimal, Aguadilla..	D 1	×	
Caimillinabajo, Ponce	G 7	×	
Caimiral, Aguadilla	D 2	×	
Caimalto, Mayaguez.	G 3	×	
Caimbojo, Mayaguez	G 2	×	
Cajas, Ponce	G 4	×	
Calabazas, Aguadilla	E 3	×	
Calabazas, Humacao	G 12	×	

TOWN.	DIVISION.	INDEX.	POP.
Demajagua, Humacao	G 13	×	
Desecahonda, Ponce	H 8	×	
Diego Hernandez, Ponce	G 7	×	
Domingo Ruiz, Arecibo	D 7	×	
Dondiguito, Arecibo	D 7	×	
Durado, Ry. 1a, Bayamon	D 9	×	
Doshoras, Bayamon	E 9	×	
Duque, Humacao	E 1	×	
E			
El Coto, Arecibo	D 7	×	
El Coto, Arecibo	D 7	×	
El Coto, Arecibo	D 7	×	
Emangual, Ponce	G 7	×	
[illegible]	G 3	×	
Ensenalta, Aguadilla	E 1	×	
Ensenada Yeguadilla, Arecibo	D 5	×	
Esperanza, Arecibo	D 5	×	
Espinas, Mayaguez	E 2	×	
Espino, Aguadilla	E 3	×	
Espino, Guayama	G 11	×	
Espinosa, Bayamon	D 8	×	
Espanosa, Bayamon	D 8	×	
F			
Fabanuco, Mayaguez	[illegible]	×	
Factor, Arecibo	[illegible]	×	
Fajardo, 1 bank, ● Humacao	D 14	3,414	
Fajomentla, Guayama	G 6	×	
Facallon, Guayama	G 6	×	
Farmana, Arecibo	[illegible]	×	
Fejano, Humacao	[illegible]	×	
Felicia, Ponce...	[illegible]	×	
Florencio, Humacao	[illegible]	×	
Florida, Arecibo....	[illegible]	×	
Fort San Antonio, Bayamon	E 4	×	
Fronton, Arecibo	E 6	×	
Furmas No. 1, Mayaguez.	E	×	
Furmas No. 1, Mayaguez.	[illegible]	×	
Furmas No. 2, Mayaguez	[illegible]	×	
Furmas No. 4, Mayaguez.	E 3	×	
G			
Galatea, Bayamon.....	D 9		
Garras, Ponce ..	[illegible]		
Grande, Aguadilla	[illegible]		
Gilebonan, Aguadilla	[illegible]		
Gaidmalta, Aguadilla	[illegible]		
Gonzalez, Bayamon	[illegible]		
Gaubab, Guayama	[illegible]		
Guarna, Aguadilla	[illegible]		
Guadanal, Bayamon	[illegible]		
Guajataca, Aguadilla	[illegible]		
Guama, Mayaguez ..	[illegible]		
Guamara, Guayama.	[illegible]		
Guatabana, Aguadilla	[illegible]		
Guanajibo, M[illegible]	[illegible]		
Guano, Ponce	[illegible]		
Guacabo, Guay a	[illegible]		
Guayabarriba, [illegible]	[illegible]		
Guayaguabos, Bayamon	[illegible]		
Guaragato, Bayamon....	[illegible]		
Guacaguanyba, Bayamon	[illegible]		
Guanabito, Ponce	[illegible]		
Guacacacoa, Humacao.	G 12		
Guaricy Ron adero, Arecibo	F 5		
Guayabala, Humacao	[illegible]		
Guayacan, Humacao	[illegible]		
Guayama, ● 1 bank, Guayama	H	4	
Guagaes, Humacao	[illegible]		
Guayanilla, Ry 1c, Ponce	[illegible]		
Guayabo, Bayamon.....	E 10		
Guerrero, Aguadilla	[illegible]		
Gallinate, Ponce	[illegible]		
Gurabo, Guayama.....	E 12		
Garcia-bates, Arecibo	[illegible]		
Guzman, Bayamon.	[illegible]		
Guzman, Bayamon	[illegible]		
H			
Hatillo, Mayaguez.....	[illegible]		
Hatillo, Ry. 1c, Ar[illegible]	[illegible]		
Haso, Guayama...	[illegible]		
Hatoabajo, Arecibo.	[illegible]		
Hatoarriba, Aguadilla	[illegible]		
Hatoarriba, Arecibo	[illegible]		
Hatonuevo, Bayamon	[illegible]		
Hatopuerro-arriba, Ponce.	F 7		
Hato Rey, Ry. 1a, Bayamon	D 11		
Hatoriejo, Arecibo...	D 6		
Hatoriejo, Arecibo.	[illegible]		
Hatoriejo, Humacao	D 1		
Hayamalia, Aguadilla	D		
Heconuro, Mayaguez.	[illegible]		
Helechos, Ponce.....	[illegible]		
Herrera, Bayamon.....	D 13		
Hoconucuito, Mayaguez.	F 3		
Houduras, Gauyama.....	F 9		
Houduras, Ponce	[illegible]		
Hormigueros, Ry. Ma[illegible]	[illegible]		
[illegible]	[illegible]		
Hogalhanita, Ponce...	[illegible]		
Hogaldulce, Bayamon	[illegible]		
Huaates, Huma[illegible]	[illegible]		
Humacao, ● 1 bank, Humacao	[illegible]	4,426	
Humalas, Mayaguez	[illegible]		
I			
Indiera, Mayaguez	E 1		
Indio, Ponce...	H 4		
Isabela, Aguadilla.	[illegible]		
Isabela, Crab Island	E 15	1,800	
Isabell, Ponce	H 6		
Isolina, Arecibo...			
J			
Jabos, Guayama.....	H 10	×	
Jacabon, Humacao	H 12	×	
Jacaguas, Ponce.....	G 7	×	
Jacana, Ponce.....	G 4	×	
Jagua, Arecibo.....	E 7	×	
Jagua, Guayama.....	E 11	×	
Jaguas, Guayama	F 11	×	
Jaguas, Humacao.....	G 11	×	
Jaguey, Aguadilla.	D 3	×	
Jaguey, Aguadilla.	E 2	×	
Jaguey, Aguadilla.	E 2	×	
Jaguey, Aguadilla.....	E 2	×	
Jajomebajo, Guayama....	G 6	×	
Jajuelas, Guayama.....	E 10	×	
Jagoua, Humacao.....	G 13	×	
Jauca, Ponce.....	H 4	×	
Jarates, Ponce.....	F 8	×	
Jarates, Ponce.....	G 8	×	
Jagales, Ponce.....	F 8	×	
Jayuy, Arecibo.....	E 6	×	
Jayuyarriba, Arecibo...	F 6	×	
Jerobas, Aguadilla	E	×	
Jiguilian, Bayamon.....	D	×	
Jimenez, Humacao.....	E 1	×	
Jobos, Aguadilla.....	G	×	
Juan Alonso, Mayaguez.	[illegible]	×	
Juan Asencio, Guayama.	E 1	×	
Juana Diaz, ● Ponce....	G	2,246	
Juan Gonzalez, Ponce....	F	×	
Juan Martin, Humacao.	D 13	×	
Juan Martin, Humacao.	G 13	×	
Juan Sanchez, Ry. 1e, Bayamon	[illegible]		
Jueyes, Ponce	[illegible]		
Juncal, Aguadilla.....	D 3		
Juncos, Guayama.....	E 12	2,[illegible]	
L			
Labadero, Mayaguez.....	F 2	×	
Labonera, Arecibo.....	D 5	×	
Laforre, Aguadilla.....	E 4	×	
Lagunas, Aguadilla.....	E 2	×	
Lajas, Mayaguez.....	G 2	385	
Lajasarriba, Mayaguez....	G 3	×	
Lapilalalo, Ponce.....	F 9	×	
Lares, Aguadilla.....	D 4	×	
Lares, 1 bank, ● Aguadilla	E 3	3,711	
Las Cabezas, Humacao....	D 14		
Las Marias, 2 banks, Mayaguez			
La Feja, Humacao.....	F 12		
Lafiorire, Mayaguez	[illegible]		
Leguismos, Mayaguez	[illegible]		
Lima, Humacao..	[illegible]		
Limones, Humacao	[illegible]		
Linas, Bayamon..	[illegible]		
Lindora, Mayaguez	[illegible]		
Liras, Guayama.	E 2		
Lisas, Humacao..	G 11		
Llanadas, Aguadilla	D		
Llano, Ponce.....	[illegible]		
Llanos, Mayaguez	[illegible]		
Llanos, Mayaguez.	[illegible]		
Llanos, Ponce....	[illegible]		
Llaurel Guayama	[illegible]		
Loiza, Bayamon	D 2		
Lomas, Ponce....	[illegible]		

TOWN.	DIVISION.	INDEX.	POP.
Los Angeles, Arecibo	[illegible]	×	
Lostinos, Ponce	[illegible]	×	
Lossocios, Hum[illegible]	[illegible]	×	
Los Puertos, Arecibo. ...	D 4	×	
Lunari, Ponce.....	F 5	×	
Luna, Arecibo.....	E 6	×	
Luquillo, Humacao.....	G 13	×	
M			
Macana, Ponce.....	G	×	
Maconi, Ponce.....	G	×	
Machos, Huma[illegible]	[illegible]	×	
M[illegible]	[illegible]	×	
Magas, Ponce .	[illegible]	×	
Magos, Aguadilla	[illegible]	×	
Maguatto, Bayamon	[illegible]	×	
Maguelles, R[illegible]	[illegible]	×	
M[illegible]	G 13	×	
M[illegible]	[illegible]	×	
Mabodellano, Humacao	[illegible]	×	
Maleza, Aguadilla	[illegible]	×	
Maloja, Ponce....	[illegible]	×	
Malpaso, Aguadilla	[illegible]	×	
Malcaire, Humacao.....	F 1	×	
Mamboliito, Arecibo.....	[illegible]	×	
Mamey, Bayamon	E 1	×	
Mamey, Aguadilla.....	D	×	
Mamey, Guayama	[illegible]	×	
Mameyes, Arecibo	[illegible]	×	
Mameyes, Bayamon	[illegible]	×	
Mameyes, Humacao	[illegible]	×	
Manati, ● Ry 1	[illegible]	4,494	
Manchete.	[illegible]	×	
Mandilos, Bayamon	[illegible]	×	
M[illegible]	[illegible]	×	
Mariana, Humacao.	[illegible]		
Marias, Aguadil[illegible]	[illegible]		
Marios, Mayaguez	[illegible]		
Marios, Aguadilla	[illegible]		
Marios, Mayaguez	[illegible]		
Marras, Bayamon	[illegible]		
Marico, Mayaguez	[illegible]		
Maroto, Mayaguez	[illegible]		
Marrana, Humacao	[illegible]		
Marrenenas, Ponce	[illegible]		
Martin, Bayamon	[illegible]		
M[illegible]	[illegible]		
M[illegible]	[illegible]		
Masaguez.	[illegible]		
Matadeamo Pon[illegible]	[illegible]		
Matazas, Mayaguez	[illegible]		
Matavilla, Hum[illegible]	[illegible]		
Matos, Humacao.....	[illegible]		
Matoquarriba, Guayama	[illegible]		
Matuabo, Humacao	[illegible]		
Mayaguez Ciudad, Ry. [illegible]	[illegible]		
Mayaguezarriba, Mayaguez	[illegible]		
Mayaguez, ● 1 bank, Ry. 1b, Mayaguez...	F 2		
Medianalta, Bayamon	D 12		
Medianabajo, Bayamon..	D 12		
Medianalana, Bayamon	D 9		
Meadero, Mayaguez. ...	F 2		
Miadlas, Bayamon	D 10		
Mendes, Mayaguez ...	F 3		
Mebal, Aguadilla.....	E		
Miradales, Aguadilla	[illegible]		
Miradero, Mayaguez	[illegible]		
Miraflores, Arecibo	[illegible]		
Moca, Aguadilla	[illegible]		
Mochuelobajo, Ponce.	[illegible]		
Mochuelocarriba, Pon	[illegible]		
Monacillo, Ry. 1c, Ba	[illegible]		
Montana, Aguadilla	[illegible]		
Montegrande, M	[illegible]		
Montellano, G	[illegible]		
Montellano, G	[illegible]		
Montelalto, A	[illegible]		
Montones, Hu	[illegible]		
Montoso, Mayaguez	[illegible]		
Montoso, Mayaguez.	[illegible]		
Moro, Aguadilla	[illegible]		
Morovis Arecibo	[illegible]		
Moravisnorte, Arecibo	[illegible]		
Moravisud, Arecibo	[illegible]		
Mucarabones, Bayamon	[illegible]		
Mulas, Humacao	[illegible]		
Mulasgonzalez, G[illegible]	[illegible]		
Mulitas, Guayama.....	[illegible]		
N			
Nafanjo, Guayama.	E 1	×	
Naguabo, 1 bank, Humacao	[illegible]	1,812	
Naranjales, Mayazue	[illegible]	×	
Naranjito, Bayamon	[illegible]	×	
[illegible]	[illegible]	×	
Naranjo, Humaca	[illegible]	×	
Naranjo, Guayama.	[illegible]	×	
Naranjos, Ponce	[illegible]	×	
Negros, Bayamon	[illegible]	×	
Norte, Guayama	[illegible]	×	
O			
Oabo Rojo, Mayaguez.	[illegible]	×	
Oelba, Guayama.	[illegible]	×	
Orcones, Ponce.	[illegible]	×	
Orejas, Mayaguez	[illegible]	×	
O. Sabana, Ponce .	[illegible]	×	
P			
Padilla, Bayamon..	[illegible]		
Paganadonera, [illegible]	[illegible]		
Pajaros, Ry. 1a, Bayamon	[illegible]		
Palguillas, Ponce	D 10		
Pallaboa——.	F 8		
Palmarejo, Mayaguez	G 3		
Palmarejo, Pon e.	[illegible]		
Palmarito, Bayamon.	[illegible]		
Palmasultas, Arecibo	[illegible]		
Palmergo, Bayamon..	[illegible]		
Palmias, Aguadilla.	[illegible]		
Palomas, Guayama.	[illegible]		
Palomos, Guayama	[illegible]		
Palosecos, Bayamon.	[illegible]		
Palosecos, Humacao	[illegible]		
Paso Palma, Arecibo	[illegible]		
Pastillo, Ponce..	[illegible]		
Pasto, Arecibo	[illegible]		
Pasto, Ponce	[illegible]		
Pasto, Ponce	[illegible]		
Patillas, Humacao	[illegible]	1,590	
Patomeado, Ponce.	[illegible]	×	
Patoseco, Bayamon	D 1	×	
Patoblancos, Bayamon.	[illegible]	×	
Paralias, Humacao.	[illegible]	×	
Pedernales, Mayaguez	[illegible]	×	
Pedro Arila, Guayama	[illegible]	×	
Pedro Garcia, Ponce	[illegible]	×	
Pellejas, Ponce	[illegible]	×	
Pelopas, Ponce	[illegible]	×	
Pelios, Humaca	[illegible]	×	
Penuelas, Ponce.	[illegible]	1,129	
Pepigo, Aguadil[illegible]	[illegible]	×	
Perchas, Arecibo	[illegible]	×	
Pesa, Arecibo.....	[illegible]	×	
Piedragorda, Arecibo	[illegible]	×	
Piedras, Aguadilla..	[illegible]	×	
Piedras, Guayama	[illegible]	×	
Piedras, Humacao..	[illegible]	×	
Piedraspretas, Aguadilla..	[illegible]	×	
Pilotas, Aguadilla	[illegible]	×	
Pina, Guayama .	[illegible]	×	
Pinales, Managu	[illegible]	×	
Pitajaya, Guayama.	[illegible]	×	
Pitinas, Aguadilla.	[illegible]	×	
Plata, Aguadilla	[illegible]	×	
Plata, Humacao.....	F 1	1,500	
Playa, Mayaguez.	E		
Playa, Ponce.....	G		
Playa, Ponce.....	H		
Playa, Ponce.....	H	×	
Pole, Aguadilla	D	×	
Pono Pobre, Mayaguez..	E 1	×	
Ponce, 4 banks, ● Ry. 1 Ponce.....	H	52	
Portillo, Ponce.....	F	×	
Portugues, Ponce.....	F	×	
Portugues, Ponce.....	G	×	
Portugues, Ponce.....	G	×	
Porzuelo, Aguadilla.....	E	×	
Pozas, Arecibo.....	E	×	
Pozas, Aguadilla	E	×	
Pozohondo, Guayama	H	×	
Pueblito, Ponce	G	×	
Pueblo, Arecibo	[illegible]	×	
Pueblo, Ponce	[illegible]	×	
Pueblo, Ponce.	[illegible]	×	
Pueblo, Ponce	[illegible]	×	
Pueblo, Ponce.	[illegible]	×	
Pueblo, Ponce	[illegible]	×	
Pueblo, Ponce	[illegible]	×	
Pueblo, Ponce	[illegible]	×	
Pueblo, Ponce	[illegible]	×	
Pueblo, Ponce...	[illegible]	×	

TOWN.	DIVISION.	INDEX.	POP.
Pueblo, Humacao.....G 12		×	
Pueblorlejo, Bayamon.... D 10		×	
[illegible] Arecibo		×	
[illegible]		.000	
Puntas, Aguadilla.....		×	
Puntas Santiago, Humacao		×	
Puntaqueca, Arecibo ...D 7		×	
Q			
uebrada, Guayama		×	
ebrada, Ponce		×	
ebradarena, Bayamon		×	
uebra' da Ceiba, Ponce G 5		×	
ebradafresna, Humacao	G 13	×	
uebradahonda Ponce G 5		×	
uebrado Honda, Humacao	G 13	×	
uebradahonda, Guayama 12		×	
brada Largo, Mayag		×	
uebradamelta, Humacao F 11		×	
uebrado Pajaro, Hum		×	
Quebrada Palma, Humacao	E 11	×	
uebrada Seca Humacao F 11		×	
uelada Yegua, Guayama	H 10	×	
Quebrada Yeguas, Guayama	G 10	×	
uebradillas, Arecibo		166	
Quebradaceiba, Humacao		×	
Quebrado Grande, Mayaguez	F 2	×	
Quebradagrande, Bayamon	D 11		
Quebradagrande, Ponce F 9			
quebradapueros, Guayama	F 11		
Quebradapueros, Guayama	F 11		
Quebradas, Ponce ..... F 4			
Quebradaria Arecibo			
Quebradaceiro, Bay			
Quesada, Mayaguez	F		
Quesadas, Guayama ...			
R			
Rabanal, Guayama			
Rancheras, Ponce			
Real, Humacao .			
Ponce			
Mayaguez			
Rebarriba, Hum			
Rio Lagas, Bayamon			
Rio on, Ry. 1b Aguadilla			
Rioeas, Guayama			
Rio on, Guayama .			
Rio on, Mayaguez			
Rio, Bayamon			
Rio, Guayama			
Rio, Humacao ...			
Rio Mano, Guayama .			
Roadago, Bayamon			
Roadabajo, Hum			
Roaarriba, Hum			
Roaarriba, Ba			
Roaarriba, Arecibo			
Roaarriba, Arecibo			
Roaarriba, Mayaguez			
Rio Blanco, Humacao.			
Rio Canas, Mayaguez. ...E 2			
Rio Canasabajo, Mayaguez F 2			
Rio Canasabajo, Ponce .. H 5			
Rio Canasabajo, Mayaguez F 2			
Rio Canasarriba, Pon			
Rio Cantamesa, Guaya			
Rioprieto, Aguadilla			
Rio Grande, Arecibo			
Rio Grand			
Rokondo,			
[illegible]	D 11		
Rioprieto, Aguadilla ... E 3			
Rioprieto, Mayaguez			
Roble, Ponce.....			
Roda, Aguadilla			
Rosario, Mayaguez.			
Rosarioabajo, Mayaguez			
Rosarionato, Mayagu			
Rubias, Ponce			
Rucioponcete, Ponce			
Ruchoalcalde, Ponce.....G 3			
S			
Sabalos, Mayaguez.....			
Sabanencta, Mayaguez			
Sabana, Humacao ....E 13			
Sabanaabajo , Bayamon..D 11			
Sabanagrande, Arecibo ..F 6			
Sabanagrande, Mayaguez F 2			
Sabana Grande, Mayaguez G 3			
Sabana Hogos, Arecibo ..D 6			
Sabana Hogos, Arecibo.. D 6			
Sabana Hogos, Arecibo ..D 6			
Sabanallana, Bayamon D 11			
Sabanallana, Ponce.....H			
Sabanagegnas, Mayaguez G 2			
Sabanetas, Ponce . H			
Sabanita, Mayaguez. E			
Sabinagera, Bayamon D			
Saco, Humacaa. ... E 1			
Salinas, Guayama H			
Saltillo, Ponce. G			
Salto, Guayama F			
Salto, Ponce . F 8			
Salto, Aguadilla D			
Salto, Aguadilla D			
Salt-abajo, Arecibo F			
Salvarriba, Arecibo E			
Saltos, Ponce.....F			
San Aldefonse, Ponce...G			
San Anton, Ponce.....H			
San Anton, Bayamon .. D			
San Antonio, Arecibo ...D 4			
San Antonio, Ry 1a, d, Bayamon			
San German, 1 bank, ● Mayaguez .....G 3			
San Jose, Aguadilla			
SAN JUAN, 1 bank, ● Ry. 1a, d, e, Bayamon, 1 f & C 10			
San Lorenzo, Arecibo ... E 7			
San Lorenzo, Guayama ..F 10			
San Sebastian, Aguadillo			
Santa Ana, Arecibo..			
Santa Ana, Mayaguc.			
Santa Catalina, Ponce			
Santa Isabel, Arecibo			
Santa Isabel, Ponce			
Santo Rosa, Bayamon.			
Santa Domingo, Ponce..G 5			
Santurce, Ry. 1d, d, Bayamon			
San Vincente, Ry. 1a, Bayamon.....D 8			
Sardinero			
Sierra, Ponce .			
Siervalto, Ponce			
Sonadora, Bayamon			
Sonadora, Guayama			
Sonadora, Aguadilla.			
Sumido, Guayama			
Sur, Guayama.....			
Susua, Mayaguez.			
Susuabaja, Ponce			
Susuabaja, Ponce			
T			
[illegible]			
[illegible]			
[illegible]			
[illegible]			
[illegible]			
[illegible]			
Tejas, Humacao			
Tetuan, Arecib			
[illegible] Ponce			
Tiros, Pon			
Toa Alta, Bayam			
Toa Baja, Ry			
[illegible]		300	
Torunegro, Arecibo			
Torrecillas, Arecibo			
Torrecillas, Bayamon			
Tortuga, Bayamo			
Trauies, Ponce...			
[illegible] *hermanos*, Ry. 1b, Mayaguez.....E 2			
Trujillo Alto, Bayamon..E 11			
Trujillo Bajo, Bayamon..D 11			
Turabo, Guayama.....F 11			

Longitude West from Greenwich
ATLANTIC
MONA PASSAGE
AGUADILLA
AGUADA
ISABELLA
QUEBRADILLAS
HATILLO
CAMUY
ARECIBO
MANATI
LARES
PEPINO
MOCA
RINCON
ANASCO
MAYAGUEZ
CERRO MTS.
CERRO GORDO
SABANA GRANDE
S. GERMAN
CABO ROJO
BOQUERON BAY
Salinas de Pata Seca
Morillos de Cabo Rojo
Guanica Lake
YAUCO
GUAYANILLA
PENUELAS
PONCE
UTUADO
ADJUNTAS
CIALES
BARROS
COAMO BAY
Muertos Key
CARIBBEAN SEA
S.S. LINE TO ST. THOMAS
SUBMARINE CABLE
ATLANTIC OCEAN
SAN JUAN HARBOR
Ft. Canuelo
Govenor's Castle
INNER HARBOR
Mata Redonda
SAN ANTONI
Ft. San Antonio
Watering Place
CONDADO BAY
Miraflores
Catano Pt.
Catano Landing
CATANO
BAYAMON
CITY AND HARBOR OF SAN JUAN
SCALE
1 MILE

Map of
PORTO RICO
GEO. F. CRAM, PUBLISHER,
EXPLANATION.
Rail Roads,
Main Roads,
Cart Roads,
Steam Ship Routes,
Sub. Gable Tel. Lines,
SCALE OF MILES
0 1 2 3 4 5 10 15 20 25
O C E A N
SAN JUAN
DORADO
TOAGUA
VEGA ALTA
TOAALTA
BAYAMON
RIO PIEDRAS
CAROLINA
TRUJILLO BAJO
TRUJILLO ALTO
RIO GRANDE
LOIZA
LUQUILLO
FAJARDO
COROZAL
NARANJITO
GUAYNABO
AGUAS BUENAS
GUAYAMA
CAGUAS
JUNCOS
GURABO
COMEIRO
BARRANQUITAS
CIDRA
CAYEY
ALBONITO
COAMO
SALINAS
ARROYO
PORT JOBOS
PATILLAS
HUMACAO
NAGUABO
CEIBA
YABUCOA
MANATI
CRAB ISLAND
CULEBRA ISL.
VIRGIN PASSAGE
BARRIER PASSAGE
C A R I B B E A N
S E A
Longitude East from Washington

QUEBEC
References:
* * *
1 Marine Hospital
2-3 C. P. R. Shops.
4 General Hospital Convent.
5 Christian Brothers School
6 Sisters of the Congregation.
7 St. Sauveur Church R. C.
8 N. D. de Lourdes Church, R. C.
9 Congregational Church R. C.
10 Christian Brothers School
11 Jacques Cartier. Market.
12 Sisters of the Congregation
13 St. Roch Church, R. C.
14 Cabs' Routes.
15 Christian Brothers School.
16 St. Peter's Chapel. (Engl).
17 Quebec Gas Works
18 The Morgue (Dead House).
19 Quebec Montmorency and Charlevoix R. R. and Quebec and Lake St. John R. R. Stations.
20 Custom House.
21 Cardinal's Palace.
22 Basilic N. D. of Quebec. Laval University. Seminary
23 Commercial Academy (Irish)
24 Salvation Army Chapel.
25 St. Patrick's Church, R. C.
26 Commercial Academy
27 Congregational Church R. C.
28 Wesleyan Church.
29 Morin College.
30 St. Andrew's Church.
31 City Hall and Recorder Court.
32 Central Police Station.
33 New Court House
34 English Cathedral.
35 Post Office
36 Frontenac Hotel. C. P. R.
37 St. Louis Hotel and Academy of Music.
38 Chalmers' Church.
39 Headquarters of the Cavalry School.
40 Quebec Garrison Club.
41 Wolfe Montcalm, Monument
42 N. Dame Victoires Chapel, R. C.
43 Nazareth Orphans R. C.
44 Jeffery Hall Hospital
45 46 47 Grey Sisters Asylum
48 P. Cousin, Architect (Office)
49 Florence Hotel.
50 St. Jean Baptiste Church, R. C.
51 St. John Tramway Stables.
52 Monument des Braves.
53 St. Matthew's Church (Engl).
54 Berthelot Market.
55 Christian Brothers School.
56 Good Shepherd's Asylum.
57 Reformatory School.
58 Wolfe Monument.
59 N. D. de la Garde Church R. C.
MONUMENT JACQUES CARTIER BREBEUF.
ST. MICHEL
ST. CHARLES RIVER
Hart Point
Grand Trunk R.R.
Quebec Central R.R.
Quebec Central Ship. R.R.
Lake's Wharf
Beauport Road
Parliament Bridge
Quebec Harbour
Quebec Harbour Commissioners Wharf
BASSIN
Lot 181
FINAL BASSIN
Carrier Point
HOSPITAL OF SACRED HEART
ST. LAURENT CHAPEL CEMETERY
ST. JOHN'S CEMETERY
Plains of Abraham
Canadian School
ST. PETER'S MARKET
Cove Field
CITADEL
ST. LAWRENCE RIVER

INDEX TO MAP OF THE Philippine Islands.

EXPLANATION.

[illegible]

Capital [illegible] MANILA.

Government Seat [illegible] Iloilo.

● Model Great Post Office.

[illegible]

Area [illegible]

Population [illegible]

RAILROADS.

1. Manila & Dagupan Railway.

[illegible]

PRINCIPAL ISLANDS.

Islands	Latitude	Longitude	Area
Bohol	[illegible]	[illegible]	1,51[illegible] square miles
Camiguin	[illegible]	[illegible]	[illegible]
Cebu	[illegible]	[illegible]	[illegible]
Leyte	[illegible]	[illegible]	[illegible]
Luzon	[illegible]	[illegible]	[illegible]
Marinduque	[illegible]	[illegible]	[illegible]
Masbate	[illegible]	[illegible]	[illegible]
Mindanao	[illegible]	[illegible]	[illegible]
Mindoro	[illegible]	[illegible]	[illegible]
Negros	[illegible]	[illegible]	[illegible]
Panay	[illegible]	[illegible]	[illegible]

SULU ARCHIPELAGO

[illegible]

TOWNS.

[illegible]

B

Baao, Luzon
Babuyan, Mindanao
Bacacay, Luzon
Bacarra, Luzon
Bacolod, Negros
Bacoor, Ry. 1, Luzon
Bacon, Negros
Baler, Luzon
Balayan, Luzon
Bacnit, Luzon
Balbar, Luzon
Balagbag, Luzon
Bagac, Luzon
Bagansal, Palawan
Bagakai, Mindanao
Baganga, Mindanao
Bagbag, Luzon
Bagonata, Ry. 1, Luzon
Bagumbayan, Luzon
Bagumbayan, Luzon
Bagumbayan, Luzon
Bahia, Leyte
Bailer, Luzon
Bais, Negros
Bako, Mindoro
Bakod, Samar
Bakon, Luzon
Bakulin, Mindanao
Balabac, Ry. 1, Luzon
Balabac, Luzon
Balanga, Luzon
Balas 2, Luzon
Balatang, Luzon
Balayang, Luzon
Baler, Luzon
Baleud, Luzon
Balerazang, Luzon
Balesasa, Mindanao
Balete, Luzon
Baling, Luzon
Baliuag, Luzon
Balingao, Luzon
Bamban, Ry. 1, Luzon
Bambang, Luzon
Bamban, Panay
Balza, Luzon
Banagon, Samar
Bangar, Luzon
Bangued, Luzon
Bangis, Luzon
Bangungaed, Mindanao
Ban, Luzon
Banca, Luzon
Bantas, Luzon
Barbo, Luzon
Baras, Luzon
Barasoain, Luzon
Barcena, Luzon
Barrado Lagoon, Luzon
Barrio, Luzon
Bas, Samar
Basil, Luzon
Batac, Luzon
Batangas, Luzon
Bato, Leyte
Bato, Luzon
Bato, Kamandaines
Barang, Luzon
Bauang, Luzon
Bauan, Luzon
Bauban, Luzon
Bay, Luzon
Bayabas, Luzon
Bayambang, Ry. 1, Luzon
Bayabas, Luzon
Bayombong, Luzon
Bebes, Luzon
Bacdbued, Luzon
Bigaa, Ry. 1, Luzon
Binangonan Santa Ignacia, Luzon
Binalbagan, Negros

C

Cabu, Luzon
Cabagan, Luzon
Cabanatuan, Luzon
Cabagan, Luzon
Cabangan, Luzon
Cabiao, Luzon
Calaca, Luzon
Calbayog, Luzon
Calbiga, Luzon
Calumpit, Luzon
Calumpang, Luzon
Calumpang, Luzon
Calumpit, Ry. 1, Luzon
Calumpit, Luzon
Camalig, Luzon
Camiguin, Luzon
Camarines, Luzon
Camarines, Luzon
Camarines

MANILA PROVINCE AND VICINITY. SHOWING Seat of War.
PHILIPPINE ISLANDS.
Scale of Miles
10 20 40 60 80 100
Longitude W.
Fuga I.
Camiguin I.
Pt. Engano
Cape Escarpada
Cape Iligan
Palanan Bay
Dilasac Bay
Pt. Tumango
Dingalan Bay
Lamon Bay
Manila Bay
Lingayen Gulf
Dazol Bay
Cape Bolinao
Cape Bojeador
Cape Mayraira
Pt. Carmudio
Santa Maria or Narvacano
Santiago or Candon
Santa Cruz
Vigan
Cabugao
Baruncucurong
Napacmao
SAN FERNANDO
LA UNION
BENGUET
PANGASINAN
NUEVA ECIJA
TARLAC
BULACAN
LA PAMPANGA
BATAAN
CAVITE
MANILA
TONDO
BATANGAS
MINDORO
MARINDUQUE
LUZON
LINGAYEN
BAYOMBONG
Dicapulco
Baler
Dingalan Bay
Pt. Inaguikan
Pt. Lampon
Mantanas
Santa de Mar
Fortune Isl.
Flying Cloud
Cabra Isl.
Lubang
Mt. Kalaula
Mt. Mariveles
Mt. Pacsan
Mt. Cuadrado
Mt. Negron
Mt. Masinloc
Mt. Iba
Mt. Pinatubo
Mt. Arayat
Mt. Banajao
Mt. Cristobal
Mt. Malarayat
Mt. Los Banos
Mt. Aguda
Mt. Sta. Rosa
Mt. Cagsig
Mt. Tonglong
Mt. Mariveles
Mt. Natig
Mt. Pinatubo
Mt. Negron
Mt. Cuadrado
Mt. Arayat
Mt. Banajao
Mt. Cristobal
Mt. Los Banos
Mt. Malarayat
Mt. Aguda
Mt. Sta. Rosa
Mt. Cagsig
Mt. Tonglong
Mt. Masinloc
Mt. Iba
Mt. Pinatubo
Mt. Negron
Mt. Cuadrado
Mt. Arayat
Mt. Banajao
Mt. Cristobal
Mt. Los Banos
Mt. Malarayat

Longitude East from Greenwich
Lower part of MINDANAO
S E A
S U L U
BOHOL ISL.
LUZON
MINDANAO
VISAYAS
PALAWAN
Sulu Arch.
Zamboanga
Cebu
Iloilo
Manila
Aparri
Jolo
Tawi Tawi
Basilan
Dumaguete
Tacloban
Cagayan
Surigao
Davao
Cotabato
Iligan
Pagadian
Ormoc
Bacolod
Dipolog
Cagayan de Oro
Tagbilaran
Catarman
Calbayog
Legaspi
Lucena
Dagupan
Vigan
Tuguegarao
Baguio
Aparri
Cabanatuan
Tarlac
Iba
Olongapo
Malolos
Pampanga
Batangas
Mamburao
Boac
Romblon
Capiz
Kalibo
Antique
Sorsogon
Tacloban
Catbalogan
Maasin
Bontoc
Lanao
Kidapawan
Cotabato
Zamboanga
Jolo
Tawi Tawi
Basilan
Davao
Surigao
Butuan
Cagayan de Oro
Iligan
Pagadian
Dipolog
Cotabato
Kidapaw

MONTREAL
CANADIAN
PACIFIC
R.
LOGAN'S
PARK
MOUNT ROYAL
PARK
MOUNT ROYAL
CEMETERY
Royal Victoria
Hospital
Hôtel Dieu
Hospital
Protestant Orphans
Asylum
Hôtel Dieu
Convent
Hôtel Dieu
Convent
Hôtel Dieu
Convent

INDEX TO MAP OF NEWFOUNDLAND.

EXPLANATION.

To find the name of any place on the Map, first find the name in the Index; opposite the name will be seen the number and letter designating it on the Map, then trace a direct line on the Map from the number given to a point where it meets a direct line running from the letter given, and at or near this point will be found the name desired.

Capital in caps. thus: **SAINT JOHN'S.**
All towns in Roman type are Post Offices.
All towns in *Italic* type are not Post Offices.
● Money Order Post Office.
· Telegraph Station.
Ry. or Ry's., Railway.
× Population unknown, or less than 100.
N. F. Ex., Newfoundland Ry. Express.

Labrador, Area, 40,000 square miles; Population, 4,106.
Newfoundland, Area, 42,734 square miles; Population, 197,934.

RAILROADS.

1. **Newfoundland.** St John's, M 15, to Point-aux-Basques, M 1; Brigus Junction, N 14, to Tilton, M 13; Whitbourne, N 13, to Carbonear, M 14; Placentia Junction, N 13, to Placentia, N 12; Notre Dame Junction, I 10, to Burnt Bay, H 10.

DISTRICTS.

DISTRICT.	CHIEF TOWN.	POP.
Bay de Verde, Western Bay		9,708
Bonavista, Bonavista and Greenspond		17,819
Burgeo & La Poile, Channel		6,471
Burin, Burin and Grand Bank		9,059
Carbonear, Carbonear		5,765
Ferryland, Ferryland		5,853
Fogo, Change Island and Fogo		6,700
Fortune, Harbor Briton		7,671
Harbor Grace, Bay Roberts and Harbor Grace		13,881
Harbor Main, Harbor Main		9,189
Placentia, Great Placentia		12,801
Port-de-Grave, Brigus		7,986
Saint Barbe, Bonne Bay		6,690
Saint George, Codroy and St. Georges Harbor		6,632
Saint John's East, St. John's		20,736
Saint John's West, Torbay		1
Trinity, Heart's Content and Trinity		18,872
Twillingate, Little Bay and Twillingate		16,780
Total		197,934

TOWNS.

TOWN.	DISTRICT.	INDEX.	POP.
Adams Cove, Bay-de-Verde		×	
Admiral's Cove, · Ferryland		×	
Alexander Bay, Ry. 1, N. F. Ex., ———		J 11	×
Amherst Cove, Bonavista		×	
Anchor Point, St. Barbe		×	
Anderson's Cove, Fortune		×	
Aquaforte, · Ferryland		×	
Arnold's Cove, Ry. 1, N. F. Ex., Placentia & St. Mary's		M 14	×
Asbestos, ———		L 3	×
Avondale, ● Placentia & St. Marys		×	
B			
Badger Brook, Ry. 1, N. F. Ex., ———			×
Baine Harbor, ○ ● Placentia & St. Mary's			×
Bald Nap, Trinity			×
Balena, Fortune			×
Bauchois, ———		M 1	×
Bareneed, Port-de-Grave			×
Barons Island, Placentia & St. Mary's			×
Battle Harbor, Labrador			281
Bauline, St. John's East			×
Bay Bulls, ○ ● Ferryland			×
Bay-de-Verde, ○ Bay-de-Verde			×
Bay-du-Nord, ○ Fortune			×
Bay D'Argent, · ● Fortune			×
Bay of Islands, ● Ry. 1, N. F. Ex., ———			×
Bay Roberts, ● Ry. 1, N. F. Ex., Harbor Grace		M 13	2,177
Beau Bois, Burin			×
Belle Isle, ● St. John's			×
Belloram ● Fortune			×
Bellevue, Trinity			×
Benoit's Cove, St. George			×
Benton, · Ry. 1, N. F. Ex., Bonavista		I 11	×
Bleeky Head, St. Barbe			×
Bird Island Cove, Trinity			×
Bishop's Cove, Harbor Grace			×
Bishop's Falls, Ry. 1, N. F. Ex., ———		I 9	×
Blackhead, ● Bay-de-Verde			×
Black River, ○ ● Placentia & St. Mary's			×
Blacktown, Ry. 1, N. F. Ex., ———			×
Blaketown, Placentia & St. Mary's			
Bonaventure, Trinity			×
Bonavista, ○ ● Bonavista			3,551
Bonne Bay, · ● St. Barbe			1,112
Bonne Bay, Hermitage Bay, Fortune			×
Boot Harbor, Twillingate			×
Botwoodville, ● Twillingate			×
Boxey, Fortune			×
Boyd's Cove, Twillingate			×
Branch, Placentia & St. Mary's			×
Brent's Cove, St. Barbe			×
Brien's, Ry. 1, N. F. Ex., ———		N 1	
Brigus, · ● Ry. 1, N. F. Ex., Port-de-Grave		N 13	1,541
Brigus Cross Roads, Port-de-Grave		O 14	×
Brigus Gullies, Port-de-Grave			×
Brigus Junction, Ry. 1, N. F. Ex., Port-de-Grave		N 14	×
Brigus South, Ferryland		O 14	×
Britannia Cove, ● Trinity			×
British Harbor, Trinity			×
Broad Cove, ○ Ry. 1, N. F. Ex., Bay-de-Verde		M 11	×
Broad Cove, Bonavista			×
Broad Cove, Bonavista, Fortune Bay			×
Broad Cove, St. John's West			×
Brooklyn, Bonavista			×
Brunette, Fortune			×
Bryant's Cove, Harbor Grace			×
Burgeo, ○ ● Burgeo & La Poile			×
Burgeo, Placentia & St. Mary's			×
Burin, ● Burin			2,729
Burnt Island, Bonavista			×
Burnt Islands, Burgeo & La Poile			×
Burnt Point, Bay-de-Verde			×
Burying Place, Twillingate			×
C			
Cabot, ———		I 7	×
Campbellton, Twillingate			×
Cape Broyle, ○ Ferryland			×
Cape Freels, Bonavista			×
Cape La Hune, Burgeo & La Poile			×
Caplin Bay, Ferryland			×
Caplin Cove, Bay-de-Verde			×
Carbonear, · ● Ry. 1, N. F. Ex., Carbonear		M 14	4,127
Caribou, ———		I 7	×
Catalina, · ● Trinity			×
Cat Harbor, Fogo			×
Cat's Cove, Harbor Main			×
Chance Cove, Trinity			×
Change Islands, · ● Fogo			1,011
Channel, cit. R. *aux Basques*, ● Ry. N. F. Ex., Burgeo & La Poile		M 1	1,024
Chapel Cove, Harbor Main			×
Charlottetown, Bonavista			×
Clarenville, · ● Ry. 1, N. F. Ex., Trinity			
Clarkes Beach, Ry. 1, N. F. Ex., Bonavista		M 13	×
Cloie Sound, · Bonavista			×
Coachman's Cove, St. Barbe			
Colinet, ——— Ry. 1, N. F. Ex., St. George		L 1	506
Coley's Point, Harbor Grace			×
Collier's, Harbor Main			×
Collier's Bay Cove, Trinity			×
Come-by-Chance, Ry. 1, N. F. Ex., ———			
Conception Harbor, ● Harbor Main			×
Conche, St. Barbe			×
Connaigre, Fortune			×
Cookstille, ———		I 4	×
Coomb's Cove, Fortune			×
Corner Brook, St. George			×
Cow Head, St Barbe			×
Crabb's Head, St. George			×
Creek, St. George			
Cupids, Port-de-Grave			×
Cuslett, Placentia & St Mary's			×
D			
Daniel's Point, Placentia & St. Mary's			
Dannemora, ———		I 11	×
Dawe, ———		I 8	×
Deer Harbor, Trinity			×
Deer Lake, Ry. 1, N. F. Ex., Trinity		H 5	×
Dildo, Trinity			×
Duffs, Ry. 1, N. F. Ex., ———		N 14	×
Dunnamore, Ry. 1, N. F. Ex., ———		M 14	×
Dunville, Ry. 1, N. F. Ex., Placentia & St. Mary's		N 12	×
E			
Elliott's Cove, Trinity			×
Emerson, ———		H 6	×
Engine, St. Barbe			×
English Harbor, Trinity			×
English Harbor West, Fortune			×
Exploits, ● Ry. 1, N. F. Ex., Twillingate		I 9	×
F			
Fir Islandse, Bonavista			×
Fermeuse, North Side, Ferryland			×
Fermeuse, South Side, Ferryland			×
Ferryland, · ● Ferryland			549
Fischell's, Ry. 1, N. F. Ex., ———			
Flat Islands, Bonavista			×
Flat Islands, ● Burin			×
Flat Rock, St. John's			×
Flower's Cove, St. Barbe			×
Fogo, · ● Fogo			1,020
Fortune, ○ ● Burin		O 8	×
Fortune Harbor, Twillingate			×
Fox Cove, Fortune			×
Fox Harbor, Placentia & St. Mary's			×
Fox Harbor, Trinity			×
Fox Roost, Burgeo & La Poile			×
Francois, Burgeo & La Poile			×
Freshwater, Bay-de-Verde			×
Freshwater Road, St. John's West			×
G			
Gaff Topsail, Ry. 1, N. F. Ex., ———		H 7	×
Gambo, ○ Ry. 1, N. F. Ex., Bonavista		J 11	×
Gander Bay, · Fogo			×
Gargamelle, St. Barbe			×
Garnish, Fortune			×
Gaultois, ● Fortune			×
George's Brook, Trinity			×
Georgetown, C. R., Port-de-Grave			×
Glenwood, · ● Ry. 1, N. F. Ex., Port-de-Grave		I 10	×
Glovertown, Bonavista			×
Goddenville, Harbor Grace			×
Gooseberry Island, Bonavista			×
Goulds, St. John's West			×
Grand Bank, ○ ● Burin			1,170
Grand Bruit, Burgeo & La Poile			
Grand Lake, ○ Ry. 1, N. F. Ex., ———		H 5	×
Grand Le Pierre, ———		M 10	×
Grand River Gut, ○ ● St. George			×
Grate's Cove, Bay-de-Verde			×
Gravels, · ● St George			×
Great Burin, Burin			×
Great Codroy, St George			×
Great Garnish, ———		O 9	×
Great Harbor Deep, St Barbe			×
Great Placentia, (see Placentia; Placentia & St Mary's)			1,305
Green's Harbor, Trinity			×
Greenspond, · ● Bonavista			1,317
Grelgnet, St. Barbe			×
Grounds Islands, St Barbe			×
Grole, Fortune			×
H			
Hant's Harbor, · Trinity			×
Happy Adventure, Bonavista			×
Harbor Briton, · ● Fortune			
Harbor Buffet, ● Placentia & St. Mary's			×
Harbor Grace, (bank), ● Ry. 1, N. F. Ex., Harbor Grace		M 13	6,466
Harbor Grace Junction, · Ry. 1, N. F. Ex., Harbor Grace			×
Harbor Main, ● Harbor Main			841
Harbor Mille, Fortune			×
Harry's Harbor, Twillingate			×
Hearon, ———		I 5	×
Hatchet Cove, Trinity			×
Hauling Point, St. Barbe			×
Haystack, Placentia & St. Mary's			
Head of Fortune Bay, Fortune			×
Heart's Content, ● Trinity		L 13	1,186
Heart's Delight, Trinity			×
Heart's Desire, Trinity			×
Heart's Ease, Trinity			×
Hermitage Cove, Fortune			×
Herring Neck, · ● Twillingate			
Hodge's Cove, Trinity			×
Hodge Water, ——— Ex., ———		N 13	×
Holyrood, · ● Ry. 1, N. F. Ex., Harbor Main		N 14	×
Holyrood, St Mary's, Placentia & St Mary's			×
Howie, · Ry. 1, N. F. Ex., ———		H 6	×
I			
Indian Arm, Bonavista			×
Indian Islands, Fogo			×
Inner Island, Bonavista			×
Trinity			×
N. F. Ex.		M 14	×
Harbor Grace			×
J			
Jackson's Arm, St. Barbe			×
Jackson's Cove, Twillingate			×
Jane's Cove, Bonavista			×
Jersey Harbor, Fortune			×
Jersey Side, Placentia			×
Job's Cove, Bay-de-Verde			×
Joe Batt's Arm, Fogo			×
Joe Gloud's Pond, ———			
John's Pond, Placentia & St. Mary's			
K			
Keel's, Bonavista			
Kellegrews, Ry. 1, N. F. Ex., Harbor Main			
King's Cove, ● Bonavista			×
Kingsling, ———		L 1	×
L			
Ladle Cove, Fogo			
Lally Cove, Fortune			
Lamaline, · ● Burin			×
La Manche, · Ry. 1, N. F. Ex., Placentia & St. Mary's			
Lance Cove, Trinity			
Lance Cove, Smith's Sound, Trinity			
Lance Cove, Belle Isle, St. Barbe			×
La Poile, · ● Burgeo & La Poile			×
La Poile, Great Harbor, Burgeo & La Poile			
Lark Harbor, St. George			×
La Scie, St. Barbe			×
Laurencetown, Twillingate			×
Lawn, Burin			×
Leading Tickle			×
Leading Tickle West, Twillingate			×
Lee Bight, ———			×
Little Bay, ● Fortune			2,116
Little Bay, East, Fortune			
Little Bay, West, Fortune			
Little Bay Island, ● Twillingate			
Little Beaver Cove, Fogo			×
Little Codroy, ○ St. George			×
Little Harbor, Twillingate			×
Little Heart's Ease, Trinity			×
Little Placentia, Placentia & St. Mary's			
Little River, Ry. 1, N. F. Ex., ———			
Long Beach, Trinity			×
Long Harbor, · Ry. 1, N. F. Ex., Placentia & St. Mary's		N 12	
Loon Bay, Twillingate			
Lord's Cove, Burin			
English Harbor, Fortune			
M			
McCallum, ———			
McCallum Bay, Fortune			
Mahers, Ry. 1, N. F. Ex., ———			
Main River, St. George			
Mall Bay, Placentia & St Mary's			
Manuels, Ry. 1, N. F. Ex., Harbor Main			×
Marystown, Burin			×
Merasheen, Placentia & St. Mary's			×
Middle Brook, Bonavista			×
Millville, St. George			×
Mobile, Ferryland			×
Morris, ———			×
Morton's Harbor, Twillingate			×
Mose Ambrose Fortune			×
Mosquito, Ry. 1, N. F. Carbonear			×
Mosquito, St. Mary's, Placentia & St. Mary's			×
Musgrave Harbor, ● Fogo			×
N			
New Bay, Twillingate			
New Harbor, ● Trinity			
Newman's Cove, Bonavista			
New Perlican, Trinity			
Northern Arm, Harbor Main			
Northern Arm, Exploits, Twillingate			
Northern Bay, Bay-de-Verde			×
Northern Bight, ● Ry. 1, N. F. Ex., Trinity		L 12	×
North Harbor, Placentia & St. Mary's			×
North West Arm, Twillingate			×
North West Point, St. Barbe			×
Notre Dame Junction, Ry. 1, N. F. Ex., ———		I 10	×
O			
Ochre Pit Cove, Bay-de-Verde			×
Oderin, Placentia & St Mary's			×
Offer Wadham Island, Fogo			×
Old Perlican, · ● Bay-de-Verde			×
Open Hall, Bonavista			×
Outnette, Ry. 1, N. F. Ex., ———			×
P			
Paradise, Placentia & St. Mary's		J 1	×
Patrick's Cove, Placentia & St. Mary's			×
Petites, Burgeo & La Poile			×
Petit Fort, Placentia & St. Mary's			
Petty Harbor, St. George			×
Pinchey's Island, ● Twillingate			×
Placentia, · ● Ry. 1, N. F. Ex., Placentia & St. Mary's		N 12	303
Placentia Junction, Ry. 1, N. F. Ex., ———		N 13	×
Plate Cove, Bonavista			×
Point Enragee, Fortune			×
Point Verd, Placentia & St. Mary's			×
Port-aux-Basques, (P. O. name Channel), Ry. 1, N. F. Ex., Burgeo & La Poile		M 1	521
Port Blandford, Ry. 1, N. F. Ex., Bonavista		K 11	
Port-de-Grave, Port-de-Grave			
Portugal Cove, St. ———			
Pouch Cove, St. John's East			
Presque, Placentia & St. Mary's			
Q			
R			
Ramea, Burgeo & La Poile			
Ram's Island, Placentia & St. ———			
Random, ——— Trinity		M 12	
Red Head Cove, Bay-de-Verde			
Red Island, Placentia & St. ———			
Rencontre, Burgeo & La Poile			
Renews, · Ferryland			
La Poile			
Riverhead, Harbor Grace			
Riverhead, St. Vincents & St. Mary's			
Robinson's Bight, Trinity			
Robinson's Head, St George			
Rock Harbor, St Barbe			
Rock Harbor, Burin			
Rose Blanche, ● La Poile			
Ruchy Pond, ———			
Russell's Cove, ———			
S			
Sagona, Fortune			
Saint Anthony, St Barbe			
Saint Brendan's, Bonavista			
Saint Bride's, Placentia & St. ———			
Saint George's, (R. R. name *Saint George's Bay*), ● Ry. 1, N. F. Ex., St George		K 3	
Saint Jacques, · ● Fortune			
SAINT JOHNS, (bank), ○ ● Ry. 1, N. F. Ex., St John's			
Saint John's Central, St. John's			
Saint John's East, St. John's			
Saint John's Garrison Hill, St. John's			
Saint John's Riverhead, St. ———			
Saint John's ———			
Saint Joseph's, St Mary			
Saint Lawrence, ● ———			
Saint Leonard's, Placentia & St Mary's			
Saint Mary's, ● ———			
Little Bay, ● ———			
Saint Paul's, ———			
Saint Pierre, ———			
Saint Shott's, Harbor Main			
Salmon Cove, ● Harbor Main			
Salmon Cove, · Ry. 1, N. F. Ex., Port-de-Grave			
Salmon Cove, ———			
Salmon Cove, Trinity			
Salmonier, ———			
Salt Spring, ———			
Salvage, ● Bonavista			
Salvage Bay, Bonavista			
Sandy Point, Smith Sound, Trinity			
Scilly Cove, · Trinity			
Seal Bay, Twillingate			
Seal Cove, Ry. 1, N. F. Ex., Bonavista			
Seal Cove, Fortune			
Seal Cove, Harbor Main			
Seal Cove, Trinity			
Seal Cove, St. ———			
Shoal Bay, Trinity			
Shoal Harbor, ● ——— F. Ex., Trinity			
Shoe Cove, Twillingate			
Snook's Harbor, Trinity			
Sopp's Arm, St. Barbe			
Sound Island, ● Placentia & St. Mary's			
South Branch, ——— Ex., ———			
South Side, Harbor Grace, Harbor Grace			
South Side, Ry. 1, N. F. Ex., ———			
Spoon Cove, ● Burin			
Springdale, Twillingate			
Steepside, Burin			
Stephenville, St. George			
Stock Cove, Bonavista			
Stone Cove, Fortune			
Sunny Side, Trinity			
Sweet Bay, Bonavista			
Sydney, ———			
T			
Tack's Beach, Placentia & St Mary's			
Tilt, ———			
Ex., ———			
Thoroughfare, Trinity			
Three Arms, Twillingate			
Tickle Cove, Bonavista			
Tickle Harbor, Ry. 1, N. F. Ex., ———			
Tilt Cove, · ● ———			
Tilton, · Ry. 1, N. F. Ex., Harbor Grace		M 13	
Tilton Harbor, Ry. 1, N. F. Ex., Fogo			
U			
Upper Gullies, Harbor Main			
Upper Small Point, Bay-de-———			
V			
Valen Island, Placentia & St Mary's			
W			
Ward's Harbor, Twillingate			
Wesleyville, · Bonavista			
West Brook, Ry. 1, N. F. Ex., ———			
Western Bay, ———			
Western Cove, St Barbe			
Western Point, La Poile, Burgeo & La Poile			
Whitbourne, ● Ry. 1, N. F. Ex., Trinity			
White Rocks, Trinity			
Whiteway, ———			
Wild Bight, Twillingate			
Winter, ———			
Witless Bay, ● ———			
Woodford, Ry. ———			
Woody Island, Placentia & St Mary's			
Woody Point, ———			

LONGITUDE WEST FROM GREENWICH
COAST OF
GULF OF
ST. LAWRENCE
ATLANTIC
OCEAN
LONG RANGE MTS.
WHITE BAY
NOTRE DAME BAY
BAY ST. GEORGE
FORTUNE BAY
PLACENTIA
GROAIS ISL.
BELL ISL.
ST. PIERRE (FRENCH)
LIT. MIQUELON (FRENCH)
GT. MIQUELON (FRENCH)
NEWFOUNDLAND RR
Cape Ricate
Port au choix
Port Saunders
Bay of Islands
Corner Brook
Deer Pond
Witch-Hazel Hills
Devil's Knob
Burnt Hill
Mt. Cormack
Notched Mt.
Halfway Mt.
Grand Falls
Bishop's Fall
Mt. Peyton
Hodges Hill
Burnt Ridge
Burnt Pond
Grand Pond
Witchcraft Lake
Gulp L.
Rogerson Lake
Louis Lake
Island Pond
Petty Wickpegh or Crooked Pond
Gt. Burnt Pond
N.E. Dog Pond
Round Pond
Lit. Burnt Pond
Godaleuch Pond
Kilnpegh Pond
Ahwachanjeesh Pond
Stephenson's Pond
Cormacks Lake
King George IV Lake
Woody Pond
Temegan Gosgen
Cooksville
Esquoldeg-a-ooo Gosgen
Lit. Paddle Pt.
Little Sandy Pt.
Lit. Chuls
Grand Pond Pt.
Northern Har.
Abrahams Sail Pt.
Bucks Cove
Little Pond Pt.
Hinds Pond
Old Harry
Harvey
Serpentine River
Serpentine Lake
Shag Isl.
Bluff Hd.
Long Pt.
Round Hd.
Red Hd.
Cape St. George
Charlie's Cove
Lit. Barachois Br.
St. Georges Bay
Cairn Mt. 1032
Mt. Howley 1529
Larkin Pt.
Shoal Pt.
Trainrain Brook
Port au Port Bay
Cape Ricate
Port au choix
Port Saunders
Trappers Cove
Mall Bay
Tabl. Pt.
Portland Creek
Sand. Bay
Shallow Bay
Stearing Isl.
Cow Hd.
St. Paul's R.
Broom Pt.
Martin Pt.
Green Pt.
North Pt.
Bonne Bay
South Pt.
C. Gregory
Gregory Isl.
Mt. Eishinge
Whitewater Pond
Adie's Pond
Aldery Pond
Indian Pond
Neck Pond
Devils Cove
Lobster Har.
Coney Arm Hd.
Lit. Coney Arm
Gt. Coney Arm
Frenchmans Cove
Jacksons Arm
Godfathers Cove
Seal Cove
Middle Arm
Rogue's Har.
Stocking Har.
Grand Vache
Little Har. Deep
Hawkes Bay
Hillers Har.
Canada Bay
Canada Hd.
Green Isl.
N.E. Rock
B. Rock
Hanging Har.
Bay of Exploits
Sandy Pt.
Wesleyville
Twillingate
Fortune Hd.
Grand Beach
Pamine
Burin Inlet
Watering Pt.
Burin Har.
Garnish Res.
Lit. Garnish
Gt. Garnish
Frenchman Cove
Mt. Chapeau
Mt. Calvaire
C. Blanc
Mosquito Pt.
Cheval Pt.
The Dunes
Seal Cove
C. Percee
C. Ross
Green Isl.
Lawalin Is.
Gt. Colombier
St. Pierre
Enfant Perdu
Gillantry Hd.
Maine
Plate Pt.
S.W.B.
C. Coupe
Langley Isl.
Lit. Colombier
Colombier Isl.
Chapel Isl.
Deadman's Bay
Rock Har.
Bobby Cove
Tides Cove
Gosney Isl.
Lit. Mortier Bay
Burin Isl.
Burin Pt.
Long Isl.
Longum Is.
Rose Blanche Bay
Port aux Basques
Grand Bay West
Bay Stn.
Lewisporte
Twillingate
Exploits
Bay of Islands
Northern Har.
Cooksville
Deer Pond 15 ft.
1836 ft.
Hodges Hill 2200 ft.
Notched Mt. 1,565 ft.
Halfway Mt. 1400
Burnt Hill 1,119 ft.
Witch-Hazel Hills
Devil's Knob
Mt. Cormack
Burnt Ridge
Burnt Pond
Witchcraft Lake
Grand Falls
Bishop's Fall
Mt. Peyton
Hodges Hill
Very Strong Rapids

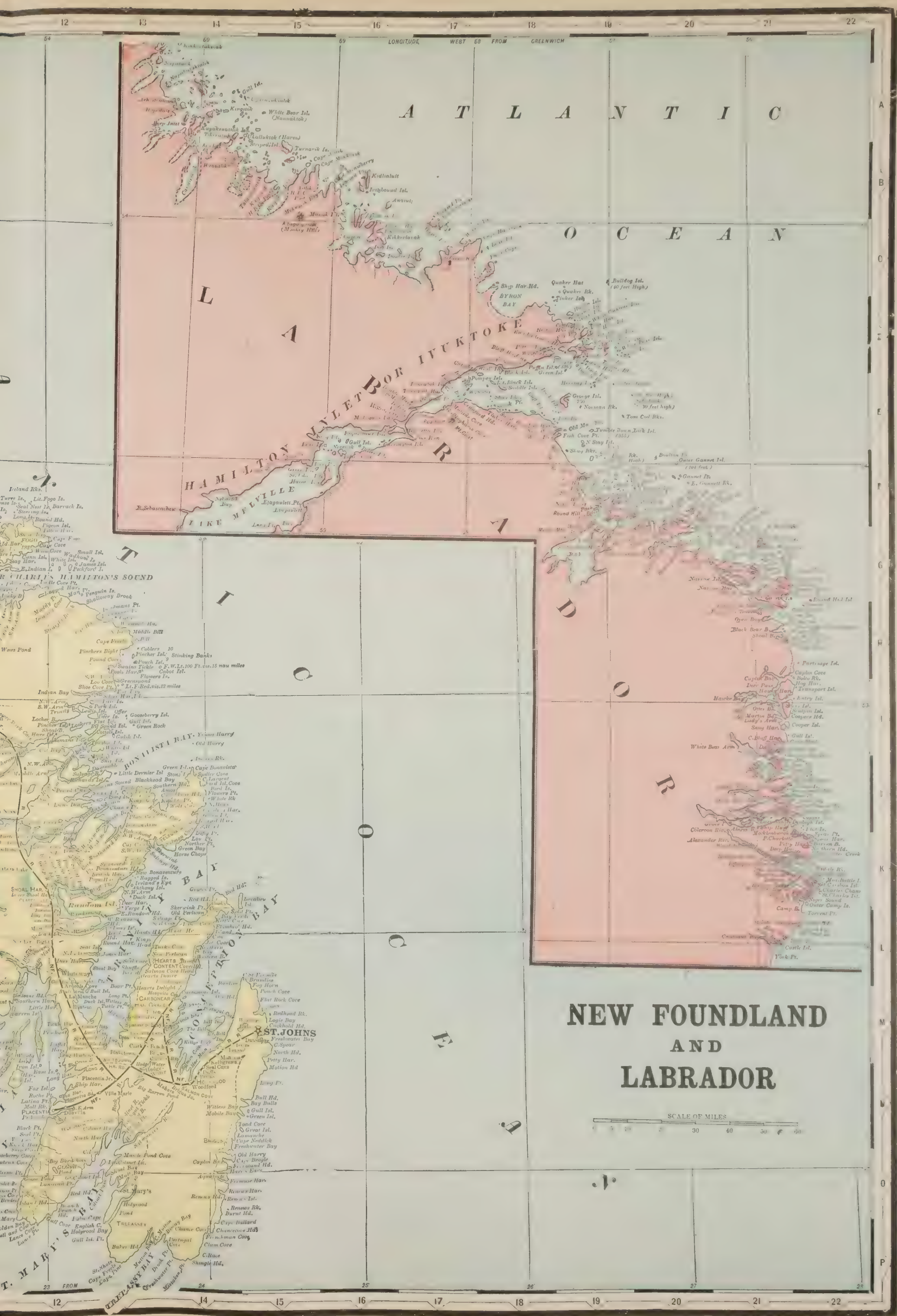
NEW FOUNDLAND
AND
LABRADOR
SCALE OF MILES
LONGITUDE WEST 58 FROM GREENWICH
ATLANTIC OCEAN
LABRADOR
NEWFOUNDLAND
GULF OF ST. LAWRENCE
HAMILTON INLET OR IIUKTOKE
LAKE MELVILLE
BYRON BAY
ST. JOHNS
ST. MARY'S BAY
TRINITY BAY
CONCEPTION BAY
BONAVISTA BAY
PLACENTIA BAY
FORTUNE BAY
TREELASSY BAY
PLACENTIA
CARBONEAR
HEARTS CONTENT
HEARTS DELIGHT
TREASSEY
Kingutik
White Bear Isl. (Nannaktok)
Kidlialutt
Ironbound Isl.
Kikkertavak
Ship Har. Hd.
Quaker Hat
Bulldog Isl. (60 feet High)
Tinker Isl.
Puffin Isl.
Green Isl.
Pomgey Isl.
Black Isl.
Saddle Isl.
George Isl.
Norman Rk.
Tom Cod Rks.
Old Man
Fish Cove Pt.
N. Stag Isl.
Outer Gannet Isl.
Gannet Pt.
E. Gannett Rk.
Round Hill
Eagaulett Pt.
Eagaulett
Gull Isl.
Iceland Rks.
Turre Is.
Lit. Fogo Is.
Seal Nest Is.
Barrack Is.
Round Hd.
Pigeon Isl.
Cape Cove
Small Isl.
Wadham Is.
James Isl.
Peckford I.
E. Indian I.
Penguin Is.
Shalloway Brook
Middle Bill
Pinchers Bight
Pinchers Isl.
Stinking Banks
Cabot Isl.
Flowers Is.
Greenspond
Gooseberry Isl.
Green Rock
Indian Bay
Shoe Cove Pt.
Little Denier Isl.
Blackhead Bay
Southern Hd.
Green Bay
Horse Chops
New Bonaventure
Ireland's Eye
Anthony Isl.
Duck Isl.
Random Isl.
E. Random Hd.
Skerwink Pt.
Old Perlican
Bay Roberts
Harbour Grace
Carbonear
Placentia Jc.
Ship Har.
Villa Marie
Woodford
Witless Bay
Mobile Bay
Gull Isl.
Green Isl.
Toad Cove
Great Isl.
Lamanche
Cape Neddick
Freshwater Bay
Old Harry
Cape Broyle
Renews Hbr.
Renews Isl.
Renews Rk.
Burnt Hd.
Cape Ballard
Chancecove Hd.
Frenchman Cove
Clam Cove
C. Race
Shingle Hd.
Holyrood
Tonil
Holyrood Bay
English C.
Gull Isl. Pt.
Baker Hd.
Portugal Cove
Chance Cove
Mutton Bay
Dock Pt.
Freshwater Pt.
Maulers Pt.
Cape Freels
Lapes Pt.
St. Shotts
Cape Pine
Cape Race
Cape Bonavista
Flat Rock Cove
Redhead Rk.
Logie Bay
Cuckhold Hd.
C. Spear
North Hd.
Petty Har.
Motion Hd
Long Pt.
Bull Hd.
Bay Bulls
Witless Bay
Mobile Bay
Caplin Bay
Fermeuse Harr.
Renews Harr.
Renews Hd.
Burnt Hd.
Cape Ballard
Chancecove Hd.
Frenchman Cove
Clam Cove
C. Race
Shingle Hd.
Portugal Cove
Chance Cove
Mutton Bay
Dock Pt.
Freshwater Pt.
Maulers Pt.
Cape Freels
Lapes Pt.
St. Shotts
Cape Pine
Cape Race
Cape Bonavista
Flat Rock Cove
Redhead Rk.
Logie Bay
Cuckhold Hd.
C. Spear
North Hd.
Petty Har.
Motion Hd
Long Pt.
Bull Hd.
Bay Bulls
Witless Bay
Mobile Bay
Gull Isl.
Green Isl.
Toad Cove
Great Isl.
Lamanche
Cape Neddick
Freshwater Bay
Old Harry
Cape Broyle
Renews Harr.
Renews Isl.
Renews Rk

INDEX TO PROVINCE MAP OF

NOVA SCOTIA.

EXPLANATION.

To find the name of any place on the Map, first find the name in the Index; opposite the name will be seen the number and letter designating it on the Map; then trace a direct line on the map from the number given to a point where it meets a direct line running from the letter given, and at or near this point will be found the name desired.

County seats in **Full Face** type. | Ry., Railway.
⊙ Telegraph Station. | × Less than 100 population
● Money Order Post Office.
All Towns in Roman type are Post Offices.
All Towns in *Italic* type are not Post Offices.
Am. Ex., American Express.
Can. Ex., Canadian Express.
Dom. Ex., Dominion Express.
Mar. Ex., Maritime Express.
▭ Prepaid Express and Freight Station.

RAILROADS.

1. Boston & Nova Scotia Coal Co. Building from Orangedale, H 19, to Broadcove, G 18; and to Margaree, F 18; Smithville, G 18, to Mabou, G 18.

2. Canada Coals & Railway Co. Maccan, H 11, to Joggin, H 11.

2½. Canso & Louisburg. Building from Hawkesbury, I 18, to Louisburg, H 21, 86 miles.

3. Central. Lunenberg, M 11, to Middleton, K 9.

4. Coast Railway of Nova Scotia. See Halifax & Yarmouth.

5. Cumberland Railway & Coal Co. Spring Hill Junction, H 12, to Parrsboro, I 11.

6. Dominion Atlantic. Kingsville, J 11, to Kentville, J 11; Yarmouth, O 7, to Annapolis, K 9; Annapolis, L 9, to Halifax, L 13.

7. Dominion Coal Co. Sydney, G 21, to Louisburg, H 21; and Port Caledonia, G 22

8. Halifax & Yarmouth. Yarmouth, N 7, to Barrington, O 8, building to Shelburne, O 9, and projected to Halifax, 210 miles.

9. Intercolonial. Halifax, L 13, to St. John, N. B., leaving the province at H 11; Terminal City, I 18, to Truro, J, 14; New Glasgow, I 15, to Picton Landing, I 15; Brown's Point, I 15, to Picton, H 15; Stellarton, I 15, to Oxford Junction, I 12; Richmond, L 13, to Dartmouth, L 13; Pugwash Junction, H 13, to Pugwash, H 13; Sydney G 21, to Port Hawkesbury, I 18; North Sydney Junction, G 20, to North Sydney, G 20; Windsor Junction, K 13, to Dartmouth, L 13.

10. Inverness & Richmond. Port Hastings, H 18, to Port Hood, G 18, and building to Broad Cove, F 18.

—. **Joggins.** See Canada Coal & Ry. Co.

11. Liverpool & Milton. Liverpool, N 10, to Potanoe, N 10; Junction, N 10, to Pulp Mill, M 10.

12. Midland of Nova Scotia. Windsor, K 12, to Truro, J 13.

13. Nova Scotia Southern. Building from Liverpool, N 10, via New Germany, N 10, to Shelburne, O 9.

14. Nova Scotia Steel Co. New Glasgow, I 15, to Sunnybrae, I 16.

COUNTIES.

COUNTY.	CO. SEAT.	INDEX.	POP.
Annapolis,	Annapolis	L 9	19,352
Antigonishe,	Antigonishe,	I 17	16,117
Cape Breton,	Sydney	G 20	[illegible]
Colchester,	Truro	J 14	[illegible]
Cumberland	Amherst	H 11	[illegible]
Digby,	Digby	M 8	[illegible]
Guysborough,	Guysborough	J 18	[illegible]
Halifax	Halifax	[illegible]	[illegible]
Halifax,	Halifax	N 12	[illegible]
Hants,	Windsor	J 12	22,153
Inverness,	Port Hood	G 19	25,781
King's,	Kentville	[illegible]	[illegible]
Lunenburg,	Lunenburg	[illegible]	[illegible]
Pictou,	Pictou	[illegible]	[illegible]
Queen's,	Liverpool	[illegible]	[illegible]
Richmond,	Arichat	H 13	[illegible]
Shelburne,	Shelburne	N 8	[illegible]
Victoria,	Baddeck	[illegible]	[illegible]
Yarmouth,	Yarmouth	N 7	[illegible]
			450,538

TOWNS.

TOWN.	COUNTY.	INDEX.	POP.
Abercrombie,	Pictou		×
Aberdeen,	Inverness		×
Acadia Mines,	● Colchester	I 13	1,500
Achosnach,	Inverness		×
Addington Forks,	Antigonishe	I 17	100
Admiral Rock,	Hants		×
Advocate Harbour,	● Cumberland	J 10	1,100
Afton,	Ry. 9, ▭ Can. Ex., Antigonishe	I 18	×
Afton Station,	Antigonishe		×
Alba,	Ry. 9, ▭ Can., Dom. Ex., Inverness		×
Albany Cross,	Ry. 3, ▭ Mar. Ex., Annapolis		×
Albert Bridge,	Cape Breton	G 21	×
Alder Point,	Cape Breton		×
Alder River,	Guysborough		×
Aldersville,	Lunenburg		×
Alexander,	Inverness		×
Alma,	Pictou	I 15	100
Alpena,	⊙ Ry. 3, ▭ Mar. Ex., Annapolis		×
Alton,	Ry. 9, ▭ Can., Dom. Ex., Colchester	J 14	×
Amaguadus Pond,	Cape Breton		×
Amherst,	3 banks, ⊙ ● Ry. 9, Can., Dom. Ex., Cumberland	H 11	3,781
Amherst Hill,	Cumberland	H 11	×
Amherst Point,	Cumberland		
Antrim's Hill,	Yarmouth		×
Annapolis,	2 banks, ⊙ ● Ry. 6, Mar. Ex., Annapolis	L 9	2,000
Annapolis Gut,	Annapolis	L 8	×
Antigonishe,	2 banks, ⊙ ● Ry. 9, Can. Ex., Antigonishe	I 17	3,000
Antigonishe Harbour,	Antigonishe	H 17	×
Antigonishe Harbour,	(South Side,) Antigonishe		×
Antrim,	Halifax	K 14	×
Appin,	Antigonishe		×
Apple River,	Cumberland	I 10	300
Arcadia,	Ry. 8, Yarmouth	N 7	500
Archibald,	Colchester		×
Ardness,	Pictou		×
Argyle,	Ry. 8, Yarmouth	O 8	1,333
Argyle Head,	Ry. 8, Yarmouth	O 8	×
Argyle Sound,	Yarmouth		×
Arichat,	● Richmond	I 19	2,000
Arisaig,	Antigonishe	H 16	150
Arlington,	King's		×
Ashdale,	Antigonishe		×
Ashfield,	Inverness		×
Asklton,	Inverness		×
Aspe Bay,	⊙ Victoria		1,200
Aspen,	Guysborough		×
Aspotogan,	Lunenburg		×
Athol,	⊙ ● Ry. 9, Can. Ex., Cumberland	H 11	150
Atlanta,	King's		×
Atwood's Brook,	Shelburne & Queen's		×
Auburn,	(2 miles s. w. Aylesford, K 10) ● Ry. 6, Mar. Ex., King's		200
Auburndale,	Lunenburg		×
Auld's Cove	(R. R. name *Cape Porcupine*), Ry. 9, ▭ Can. Ex., Guysborough	I 18	×
Avondale,	Hants		500
Avondale,	Pictou	I 16	×
Avondale Station,	(2 miles w. Barney's River, I 16,) ⊙ Ry. 9, Can. Ex., Pictou		×
Avonport,	King's	J 11	100
Avonport Station,	● Ry. 6, Mar. Ex., King's	J 11	×
Aylesford,	⊙ ● Ry. 6, Mar. Ex., King's	K 10	500
B			
Baccaro,	Shelburne & Queen's		×
Back Lands,	Antigonishe		×
Back Meadows,	(R. R. name *Meadowville*,) Ry. 9, ▭ Can. Ex., Pictou	H 5	×
Back Shore,	Pictou		×
Baddeck,	⊙ ● Victoria	G 19	1,700
Baddeck Bay,	Victoria	G 20	×
Baddeck Bridge,	Victoria	G 19	×
Baddeck Forks,	Victoria	G 19	×
Baddeck River North Branch,	Victoria		×
Bailey's Brook,	● Pictou	H 16	885
Baker Settlement,	Lunenburg		150
Balcomes Cove	Antigonishe		×
Balmoral,	Richmond		×
Balmoral Mills,	Colchester		×
Banks of Broad Cove,	Inverness		×
Barachois Harbour,	Ry. 9 ▭ Can. Ex., Cape Breton		
Barachois St. Louis,	Richmond		×
Barney River Station,	Ry. 9, ▭ Can. Ex., Pictou		
Barney's River,	Pictou	I 16	[illegible]
Barra Glen,	Victoria		
Barra Head,	Richmond		
Barrington,	1 bank, ⊙ ● Ry. 8, Shelburne & Queen's	O 8	1,800
Barrington Passage,	1 bank, ⊙ Ry. 8, Shelburne & Queen's	O 8	×
Barrington, West,	Shelburne & Queen's		
Barrio's Beach,	Antigonishe	I 18	×
Barronsfield,	● Cumberland,	H 11	×
Barr Settlement,	Hants		×
Barry's Corner,	Lunenburg		×
Bass' Corners,	Lunenburg		×
Barton,	Digby		400
Basin of River Inhabitants,	Richmond		
Bass River,	● Colchester	I 14	300
Bateston,	Cape Breton		×
Baxter's Harbour,	King's	J 11	250
Bayfield,	⊙ ● Antigonishe	I 17	200
Bayfield Road,	Ry. 9, Can. Ex. Antigonishe		
Bay Road Valley,	Victoria		×
Bay Saint Laurence,	Victoria	D 20	11
Bayside,	Halifax		
Bayswater,	Lunenburg	I 11	
Bayview,	Digby		
Beach Meadows,	Shelburne & Queen's		×
Bear Cove,	Halifax		×
Bear Cove Chetlamp,	Digby		×
Bear Point,	Ry. 8, Shelburne & Queen's	O 8	100
Bear River,	1 bank, ⊙ Ry. 6, Mar. Ex., Digby	L 8	×
Bear River,	(West Side) ● Digby	L 8	1,460
Beauly,	Antigonishe		×
Beaver Bank,	⊙ Ry. 6, Mar. Ex., Halifax	K 13	×
Beaver Brook,	Colchester		×
Beaver Cove,	Cape Breton	G 20	×
Beaver Harbour,	Halifax		250
Beckwith,	Cumberland		×
Bedford Basin,	⊙ ● Ry. 6, ▭ Can., Dom., Mar. Ex., Halifax	L 13	525
Beech Hill,	King's	K 11	×
Beech Hill,	Lunenburg		×
Beechmont,	Cape Breton		×
Beechville,	Halifax	I 16	×
Beechwood,	Antigonishe		×
Belle Cote,	Inverness		×
Bellisle,	Annapolis	K 9	×
Belleville,	Ry. 8, Yarmouth	N 7	×
Bellevaux Cove,	Ry. 6, ▭ Mar. Ex., Digby	M 7	200
Belmont,	⊙ Ry. ▭ Can. Ex., Colchester	I 13	400
Belmont,	Hants		200
Benacadie,	Cape Breton	H 20	500
Benacadie Pond,	Cape Breton		×
Benjamins Mills,	Hants		×
Berry Hill,	Colchester		×
Berwick,	1 bank, ● King's	K 10	500
Berwick Station,	⊙ Ry. 6, Mar. Ex., King's	K 10	×
Big Bank,	Victoria	F 20	×
Big Brass d' Or,	⊙ Victoria	F 20	×
Big Brook,	Inverness	H [illegible]	×
Big Glen,	Cape Breton		×
Big Harbour,	Victoria	G 20	×
Big Harbour Island,	Inverness		×
Big Hill,	Victoria		×
Big Intervale, (Margaree)	Inverness	F 19	×
Big Intervale, (C. N.)	Victoria	G 19	×
Big Island,	Pictou	I 16	×
Big Loraine,	Ry. 7, Cape Breton	G 21	×
Big Marsh,	Antigonishe		×
Big Mountain,	Antigonishe	H 17	×
Big Pond,	⊙ Cape Breton	H 20	150
Big Port L'Hebert,	Shelburne & Queen's	O 10	×
Big Ridge,	Cape Breton		×
Big Ridge South,	Cape Breton		×
Big Tracadie,	Antigonishe	I 18	×
Bill Town	● King's	J 11	100
Birch Grove,	Cape Breton		×
Birchtown,	Shelburne & Queen's		×
Birchwood,	Cumberland		×
Bishop Mountain,	King's		×
Bishopville,	King's		×
Blackadar's,	Ry. 6, ▭ Mar. Ex., Digby		×
Black Avon,	Antigonishe		×
Black Brook,	Cape Breton		×
Blacketts Lake,	Cape Breton		×
Black Lands,	Guysborough	I 17	×
Black Point,	Halifax	L 12	×
Black Point,	Shelburne & Queen's		×
Black Rock,	Cumberland	I [illegible]	×
Black Rock,	Victoria		×
Blackstone,	Inverness		×
Blanchard Road,	Pictou		×
Blanche,	Shelburne & Queen's		×
Blandford,	Lunenburg	L 12	×
Blank River,	Antigonishe	I 17	×
Block House,	Ry. 3, ▭ Mar. Ex., Lunenburg		200
Blomidon,	King's		×
Bloomfield,	Ry. 6, ▭ Mar. Ex., Digby	I [illegible]	×
Blueberry Hill,	Antigonishe		×
Blue Mountain,	Pictou	I 16	350
Blue Rock,	Lunenburg		×
Blue's Mill,	Inverness	H 18	×
Blue Sea Corner,	Cumberland		×
Boisdale Barachois,	Cape Breton		×
Bolsdale,	Cape Breton, Ry. 9, ▭ Can. Ex., Cape Breton	G 20	[illegible]
Boularderie,	Victoria	G 20	[illegible]
Boularderie Centre,	Victoria		
Boularderie East,	Victoria		
Boularderie West,	Cape Breton		
Boylston,	● Guysborough		600
Branch La Have,	Lunenburg		
Brass Hill,	Shelburne		
Brazil Lake,	Ry. 6, Mar. Ex., Yarmouth	N [illegible]	
Brenton,	Yarmouth		
Brickton,	Ry. 6, Mar. Ex., Annapolis		
Bridgeport,	● Ry. 9, Cape Breton		
Bridgetown,	● Ry. 6, Mar. Ex. Annapolis	K 9	1,400
Bridgeville,	● Ry. 14, Pictou	I 15	
Bridgewater,	2 banks, ⊙ ● Ry. 3, 6, Mar. Ex., Lunenburg	M 11	1,[illegible]
Brighton,	Digby		
Briley's Brook,	Cape Breton		
Brierly's Brook,	Ry. 9, ▭ Can. Ex., Antigonishe	I [illegible]	
Brifton Cove,	Victoria		
Broad Cove Chapel,	● Inverness	G 18	
Broad Cove Intervale,	Inverness	G 18	
Broad Cove,	(Lunenburg) ● Lunenburg	M 11	
Broad Cove Marsh,	Inverness		
Broadway,	Pictou		
Brookdale,	Cumberland		
Brookfield,	⊙ ● Ry. 9, Can., Dom. Ex., Colchester	J 14	150
Brookfield,	Shelburne & Queen's	M 10	
Brookland,	Pictou		
Brookfyn,	Hants		
Brooklyn,	● Shelburne & Queen's		
Brookside,	Halifax		
Brookton,	Queen's	N [illegible]	
Brookvale,	Halifax	K [illegible]	
Brook Village,	Inverness		
Brookville,	Cumberland	I [illegible]	
Brookville,	Pictou	I	
Brophy's,	Antigonishe		
Brown's Brook,	Cumberland	I 11	
Brown's Mountain,	Antigonishe		
Brown's Point,	Ry. 9, ▭ Can. Ex., Pictou	I	
Brownsville,	Pictou		
Brule,	Colchester		
Brule Shore,	Colchester		
Buckfield,	Shelburne & Queen's		
Bucklaw,	Victoria		
Buckley,	Ry.	I [illegible]	
Burke,	Inverness		
Burlington,	Hants		500
Burlington,	King's		352
Burnside,	Pictou		×
Burntcoat,	Hants		
C			
Cain's Mountain,	Victoria		
Caledonia,	Guysborough	J 16	
Caledonia Corner,	● Shelburne & Queen's	M 10	
Caledonia Mills,	Antigonishe	I 17	
Caledonia Mines,	Cape Breton		
Cambridge,	Hants	J 12	
Cambridge Station,	● Ry. 6, Mar. Ex.	K 1[illegible]	300
Camden,	Cape Breton		
Cameron Settlement,	Pictou		
Campbell's Corners,	Hants		
Campbell,	Inverness		
Campbell Mountain,	Inverness		
Campbells,	Ry. 9, ▭ Can. Ex., Colchester		
Campground,	Cape Breton		
Canaan,	King's	K [illegible]	
Canaan Road,	King's	K [illegible]	
Canaan,	Yarmouth		
Canada Creek,	King's	I [illegible]	300
Canard,	King's	J [illegible]	300
Cannes,	Richmond		
Canning,	1 bank, ● Ry. 6, Mar. Ex., King's		1,[illegible]
Canoe Lake,	Cape Breton		
Canso,	1 bank, ⊙ ● Guysborough	J 19	
Cape Auguet,	Richmond		
Cape Core,	Digby		
Cape Dauphin,	Victoria		
Cape Egmont,	(Summer P.O.) Victoria		
Cape George,	Antigonishe	H 17	
Cape George Harbour,	Richmond		
Cape Ignatius,	Victoria		
Cape Negro,	Shelburne & Queen's		
Cape North,	● Victoria	E 20	
Cape Porcupine,	(P. O. name Auld's Cove, I 18,) Ry. 9, Can. Ex., Guysborough		
Cape Sable Island,	Shelburne & Queen's		
Cape Sable Island,	Shelburne & Queen's		×
Cap La Ronde,	Richmond		×
Cap Rouge,	Inverness		×
Caribou Core,	Cape Breton	G 21	×
Caribou Core,	Richmond	I 18	×
Caribou Gold Mines,	Halifax		×
Caribou Island,	Pictou		×
Caribou Marsh,	Cape Breton		×
Caribou River,	Pictou		1,092
Carleton,	Yarmouth	N 8	×
Carleton Village,	Shelburne & Queen's		×
Carroll's Corners,	Halifax	K 13	×
Carr's Brook,	Colchester		×
Castle Frederick,	Hants	K 12	×
Castlereagh,	Colchester		×
Catalone,	Ry. 7, Cape Breton	G 21	×
Catalone Gut,	Cape Breton		×
Catalone Road,	Cape Breton		×
Cedar Lake,	Digby	N 7	×
Centennial,	Inverness		×
Central Argyle,	Ry. 8, Yarmouth	O 8	×
Central Chebogue,	● Yarmouth	N 7	×
Central Clarence,	Annapolis		×
Central Grove,	Digby		×
Central New Annan,	Colchester		×
Central Onslow,	Colchester	H 13	×
Central Wood Harbour,	Shelburne & Queen's		×
Centredale	Pictou		×
Centreville,	Digby		500
Centreville East,	Inverness		×
Centreville,	Kings		×
Chance Harbour,	Pictou		×
Chaplin,	Halifax		×
Chapman Settlement,	Cape Breton		×
Charlos' Cove,	Guysborough	J 18	×
Chebogue Point,	Yarmouth	N 7	×
Chegoggin,	Yarmouth		×
Chelsea,	Lunenburg	M 10	×
Cherryfield,	Ry. 3, ▭ Mar. Ex., Lunenburg		×
Cherry Hill,	Lunenburg		×
Chesley's Corners,	● Ry. 3, Lunenburg	L 10	×
Chester,	● Lunenburg	L 12	900
Chester Basin,	● Lunenburg,	L 11	300
Chester Grant,	Lunenburg		×
Cheticamp,	⊙ Inverness	E 19	300
Cheticamp Chapel,	⊙ ● Inverness		×
Cheverie,	Hants		360
Chezzetcook,	Halifax		2,200
Chignecto,	Cumberland		×
Chimney Corner,	Inverness	F 19	×
Chipman's Brook,	King's		150
Chipman's Corners,	King's		×
Christmas Island,	● Ry., Cape Breton	G 20	600
Church Cover,	Shelburne & Queen's		×
Church Point,	● Ry. 6, Mar. Ex., Digby		250
Church Street,	King's		×
Churchville,	Pictou		150
Clam Harbour,	Halifax		×
Clare,	Digby	M	×
Claremont,	Cumberland		×
Clarence,	● Annapolis,		100
Clarke's Harbour,	● Shelburne & Queen's		
Clark's Road,	Cape Breton		
Claverhouse,	Inverness,		
Clearland Settlement,	Lunenburg	L 11	
Clementsport,	⊙ ● Ry. 6, Mar. Ex., Annapolis		
Clementsvale,	Annapolis		
Cleveland,	● Richmond		
Clifton,	Colchester		
Cloverdale,	Colchester		
Cloverville,	Antigonishe		
Clyde River,	● Shelburne & Queen's		
Cochran's Lake,	Cape Breton,		
Coddle's Harbour,	Guysborough		
Coffinscroft,	Shelburne & Queen's		
Cogmagun River,	Halifax		
Cold Brook Station,	⊙ Ry. 6, Mar. Ex.	J 11	
Coldstream,	Colchester		
Cole Harbour,	Guysborough	J 18	
Cole Harbour Road,	Halifax		
College Grant,	Antigonishe		
Collegeville,	Antigonishe		
Collingwood Corner,	Cumberland		
Hill,	Yarmouth		
Comeauville,	Digby		
Concession,	Digby		
Concord,	Pictou		
Condon Settlement,	King's		
Conn's Mills,	Ry. 9, ▭ Can. Ex., Cumberland	H 13	
Conquerall Banks,	Lunenburg		
Conquerall Mills,	Lunenburg		
Cook's Brook,	Halifax	K 14	
Cook's Cove,	Guysborough		
Copper Lake,	Antigonishe		
Corberrie,	Digby		
Cornwallis,	King's		
Country Harbor,	Guysborough		
Cow Bay,	Halifax		
Cockeath,	Cape Breton		
Crapaud,	Queens		
Cranton Section,	Inverness		
Creignish Rear,	Inverness		
Criebush,	Ry. 10, Inverness	H 19	
Croft,	Antigonishe		
Cross Roads Country	Halifax		
● Guysborough			
Cross Roads Letche's	Cape Breton		
Cross Roads, Middle	Guysborough		
Cross Roads, Ohio			
Cross Roads, Saint Georges	Guysborough, Richmond	H 19	
Crouse Town,	Lunenburg		
Cul de Sac,	Shelburne & Queen's		
Cross Mills,	Colchester		
Crows Nest,	Guysborough,		
Culloden,	Digby		
D			
Dale,	King's		
Dalhousie,	Cape Breton		
Dalhousie East,	King's		
Dalhousie Road,	Lunenburg	L 11	
Dalhousie Settlement,	Pictou	I 14	
Dalhousie, West,	Ry. 8, ▭ Can. Ex., Annapolis		
Danvers,	Digby		
Darling Lake			
Dartmouth,	1 bank, ● Ry. 9, Can., Dom. Ex.	Halifax	
Dartville,	Colchester		
Davis,	King's		
Dayton Street,	King's		
Dayspring,	Lunenburg		
Dayton	Yarmouth		
Dean,	Halifax		
Debert Station,	Ex., Colchester		
Deep Brook,	Ry. 8, Mar. Ex., Annapolis		
Deep Cove,	Cape Breton		
Deepdale,	Inverness		
Deerfield,	Yarmouth		
Delap's Cove,	Annapolis		
Delhaven,	King's		
Demerara,	Halifax		
Denmark,	Ry. 6, Mar. Ex., Colchester	H 14	
Dennistown,	Inverness		
Densmore's Mills,	Hants		
Denver,	Guysborough		
Descouse,	● Richmond		
Devon,	Halifax		
Diamond,	Pictou		
Dickson's Store,	Colchester	I 14	
Digby,	1 bank, ● Ry. 6, Mar. Ex., Digby		
Dingwall,	⊙ Victoria		
Doctor's Brook,	Antigonishe		
Doctor's Cove,	● Shelburne & Queen's		
Doucetteville,	Digby		
Dover, West,	Halifax		656
Dublin Shore,	Lunenburg	M 11	×
Dufferin Mines,	● Halifax		×
Duncan,	Lunenburg		×
Dundee,	Richmond		×
Dunnagloss,	Antigonishe		×
Dunmore,	Antigonishe		×
Dunvegan,	Inverness		×
Durham,	Pictou	I 13	100
Dutch Brook,	Cape Breton		×
Dutch Settlement,	Halifax		×
Dutch Village,	● Halifax		×
E			
Eagle Head,	Shelburne & Queen's		
Earltown,	Colchester	I 14	300
East Amherst,	Cumberland		×
East Apple River,	Cumberland		
East Bay,	Cape Breton	G 20	250
East Bay,	North Side, Cape Breton	G 20	
East Chebogue,	Yarmouth		
East Chezzetcook,	Halifax	L 14	
East Dover,	Halifax		
East Earltown,	Colchester		
Eastern Harbour,	Inverness	E	
East Ferry,	Digby		
East Folly Mountain,	Colchester		
East Hawkesbury Harbour Road,	Kings		
East Jeddore,	Halifax		
Eastlake,	Inverness		
East Lederster,	Cumberland		
East Mapleton,	Cumberland		
East Margaree,	Inverness		
East Margaretsville,	Annapolis		
East Mines,	Cape Breton		
East Mines Station,	⊙ Ry. 9, Can. Ex., Colchester	I 13	
East Mountain,	Colchester		
East New Annan,	Colchester		
East Port Medway		M	
& Queen's			
East Pubnico,	● Ry.		
Yarmouth			
East River,	Lunenberg		
East River,	St. Mary's		
East River		J 10	100
East River Sheet Harbor,	Halifax		
East Roman	borough		
East Sable River,	St. & Queen's		
East Side Point	L Hebert, Shelburne & Queen's		
East Side of West Branch, East River Pictou,	Pictou	I 15	
East Side of Ragged Island,	Shelburne & Queen's	O 10	
East Southampton,	● Ry. 5, Can., Dom. Ex., Cumberland		
Eastville,	Colchester		
East Wallace,	Cumberland		
East Walton,	Hants		
East Wentworth,			
Eatonville,	Cumberland		
Economy,	● Colchester		300
Economy Point,	Colchester		
Ecum Secum,	Guysborough		×
Ecum Secum Bridge,	Halifax		
Eden Lake,	Pictou		
Edwardsville,	Cape Breton		
Eel Brook,	Yarmouth		
Eel Cove,	Victoria		
Eel Creek,	Cumberland	H 13	
Eight Island Lake,	Guysborough		
Elgin,	Pictou		
Ellershouse,			
Elmsdale,	● Ry.		
Ex., Hants			
Elmsvale,	Halifax		
Elmsville,	Ry. 14, Pictou		
Emerald,	Inverness		
Enfield,	Ry. 9 Ex., Halifax		
English Cove,	Halifax		
English Town,	● Victoria	F 20	200
Enon,	Cape Breton		
Erinville,	Guysborough	I 17	
Erron,	Cape Breton	H 20	
Eskasoni,	Cape Breton	G 20	
Essex,	Inverness		
Estmere,	Victoria		
Etna,	King's		
Eureka,	● Pictou		
F			
Factory Dale,	King's	K 10	
Fairmont,	Antigonishe		
Fairview Station,	Halifax		
Falkland,	Halifax		
Falkland Ridge			
Falmouth,	Hants		
Falmouth Station,	Ry. 6, Mar. Ex., Hants		
Fancy Bay Bea	Cape Breton	G 2[illegible]	
Farmington,	Cumberland		
Fauxbourg,	Lunenberg		
Feener's Corner,	Lunenburg		
Feltz,	South, Lunenburg	M 11	
Fenerty's Siding,	Ry. 6, Mar. Ex., Hants		
Fenwick,	Cumberland		
Ferguson Junction,	● Ry. 9, Can. Ex., Pictou	I [illegible]	
Ferry Landing,	Victoria		
Ferry Road,	Ry. 8 Yarmouth	N	
Fifteen Mile Stream,	Halifax		
Finlayson,	Victoria		
First South,	Lunenburg		
Fisherman's Harbour,			
Five Islands,	● Colchester	I 12	
Five Mile River,	Hants	J 13	
Fletcher's Station,	Halifax	K 13	
Folly Lake,	(R. R. name *Falleigh*) Ry. 9 Ex., Colchester		
Folly Village,	● Colchester	I 13	
Forbes,	Colchester	H 14	
Forbes' Point,	Shelburne & Queen's		
Forest Glen,	Annapolis		
Forest Hill,	Inverness		
Forest Home,	King's		
Forks,	Baddeck, Victoria		
Forrestdale,	Guysborough	I 18	
Forties Settlement,	Lunenburg		
Fort Lawrence,	Cumberland		
Fort Louisburg,	Cape Breton		
Fort Point,	Digby		
Foster's,	Lunenburg		
Fourchu,	Richmond		
Four Mile Brook,	Pictou		
Fox Harbour,	Cumberland	H 14	
Fox Island Main,	Guysborough		
Fox River,	Cumberland	H 13	
Framboise,	Richmond	H 20	
Framboise Intervale,	Richmond		
Frankville,	Antigonishe		
Fraser's Grant,	Antigonishe	I 17	
Fraser Mills,	Antigonishe	I 16	
Freeport,	●		
French R	Pictou	I 16	
	Cape Breton		
Frenchy Village,	Halifax		
Frer's Head,	Inverness		
Chapel,	Inverness		
Frizzleton,	● Inverness		
G			
Gabarouse,	● Cape Breton	H 21	1,747
Gabarouse Barachois,	Cape Breton		
Gabarouse Lake,	Cape Breton		
Garden of Eden,	Pictou	I	
Gardiner Mines,			
Gardner's Mill,			
Garland,	King		
Gaspereau,			
George Lake,	King's	K 10	
Georges River,	Ry. 9 Ex., Cape Breton		
Georges River Station,	Cape Breton		
Georgeville,	Antigonishe		
Gerrish's Point,	Lunenburg	M 11	200
Giant's Lake,	Guysborough	I 17	
Gilbert Cove,	(R. R. *Port Gilbert*) Ry. 6 Ex., Digby		
Gilbert Mountain,	Cape Breton		
Gillander's Mountain,	Victoria		
Gillies Lake,	Cape Breton		
Gillies Point,	Victoria		
Gillis Point,	East, Yarmouth		
Glasgow,	Cape Breton		
Glassburn,	Antigonishe		
Glebe Road,	Antigonishe		
Glen Alpine,	Antigonishe	I 17	
Glenbervie,	Colchester		
Glencoe,	Inverness		
Glencove,	Guysborough		
Glendale,	Inverness		
Glenelg,	Guysborough		
Glengarry,	Inverness		
Glengarry Station,	⊙ Ry. Can. Ex., Pictou		
Glengarry Valley,	Cape Breton		
Glen Margaret,	Halifax		
Glenmore,	Colchester		
Glen Morrison,	Cape Breton		
Glenora,	Inverness		
Glen Road,	Antigonishe	I 17	×
Glen Urg,	(Pleasant Valley) Antigonishe		×
Glenville,	Inverness		×
Glenwood,	● Yarmouth		×
Goff's,	Halifax		×
Goldboro,	⊙ ● Guysborough	J 18	500
Goldenville,	Guysborough	J 17	500
Gold River,	Lunenburg	L 11	×
Gore,	Hants	J 13	300
Goshen,	Guysborough	I 17	100
Grafton,	King's		300
Graham's Siding,	Colchester		×
Grand Anse,	Richmond	I 19	750
Grand Desert,	Halifax		×
Grand Etang,	● Inverness	F 19	×
Grandique Ferry,	Richmond		×
Grand Lake,	Cape Breton,		×
Grand Lake Station,	⊙ Ry. 9, Can., Dom. Ex., Halifax	K 13	×
Grand Mira,	North, Cape Breton	H 20	×
Grand Mira,	South, Cape Breton	H 21	×
Grand Narrows,	⊙ Ry. 9, Can. Ex., Cape Breton	H 1[illegible]	×
Grand Narrows Rear,	Victoria		250
Grand Pre,	● Ry. 6, Mar. Ex., King's	J 11	700
Grand River,	Richmond	H 20	1,000
Grand River Falls,	Richmond		×
Granite Village,	Shelburne & Queen's		×
Granton,	Pictou		200
Granville Centre,	● Annapolis	K 9	×
Granville Ferry,	● Annapolis	K 9	450
Great Village,	⊙ ● Colchester	I 13	600
Green Cove,	Victoria		×
Greendale,	Antigonishe		×
Greenfield,	Colchester		×
Greenfield,	Shelburne Queen's	M	×
Green Harbour,	Shelburne & Queen's		×
Green Hill,	Pictou		×

TOWN.	COUNTY.	INDEX.	POP.
Iona	● Ry. 9 Can. Ex.	Victoria G 20	
Ireton, Yarmouth			
Irish Cove, Cape Breton		H 20	300
Iron Mines, Inverness			
Iron Ore, Pictou			
Iron Rock, Pictou			
Isaac's Harbor	● Guysborough	J 18	
Island East River, Pictou			
Italy Cross, Lunenburg			
Ivern, Victoria			

J

TOWN.	COUNTY.	INDEX.	POP.
Jackson, Cumberland		I 12	
Jackson Road, King's		K 10	
Jacksonville, Cape Breton			
James River, Antigonishe			
James River Station, (4 miles n. e. Marsh Hope, I 16 ; Ry. 9, Can. Ex., Antigonishe			
Jamesville, Victoria			
Janvrin's Harbour, Richmond			
Jeddore Oyster Ponds, ● Halifax		I 23	
Joggin Bridge, Digby			
Joggin Mines, ● Ry. 2, Dom. Ex., Cumberland			500
Johnstown, Richmond			
Jordan Bay, Shelburne & Queen's		G 9	150
Jordan Bay, east side, Shelburne & Queen's			
Jordan Branch, Shelburne & Queen's			
Jordan Ferry, Shelburne & Queen's			
Jordanstown, P. O. name Pleasant Valley, L 8 ; Ry. 6, Mar. Ex., Digby			
Jubilee, Victoria			
Jubilee Mine Siding, Dom. Ex., Cumberland			
Judique, Ry. 10, Inverness			
Junction, Ry. 11, Queen's			
Juniper Mount, Cape Breton			

K

TOWN.	COUNTY.	INDEX.	POP.
Kelly's Cove, Yarmouth			
Kempt, Shelburne & Queen's		M 1	
Kempt Bridge, Yarmouth		N 8	
Kempt Head, Victoria		G 20	
Kempt Road, Richmond		I 19	
Kempt Shore, Hants			
Kempt Town, Colchester		I 14	
Kempville, Yarmouth		N 8	
Kennetcook, ● Hants			
Kennetcook Corner, Hants		M 11	
Kennington Cove, Cape Breton		I 20	
Kent, Halifax			
Kentville	● Ry. 6, M.		
Kerrwing			
Kew			
Kilkenny Lake, Cape Breton			
Kingross, Inverness			
Kingsbury, Lunenburg		M	
Kings Head, Pictou			
Kingsclear	● King's	M	
Kingston Station	● Ry. Mar. Ex., King's		
Kingston Village, King's			
Kingsville, Inverness			
Kinsman's Corner, King's		J 10	
Kirkhill, Cumberland		I 11	
Kirkmount, Pictou			
Kirkwood, Inverness			
Knockfarr, Pictou		H 16	
Kolbeck, Cumberland		H 12	

L

TOWN.	COUNTY.	INDEX.	POP.
Laconia, Lunenburg			
La Have Island, Lunenburg			
La Have River, Lunenburg			
Lake Ainslie, Inverness		G	
Lake Ainslie Chapel, Inverness			
Lake Alma	Victoria		
Lake Alma	Sydney, Inverness	G 19	
Lake Ainslie, (Wagg's) Inverness			
Lake Annis, Yarmouth			
Lakedale, Guysborough			
Lake Egmont, Halifax			
Lake George, King's			
Lake George, Yarmouth			
Lakeands, Ry. 8, Can. Dom. Ex., Cumberland, I 11			
Lake La Rose, Annapolis			
Lake Maitre, Annapolis			
Lake Paul, King's			
Lake Ramsey, Lunenburg			
Lake Road, Colchester			
Lakeside, Yarmouth			
Lake Uist, Richmond			
Lakevale, Antigonishe			
Lake Uther, Ry. 8, Dom., M			
Lakewood, King's			
Lakeville, Kings			
Landor, Colchester			
Lanesville, Colchester			
Langille's, Ry. 3, Lunenburg			
Lansdowne, Digby			
Lansdowne Station	(Miles e. West River Sta., L 15.) R. 9, Can. Ex., Pictou		
Lapland, Lunenburg		M 1	
L'Archeveque, Richmond			
L'Ardoise, Richmond			400
Larry's River		G 22	
Lattie's Brook, Hants			
Lawrence Factory, Cumberland		I 11	
Lawrencetown, 1 bank, ● Ry. 6, Mar. Ex., Annapolis			
Lawrencetown, Halifax		L 13	
Lawson Siding, Ry. 2, Dom. Ex., Cumberland			
Leamington, Cumberland			
Leicester, Cumberland		H 12	
Leitche's Creek, Ry. 8, Can. Ex., Cape Breton		G 20	
Lennox Ferry, Richmond		I 19	
Lequille, Annapolis		L 9	100
Leroy, Cumberland			
Lewis Bay, Cape Breton		H 21	
Lewis Head, Shelburne & Queen's		O 10	
Lewis Mills, Hants			
Lewis Mountain, Inverness			
Lewiston, Halifax			
Lexington, Inverness			
Lily, Cumberland			
Lily Lake, Rys. 6, 9, Dom., Mar. Ex., Halifax			
Lime Hill, Inverness			
Lime Rock, Pictou			
Linden, Cumberland			
Lingan, Cape Breton			140
Lingan Road, Cape Breton			
Linwood, Ry. 9, Can. Ex. Antigonishe			
Liscomb, (Guysborough) R. 15			400
Liscombe Mills, Guysborough			
Lismore, Pictou			152
Little Bass River, Colchester			
Little Brasd'Or, ● Cape Breton			
Little Brasd'Or, (South S			
Little Dover, Cape Breton			300
Little Brook, Digby			
Little Brook Station, Ry. 6, Mar. Ex., Digby			200
Little Dover, Guysborough			
Little Forks, Cumberland			
Little Glace Bay, 1 bank, ● Ry. 7, Cape Breton			900
Little Harbor			
Little Judique, Ry. 10 Inverness			
Little Judique Ponds, Inverness			
Little Lorraine, Cape Breton		G 21	
Little Mabou, Inverness			
Little Narrows, Victoria		G 19	150
Little Pond, Cape Breton			
Little River Cheticamp, Inverness			
Little River, Cumberland		H 12	
Little River, Digby		L 7	
Little River, Halifax			286

TOWN.	COUNTY.	INDEX.	POP.
Little River Musquodoboit, Halifax		K 14	
Liverpool, 2 banks, ● Ry. 13, Shelburne & Queen's		N 10	2,700
Livingstone Cove, Antigonishe		H 17	
Lochaber, ● Antigonishe		I 17	200
Loch Ban, Inverness			
Loch Broom, Ry. 9, Can. Pictou		I 15	
Loch Katrine, Antigonishe			
Loch Lomond, Richmond		H 20	300
Loch Lomond, West, Richmond			
Lochside, Richmond		H 20	
Lockeport, 1 bank, ● Shelburne & Queen's		O 9	1,900
Lockhartville, King's		J 11	
Logan's Tannery, Pictou			
Loganville, Pictou		I 11	250
Londonderry Station, Ry. 9, Can. Dom. Ex., Colchester		I 23	598
Long Beach, Digby			
Long Island, King's		M 7	
Long Island Main, Cape Breton			
Lonz Point, Ry. 10, Inverness		H 18	250
Long Point, King's		J 10	
Lorne, Pictou			
Lornevale, Colchester			
Lornevale, Cumberland			
Lorway Mines, Cape Breton		G 21	1,200
Louisburg, ● Ry. 7, Cape Breton		H 21	1,000
Lourdes, Pictou			
Lovat, Pictou			
Lower Argyle, ● Yarmouth			
Lower Barney's River, Pictou		I 16	
Lower Blandford, King's			
Lower Branch, Lunenburg			
Lower Burlington, Hants			
Lower Caledonia, Guysborough			
Lower Canard, King's			
Lower Church Street, King's			
Lower Cove, Cumberland		H 11	
Lower East Chezzetcook, Halifax			
Lower East Pubnico, ● Ry. 8, Yarmouth		O 8	
Lower Economy, Colchester			300
Lower Five Islands, Colchester			
Lower Foster Settlement, Lunenburg			
Lower Granville, Annapolis		L 8	
Lower Hillside, Inverness			
Lower Jordan Bay, Shelburne & Queen's			
Lower La Have, Lunenburg			
Lower L'Ardoise, ● Richmond		I 20	
Lower Macean, Cumberland			
Lower Meaglers Grant, Halifax			
Lower Mount Thom, Pictou			
Lower Northfield, Lunenburg			
Lower Ohio, Shelburne & Queen's			
Lower Onslow, Colchester			
Lower Pereaux, King's		J 11	
Lower Prospect, Halifax			
Lower River Hebert, Cumberland			
Lower River Inhabitants, Richmond		I 18	
Lower Sackville, Halifax			
Lower Selmah, Hants		J 14	
Lower Settlement Middle River, Victoria		G 19	
Lower Settlement South River, (R. R. name *South River*,) Ry. 9, Can. Ex., Antigonishe		I 17	150
Lower Shag Harbour, Shelburne			
Lower Stewiacke, ● Colchester		J 12	
Lower Ward, Halifax		L 12	
Lower Washabuck, Victoria			
Lower Wentworth, Cumberland			
Lower West Jeddore, Halifax			
Lower West Pubnico, Yarmouth			
Lower West River, Antigonishe			
Lower Whitehaven, Guysborough			
Lower Wood, ● Shelburne & Queen's			
Low Point, Ry. 10, Inverness		H 18	300
Lunenburg, 3 banks, ● Ry. 3, Dom., Mar. Ex., Lunenburg		M 11	4,044
Lydgate, ● Shelburne & Queen's			
Lynn, Colchester			

M

TOWN.	COUNTY.	INDEX.	POP.
McAdam's Lake, Cape Breton		G 20	
McArras Brook, Antigonishe			
McAulay's, Victoria			
McCallum Settlement, Colchester			
McDougall Settlement, Colchester			
McGillivray's Lake, Ry. 9, Can. Ex., Richmond		H 18	
McIntyre's Mountain, business			
McKay's Cove, Richmond			
McKenzie's Brook, Ry. 9, Can. Ex., Richmond		H 19	
McLellan's Mountain, Pictou			
McLellan's Mountain, Pictou			
McNab's Cove, Richmond			
McNaughton, Antigonishe			
McNeil's Vale, Victoria			
McNeil's Island, S. Queens			
McPherson's Mills, Pictou			
McPherson's Mills, Pictou			
Mabou, ● Inverness		G 18	600
Mabou Coal Mines, Inverness		G 18	
Mabou Harbor, Inverness		G 18	
Mabou Harbour Mouth, Inverness			
Macean, ● Rys. 2, 9, Can., Dom. Ex., Cumberland		H 11	
Mader's Cove, Lunenburg			
Mahone Bay, ● Ry. 3, Mar. Ex., Lunenburg		M 11	800
Main a Dieu, ● Cape Breton,			
Maitland, ● Annapolis		L 9	250
Maitland, 1 bank, ● Hants		J 11	600
Maitland Forks, Ry. 3, Mar. Ex., Lunenburg			
Maitland, Yarmouth		N 7	
Malaga Gold Mines, Shelburne & Queen's			600
Malagash, Ry. 9, Can. Ex., Colchester			
Malagash, Cumberland		H 14	
Malagash Point, Cumberland			
Malagawatch, Inverness		H 19	
Malcolm's, Ry. 9, Can. Dom. Ex.			
Malignant Cove, Antigonishe		I	400
Manchester, Guysborough		H 18	
Manganese Mines, Colchester			
Mansfield, Cumberland			
Maple Grove, Hants			200
Maple Ridge, Antigonishe			
Mapleton, Ry. 5, Can., Dom. Ex., Cumberland			
Maplewood, Yarmouth		N 8	
Marble Mountain, Inverness		H 19	
Marconi, King's		J 10	
Margaree Forks, Inverness		G 18	100
Margaree Harbour, ● Inverness		F 19	2,000
Margaree Island, Inverness			
Margaretsville, ● Annapolis		K 10	500
Marie Joseph, Guysborough			500
Marion Bridge, Cape Breton		G 21	
Marion Bridge Road, Cape Breton			
Markton Inverness			
Marriott's Cove, Lunenburg		L 11	250
Marsh, Pictou			
Marsh Brook, Inverness			

TOWN.	COUNTY.	INDEX.	POP.
Marshall's Cove, Annapolis		K 9	
Marshall's Town, Digby		L 8	300
Marshdale, Pictou			
Marshes Mines, Inverness			
Marshville, Pictou			
Marsh Hope, Ry. 9, Pictou		I 16	
Martha's Brook, Ry. 3, Mar.			
Martin's Point, Lunenburg			
Martin's River, Lunenburg		L 11	200
Martock, Hants			
Margaret, Antigonishe			
Mary Joseph, Halifax			
Mary Vale, Antigonishe			
Mass Town, Colchester			250
Matheson, Victoria			
Mattatall Lake, Colchester			
Mattie, Guysborough			
Mavillette, Digby			
Maxwellton Station, Ry. 3, Mar. Ex., Digby		M	
Mayfield, Antigonishe			
Meadows Road, Cape Breton			
Meadowvale, Annapolis			
Meadowville, (P. O. name Back Meadows, H 5) Ry. 9, Can. Ex., Pictou			
Meadowville Station, Pictou			
Meagher's Grant, Halifax		K 11	51
Meat Cove, Victoria			
Medford, King's			
Meekfield, Pictou			
Meisners, Lunenburg			
Melanson, King's			
Melrose, Guysborough		J 17	20
Melvern Square, ● Annapolis			
Mergomish, ● Ry. 9, Can. Ex., Pictou		I 16	
Merimeche, Inverness			
Metaghan, ● Digby		M	
Metaghan River, Digby		M 7	
Metaghan Station, (2 Ry. 6, Mar. Ex., Digby		M 7	
Middle Beaver Bank, Halifax			
Middleboro, Cumberland		H 13	
Middle Cape, Cape Breton			
Middle Clyde River, Shelburne & Queen's			
Middle County Harbour, Guysborough			
Middle East Pubnico, ● Ry. 8, Yarmouth		O 8	
Middle Falls, Colchester			
Middlefield, Shelburne & Queen's		M	
Middle Island, Queen's			
Middle Manchester, Guysborough			
Middle Musquodoboit, Halifax			
Middle Ohio, Queen's			
Middle Pero			
Middle River			
Middle River			
Middle Sta		H	
Middle Section of North Margaree, Inverness		F 19	
Middle Settlement of Barney's River, Pictou			
Middle Settlement of Lower Inhabitants, Inverness		H 18	
Middle Settlement South River, Antigonishe		I 17	
Middle Stewiacke, ● Colchester		J 11	
Middleton, 2 banks, ● Ry. 6, Mar. Ex., Annapolis		L	
Middle West Pubnico			
Middleton, Antigonishe			
Midville Branch, Lunenburg			
Milford, Annapolis		L 9	
Milford Haven Bridge, Guysborough		I 18	
Milford Station			
Mill Brook, Pictou			
Mill Cove, Lunenburg			
Mill Creek, Cape Breton			
Mill Road, Lunenburg			
Millville, Pictou			250
Mill Village, ● Ry. 6, Mar. Ex., Sh			
Millville, King's			
Millville Boularderie, Cape Breton			
Mineral Rock, Cape Breton			
Mines Road, Ry. 9, Can., Richmond			
Minesville, Halifax			
Mink Cove, Digby			
Minto, Pictou			
Minudie, Ry. 9, Can. Dom. Ex.			
Mira Gut, Cape Breton		G 21	
Mochelle, Annapolis			
Monastery, Ry. 9, Antigonishe			
Monk's Head, Antigonishe			
Montague Gold Mines, Halifax			
Montrose, Colchester			
Moose Brook, Hants		J 12	
Moosehead, Halifax			
Mooseland, Halifax			
Moose River, Pictou			
Moose River, Cumberland			
Moose River Gold Mines, Halifax			
Morar, Antigonishe			
Morden, King's			
Morgan Ville, Digby			
Morrison, Inverness			
Morrison, Antigonishe		H 17	
Morristown, King's		K 10	200
Morton's Corner, Lunenburg			
Mountain Road, Hants		K 11	
Morvan, Antigonishe			
Moser's River, ● Halifax			
Mosher's Corner, Annapolis			
Mosherville, Ry. 12, Hants		K 12	20
Mossman's Grant, Lunenburg		L 11	
Mountain Road, Pictou			
Mount Denison, Ry. 6, Mar. Ex., Hant			
Mount Hanly			500
Mount Pleasant		H	
Mount Rose, Annapolis			
Mount Thom Settlement			15
Mount Uniacke, ● Ry. 3, Mar. Ex., Hants			50
Mount Young, Inverness			
Mount Zion, Inverness			
Mulgrave, ● Ry. 9, Can. Ex., Guysborough			100
Mull River, Inverness			
Munghan's Settlement, Digby		L 8	
Munro's Bridge, Inverness			
Munro's, Victoria			
Munro's Point, Victoria			
Murchyville, Halifax			
Murray Head, Pictou			
Musquodoboit Harbor, ● Halifax			

N

TOWN.	COUNTY.	INDEX.	POP.
Nappan, ● Ry. 9, Can., Dom. Ex., Cumberland		H 11	300
Nappan Station, Cumberland			
Necum Teuch, Halifax		K 16	
Neil's Harbor, Victoria			
New Albany, Annapolis			
New Annan, Colchester		I 13	500
New Boston, Cape Breton			
New Bridge, Inverness		F 19	
Newburn, Lunenburg			
New Caledonia, Guysborough			
New Campbelltown, ● Victoria		F 20	150
New Canada, Lunenburg		M	
Newcomb, Lunenburg			
Newcomb Corner, Halifax			
New Germany, Lunenburg		L 11	
New Cumberland, Lunenburg			
Newdigate Road West, Halifax		K 16	
New Dublin, Lunenburg			400
New Edinburgh, Digby			
Newellton, Shelburne & Queens			
New Elm, Lunenburg			
New France, Antigonishe			

TOWN.	COUNTY.	INDEX.	POP.
New Gairloch, Pictou		I 15	
New Germany, Ry. 3, Mar. Ex., Lunenburg		L 11	600
New Germany, Ry. 13, Queen's		N 10	
New Glasgow, 3 banks, ● Rys. 9, 14, Can. Ex., Pictou		I 15	3,777
New Grafton, Shelburne & Queen's			
New Harbour, Guysborough			
New Harbour West, (8 miles P. O.) Guysborough			
New Harris, Victoria			
New Hughes Forks, N			
New Haven, Victoria			
New Lairg, Pictou			
New Mines, King's		K 11	150
Newport, ● Rs. 12, Hants		K 12	300
Newport Corner, Hants		K 12	
Newport Landing, ● Hants		K 12	
Newport Station, (2 Ry. 6, Mar. Ex., Hants		K 12	
New Ross, ● Lunenburg		L 11	50
New Ross Road, King's		K 11	
New Salem, Cumberland			
Newton Mills, Colchester			
Newtonville, King's			
New Town, Guysborough		J 17	
New Tusket, Digby		M 8	
New Victoria, ● Cape Breton			
Dom.			
Yarmouth, Cumberland			
Nickell's Corner, Annapolis		K 9	
Nignishiche, King's			
Annapolis			
Ry. South			
Nictaux, West, Annapolis			90
Nine Mile River, Hants		K 13	60
Noel, ● Hants			90
Noel Road, Hants			
Noel Shore, Hants			
North Alder, Inverness			
North Alton, King's			
North Beaver Bank, Halifax			
North Brookfield, Shelburne & Queen's			
North East Branch Margaree, Inverness		F 19	
North East Harbor, Shelburne & Queen's		O 9	
Northfield, Ry. 3, Mar. Ex., Lunenburg		L 11	
Northfield, Queen's, Shelburne & Queens			
North Grandboro, Richmond			
North Grand, Antigonishe			
North Greenville, Cumberland			
North Gut, Saint Ann's Victoria			
North Harbor, Cape North, Victoria			
North Hill			
North Intervale, Guysborough			
North Kempt, Ville, Yarmouth			
North Kingston, King's			
North Lochaber, Antigonishe			
North Medford, King's			
North Middleboro, Cumberland			
North Mountain, King's			
Northport, ● Cumberland			
North Range Corner, Ry. 6, Mar. Ex., Digby			
North River, Colchester		L 14	
North River Bridge, Victoria		F 20	
North River Centre, Victoria			
North Sydney, Dun			
North Section of E			
North Shore, Cumberland			
North Shore, Victoria		F 20	
North Shore of Saint Margaret's Bay, Halifax			
North Side West Branch, Antigonishe		H	
North Springhill			
North			
Ry. 9, Can.			
North Sydney Junction, Ry. 9, Can. Ex., Cape Breton		G 20	
Northville, King's			
North Wallace, Cumberland			
North West, Lunenburg			
North West Arm, Cape Breton		G 20	
North West Cove, Lunenburg		L 12	
North West Harbour, Shelburne & Queen's			
Norwood, Yarmouth			
Norwood, Ry. 6, Mar.			

O

TOWN.	COUNTY.	INDEX.	POP.
Oakfield, Ry. 9, Can. Dom. Ex., Halifax			
Oakland, Lunenburg			
Oak			
Oban, Richmond			
Orin, Colchester			
Ogden, Guysborough			
Ogilvie, King's			
Ohio, Antigonishe			
Ohio, Shelburne			
Ohio, (P. O. name South Ohio, N 7,) Ry. 6, Mar. Ex., Yarmouth			
Ohio Cross Roads			
Old Barns, ● Ry. 11, Colchester			
Dom.			
Oldham, Halifax		K	
Olivet, Colchester			
Onslow Mountain, Colchester			
Onslow Station, Colchester		I 13	
Orangedale, ● Ry. 3, 9, Can. Ex., Inverness		H 19	
Ostrea Lake, Halifax			
Otter Brook, Colchester			
Outer Island of Port Hood, (Summer P. O.) Inverness			
Outram, Annapolis			
Overton, Yarmouth			
Owl's Head Harbour, Halifax			
Oxford, 1 bank, ● Ry. 9, Can., Dom. Ex., Cumberland			
Oxford Junction, ● Ry. 9, Can., Dom. Ex., Cumberland			
Oyster Ponds,			

P

TOWN.	COUNTY.	INDEX.	POP.
Paradise Lane, ● Ry. Annapolis			
Parker Road, King's			
Parker's Cove,			
Parrsboro, 2 ● Ry. 5, Can., Dom. Mar. Cumberland			
Parrsboro Shore, Cumberland		I 10	
Peas Brook, Guysborough			
Peggy's Cove, Halifax			
Pembroke, Hants			
Pembroke Shore, Yarmouth			
Pennant, Halifax			
Perott Settlement, Annapolis			
Peter's Brook, Victoria			
Petite de Grat Bridge, Richmond			
Petite Riviere Bridge			
Petpeswick Harbour, Halifax			
Pictou, 2 banks, ● Ry. 9, Can. Ex., Pictou		I 15	
Pictou Island, Pictou			
Pictou Landing, ● Ry. Can. Ex., Pictou			
Pictou Road, Guysborough			
Piedmont Valley, Ry. 9, Can. Ex., Pictou			
Pine Tree, Pictou			
Pine Vale, Antigonishe			
Pinkney's Point, Yarmouth			
Pipers Cove, Inverness			
Piper's Cove, Cape Breton			
Pirate Harbour, Ry. 9, Can. Ex., Guysborough		I 18	
Pitman Road, Ry. 6, Mar. Ex., Yarmouth		N 7	
Pitcher's Farm, Antigonishe			
Plaitfield, Pictou		I 13	
Plaister, Antigonishe		I 17	
Plaister Mines, Victoria			
Pleasant Bay, Inverness		E 19	
Pleasant Harbour, Halifax			
Pleasant Hills, Colchester			

TOWN.	COUNTY.	INDEX.	POP.
Pleasant Lake, Ry. 4, Yarmouth			
Pleasant Point, Halifax		L 14	
Pleasant River, Shelburne & Queens			600
Pleasant Road, Ry. 8, Yarmouth		N 7	
Pleasant Valley, (R. R. name *Jordanstown*,) Ry. 6, Mar. Ex., Digby		L 8	
Pleasant Valley, Pictou			
Pleasant Valley, Yarmouth			
Pleasant Valley Corner, Yarmouth			
Pleasantville, Lunenburg			
Plymouth, Yarmouth		O 7	
Plymouth Road, Pictou			
Plympton, Ry. 6, Mar. Ex., Digby		L 8	
Plympton Station, Digby			
Point Aconi, Cape Breton			
Point Beale, Colchester			400
Point Bear, Victoria			
Point Cross, Inverness			
Point Edward, Cape Breton			
Point Michaud, Richmond			
Point of Cape, Antigonishe		H 17	
Point Tupper, ● Ry. 9, Can. Ex., Richmond			
Poirierville, Richmond			
Pollet's Cove, Inverness			
Polson's Brook, Antigonishe			
Pomquet, Ry. 9, Can. Ex.			
Pomquet Station, Antigonishe			
Ponds, Pictou		H 16	
Pope's Harbour, Halifax			
Poplar Hill, Pictou			
Port Acadie, Ry. 6, Mar. Ex., Digby			
Portaupique, Colchester			200
Portaupique Mountain, Colchester		I 13	
Port Bain, Inverness			
Port Bickerton, King's			
Port Beers, Victoria			
Port Bersey, Colchester		H 14	
Port Caledonia, Cape Breton		G 2	
Port Clyde, Shelburne & Queen's			
Port Dufferin, Halifax			
Porter's Lake, Halifax			
Port Felix, Guysborough			
Port George, Annapolis		K 9	
Port Gilbert, (P. O. name Gilbert Cove, L 7,) Ry. 6, Mar. Ex., Digby			
Port Greville, ● Cumberland,		I 1	
Port Hastings, ● Rs. 10, Can. Ex., Inverness		I 18	
Port Hawkesbury, 1 bank, ● Ry. 9, Can. Ex., Inverness		I 18	
Port Hilford, Guysborough			
Port Hood, 1 bank, ● Rs. 10, Inverness			
Port Hood Island			
Port Howe, ● Cumberland			
Port Joli, Shelburne & Queen's		N 10	
Port La Tour, ● Shelburne & Queen's			
Port Lorne, ● Annapolis			
Port Maitland, ● Yarmouth			
Port Mahon, Queens			
Port Medway, ● Shelburne & Queen's			
Port Morien, ● Cape Breton			
Port Mouton, Cape Breton,		N 10	
Port Philip, Cumberland		H 11	
Port Richmond, Richmond			
Port Royal, Richmond		I 19	
Port Saxon, Shelburne			
Portuguese Cove			
Port Williams, ● Ry. 3, Mar. Ex., King's			
Potatoe, Ry. 11, Queen's			
Pottsmouth, Rs. Inverness			
Powers, Richmond			
Premier, Victoria			
Preston, Halifax			
Preston Road, Halifax			
Prince Albert, Annapolis			
Princeport, Rs. 2, Colchester		J 13	
Princeville, Inverness			
Prospect, Halifax		L 14	
Pubnico Beach, Shelburne & Queen's			
Pubnico Head,			
Pugwash, ● Ry. Cumberland			
Junction, Can. Ex., Cumberland		H 1	
Pugwash Range, Cumberland		H 13	
Pulp Mill, Rs. 11, Queen's		N 10	
Purdybrook, Antigonishe			

Q

TOWN.	COUNTY.	INDEX.	POP.
Queensport, Guysborough			
Queensville, Inverness		H 18	
Quinan, Yarmouth			

R

TOWN.	COUNTY.	INDEX.	POP.
Ragged Road, Guysborough			
Ragged Island			
Ramsey, Colchester			
Rawdon, Hants		H 12	
Rawdon Gold Mines, Hants			
Raymond's, Ry. Mar. Ex., Digby			
Rear Lands Spurling Mountain, Dom. Ex., Cumberland		H 19	
Rear of Baddeck Bay			
Rear of Balls Creek, Cape Breton			
Rear of Beaver Cove, Cape Breton			
Rear of Big			
Little Judique, Inverness			
Red Islands, Richmond			
Rehbaw, Pictou			
Renfrew, Hants			
Reserve Mines, Cape			
Reynoldscroft, Shelburne & Queen's			
Rhodes, King's		K 10	
Richards Corner, Lunenburg			
Richfield, Digby			
Richmond, Rs. Dom., Mar. Ex.			
Richmond, Richmond			
Ridge Road, Ry. Ex., Annapolis			
Cove,			
River Bourgeois, ● Richmond		I 9	
Riverdale, Digby			
River Dennis,			
Ex., Inverness			
River Denys			
River Denys			
River Dennis Station, Inverness		H 18	
River Hebert, Ry. Ex., Cumberland			
River Hebert Bend,			
River Hebert West Side, Cumberland			
River John, ●			
Ex., Pictou			
River John Road, Colchester			
River Phillip, Ry. 9, Can., Ex., Cumberland		H 12	
River Philip Centre, Cumberland			
Riversdale, 2 Ry. 9, Can., Dom. Ex., Colchester		I 14	
Riversdale, Ry. 3, Mar. Ex. Lunenburg			
Riverside, Inverness			
Riverside Corner, Hants			
Rivulet, Inverness			
Roach Vale, Guysborough			
Robert's Island, Yarmouth			
Robichaux, Ry. 6, Mar. Ex., Digby			
Robins, Richmond			

TOWN.	COUNTY.	INDEX.	POP.
Rockwell Settlement, Cumberland		H 11	
Rocky Bay, Inverness			
Rocky Lake Station, Can., Dom., Mar.		K	
Rocky Mountain, Pictou			
Rodney, Cumberland			
Rogers Hill Centre, Annapolis			
Roman's Valley, Guysborough		I 17	
Rose, Cumberland			
Rose Bay, Lunenburg		M 1	
Roseburn, Inverness			
Rosedale, Inverness			
Rossway, Shelburne & Queen's			
Ross Corners, Hants			
Rossendale, Cumberland			
Rosehill, Pictou			
Rossway, Digby			
Round Bay,			
Round Island, Cape Breton			
Sable River, W			
Saint Andrews, ●			
Saint Andrews,			
Saint Ann's, V			
Ry. 9, Can. Ex., Cape Breton			
Saint Catherine's River, ● King's			
Saint Croix, Hants			
Saint Esprit, Richmond			
Saint Francis Harbour, Guysborough			
Saint George			
Saint Patrick's Channel, Victoria			
Saint Peter's,			
P. O., Victoria			
Richmond			
Saint Rose, Inverness			
Salem, Cumberland			
Salem, ● Yarm

INDEX OF MAPS.

PAGE.

Abyssinia.....610
Afghanistan.....593
Africa.....544
Alabama.....312
Alaska Ty.....416
Alberta.....468
Algeria.....607
Andorra.....570
Arabia.....540
Argentine.....568
Arizona Ty.....370
Arkansas.....338
Armenia.....596
Asia.....540
Assiniboia.....468
Athabasca.....468
Atlantic Ocean.558
Australia.....550
Austria-
Hungary.....578
Bahamas.....526
Baluchistan.....593
Barbadoes Is.....551
Bermuda.....579
Bermudas.....566
Bhotan.....597
Bokhara.....593
Bolivia.....563
Borneo.....606
Bosnia.....578
Bourbon Is.....551
Brazil.....564
British Col.....472
British Guiana.557
British
Honduras.....522
Bulgaria.....590
California..378-386
Canada.....514
Cape Colony.....608
Central Africa.604
Central Am.....522
Ceylon.....597
Chile.....568
China.....596
Colombia.....563
Columbia-China.540
Colorado.....204
Congo Free
State.....604
Connecticut.....27
Corsica.....574
Costa Rica.....523
Crete.....581
Cuba.....482
Cyprus.....581
Delaware.....85
Denmark.....591
District of
Columbia.....84
Dutch Guiana.557
East Roumelia.590
East Indies.....600
Ecuador.....556
Egypt.....610
England.....572
Europe.....536
Faroer Is.....583
Fiji Is.....551
Florida.....300
France.....567
Franklin.....514
French Guiana.557
French Indo-
China.....540
Georgia.....304
Germany.....588
Gibraltar.....570
Great Britain.572
Greece.....575
Greenland.....583
Guatemala.....522
Haiti.....527
Hawaii.....422
Herzegovina.....578
Honduras.....523
Iceland.....583
Idaho.....404
Illinois.....158
India.....597
Indiana.....146
Indian Ty.....362
Iowa.....168
Ireland.....580
Italy.....571
Jamaica.....530
Japan.....596
Java.....602
Kansas.....190
Keewatin.....514
Kentucky..246-258
Khiva.....593
Korea.....596
Labrador.....432
Liberia.....544
Louisiana.....328
Loyalty Is.....551
Luxemburg.....579
Mackenzie.....514
Madagascar.....548
Madeira Is.....551
Maine.....10
Maltese Is.....551
Malta.....551
Manitoba.....464
Maryland.....84
Massachusetts..22
Mauritius Is.....551
Mexico.....478
Michigan.....136
Minnesota.....221
Mississippi.....320
Missouri.....180
Monaco.....567
Montana.....392
Montenegro.....590
Morocco.....607
Natal.....608
Nebraska.....196
Nepal.....597
Netherlands.....579
Nevada.....374-382
New Brunswick444
New
Caledonia Is.551
Newfoundland.433
New Guinea.....619
New Hampshire 14
New Jersey.....76
New Mex. Ty..366

NORTHUMBERLAND
NEW KENT
WESTMORLAND
ALBERT
KENT
YORK
SUNBURY
QUEENS
CHARLOTTE
KING
PRINCE EDWARD
GULF OF ST. LAWRENCE
NORTH
EGMONT BAY
PRINCETOWN
GREENVILLE
CHARLOTTE
HILLSBOROUGH
Chatham
New Castle
Chatham Jc.
Point Sapin
Upper Bay du Vin
Kouchibouguac Bay
Renous Bridge
Forest
St. Louis
Richibucto
Kingston
Ferris
Kouchibouguacis
Cain's River
Cold Brook
Dungarvon Turns
Bartholomew
Ludlow
Campbell
Stanley
Zionville
Nashwaak
Spring Hill
Lyons
Clapham
Mill Creek
Weldford
Cormeg
Macnaughtan
Cassies Pt.
Shediac Pt.
Cannan
Shediac
Barachois
Moncton
Memramcook
Dorchester
Johnson's Mills
Wood Pt.
Little River
Hopewell
Harvey
Blackwood
Little Ridge
Germantown
Alma
Elgin
Roxburgh
Church Hill
Sussex Cor.
Seeley's Mills
Ratter's Corners
Shepody Road
Goose Creek
Martin's Head
Apple Head
Salmon River
St. Martin's (W.O.)
Cape Chignecto
Cape Spear
Indian Pt.
Emigrant Road
Tormentine
Port Elgin
Fort Cumberland
Baie Verte
Amherst
Warren
Hastings
Leicester
Oxford
Pugwash
Wallace
Middleboro
Tatamagouche
Springhill
Southampton
Wentworth
Westchester
Parrsboro
Economy
Mines Basin
Cobequid Bay
Chignecto Bay
Fredericton
Oronocto
Lincoln
Swan Creek
Gagetown
Frederickton Jc.
Summer Hill
Douglas Valley R'd
Craftsville
Welsford
Mouth of Nerepis
Grand Bay
Big Cove
Fenwick
Coles
Springfield
Apohaqui
Hampton
Barnsville
Anagance
Penobquis
Elgin
Washademoak
Tracy
Three Tree Creek
Lake Utopia
Cape Gage
Horse Head
Skinner's Pond
Big Tignish Bay
Little Tignish Bay
Little Tignish
Cape Kildare
Miminegash Pond
Miminegash
Moncton Cove
Alma
Holland Bay
Cavendish Inlet
Conway Inlet
Cape Wolfe
Mill River
Brae Isl.
Bigarus Lagoon
Indian River
Wilmot
Summerset
Tignish
Tignish Run
Bedeque
Tyne Valley
Lennox Island
Malpeque Bay
Cape Bald
Cape Tormentine
Cape Traverse
Black Point
Point Prim
Point Pelee
Cape Jourimain
Shediac Isl.
Pt. de Chene
Bottle Pt.
Cape Brulé
Tracadie Harbor
Tracadie Cove
Cape Bear
Spring Cove
Bay Verte
Port Elgin
Fort Cumberland
Baie Verte
Cape Tormentine
Cape Spear
Point Prim
Point Pelee
Cape Jourimain
Shediac Isl.
Pt. de Chene
Bottle Pt.
Cape Bald
Cape Tormentine
Cape Traverse
Black Point

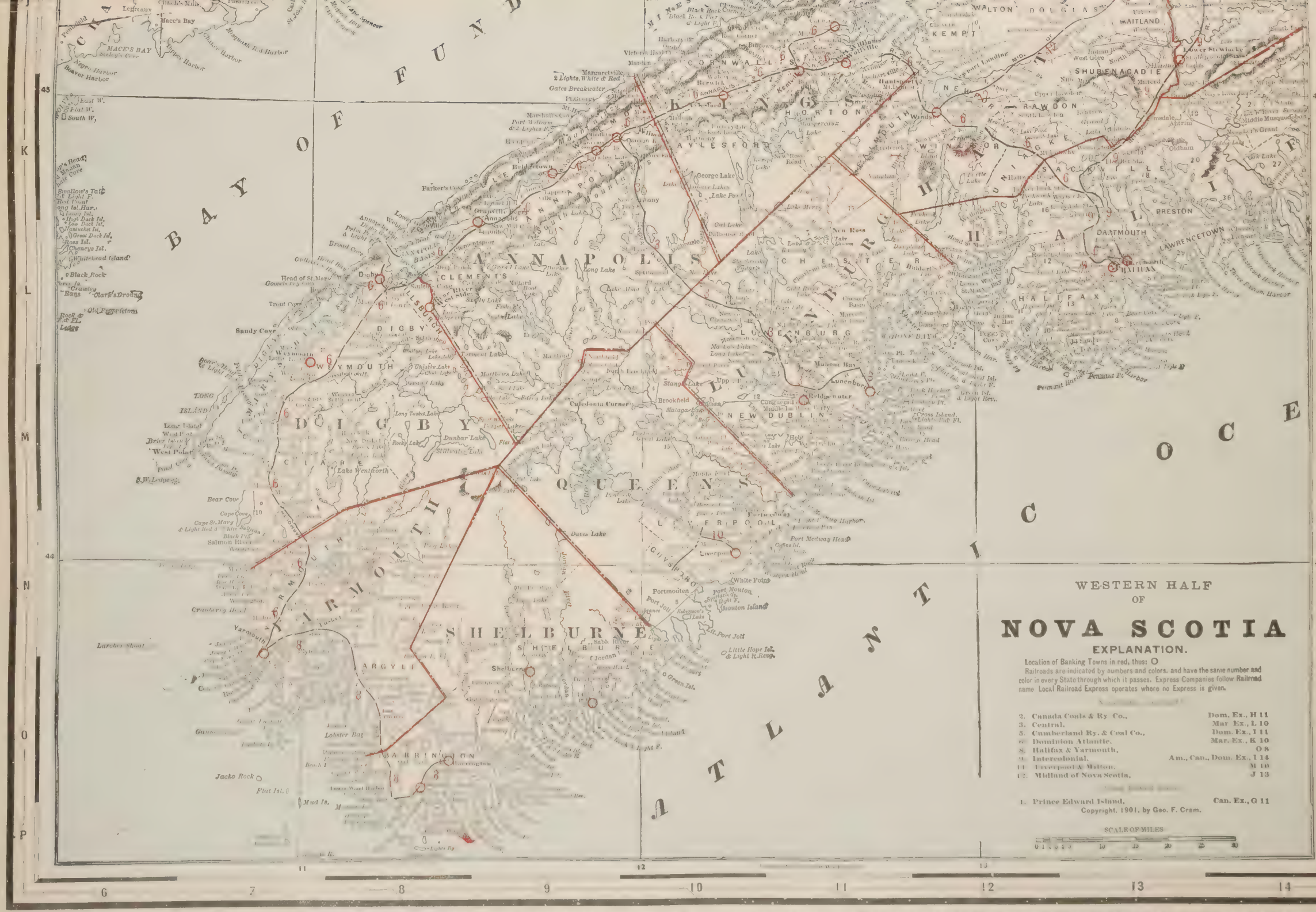
WESTERN HALF
OF
NOVA SCOTIA
EXPLANATION.
Location of Banking Towns in red, thus O
Railroads are indicated by numbers and colors, and have the same number and color in every State through which it passes. Express Companies follow Railroad name Local Railroad Express operates where no Express is given.
2. Canada Coals & Ry Co., Dom. Ex., H 11
3. Central, Mar Ex., L 10
5. Cumberland Ry. & Coal Co., Dom. Ex., I 11
6. Dominion Atlantic, Mar. Ex., K 10
8. Halifax & Yarmouth, O 8
9. Intercolonial, Am., Can., Dom. Ex., I 14
11. Liverpool & Milton, M 10
12. Midland of Nova Scotia, J 13
1. Prince Edward Island, Can. Ex., G 11
Copyright. 1901, by Geo. F. Cram.
SCALE OF MILES
BAY OF FUNDY
ATLANTIC OCEAN
ANNAPOLIS
KINGS
HANTS
HALIFAX
COLCHESTER
LUNENBURG
QUEENS
SHELBURNE
YARMOUTH
DIGBY
CLEMENTS
ANNAPOLIS
Digby
Weymouth
Yarmouth
Shelburne
Liverpool
Lunenburg
Bridgewater
Annapolis
Bridgetown
Windsor
Wolfville
Kentville
Truro
Amherst
Dartmouth
Halifax
Pictou
New Glasgow
Westville
Stellarton
Springhill
Parrsboro
Port Medway Head
Port Mouton
Portmouton
Cape Sable
Seal Island
Lobster Bay
Jacko Rock
Mud Is.
Flat Isl.
Sandy Cove
Head of St. Mary
Trout Cove
Long Island
West Point
Brier Island
Bear Cove
Cape Cove
Cape St. Mary
Salmon River
Cranberry Head
Lurcher Shoal
Gavel
Grand Lake
Lake Rossignol
Lake Ponhook
Lake Rossignol
Lake Tobeatic
Lake Wentworth
Dunbar Lake
Stillwater Lake
Tarmont Lake
Matthews Lake
Long Tusket Lake
Unakke Lake
Long Lake
Lake Mimo
Lake Mersey
Lake Rossignol
Lake Ponhook

TOWN.	COUNTY.	INDEX.	POP.
South River, (P.O. name Lower Settlement South River, I 17,) Ry. 9, ⊂ Can Ex.,	Antigonishe		150
South River Lake,	Guysborough		×
South Salt Springs,	Antigonishe		×
South Side Basin of River Dennis,	Inverness	H 19	×
South side of Baddeck River,	Victoria		×
South side of Boularoarie,	Victoria		×
South Side of West Margaree,	Inverness	G 19	×
South Side of Whycocomagh Bay,	Inverness	H 18	×
South Uniacke, Ry. 6, ⊂ Mar. Ex.,	Hants		×
South Vale,	Colchester		×
South Victoria,	Cumberland		×
Southville,	Digby		×
South Wallace,	Cumberland		×
South-West Margeree, ⊂	Inverness		×
South-West Port Hood,	Inverness		×
South-West Port Mouton,	Shelburne & Queen's		×
South West Ridge,	Inverness		×
Spatches Cove,	Digby	L 8	×
Spanish Ship Bay,	Guysborough		×
Spa Springs,	Annapolis	K 10	×
Spencer's Island,	Cumberland	I 10	×
Springdale,	Digby		×
Springfield, ⊃ ● Ry. 3, Mar.	Annapolis	L 10	500
Springhaven,	Yarmouth		×
Springhill, 1 bank, ⊙ ● Ry. 5, Can., Dom. Ex.,	Cumberland	I 12	×
Spring Hill Junction, ⊃ ● Rys. 5, 9, Can., Dom. Ex.,	Cumberland	H 12	4,800
Springville, Ry 14,	Pictou	I 15	356
Spry Bay,	Halifax	K 15	1,774
Spry Harbour,	Halifax		×
Stake Road,	Cumberland		×
Stanburn,	Lunenburg		×
Stanley,	Cumberland		×
Stanley Section,	Lunenburg		×
Stanwood's Beach, (Summer P. O.)	Yarmouth		×
Staple's Brook,	Colchester		×
Steam Mill Village,	King's		×
Steeles Lake,	Cape Breton		×
Steep Creek, Ry. 9, ⊂ Can. Ex.,	Guysborough	I 18	184
Stellarton, 1 bank, ⊃ ● Rys. 9, 14, Can. Ex.,	Pictou	I 15	2,410
Stewartdale,	Inverness		×
Stewiacke Cross Roads, ⊃ Ry. 9, Can., Dom. Ex.,	Colchester	J 15	250
Stillman,	Pictou		×
Stillwater, Ry. 6,	Mar. Ex., Hants		×
Still Water,	Guysborough	J 17	×
Stirling,	Richmond		×
Stoddarts, Ry. 3,	Annapolis	I 10	×
Stone House,	Cumberland		×
Stony Island,	Shelburne & Queen's		×
Stormont,	Guysborough	J 17	×
Strathlorn, ●	Inverness	G 18	300
Street's Ridge,	Cumberland		×
Stronach Mountain,	Annapolis	K 10	×
Sugar Loaf,	Victoria	D 20	×
Summerside,	Antigonishe		×
Summerville, ●	Hants	J 13	500
Summerville,	Pictou	H 16	×
Summerville Centre,	Shelburne & Queen's		×
Sundridge,	Pictou		×
Sunnybrae, Ry. 14,	Pictou	I 16	200
Sunnyside,	King's		×
Surette Island,	Yarmouth		×
Sutherland,	Antigonishe		×
Sutherland's Mills,	Pictou	I 16	×
Sutherland's River,	Pictou	I 16	150
Swansburg,	Shelburne & Queen's		×
Sweet's Corners,	Hants		×
Sydney, 5 banks, ⊃ ● Rys. 1, 9, Can. Ex.,	Cape Breton	G 21	3,600
Sydney Forks,	Cape Breton		×
Sydney Mines, ⊃ ●	Cape Breton	G 21	2,500
[illegible]	[illegible]		×
[illegible] ter, 15 miles n. w. West[illegible],	[illegible]	I 15, Ry. 9, ⊂ Can. Ex., Pictou	×

T

TOWN.	COUNTY.	INDEX.	POP.
Tancook Island,	Lunenburg	M 12	×
Tangier, ⊃ ●	Halifax	K 15	900
Tantallon,	Halifax		×
Tarbot,	Victoria		×
Tatamagouche, ⊃ ● Ry. 9, Can. Ex.,	Colchester	H 13	513
Tatamagouche Mountain,	Colchester	I 14	×
Taylor's Head,	Halifax		×
Taylor's Road, (2 miles e. Lower Settlement, South River, I 17,) Ry. 9, ⊂ Can. Ex.,	Antigonishe		×
Telford,	Pictou		×
Tenecape,	Hants	J 12	×
Terence Bay,	Halifax	L 13	×
Terminal City, Ry. 9, ⊂ Can. Ex.,	Guysborough	I 18	×
The Falls,	Colchester		×
The Hawk,	Shelburne		×
The Ledge,	Lunenburg		×
The Long Stretch,	Inverness		×
The Points, West Bay,	Richmond		×
Thompson's Station, ⊙ Ry. 9, Can.,	Cumberland	I 13	250
Thorburn, ●	Pictou	O 9	1,769
Thorne's Cove,	Annapolis		×
Three Brooks,	Pictou		×
Three Mile Plains, Ry. 6, ⊂ Mar Ex.,	Hants		×
Tidnish, ●	Cumberland	G 12	×
Tiverton, ●	Digby		250
Toney Mills,	Pictou		×
Toney River,	Pictou	H 15	×
Torbay,	Guysborough	J 18	300
Torbrook,	Annapolis	K 10	800
Torbrook East,	Annapolis		×
Torbrook Mines,	Annapolis		×
Tracadie, (1 mile w. of Big Tracadie, I 18,) ⊃ Ry. 9, Can. Ex.,	Antigonishe		1,700
Tracadie Road,	Guysborough		×
Trafalgar,	Guysborough	J 15	×
Tremont,	King's		×
Trenton, ⊃ ●	Ry. 9, ⊂ Can. Ex., Pictou	I 15	1,441
Trout Brook,	Cape Breton		×
Trout Cove,	Digby	L 7	200
Trout River,	Inverness		×
Troy,	Inverness		×
Truemanville,	Cumberland		×
Truro, 3 banks, ⊃ Rys. 9, 12, Can., Dom. Ex.,	Colchester	J 14	5,102
Tupperville, Ry. 6, ⊂ Mar. Ex.,	Annapolis	K 9	153
Tusket, ⊃ ●	Ry. 4, ⊂ Mar. Ex., Yarmouth	N 7	500
Tusket Falls,	Yarmouth		×
Tusket Forks,	Yarmouth	N 8	×
Tusket Wedge, ●	Yarmouth	O 7	×
Two Islands,	Cumberland		×
Two Rivers,	Cumberland		×

U

TOWN.	COUNTY.	INDEX.	POP.
Union Center,	Pictou		×
Union Station, Ry. 9, ⊂ Can. Ex.	Colchester	I 14	×
Union Square,	Lunenberg		×
Upper Bass River,	Colchester		×
Upper Big Tracadie,	Guysborough		×
Upper Branch,	Lunenburg	M 10	×
Upper Brookside,	Colchester		×
Upper Burlington,	Hants		×
Upper Canard,	King's		154
Upper Chelsea,	Lunenburg		×
Upper Clarence,	Annapolis		×
Upper Clements, Ry. 6 ⊂ Mar. Ex.,	Annapolis		×
Upper Clyde River,	Shelburne & Queen's	N 8	×
Upper Dyke Village,	King's		×
Upper Economy,	Colchester	H 12	250
Upper Fort Lawrence,	Cumberland		×
Upper Glen oe,	Inverness		×
Upper Glen Road,	Antigonishe		×
Upper Grand Mira,	Cape Breton		×
Upper Granville,	Annapolis		×
Upper Greenwich,	King's		×
Upper Kempt Head,	Victoria		×
Upper Kemptown,	Colchester		×
Upper Kennetcook, Ry. 12,	Hants	J 13	×
Upper Kingsbury,	Lunenburg		×
Upper La Have, Ry. 3,	Lunenburg	M 11	132
Upper Leitche's Creek,	Cape Breton		×
Upper Malagash,	Cumberland		×
Upper Margaree,	Inverness	G 19	×
Upper Middleboro',	Cumberland		×
Upper Musquodoboit, ●	Halifax	J 15	1,500
Upper New Cornwall,	Lunenburg		×
Upper New Harbour,	Guysborough		×
Upper New Port,	Hants	K 12	×
Upper Nine Mile River,	Hants		×
Upper North River,	Colchester		×
Upper Ohio,	Shelburne & Queen's		×
Upper Perreaux,	King's	J 11	×
Upper Port Latour,	Shelburne & Queen's		×
Upper Pugwash,	Cumberland		×
Upper Rawdon,	Hants	K 12	350
Upper River Dennis,	Inverness		×
Upper Sackville,	Halifax		×
Upper Scotsburn,	Pictou		×
Upper Settlement Barney's River,	Pictou	I 16	×
Upper Settlement of Baddeck River,	Victoria	G 20	×
Upper Settlement of Middle River,	Victoria	F 19	×
Upper Settlement of River Dennis,	Inverness	H 18	×
Upper Settlement South River,	Antigonishe	I 17	×
Upper Settlement of West River,	Pictou	I 15	×
Upper Smithfield,	Guysborough		×
Upper South West Mabou,	Inverness		×
Upper Springfield,	Antigonishe		×
Upperstewiacke, ●	Colchester	J 14	300
Upper Washabuck,	Victoria	G 19	×
Upper Wood Harbor, Ry. 8,	Shelburne & Queen's	O 8	×
Urbania,	Hants	J 13	×
Usher,	Antigonishe	I 17	×

V

TOWN.	COUNTY.	INDEX.	POP.
Valley Mills,	Inverness		×
Valley Station, ⊙ Ry. 9, ⊂ Can. Ex.,	Colchester	J 14	×
Vaughan,	Hants	K 12	×
Vernal,	Antigonishe	I 17	×
Vernon Mines,	King's	J 11	×
Vesuvius,	King's		×
Victoria,	Cumberland	H 13	100
Victoria Beach,	Annapolis		×
Victoria Harbour,	King's	J 10	×
Victoria Line,	Inverness		×
Victoria Mines,	Cape Breton	F 21	800
Victoria Vale,	Annapolis		×
Vienois,	Lunenburg		×
Villagedale,	Shelburne & Queen's		×
Vogler's Cove,	Lunenburg	M 11	500

W

TOWN.	COUNTY.	INDEX.	POP.
Walden,	Lunenburg		×
Waldegrave,	Colchester		×
Wallace, ● Ry. 9, Can. Ex.,	Cumberland	H 13	400
Wallace Bay,	Cumberland	H 13	×
Wallace Bay, North,	Cumberland	H 13	×
Wallace Bridge,	Cumberland	H 13	×
Wallace Grant,	Cumberland		×
Wallace Ridge,	Cumberland		150
Wallace River,	Cumberland	I 13	×
Wallace Station,	Cumberland		×
Wallbrook,	King's		×
Walton, ●	Hants	J 12	600
Ward's Brook,	Cumberland		×
Ward's Crossing,	Colchester		×
Warren,	Cumberland	H 12	×
Washabuck Bridge,	Victoria		×
Waterford,	Digby		×
Waterloo,	Lunenburg		×
Waterrush,	Guysborough		×
Waterside,	Pictou		×
Watervale,	Pictou		×
Waterville, ⊃ ●	Ry. 6, Mar. Ex., King's	K 10	175
Watford,	Lunenburg		
Watt Section,	Sheet Harbour, Halifax		×
Waugh's River,	Colchester	H 14	×
Waverley, ⊃ ●	Ry. 9, Can. Ex., Halifax	K 13	987
Weatherley,	Lunenburg		×
Weaver Settlement,	Digby	M 8	×
Webber's,	Annapolis	L 8	×
Wellington,	Yarmouth	N 7	×
Wellington Settlement,	Halifax	K 12	×
Wellington Station, ⊙ Ry. 9, ⊂ Can., Dom. Ex.,	Halifax	K 13	×
Welsford,	Pictou		×
Welsford Road,	King's		×
Welshtown,	Shelburne & Queen's		×
Welton's Corner,	King's		×
Wentworth,	Cumberland	H 13	400
Wentworth Centre,	Cumberland		×
Wentworth Creek,	Hants		×
Wentworth Station, ⊙ Ry. 9, Can. Ex.,	Cumberland	I 13	100
Wentzell's Lake,	Lunenburg		×
West Advocate,	Cumberland		×
West Alma,	Inverness		×
West Amherst,	Cumberland		×
West Arichat,	Richmond	I 19	100
West Bay, ●	Inverness	H 19	200
West Bay Road, ⊃ Ry. 9, Can Ex.,	Inverness	H 18	×
West Berlin,	Shelburne & Queen's		×
West Branch, East River of Pictou,	Pictou	I 15	×
West Branch River John,	Pictou	I 14	×
West Brook, Ry. 5 ⊂ Can., Dom. Ex.,	Cumberland	I 11	100
West Brooklyn,	Annapolis		×
Westbrook Mills,	Cumberland		×
West Caledonia,	Shelburne & Queen's		×
West Cariboo,	Pictou		×
Westchester,	Cumberland	I 13	×
Westchester Station, ⊙ Ry. 9, Can., Dom. Ex.,	Cumberland		×
Westchester Lake,	Cumberland	I 13	×
Westchester Station,	Cumberland		×
West Chezzetcook,	Halifax		×
West Dublin,	Lunenburg	M 11	×
West Earltown,	Colchester		×
Western Head,	Shelburne & Queen's		×
Westfield,	Shelburne & Queen's		×
West Gore, ●	Hants	J 13	×
West Hansford,	Cumberland		×
West Head,	Shelburne		×
West Inglesville,	Annapolis		×
West Jeddore,	Halifax		×
West La Have Ferry,	Lunenburg		×
West Lakevale,	Antigonishe		×
West Lawrencetown,	Halifax		×
West Leicester,	Cumberland		×
West Liscomb,	Guysborough		×
West Lochaber,	Antigonishe	I 17	×
West Merigomish, Ry. 9, ⊂ Can. Ex.,	Pictou	I 16	×
West Middle Sable,	Shelburne & Queen's		×
West New Annan,	Colchester		×
West Newly Quoddy,	Halifax		250
Weston,	Kings		×
West Petpeswick,	Halifax		×
West Point,	Digby	M 7	×
Westport, ●	Digby	M 7	1,400
West Port Clyde,	Shelburne & Queen's		×
West Pubnico,	Yarmouth		×
West River,	Pictou	I 15	120
West River Sheet Harbour, ●	Halifax		×
West River Station, ⊙ Ry. 9, Can. Ex.,	Pictou	I 15	200
West Side of Middle River,	Victoria	G 19	×
West Tatamagouche,	Colchester		×
Westville, 1 bank, ⊙ ●	Ry 9, Can. Ex., Pictou	I 15	8,152
Weymouth, 1 bank, ●	Digby	L 7	800
Weymouth Bridge, ⊙ ●	Ry. 6, Mar. Ex., Digby	M 7	400
Wharton,	Cumberland		×
Whitburn Mines,	Queen's		×
Whitehead, ⊃ ●	Guysborough	J 19	×
White Hill,	Pictou		×
White Point,	Queen's	N 10	×
White Point,	Victoria	E 20	×
White Rock Mills,	King's	K 11	×
White's Corner,	King's		×
Whitney Pier, ⊃ ●	Cape Breton		×
Whycocomagh, ●	Inverness	G 19	400
Whycocomagh Bay, (Northside)	Inverness		×
Whycocomagh Mount,	Inverness		×
Whycocomagh Portage,	Inverness		×
Williamsdale,	Cumberland	I 12	×
Williamsdale, East,	Cumberland		×
Williams Point,	Antigonishe		×
Willow Bank,	Inverness		×
Willowdale,	Pictou		×
Wilmot, ⊃ ●	Ry. 6 Mar. Ex., Annapolis	K 10	200
Windham Hill,	Cumberland	I 12	×
Windsor, 2 banks, ⊂ ●	Rys. 6, 12, Mar. Ex., Hants	K 12	2,838
Windsor Forks,	Hants		×
Windsor Junction, ⊃	Can., Dom. Mar. Ex., Halifax	K 13	×
Wine Harbour, ●	Guysborough	J 17	380
Wittenburg,	Colchester		130
Wolfville, 2 banks, ⊃ ●	Ry. 5, Mar. Ex., King's	J 11	1,800
Woodbine,	Cape Breton		×
Woodbourne, Ry. 9, ⊂ Can. Ex.,	Pictou	I 16	×
Woodfield,	Pictou		×
Wood's Harbor, ⊃	Shelburne		500
Woodside,	King's		×
Wood's Siding, Ry. 6, ⊂ Mar Ex.,	Digby		×
Woodvale,	Digby	N 7	150
Woodville,	Hants	K 12	×
Wreck Cove,	Victoria	F 20	×
Wyse's Corner,	Halifax		×
Wyvern,	Cumberland		×

Y

TOWN.	COUNTY.	INDEX.	POP.
Yarmouth, 3 banks, ⊙ ●	Rys. 6, 8, Mar. Ex., Yarmouth	N 7	6,089

Nova Scotia 3

Am., American Ex. Can., Canadian Ex. Dom., Dominion Ex. Mar., Maritime Ex.

INDEX TO PROVINCE MAP OF PRINCE EDWARD IS'D.

EXPLANATION.

To find the name of any place on the Map, first find the name in the Index; opposite the name will be seen the number and letter designating it on the Map, then trace a direct line on the Map from the number given to a point where it meets a direct line running from the letter given, and at or near this point will be found the name desired.

County seats in **full face** type. · Less than 100 population.
⊙ Telegraph Station. Ry., Railway.
● Money Order Post Office. Can. Ex., Canadian Express.
⊂⊃ Prepaid Freight and Express Station.
All Towns in Roman type are Post Offices.
All Towns in *Italic* type are not Post Offices.

RAILROADS.

1. Prince Edward Island. Tignish, D 12, to Souris, East, F 16, Emerald Jc., F 13, to Cape Traverse, G 13; Royalty ⊂⊃ F 14, to Charlottetown, G 14; Mount Stewart, F 15, to Georgetown, G 16. Binding from Charlottetown, G 14, to Murray Harbor, G 16.

COUNTIES.

COUNTY	CO SEAT.	INDEX	POP.	COUNTY.	CO SEAT.	INDEX	POP
King's,	Georgetown	G 16	26,634	Queen's,	Charlottetown.	F 14	45,983
Prince's,	Princetown	F	36,471				
				Total			

TOWNS.

TOWN	COUNTY.	INDEX.	
Abrams Village,	Prince East,	F 12	
Afton Road,	Queen's East		
Aitkin's Ferry,	King		
Albany,	Ry. 1, Prince East	G 13	
Alberry Plains,	Queen's East.		
Alberton,	1 bank, · ● Ry. 1, Prince West	E 12	
Albion,	King's.		
Alexandra,	Queen's East		
Allston,	Queen's East		
Alma,	Ry. 1, Prince West.		
Annandale,	King's		
Appin Road,			
Argyle Shore,	Prince East		
Arlington,	Prince West		
Armadale,	King's		
Ashton,	Ry. 1, King's		
Auburn,	Queen's West		
Augustine Cove,	Prince East	G 13	
B			
Baldwin's Road,	Ry. 1, King's	G 15	✓
Baltic,	Prince		✓
Bangor,	King's		✓
Barbara West,	Ry		✓
Bark Corner,	Queen'		·
Bayfield,	King's		·
Bay Fortune,	King's		·
Bayview,	Queen's We		
Beach Point,	Queen's		
Beaton's Mills,	Queen's East.		
Bedeque,	Prince East	F 13	900
Bedford,	(4¾ miles n. e. Little York, F 14) · Ry. 1, ⊂⊃ Can. Express		
Bethpage,			
Bishopford,			
Big Brook,	Prince		
Big Marsh,	King		
Bloomfield,	Prince W		
Bloomfield Station,	Prince West		
Blooming Point,			
Blueshank,	Ry		
Bonshaw,	Prince		
Bossal			
	Beach, Queen's East		
	Point, Ry. 1, Queen's		
Bras,	Prince West.		
Breadalbane,	(R.		
Brookbrae,	2		
Brobott's,	F 13,	●	
	Can. Ex.		
Bridgetown,	●		
Brockton,	Pr		
Brookfield,	Queen's West		
Brooklyn,	Queen's East.	G 15	
Bruhegell,	Ry. 1, King's		
Ball Creek,	King's		
Bungay,	Queen's W		
Burlington,	Prince		
Burton,	Prince West.		
Byrne's Road,	King's		
C			
Cable Head,	King'		
Cable Head, West,	King's		
Caledonia,	Queen's East	G 15	
Cambridge Road,	Queen's East		
Campbells Cove,	King's		
Campbelltown,	Prince E		
Canoe Cove,	Queen's West		
Cape Egmont,	Prince East.		
Cape Traverse,	· Ry. 1, Prince	G 13	
Cape Wolfe,	Prince West	E 11	
Cardigan Bridge,	⊂⊃ ● Ry. 1, King's	G 15	300
Cardross,	King's		
Carleton,	Prince		
Cavendish,	Queen's West.		
Cemetery,	(4 miles n. Charlottetown, G 14,) Ry. 1, Queen's		×
Central Bedeque,	Prince East.		
CHARLOTTETOWN,	4 banks, ⊂⊃ ● Ry. 1, Can. Ex., Queen's West	G 14	11,374
Charlwood,	Kin		
Chelton,	Prince East		
Chepstow,	King's		
Cherry Grove,	Ry. 1, King	F 16	×
Cherry Valley,	Queen's East.	G 15	×
China Point,	Queen's East.		×
Clarktown,	Queen's East		×
Clear Springs,	King		×
Clermont,	Prince Ea		×
Clinton,	Queen's We		×
Clyde River,	Queen's West.		×
Clyde Station,	Ry. 1, Que	West	×
Coleman,		E 12	×
Colville,	Ry. 1, Queen's	F 14	×
Commercial Cross,	King's		100
Conway Station,	Ry. 1, Prince West	F 12	×
Cornwall,	Queen's West.		×
Corraville,	King's		×
County Line,	⊂⊃		×
Coverhead,	Queen's East		×
Covehead Road,	Queen's East		×
Crapaud,	· Prince East	G 13	300
Cymbria,	Queen's East		×
D			
Darlington,	(R. R. name *North Wiltshire*,) Ry. 1, Queen's West	F 14	180
Darnley,	Prince East		×
De Blois Station,	Ry. 1, Prince West	D 12	×
De Gros Marsh,	King's		×
De Sable,	Prince East		×
Dingwell's Mills,	King		×
Donaldston,	Queen's Eas		×
Douglas,	Ry. 1, King's		×
Dromore,	Queen's East		×
Dromore West,	Queen's East.		×
Dundas,	King's	F 16	200
Dundee,	Ry. 1, King's.		×
Dunedin,	Queen's West		×
Durell,	King'		
Duvar Road,	Ry. 1,		
	EX., Prince West		
E			
Earnscliffe,	Queen's East		
East Baltic,	King's		
East Point,	King'		
Ebbs Fleet,	Prince West		
Ebenezer,	Queen's East.		
Egmont Bay,	Prince East		
Ellerslie,	Ry. 1, Prince's.	F 12	100
Elliott's Mills,	Ry. 1, Queen's West	F 13	
Elliott Vale,	King		
Ellis River,	Prince Wes.		
Elmira,	King's.		
Elmsdale,	Ry. 1, Prince	W	
Elmwood,	Queen's West.		
Emerald,	(R.R. name *Emerald Junction*,) · Ry. 1, Prince East	F 13	
	Van	East	G 14
Enmore,	Prince West.		
F			
Fairfield,	King's.	F 16	
Fairview,	Queen's We		
Farmington,	King's.		
Fitzgerald Station,	Prince W		
Fare House,	Ry. 1, King's		
Flat River,	Queen's East.		
Forest Hill,	King's		
Port Augustus,	Queen's East	F 15	
Fortune Bridge,	King's		
Fortune Cove,	Prince West		
Forty Eight Road,	Ry.		
Found's Mills,	Queen's West		
Fredericton Station,	Ry. 1, Prince East		
	eland, Prin		
Freetown,	⊂⊃ ● Ry 1, Prince East		150
French River,	Queen's West	F 13	100
French Village,	Queen's East.		
G			
Gambles Corners,	Prince East		
Garfield,	Queen's East		
Gaspereaux,	Queen's East	G 16	
Georgetown,	⊂⊃ ● Ry. 1, King's	G 16	
Glencorradale,			
Glenfanning,	King'		
Glenfinnan,	Queen's		
Glengarry,	Prince W.		
Glen Martin,	Queen's East		
Glen William,	Queen's		
Goose Riv			
Grandview,	Queen'		
	ranville, Queen's W.		
Greenmount,	Prince		
Greenvale,	King'		
Greenwich,	King's		
H			
Hamilton,	Prince East.	F 13	
Hampshire,	Queen's West.		
Hampton,	Prince East		
Harmony,	Ry. 1, Ki		
Harper's,	Ry. 1, Pr		
Harrington,	Queen's Ea		
Hartsville,	Prince East		
Hazel Grove,	Queen' W		
Head of Cardigan,	King's.		
Head of Hillsborough,	King's		
Head of Saint Peter's Bay,	(R. R. name *Saint Peter's*	F 15	
Heatherdale,	King's.		
Hermanville,	King's		
Hickey's Wharf,	Queen's		
Higgin's Road,	Prince West	F 12	
High Bank,	Queen's East		
Hopefield,	Queen's East		
Hope River,	Queen's West	F 11	
Hornbin,	(P. O. name Mill River) Ry. 1, ⊂⊃ Can. Ex. Prince West	E 12	
Hunter's River,	Ry. 1, Queen's West	F 13	
I			
Indian River,	Prince East.	F 13	
Inverness,	Prince West	E 12	
Iris,	Queen's East		
J			
Johnston's River,	Queen's East	G 14	
K			
Kelly's Cross	Prince East	G 13	600
Kelvin Grove,	Prince East	F 13	
		● Ry. 1, Prince	
			300
		Can.	
	Prince West		
Kildare Capes,	Prince West.	F 12	
Kingsborough,	King's		
Kingston,	Queen's West	G 13	
Kinkora,	Ry. 1, Prince East	F 13	
Kinlock,	Queen's East		
Kinross,	Queen's East		
L			
Lake Verd,	Queen's East		×
Lakeville,	King's		×
Lansdowne Hotel,			×
Launching Place,	King's		×
Leaville,	Prince West		×
Lincoln,	Queen's West		×
Linkletter,	Prince East.		×
Little Harbour,	King's		×
Little Pierre Jacques,	West		×
Little Pond,	King		×
Little Sands,	Queen's East.	H 15	150
Little Tignish,	Prince West	D 12	×
Little York,	R. R. name *York*,		
	Ry. 1, Queen's East	F 14	✓
Locke Road,	Prince West		·
Long Creek,	Queen's West	G 1	·
Long River,	Queen's West.	F 1	✓
Lorne Valley,	Kings		✓
Lot 1,	Prince West		✓
Lot 4,	King's		✓
Lot 4,	Prince West		✓
Lot 6,	Prince West		·
Lot 6,	Queen		✓
Lot 7,	Prince's		✓
Lot 8,	Prince West		✓
Lot 10,	Prince West		✓
Lot 11,	Prince West		✓
Lot 12,	Prince West		✓
Lot 14,	Prince West		✓
Lot 16,	Prince West		✓
Lot 30,	Prince East		✓
Lot 35,	Queen's East		✓
Lot 40,	Ry. 1, King's.		✓
Lot 48,	Queen's East		✓
Lot 56,	King's		✓
Lot 67,	Prince E		✓
Lower Freetown,	P	ice	F 1
Lower Montague,	King's	G 1	✓
Lower Rollo Bay,	King's		✓
Lugdal,	Ry 1, Queen's		✓
Lyndale,	King's		✓
M			
McNeill's Mills,	Ry	Can. Ex., Prince West	×
Mac Donald,	Prince West	F 12	·
Maddock,	Prince West		·
Mansfield,	King's		·
Maple Plains,	Prince East		✓
Margate,	Prince East	F 13	150
Marie Bridge,	Ry. 1, EX., King's		
Marshfield,	Queen's		
Marsh Road,	King's		
Martin,	Queen's West.		
Martinvale,	King's		
Mayfield,	Queen's West	F 14	
Mermaid Farm,	Queen's East	G 14	·
Middleton,	Prince East	F 13	·
Midgell,	Ry. 1, King's		✓
Midgell Mills,	King's.		·
Milburn,	King's		·
Mill Cove,	Queen's Eas		·
Mill River,	(R. R. name *Hornbin*) Ry. 1, Prince West		
Milltown Cross,			
Millvale,	Queen's W		
Mill Vlva,	Queen's West		
Milton Station,	Ry. 1, Queen's West	F 14	
Minnegash,	Prince West	F 1	
Miscouche,	⊂⊃ Ry	Prince East	F 12
Mitchell,			
Monaghan,	Queen's East		
Moncton Cove,	Prince's	E 11	
Montague Bridge,		●	
Montague Cross,	Queen's	G 15	
	lo,	King's	
		Prince	
Morell Rear,	King's	F 1	
Morell Station,	Ry. 1, King's		
Mount Albion,	Queen's East		
Mount Buchanan,	Queen's E		
Mount Carmel,	Prince		
Mount Herbert,	Que		
Mount Hope,	King's		
Mount Pleasant,	Prince		
Mount Ryan,	Queen's East		
Mount Stewart,	(R. R. name *Mount Stewart Junction*,) · ● Ry 1, Queen's East	F 15	
Mount Vernon,	Queen's	G 15	
Muddy Creek,	Prince East	F 12	
Murray Harbor,	North, Queen's East		
Murray Harbor		● Queen's East	
Murray River,	Q		
N			
Nail Pond,	Prince We		
New Acadie,	King's		
New Annan,	Ry. 1, Prince East	F 13	
New Argyle,	Queen's West		
New Dominion,	Queen's West		
New Glasgow,	● Queen's West	F 13	
New Harmony,	King's		
New Haven,	Queen's West	G 1	
New London,	Queen's West	F 13	
New Perth,	King's	G 15	
Newport,	King		
Newton,	Prince East		
Newton Cross,	Queen's East		
New Wiltshire,	Queen's West		
New Zealand,	(2½ miles e.	16,) Ry. 1,	
Nine Mile Creek,	Queen's West	G 1	
Norborough,	Prince East		
Northam,	Ry. 1, Prince W	F 12	
North Bedeque,	Prince East		
North Carleton,	Pri		
North Lake,	King's.		
North Milton,	Queen		
North River,	Queen'		
North Rustico,	Queen'		
		G 15	
North Wiltshire,	(P. O. name Darlington, · Ry. 1 Queen's West	F 14	
O			
	Road, Prince West	E 11	
	Station, ⊂⊃ Ry. 1, Prince West	E 12	
Orwell,	Queen's E		
Orwell Cove,	Queen's Ras		
	Bed Bridge, Que		
P			
Palmer Road,	Prince West		
Park Corner,	Queen's W		
Peake Station,	Ry. 1, K		
Perth,	Ry. 1, King's		
Peter's Road,	Queen's East	G 15	
Petersville,	Prince W		
Pinette,	Queen's East.		
Pisquid,	Ry. 1, Queen's		
Pisquid Road,	Queen's	G 1	
Pinsville,	Ry. 1, Prince West.		
Pinsville Station,	Prince West		
Pleasant Grove,	Queen's E		
Point Poplar,	King'		
Point Prim,	Queen's East		
Poplar Grove,	Prince We		
Portage,	Ry. 1, Prince's		
Port Hill,	· Prin		
Port Hill Station,	(P. O. name Tyne Valley,) ⊂⊃ Ry 1, Prince's	F 12	
Pownall,	Queen's		
Princetown,	Prince		
R			
Red House,	King'		
Red Point,	King'		
Richmond,	Ry. 1,		
Riverdale,	Pr		
Riverton,	Kings		
Rock Barra,	King's		
Rocky Point,	Queen's West		
Rollo Bay,	Ry. 1,	Can. Ex., King's	F 16	150
Rollo Bay Cross,	King's.	F 16	×
Roseberry,	Queen's East		×
Rose Valley,	Prince East.	F 13	×
Roseville,	Prince West		×
Ross Corner,	Prince East		×
Roxbury,	Prince West		×
Royalty Junction,	Queen's.		×
Ruskin	King's		
Rustico,	Queen's East	F 14	
	nationville, Queen's East.		
S			
Sailor's Hope,	King's.		✓
Saint Andrews	Ry. 1, Ki		
Saint Ann's	Queen's West	F 13	✓
Saint Anthony,	Prince West.		✓
Saint Catherines	Queen's West		✓
Saint Chrysostome,	Prince East		·
Saint Dunstan's,	Ry 1, Queen's		✓
Saint Eleanor's,	Ry. 1, Prince East.	F 1	400
Saint Georges,	Kin		·
Saint Gilbert,	Prince West		✓
Saint Louis,	(P. O. name Kildare, Ry 1,	Can. Ex., Prince West	F	✓
Saint Margaret's,	King's.	F 16	✓
Saint Mary's Road,	Queen's East		×
	Ry 1, Prince		✓
	Road, King's		✓
Saint Peter's,	(P. O. name Head of Saint Peter's Bay,) · Ry 1, King's	F 15	200
Saint Peter's Island,	King'		80
Saint Teresa,	Ry. 1,	Can. Ex., Queen's East	
Saint Timothy,	Prince East		✓
Savage Harbour,	King's.		✓
Scotchfort,	Ry 1, Queen's Ea		✓
Sea Cow Head,	Prince East		✓
Sea Cow Pond,	Prince West		✓
Scarlettown,	Prince East	F 13	✓
Sea View,	Queen's West		✓
Selkirk,	Ry 1, King's	F 16	×
Selkirk Road,	Queen's East	G 15	✓
Shamrock,	Prince		×
Somerset,	Prince's		×
Somerville,	King's.		✓
Souris,	East, 1 bank,	●	
	1, King's		500
Souris,	West, King's		
South Granville,	Queen's West		
South Kildare,	Prince West		
South Lake,	Kings		
South Melville,	Prin		
Southport,	Queen's East	G 14	
South West,	Prince West	F 12	
Springfield,	Prince East	F 15	
Spring Valley,	Prince East.		
Stanchel,	Prince East.		
Stanhope,	Queen's East		
Stanley Bridge,	●	West		300
			200
	Ex., Queen's East		
Summerside,	4 banks,	●	
	Ry. 1, Can. Ex., Prince		
Summerville,	King's.		
	ranham, Queen's		
	en Mile House, Queen's East		
Thornvale,	Queen's East		
Tignish,	· ● Ry. 1, Prin	West	D 12
Tracadie Cross,	East		
Traveller Rest,	East		
Trilby,	Queen's		
Tryon,	Prince		
Tyne Valley,	*Port Hill*		
Tyrone,	Queen's West		
U			
Union Corner,	Prince East		
Union Road,	Ry. 1, Queen's		
	eland, Prince		
Upton,	King's		
V			
Valleyfield,	Queen's East.	G 15	
Valleyfield,	East, King's		
Vernon River,	Queen's	G	
Vernon River Bridge,	Queen's East	G 15	
Victoria,	● Prince East	G 13	
Victoria Cross,	King	G 15	
Victoria, West,	Prince West	ge Green, Queen's East	
W			
Waterford,	Prince West		
Webster's Corners,	Queen's East	F 15	
Wellington,	R	West.	
Wellington			
West Cape,	Prince West		
West Devon,	Ry	EX., Prin	
Western			
Western Road,	Prince West	F 12	
West Newton,	Prince East		×
West Point,	Prince West		·
West Saint Peter's,	King		✓
Wheatley River,	Queen		
Whim Road Cross,	King's	G 15	
White Sands,	Queen's East		
Wiltshire,	Queen's	F 13	
Winsloe Road,	Queen's East		
Winsloe Station,	Ry. 1, Queen's East		×
Wood Island,	Queen's East.	H 15	·
Wood Islands,	North, Queen's		·
Woodville,	Prince West		·
Woodville Mills,	King's		·
Y			
York,	(P. O. name Little York, F 14,) Ry. 1, Queen's East		

INDEX OF MAPS.

PAGE.
Abyssinia.....610
Afghanistan...593
Africa.....544
Alabama.....312
Alaska Ty.....418
Alberta.....468
Algeria.....607
Andorra.....570
Arabia.....540
Argentine.....568
Arizona Ty....370
Arkansas.....338
Armenia.....598
Asia.....540
Assiniboia.....468
Athabasca.....468
Atlantic Ocean.558
Australia.....550
Austria-
Hungary....578
Bahamas.....526
Baluchistan....593
Barbadoes Is...551
Belgium.....579
Bermudas.....566
Bhotan.....597
Bokhara.....593
Bolivia.....560
Borneo.....606
Bosnia.....578
Bourbon Is.....551
Brazil.....564
British Col.....472
British Guiana.557
British
Honduras....522
Bulgaria.....590
California..378-386
Canada.....514
Cape Colony...608
Central Africa.604
Central Am....522
Ceylon.....597
Chile.....568
China.....596
Cochin-China.540
Colombia.....556
Colorado.....204
Congo Free
State.....604
Connecticut....27
Corsica.....574
Costa Rica.....523
Crete.....591
Cuba.....482
Cyprus.....591
Delaware.....85
Denmark.....582
District
of Col.....31
Dakota.....557
Dutch Guiana.590
East Indies....600
Ecuador.....556
Egypt.....610
England.....572
Europe.....536
Faroer Is.....583
Fiji Is.....551
Florida.....300
France.....567
Franklin.....514
French Guiana.557
French Indo-
China.....540
Georgia.....294
Germany.....588
Gibraltar.....570
Great Britain..572
Greece.....575
Greenland.....583
Guatemala.....522
Haiti.....527
Hawaii.....422
Herzegovina...578
Honduras.....523
Iceland.....583
Idaho.....404
Illinois.....158
India.....597
Indiana.....146
Indian Ty.....362
Iowa.....168
Ireland.....580
Italy.....571
Jamaica.....530
Japan.....596
Java.....602
Kansas.....190
Keewatin.....514
Kentucky..246-258
Khiva.....593
Korea.....596
Labrador.....432
Liberia.....544
Louisiana.....328
Loyalty Is.....551
Luxemburg.....579
Mackenzie.....514
Madagascar....548
Madeira Is.....551
Maine.....10
Maltese Is.....551
Malta.....551
Manitoba.....464
Maryland.....84
Massachusetts..22
Mauritius Is...551
Mexico.....478
Michigan.....136
Minnesota.....224
Mississippi....320
Missouri.....180
Monaco.....567
Montana.....392
Montenegro....590
Morocco.....607
Natal.....608
Nebraska.....196
Nepal.....597
Netherlands....579
Nevada.....374-382
New Brunswick.444
New
Caledonia Is.551
Newfoundland.432
New Guinea....619
New Hampshire 14
New Jersey.....76
New Mex. Ty..366

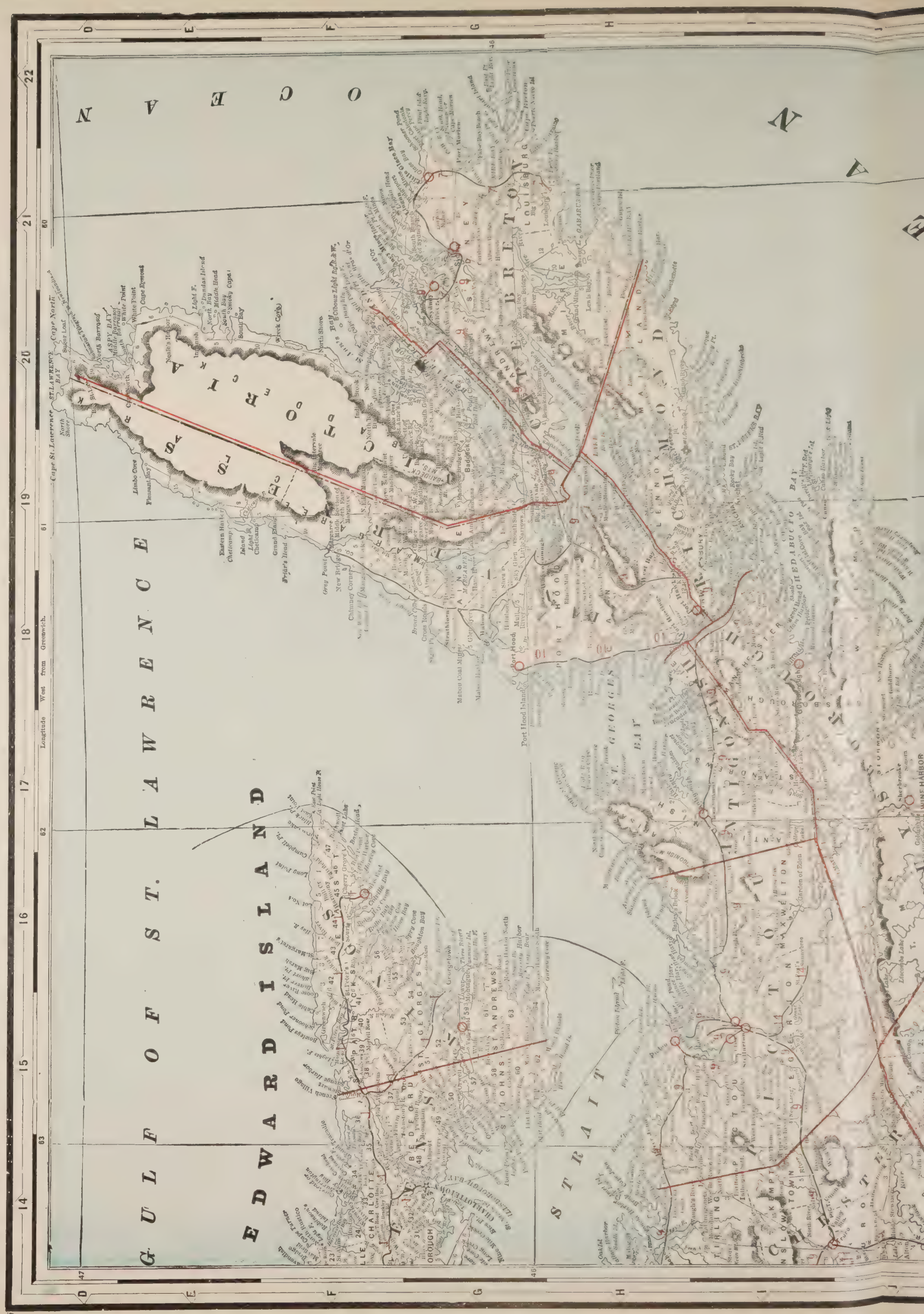
GULF OF ST. LAWRENCE
EDWARD ISLAND
ATLANTIC OCEAN
Longitude West from Greenwich.
Cape St. Lawrence
Cape North
Sydney
Port Hood
Port Hood Island
Port Mulgrave
Pictou
Tatamagouche
Amherst
Shediac
Bathurst
Dalhousie
Chatham
Newcastle
Fredericton
Woodstock
Grand Falls
Edmundston
Campbellton
Dorchester
Moncton
Sackville
Shediac
Cape Tormentine
Point Escuminac
Point Sapin
Tracadie
Shediac Harbor
Cape Jourimain
Cape Bear
Cape Traverse
Cape Egmont
Cape Ellis
Cape Leforce
Cape Tryon
Cape Wolfe
Cape Breton
Cape Ingonish
Cape Smoky
Cape Mabou
Cape Porcupine
Cape Gut Dog
Cape Ship
Cape Ray
Cape Anguille
Cape Gaspé
Cape Chat
Cape Magdalen
Cape Tormentine

EASTERN HALF
OF
NOVA SCOTIA
EXPLANATION.
Location of Banking Towns in red, thus: O
Railroads are indicated by numbers and colors, and have the same number and color in every State through which it passes. Express Companies follow Railroad
Dominion Coal Co. G 21
Intercolonial Can. Ex., I 14
Inverness & Richmond. G 18
Midland of Nova Scotia I 14
Nova Scotia Steel Co. I 15
Prince Edward Island Can. Ex., G 15
Copyright, 1901, by Geo. F. Cram.
ATLANTIC OCEAN
Longitude East from Washington.
Sherbrooke
WINE HARBOR
Sheet Harbor
Tangier
Liscomb
Newcomb Corner
Middle Musquodobolt
Newdigate
Lake Como
Lake Egmont
Upper Musquodoboit
Milt Lake
Mulgrave Lake
Alma Lake
Ship Harbor
Great Tangier Lake
West River Lake
Oak Lake
Gaddes Lake
Meagher's Grant
Cookvale
Scraggy Lake
Liscombs Lake
Indian Harbor
Fort Bickerton
Hollands Bay
Jeddore Harbor
Jeddore Head
Musquodobolt Harbor
Three Fathom Harbor
Chezzetcook Harbor
Pearl Island
Egmont Basin
Ship Harbor
Oldhaus Pt.
Spry Bay
Spry Harbor
Cape Spry
Sheet Harbor
Beaverbank Harbor
Badcomb Head
Newdigate Head
Hangar Cove
Harrigan Cove
Kennedy's Isl.
Beaver Isl.
Nichol Isl.
Ship Harbor
Oak's Head Harbor
Oak's Head
Charles Isl.
Pipes Harbor
Phenix Isl.
Clam Harbor
CLAM BAY
Bay Isl. & Light
Sq. R. & W.
Pleasant Point
Chezzetcook
Eastern Harbor
Lake Egmont
Lake Como
Middle River
Little River
Jareds Point
East River
Musquodobolt Harbor
Newcomb Corner
Middle Musquodobolt
Meagher's Grant
Cookvale
Scraggy Lake
Alma Lake
Ship Harbor
Great Tangier Lake
West River Lake
Oak Lake
Gaddes Lake
Tangier
Tangier Lake
Tangier Bay
Sheet Harbor
Oldhaus Pt.
Spry Bay
Spry Harbor
Cape Spry
Beaverbank Harbor
Badcomb Head
Newdigate Head
Hangar Cove
Harrigan Cove
Kennedy's Isl.
Beaver Isl.
Nichol Isl.
Ship Harbor
Oak's Head Harbor
Oak's Head
Charles Isl.
Pipes Harbor
Phenix Isl.
Clam Harbor
CLAM BAY
Bay Isl. & Light
Sq. R. & W.
Jeddore Head
Jeddore Harbor
Musquodobolt Harbor
Three Fathom Harbor
Chezzetcook Harbor
Pearl Island
Egmont Basin
Ship Harbor

INDEX TO PROVINCE MAP OF NEW BRUNSWICK.

EXPLANATION.

To find the name of any place on the Map, first find the name in the Index; opposite the name will be seen the number and letter designating it on the Map; then trace a direct line on the map from the number given to a point where it meets a direct line running from the letter given, and at or near this point will be found the name desired.

County seats in **Full Face** type.
⊙ Telegraph Station.
● Money Order Post Office.
Ry., Railway.
× Less than 100 population.
▭ Prepaid Freight & Express Station.

All Towns in Roman type are Post Offices.
All Towns in *Italic* type are not Post Offices.
Am. Ex., American Express.
Can. Ex., Canadian Express.
Dom. Ex., Dominion Express.
Mar. Ex., Maritime Express.

RAILROADS.

1. Albert Southern. Harvey, H 11, to Alma, I 10.

3. Canada Eastern. Fredericton, H 8, to Black Brook, D 9; Chatham, D 9, to Nelson, D 8; Blackville E 8, to Renous Bridge, E 8.

4. Canadian Pacific. Vanceboro, Me., to St. John, J 8, entering the province near St. Croix, I 4, Fredericton Jc., I 6, to Fredericton, H 6; Fairville, J 7, to Carleton, J 7; Edmundston, C 2, to St. Andrews, K 5; Watt Jc., J 5, to St. Stephen, J 5; De Bec, G 4, to Houlton, Me., G 4; Newburgh, G 4, to Fredericton, H 6; Aroostook Jc., E 4, to Caribou, Me., D 3; Perth Cen., E 4, to Red Rapids, E 4.

5. Caraquet. Gloucester, B 8, to Shippigan Station, B 10.

6. Central. Norton Station, I 8, to Chipman, G 8.

7. Elgin & Havelock. Elgin, H 10, to Havelock, G 9.

7a. Gulf Shore. Pokemouche Jc., B 10, to Tracadie, C 10.

7½. Hampton & St. Martins. Hampton, I 8, to Martins, J 9.

8. Intercolonial. Halifax, N. S., to St. John, J 8, entering the province near H 11, Painsec Jc., G 10, to Pointe du Chene, F 11; Moncton, G 10, to Riviere du Loup, Que., leaving the province near A 5; Dalhousie Jc., A 7, to Dalhousie, A 7; Derby Jc., D 8, to Renous Bridge, E 8.

8½. Kent Northern. Kent Junction, E 9, to Kingston, E 10; Richibucto, E 10, to St. Louis de Kent, E 10.

9. Moncton & Buctouche. Buctouche, F 10, to Moncton, G 10.

10. New Brunswick & Prince Edward Island. Sackville, H 11, to Cape Tormentine, H 12.

–. Northern. See Kent Northern.

10½. Restigouche & Western. Campbellton, A 6, to Glencoe, A 6, and building to the St. Johns River, 106 miles.

011 Saint John Valley & Riviere du Loup. Under construction from Woodstock, G 4, to Fredericton, G 6

11. Salisbury & Harvey. Salisbury, G 10, to Harvey, H 10.

12. Shore Line. St. Stephens, J 5, to St. John, J 8.

14. Temiscouata. Riviere du Loup, Que., to Connors, C 2, entering the province at C 2.

16. Washington County. St. Stephens, J 5, to Princeton, Me., J 4.

COUNTIES.

COUNTY.	INDEX.	POP.	COUNTY.	INDEX.	POP.
Albert	H 10	10,971	Restigouche	[illegible]	[illegible]
Carleton	F 4	22,532	St. John	[illegible]	[illegible]
Charlotte	[illegible]	[illegible]	Sunbury	[illegible]	[illegible]
Gloucester	[illegible]	[illegible]	Victoria	[illegible]	[illegible]
[illegible]	[illegible]	[illegible]	[illegible]	[illegible]	[illegible]
[illegible]	[illegible]	[illegible]	[illegible]	[illegible]	[illegible]
[illegible]	[illegible]	[illegible]	[illegible]	[illegible]	[illegible]
[illegible]	[illegible]	[illegible]	[illegible]	[illegible]	[illegible]

TOWNS.

TOWN.	COUNTY.	INDEX.	POP.
Abamshagan,	Westmoreland	[illegible]	100
Acadie,	Kent	E 9	100
Acadie Siding,	Kent	E 9	×
Adamsville, (8 miles n. Coal Branch station, F 9,) Ry. 8, ▭ Can. Ex.,	Kent	[illegible]	×
Akerly, Queen's		H 8	×
Albert, ⊙ Rys. 1, 11. Can. Ex.,	Albert	H 11	300
Albertine,	Victoria	[illegible]	×
Albert Mines, Ry. 11, ▭ Can. Ex.,	Albert	H 10	300
Aldouane, Ry. 8½,	Kent	E 10	×
Alexander's Point,	Gloucester	B 11	×
Alexandrina,	Kent	[illegible]	×
Allens,	Westmoreland	[illegible]	×
Allandale,	York	[illegible]	×
Alma, Ry. 1,	Albert	I 10	500
Ammon,	Westmoreland	[illegible]	×
Anagance, ⊙ m. Ry. 8, Can., Dom. Ex.,	K 8	H 9	100
Anagance Ridge,	King's	[illegible]	25
Anderson,	Westmoreland	G 12	×
Andover, ● Rys. 1, Dom. Ex.,	Victoria	K 4	400
Annidale,	Sunbury & Queen's	H 8	×
Apohaqui, ⊙ Ry. 8, Can., Dom. Ex.,	Kings	H 9	225
Arbuckle, Ry. 4, ▭ Dom. Ex.,	Victoria	[illegible]	×
Archibald Settlement,	Restigouche	A 7	×
Argyle,	Carleton	F 5	×
Armstrong,	King's	[illegible]	×
Armstrong's Brook,	Restigouche	A 8	2,000
Armstrong's Corner,	Sunbury & Queen's	I 7	100
Aroostook Junction, Dom. Ex.,	Victoria	E 4	500
Aroostook Portage,	Victoria	K 4	100
Arthurette,	Victoria	E 4	400
Arthurette Station, Ry. 4, ▭ Dom. Ex.,	Victoria	[illegible]	×
Ashland,	Carleton	F 4	×
Astle Crossing, Ry 3, ▭ Can. Ex.,	York	F 7	×
Aulac, (4 miles s. of Sackville, G 11,) Ry. 8, Can., Dom. Ex.,	Westmoreland	[illegible]	×
Avery's Portage,	York	[illegible]	×
Avondale,	Carleton	[illegible]	150
Avonmore,	Kings	[illegible]	[illegible]

B

TOWN.	COUNTY.	INDEX.	POP.
Baldington, Ry. 6, ▭ Can. Ex.,	Sunbury & Queen's	H 8	×
Back Bay,	Charlotte	[illegible]	200
Baghdad, Ry. 6, ▭ Can. Ex.,	Queens	[illegible]	×
Bale Verte, ⊙ ● Ry. 10, Dom. Ex.,	Westmoreland	G 12	200
Bale Verte Road,	Westmoreland	[illegible]	×
Bailey, (P. O. name Central Blissville, I 6,) Ry. 4, ▭ Dom. Ex.,	Sunbury	[illegible]	×
Bairnsfield,	Victoria	[illegible]	600
Bairdsville,	Victoria	[illegible]	200
Baker Brook, Ry. 14, ▭ Can. Ex.,	Victoria	[illegible]	×
Bald Hill,	Queen's	[illegible]	×
Balfron,	King's	[illegible]	×
Ballentine, Ry. 4, ▭ Dom. Ex.,	Kings	[illegible]	×
Balmoral,	Restigouche	A 6	500
Baltimore, (P. O. name Dawson Settlement) Ry. 11, ▭ Can. Ex.,	Albert	H 10	180
Barachois,	Westmoreland	G 11	×
Barber Dam, Ry. 4, ▭ Dom. Ex.,	Charlotte	I 5	×
Barnaby River, ⊙ Ry. 8, Can. Ex.,	Northumberland	E 9	500
Barnesville, Ry. 7½, ▭ Can. Ex.,	King's	I 8	300
Barrettsholme,	Albert	H 10	×
Bar Road, (2¼ miles n. St. Andrews, K 5,) Ry. 4, ▭ Dom. Ex.,	Charlotte	[illegible]	×
Bartholomew,	Northumberland	[illegible]	×
Bartibog,	Northumberland	C 9	×
Bartibog Bridge,	Northumberland	D 8	×
Bathbegue, ⊙ Ry. 8, ▭ Can. Ex.,	Northumberland	[illegible]	×
Bartlett Mills, Ry. 4, ▭ Dom. Ex.,	Charlotte	J 5	×
Bass River, Ry. 5,	Gloucester	[illegible]	×
Bass River,	Kent	F 10	300
Basswood Ridge,	Charlotte	J 5	×
Bath, ⊙ ● Ry. 4, Dom. Ex.,	Carleton	F 4	500
Bathurst, 1 bank, ⊙ ● Ry. 8, Can. Ex.,	Gloucester	B 8	1,500
Bathurst Village, ●	Gloucester	B 8	×
Bay du Vin, ●	Northumberland	D 10	300
Bay du Vin Mills,	Northumberland	D 9	×
Bayfield, ⊙ ●	Westmoreland	G 12	100
Bay Roads, Ry. 7a,	Gloucester	[illegible]	×
Bay Shore, Ry. 4, ▭ Dom. Ex.,	St. John	[illegible]	×
Bayside,	Charlotte	J 5	150
Bayside,	Northumberland	[illegible]	×
Bayswater,	King's	J 7	×
Bay View,	St. John	J 9	×
Beach Hill,	Albert	H 10	×
Beaconsfield,	Victoria	[illegible]	×
Bear Island,	York	H 5	×
Beaufort,	Carleton	[illegible]	×
Beaver Brook,	Albert	H 10	×
Beaver Brook, Ry. 8, ▭ Can. Ex.,	Northumberland	[illegible]	×
Beaver Dam,	York	[illegible]	×
Beaver Harbour,	Charlotte	K 6	250
Beech Hill,	Albert	[illegible]	×
Beechwood, (4 miles n. w. Bath, F 4,) Ry. 4, ▭ Dom. Ex.,	Carleton	[illegible]	×
Belledune,	[illegible]	[illegible]	×
Belleisle Bay,	King's	I 8	×
Belleisle Creek, Ry. 4, ▭ Can. Ex.,	King's	H 8	200
Belleden, R.	Sunbury & Queen's	H 8	×
Belleville,	Carleton	[illegible]	×
Bellevue Village,	Westmoreland	[illegible]	×
Belyea's Cove,	Sunbury & Queen's	H 8	×
Ben Lomond,	St. John	[illegible]	×
Benton, ●	Carleton	[illegible]	100
Benton, ⊙ Ry. 4, Dom. Ex.,	York	[illegible]	[illegible]
Beresford,	Gloucester	[illegible]	[illegible]
Berry Mill Station, ⊙ Ry. ▭ Can. Ex.,	Westmoreland	[illegible]	[illegible]
Berryton,	Albert	[illegible]	[illegible]
Bertrand,	Gloucester	[illegible]	150
Beulah,	King's	[illegible]	×
Big Cove,	Sunbury & Queens	H 8	×
Biggar Ridge,	Carleton	[illegible]	×
Birch Ridge,	Victoria	E 4	×
Birdton,	York	[illegible]	[illegible]
Black Land,	Restigouche	A 7	150
Black Point,	Restigouche	A 7	150
Black River,	Northumberland	D 9	×
Black River, St. John		J 8	200
Blackville, ⊙ ● Rys. 8, Can. Ex.,	Northumberland	D 9	×
Black Rock,	Gloucester	B 9	×
Black's Harbour,	Charlotte	[illegible]	100
Blackville, ⊙ ● Ry 8, Can. Ex.,	Northumberland	E 8	450
Blagdon's, (1½ miles n. Nereps Station, I 7,) Ry. 4, ▭ Dom. Ex.,	Kings	[illegible]	[illegible]
Blair,	Sunbury & Queen's	[illegible]	×
Blair Athol,	Restigouche	A 6	×
Blakely,	Sunbury & Queen's	[illegible]	×
Blanchard Settlement,	Gloucester	[illegible]	×
Blayney Ridge,	York	H 5	×
Blissfield, Ry. 3, ▭ Can. Ex.,	Northumberland	F 8	275
Blissville,	Sunbury & Queen's	I 6	300
Bloomfield,	Carleton	F 4	400
Bloomfield, ⊙ Ry. 8, Can. Ex.,	King's	I 8	200
Bloomfield Ridge,	York	F 6	×
Bloomfield Station,	King's	[illegible]	×
Blue Bell,	Victoria	[illegible]	×
Blue Cove,	Gloucester	[illegible]	×
Boeshee,	Charlotte	J 5	240
Boiestown, ⊙ Ry. 3, Can. Ex.,	Northumberland	F 7	250
Bon Accord,	Victoria	[illegible]	×
Bonney River Station, ▭ Am. Ex.,	Charlotte	[illegible]	[illegible]
Botsford Portage,	Westmoreland	G 11	200
Boudreau,	Westmoreland	[illegible]	×
Boudreau Village,	Westmoreland	H 11	250
Boundary Creek, Ry. 8, ▭ Can., Dom. Ex.,	Westmoreland	G 10	×
Boundary Line,	Carleton	[illegible]	150
Boundary Presque Isle,	Carleton	[illegible]	150
Bourgeois,	Kent	[illegible]	×
Boyne,	Sunbury & Queens	[illegible]	×
Brandsfield,	Northumberland	[illegible]	×
Breadalbane,	Restigouche	A 7	×
Breau's Creek,	Westmoreland	[illegible]	×
Bridgedale,	Albert	[illegible]	×
Bridgetown, Ry. 5,	Gloucester	[illegible]	×
Brigg's Corner,	Sunbury & Queen's	G 8	×
Bristol, ● Ry 1, Dom. Ex.,	Carleton	[illegible]	[illegible]
Bristol, Ry. 4, Dom. Ex.,	York	[illegible]	×
Brockway,	York	[illegible]	×
Brooklyn Road, Ry. 10, ▭ Dom. Ex.,	Westmoreland	[illegible]	×
Brooklyn,	Albert	[illegible]	×
Brookvale,	Sunbury & Queen's	H 8	×
Brookville,	Carleton	F 4	×
Brookville Station, (1 mile n. Coldbrook, J 8) Ry. 8, ▭ Can., Dom. Ex.,	St. John	[illegible]	×
Browne, (1 mile s. e. Upper Kent, F 4,) Ry. 4, ▭ Dom. Ex., Dom. Ex.,	Carleton	[illegible]	×
Brown's Flats,	King's	[illegible]	×
Brownsville,	King's	[illegible]	×
Bryenton,	Northumberland	[illegible]	×
Buctouche, ⊙ ● Ry. 9, Can. Ex.,	Kent	F 10	800
Bull Moose Hill,	King's	[illegible]	×
Bull's Creek,	Carleton	[illegible]	×
Bunghaw,	Carleton	[illegible]	100
Burden,	York	[illegible]	×
Burnside, (2½ miles [illegible] ridge, G 5,) Ry [illegible] Ex.,	York	[illegible]	[illegible]
Burnsville, ⊙ Ry [illegible] Ex.,	Gloucester	[illegible]	[illegible]
Burnt Church,	Northumberland	[illegible]	[illegible]
Burnt Land Brook,	Victoria	[illegible]	[illegible]
Burton,	Sunbury & Queen's	H 7	[illegible]
Burtts Corner, (R. R. name *Hurtt Lake*, ● Ry. 4, ▭ Dom. Ex.,	York	[illegible]	[illegible]
Butler,	Sunbury and Queens	[illegible]	[illegible]
Butternut Ridge, ●	Kings, G 9	[illegible]	×

C

TOWN.	COUNTY.	INDEX.	POP.
Cahill's, (2¼ miles s. e. Upper Hayneville, G 5) Ry. 4, ▭ Dom. Ex.,	York	[illegible]	[illegible]
Caledonia Settlement,	Albert	H 10	[illegible]
Calhoun, ⊙ Ry. 8, Can. F	Westmoreland	[illegible]	[illegible]
California,	Victoria	[illegible]	[illegible]
Cambridge,	Sunbury Queen's	H 8	[illegible]
Cameron's Mills,	Kent	[illegible]	[illegible]
Campbell Settlement,	Kent	G 5	[illegible]
Campbell Settlement,	York	[illegible]	[illegible]
Campbellton, 1 bank, ⊙ ● Rys. 8, 10½, Can. Ex.,	Restigouche	A 6	[illegible]
Campo Bello, ●	Charlotte	K 5	[illegible]
Canaan Rapid,	Sunbury & Queen's	H 8	[illegible]
Canaan Station, ⊙ Ry. 8, Can. Ex.,	Westmoreland	G 10	[illegible]
Canoble, Ry. 5,	Gloucester	[illegible]	[illegible]
Canterbury,	York	[illegible]	[illegible]
Canterbury Station, ⊙ ● 4, Dom. Ex.,	York	[illegible]	[illegible]
[illegible]	[illegible]	[illegible]	[illegible]
[illegible]	[illegible]	[illegible]	[illegible]
[illegible]	[illegible]	[illegible]	[illegible]
[illegible]	[illegible]	[illegible]	[illegible]
Caraquet, ● Ry. 5,	Gloucester	B 10	3,700
Cardigan, (1 [illegible] Upper Kes[illegible] Dom. Ex.,	York	[illegible]	[illegible]
Carlingford,	Victoria	[illegible]	[illegible]
Carlisle,	Carleton	[illegible]	[illegible]
Carlton,	Carleton	[illegible]	[illegible]
aron Brook,	Y	[illegible]	[illegible]
arpenter,	Sunbury	[illegible]	[illegible]
Carroll's Crossing, Ry. 3, Can. Ex.,	Northumberla	[illegible]	[illegible]
Cates Mill, Ry 4,	[illegible]	[illegible]	[illegible]
[illegible]	[illegible]	[illegible]	[illegible]
[illegible]	[illegible]	[illegible]	[illegible]
Cedar Camp,	King's	[illegible]	H 9
Central Blissville, (R. R. name *Bailey*, Ry. 4 ▭ Dom. Ex.,	Sunbury & Queen's	I 6	[illegible]
Central [illegible] & Queen's		[illegible]	[illegible]
Central Hampstead,	Sunbury & Queen's	[illegible]	[illegible]
[illegible]	[illegible]	[illegible]	[illegible]
Central Keswick Ridge,	York	[illegible]	[illegible]
Central Kingsclear,	York	H 6	[illegible]
Central Norton,	Kings	[illegible]	[illegible]
Central Waterville,	York	[illegible]	[illegible]
Centre Acade,	Kent	[illegible]	[illegible]
Centre Hampton,	King's	[illegible]	[illegible]
Centre Village,	Westmoreland	[illegible]	[illegible]
Centreville, ●	Carleton	F	[illegible]
Chambers Settlement,	[illegible]	[illegible]	[illegible]
Chamberd,	Victoria	[illegible]	[illegible]
Chamcook, R.	[illegible]	[illegible]	[illegible]
Charlotte		[illegible]	[illegible]
Chance Har	[illegible]	[illegible]	[illegible]
Chapman, W	[illegible]	[illegible]	[illegible]
Charleston,	Carleton	[illegible]	[illegible]
Charlo Station, Ry. 8	[illegible]	[illegible]	[illegible]
[illegible]	Restigouche	[illegible]	[illegible]
Chartersville,	Westmoreland	[illegible]	[illegible]
Chatham, 2 banks, ⊙ ● Rys. 3, Can. Ex.,	Northumberland	D 9	[illegible]
Chatham Junction, ⊙ Rys. 3, 8, Can. Ex.,	Northumberland	[illegible]	[illegible]
Chelmsford, Ry. 3,	[illegible]	[illegible]	[illegible]
	Northumberland	[illegible]	[illegible]
Chemical Road,	Albert	[illegible]	[illegible]
Cheney Settlement,	King	[illegible]	[illegible]
Cherry Vale,	Sunbury & Queen's	[illegible]	[illegible]
Chester,	Carleton	[illegible]	[illegible]
Chipman, ● Ry. 6, Can. Ex.,	Sunbury & Queen's	G 8	[illegible]
Church Hill,	Albert	[illegible]	[illegible]
Church Point,	Northumberland	D 9	[illegible]
[illegible]	[illegible]	14, Can. Ex.,	[illegible]
Victoria		C 2	×
Clarendon,	Charlott	1 7	×
Clarendon Station, (4½ miles n. w. of Welsford, I 7,) Ry. 4, Dom. Ex.,	Sunbury & Queen's	[illegible]	[illegible]
Clark's Corners,	Sunbury & Queen's	[illegible]	[illegible]
Clear View,	Carleton	[illegible]	[illegible]
Clear Water, (2 miles n. Portage Road, I 6,) Ry. 3, ▭ Can Ex.,	York	[illegible]	[illegible]
Clevelands,	King's	[illegible]	[illegible]
Clifton, ⊙	Ry 5, Gloucester	B 9	[illegible]
Clifton, ●	Kings	[illegible]	[illegible]
Clinch's Mills,	St. John	[illegible]	[illegible]
Clones,	Sunbury & Queen's	I 7	[illegible]
Cloverdale,	Carleton	[illegible]	[illegible]
Clover Hill,	King's	[illegible]	[illegible]
Coal Branch Statio		[illegible]	[illegible]
Can. Ex.,	Kent	[illegible]	[illegible]
Coal Creek, Ry. 6,	Can. Ex., Sunbury & Queen's	[illegible]	[illegible]
Coal Mines,	Sunbury & Queen's	G	[illegible]
Coates' Mills,	Kent	[illegible]	[illegible]
Cocagne, ●	Kent	[illegible]	900
Cocagne Cape,	Kent	[illegible]	×
Cocagne Station, Ry. 9, ▭ Can Ex.,	Kent	F 10	×
Cody's, ● Ry. 6, Can.	Sunbury & Queen's	[illegible]	×
Coldbrook, ⊙ Ry. 8, ▭ Dom. Ex.,	St. John	[illegible]	×
Coldstream,	Carleto	[illegible]	×
Coldstream East,	Carleton	[illegible]	×
Cole's Island,	Sunbury & Queen's	H 8	300
College Bridge, (2 miles s. Memramcook, G 11,) Ry. 8, Can., Dom. Ex.,	Westmoreland	[illegible]	100
Collins		[illegible]	352
Connell,		[illegible]	×
Connor,		[illegible]	×
Victoria		C 2	×
Cookville,	Westmoreland	G 11	×
Cork Station,	Dom. Ex., York	I 6	×
Cormier's Cove,	Westmoreland	[illegible]	×
Cormier Village,	Westmoreland	[illegible]	×
Corneville,	Kent	[illegible]	×
Corn Hill,	King's	H 9	300
Corn Hill East,	King's	H 9	×
Costigan,	Victoria	[illegible]	×
Cottrell, Ry. 4, ▭ Dom.	York	[illegible]	×
County Line, Ry 4, ▭ Dom. Ex.,	Carleton	[illegible]	×
Coverdale,	Albert	G 10	250
Coverdale Station, (3 miles s. e. Salisbury, G 10,) Ry. 11, ▭ Can., Ex.,	Albert	[illegible]	×
Covered Bridge, (4½ miles n. Nashwaak Bridge, G 6,) Ry. 3, ▭ Can. Ex.,	York	[illegible]	×
Cox's Point,	Sunbury & Queen	G 8	×
Cross Creek, ⊙ ● Ry. 3, Can. Ex.,	York	F 6	×
Cumberland Bay,	Ry	[illegible]	×
	Sunbury & Queen's	G 8	×
Cumberland Point,	Sunbury & Queen's	[illegible]	×
Cumming's Cove,	[illegible]	[illegible]	×
Curve, Ry. 4, ▭ Dom.	[illegible]	[illegible]	×
Curryville,	[illegible]	[illegible]	×
Albert		H	×
Cushmans,	[illegible]	[illegible]	×
[illegible]	[illegible]	[illegible]	×

D

TOWN.	COUNTY.	INDEX.	POP.
Dagle,	Victoria	[illegible]	[illegible]
Dalhousie, ⊙ ●	Ry.	[illegible]	[illegible]
Ex.,	Restigouche	[illegible]	[illegible]
Dalhousie Junction, ⊙	Ry. 8, Can. Ex.,	Restigouche	A 7
Dalgarons,	King's	[illegible]	[illegible]
Daniel,	Sunbury	[illegible]	[illegible]
Dannis, (5 miles s. [illegible] H 11,) Ry. 11, ▭ Can. Ex.,	Albert	[illegible]	[illegible]
[illegible]	[illegible]	[illegible]	[illegible]
Cape de Moiselle Creek,	Albert	H 11	[illegible]
Cape Enrage,	Albert	[illegible]	[illegible]
Cape Spear,	Westmoreland	[illegible]	[illegible]
Cape Station, (3 miles s. Curryville, H 11,) Ry. 11 Ex.,	Albert	[illegible]	[illegible]
Cape Formentin		[illegible]	[illegible]
Dom. Ex.,		[illegible]	[illegible]
[illegible]	[illegible]	[illegible]	[illegible]
Caraquet, ● Ry. 5,	Gloucester	B 10	3,700
Cardigan, (1 [illegible] Upper Kes[illegible] Dom. Ex.,	York	[illegible]	[illegible]
Carlingford,	Victoria	[illegible]	[illegible]
Carlisle,	Carleton	[illegible]	[illegible]
Carleton,	Carleton	[illegible]	[illegible]
aron Brook,	Y	[illegible]	[illegible]
arpenter,	Sunbury	[illegible]	[illegible]
Carroll's Crossing, Ry. 3, Can. Ex.,	Northumberla	[illegible]	[illegible]
Cates Mill, Ry 4,	[illegible]	[illegible]	[illegible]
[illegible]	[illegible]	[illegible]	[illegible]
[illegible]	[illegible]	[illegible]	[illegible]
Cedar Camp,	King's	[illegible]	H 9
Central Blissville, (R. R. name *Bailey*, Ry. 4 ▭ Dom. Ex.,	Sunbury & Queen's	I 6	[illegible]
Central [illegible] & Queen's		[illegible]	[illegible]
Central Hampstead,	Sunbury & Queen's	[illegible]	[illegible]
[illegible]	[illegible]	[illegible]	[illegible]
Central Keswick Ridge,	York	[illegible]	[illegible]
Central Kingsclear,	York	H 6	[illegible]
Central Norton,	Kings	[illegible]	[illegible]
Central Waterville,	York	[illegible]	[illegible]
Centre Acade,	Kent	[illegible]	[illegible]
Centre Hampton,	King's	[illegible]	[illegible]
Centre Village,	Westmoreland	[illegible]	[illegible]
Centreville, ●	Carleton	F	[illegible]
Chambers Settlement,	[illegible]	[illegible]	[illegible]
Chamberd,	Victoria	[illegible]	[illegible]
Chamcook, R.	[illegible]	[illegible]	[illegible]
Charlotte		[illegible]	[illegible]
Chance Har	[illegible]	[illegible]	[illegible]
Chapman, W	[illegible]	[illegible]	[illegible]
Charleston,	Carleton	[illegible]	[illegible]
Charlo Station, Ry. 8	[illegible]	[illegible]	[illegible]
[illegible]	Restigouche	[illegible]	[illegible]
Chartersville,	Westmoreland	[illegible]	[illegible]
Chatham, 2 banks, ⊙ ● Rys. 3, Can. Ex.,	Northumberland	D 9	[illegible]
Chatham Junction, ⊙ Rys. 3, 8, Can. Ex.,	Northumberland	[illegible]	[illegible]
Chelmsford, Ry. 3,	[illegible]	[illegible]	[illegible]
	Northumberland	[illegible]	[illegible]
Chemical Road,	Albert	[illegible]	[illegible]
Cheney Settlement,	King	[illegible]	[illegible]
Cherry Vale,	Sunbury & Queen's	[illegible]	[illegible]
Chester,	Carleton	[illegible]	[illegible]
Chipman, ● Ry. 6, Can. Ex.,	Sunbury & Queen's	G 8	[illegible]
Church Hill,	Albert	[illegible]	[illegible]
Church Point,	Northumberland	D 9	[illegible]
[illegible]	[illegible]	14, Can. Ex.,	[illegible]
Victoria		C 2	×
Clarendon,	Charlott	1 7	×
Clarendon Station, (4½ miles n. w. of Welsford, I 7,) Ry. 4, Dom. Ex.,	Sunbury & Queen's	[illegible]	[illegible]
Clark's Corners,	Sunbury & Queen's	[illegible]	[illegible]
Clear View,	Carleton	[illegible]	[illegible]
Clear Water, (2 miles n. Portage Road, I 6,) Ry. 3, ▭ Can Ex.,	York	[illegible]	[illegible]
Clevelands,	King's	[illegible]	[illegible]
Clifton, ⊙	Ry 5, Gloucester	B 9	[illegible]
Clifton, ●	Kings	[illegible]	[illegible]
Clinch's Mills,	St. John	[illegible]	[illegible]
Clones,	Sunbury & Queen's	I 7	[illegible]
Cloverdale,	Carleton	[illegible]	[illegible]
Clover Hill,	King's	[illegible]	[illegible]
Coal Branch Statio		[illegible]	[illegible]
Can. Ex.,	Kent	[illegible]	[illegible]
Coal Creek, Ry. 6,	Can. Ex., Sunbury & Queen's	[illegible]	[illegible]
Coal Mines,	Sunbury & Queen's	G	[illegible]
Coates' Mills,	Kent	[illegible]	[illegible]
Cocagne, ●	Kent	[illegible]	900
Cocagne Cape,	Kent	[illegible]	×
Cocagne Station, Ry. 9, ▭ Can Ex.,	Kent	F 10	×
Cody's, ● Ry. 6, Can.	Sunbury & Queen's	[illegible]	×
Coldbrook, ⊙ Ry. 8, ▭ Dom. Ex.,	St. John	[illegible]	×
Coldstream,	Carleto	[illegible]	×
Coldstream East,	Carleton	[illegible]	×
Cole's Island,	Sunbury & Queen's	H 8	300
College Bridge, (2 miles s. Memramcook, G 11,) Ry. 8, Can., Dom. Ex.,	Westmoreland	[illegible]	100
Collins		[illegible]	352
Connell,		[illegible]	×
Connor,		[illegible]	×
Victoria		C 2	×
Cookville,	Westmoreland	G 11	×
Cork Station,	Dom. Ex., York	I 6	×
Cormier's Cove,	Westmoreland	[illegible]	×
Cormier Village,	Westmoreland	[illegible]	×
Corneville,	Kent	[illegible]	×
Corn Hill,	King's	H 9	300
Corn Hill East,	King's	H 9	×
Costigan,	Victoria	[illegible]	×
Cottrell, Ry. 4, ▭ Dom.	York	[illegible]	×
County Line, Ry 4, ▭ Dom. Ex.,	Carleton	[illegible]	×
Coverdale,	Albert	G 10	250
Coverdale Station, (3 miles s. e. Salisbury, G 10,) Ry. 11, ▭ Can., Ex.,	Albert	[illegible]	×
Covered Bridge, (4½ miles n. Nashwaak Bridge, G 6,) Ry. 3, ▭ Can. Ex.,	York	[illegible]	×
Cox's Point,	Sunbury & Queen	G 8	×
Cross Creek, ⊙ ● Ry. 3, Can. Ex.,	York	F 6	×
Cumberland Bay,	Ry	[illegible]	×
	Sunbury & Queen's	G 8	×
Cumberland Point,	Sunbury & Queen's	[illegible]	×
Cumming's Cove,	[illegible]	[illegible]	×
Curve, Ry. 4, ▭ Dom.	[illegible]	[illegible]	×
Curryville,	[illegible]	[illegible]	×
Albert		H	×
Cushmans,	[illegible]	[illegible]	×
[illegible]	[illegible]	[illegible]	×

D

TOWN.	COUNTY.	INDEX.	POP.
Dagle,	Victoria	[illegible]	[illegible]
Dalhousie, ⊙ ●	Ry.	[illegible]	[illegible]
Ex.,	Restigouche	[illegible]	[illegible]
Dalhousie Junction, ⊙	Ry. 8, Can. Ex.,	Restigouche	A 7
Dalgarons,	King's	[illegible]	[illegible]
Daniel,	Sunbury	[illegible]	[illegible]
Dannis, (5 miles s. [illegible] H 11,) Ry. 11, ▭ Can. Ex.,	Albert	[illegible]	[illegible]
[illegible]	[illegible]	[illegible]	[illegible]
Cape de Moiselle Creek,	Albert	H 11	[illegible]
Cape Enrage,	Albert	[illegible]	[illegible]
Cape Spear,	Westmoreland	[illegible]	[illegible]
Cape Station, (3 miles s. Curryville, H 11,) Ry. 11 Ex.,	Albert	[illegible]	[illegible]
Cape Formentin		[illegible]	[illegible]
Dom. Ex.,		[illegible]	[illegible]
[illegible]	[illegible]	[illegible]	[illegible]
Caraquet, ● Ry. 5,	Gloucester	B 10	3,700
Cardigan, (1 [illegible] Upper Kes[illegible] Dom. Ex.,	York	[illegible]	[illegible]
Carlingford,	Victoria	[illegible]	[illegible]
Carlisle,	Carleton	[illegible]	[illegible]
Carleton,	Carleton	[illegible]	[illegible]
aron Brook,	Y	[illegible]	[illegible]
arpenter,	Sunbury	[illegible]	[illegible]
Carroll's Crossing, Ry. 3, Can. Ex.,	Northumberla	[illegible]	[illegible]
Cates Mill, Ry 4,	[illegible]	[illegible]	[illegible]
[illegible]	[illegible]	[illegible]	[illegible]
[illegible]	[illegible]	[illegible]	[illegible]
Cedar Camp,	King's	[illegible]	H 9
Central Blissville, (R. R. name *Bailey*, Ry. 4 ▭ Dom. Ex.,	Sunbury & Queen's	I 6	[illegible]
Central [illegible] & Queen's		[illegible]	[illegible]
Central Hampstead,	Sunbury & Queen's	[illegible]	[illegible]
[illegible]	[illegible]	[illegible]	[illegible]
Central Keswick Ridge,	York	[illegible]	[illegible]
Central Kingsclear,	York	H 6	[illegible]
Central Norton,	Kings	[illegible]	[illegible]
Central Waterville,	York	[illegible]	[illegible]
Centre Acade,	Kent	[illegible]	[illegible]
Centre Hampton,	King's	[illegible]	[illegible]
Centre Village,	Westmoreland	[illegible]	[illegible]
Centreville, ●	Carleton	F	[illegible]
Chambers Settlement,	[illegible]	[illegible]	[illegible]
Chamberd,	Victoria	[illegible]	[illegible]
Chamcook, R.	[illegible]	[illegible]	[illegible]
Charlotte		[illegible]	[illegible]
Chance Har	[illegible]	[illegible]	[illegible]
Chapman, W	[illegible]	[illegible]	[illegible]
Charleston,	Carleton	[illegible]	[illegible]
Charlo Station, Ry. 8	[illegible]	[illegible]	[illegible]
[illegible]	Restigouche	[illegible]	[illegible]
Chartersville,	Westmoreland	[illegible]	[illegible]
Chatham, 2 banks, ⊙ ● Rys. 3, Can. Ex.,	Northumberland	D 9	[illegible]

TOWN.	COUNTY.	INDEX.	POP.
L'Eglise, Ry. 4, ▭ Dom. Ex., Victoria		×	
Leonardville, Queens		×	
Lepreaux, ⊙ ● Ry. 12, ▭ Am. Ex., Charlotte		J 1	800
Lerwick, Victoria		×	
Letang, Charlotte		×	
L'Etete, Charlotte		K 6	200
Lever, Charlotte		×	
Lewis Mountain, Westmoreland		G 9	×
Lewisville, Ry. 9, ▭ Can. Ex., Westmoreland		G 10	×
Lily Lake, King's		I 4	×
Lime Hill, King's		×	
Limekiln, York		×	
Lincoltone, Ry. 4, ▭ Dom. Ex., Victoria		E 4	×
Lincoln, Sunbury & Queen's		H 6	×
Lindsay, Carleton		G 4	×
Lingley, Ry. 4, ▭ Dom. Ex., King's			×
Linton's, Sunbury & Queen's		G 7	×
Lisson, Kings		H 8	×
Little Bartibog, Northumberland			×
Little Bay, St. John			×
Little Bend, Northumberland		D 9	×
Little Cape, Westmoreland			×
Little Forks, Kent		J 2	×
Little Lake, Sunbury & Queen's			×
Little Lepreaux, Charlotte		J 7	×
Little Musquash, St. John			×
Little Ridge, Albert		H 11	×
Little Ridgeton, Charlotte			×
Little River, Ry. 9, ▭ Can. Ex., King's			×
Little River, Sunbury & Queen's			×
Little River, Queens			×
Little River, Northumberland			×
Little River, Albert		H 10	×
Little Rocher, Albert		I 10	200
Little Shemogue, Westmoreland			×
Little Shippigan, Gloucester		A 11	×
Loggieville, ● Ry. 3, Can. Ex., Northumberland		D 1	300
Londonderry, King's		I 4	×
Long Creek, Queens		H 8	100
Long Point, King's		I 5	×
Long Reach, King's		I 5	×
Long Settlement, Carleton		F 1	×
Long's Cove, King's			×
Lonsdale, King's			×
Lord's Cove, ● Charlotte		K 4	×
Lorne, Restigouche			×
Lowell, Albert			×
Lower Abonoggan, Westmoreland			×
Lower Brighton, Carleton		G 1	250
Lower Cambridge, Sunbury & Queen's			×
Lower Cantelbury, York		H 5	×
Lower Cape, Albert			×
Lower Cascade, Queens			
Lower Coverdale, Albert		G 10	150
Lower Derby, Northumberland			×
Lower Dumfries, York			×
Lower French Village, York			×
Lower Gagetown, Sunbury & Queen's			×
Lower Greenfield, Carleton			×
Lower Haynesville, York		G 5	×
Lower Line, Queensbury, York		H 6	×
Lower Millstream, Kings			×
Lower Nappan, Northumberland			×
Lower Newcastle, Northumberland			
Lower Peninsula, Kent		H 1	
Lower Prince William, York		H 5	300
Lower Queensbury, York		H 5	
Lower Ridge, Kings			×
Lower Saint Mary's, York			×
Lower Salmon Creek, Sunbury & Queen's			×
Lower Southampton, York		H 5	200
Lower Turtle Creek, Albert			×
Lower Wakefield, Carleton			×
Lower Windsor, Carleton			×
Lower Woodstock, Carleton		G 4	×
Lozier Settlement, Gloucester		B 10	×
Ludlow, Ry. 3, ▭ Can. Ex., Northumberland		F 7	×
Lutes Mountain, Westmoreland		G 10	
Lynches Corner, Kings			×
Lyndfield, Charlotte		J 5	×
Lyttleton, Northumberland		E 8	×

M

TOWN.	COUNTY.	INDEX.	POP.
McAdam Junction, ● Ry. 4, Dom. Ex., York		I 2	400
McAlpine, Queen's		H 7	×
McDonald's Corner, Sunbury & Queen's			×
McDonald's Point, Sunbury & Queen's			×
McDougall Settlement, Ry. 9, ▭ Can. Ex., Westmoreland		G 10	×
McHenry, Ry. 11, ▭ Can. Ex., Albert			×
McKees Mills, Kent			×
McKenzie's Corner, Carleton		G 4	200
McLaughlin, Northumberland		L 5	×
McLaughlin Road, Kent		F 10	×
McLean, Kent			×
McLeod Mills, Kent		E 10	×
McNairn, Kent			×
McNamee, Ry. 3, ▭ Can. Ex., Northumberland		F 7	×
McQuade, Westmoreland			×
Mace's Bay, Charlotte		J 7	100
Machnquac, York			×
Mackville, King's			×
Mactaquac, York		H 6	×
Magaguadavic, York		I 5	50
Magaguadavic Station, (4½ miles s. w. Prince William Station, I 5) Ry. 4, ▭ Dom. Ex. York			
Magundy, York		H 5	125
Main River, Kent			
Main Stream, Carleton			×
Maisonnette, Gloucester			100
Manner's Sutton, York		I 5	250
Mannhurst, King's			
Manuels, Northumberland			
Manzer's Siding, (7½ miles n. Marysville, H 6,) Ry. 3, ▭ Can. Ex., York			×
Maple Green, Restigouche		A 6	×
Maplehurst, Carleton		F 4	×
Maple Ridge, York			×
Mapleton, Albert			×
Maple View, Victoria		I 1	150
Maplewood, York			×
Maquapit Lake, Sunbury & Queen's			×
Marchbank, King's			×
Maria de Kent, Kent			×
Markhamville, King's		I 4	300
Marrtown, King's			×
Mars Hill, Carleton			×
Martin's, ⊙ Ry. 4, Dom. Ex., Victoria		D 3	1,000
Marvin, King's			×
Marysville, ⊙ ● Ry. 3, Can. Ex., York		G 6	200
Mascarene, Charlotte			300
Maudslay, Ry. 4, ▭ Dom. Ex., York		I 5	×
Maugerville, Sunbury & Queen's		H 7	100
Maxwell's, (5 miles n. St. Stephen J 5,) Ry. 4, ▭ Dom. Ex., Charlotte			×
Meadow, Albert			×
Meadow Brook, (3 miles n. Calhoun, G 11,) Ry. 8, ▭ Can Dom. Ex., Westmoreland			×
Meadows, (4½ miles s. Watt Junction, J 5,) Ry. 4, Dom. Ex., Charlotte			×
Mechanic's Settlement, Kings		H 9	250
Meductic, ● York			×
Melrose, Ry. 10, ▭ Dom. Ex., Westmoreland			200
Memel, Albert			×
Memramcook, ● Ry. 3, Can. Dom. Ex., Westmoreland		G 11	
Memramcook East, Westmoreland			
Memramcook West, Westmoreland		G 11	×

TOWN.	COUNTY.	INDEX.	POP.
Mercer, King's			×
Meredith, Charlotte			×
Midland, Victoria			×
Middle Caraquet, Gloucester			×
Middle Coverdale, Albert		G 10	×
Middle Halnesville, York			×
Middle Sackville, ● Ry. 10, ▭ Dom. Ex., Westmoreland		H 11	×
Middle Saint Francis, Victoria		C 2	×
Middlesex, Kent			×
Middle Simonds, Carleton		F 4	450
Middle Southampton, York		H 5	×
Middleton, Westmoreland			×
Midgic, Ry. 10, ▭ Dom. Ex., Westmoreland		G 11	×
Midgic Station, Westmoreland			×
Midland, King's		I 5	×
Midway, Albert			×
Milford, St. John			×
Millkish, King's		J 4	×
Millbank, Northumberland			×
Mill Brook, Sunbury & Queen's			×
Mill Cove, Sunbury & Queen's		H 8	×
Mill Creek, Ry. 8½, Kent		F 10	100
Milledgville, St. John		J 7	300
Millers Brook, Ry. 5, Gloucester			×
Minerton, (4 miles s. w. Derby Junction, D 8,) ⊙ ● Ry. 8, Can. Ex., Northumberland			
Miltonette, Ry. 4, ▭ Dom. Ex., Victoria			
Mill Settlement, Sunbury & Queen's			
Millstream, King's		H 9	18
Milltown, ● Ry. 4, ▭ Dom. Ex., Charlotte		J 5	1,0
Millville, ⊙ ● Ry. 4, Dom. Ex., York			
Mineral, Carleton			
Miscou Centre, Gloucester			
Miscou Harbour, Gloucester			
Miscou Lighthouse, Gloucester		A 11	
Mispec, St. John			
Mitchell, Restigouche			
Mizzenette, Gloucester			
Model Farm, (3 miles s. w. Nawigewauk, I 8,) Ry. 8, ▭ Can. Dom. Ex., King's			
Moffat's, (P. O. name Head of Tide, A 6,) ⊙ Ry. 8, ▭ Can. Dom. Ex., Restigouche			
Moncton, 3 banks, ⊙ ● Rys. 8, 9, Can. Dom. Ex., Westmoreland			
Moncton Road, Westmoreland		G 11	×
Monnin's Settlement, Gloucester		H 1	200
Moody, Gloucester			×
Moore's Mills, Ry. 4, Dom. Ex., Charlotte		J 5	350
Moran, Northumberland			×
Morehouse, Northumberland			×
Morrison's, (1½ miles s. Fredericton, H 6,) Ry. 4, ▭ Dom. Ex., York			
Mosquito Cove, King's			
Moulin's River, Kent		F 10	×
Mountain Brook, Restigouche		A 7	×
Mountain Dale, King's			×
Mount Hebron, King's			×
Mount Middleton, King's			×
Mount Pisgah, King's			×
Mount Pleasant, Carleton			150
Mount View, Westmoreland			×
Mountville, Albert			×
Mount Whatley, Westmoreland			
Mouth of Jemseg, Sunbury & Queen's		H 7	
Mouth of Keswick, (R. R. name *Rockland*) Ry. 4, ▭ Dom. Ex., York		G 6	
Mouth of Saint Francis, Victoria		D 1	
Mundleville, Kent			
Munnie, (1 mile s. Kilburn's Landing, E 4,) Ry. 4, ▭ Dom. Ex., Victoria			
Murchies, (1 mile s. w. Benton, H 4,) Ry. 4, ▭ Dom. Ex., York			
Murray Settlement, Westmoreland		G 12	
Murray Road, Westmoreland		G 12	
Musquash, ⊙ Ry. 12, Am. Ex., St. John		J 7	

N

TOWN.	COUNTY.	INDEX.	POP.
Nackawick, Ry. 4, ▭ Dom. Ex., York		G 5	
Narrows, ● Sunbury & Queen's		H 8	
Nashs Creek, ⊙ Ry. 8, ▭ Can. Ex., Restigouche			
Nashwaak Bridge, Ry. 4, ▭ Dom. Ex., York		G 6	
Nashwaak, ● Ry. 4, ▭ Dom. Ex., York		H 6	
Nashwaak Village, Ry. 4, ▭ Can. Ex., York		G 6	
Nason Siding, Ry. 4, ▭ Dom. Ex., Sunbury			
Nasonworth, York			
Nawigewauk, ⊙ Ry. 8, ▭ Can. Dom. Ex., King's		I 8	
Negnac, Northumberland		C 10	
Nelson Reserve, Ry. 3, ▭ Can. Ex., Northumberland		D 9	
Nereps Station, Ry. 4, ▭ Dom. Ex., King's		I 7	
New Bandon, Ry. 5, Gloucester		B 9	
Newburg, Carleton			
Newburgh Junction, ⊙ Ry. 4, Dom. Ex., Carleton		G 4	
New Canaan, Sunbury & Queen's		G 9	
Newcastle, 2 banks, ⊙ ● Ry. 8, Can. Ex., Northumberland		D 8	
Newcastle Bridge, Sunbury & Queen's		G 7	
Newcastle Creek, ● Sunbury & Queen's		H 8	
New Denmark, Victoria			
New Horton, Albert		H 11	
New Ireland Road, Albert		H 10	
New Jerusalem, Sunbury & Queen's			
New Market, York			
New Maryland, York			
New Mills, ⊙ ● Ry. 8, Can. Ex., Restigouche		A 7	
New River Mills, (3 miles w. Lepreaux, J 7,) Ry. 12, ▭ Am. Ex., Charlotte			
New Scotland, Westmoreland			
New Town, King's		H 9	
New Zion, Sunbury & Queen's			
Nictau, Victoria			
Nigado, Gloucester			
Nixon, Albert			
Nixon's, (3 miles n. Newburgh, G 4,) Ry. 4, ▭ Dom. Ex., Carleton			
Northampton, Carleton		G 4	
North Esk Boom, Northumberland		D 8	
Northfield, Sunbury & Queen's		G 7	
North Forks of Salmon Creek, Sunbury & Queen's		G 8	
North Lake, York		H 4	
North Renous, Northumberland			
North River Platform, Westmoreland		G 10	
Northrup, King's			
North Tay, York			
North West Bridge, Northumberland		D 8	
Norton, King's		I 5	
Norton Vale, York		I 5	
Norton Station, ⊙ Rys. 6, 8, Can., Dom. Ex., King's		I 8	
Notre-Dame, (4 miles n. McDougall Settlement, G 10,) Ry. 9, Can. Ex., Kent			

O

TOWN.	COUNTY.	INDEX.	POP.
Oak Bay, Ry. 12, ▭ Am. Ex., Charlotte		J 7	
Oakham Ry. 6, ▭ Can. Ex., Sunbury & Queen's		H 8	
Oak Hill, Charlotte		J 5	
Oakland, Carleton			
Oak Point, ● King's		I 7	
Oak Point, Northumberland		D 9	
Oakville, Carleton		G 1	

TOWN.	COUNTY.	INDEX.	POP.
Odell River, Ry. 4, ▭ Dom. Ex., Victoria			
Ogden			
Olinville, Queens			
Oromocto, Sunbury & Queen's			
Orlonville, Ry. 4, ▭ Dom. Ex., Victoria		D 4	125
Ossekeag, ● King's		I 5	
Oulton Road, Ry. 10, ▭ Dom. Ex., Westmoreland			

P

TOWN.	COUNTY.	INDEX.	POP.
Painsec, Westmoreland		G 11	
Painsec Junction, ⊙ Ry. 8, ▭ Can. Dom. Ex., Westmoreland		G 10	
Paquetville, Gloucester		B 9	
Parents, Victoria			
Parker's Ridge, York			
Parlee Settlement, King's			
Passekeag, Rys. 6, 8, ▭ Can. Dom. Ex., King's		I 8	
Patterson Settlement, Sunbury & Queen's			
Payne Settlement, Queens			
Pearsonville, King's			
Peel, Ry. 4, Dom. Ex., Carleton			
Pelletier Mills, Victoria			
Pembroke, Carleton		G 4	
Penlac, (4½ miles n. Marysville, H 6,) Ry. 3, ▭ Can. Ex., York			
Penniel, Charlotte			
Pennfield, (9 miles e. St. George, J 6,) Ry. 12, ▭ Am. Ex., Charlotte			
Pennfield Centre, Charlotte			
Pennfield Ridge, Charlotte		K 6	
Pennine, Ry. 3, ▭ Can. Ex., York			
Penniston, ● Ry. 4, Dom. Ex., Victoria			
Penobsquis, ● Ry. 4, Dom. Ex., King's		H 9	100
Perry Settlement, King's		H	
Perry's Point, King's			60
Perryville, Queen's			
Perth, ⊙ Victoria			500
Perth Centre, (R. R. name *Perth Junction*) ● Ry. 4, Dom. Ex., Victoria		E 4	
Peter's Mills, Kent			
Petersville, Sunbury & Queen's		I 7	
Petersville Church, Sunbury & Queen's			
Petitcodiac, ● Rys. 8, 9, Can. Dom. Ex., Westmoreland		H 9	
Petite Lameque			
Petit Rocher, ● Ry. 3, Can. Ex., Gloucester			
Piccadilly, King			
Pierston, King's			
Pine Ridge, Kent			
Pioneer, Carleton			
Pisarinco, York		J 4	
Pisarinco, West, St. John			
Plaster Rock, Ry. 4, ▭ Dom. Ex., Victoria			
Pleasant Mount, Queens			
Pleasant Point, Queens			
Pleasant Ridge, Charlotte			
Pleasant Vale, Albert			
Plourd, Victoria			
Plumwesep, Restigouche			
Sussex Vale, H 9,) Ry. 8, ▭ Can. Dom. Ex., King's			
Plymouth, Carleton			
Pocksham, Ry. 5, Gloucester		B 9	
Point de Bute, Northumberland			
Pointe du Chene, ⊙ Ry. 8, ▭ Can. Ex., Westmoreland		G 11	
Point Escuminac, Northumberland			
Point La Nim, Restigouche		A 7	
Point Sapin, Kent		D 10	
Point Wolfe, Albert		I 10	
Poirier, Kent			
Poitras, Victoria			
Pokemouche, ⊙ Ry. 9, Gloucester		B 10	
Pokemouche Junction, Ry. 7a, Gloucester		B 10	
Pollett River, Ry. 8, ▭ Can. Ex. Westmoreland		H 10	
Pottersharst, Sunbury & Queen's			
Pomeroy Ridge, Charlotte		J 4	
Poodiac, King's		I 9	
Poplar Grove, Gloucester		B 8	
Poquiock, York		H 5	150
Portage River, Northumberland			
Port Elgin, ● Ry. 9, Dom. Ex., Westmoreland			
Porter Road, Ry. 7, Can. Ex., King's			
Porter's, Ry. 7, Can. Ex., St. John			
Porton, Carleton			
Power's Creek, Victoria			
Pre d'en haut, Westmoreland			
Prince Albert, (Ry. 4, Albert			
Prince of Wales, Ry. 12, Am. Ex., St. John			150
Prince William, York		H 5	200
Prince William Station, Ry. 4, ▭ Dom. Ex., York		I 5	
Prosser Brook, Albert			150
Protectionville, Northumberland			
Public Landing, King's			
Puellering, Kent			

Q

TOWN.	COUNTY.	INDEX.	POP.
Quaco, (P. O. name St. Martins, J 9,) Ry. 7½, ▭ Can. Ex., St. John			3,000
Quaker Brook, Ry. 4, ▭ Dom. Ex., Victoria			
Quaco Road, St. John			
Queenstown, Sunbury & Queen's			
Queensville, Sunbury & Queen's			
Quispamsis, (4 miles n. e. Rothesay, I 8,) ⊙ Ry. 8, ▭ Can., Dom. Ex., King's			

R

TOWN.	COUNTY.	INDEX.	POP.
Randolph, St. John			
Rapide de Femme, Victoria			
Ratter's Corner, King's			
Raymond, ⊙ ● Rys. 6, 8, Can. Ex., King's			
Read, Westmoreland			
Red Bank, Northumberland		D 8	175
Red Head, St. John			
Red Pine, ⊙ Ry. 8, ▭ Can. Ex., Gloucester			
Red Rapids, Ry. 4, ▭ Dom. Ex., Victoria		E 4	
Red Rapids Bridge, Victoria			400
Reed's Island, Ry. 4, ▭ Dom. Ex., Victoria			
Reed's Point, King's			
Rees, Sunbury & Queen's			
Renaud's Mills, Kent		F 10	
Renous Bridge, (R. R. name *Indiantown*,) ● Rys. 3, 8, ▭ Can. Ex. Northumberland		E 8	150
Reynolds, Northumberland			
Richardville, Kent			
Richardson, Charlotte			
Richibucto, ⊙ ● Ry. 8½, Kent		E 10	800
Richibucto Village, Kent		E 10	50
Richmond Corner, ● Carleton		G 4	75
Riley Brook, Victoria		D 5	
Riordan, Gloucester			100
Riverbank, Ry. 4, ▭ Dom. Ex., Carleton		F 4	
Riverbank, (2¼ miles n. w. Grand Bay, J 7,) Ry. 4, ▭ Dom. Ex., King's			
River Charlo, Restigouche			
River de Chute, Carleton		F 4	
River de Chute Station, (½ mile n. of Upper Kent, F 4) Ry. 4, ▭ Dom. Ex. Carleton			
River Louison, ● Restigouche		A 7	100
River Side, Ry. 11, ▭ Can. Ex., Albert		H 11	250
Riverside, (1 mile s. Rothesay, I 8, Ry. 8, ▭ Can. Dom. Ex., King's			
Riverside, Beach, King's			
River View, Albert		H 9	

TOWN.	COUNTY.	INDEX.	POP.
Riviere de Femme, (3½ miles s. Grand Falls, D 4,) Ry. 4, ▭ Dom. Ex., Victoria			
Riviere des Caches, Northumberland		C 9	
Robertson, King's			
Robertson Road, Ry. 7½, ▭ Can. Ex., King's			
Robertson's Point, Sunbury & Queen's		H 7	
Robertville, Gloucester			
Rollehaud, Queens			
Robinsonville, Restigouche			
Rockland, ● Ry. 8, ▭ Can. Dom. Ex., Westmoreland		H 11	100
Rockland, (P. O. name Mouth of Keswick, G 6,) Ry. 4, ▭ Dom. Ex., York			
Rockport, Westmoreland		H 11	
Rockville, King's			
Rogersville, ● Ry. 8, Can. Ex., Northumberland		E 9	100
Rolf Road, Ry. 4, ▭ Dom. Ex., Charlotte			
Rothesay, ● Ry. 8, Can. Ex., King's			500
Round Hill, King's			
Rowena, Victoria			700
Roxeena Station, Ry. 4, Dom. Ex., Victoria			
Roxburgh, Albert		H	
Royal Road, York			
Royal Road, West, York			
Royalton, Carleton			
Rusagonis, Sunbury & Queen's		H 6	
Rusagonis Station, (4 miles s. Wassis Station, H 6,) Ry. 4, ▭ Dom. Ex., Sunbury & Queen's			
Ruther Glen, Carleton			

S

TOWN.	COUNTY.	INDEX.	POP.
Sackville, 2 banks, ⊙ ● Rys. 8, 10, Can. Dom. Ex., Westmoreland		H	
Saint Almo, Victoria			
Saint Amand, Victoria			
Saint Andre de Shediac, Westmoreland			
Saint Andrews, 3 banks, ● Ry. 3, Can. Dom. Ex., Charlotte		K 4	
Sainte Anne de Kent, Kent			
Saint Anne de Madawaska, Ry. 4, ▭ Dom. Ex., Victoria		C 3	
Saint Anthony, Ry. 9, ▭ Can. Ex., Restigouche		F 10	
Saint Basil, (P. O. name Upper Saint Basil, C 3,) ● Ry. 4, ▭ Dom. Ex., Victoria			
Saint Charles, Kent			
Sainte Croix, Ry. 4, Dom. Ex., York		I 1	
Saint Edward de Kent, Kent			
Saint François de Sales, Kent			
Saint George, ● Ry. 12, Am. Ex., Charlotte		J 6	
Saint Gregoire, Kent			
Saint Hilaire, Restigouche, Ex., Victoria			
Saint Ignace, Kent			
Saint Isidore, Gloucester		B 10	
Saint Jacques, Ry. 14, ▭ Can. Ex., Victoria		C 2	
Saint Jean Baptiste, Kent			
Saint John, 11 banks, ● Rys. 4, 8, 12, Am., Can., Dom., Mar. Ex. St. John		J 8	
Saint John North, ● St. John			
Saint John West, (R. R. name *West Saint John*) ● Rys. 4, 12, Am., Dom. Ex., St. John		J 7	
Saint Joseph, Ry. 5, Gloucester			
Saint Joseph, ● Westmoreland			
Saint Joseph de Kent, Kent			
Saint Leonard Station, Victoria			
Saint Leonard, Dom. Ex., Victoria			
Saint Louis de Kent, Ry. 8½, Kent		E 10	
Saint Martin's, (R. R. name *Quaco*,) Ry. 7½, Can. Ex., St. John			
Saint Mary's, ● Ry. 4, Dom. Ex., York		I 6	
Saint Marys, ● Ry. 4, Dom. Ex., York		I 6	
Saint Maure, Restigouche			
Saint Norbert, Kent			
Saint Paul's, Kent		I 10	
Saint Pierre, Kent			
St. Rosette, Gloucester			
Saint Simon, Gloucester			
Saint Stephen, 2 banks, ● Rys. 4, 12, 18, Am., Dom. Ex., Charlotte		J 5	
Saint Thomas, Carleton			
Saint Thomas de Kent, Kent			
Salmonier, (1 mile s. Fredericton, H 6,) Ry. 4, Dom. Ex., York			
Salem, Ry. 4, Dom. Ex., Albert		H 9	
Salina, King's			
Salisbury, ● Rys. 8, 9, Can. Dom. Ex., Westmoreland		G 10	
Salkeld, Charlotte			
Salmon Beach, Ry. 5, Gloucester			
Salmon Creek, Sunbury & Queen's		G 8	
Salmondale, Sunbury & Queen's			
Salmonhurst, Victoria		D 4	
Salmon River, St. John		I 9	
Salt Springs, Ry. 6, ▭ Can. Ex., King's		I 8	50
Sand Point Road, St. John			
Sargent, Northumberland			
Sawyer, Restigouche, King's			
Sawyer, King's			
Savoy, Northumberla			
Scadoue, Westmoreland			
Scotch Lake, York			
Scotch Ridge, Charlotte		J 4	
Scotch Settlement, Ry. 9, ▭ Can. Ex., Westmoreland		G 10	
Scotch Town, York			
Scott, York			150
Scott's, Ry. 4, ▭ Dom. Ex., York		H 4	
Scribner, King's			
Sea Dog Cove, King's			
Seal Cove, Charlotte			
Sea Side, Restigouche			
Second Falls, Charlotte		J 6	500
Second Westcock, Westmoreland			
Seely's Cove, Charlotte			
Selwood, Restigouche			
Semiwagan Ridge, Northumberland			
Seven Mile Ridge, Restigouche			
Sevogle, Northumberland		D 8	
Shanklin, St. John		J 9	
Shannon, Sunbury & Queen's			
Shannonvale, Restigouche		A 7	150
Shaw Brook, Westmoreland			
Sheba, Sunbury & Queen's		H 8	
Shediac, 1 bank, ● Ry. 8, Can. Ex., Westmoreland		G 11	700
Shediac Bridge, Westmoreland		F 11	
Shediac River, Westmoreland			
Shediac Road, Westmoreland			
Sheffield, ● Sunbury & Queen's		H 7	500
Sheffield Academy, Sunbury & Queen's			
Shelia, Gloucester			
Shemogue, Westmoreland		G 12	
Shenstone, Albert			
Shepody Road, King's			
Sherlock, King's			
Sherman Road, Albert			
Shinnickburn, Northumberland			
Shippigan, ⊙ ● Rys. 9, Gloucester			500
Shippigan Island, Gloucester			
Shippigan Station, ⊙ Ry. 9, Gloucester		B 10	
Shirley Settlement, Sunbury & Queen's		H 7	

TOWN.	COUNTY.	INDEX.	POP.
Shoganoc, (1¾ miles n. Deer Lake, H 4,) Ry. 4, Dom. Ex., York			25
Shorthoin, Sunbury & Queen's			
Silver Beach, Victoria			
Smith's, Westmoreland		G 11	
Smith's Corner, (P. O. name Upper Keswick, G 6,) Ry. 4, Dom. Ex., York			150
Smith's Creek, King's			300
Smith Town, Ry. 4, Dom. Ex., York			150
Snider Mountain, King's			
Somerville, Carleton			
Southampton, Carleton			
Sorrel Ridge, Charlotte			
Southampton, York		H	300
South Bay, Ry. 4, ▭ Dom. Ex., St. John		J	
South Branch, King's			200
South Branch, (3¾ miles n. Hoyt Station, I 6,) Ry. 4, ▭ Dom. Ex., Sunbury			
South Branch of Tobique, Restigouche			
South Clones, Queens			
South Gordonsville, Carleton			
South Knowlesville, Carleton			
South Nelson, ● Northumberland			
South Nelson Road, Northumberland			
South Newbridge, Carleton			
South Renous, Northumberland			
South Tracy, Queens			
Speerville, Carleton			
Speight's Corners, Sunbury & Queen's			
Spence, Westmoreland			
Springfield, ● King's		I 8	300
Springfield, York			
Spring Hill, (2½ miles n. Douglas, G 6,) Ry. 4, Dom. Ex., York			
Spruce Lake, St. John			
Spruce Lake Station, (5 miles e. Prince of Wales, J 7,) Ry. 12, ▭ Am. Ex., St. John			
Stanley, ● York			
Starkey's, Sunbury & Queen's			
Stevensville, Albert			
Stewart's Mountain, Westmoreland		G	
Stewart's Settlement, Ry. 7, ▭ Can. Ex., Westmoreland		G 9	
Stevens, (1½ miles n. w. South Bay, J 7,) Ry. 4, ▭ Dom. Ex., St. John		F 10	
Stewarton, King's			
Stickney, Ry. 4, Dom. Ex., Victoria			
Stiles Village, Westmoreland			
Stonehaven, Ry. 5, Gloucester			
Stone Ridge, York			
Sunny Corner, Sunbury & Dawson Settlement, G 10, Ry. 11, ▭ Can. Ex., Albert			
Strathaho, Northumberland		F 7	
Strathadam, Northumberland			
Stymiest Settlement, Northumberland		C 9	
Summerfield, Carleton			
Summer Hill, Queens			
Sunbury, C 2, Victoria			
Sunnyside, Restigouche			
Surrey, Albert			
Sussex, 1 bank, ● Can. Dom. Ex., King's			1,500
Sussex Corner, King's			
Sussex Portage, King's			1,000
Sutton, (3 miles s. e. Bay, J 7,) Ry. 4, Dom. Ex., St. John			
Swan			
Sweenyville, Kent			
Synton, Albert			
Sypher's Cove, Queens			

T

TOWN.	COUNTY.	INDEX.	POP.
Tabusintac, Northumberland		C 10	
Taylor's Mills, Restigouche			
Tay Creek, York			
Taylor Village, Westmoreland			
Tay Mills, York		G 6	
Tayside, Carleton		G 6	
Teed's Mills, (4½ miles n. De Bec, G 4,) Ry. 4, Carleton			
Temperance, Queens			
Temple, York			
Ten Mile Creek, Queens			
Tennant's Cove, Victoria			
Tete a Gauche River, Restigouche			
Tete a Gauche River, Restigouche			
Texas River, York			
The Barony, Victoria			
The Bluffs, Kings			
The Grant, King's			
The Ledges, (P. O. Winding Ledges, R. R. 14, ▭ Can. Ex., Victoria			
The Range, Sunbury & Queen's		G 8	
The Willows, Northumberland			
Thomond, King's			
Thompsons, Ry. 4, Dom. Ex., Queen's			
Thornbrook, Kent			
Thomas, Ry. 6, Queen's			
Thorntown, Queens			150
Three Brooks, Victoria			
Three Brooks Station, ▭ Dom. Ex., Victoria			
Three Tree Creek, Victoria			
Tilley, Victoria			
Tilley Road, Gloucester			
Tilts Mills, Ry. 7½, Ex., King's			
Titusville, King		I 5	100
Tobique Narrows, Ry. 4, ▭ Dom. Ex., Victoria			
Tobique River, Victoria			
Tooleton, King's			
Torryburn, (3 miles s. Rothesay, I 8,) Ry. 8, ▭ Can. Dom. Ex., King's			
Tower Hill, Queens			
Town Plot, King			
Tracadie, ⊙ ● Ry. 7a, Gloucester		C 10	
Tracey's Mills, Carleton			
Tracey Station, Ry. 4, Dom. Ex. Sunbury & Queen's		I 6	
Traceyville, Sunbury & Queen's			
Trout Brook, Northumberland		D 8	

U

| TOWN. | COUNTY. | IND

INDEX OF MAPS.

PAGE.
Abyssinia.....610
Afghanistan...593
Africa.....544
Alabama.....312
Alaska Ty.....418
Alberta.....468
Algeria.....607
Andorra.....570
Arabia.....540
Argentine.....568
Arizona Ty....370
Arkansas.....338
Armenia.....598
Asia.....540
Assiniboia.....468
Athabasca.....468
Atlantic Ocean.558
Australia.....550
Austria-Hungary....578
Bahamas.....526
Baluchistan....593
Barbadoes Is...551
Belgium.....579
Bermudas.....566
Bhotan.....597
Bokhara.....593
Bolivia.....560
Borneo.....606
Bosnia.....578
Bourbon Is....551
Brazil.....564
British Col.....472
British Guiana.557
British Honduras....522
Bulgaria.....590
California..378-386
Canada.....514
Cape Colony...608
Central Africa.604
Central Am....522
Ceylon.....567
Chile.....568
China.....576
Cochin-China..540
Colombia.....556
Colorado.....204
Congo Free State.....604
Connecticut... 27
Corsica.....574
Costa Rica.....523
Crete.....591
Cuba.....482
Cyprus.....591
Delaware..... 85
Denmark.....582
District of Columbia.... 84
Dutch Guiana .557
Eas'n Roumelia590
East Indies....600
Ecuador.....556
Egypt.....610
England.....572
Europe.....536
Faroer Is.....583
Fiji Is.....551
Florida.....300
France.....567
Franklin.....514
French Guiana.557
French Indo-China.....540
Georgia.....294
Germany.....588
Gibraltar.....570
Great Britain...572
Greece.....575
Greenland.....583
Guatemala.....522
Haiti.....527
Hawaii.....422
Herzegovina...578
Honduras.....523
Iceland.....583
Idaho.....404
Illinois.....158
India.....597
Indiana.....146
Indian Ty.....362
Iowa.....168
Ireland.....580
Italy.....571
Jamaica.....530
Japan.....596
Java.....602
Kansas.....190
Keewatin.....514
Kentucky..246-258
Khiva.....593
Korea.....596
Labrador.....432
Liberia.....544
Louisiana.....328
Loyalty Is.....551
Luxemburg....579
Mackenzie.....514
Madagascar....548
Madeira Is.....551
Maine..... 10
Maltese Is.....551
Malta.....551
Manitoba.....464
Maryland..... 84
Massachusetts.. 22
Mauritius Is...551
Mexico.....478
Michigan.....136
Minnesota.....224
Mississippi....320
Missouri.....180
Monaco.....567
Montana.....392
Montenegro....590
Morocco.....607
Natal.....608
Nebraska.....196
Nepal.....597
Netherlands....579
Nevada.....374-382
New Brunswick444
New Caledonia Is.551
Newfoundland.432
New Guinea....619
New Hampshire 14
New Jersey.... 76
New Mex, Ty..366

Longitude West from Greenwich
GULF OF ST. LAWRENCE
BRADELLE BANK
MAGDALEN ISLANDS
Cape Alright
Entry Isl.
Amherst Isl.
PRINCE EDWARD ISLAND
CAPE BRETON ISLAND
VICTORIA
CAPE BRETON
RICHMOND
INVERNESS
ANTIGONISHE
GUYSBOROUGH
COLCHESTER
PICTOU
HALIFAX
Sydney
Louisbourg
Port Hawkesbury
Antigonishe
Guysboro
Chedabucto Bay
Canso Bank
Sambro Cape
Sambro Harbor
Pennant
Green Isl.
Cape Gaburus
Cape Hinchinbrook
Cape Breton
Sydney Mines
Glace Bay
Bras d'Or Lake
Grand Etang
Chimney Corner
Big Intervale Margaree
Eastern Harbor
Chéticamp
Port Hood
Inverness
Mabou
Baddeck
Pictou
Amherst
Tatamagouche
Wallace
Pugwash
Malignant Cove
Livingston's Cove
Cape George
Morristown
Antigonishe Harbor
Tracadie
Arichat
Cape Auguy
Cape Hogan
Cape Canso
Port Mulgrave
Port Hastings
Port Bickerton
Liscomb
Liscomb Mills
Musquodoboit
Upper Musquodoboit
Hutchinson Set'l.
Cariboo Gold Mine
Lake Egmont
Grand Lake Sta.
Fletcher's Sta.
Head of Chezzetcook
Lake Echo
Dartmouth
Bedford
Windsor
Hantsport
Wolfville
Kentville
Bridgetown
Annapolis
Digby
Yarmouth
Shelburne
Liverpool
Lunenburg
Mahone Bay
Chester
Truro
Stellarton
New Glasgow
Pictou
Tatamagouche
Wallace
Port Elgin
Shediac
Moncton
Buctouche
Kouchibouguac
Tracadie
Chatham
Newcastle
Bathurst
Dalhousie
Campbellton
Caraquet
Shediac
Sackville
Dorchester
Hopewell Cape
Alma
Hillsborough
Harrigan Cove
Port Mouton
Port Medway
Chester
Lunenburg
Mahone Bay
Bridgewater
Liverpool
Shelburne
Yarmouth
Digby
Annapolis
Kentville
Wolfville
Windsor
Hantsport
Truro
Stellarton
New Glasgow
Pictou
Amherst
Tatamagouche
Wallace
Pugwash

TOWN.	COUNTY.	INDEX.	POP
Y			
Yoho,	York.....	H 6	.
York Mills,	York. .		-
Youghall,	Gloucester,		100
Young's Cove,	Sunbury & Queen's.....	H 8	300
Young's Cove Road, Ry. 6, Can. Ex.,	Sunbury & Queen's		.
Z			
Zealand Station, (2½ miles w Upper Keswick, G 6,) Ry. 4, ⊂ Dom. Ex.,	York.....		×
Zionville, Ry. 3, Can. Ex.,	York . . .		×

New Brunswick 3.

INDEX TO PROVINCE MAP OF QUEBEC.

EXPLANATION.

To find the place of any point on the Map first find the name in the index opposite the name will be seen the number and letter designating it on the Map. Then place a steel pin on the map from the margin designated, where it meets, extend and connecting line the letter designated, and at point of intersection will be found the name desired.

County seat towns in **full face**. Railways Railway type. Population unknown or less than 100.

Telegraph Station.

● Money Order Post Office. Proposed Telegraph & Express Station.

All towns in Roman type are Post Offices.

All Towns in *Italic* type are not Post Offices.

Am. Ex., American Express.

Can. Ex., Canadian Express.

Dom. Ex., Dominion Express.

Natl. Ex., National Express.

RAILROADS.

0. Asbestos & Danville. [illegible]

1. Atlantic & Lake Superior. [illegible]

2. Boston & Maine. [illegible]

3. Canada Atlantic. [illegible]

4. Canadian Pacific. [illegible]

5. Carillon & Grenville. [illegible]

6. Central Vermont. [illegible]

7. Chateaugay & Northern. [illegible]

8. Grand Trunk. [illegible]

9. Great Northern. [illegible]

10. Hull & Aylmer. [illegible]

11. Intercolonial. [illegible]

12. L'Assomption. [illegible]

13. Lotbiniere & Megantic. [illegible]

14. Maine Central. [illegible]

15. Montfort & Gatineau Colonization. [illegible]

15½. Montreal Park & Island. Elec. [illegible]

16. New York Central & Hudson River. [illegible]

16½. Orford Mountain. [illegible]

17. Ottawa & Gatineau. [illegible]

17½. Philipsburg. [illegible]

18. Pontiac Pacific Junction. [illegible]

18½. Pontiac & Renfrew. [illegible]

019. Quebec. [illegible]

19. Quebec Central. [illegible]

. Quebec Montmorency & Charlevoix. [illegible]

20. Quebec Southern. [illegible]

21. Quebec & Lake St. John. [illegible]

21½. Rutland. [illegible]

022. Southern Counties. [illegible]

22. South Shore. [illegible] L 7, to Yamaska, J 8.

23. Temiscouata. [illegible] Du Loup Sta., F 16, to Clairs, N. B., leaving [illegible]

24. United Counties. See Quebec Southern.

COUNTIES.

COUNTY.	SEAT.	INDEX.	POP.	COUNTY.	CO. SEAT.	INDEX.	POP.
[illegible]				[illegible]			

TOWNS.

TOWN.	COUNTY.	INDEX.	POP.
Abbotsford, (4¾ miles s. St. Pie, I.R.) ● Ry. 4, Dom. Ex., Rouville		[illegible]	300
Abbott's Corners, Missisquoi		[illegible]	
[illegible]			
Acton Vale, ● [illegible]		[illegible]	
[illegible]			
Adamsville, Brome		[illegible]	
Adstock, Megantic		[illegible]	
Aetna, Montcalm		[illegible]	
Agnes East, Compton		[illegible]	
Ailleboust, Berthier		[illegible]	
Aimé, ● Ry. 4, Dom. Ex.		[illegible]	
[illegible]			
Alma, Lake St. John, Pop. 1,[illegible]		[illegible]	1,[illegible]
Alma East, Lake St. John ● Can.		[illegible]	
Alma, ● Ry. 4, Dom. Ex.		[illegible]	
[illegible]			
Alma Station, Bellechasse		[illegible]	
Alma West, Lake St. John		[illegible]	
Alma Junction, Bellechasse		[illegible]	
[illegible]			
Alma, Lake St. John		[illegible]	
Alma, Lake St. John		[illegible]	
Alma, Lake St. John		[illegible]

TOWN.	COUNTY.	INDEX.	POP.
Fort Ingalls.	⊙ Ry. 23, Can. Ex., Temiscouata	F 17	×
Fort William, Pontiac		F 5	100
Foster,	⊙ Ry. 4, Dom. Ex., Brome	M 9	200
Fox Bay,	⊙ Gaspe		×
Fox River,	⊙ Gaspe	L 21	800
Frampton, Dorchester			400
Franklin Centre,	● Huntingdon		356
Frechette, Levis			×
Frelighsburg,	● Missisquoi	N8	600
French Village, Drummond		L 10	350
Frontenac, Lotbiniere			1,500
Frontier, Huntingdon			×
Frost Village, Shefford			215
Fulford, Ry. 4,	⊏ Dom. Ex., Brome	M 9	215

G

TOWN.	COUNTY.	INDEX.	POP.
Galson, Compton			×
Garland, Chateauguay			×
Garneau, L'Islet		H 15	×
Garneau Junction,	⊙ Rys. 4, 21, Can., Dom. Ex., Champlain	I 9	×
Garthby Station,	⊙ ● Ry. 19, Am. Ex., Wolfe	L 12	800
Garthby West, Wolfe			×
Gascons,	⊙ Bonaventure		×
Gaspartie, Chateauguay			×
Gaspe Basin,	⊙ ● Gaspe	L 21	1,200
Gaspe Bay, South, Gaspe			×
Gatineau Junction,	⊙ Rys. 4, 17, ⊏ Dom. Ex., Ottawa	L 1	1,500
Gatineau Valley Junction,	⊙ Ry. 4, ⊏ Dom. Ex., Ottawa		×
Geneva, Argenteuil		L 4	150
Genoa, Argenteuil		L 5	×
Gentilly,	⊙ ● Nicolet	J 10	2,500
Georgeville,	● Stanstead, N 9		395
Geraldine, Huntingdon		N 6	×
Gerbsemani, saguenay			×
Gilman, Brome			×
Girard, Ry. 8,	⊏ Natl. Ex., St. John's		150
Giroux, Ry. 1,	⊏ Can. Ex., Bonaventure		×
Glen Almond, Labelle			60
Glen Bean, Wright			50
Glen Gordon, Labelle			×
Glengyle, Pontiac			75
Glen Iver, Sherbrooke			×
Glenlivet, Wright		K 2	×
Glen Lloyd, Megantic		J 12	×
Glen Murray, Megantic		J 11	250
Glen Sutton, Ry. 4,	⊏ Dom. Ex., Brome	N 9	400
Goland Chateauguay			×
Golbert, Saguenay			×
Gosbo [illegible]			
Gore, Ry. 8,	⊏ Can. Ex., Richmond		×
Gosselin's Mills, Compton			×
Gould, Compton		L 12	209
Gould Station, Ry. 4,	⊏ Dom. Ex., Compton	M 11	105
Gracefield,	● Ry. 17, Dom. Ex., Wright		100
Graham, (R. R. name *Lagrave*) Ry. 4,	⊏ Dom. Ex., Vaudreuil		×
Granbury, Shefford		M 8	×
Granby, 1 bank,	● Ry. 6, Am. Ex., Shefford	M 8	3,500
Grande Baie,	Chicoutimi	D 13	×
Grand Cascapedia,	Bonaventure		150
Grand Ligne,	● Gaspe		×
Grande Frenière, Two Mountains		I 8	3.0
[illegible]			
[illegible]			400
[illegible]			
[illegible]	● Rys. 1, Dom.		
[illegible]			300
[illegible]			1,000
[illegible]			×
Grand Mere,	● Rys. 9, 21, Can., Dom. Ex., Champlain	I 9	×
[illegible]			×
[illegible]			
[illegible]			×
[illegible]			250
[illegible] Gaspe			500
Grand Range, Dorchester			×
Grand River,	⊙ Gaspe, N 21		2,500
Grand Saint Esprit, Nicolet		J 9	200
Grand Saint Louis, Nicolet			×
Grandlieville, Stanstead			×
Greece's Point, Argenteuil			600
Green River, Temiscouata			100
Grenier Mount, Pontiac			×
Grenier, Beauce			×
Grenville,	● Rys. 4, 5, 9, Dom. Ex., Argenteuil	L 4	600
Griffin, Stanstead			×
Griffin Cove,	⊙ Gaspe		×
Grindstone Island,	⊙ ● Gaspe		2,000
Grondines, Portneuf		I 10	2,200
Grondines Station,	⊙ Ry. 4, Dom. Ex., Portneuf		×
[illegible] Roches, Rimouski			×
[illegible]	⊙ Levis		×
[illegible], Pontiac			×
Guthrie, Missisquoi			×

H

TOWN.	COUNTY.	INDEX.	POP.
Hadlow Cove,	⊙ Rys. 8, 11, ⊏ Can. Ex., Levis	I 12	600
Haldimand, Gaspe			×
Hallerton, Huntingdon			100
Hall's Siding, Ry. 8,	⊏ Can. Ex., Megantic		×
Hall's Stream, Ry. 14,	⊏ Am. Ex., Compton	N 11	100
Halverson, Pontiac		G 7	×
Hamilton Cove, Saguenay			×
Hardwood Flat, Compton			×
Harlaka Junction,	⊙ Rys. 11, 19, ⊏ Am., Can. Ex., Levis	I 13	×
Harrington, East, Argenteuil		K 4	150
Harrington Harbour, Saguenay			×
Harvey Hill Mines, Megantic		J 12	150
Haseville, Missisquoi		M 8	×
Hatley,	⊙ Stanstead	N 10	150
Hauteur, Rimouski			×
Hazel Land, Argenteuil			×
Heathton, Stanstead			100
Hebertville,	⊙ Chicoutimi, C 12		2,500
Hebertville Station,	⊙ Ry. 21, Can. Ex., Chicoutimi		×
Hedleyville, (R. R. name *Heatlegville Junction,*)	⊙ Rys. 019, 21, Can. Ex., Quebec	I 12	1,400
Helena, Huntingdon		N 4	350
Hemlson, Dorchester		J 13	×
Hemmingford,	⊙ ● Ry. 8, Natl. Ex., Huntingdon	N 6	574
Henderson's Grove, Megantic			×
Henderson Vale, Megantic			×
Henrysburg,	⊙ Ry. 3, Can. Ex., Missisquoi	N 7	75
Henryville,	● Ry. 24, Dom. Ex., Iberville	N 7	800
Herdman, Huntingdon			100
Hereford,	⊙ Ry. 14, ⊏ Am. Ex., Compton	N 11	80
Heroneville, Champlain			×
Heyworth, Wright		K 1	200
High Falls, Wright			×
Highlands,	⊙ Ry. 4, Dom. Ex., Hochelaga	C 7	×
Hill Crest, Megantic			×
Hill Crest, Ry. 4,	⊏ Dom. Ex., Pontiac	C 2	×
Hill Head, Argenteuil		K 5	×
Hillhurst,	⊙ Ry. 8, Can. Ex., Compton	N 10	75
Hilldale, Missisquoi			×
Hochelaga,	⊙ ● Rys. 4, 15½, ⊏ Dom. Ex., Maisonneuve	B 8	×
Hodgins, Pontiac			×
Holland's Mills, Labelle			300
Holton, Chateauguay		M 6	40
Honoreville, St John & Iberville			×
Hopetown, Bonaventure		O 20	2,000
House Harbour,	⊙ ● Gaspe		×
Howard Valley, Argenteuil			×
Howick,	⊙ ● Rys. 3, 8, Can., Ex., Chateauguay	M 6	600
Huberdeau, Argenteuil			×
Hudson,	● Ry. 4, Dom. Ex., Vaudreuil	L 5	400
Hudson Heights, Ry. 4,	⊏ Dom. Ex., Vaudreuil		×
Quebec	2		

TOWN.	COUNTY.	INDEX.	POP.
Hull, 2 banks,	⊙ Rys. 4, 10, 17, Can., Dom. Ex., Wright	L 1	11,265
Hunter's Point, Pontiac			×
Huntersville,	Maskinonge	I 8	80
Huntingdon, 1 bank,	⊙ ● Rys. 6, 8, 16, Am., Can. Ex., Huntingdon	N 5	1,300
Huntingville, Sherbrooke		M 10	250

I

TOWN.	COUNTY.	INDEX.	POP.
Iberville. 1 bank,	⊙ ● Rys. 4, 6, 20, Am., Dom. Ex., St. John's & Iberville	M 7	1,719
Iberville Junction,	⊙ Rys. 4, 20, ⊏ Dom. Ex., Iberville		×
Ile-aux-Noix, St. John's & Iberville			×
Indian Lorette, Ry. 21, Can. Ex., Quebec			2,700
Inlet, Labelle			×
Inverness,	● Megantic	J 11	1,200
Irishtown, Ry 1,	⊏ Can. Ex., Bonaventure		×
Iron Hill, Brome		M 9	300
Ironside, Ry. 17,	⊏ Dom. Ex., Wright	L 1	300
Irvine, Megantic			90
Island Brook, Compton		M 11	400
Isle aux Coudres,	● Charlevoix	G 14	800
Isle aux Grues, Montmagny		H 14	800
Isle Bizard, Jacques Cartier		C5	1,000
Isle Cadieux, Ry. 4,	⊏ Dom. Ex., Vaudreuil		×
Isle Dupas, Berthier		K 8	200
Isle Perrot, Vaudreuil		D 5	100
Isle Perrot, north, Vaudreuil		D 5	×
Isle Verte,	⊙ Ry. 11, Can. Ex., Temiscouata	E 17	4,000
Ives, Wolfe			×
Ivry, Temiscouata			×
Ivry, Ry. 4,	⊏ Dom. Ex., Terrebonne		×

J

TOWN.	COUNTY.	INDEX.	POP.
Jacques Cartier,	⊙ Ry. 8, ⊏ Can. Ex., Jacques Cartier	C6	×
Jacques Cartier Junction,	Rys. 4, 8, ⊏ Can., Dom. Ex., Jacques Cartier	B 6	×
Jamieson, Megantic			×
Jarnac, Labelle			×
Jersey Cove, Gaspe			×
Jersey Mills, Beauce			150
Johnson's,	⊙ Ry. 3, Can., Natl. Ex., Huntingdon	N 6	80
Johnville, Ry. 4, Dom. Ex., Compton		M 11	307
Joliette, 2 banks,	● Rys. 4, 9, Dom. Ex., Joliette	K 7	3,347
Joliette Junction,	⊙ Ry. 4, ⊏ Dom. Ex., Berthier	K 7	×
Jonquieres,	⊙ Ry. 21, Can. Ex., Chicoutimi	C 12	×
Joyut, Wright		K 1	×

K

TOWN.	COUNTY.	INDEX.	POP.
Kamouraska,	● Kamouraska	F 15	1,500
Kateyale, Stanstead		N 10	×
Kazubazua,	⊙ Ry. 17, Dom. Ex., Wright	J 1	75
Kedgeville, Frontenac			×
Keenes, Ry. 4,	⊏ Dom. Ex., Compton		×
Keith, Compton		L 11	×
Kelly's Mills, Ry. 8,	⊏ Can. Ex., Megantic		×
Kelso, Huntingdon		N 5	125
Kemp't, Ry. 11,	⊏ Can. Ex., Rimouski		×
Kenogami, Ry. 21,	⊏ Can. Ex., Chicoutimi	C 12	×
Kensington, Huntingdon			100
Kilbaine,	Huntingdon		100
Kildare, Joliette		J 7	300
Killowen, Argenteuil			×
Kinburn, Megantic			×
Kingsbury Junction,	⊙ Rys. 11, 13, Can. Ex., Lotbiniere	J 11	×
Kingsbury,	⊙ ● Ry. 16½, Richmond	L 1	150
Kingsevale, Stanstead			50
Kingsey, Ry. 8,	Can. Ex., Richmond	L 10	×
Kingsey,	Drummond	L 10	103
Kingsey Falls,	● Drummond	K 10	806
Kingsmere, (Summer P. O.) Wright		L 1	×
Kinnear's Mills,	● Megantic	J 12	175
Kippewa, (Summer P. O.)	⊙ Ry. 4, Dom. Ex., Pontiac	B 2	×
Kippewa Junction, Ry. 4,	⊏ Dom. Ex., Pontiac	C 1	×
Kirkdale, Drummond		L 10	×
Kirk's Ferry, Ry. 17,	⊏ Dom. Ex., Wright	K 1	60
Kiskisink,	⊙ Ry. 21, ⊏ Can. Ex., Portneuf	E 10	×
Knowlton, 1 bank,	⊙ ● Ry. 4, Dom. Ex., Brome	N 9	1,000
Knowlton Landing, Brome			×

L

TOWN.	COUNTY.	INDEX.	POP.
LaBale,	● Ry. 22, ⊏ Can. Ex., Yamaska	J 9	1,000
La Baleine, Charlevoix			×
La Barriere, Berthier			×
Laberge Hill, Ry. 4,	⊏ Dom. Ex., Terrebonne		×
La Beauce, (R. R. name *Saint Marys*)	● Ry. 19, Am. Ex., Beauce	J 13	2,500
Labelle,	⊙ Ry. 4, Dom. Ex., Labelle	J 4	100
Laberge, Chateauguay		M 6	80
L'Acadie,	⊙ Rys. 4, 8, Dom., Natl. Ex., St. John's & Iberville	N 7	1,500
Lac a la Tortue,	⊙ Ry. 4, Dom. Ex., Champlain	I 9	400
La Carriere, Bagot			×
Lac au Saumon, (R. R. name *Saumon Lake*)	Ry. 11, ⊏ Can. Ex., Rimouski	C 20	×
Lac aux Sables,	Ry. 21, ⊏ Can. Ex., Portneuf	H 9	75
Lac Bellemgen, Saint Maurice			×
Lac Clair, Chicoutimi			×
Lac Gros Visons, Ry. 21,	⊏ Can. Ex., Chicoutimi	D 10	×
Lachenaie, L'Assomption		A 7	300
La Chevrotiere,	Ry. 4, Dom. Ex., Portneuf	I 10	500
Lachine, 1 bank,	⊙ ● Rys. 4, 8, 15½, Can., Dom. Ex. Jacques Cartier	C 7	4,000
Lachine Locks,	⊙ ● Rys. 8, 15½, ⊏ Can. Ex., Jacques Cartier	C 6	×
Lachine Rapids, Jacques Cartier		C 7	×
Lachine Wharf, Ry. 8,	⊏ Can. Ex., Jacques Cartier	C 6	×
Lachute, 1 bank,	⊙ ● Rys. 1, 4, 9, Dom. Ex., Argenteuil	L 5	1,751
Lachute Mills,	● Argenteuil		800
Lac La Peche, (Summer P. O.) Champlain			×
Lac Masson, Terrebonne		J 5	890
Lac Matapedia,	● Ry. 11, ⊏ Can. Ex., Rimouski	C 20	1,200
Lac Nantel, (R. R. name *Vandeli*)	Ry. 4, ⊏ Dom. Ex., Terrebonne		×
Lacolle,	⊙ ● Ry. 3, Can., Natl. Ex., Missisquoi	N 7	1,000
Lacolle Junction,	⊙ Rys. 3, 8, Can., Natl. Ex., St. John's	M 7	×
La Conception, Labelle		J 4	75
La Conception Station, Labelle			×
Lac Rond, Labelle			×
Lac Saint Joseph, Portneuf			×
Lac Windigo, La Belle			×
Ladds Mills, Stanstead			×
La Decharge, Chicoutimi			×
Ladysmith, Pontiac			×
La Fayette, Bellechasse		I 14	400
Lagace, Bonaventure			×
La Guerre,	⊙ Huntingdon	M 5	100
Lake Aylmer, Wolfe		L 12	×
Lake Beauport, Quebec		H 12	75
Lake Bouchette,	⊙ Ry. 21, ⊏ Can. Ex., Chicoutimi	D 10	×
Lake Edward,	⊙ Ry. 21, Can. Ex., Quebec	F 10	×
Lake Edward, Portneuf			75

TOWN.	COUNTY.	INDEX.	POP.
Lake Etchemin, Dorchester		J 14	250
Lakefield, Argenteuil		K 5	75
Lake Megantic, (R. R. name *Megantic*) 1 bank,	● Rys. 4, 19, Am., Dom. Ex., Compton	M 13	2,000
Lake Saint John Junction, Ry. 4,	⊏ Dom. Ex., Quebec	H 12	×
Lake Saint Joseph,	⊙ Ry. 21, Can. Ex., Portneuf		50
Lake Saint Mary, Wright			×
Lake Sergent, Ry. 21,	⊏ Can. Ex., Portneuf		×
Lakeside, (Summer P. O.)	Rys. 4, 8, ⊏ Can., Dom. Ex., Jacques Cartier	C 6	×
Lake Siding, Ry. 4,	⊏ Dom. Ex., Sherbrooke		×
Lake Temiscaningue,	⊙ ● Ry. 4, Dom. Ex., Pontiac	B 1	300
Lakeview, Argenteuil			150
Lake Weedon,	⊙ Ry. 19, Am. Ex., Wolfe	L 11	306
La Macaza, Labelle			×
La Mare, Charlevoix			×
Lamarche, L'Islet			×
Lambton,	● Beauce	L 12	1,500
Lambton Station,	⊙ Ry. 19, Am. Ex., Beauce		×
Landreville, Beauharnois		M 5	200
L'Ange Gardien, Ry. 4, Dom. Ex., Ottawa		L 2	125
L'Ange Gardien, (P. O. name Ange Gardien)	⊙ Ry. 019, Montmorency	H 12	1,080
L'Ange Gardien, East, (P. O. name Ange Gardien de Rouville)	⊙ Ry. 4, Dom. Ex., Rouville	M 8	×
L'Ange Gardien, West, (P. O. name Aumers)	Ry. 4, Dom. Ex., Labelle	L 2	150
Langevin, Dorchester		J 14	×
L'Annonciation, Labelle			×
Lanoleville, Bagot			×
Lanouraie,	⊙ ● Ry. 4, Dom. Ex., Berthier	K 7	600
Lanorale Station, Ry. 22,	⊏ Can. Ex., Joliette		×
L'Anse a Brillant, Gaspe			×
L'Anse a Giles, Ry. 11,	⊏ Can. Ex., L'Islet	H 14	×
L'Anse a la Barbe, Bonaventure			×
L'Anse a la Cabane, Gaspe			×
L'Anse a la Louise, Gaspe			×
L'Anse au Beaufils, Gaspe			250
L'Anse au Foin, Chicoutimi		C 13	×
L'Anse aux Gascons,	⊙ Bonaventure	N 20	500
L'Anse-a-Valleau, Gaspe			×
L'Anse St. Jean,	Chicoutimi	D 15	100
La Patrie,	● Compton	M 12	850
La Petite Riviere St. Francois, Charlevoix		G 14	×
La Plaine, Ry. 4,	⊏ Dom. Ex., Terrebonne	K 6	200
Laprairie,	● Ry. 8, Natl. Ex., Laprairie & Napierville	D 8	1,400
Napierville			1,400
La Presentation, St. Hyacinthe			300
Laroche, Brome			×
Larochelle, Megantic		K 11	50
Larose Station, Argenteuil			×
Lascelles, Wright			×
L'Ascension, Montcalm			×
L'Assomption, 1 bank,	● Ry. 12, ⊏ Dom. Ex., L'Assomption		K 7	1,300
Late riere, Chicoutimi		D 13	×
Lathrops, Ry. 14,	⊏ Am. Ex., Wolfe		×
La Trappe, Two Mountains			×
La Tuque, Champlain			×
Laurel, Argenteuil			×
Laurentides, Ry. 21,	⊏ Can. Ex., Portneuf	G 10	×
Laurentides, (R. R. name *Saint Lucy*) 1 bank,	⊙ Rys. 4, 15, Dom. Ex., L'Assomption	K 6	930
Laurier, Ry. 11,	Can. Ex., Lotbiniere		150
Lauzon,	● Levis		3,551
Laval, Montmorency		H 12	75
Lavaltrie, L'Assomption		K 7	908
Lavaltrie Road, Ry. 4,	⊏ Dom. Ex., Joliette	K 7	×
L'Avenir,	● Drummond	L 9	300
Lavigne, (P. O. name Graham) Ry. 4,	⊏ Dom. Ex., Vaudreuil		×
La Visitation, Yamaska			×
Lawrenceville, Ry. 16½, Shefford		M 9	50
Lawsons, Ry. 8,	⊏ Can. Ex., Laprairie	M 7	×
Leadville, Brome			×
Learned Plain, Compton		M 11	×
Le Bereons Siding, Ry 4,	⊏ Dom. Ex., Sherbrooke		×
Le Bras, Beauce			×
Leclair, Pontiac			×
Leclercville, Lotbiniere			650
Leeds Village,	● Megantic	J 12	500
Leferre Siding, Ry. 4,	⊏ Dom. Ex., Laprairie		×
Lemeraier, Megantic		J 12	50
Lemoyville,	● Rys. 2, 4, 8, Am., Can., Dom. Ex., Sherbrooke	M 10	962
Leopold, Argenteuil			×
L'Epiphanie, 1 bank,	● Rys. 4, 12, Dom. Ex., L'Assomption	K 7	600
Lesage, Ry. 4,	⊏ Dom. Ex., Terrebonne		×
Les Dalles, Montcalm			×
Les Eboulements,	⊙ ● Charlevoix	F 14	2,500
Les Ecureuils,	Portneuf	I 11	250
Les Escoumains, Saguenay		D 16	600
Les Fonds, Lotbiniere			×
Les Grandes Bergeronnes, Saguenay			×
Les Grands Deserts, Quebec			×
Les Petites Bergeronnes, Saguenay		D 16	×
Lessard, Beauce			×
Les Saules Quebec			×
Levis, 1 bank,	● Rys. 8, 11, 19, Am., Can., Ex., Levis	I 12	8,100
Libbytown, Stanstead		N 10	200
Lame Ridge,	● Ry. 14, Am. Ex., Wolfe	L 11	300
Lindsay, Compton		M 11	×
Linesboro', Stanstead		N 10	×
Liniere, Beauce		K 14	×
Lisgar Station,	Ry. 8, Can. Ex., Drummond	L 9	150
L'Islet,	● Ry. 11, Can. Ex., L'Islet	H 14	2,300
L'Islet Station,	L'Islet		×
Little Cascapedia,	Bonaventure		×
Little Metis,	⊙ ● Ry. 11, Can. Ex., Rimouski	C 19	800
Little Metis Station,	Rimouski		300
Little Pabos, Gaspe			400
Little River, Ry. 4,	⊏ Dom. Ex., Vaudreuil		×
Little River East,	⊙ Gaspe		200
Little River West, Gaspe			200
Lochaber Bay, Ottawa		L 2	×
Long Point,	● Laval	B 8	1,214
Long Point of Mingan,	Saguenay		×
Long Swamp, Ry. 4,	⊏ Dom. Ex., Compton		×
Longueuil, (R. R. name *Longueuil East*)	⊙ ● Rys. 8, 22, Can. Ex., Chambly & Verchères	C 8	3,500
Longueuil West, Rys. 8, 22,	⊏ Can. Ex. Chambly	C 8	×
Lorette,	⊙ Rys. 4, 21, Can., Dom. Ex., Quebec	H 12	×
Lorne,	● Richmond		100
Lorne House, (Summer P. O.) Charlevoix			×
Lorrainville, Pontiac			×
Lost River, Argenteuil		K 4	150
Lotbiniere,	⊙ Lotbiniere		2,150
Louise, Argenteuil		K 5	×
Louiseville, 1 bank,	● Ry. 4, Dom. Ex., Maskinonge	J 8	1,740
Lourdes, Megantic			×
Lourdes du Blanc Sablon, Saguenay			×
Lourdre, Ry. 13, Lotbiniere		J 11	×

TOWN.	COUNTY.	INDEX.	POP.
Low,	● Ry. 17, Dom. Ex., Wright	J 1	125
Lower Ireland, Megantic		K 12	80
Lucerne, Wright		K 2	50
Lumsden's Mills, Ry 4,	⊏ Dom. Ex., Pontiac	C 1	×
Luskville, Wright			×
Lysander, Megantic		J 12	125
Lyster Station,	● Rys. 8, 13, Can. Ex., Megantic	J 11	175

M

TOWN.	COUNTY.	INDEX.	POP.
McDonald's Corr, Gaspe			×
McKee's, Ry. 18, Dom. Ex., Pontiac		H 7	×
McLeod's Crossing,	⊙ Ry. 4, Dom. Ex., Compton	L 12	×
Mabel, Argenteuil			×
Macnider,	● Rimouski	B 20	×
Maddington Falls,	⊙ Ry. 11, Can., Ex., Nicolet	J. 10	×
Magenta, Bonaventure		M 8	×
Magog, 1 bank,	● Ry. 4, Dom. Ex., Stanstead	M 10	2,500
Magoon's Point, Stanstead		N 9	25
Magpie,	Saguenay		×
Maibloit, Megantic			×
Maisonneuve,	⊙ ● Maisonneuve		560
Mal Bay,	Charlevoix		×
Mal Bay,	Gaspe		400
Malbaisson,	Missisquoi		×
Malvina, 12 miles n. Auckland, N 11	Ry. 14, ⊏ Am. Ex., Compton		×
Manitou, Ry. 17,	⊏ Dom. Ex., Ottawa	J 1	×
Manlwaki,	● Ry. 17, ⊏ Dom. Ex., Wright	I 2	300
Mansonville,	● Ry. 4, Dom. Ex., Brome	N 9	×
Manson Station,	Brome	N 9	×
Maple Grove, Megantic			1,000
Maple Hill, Megantic			×
Maple Leaf, Compton		M 11	×
Maple Ridge, Pontiac			×
Marbleton,	● Rys. 14, 19, Am. Ex., Wolfe	L 11	1,000
Maria,	Ry. 1, ⊏ Can. Ex., Bonaventure	O 18	4,000
Maria Capes, Bonaventure		O 18	600
Maria East, Ry. 1,	⊏ Can. Ex., Bonaventure		200
Marieville, (R. R. name *St. Marseille*)	⊙ ● Ry. 6, Am., Dom., Ex., Rouville	M 7	×
Maritana, Huntingdon			100
Marks Crossing, Ry. 17,	⊏ Dom. Ex., Ottawa		×
Marlington, Stanstead			×
Marlow, Beauce		I 14	×
Marsboro', Compton		M 13	500
Marsouin, Gaspe			×
Martindale, Wright			×
Martin's Lake, Pontiac			×
Martinville, Compton		M 11	200
Maryland, Pontiac			×
Mascouche, (R. R. name *St. Henri de Mascouche*) Ry 4, Dom. Ex., L'Assomption		L 6	2,020
Mascouche, Ry. 4,	⊏ Dom. Ex., Terrebonne		×
Mascouche Rapids, L'Assomption			×
Masham Mills, Wright		K 1	400
Maskinonge,	● Ry. 4, Dom. Ex., Maskinonge	J 8	1,000
Massawippi,	● Ry. 2, Am. Ex., Stanstead	N 10	207
Masson,	Labelle		100
Mastai, (R. R. name *Richardson*) Ry. 019, Quebec			4,200
Mastigouche, Maskinonge			×
Mastous Siding, Ry 4,	⊏ Dom. Ex., Brome		×
Matane,	● Rimouski	B 20	2,000
Matapedia,	⊙ Rys. 1, 11, Can. Ex., Bonaventure	E 22	350
Mawcook, Shefford		M 8	530
May Bank, Huntingdon			×
Mayo, Labelle		K 2	45
Megantic, (P. O. name Lake Megantic)	⊙ Rys. 4, 19, Am., Dom. Ex., Compton	M 13	2,000
Meig's Corners, Missisquoi			×
Melbourne, Richmond			100
Melbourne Bridge, Richmond		L 10	650
Melous, Ry. 18,	Dom. Ex., Pontiac		25
Melochevile, Beauharnois		M 6	300
Melton Mauvette			×
Mercier, Bellechasse			×
Metabetchouan,	⊙ Ry. 21, Can. Ex., Chicoutimi	C 11	×
Metgermette, Beauce			800
Methot's Mills,	⊙ Ry. 8, Can. Ex., Lotbiniere	J 12	500
Miguick, Ry. 21,	⊏ Can. Ex., Portneuf	G 10	×
Mizaguha, Bonaventure			×
Milan,	Ry. 4, Dom. Ex., Compton	L 12	100
Milby, Sherbrooke			100
Mile End,	● Rys. 4, 15½, Dom. Ex., Maisonneuve	C 7	3,537
Milette, (1½ miles n. w. Magog, N 10)	Ry. 4, ⊏ Dom. Ex., Stanstead		×
Mille Isles, Argenteuil		K 5	110
Mille Vaches,	Saguenay	C 17	500
Millstead, Megantic		J 11	100
Milnington, Brome		N 9	45
Milstream,	Ry. 11, ⊏ Can. Ex., Bonaventure	E 21	×
Milton East, Shefford		M 8	250
Minerve, Labelle			×
Minganie,	Saguenay		×
Minton, Stanstead			100
Mirabel, Two Mountains			50
Miranda, Ry. 3,	⊏ Can. Ex., Missisquoi	N 7	200
Misere, Charlevoix			×
Mistassini, Chicoutimi			×
Mitchell, Ry. 11, Can. Ex., Drummond		J 9	×
Mitchell Station, Nicolet			×
Moe's River, Compton			150
Mobile,	Saguenay		450
Monalea, Argenteuil			×
Monguinais, Vaudreuil			×
Montaubam, Ry. 21,	⊏ Can. Ex., Portneuf	H 10	400
Montcalm,	Ry. 9, Montcalm	K 6	150
Mont Carmel, Champlain			2,500
Montcerf, Wright			×
Mont Dufresne, Richmond			×
Monte Bello,	⊙ Ry. 4, Dom. Ex., Labelle	L 3	734
Montfort, Ry. 15, Dom. Ex., Argenteuil		J 4	×
Montfort Junction,	Rys. 4, 15, Dom. Ex., Terrebonne	J 5	×
Mont Louis,	Gaspe	K 18	600
Montmagny, 1 bank,	● Ry. 11, Can. Ex., Montmagny	H 14	6,800
Montmorency, East, Montmorency			×
Montmorency Falls,	Ry. 019, Quebec		300
Montmorency Village,	Ry. 019, Quebec		300
Mont Morin, (R. R. name *Belisle's Mills*) Ry. 4,	⊏ Dom. Ex., Terrebonne	J 5	×
Montpelier, Labelle			×
MONTREAL,	Banks, ● Rys. 4, 8, 15, 16, 22, Am., Can., Dom., Natl. Ex., Montreal	C 7	240,000
Montreal, South, Ry. 22,	⊏ Can. Ex., Chambly & Verchères		×
Montreal, West,	Rys. 4, 8, 15½, Can., Dom. Ex., Jacques Cartier	C 7	×
Mont Saint Hilaire, Rouville		L 7	×
Mont Saint Nicholas, St. Johns		M 7	200
Moose Park,	Ry. 11, Can. Ex., Arthabaska	J 10	×
Moose Park, Nicolet			×
Morchead, Pontiac			×
Moragean, Montmagny			×
Morin Flats, Ry. 15, Dom. Ex., Argenteuil		K 5	100
Morrison, Ry. 4,	⊏ Dom. Ex., Terrebonne		×
Moulin Basinet, Joliette			×
Moulin Chaudette, Three Rivers & Saint Maurice			×
Moulin Tetu, Lotbiniere			×

TOWN.	COUNTY.	INDEX.	POP.
Mount Carmel, Kamouraska		G 15	950
Mount Johnson,	⊙ Ry. 6, ⊏ Am. Ex., St. John's & Iberville	M 7	450
Mount Royal, Montcalm		J 6	×
Mount Maple, Argenteuil			×
Mount Murray, (Summer P. O.) Charlevoix			×
Mount Oscar, Vaudreuil		L 4	125
Mount Robson, Dorchester			×
Mount Royal

TOWN.	COUNTY.	INDEX.	POP.
Riverfield, Chateauguay			×
River Gilbert, Beauce		K 13	×
River Gilbert Gold Mines, Beauce			×
River Joseph, Wright		H	120
River Rouge, Ry. 8, ▭ Can. Ex., Soulanges			×
Riviere a Claude, Gaspe		K 12	250
Riviere a la Martre, ○ Gaspe		K 17	×
Riviere a l'Ours, Chicoutimi			×
Riviere a Pierre, (R. R. name *Riviere a Pierre Junction*) ○ Ry. 21, Can. Ex., Portneuf			100
R[illegible] au Dore, Chicoutimi			×
R[illegible]ere au Rat, Champlain			×
Riviere aux Chiens, (R. R. name *Riviere des Chenes*) Ry. 019, Montmorency			×
Riviere aux Pins, Quebec			×
Riviere Bois Clair, Lotbiniere		I 11	×
Riviere des Feves, Chateauguay			×
Riviere des Plantes, Ry. 19, ▭ Am. Ex., Beauce		J 13	×
Riviere des Prairies, L'Assomption			87
Riviere du Chene, ○ Ry. 11, ▭ Can. Ex., Lotbiniere			×
Riviere du Loup, (eribas) 3 banks, ○ ● Rys. 11, 23, Can. Ex., Temiscouata		K 16	1,500
Rivier du Loup Station, ○ ● Temiscouata			
Riviere du Loup Wharf, (Summer P. O.) ○ Temiscouata			
Riviere du Moulin, Chicoutimi			
Riviere Famine, Beauce			
Riviere Gagnon, Terrebonne		K 7	
Riviere Gentilly, Nicolet			
Riviere Jaune, Quebec			
Riviere la Fleur, Montmorency		H	
Riviere Mailloux, Charlevoix			
Riviere Mattawin, Champlain			
Riviere Mekinac, Champlain			
Riviere Noire, Ry. 3, ▭ Can. Ex., Arthabaska			
Riviere Ouelle, ○ ● Ry. 11, Can. Ex., Kamouraska		G 15	
Riviere Saint Jean, Saguenay			
Riviere Sainte Marguerite, Saguenay			
Riviere Sauvage, Arthabaska			
Riviere Trois Pistoles, Temiscouata			
Rivingt[illegible]			
Robitaille, Bonaventure			
Robson, Drummond			
Rochelle, Shefford			
Rockburn, ● Huntingdon			
Rockfield, ○ Ry. 8, Can.			
Rocheleigh			C 7
Rock Forest, ○ Ry. 4, ▭ Dom. Ex., Sherbrooke			M 10
Rockwood, Ry. 17, Dom. Ottawa			
Island, ●			
Stanstead			
Rockland,			
Ottawa			
Rockland,			
Ry. 8,		I 8	Richmond L 10
Rockway Valley, Labelle			
Rosemere, Ry. 4, Dom. Ex., Terrebonne			
Rosenberg, Missisquoi			
Ross Mills, Levis			
Ross Siding, Ry.			
Sherbrooke			
Rougemont Station, ○ Rys. 4, 6,			
Rouseau, Ry. 4, ▭ Dom. Portneuf			
Rousseau's			
Can. Ex., Portneuf			H
Rowanton, Pontiac			
Roxham, Missisquoi			17
Roxton, East, Shefford			
Roxton Falls, ●			
Dom. Ex., Shefford			L 9
Roxton Pond, ● Shefford, M			
Rousseau à l'Eau Claude, Dorchester			
Rousseau à sem, Rimouski			
Rousseau Le Blanc, Bonaventure			
Rouyn mede, Bonav			
Rupert, Wright			
Russeltown, Chateauguay			N 6
Rutledge, Pontiac			

TOWN.	COUNTY.	INDEX.	POP.
Saint Angele de Rimouski, Rimouski			
Saint Anicet, ⊙ Huntingdon		M 1	
Saint Anne Church, Ry. 019, Montmorency			
Saint Anne de Beaupre, ○ ● Ry. 019, Montmorency		H 13	
Saint Anne de Bellevue, ○ ● Rys. 4, 8, Can., Dom. Ex., Jacques Cartier		C 5	
Saint Anne de la Perade, ○ bank, ● Ry. 4, Dom. Ex., Champlain		I 10	
Sainte Anne des Monts, ○ ● Gaspe		K 7	
Saint Anne des Plaines, ● Ry. 4, Dom. Ex., Terrebonne		K 6	
Sainte Anne de la Pocatiere, ○ ● Ry 11, Can. Ex., Kamouraska		G 15	
Saint Anne de Restigouche, Bonaventure			
Sainte Anne de Sorel, Ry. ▭ Can. Ex., Richelieu		K 8	
Sainte Anne du Sault, Ry. 11, ▭ Can. Ex., Arthabaska		J 10	
Saint Anselme, ○ ● Ry. 19, Am. Ex., Dorchester			
Saint Antoine Lotbiniere, ●		I 11	
Saint Antoine, ○ Ry. 22, Can. Ex., Vercheres			
Saint Antoine River Richelieu ● Vercheres			
Saint Antonin, Temiscouata		T 16	
Saint Apollinaire, ○ Ry. 11, Can. Ex., Lotbiniere		L 2	
Saint Appolline de Pat, Montmagny			
Saint Armand Centre, Missisquoi			
Saint Armand Station, Ry. 6, Am. Ex., Missisquoi			
Saint Arsene, ○ Ry. 11, Can. Ex., Temiscouata			
Saint Aubert, ● L'Islet			
Saint Augustin, Saguenay			
Saint Augustin, ● Saguenay, Saguenay			
Saint Auguste, ● Portneuf		I 11	
Saint Augustin, Two Mountains, ○ Ry. 4, Dom. Ex., Two Mountains			L 5
Sainte Barbe, Huntingdon			
Saint Barnabe, River Yamaska ○ Ry. 20, Dom. St. Hyacinthe			
Saint Barnabe, St. Maurice, ○ Dom. Ex., Three Rivers & St. Maurice			I 8
Saint Barthelemi Station, Berthier			
Saint Bas[illegible]			
Can.			
Rouville			
Saint Basile Station, Dom. Ex., Portneuf			
Saint Beatrix, Joliette			
Saint Benjamin, Dorchester			
Saint Benoit, ● Two Mountains			
Saint Benoit Labre, Beauce			
Saint Bernard de Dorchester, Dorchester			
Saint Bernard, Gatineau			
Saint Blaise, Iberville			
Sainte Blandine, Rimouski			
Saint Bonaventure, Drummond			K
Saint Boniface, Three Rivers, St. Maurice			
Saint Brigide d'Iberville, Ry. 6, Am.			
Ex.,			M
Sainte Brigide Road, R. Can. Ex., Iberville			
Saint Brigitte des Saults, Ry. 4, ▭ Dom. Ex.			K 9
Saint Bruno, Chambly & Vercheres			L 7
Saint Bruno de Kamouraska, Kamouraska			
Saint Bruno Station, ○ Ry. 8, Can. Ex., Chambly & Vercheres			
Saint Caston D'Armagh, Bellechasse			
Saint Calixte de Kilkenny, Montcalm			K 6
Saint Camille, ● Wolfe			
Saint Canute, Two Mountains			L 5
Saint Casimir, ○ Portneuf			
Saint [illegible] des Caps,			
St. Catherine Station, Ry. 2 Can. Ex., Portneuf			H 11
Sainte Cecile de Levrard, Nicolet			
Sainte Cecile de Masham, Gatineau			
Sainte Cecile de Milton, Shefford			
Saint Cecile Junction, ○ Ry. 16, Am. Ex., Beauharnois			
Saint Cecile de Whitton, ⊙ Ry. 19, Am. Ex., Compton		L 13	
Saint Celestin, ● Ry. 8, ▭ Can. Ex., Nicolet			
Saint Cesaire, 1 bank, ○ ● Ry. 6, Am., Ex., Rouville			
Saint Charles de Caplan, Bonaventure			O 18
Saint Charles de Levrard, Nicolet			
[illegible] tion, ○ ● Ry. 11, Can. Ex., Bellechasse			
Saint Charles River Road, ○ ● St. Hyacinthe			
Sainte Christine, Bagot			
Saint Chrysostome, ● Chateauguay			N 6
[illegible] ● Dorchester		I 13	
Saint Claude, Richmond			
Saint Claude Siding, Ry. 4, Dom. Ex., Laprairie			
Saint Clement, Temiscouata		I 17	
Saint Cleophas de Brandon, Joliette			
Saint Cleophas, Ry 4, ▭ Dom. Ex., Berthier			I 7
Saint Cletet, ○ Ry. 4, Dom. Ex.,			
Sainte Clothilde, Arthabaska			K 10
Sainte Clothilde de Chateauguay, Chateauguay			
Saint Columban, Two Mountains			
Saint Come, Joliette			
Saint Constant, ⊙ ● Rys. 1, 8, Can., Dom., Natl. Ex., Laprairie & Napierville			M 5
Sainte Croix, ⊙ ● Ry. 11, ▭ Can. Ex., Lotbiniere		I 11	
Sainte Cunegonde, ⊙ ● Rys. 4, 8, 15½, Can., Dom. Ex., Hochelaga			C 7
Saint Cuthbert, ● Berthier			J 7
Saint Cuthbert Station, ○ Ry. 4, Dom. Ex., Berthier			J 7
Saint Cyprien, Temiscouata			
Saint Cyr, Ry. 8, ▭ Can. Ex., Richmond			
Saint Cyriac,			
Saint Cyrille de Wendover, ○ ● Ry. 11, Can. Ex., Drummond			K 9
Saint Damase, ○ Ry. 20, Dom. Ex., St. Hyacinthe			L 8
Saint Damase de Rimouski, Rimouski			
Saint Damase des Aulnaies, L'Islet			
Saint Damien de Brandon, Berthier			
Saint Damien de Buckland, Bellechasse			
Saint David de l'Auberivierre, Levis			
Saint David de Levis, Levis			

TOWN.	COUNTY.	INDEX.	POP.
Saint David de Yamaska, ● Ry. 4, ▭ Dom. Ex., Yamaska		K 8	
[illegible]			
Saint Denis River Richelieu, ○ ● St. Hyacinthe		L 8	
Saint Didace, Maskinonge		J 7	
Saint Dominique de Bagot, Bagot		L 8	250
Saint Dominique Station, Ry. 8, Can. Ex., Soulanges		M 5	280
Saint Donat, Rimouski		O 19	500
Saint Donat de Montcalm, Montcalm		I 5	×
Saint Dorothee, ● Laval		B 6	1,000
Saint Edmond de Bertlier,			×
Saint Edouard de Frampton, Dorchester		O 13	×
Saint Edouard de Napierville, Laprairie & Napierville		M 6	600
Saint Edouard, Ry. 11, ▭ Can. Ex., Bagot			×
Saint Edwidge, Compton			100
Saint Eleuthere, Kamouraska,		F 17	500
Saint Elie, Three Rivers & St. Maurice		I 8	100
Saint Elie, ○ ● Ry. 4,		F 7	499
Saint Eloi, ● R. R. Can. Ex., Temiscouata		E 17	900
Saint Elphege,			300
Saint Elzeard de Beauce, Beauce		J 12	1,500
St. Elzear de Laval, Laval			×
Sainte Emelie de l'Energie, Joliette		J 5	200
Sainte Emelie de Lotbiniere, ● Lotbiniere			1,200
Sainte Emelie Junction, Ry. 4, ▭ Dom. Ex., Joliette		J 7	×
Saint Emilt de Montcalm, Montcalm			
Saint Emilt de Suffolk, Labelle			
[illegible] ● Ry. 19, Am. Ex., Beauce		K 13	
Saint Ephrem d'Upton, (R. R. name *Upton*), ○ ● Ry. 8, Can. Ex., Bagot		L 9	
Saint Ephrem Station, Ry. 19, ▭ Am. Ex., Beauce			
Saint Esprit, ● Montcalm			
Saint Etienne de Beauharne Beauharnois		M 4	
Saint Etienne de Bolton, Brome		M 9	
Saint Etienne des Gres, Three Rivers & St Maurice		I 8	
Saint Etienne d'Laurson, Levis			
Saint Etienne du Saguenay, ○ Saguenay			
Saint Eugene, Ry.			
Saint Eugene, ● Ry. 4, Dom. Ex., Vaudreuil			
Saint Eugene, L'Islet			
Saint Eugene de Grantham, ○ Ry. 11, Can. Ex., Drummond		L 9	
Saint Eulalie, Ry 8, ▭ Am. Ex., Nicolet			
Saint Eustache, ● Ry. 4, Dom. Ex., Two Mountains		B 5	
Saint Evariste de Forsythe, ● ○ Ry. 19, Am. Ex., Beauce		K 13	
Saint Evariste Station, Ry. 19, Am. Ex., Beauce			
Saint Fabien, ● Rys. 11, 4, Can. Ex., Rimouski		D 18	
Saint Faustin, ○ Ry. 4, Dom. Ex., Terrebonne		J 5	
Sainte Famille, Montmorency		H 13	
Saint Felicien, Chicoutimi		R 10	
Sainte Felicite, ○ Rimouski		R 21	
Saint Fe[illegible]			
Saint Ferdinand, ● Megantic			
Saint Ferreol, Montmorency			
Saint Fidele, ○ Charlevoix		F 11	
Sainte Flavie, Rimouski		C 19	
Sainte Flavie Station, ○ ● Rys. 11, Can. Ex., Rimouski		C 19	
Saint Flavien, Lotbiniere		I 11	
Saint Flavien de Lotbiniere, Lotbiniere			
Sainte Flore, ●			
Ex., Chat			
lorence			
Saint Fortunat, Wolfe			
Saint Foy, ○ Quebec			
Saint Francois Beauce			
● Beauce			
Saint Francois de Sales, Ry. 4, ▭ Dom. Ex., Laval			A 7
St. Francois de Sales			
Laval			
Saint Francois d' Orleans, ○ Montmorency			H 13
Saint Francois du Lac, 1 bank, ● Ry. 1, ▭ Can. Ex., Yamaska			K 8
Sainte			
● Ry 11,			
magny			
Saint Francois North East, ● Ry. 19, Am. Ex., Beauce			
Saint Francis Xavier de Brompton, Richmond			
Saint Francis			
Saint Frederic, ●			
Ex., Beauce			
Saint Gabriel, Rimouski			
Saint Gabriel de Brandon			
● Ry 1 Dom Ex Berth			
Saint Gabriel de Montreal ● Rys. 15½, 22, — Can. Ex. Hochelaga			
Saint Gabriel de Rimouski, Rimouski			
Saint Gabriel Station, ○ Ry. 21, Can., Ex., Portneuf			H 12
Saint Gedeon, Ry. 21, Can. Ex., Chicoutimi			C 11
Saint Gedeon de Marlow,			
Saint Genevie			
Sainte Genevieve de Batiscan, ● Champlain			
Saint Georges, Ry.			
Ex., Bagot			
Saint George Beauce, ● Beauce		K 13	
Saint Georgede Malbay, Gaspe			
Saint George de Windsor, ● Richmond			L 10
Saint George East, ● Beauce		K 14	
Saint Gerard de Montarville,			
Saint Germain de Grantham, ○ ● Ry. 11, Can. Ex.,			
Kamouraska			
Saint Gertrude ●			
Saint Gervais, ● ○			
Saint Gilbert, Portneuf			
Saint Giles, Lotbiniere			I 12
Saint Godfroy, Bonaventure			
Saint Gregoire, Ry. 20, Dom. Ex., Iberville			M
Saint Gregoire, ● Rys. 1, 8, ▭ Can. Ex., Nicolet			J 9
Saint Guillaume d'Upton, ● Drummond			K 8
Saint Guillaume Station, Ry. 4, Dom. Ex., Drummond			
Sainte Helene de Bagot, (R. R. name *Bagot*) ○ Ry. Can. Ex., Bagot			L 8
Sainte Helene de Chester, Arthabaska			K 11
Sainte Helene de Kamouraska, ○ Kamouraska			F 1
Sainte Herneline, Ry. 19, Am Ex., Dorchester			I 13
Saint Henri de Levis, ○ ● Ry. 19, Am. Ex., Levis			I 13
Saint Henri de Mascouche, (P. O. name Mascouche) ○ ● Ry. 4, Dom. Ex., L'Assomption			L 6
Saint Henri de Montreal, 1 bank, ○ ● Rys. 4, 8, 15½, Am., Can., Dom., Natl. Ex., Hochelaga			C 7
Saint Henri Station, (R. R. name *St. Henri Junction*) ○ Rys. 11, 19, ▭ Am., Can. Ex., Levis			I 7
Saint Hermas, Two Mountains			L 5

TOWN.	COUNTY.	INDEX.	POP.
Saint Hermas Station, ○ Ry. 4, Dom. Ex., Two Mountains		L 5	
Saint Herneneglide, Stanstead		N 11	
Saint Hilaire de Dorset, Beauce			
Saint Hilaire du Lac, St. J., Chicoutimi			
Saint Hilaire Station, ○ ● Ry. 8, Can. Ex., Rouville		L 7	
Saint Hilaire Village, Ry. 8, ▭ Can. Ex., Rouville			
Saint Hilarion, ● Charlevoix			
Saint Hippolyte de Kilkenny, Terrebonne		K 5	
Saint Honore,			
Saint Honore, Ry. 23, ▭ Can. Ex., Temiscouta		F 17	
Saint Hubert, ○ Rys. 6, 8, Am., Can. Ex., Chambly & Vercheres		C 8	
Saint Hugues, ● Ry. 4, Dom. Ex., Bagot		K 8	
Saint Hyacinthe 3 banks, ○ ● Rys 4, 8, 11, 20, Can., Dom. Ex., St. Hyacinthe		L 8	
Saint Hyacinthe Junction, Ry. 20, Dom. Ex., St. Hyacinthe			
Saint Ignace de Loyola, Berthier			
Dorchester		I 12	
Saint Isidore Laprairie, ○ Ry 8, Can. Ex., Laprairie & Napierville		M 6	
Saint Isidore Junction, ○ Ry 8, Can., Natl. Ex., Laprairie & Napierville		M 6	
Saint Jacques, ○ ● Rys 9, Montcalm			
Saint Janvier, ○ Ry. 4, Dom. Ex., Terrebonne		L 6	
Saint Jean Baptiste de Montreal, 1 bank, ● Maisonneuve		C 7	
Saint Jean Baptiste de Rouville, Rouville		L 7	
Saint Jean Chrysostome, Levis, Ry. 11, ▭ Can. Ex., Levis		I 12	
Saint Jean de Dieu, Temiscouata			
Saint Jean de Matha, Joliette		J 7	
Saint Jean des Chaillons, ○ ● Ry. 13, Lotbiniere		I 10	
Saint Jean des Piles, Champlain			
Saint Jean d'Orleans, ○ ● Montmorency		H 13	
Saint Jean l'Evangeliste, Bonaventure			
[illegible]			
[illegible], L'Islet			
[illegible] Port Joli Station, L'Islet			
[illegible] Ry. 21, Can. Ex., Lake St. John		C 11	
Saint Jerome, Chicoutimi			
Saint Jerome, 1 bank, ● Rys. 4, 9, Dom. Ex., Terrebonne		K 5	
Saint Joachim de Montmorency, ○ Ry. 019, Montmorency			
Saint Joachim de Shefford, Shefford		M 9	
Saint Johns, 2 banks, ● Rys 4, 8, 8, 20, A Dom., Natl. Ex., & Iberville			
Saint John Suburb, 1 bank, ●			
Saint Joseph d' Alma, Chicoutimi			
Saint Joseph de Beauce, ○ ● Ry. 19, Am. Ex., Beauce			
Saint Joseph de Lepage, Rimouski			
Saint Jo[illegible]			
Can. Ex., Levis			
Saint Joseph de Champlain			
Saint Joseph de ▭ Can. Ex., Rouville			
Saint Joseph du Lac, Montfort			
Saint Jovite, ● Terrebonne		J 4	
Saint Jovite Station, ○ Ry. 4, Dom. Ex., Terrebonne			
Saint Jude, ● Ry. 20, Dom. Ex., St. Hyacinthe		L 8	
Sainte Julie de Verchères, Chambly & Vercheres			
Saint Julie de Somerset, Megantic			
Sainte Julie Station, Can. Ex., Megantic			
Sainte Julienne, ● Ry 9, Dom. Ex., Montcalm		K 6	
Saint Justin, ● Maskinonge		J 8	
Saint Justine de Newton, Vaudreuil			
Sainte Justine Station, Ry. 4, Can. Ex., Vaudreuil		L 1	
Saint Lambert de Levis, Levis			
Saint Lambert Montreal, ○ ● Rys 6, 8, 22, Am., Can., Dom., Chambly & Vercheres			
Saint Laurent d' Orleans, Montmorency			
St. Laurent, Mon			
Saint Laurent Station, ● Ry. 4, Dom. Ex., Hochelaga			
Saint Lazare de Bellechasse, Ry. 4, Dom. Ex., Bellechasse		I 1	
Saint Lazare de Vaudreuil,			
Saint Leon, ○ Maskinonge		J 8	
Saint Leonard d' Aston, (R. R. name *St. Leonard Junction*)			
S[illegible]			
Saint Leonard de Portneuf, Portneuf			
Saint Liboire,			
Ex., Bagot			
Saint Liguori, Montcalm		K 7	
Saint Liu, (P. O. name Laurentides) ○ Rys. 4, 15, Dom. Ex., L'Assomption		K 6	
Saint Liu Junction, Ry. 4, ▭ Dom. Ex., Terrebonne		L 5	
Saint Lorimer, Ry. 15½, Bellechasse			
Saint Louis, Ry. 23, ▭ Ex., Temiscouata			
Saint Louis de Beauce, Beauce			
Saint Louis de Bonsecours, Ry. 20, Dom. Ex			
Saint Louis de Gonzague, ○ Ry. 3, Can. Ex., Beauharnois		M 5	
Saint Louis de Ha Ha, (R. R. name *St. Louis Church*) Ry. 23, ▭ Can Ex., Temiscouata		F 17	
Saint Louis de Ha Ha Station, Temiscouata		F 17	
Sainte Louise, ○ Ry. 11, Can. Ex., L'Islet		G 15	
Saint Louis Station, Beauharnois			
Saint Luc, Champlain			
Saint Luc, ● St. Johns & Iberville		M 7	
Saint Luc de Matane, Rimouski			
Sainte Luce, Rimouski		C	
Saint Luce Station, Ry. 11, Can. Ex., Rimouski		C 19	
Sainte Lucie de Doncaster, Terrebonne			
Saint Luc Junction, ○ Ry. 4, ▭ Dom. Ex., Hochelaga		C 7	
Saint Ludger, Beauce			
Sainte Madeleine, ○ Ry. 8, 20, Can., Dom. Ex., St. Hyacinthe		L 8	
Saint Magloire, Bellechasse		I 14	
Saint Malachie, Dorchester		J 13	
Saint Malo, Ry. 4, ▭ Dom. Ex., Champlain			
Saint Malo, Compton		N 1	

TOWN.	COUNTY.	INDEX.	POP.
[illegible]			
[illegible]			
[illegible]			

INDEX OF MAPS.

	PAGE.
Abyssinia	610
Afghanistan	593
Africa	544
Alabama	312
Alaska Ty	418
Alberta	468
Algeria	607
Andorra	570
Arabia	540
Argentine	568
Arizona Ty	370
Arkansas	338
Armenia	598
Asia	540
Assiniboia	468
Athabasca	468
Atlantic Ocean	558
Australia	550
Austria-Hungary	578
Bahamas	526
Baluchistan	593
Barbadoes Is	551
Belgium	579
Bermudas	566
Bhotan	597
Bokhara	593
Bolivia	560
Borneo	606
Bosnia	578
Bourbon Is	551
Brazil	564
British Col	472
British Guiana	557
British Honduras	522
Bulgaria	590
California	378-386
Canada	514
Cape Colony	608
Central Africa	604
Central Am	522
Ceylon	597
Chile	568
China	596
Cochin-China	540
Colombia	556
Colorado	204
Congo Free State	604
Connecticut	27
Corsica	571
Costa Rica	523
Crete	591
Cuba	482
Cyprus	591
Delaware	85
Denmark	582
District of Columbia	84
Dutch Guiana	557
Eas'n Roumelia	590
East Indies	600
Ecuador	556
Egypt	610
England	572
Europe	536
Faroer Is	583
Fiji Is	551
Florida	300
France	567
Franklin	514
French Guiana	557
French Indo-China	540
Georgia	294
Germany	588
Gibraltar	570
Great Britain	572
Greece	575
Greenland	583
Guatemala	522
Haiti	527
Hawaii	422
Herzegovina	578
Honduras	523
Iceland	583
Idaho	404
Illinois	158
India	597
Indiana	146
Indian Ty	362
Iowa	168
Ireland	580
Italy	571
Jamaica	530
Japan	596
Java	602
Kansas	190
Keewatin	514
Kentucky	246-258
Khiva	593
Korea	596
Labrador	432
Liberia	544
Louisiana	328
Loyalty Is	551
Luxemburg	579
Mackenzie	514
Madagascar	548
Madeira Is	551
Maine	10
Maltese Is	551
Malta	551
Manitoba	464
Maryland	84
Massachusetts	22
Mauritius Is	551
Mexico	478
Michigan	136
Minnesota	224
Mississippi	320
Missouri	180
Monaco	567
Montana	392
Montenegro	590
Morocco	607
Natal	608
Nebraska	196
Nepal	597
Netherlands	579
Nevada	374-382
New Brunswick	444
New Caledonia Is	551
Newfoundland	432
New Guinea	619
New Hampshire	14
New Jersey	76
New Mex. Ty	366

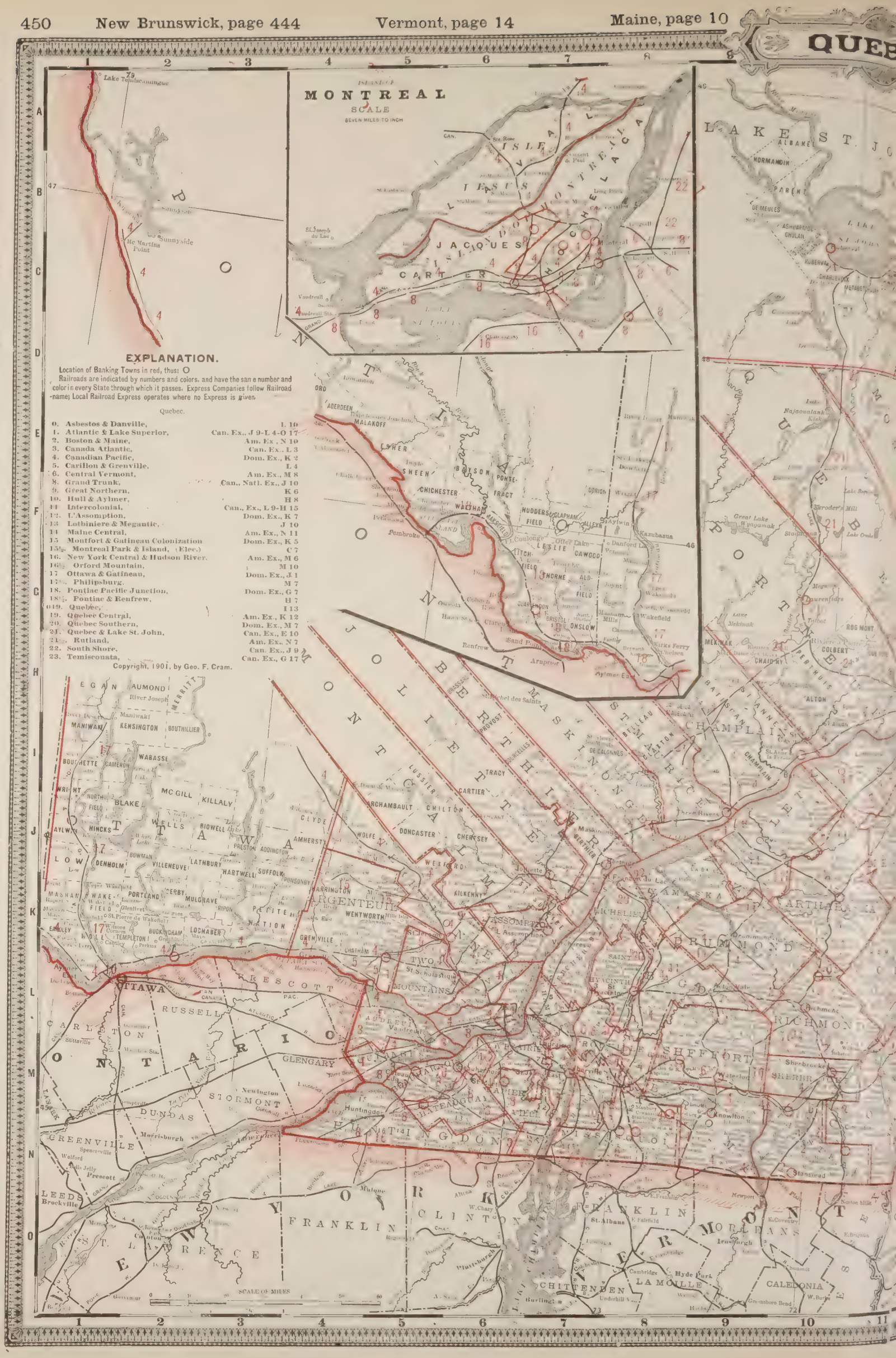

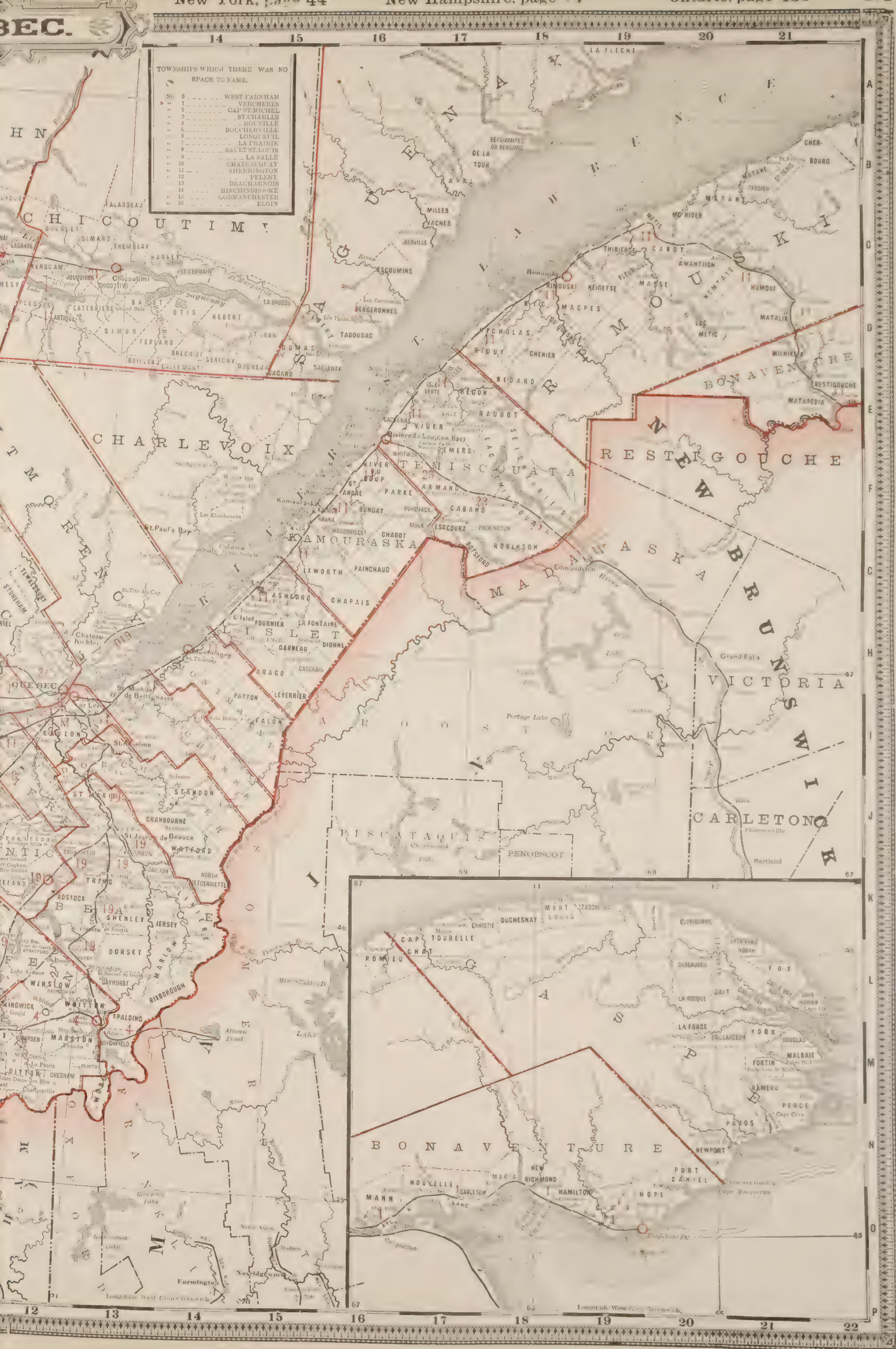

New South Wales 612
New York....32-44
New Zealand..620
Nicaragua.....523
N. America....514
N. Carolina.268-280
N. Dakota.....228
Norway..... 586
NovaScotia.436-444
Ohio 124
Oklahoma Ty..362
Ontario....456-460
Orange Free State.....608
Oregon.....414
Pacific Islands..562
Palestine.....603
Paraguay.....565
Pennsylvania.58-70
Persia.....599
Peru.....566
Philippine Isl..428
Porto Rico.....424
Portugal.....570
Prince Edward Island... 436-444
Quebec.....450
Queensland....615
Rhode Island.. 23
Roumania.....590
Russia in Asia.592
Russia in Europe.....587
[illegible]
Salvador 522
San Marino....571
Santo Domingo.527
Sardinia.....574
Saskatchewan..468
Scotland.....576
[illegible]
Siberia 540
Sierra Leone...544
Sikkim 597
South Africa...608
South African Republic....608
S. America.....535
South Australia.618
S. Carolina.268-280
S. Dakota.....234
Spain.....570
Sudan.....604
Sumatra.....602
Sweden.....586
Switzerland....584
[illegible]
Tasmania.....611
Tennessee..246-258
Texas.....344-356
Trinidad.....551
[illegible]
Tunis.....607
Turkestan.....593
Turkey in Asia.598
Turkey in Europe.....590
Ungava 514
United States..518
Uruguay.....568
[illegible]
Venezuela 556
Vermont..... 14
Victoria .....[illegible]
Virginia.....[illegible]
Wales.....572
Washington ...410
W. Australia...614
West Indies....552
W. Virginia.98-110
Wisconsin.... 214
World 548
Wyoming.....400
Yellowstone National Park...402
Yukon.....418

Index of Cities.

PAGE.
Allegheny.....[illegible]
Atlanta.....[illegible]
Baltimore.....[illegible]
[illegible]
Boston.....484
Brooklyn.....490
Buffalo.....492
Charleston.....53[illegible]
Chicago .....50[illegible]
Cincinnati.....503
Cleveland.....499
Columbus.....502
Council Bluffs..512
Dallas.....[illegible]
Denver.....[illegible]
Detroit .....[illegible]
Duluth.....[illegible]
Greater New York...491
[illegible]
[illegible]
Indianapolis...507
Kansas City....511
Louisville.....528
[illegible]
[illegible]
Montreal.....430
Nashville.....532
New Haven....487
New Orleans...530
New York.....488
Omaha.....513
Philadelphia...406
Pittsburg.....500
Providence 486
Quebec.....426
Richmond.....408
St. Louis.....510
St. Paul.....525
San Francisco..543
Seattle.....546
Superior 520
Tacoma.....547
Toledo 506
Toronto.....466
Washington ...495
West Superior.520

TOWN.	COUNTY.	INDEX.	POP.
Sillery Cove, Quebec			2,301
Simard, Chicoutimi			×
Simmons, Wright			×
Six Portages, ⊙ Wright		I 1	130
Sixteen Island Lake, Dom. Ex., Argenteuil			
Skidegate, Argenteuil			
Slattington, Richmond			
Smith's Corners, Pontiac			
Smith's Mill's, ⊙ Ry. 2, Am. Ex., Stanstead		N 10	100
Snake Creek, Ry. 4, ▭ Dom. Ex., Pontiac			
Sorel, 2 banks, ⊃ ● Rys. 1, 4, 30, 22, Can., Dom. Ex., Richelieu		K 8	6,669
Soulardes, Ry. 11, Can. Ex., Nicolet			
South Barnston, Stanstead			1,000
South Beach, Gaspe			
South Bolton, Brome		N 9	500
South Dudswell, Wolfe		M 11	
South Durham, ⊙ ● Rys., Can. Ex., Drummond		I 9	500
South Ely, Shefford		M 9	150
South Granby, Shefford		M 8	
South Ham, ● Wolfe		L 11	600
South Junction Switch, Ry. 4, ▭ Dom. Ex., Hochelaga			
South Quebec, ⊃ ● Rys.			
South Roxton, ⊙ Ry. 4, Dom. Ex. Shefford		M 9	100
South Stoke, Ry. 4, Dom. Ex. Shefford		M 9	500
South West Point, ⊃ Gaspe			
Springbrook, Dorchester		J 13	
Spring Hill, ⊙ Ry. 4, Dom. Ex., Compton		L 12	8[illegible]
Spring Road, Sherbrooke			
Spruce, Ry. 4, ▭ Dom. Ex. Compton			
Stadacona, Ry. 21, ▭ Can. Ex., Quebec		F 10	300
Stagsburn, Wright			
Stanbridge East, 1 bank, ● Missisquoi		N 5	42
Stanbridge Station, ⊙ Ry. 4, 6, 17½ Am. Dom. Ex., Missisquoi		N 8	500
Stanbury, Missisquoi		M 8	
Standon, Dorchester		J 1	
Stanfold, ⊃ ● Ry. 8, Can. Ex. Arthabaska		J 10	2,000
Stanhope, Rys., Can. Ex. Stanstead		N 10	50
Stanstead, 1 bank, ● Rys. 2, Am. Ex. Stanstead		N 10	6[illegible]
Stanstead Junction, ⊙ Ry. 2, Am. Ex., Stanstead		N 10	
Stanstead, Shefford and Chambly Junction, Ry. 6, ▭ Am. Ex., Iberville			
Starnesborough, Huntingdon.			
Stayner'ville, (R. R. name *Philippe, West*) Ry. 4, Dom. Ex., Argenteuil		K 4	100
Stearns, Ry. 4, ▭ Dom. Ex., Beauce			
Steel's, Pontiac			
Stenson, Richmond & Wolfe			
Stockwell, Chateauguay		N 1	150
Stoke Centre, Richmond		M 11	100
Stonefield, ⊃ ● Ry. 5, ▭ Can. Ex., Argenteuil		L 4	250
Stoneham, Quebec		H 12	[illegible]
Stornoway, Compton		L 12	[illegible]
Stottville, (P. O. name St. Valentin) ⊙ Ry. 8, Natl. Ex., St. John's		M 7	25
Stratford Centre, Richmond & Wolfe			
Strathmore, Ry. 8, ▭ Can. Ex., Jacques Cartier		C 6	
Stubbs Bay, Pontiac			
Suffield, Sherbrooke			
Sully Siding, Ry. 17 Dom. Ex., Ottawa			
Summerlea, Jaques Cartier			
Summit, Ry. 14, ▭ Am. Ex., Compton			
Summit, Ry. [illegible] Dom. Ex. Quebec			
Sunny Bank, Gaspe			
Sunnyside, Ry. [illegible] Dom. Ex., Pontiac		E 2	
Sutton, ● Ry. 4, Dom. Ex., Brome		N 9	1,500
Sutton Junction, ● Ry. 4, Dom. Ex., Brome		N 9	80
Sweetsburg, ● Ry. 4, Dom. Ex., Missisquoi		N 8	250
Sydenham Place, Drummond		L 10	

T

TOWN.	COUNTY.	INDEX.	POP.
Tadousac, ⊃ ● Saguenay		D 16	150
Taillon, Chicoutimi			
Talbot, Ry. 21, ▭ Can. Ex., Portneuf		G 10	
Tatehurst, Chateauguay			
Terrebonne, ⊙ ● Ry. 4, Dom. Ex., Terrebonne		A 7	1,157
Terrebonne Quarry, Ry. 4, Dom. Ex., Laval			
Tessierville, Rimouski		B 9	
Tewkesbury, Quebec		H 12	54
Thaurette, Ry. 4, ▭ Dom. Ex., Vaudreuil			
Thetford Mines, 1 bank, ⊃ ● Ry. 19, Am. Ex., Megantic		K 12	3,000
Thibaudeau's Siding, Ry. 8, ▭ Can. Ex., Nicolet			
Thornby, Pontiac		G 7	
Thorn Centre, Pontiac		G 7	7[illegible]
Three Lakes, Beauce			
Three Rivers, 3 banks, ● Ry. 4, Can., Dom. Ex., Three Rivers		J 9	8,[illegible]
Thunder River, ⊃ Saguenay			
Thurso, ⊃ ● Ry. 4, Dom. Ex., Labelle		K 2	378
Tikomibe, Chicoutimi			10
Tingwick, Arthabaska			[illegible]
Titus Station, Ry. 8, ▭ Can. Ex., Richmond			×
Tolsta, Compton			×
Tourelle, Gaspe			×
Tourville Siding, Ry. 4, ▭ Dom. Ex., Drummond			×
Trangle, Rys., Can. Ex. Bagot			×
Tremblay, Chicoutimi		C 13	×
Trenholm, Drummond		L 10	125
Tring Junction, Ry. 19, Am. Ex., Beauce			×
Tring Station, Ry. 19, Am. Ex., Beauce		J 12	0
Triton Club, Ry. 21, ▭ Can. Ex., Quebec			
Trois-Pistoles, ⊃ ● Ry. 11, Can. Ex., Temiscouata		D 17	1,500
Trois Saumons, Ry. 11, Can. Ex., L'Islet		H 4	400
Trottier, Arthabaska			
Trout Brook, Arthabaska		L 10	600
Trout River, Huntingdon		N 5	5[illegible]
Trudell, Ry. 4, Dom. Ex., Beauce			
Turcot, Rys. 8, 15½, ▭ Can. Ex., Hochelaga		C 7	
Turkey Hill, Brome			

U

TOWN.	COUNTY.	INDEX.	POP.
Ulverton, ● Drummond		L 9	400
Upper Bedford, ⊙ ● Missisquoi			
Upper Dam, Ry. 14, ▭ Am. Ex., Compton			
Upper Melbourne, Richmond.			150
Upper Wakefield, Ry. 17, ▭ Dom. Ex., Ottawa		K 1	250
Upton, (P.O. name Saint Ephrem d'Upton, L 9,) ⊙ Ry. 8, Can. Ex., Bagot		L 9	100

V

TOWN.	COUNTY.	INDEX.	POP.
Valcartier, Quebec		H 12	800
Valcartier Station, Ry. 21, Can. Ex., Quebec			×
Valcartier Village, Quebec			×
Valcourt, Ry. 16½, Shefford		M 9	85
Val des Bois, Labelle		K 2	×
Valencay, Labelle			×
Valenciennes, Megantic.			×
Vale Perkins, Brome			150
Valleyfield, 2, banks, ⊙ ● Rys. 3, 8, 16, Am., Can. Ex., Beauharnois		M 5	6,150
Valmont, Champlain		I 9	
Valmorin, Terrebonne			100
Valmorin Station, Ry. 4, ▭ Dom. Ex., Terrebonne			×
Valois, (R. R. name *Valoisville*) ⊙ Rys. 4, 8, ▭ Can., Dom. Ex., Jacques Cartier,		C 5	

TOWN.	COUNTY.	INDEX.	POP.
Valrache, Compton			
Varennes, ⊃ ● Ry. 22, Can. Ex., Chambley & Vercheres		L 1	302
Vaudreuil, Ry. 4, ▭ Dom. Ex., L'Assomption			×
Vaudreuil, ⊙ ● Vaudreuil		I 5	450
Vaudreuil Station, ⊙ Rys. 4, 5, 22, Can., Dom. Ex., Vaudreuil		I 1	×
Vendome, Beauharnois			×
Venlee, Missisquoi			×
Venosta, ⊃ Ry. 17, Dom. Ex., Wright		J 1	×
Vercheres, ⊙ ● Ry. 22, Can. Ex., Chambley & Vercheres		K 7	900
Verdun, Jacques Cartier			
Vernet, Labelle			
Versailles, ⊙ Rys. 4, 6, Am., Dom. Ex., St. John's & Iberville			45
Verrain, Ry. 15½, Hochelaga			
Vezina's Corner, Richmond & Wolfe		B 7	
Vicars, Huntingdon		N 6	100
Victoria Avenue, Hochelaga			
Victoria Park, Ry. 8, ▭ Can., Natl. Ex., Chambley			
Victoriaville, (R. R. name *Arthabaska*) 1 bank, ● Ry. 8, Can. Ex., Arthabaska		K 10	2,800
Vielle Eglise, Lothbinier			
Viger, Temiscouata		E 17	
Village des Aulnaids, ⊃ L'Islet,		G 15	1,500
Village Richelieu, (R. R. name *Richelieu*) Ry. 6, Am. Ex., Rouville		M 7	300
Ville-Marie, Pontiac			
Villemay, Levis			
Villeneuve, Maisonneuve			
Villeray, Ry. 15½, Laval		C 7	
Villette, Compton		N 11	150
Vincennes, Champlain		I 9	300
Vinton, Ry. 18, ▭ Dom. Ex., Pontiac		F 6	50

W

TOWN.	COUNTY.	INDEX.	POP.
Wabassee, Wright			
Wakefield, ⊙ ● Ry. 17, Dom. Ex., Wright		K 1	150
Walker's Cut-off, Rys., Can. Ex., Arthabaska		K 10	19
Waltham, Ry. 18, Dom. Ex., Pontiac		F 6	75
Waltham Station, Pontiac			
Warden, Ry. 4, Dom. Ex., Shefford		M 9	300
Ware, Dorchester			
Warwick, ⊙ ● Rys., Can. Ex., Arthabaska		K 10	2,100
Waterloo, 1 bank, ⊙ ● Rys. 4, 6, Am., Dom. Ex. Shefford,		M 9	2,000
Waterville, ⊃ ● Ry. 8, Can. Ex., Compton		M 10	400
Way's Mills, Stanstead		N 5	250
Weedon, Wolfe		L 11	1,750
Weedon Centre, Wolfe			
Weedon Station, ⊃ ● Ry. 19, Am. Ex., Wolfe		L 11	1,500
Westead, Pontiac			
West Bolton, Brome		M 9	
West Bromc, ⊙ ● Ry. 4, Dom. Ex., Brome		N 8	50
West Broughton, Beauce			1,800
Westbury, Ry. 19, ▭ Am. Ex., Compton		M 11	
Westbury Basin, Ry. 19, ▭ Am. Ex., Compton			
West Dutton, ● Compton		M 12	
West Ely, Shefford			
Western Junction, ⊙ Ry. [illegible], ▭ Dom. Ex., Jacques Cartier		C 6	
West Farnham, ⊙ Ry. 6 Am. Ex., Missisquoi			
Westmount, ⊃ Dom. ● Rys. 4, 15½, Dom. Ex., Hochelaga		C 7	500
West Potton, Brome		N 9	200
West Shefford, (5½ miles w. of Fulford, M 9) ⊃ Rys. 4, 6, Am., Dom. Ex., Shefford.			150
West Shefford Station, ⊙ Ry. 6, Am. Ex., Shefford			
Wheatland, ⊃ Drummond		L 9	100
White's Station, Ry. 8, Can. Ex., Huntingdon		H 4	
Whitwick, Compton			
Wickham West, ⊃ ● Ry. 4, Dom. Ex., Drummond		L 9	1,000
Willows, Ry. 8, ▭ Can. Ex., Hochelaga		C 6	
Wilson's Corners, Wright		K 1	
Wilson Siding, Ry. 4, ▭ Dom. Ex., Terrebonne			
Wilson's Mills, Megantic		J 12	100
Windsor Mills, ⊙ ● Ry. 8, Can. Ex., Richmond		L 10	1,000
Wolfe Ridge, Missisquoi			
Wolf Lake, Pontiac			
Wolfstown, Wolfe		K 9	500
Woodlands, Ry. 16 Am. Ex., Chateauguay			
Woodside, Megantic			100
Woodyard, Ry. 8, Can. Ex. Richmond			
Wotton, ● Wolfe		L 11	600
Wright, Ry. 17, ▭ Dom. Ex., Wright		J 1	500
Wyman's, Ry. 18½, Dom. Ex., Pontiac		H 6	

Y

TOWN.	COUNTY.	INDEX.	POP.
Yamachiche, ⊃ ● Ry. 4, Dom. Ex., Three Rivers & St. Maurice		J 8	908
Yamaska, Rys. 1, 4, 22, Can. Dom. Ex., Yamaska		K 8	700
Yamaska East, Yamaska			65
Yarm, Pontiac		G 7	2
Quebec 4			

Am., American Ex. Can., Canadian Ex. Dom., Dominion Ex. Natl., National Ex.

INDEX TO PROVINCE MAP OF ONTARIO.

EXPLANATION.

To find the name of any place on the Map first find the name in the Index; opposite the name will be seen the number and letter designating it on the Map; then trace a direct line on the map from the number given to a point where it meets a direct line running from the letter given, and at or near this point will be found the name desired.

County seat in **Full Face** type.
⊙ Telegraph Station.
● Money Order Post Office.

Ry., or Rys., Railway.
✓ Population unknown, or less than 100.

All Towns in Roman type are Post Offices.
All Towns in *Italic* type are not Post Offices.

Am. Ex., American Express.
Can. Ex., Canadian Express.
Dom. Ex., Dominion Express.

Pac. Ex., Pacific Express.
▭ Prepaid Freight and Express Station.

RAILROADS.

0. Algoma Central. Michipicoten Harbor, N 18, to Dalton, M 19, and building to Sault Ste. Marie, N 19.

1. Bay of Quinte Railway & Navigation Co. Kingston, G 17, to Tweed, F 15; Deseronto, G 16, to Yarker, G 17, Harrowsmith, G 17, to Lake Sydenham, G 18.

3. Brockville, Westport & Sault Ste. Marie. Westport, F 18 to Brockville, F 19.

4. Canada Atlantic. Ottawa, C 19, to Rouses Point, N. Y.; Glen Robertson, C 22, to Hawkesbury, B22; South Indian, C 20, to Rockland B 20, Ottawa, C 19, to Parry Sound, D 9; Egan Estate, C 13, to McAulay Lake, B 13; Pembroke, B 16, to Golden Lake, C 16.

5. Canadian Pacific. Montreal, Que., to Ottawa, C 19; Aylmer, Que., C 9, to Ottawa, C 19; Ottawa, C 19, to Prescott, E 19; Carleton Place, D 18, to Brockville, F 19; Renfrew, C 17, to Eganville, C 16; Ottawa, C 19, to Winnipeg, Man., leaving the Province near Ingolf, L 13; Sudbury, O 20, to Sault Ste. Marie, O 19; Montreal, Que., to Windsor, N 1, entering the Province at Dalhousie Mills, C 22; Woodstock, K 7, to Saint Thomas, L 6; Guelph Jc., J 9, to Guelph, J 8; Cataract, I 8, to Elora, I 8; Toronto, I 10, to Owen Sound, F 7; Streetsville Jc., I 9, to Teeswater, H 6; Mattawa, O 22, to Kippewa, Que., N 21; Vaudreuil, Que., to Ottawa, B 21, entering the Province at C 22; Building from Mono Road Station, H 9, to Inglewood, I 9.

6. Central Ontario. Picton, H 16, to Coe Hill Mines, E 14; St. Ola, E 15, to Baker, E 15; Ormsby E 15, to Bancroft, and northward, E 14. Junction, F 15, to Iron Mine, F 14.

7. Fort Erie Ferry. Fort Erie, K 13, to ferry landing, K 12.

8. Galt, Preston & Hespeler. Galt, J 8, to Hespeler, J 8.

8½. Great Northern. Hawkesbury, B 22, to St. Jerome, Que., leaving the State at B 22.

9. Grand Trunk. Portland, Me., to Detroit, Mich., enters the province at Balmesville, D 22, and leaves at Point Edwards, K 3; Goderich, I 5, to Stratford, J 6; Galt, J 8, to Drayton, I 7; St. Mary's, K 6, to Wingham, H 6; Stratford, J 6, to Listowell, I 6; Kincardine, G 5, to Palmerston, I 7; Palmerston, I 7, to Southampton, F 6; Wiarton, E 6, to Harriston, H 6; Palmerston, I 7, to Harburg, K 8; Durham G 7, to Palmerston, I 7, Scarboro' Jc., I 11, to Midland, E 9, Black Water, G 11, to Peterboro, G 13; Lorneville, G 11, to Port Hope, H 13; Millbrook, H 13, to Belleville, G 15; Eldorado, F 15, to No. Hastings Jc., G 15; Whitby Harbor, I 11, to Manilla, G 11; Coboconk, F 12, to Lorneville, G 11; Haliburton, D 13, to Lindsay, G 12; Peterboro, G 13, to Lakefield G 13; Stouffville, H 11, to Jackson's Pt., G 10; Toronto, I 10, to to Callander, O 21; Allandale, G 10, to Meaford, F 7; Colwell, G 10, to Penetanguishene, E 9; Port Dover, L 8, to Allandale, G 10, Breton Jc., G 9, to Collingwood, F 8; Niagara Falls, K 11, to Windsor, N 11; Toronto, I 10, to Hamilton, K 9, Fort Erie, L 12, to Glencoe, L 5, Komoka, K 5, to Pt. Edwards, K 3; London, K 6, to Port Stanley, L 6; Stratford, J 6, to Fort Erie, L 12, Tavistock Jc., J 7, to Port Dover, L 8; L. L. Jc., L 8, to Port Rowan, M 8; Tilsonburg Jc., L 7, to Harrisburg, K 8; Port Colborne, L 11, to Port Dalhousie, K 11; A. Jc., L 11, to Niagara Falls, K 11; Owen Sound, F 7, to Parkhead, F 6; Kingscourt, K 4, to Glencoe, L 5; Cobourg, H 13, to Harwood, H 13; Peterboro, G 13, to Chemong, G 13, Elmvale, F 9, to Hillsdale, F 9

09. Hamilton Radial. (Elec.) Hamilton, K 9, to Burlington, J 9.

9½. Hamilton, Grimsby & Beamsville. (Elec.) Hamilton, K 9, to Beamsville, K 10.

010. Hamilton & Dundas. (Elec.) Hamilton, K 9, to Dundas, K 9

10. Irondale, Bancroft & Ottawa. Junction, E 12, to Otter Lake E 13.

12. Kingston & Pembroke. Kingston, G 18, to Renfrew, C17; building from Calabogie, C 17, to mines, 5 miles distant.

13. Lake Erie & Detroit River. Walkerville, N 1, to St. Thomas, L 6; London, K 6, to Port Stanley, L 6; Rondeau, N 4, to Sarnia, K 3.

14. Manitoulin & North Shore. Sudbury, N 21, to 13 miles distant, and building west and south.

15. Michigan Central. (Controlled by the New York Central & Hudson River.) Buffalo, N. Y., L 12, to Detroit, Mich. M 1; Essex Centre, N 2, to Amherstburg, N 1; Comber, N 3, to Sea Cliff Park, N 2; London, K 6, to St. Thomas, L 6; St. Thomas, L 6, to Courtright, L 3; Eddys L. 3, to Petrolea, L 3; Niagara, K 11, to Fort Erie, L 12; Fort Erie, L 12, to Welland, L 11.

15½. Niagara Falls Park & River. (Elec.) Chippawa, K 11, to Queenston, J 11.

16. Niagara, Saint Catherines & Toronto. St. Catherine, K 11, to Buffalo, N. Y., L 12

16½. Nosbonsing & Nipissing. Nosbonsing, O 21, to Lake Nipissing, O 21.

17. Ontario & Rainy River. Stanley, M 16, to 120 miles west.

17½. Oshawa. Oshawa Junction, H 12, to Oshawa, H 12.

18. Ottawa & New York. Tupper, N. Y., to Ottawa, C 19, entering the State at Cornwall, D 22.

18½. Pontiac Pacific Junction. Building from Pembroke, B 16, to Fort Coulonge Que., A 17.

19. Port Arthur, Duluth & Western. (Controlled by Canadian Northern). Port Arthur, M 18, to Ely, Minn., N 15.

20. St. Catharines & Niagara Central. See Niagara, St. Catherines & Toronto.

21. Thousand Islands. Gananoque, G 18, to Gananoque Junc., G 18.

22. Tilsonburg, Lake Erie & Pacific. Tilsonburg, L 7, to Port Burwell, L 7.

23. Toronto, Hamilton & Buffalo. Waterford, L 8, to Port Welland, K 11; Belt line at Hamilton, K 9, extending from Hamilton, K 9, to Hamilton Bay, K 9, 4 miles.

25. Wabash. Operated from Detroit, Mich., M 1, to Buffalo, N. Y., L 12, over tracks of the Grand Trunk Ry.

COUNTIES.

COUNTY.	CO. SEAT.	INDEX.	POP.
Addington, Napanee		F 16	24,151
Algoma, Sault de Ste. Marie		L 18	40,656
Bothwell,	——	——	25,595
Brant, Brantford		K 8	46,352
Brockville,	——	——	15,855
Bruce, Walkerton		G 6	64,804
Cardwell,	——	——	15,382
Carleton, Ottawa		C 19	21,749
Dufferin, Orangeville		H 8	×
Dundas, Cornwall		D 20	20,132
Durham, Port Hope		H 12	32,128
Elgin, St. Thomas		M 6	50,859
Essex, Sandwich		N 2	55,545
Frontenac, Kingston		F 16	13,445
Glengarry, Cornwall		D 22	22,447
Grenville, Prescott		E 19	12,381
Grey, Owen Sound		G 7	76,238
Haldimand, Cayuga		L 9	16,318
Haliburton, Haliburton		E 12	×
Halton, Milton		J 9	21,088
Hamilton,	——	——	47,252
Hastings, Belleville		F 14	59,229
Huron, Goderich		I 5	58,172
Kent, Chatham		M 3	34,434
Kingston,	——	——	19,264
Lambton, Sarnia		L 4	47,718
Lanark, Perth		D 17	39,129
Leeds, Brockville		F 18	35,974
Lennox, Napanee		E 15	14,902
Lincoln & Niagara, St. Catharines		K 10	21,806
London,	——	——	22,281
Middlesex, London		L 6	80,768
Monck,	——	——	15,315
Muskoka, Bracebridge		D 10	28,515
Nipissing Dist., Pembroke		B 14	13,023
Norfolk, Simcoe		L 8	37,189
Northumberland, Coburg		G 13	36,948
Ontario, Whitby		H 11	58,343
Ottawa, City		——	——
Oxford, Woodstock		K 7	48,552
Parry Sound, Parry Sound,		C	
Peel, Brampton		I 9	15,472
Perth, Stratford		J 6	46,311
Peterborough, Pe			
		F 13	37,728
Prescott, L'Original		B 21	24,173
Prince Edward, Belleville		H 15	18,892
Renfrew, Pembroke		C 16	46,691
Russell, L'Original		C 20	31,643
Simcoe, Barrie		G 9	84,884
Stormont, Cornwall		D 20	27,158
Toronto,	——	——	144,028
Victoria, Lindsay		F 12	37,304
Waterloo, Berlin		J 8	50,473
Welland, Welland		L 11	25,131
Wellington, Guelph		I 8	72,712
Wentworth, Hamilton		K 9	31,361
York, Toronto			97,299
Total			2,114,989

TOWNS.

TOWN.	COUNTY.	INDEX.	POP.
Aberarder, Ry. 9, Can. Ex., Lambton		K 4	20
Aberdeen, Grey			50
Aberdeen, Ry. 25, ▭ Am. Ex., Wentworth S			×
Aberdeen, (R. R. name *Turnberry*) Ry. 9, ▭ Can. Ex., Bruce		C 6	25
Aberfeldy, ● Lambton		L 4	50
Aberfoyle, ● Wellington		J 8	175
Abingdon, Wentworth S.		K 10	15
Acacia, Ry 22, Norfolk		L 7	100
Actinolite, ● Hastings			×
Acton, 2 banks, ● ⊙ Ry. 9, Can. Ex., Halton		I 9	1,700
Acton's Corners, Leeds & Grenville			×
Adamsville, Bruce			×
Adaro, Middlesex		J 5	50
Addie Lake, Ry. 19, Algoma Dis.			×
Addison, ● Brockville		F 19	150
Adelaide, Middlesex		K 5	140
Adnaston, Rys. 4, 5, Can. Dom. Ex., Renfrew		C 17	2,000
Adolphe Middlesex			×
Adolphustown, ● Lennox		H 16	200
Agincourt, Rys. 5, 9, Can., Dom. Ex., York		I 11	200
Ahmic Harbor, Muskoka and Parry Sound		B 9	×
Ahmic Lake, Muskoka and Parry Sound		C 10	×
Ailsa Craig, 1 bank, ● Ry. 9, Can. Ex., Middlesex		K 5	732
Ainslie, Ry. 15, ▭ Am. Ex., Essex			×
Airlie, Simcoe		G 9	50
Air Line Crossing, Ry. 15, ▭ Am. Ex., Elgin			×
Air Line Junction, (R. R. name *Welland Junction.*) Rys. 9, 25, ▭ Can., Pac. Ex., Welland		L 11	100
Alba, Renfrew			×
Albert, Hastings		G 16	50
Alberton, Wentworth N & Brant		K 9	100
Albuna Essex			×
Albury, Prince Edward			×
Aldboro, Elgin		M 5	50
Aldershot, Wentworth N		J 9	40
Alderville, Northumberland			200
Alexandria, 1 bank, ● Ry. 4, Can. Dom. Ex., Glengarry		C 22	1,614
Alfred, ● Ry. 5, Dom. Ex., Prescott		B 21	800
Alfred Centre, Prescott			×
Alfred Station, Prescott			×
Algoma, Ry. 5, Dom. Ex., Algoma Dis		D 20	×
Algoma Mills, ● Dom. Ex., Algoma Dis		O 19	500
Algonquin, ● Grenville S		E 19	100
Algonquin Park, ● Nipissing Dis.			×
Alice, Renfrew			×
Allanburg, Ry. 9, ▭ Can. Ex., Welland		K 11	200
Allanburg Junction, Rys. 9, 25, ▭ Can., Pac. Ex., Welland		L 11	×
Allandale, ● Ry. 9, Can. Ex., Simcoe		G 10	1,200
Allan Park, Grey		G 6	150
Allans Mills, Lanark		E 18	150
Allen, Frontenac			×
Allenford, ● ⊙ Ry. 9, Can. Ex., Bruce		F 6	300
Allensville, ● Muskoka and Parry Sound		D 11	50
Allenwood, Simcoe		F 9	20
Allisonville, Prince Edward			200
Allston, 2 banks, ● ⊙ Ry. 9, Can. Ex., Simcoe		G 9	2,000
Alma, Peel		I 9	25
Alma, Victoria			×
Alma, ● ⊙ Ry. 9, Can. Ex., Wellington		I 8	200
Almira, York		H 10	50
Almonte, 2 banks, ● ⊙ Rs. 5, Dom Ex., Lanark		D 18	3,200
Alport, Simcoe		E 10	×
Alsace, Muskoka and Parry Sound		A 10	×
Alsfeldt, Ry. 9, ▭ Can. Ex., Grey		H 7	50
Althorpe, Lanark		E 17	25
Alton, ● ⊙ Ry. 5, Dom. Ex., Cardwell		H 9	700
Alton East, Ry. 5, ▭ Dom. Ex., Cardwell		F 6	×
Altona, Ontario		H 11	107
Alvanley Grey		F 6	×
Alvinston, 3 banks, ● ⊙ Rys. 9, 15, Am., Can Ex., Lambton		L 4	1,000
Amaranth Station, Ry. 5, ▭ Dom. Ex., Wellington		H 8	×
Amber, York			×
Amherley, Huron		H 5	×
Amherstburg, ● ⊙ Ry. 9, Can. Ex., Essex		N 1	2,279
Amherst Island, Lennox & Addington			×
Amherstburg, 1 bank, ● ⊙ Rs. 15, Am., Can Ex., Essex		N 1	2,279
Amiens, Middlesex		K 5	×
Amigari, ● Ry. 20, Can. Ex., Welland			×
Amulree, Oxford		J 7	25
Angot, Ry. 5, ▭ Dom Ex.			×
Ancaster, (R. R. name *Thirteenth Cliff Range.*) ● Ry. 23, ▭ Am. Ex., Wentworth N & Brant		K 9	500
Anderson, Perth			25
Anderson, Rys. 9, 5, Can. Ex., Muskoka & Parry Sound			×
Andersons Pit, Ry. 5, ▭ Dom. Ex., Peterborough			×
Andersons Pit, Ry. 5, ▭ Dom Ex., Algoma Dis.			×
Andersons Siding, Ry. 9, ▭ Can. Ex., Bruce			×
Andrewsville, Lanark			50
Angus, ● Ry. 9, Can. Ex., Simcoe		G 9	500
Annan, Grey		F 7	150
Anson, ⊙ Rys. 6, 9, Can. Ex., Hastings		G 15	×
Ansonia, Algoma Dis.			×
Anten Mills, (R. R. name *Hendrie*) Ry. 9, ▭ Can. Ex., Simcoe		F 9	100
Antioch, Muskoka and Parry Sound		D 11	10
Antrim, Lanark		C 18	125
Appin, ● Ry. 9, Can. Ex., Middlesex		L 5	200
Appin Junction, ● Rys. 5, 15, Am., Dom. Ex., Middlesex		L 5	×
Appleby, Halton		J 9	50
Appleford, Bothwell		M 4	12
Apple Hill, ● Ry. 5, Dom. Ex., Glengarry		D 22	200
Appleton, Lanark		D 18	200
Apsley, ● Peterboro		E 14	100
Aptic, Simcoe		F 9	150
Archer, Dundas		D 21	50
Arden, (R. R. name *Ardendale*) ● Ry. 5, Dom. Ex., Addington		F 16	800
Ardoch, Addington		E 16	50
Ardtrea, Simcoe		F 10	×
Argyle, Ry. 9, ▭ Can. Ex., Victoria		F 8	×
Ariel, Muskoka & Parry Sound			×
Arkell, (5 m. s. e. Guelph, J 8.) Ry. 5, Dom. Ex., Wellington		I 8	125
Arkona, 1 bank, ● Lambton		K 4	463
Arkwood, (P. O. name Louisville.) Ry. 5, Dom. Ex., Bothwell		M 3	100
Arkwright, ● Bruce		F 6	125
Arlington, Cardwell		H 9	100
Armadale, York			25
Armow, ● Bruce		G 5	50
Armstrong's Mills, Wellington			25
Arner, Ry. 13, ▭ Can. Ex., Essex		N 2	10
Arnott, Grey		G 7	50
Arnprior, 2 banks, ● ⊙ Rys. 5, 17, Can., Dom. Ex., Renfrew		B 18	3,341
Arnsdell, Muskoka and Parry Sound			×
Aros, Victoria		F 12	×
Arthur, 4 banks, ● ⊙ Ry. 5, Dom. Ex., Wellington		H 7	1,296
Arva, ● Middlesex		K 6	150
Ash, Ry 9, ▭ Can. Ex., Halton		J 9	×
Ashburn, Ontario			160
Ashburnham, Ry 9, ▭ Can. Ex., Peterboro			1,674
Ashdad, Ry. 12, ▭ Dom. Ex., Renfrew		C 17	200
Ashdown, Muskoka and Parry Sound		D 10	100
Ashgrove, Halton		I 9	50
Ashley, Grey		F 7	×
Ashton, ⊙ Ry. 5, Dom. Ex., Carleton		D 19	318
Ashworth, ● Muskoka & Parry Sound			100
Aspdin, Muskoka and Sound		D 11	20
Assiniline Lennox			×
Austin, Ry 5, Dom. Ex., Middlesex		J 7	×
Austins Siding, Ry 9, ▭ Can. Ex., Simcoe			×
Albaro, Ry. 5, Dom Ex., Algoma Dis			×
Alba, Ontario			×
Athens, 1 bank, ● ⊙ Ry. 3, Can., Dom Ex., Leeds S		F 18	905
Atherly, ⊙ Ry. 9, Can. Ex., Ontario		F 11	116
Atherly Junction, Ry. 9, Can Ex., Ontario			
Atherton, Norfolk		L 8	×
Athlone Cardwell			×
Athole, Glengarry		C 21	150
Atkin, Middlesex			×
Atkinson, Frontenac			×
Attercliffe, (R. R. name *Pitts*) Rys. 9, 15, 25, Am., Can., Pac. Ex., Wentworth S		L 10	150
Attercliffe Station, Haldimand & Monck			×
Atwood, ● Ry. 9, Can. Ex., Perth		I 6	600
Auburn, ● Huron		I 5	325
Auburn Mills, Ry 9, Can Ex., Peterboro		G 13	×
Audley, Ontario		H 11	50
Augusta, Lambton		L 4	×
Augsburg, Renfrew		C 16	×
Augustus, Grey			×
Aulteville, ● Ry. 9, Can. Ex., Cornwall & Stormont		E 11	375
Aurora, 2 banks, ● ⊙ Ry. 9, Can Ex., York		H 10	1,743
Avening, ● Ry. 9, Can. Ex., Simcoe		G 9	300
Avon Middlesex		L 6	400
Avonbank, Perth		J 6	×
Avonmore, 1 bank, ● ⊙ Ry. 5, Dom. Ex., Cornwall & Stormont		C 22	400
Avonry, Bothwell		L 3	×
Avonton, Perth		J 6	100
Axe Lake, Muskoka and Parry Sound			×
Aylen, Ry. 5, ▭ Dom. Ex., Renfrew			×
Aylen Lake, Ry 4, Can. Ex., Nipissing Dis.		C 14	×
Aylmer, West 1 banks, ● ⊙ Rys. 9, 15, 25 Am., Can. Dom., Pac. Ex., Elgin		L 6	2,167
Aylsworth, Algoma Dis			×
Ayr, 1 bank, ● ⊙ Ry. 5, Can Dom Ex., Waterloo		J 8	1,040
Ayton, ● ⊙ Ry. 9, Can. Ex., Grey		H 6	400
B			
Baddow, Victoria		F 12	×
Baden, ● ⊙ Ry. 9, Can. Ex., Waterloo		J 7	1,000
Badenoch, Bruce			×
Badgeros, Grey		G 8	100
Baillieboro, (R. R. name *Cavan.*) ● ⊙ Rys. 9, 5, Can Ex., Peterboro		H 13	300
Baird's Station, Rys. 9, 25, ▭ Can., Pac. Ex., Elgin		D 22	50
Bala, ● Simcoe		E 10	45
Balachava, Grey			75
Balderson, Lanark		E 18	100
Baldoon, Ry. 9		M 3	25
Baldwin, Ry. 9 — Can Ex., York		G 11	300
Balfour, Prince Edward		H 16	25
Ballantyne, ● Ry. 9, Can Ex., Ontario		H 11	200
Ballantyne's Station, Ry. 9, ▭ Can Ex., Frontenac		G 18	×
Ballinafad, Wellington		I 9	200
Ballinafile, Ry 9, ▭ Can Ex., Haldimand & Monck		K 9	×
Ballyroy, Cardwell		H 9	200
Ballyduff, Durham		H 12	50
Ballymore Middlesex		K 6	25
Balmoral, Haldimand & Monck		L 9	50
Balmy Beach, (Summer P. O.) York		I 8	25
Balsam, Ontario		H 11	50
Balsam Grove, Victoria			×
Balsam Hill, Renfrew			×
Balsam Lake, Victoria			×
Baltimore, ● Ry. 9, Can. Ex., Northumberland		H 13	307
Balvenie, Renfrew			×
Bamberg, Waterloo			180
Bambury, Muskoka and Parry Sound			×
Bancroft, ● Ry. 6, Can., Dom. Ex., Hastings		D 14	200
Banda, Simcoe		G 9	200
Bandon, Huron		I 5	25
Banks, Grey		F 8	×
Banks Street, ● Carleton			×
Banner, Oxford			×
Bannockburn, Ry. 6, Can., Dom. Ex., Hastings		F 15	100
Baptiste, Ry. 10, ▭ Can. Ex., Hastings			×
Barb, Prescott			150
Barclay, Ry 5, ▭ Dom Ex., Algoma Dis.		L 14	×
Bartlegh, Lennox			×
Bardsville, Simcoe			×
Bark Lake, Ry. 4, ▭ Can. Ex., Renfrew		C 14	×
Barkway, Ontario		E 11	×
Barnardale, Muskoka & Parry Sound			×
Barnett, Wellington		I 8	25
Barrie, 4 banks, ● ⊙ Rs. 9, Can Ex., Simcoe		G 10	5,556
Barrietield, Frontenac		G 18	357
Barrie Island, Algoma Dis		A 3	×
Bar River, Algoma Dis.		O 19	×
Barrow Bay, Bruce			50
Barry's Bay, ● Ry. 4, Can. Ex., Renfrew		C 15	150
Barryvale, Renfrew			×
Bartonville, Ry 23, ▭ Am. Ex., Wentworth S		K 9	102
Barwick, Algoma Dis			×
Basin Depot, Nipissing Dis		B 14	×
Basingstoke, Wentworth S.			50
Bassel, Elgin		L 6	×
Bass Lake, ● Ry. 5, ▭ Dom. Ex. Renfrew		A 15	×
Batchawana, (Summer P. O.) Algoma Dis			×
Bath, ● Lennox		G 17	530
Bathurst, (P. O. name Wemyss) ● Ry 5, Dom Ex., Lanark		E 18	100
Bathurst Street Junction, Ry. 5, 9 ▭ Can., Dom Ex., York			×
Battean, Ry. 9, ▭ Can. Ex., Simcoe		F 8	150
Battersea, Frontenac		F 18	300
Baughs, Ry. 13, ▭ Can., Dom Ex., Essex			×
Baxter, Simcoe			×
Bayfield, ● Huron		I 5	600
Bayham, Elgin		L 7	200
Bayside, Hastings			×
Bayswille, ● Ontario		D 11	200
Bayview, Grey		F 7	50
Beach, Ry 9, ▭ Can. Ex., Wentworth S		J 9	×
Beachburg, ● Renfrew		B 17	450
Beach Road, Ry 9, ▭ Can. Ex., Wentworth S			×
Beachville, ● Rys. 5, 9, Can. Dom Ex., Oxford		K 7	500
Beaconsfield, Oxford			×
Beaton, Norfolk			100
Beamsville, 2 banks, ● Rys. 9, 9½, Can., Dom. Ex., Lincoln & Niagara		K 10	911
Beamsville Quarry, Ry 9, ▭ Can Ex., Lincoln & Niagara			×
Bear Brook, Ry 4, Can Ex., Russell		C 20	150
Bear Cave, Muskoka and Parry Sound		D 10	×
Bear Lake, Ry. 4, ▭ Can Ex., Muskoka Parry Sound			×
Bear Lake Siding, Ry 4, Can Ex., Muskoka & Parry Sound		C 10	×
Bear Line, Kent			×
Beatsman's Siding, Ry. 9, ▭ Can. Ex., Bruce			×
Beatrice, Muskoka and Parry Sound		D 10	40
Beatty, Ry. 5, ▭ Dom. Ex., Peel			×
Sound		D 9	×
Beauvoir, Ry. 5, Dom Ex., Nipissing District		N 21	×
Beaverton, 1 bank, ● ⊙ Ry. 9, Can Ex., Ontario		G 11	1,000
Becker, ● Bothwell		L 3	×
Beckstead, Dundas			×
Bedford, (P. O. name Good Lake)		D 18	25
Addington		F 17	×
Bedford Mills, Frontenac		F 18	×
Bedford Park, York			25
Beech Lake, Norfolk		L 7	25
Beechmount, Hastings			×
Beechwood, Huron		I 6	50
Beeton, 1 bank, ● Ry. 9, Can Ex., Simcoe		H 9	940
Beeton Junction, Ry 9, ▭ Can Ex., Simcoe		H 9	×
Belfast, Huron		H 5	25
Belfountain, ● Cardwell			200
Belgrave, ● ⊙ Ry. 9, Can Ex., Huron		H 5	160
Belhaven, ● York			50
Bell, (P. O. name Whitehurst) Ry 5, Dom. Ex., Brockville		F 19	65
Bellamys, Ry. 5, Dom Ex., Brockville		F 19	×
Belle River, ● Rys. 5, 9 25, Can., Dom. Ex., Essex M		M 2	657
Belleville, 3 banks, ● ⊙ Ry. 9, Can Dom Ex., Hastings		G 15	10,000
Belleville Bypass, Ry 9, Can. Ex., Hastings			×
Belleville Junction, Ry 9, Can Ex., Hastings			×
Belleville station, ● Hastings			×
Bell Ewart, Simcoe		G 10	250
Bellingham, Algoma Dis			×
Bellrock, Addington		F 17	150
Bells, Ry 9, Can Ex., York			×
Bells Corners, ⊙ Ry. 5, Dom Ex., Carleton		C 19	160
Belmont, ● ⊙ Ry. 5, Can., Dom Ex., Middlesex		L 6	600
Belmore, Bruce		H 7	200
Belton, Middlesex		K 6	50
Belwood, ● ⊙ Ry. 5, Dom. Ex., Wellington		I 9	600
Bendale, York			20
Benallen, Ry. 9, Can. Ex., Grey		F 6	×
Benmiller, ● Huron		I 5	200
Bennet's Corners, Lanark		D 18	150
Bennington, Oxford		K 6	50
Benson, Peterboro			50
Bentpath, Bothwell			×
Berkeley, ● ⊙ Ry. 5, Dom Ex., Grey		G 8	50
Berlin, 5 banks, ● ⊙ Ry. 9, Can Dom Ex., Waterloo J		J 8	9,300
Bernardale, Rs. 9, Can. Ex Muskoka and Parry Sound		B 10	50
Berryfield, Leeds S		F 18	×
Berry's, Bruce		G 5	450
Berwick, ● ⊙ Ry. 18, Can Ex., Cornwall & Stormont		D 21	120
Beste, (P. O. name Fowlers Corners.) Ry 9, Can Ex., Peterboro		F 13	×
Bethany, ● ⊙ Ry. 9, Can Ex., Durham		G 12	600
Bethesda, Prince Edward			×
Bethesda, Ontario		H 10	25
Bewdley, Northumberland			90
Bexley, Victoria		F 12	×
Beyerstown, Hastings			100
Big Bork, Algoma Dis		L 14	×
Big Island, Prince Edward			×
Big Lake, Algoma Dis.			240
Big Point, Kent		M 3	×
Bigwin, Ry 5, Dom Ex., Algoma Dis.		O 18	×
Big Springs, Hastings			25
Billings Bridge, Russell		C 19	200
Binbrooke, Wentworth S		K 9	200
Bingham Road, Haldimand & Monck			25
Birkham, Wellington		H 9	25
Birds, Ry 5, Dom Ex., Algoma Dis.			×
Birdsalls, Ry 9, Can Ex., Peterboro		G 13	×
Birds Creek, Hastings		D 14	25
Birkendale, Muskoka & Parry Sound			×
Birnam, Lambton		K 4	×
Birr, Middlesex		K 6	×
Biscotasing, ● Ry 5, Dom. Ex., Algoma Dis		N 20	150
Bishop's Mills, ● Leeds & Grenville		K 19	150
Bismarck, (P. O. name West Lorne.) Rys 13, 15, Am., Can., Dom Ex., Elgin		M 5	800
Bismark, Lincoln & Niagara		K 10	×
Bissett Creek, Ry 5, Dom. Ex., Nipissing Dis		O 22	100
Black Bank, Simcoe			50
Blackburn, Ry. 5, Dom. Ex., Russell		C 20	75
Black Creek, Rys 15, 16, Am., Dom Ex., Welland		K 11	100
Black Donald, Renfrew			×
Black Island, Wentworth S		K 9	25
Black Rock, Ry 5, Dom. Ex., Algoma Dis		M 17	×
Black River, (P. O. name Harrisons Corners.) Ry 18, ▭ Am. Ex., Cornwall & Stormont		D 21	×
Black River Bridge, Prince Edward			200
Black River Siding, Ry 9, Can Ex., Ontario			×
Blacks Corners, Wellington		H 8	×
Blackstock, ● Durham		H 12	250
Blackwater, (R. R. name *Buckwater Junction*) ● Ry 9, Can Ex, Ontario		G 11	×
Blackwell station, ● Ry 9, Can Ex., Lambton		K 3	×
Blair, ● ⊙ Ry 9, Can. Ex., Waterloo		J 8	175
Blairhampton, Victoria			×
Blairton, ● Ry 5, Dom Ex			×
Blake, Rys. 9, 25, Am., Can. Dom. Ex., Peel		G 14	250
Blake, ● Huron		J 5	100
Blakeney, (R. R. name *Sandy*) Ry 5, Dom Ex., Lanark		D 18	100
Blandford Station, Ry 5, Dom Ex., Oxford		J 7	×
Blantyre, Grey		F 7	100
Blayney, Norfolk			×
Bleinheim, 2 banks, ● Rys 8, 15, Can., Dom Ex., Kent N		I 4	1,708
Bleinheim Junction, Ry 13, ▭ Can., Dom Ex., Kent			×
Blessington, Hastings			×
Blezard, Ry 9, ▭ Can Ex., Peterboro		G 14	×
Blezard Valley Nipissing Dis		A 14	×
Blind River, ▭ m w Algoma, O 20		B 14	×
Algoma Dis			150
Bloomfield, ● Ry 6, Can., Dom. Ex., Prince Edward	

BUN

TOWN.	COUNTY.	INDEX.	POP.
Bunyan, Lambton			
Burford, 1 bank, ● Ry. 9, Can. Ex., Oxford		K 8	700
Burgessville, ● Ry. 9, Can. Ex., Oxford		K 7	300
Burgoyne, Bruce		F 6	100
Burketon Station, ⊙ Ry. 5, Dom. Ex., Durham		H 12	50
Burk's Falls, 1 bank, ⊙ ● Ry. 9, Can. Ex., Muskoka and Parry Sound		C 11	650
Burleigh, Peterborough		F 14	25
Burleigh Falls, Peterboro		F 14	
Burlington, 1 bank, ⊙ ● Rys. 9, 09, Can., Dom. Ex., Halton		J 9	[illegible]
Burlington Junction, Rys. 5, 9, ⊃ Can., Dom. Ex., Halton			
Burnaby, Haldimand & Monck			50
Burnbrae, Northumberland			25
Burnhamthorpe, Peel		I 10	150
Burnley, Northumberland		G 14	50
Burns, Perth		I 7	50
Burnstown, Renfrew		D 17	100
Burnt River, Ry. 9, ⊃ Can. Ex., Victoria		F 12	
Burridge, Addington			
Burritt, Ry. 5, ⊃ Dom. Ex., Grenville N			
Burritts Rapids, ⊙ ● Grenville N		D 19	450
Burtch, Brant S			100
Burton, Dunham			50
Burwell Road, Middlesex			
Bury's Green, Victoria		I 12	
Bush Glen, Cornwall & Stormont			
Busfield, Ry. Dom. Ex., Algoma D			
Butler, Ry. 5, Dom. Ex., Algoma Dis		I	
Buttonville, York		H 10	[illegible]
Buxton, Ry. 15, ⊃ Am. Ex., Kent		N 3	125
Buxton Station, Ry. 13, ⊃ Can. Ex., Kent		N 3	
Byng, Haldimand & Monck		L 13	200
Byng Inlet, ● Dom. Ex., Muskoka & Parry Sound			
Byrneadale, Essex			50
Byron, Middlesex		K 8	300

C

TOWN.	COUNTY.	INDEX.	POP.
Cache Bay, ⊙ ● Ry. 5, Dom. Ex., Nipissing Dis		O 21	400
Cache Lake, ⊙ Ry. 5, ⊃ Dom. Ex., Algoma Dis		M 18	
Cache Lake Siding, Ry. 4, ⊃ Can. Ex., Nipissing Dis.		A 13	
Cadmus, Durham		H 12	50
Cæsarea, Durham		H 12	200
Cahore, Cornwall & Stormont			
Cainsville, Ry. 9, 23, ⊃ Am., Can. Ex., Wentworth N. & Brant		K 8	600
Cantown, Leeds S.		F 20	200
Cairngorm, Middlesex		I 1	
Cairo, ● Middlesex			
Calstor Centre, Wentworth S.		K 10	50
Calstorville, ● Wentworth S.		K 9	100
Calabogie, ⊙ ● Ry. 12, Dom. Ex., Renfrew		D 17	50
Calder, Middlesex			50
Calderwood, Grey			
Caldwell, Cardwell			
Caldwell, (P. O. name Hyndford) Ry. 4, ⊃ Can. Ex., Renfrew		C 17	
Caldwell's Mills, Lanark			50
Caleton, ⊙ ● Ry. 5, Dom. Ex., Cardwell		H 9	450
Caledon East, ⊙ ● Ry. 9, ⊃ Dom. Ex., Caledon		H 9	300
Caledonia, ⊙ ● Ry. 9, ⊃ Can. Ex., Haldimand & Monck			1,250
Caledonia Springs, ● Ry. Dom. Ex., Prescott		C	75
Callender, ⊙ ● Rys. 5, 9, Can. Ex., Muskoka and Parry Sound			500
Calton, Elgin			
Calvin, Ry. 5, Dom. Ex., Nipissing Dis.			
Camborne, [illegible]			
[illegible] ● Ry. [illegible] L., Victoria			250
Cambridge, (P. O. name Sheffield) Ry. 18, ⊃ Am. Ex., Russell		C 20	40
Camden, East, ⊙ ● Rys. 1, 11 Can., Dom. Ex., Addington			600
Cameron, Ry. 9, ⊃ Can. Ex., Victoria		G 12	60
Cameronton, Glengarry		D 22	
Camilla, ⊙ Cardwell			
Camlachie, ⊙ ● Ry. Ex., Lambton			300
Campania, Wellington			
Campbellcroft, Durham			
Campbellford, 1 bank, ● Ry. 9, Can., Dom Ex., Northumberland		H 14	[illegible]
Campbell's Cross, Ry. 5, ⊃ Dom. Ex., Peel		I 9	50
Campbellton, Elgin		L 5	
Campbellville, ● Ry. 5, Dom. Ex., Halton		I	300
Campden, Lincoln & Niagara		K 10	
Camperdown, Grey			
Canaan, Russell			50
Canada Atlantic, Ry. 18, ⊃ Can. Ex., Ottawa			
Canal, Ry. Dom. Ex., Northumberland			
Canard River, Essex		N 1	
Canboro, Haldimand & Monck		K 9	
Candiasville, Ry. 23, ⊃ Am. Ex., Haldimand & Monck		K 10	300
Candiedi, ⊙ ● Rys. 9, 15, Can. Ex., Haldimand & Monck		I	
Canfield J, Rys. Can. Pac. Ex., Haldimand & Monck		L 10	
Canmanore, Cornwall & Stormont			
Cannifton, Hastings			
Canning, Wentworth N. & Brant			
Cannington, 1 bank, ● Ry. Can. Ex., Ontario			900
Canoe Lake, ⊙ Ry. 4, Can. Ex., Nipissing Dis		A 12	
Canton, Durham		H	
Cape Chin, Bruce			
Cape Croker, Bruce			
Cape Rich Grey			
Carabay, ⊙ Can. Ex., Middlesex			
Carden, Victoria		I 1	
Cardinal, ⊙ ● Ry. Can. Ex., Grenville S		I 1	950
Cardwell Junction, Rys. 9, Can., Dom. Ex., Cardwell			
Cargill, ⊙ ● Ry. Can. Ex., Bruce		G 6	
[illegible]			
Carleton, Ry. York			
Carleton Place, (R. R. name *Carleton Junction*, 2 banks, ● Ry. Can. Ex., Lanark			
Carling, Muskoka and Parry Sound		C 8	
Carlisle, Wentworth S.			300
Carlow, Hastings			
Carlsruhe, ● Ry.			
Carlstadt, R. Dom. Ex., Algoma D		M	
Carlton, West, ⊙ ● Ry. Dom. Ex., York			
Carluke, Wentworth N. &			
Carlyon, Simcoe			
Carmanville, Addington			
Carmel, (P. O. name Bamboro) Ry. 9, ⊃ Can. Ex., Peterboro		H 13	300
Carmichael, Perth			
Carnarvon, Victoria		D 1	
Carp, ⊙ ● Ry. 4, Can. Ex., Lanark			
Carrville, York			
Carry, Ry. 5, ⊃ Dom. Ex., Algoma Dis		M 19	
Carsonby, Carleton		D 19	
Carswell, Ry. 4, ⊃ Can. Ex., Renfrew		C 17	
Carterton, Algoma Dis			
Carthage, ⊙ Perth		I 7	150
Ontario 2			

TOWN.	COUNTY.	INDEX.	POP.
Carthew, Ry. 9, ⊃ Can. Ex., Simcoe			
Cartier, ● Ry. Dom. Ex., Nipissing Dis		N 20	100
Carlingford, Durham		H 12	500
Cashel, York		H 1	75
Cashion's Glen, Glengarry		G 2	40
Cashmere, Middlesex			50
Cashtown, Simcoe			200
Cass Bridge, Dundas		H 20	100
Cassburn, Prescott		B 2	300
Cassel, Oxford			50
Casselman, ● Ry. Can. Ex., Russell		C 20	800
Castlefield, Renfrew		I 1	
Castlederg, Cardwell		H 9	20
Castleford, Ry. 5, ⊃ Dom. Ex., Renfrew		C 17	
Castleford Station, Renfrew		C 17	
Castlemore, Peel			200
Castleton, ⊙ ● Northumberland		H 14	500
Cataract, (R. R. name *Cataract Junction*,) Ry. 5, Dom. Ex., Cardwell		I 9	200
Cataraqui, Frontenac		G 17	300
Cathcart, Oxford		K 7	150
Cavan, (R. R. name *Coldwater*) ⊙ Ry. 5, Dom. Ex., Durham		G 13	200
Cayuga, 1 bank, ⊙ ● Rys. 9, 15, 25, Can., Pac. Ex., Haldimand & Monck		L 9	1,200
Cecebe, Muskoka and Parry Sound		B 10	
Cedar Dale, (R. R. name *Oshawa Junction*) ● Rys. 9, 17, ⊃ Can. Ex., Ontario		H 12	400
Cedar Grove, York		I 11	380
Cedar Hill, Lanark		D 18	50
Cedar Mills, Cardwell			
Cedar Springs, Ry. 18, ⊃ Can., Dom. Ex., Kent		N 4	250
Cedarville, Grey		H 7	100
Cement Mill, Ry. 15, ⊃ Am. Ex., Lincoln & Niagara			
Centralia, ⊙ ● Ry. 9, Can. Ex., Middlesex		J 5	250
Central Ontario Junction, ⊙ Rys. 5, 6, Can., Dom. Ex., Hastings		I	
Centre Augusta, Grenville S		E 19	215
Centreton, Northumberland		H 14	100
Centreville, ⊙ ● Addington		G 16	300
Centreville, Ry. 9, ⊃ Can. Ex., Peel		H 9	
Ceylon, 1 bank, ● Ry. Dom. Ex., Grey		G 8	
Chaffey's Locks, Leeds S			
Chalk River, ● Ry. 5, Dom. Ex., Renfrew		A 15	100
Chambers, Lennox			
Chamberlin, Ry. 15, ⊃ Am., Ex., Lambton			
Chandos, Peterboro		E 14	50
Chantler, Ry. 23, ⊃ Am. Ex., Lincoln & Niagara			
Chantler Junction, Ry. 23, ⊃ Am. Ex., Lincoln & Niagara			
Chantry, Leeds S.		F 18	400
Chapleau, ⊙ ● Ry. Dom. Ex., Algoma Dis		N 19	600
Chapman, Hastings		F 15	50
Chard, Prescott			100
Charing Cross, ● Ry. Dom. Ex., Kent		M 4	150
Charlecote, Durham			
Charlemont, Bothwell			
Charleston, Leeds S.		F 19	150
Charleville, Grenville S.		E 20	200
Chatham, 6 banks, ⊙ ● Rys. 5, 8, 9, 13, 25, Can., Dom., Pac. Ex., Kent		M 3	9,052
Chatham Junction, Ry. 13, ⊃ Dom. Ex., Kent			
Chatsworth, Ry. 5, ⊃ Dom. Ex., Grey		F 7	500
Chatterton, Hastings			25
Chaudiere Junction, Rys. 5, ⊃ Can., Dom. Ex., Carleton		C 19	
[illegible]			
Chepside, ⊙ ● Norfolk		L 9	200
Cheslar, Peterboro		E 13	100
Chesloke, Wentworth S.			100
[illegible] ● Ry. Dom. Ex., Nipissing		N 20	50
Chesterfield, ⊙ ● Ry. Can. Ex., Ontario		H 12	250
Cheyenne Junction, Ry. 9, ⊃ Can. Ex., Peterboro		F 13	
Chezy, Ry. 9, ⊃ Can. Ex., Peterboro		F 13	
Chenong Wharf, Ry. Can. Ex., Peterboro		F 13	
Cheney, Muskoka and Parry Sound			
Cheney Station, Ry. 4, ⊃ Can. Ex., Russell		C 20	
Chepstowe, ⊙ Can. Ex., Bruce			
Cherry Grove, Middlesex		K 6	
Cherry Valley, ⊙ Prince Edward			300
[illegible]			250
[illegible] ● Ry. Can. Ex., Kent			
Chesley, 1 bank, ● Ry. 5, Dom. Ex., Dundas		D 20	775
Chevalier, Essex			
Chippawa, 1 bank, ● Rys. 15, $15\frac{1}{2}$, 16, Am. Ex., Welland			600
Chippawa Hill, Bruce		F 6	50
Chisolhurst, Durham			
Chisholm, Prince Edward		H 15	50
Chiswick, Nipissing Dis			
Christian Island, Simcoe			
Christies Siding, Ry. 5, ⊃ Dom. Ex., Peel			
Christina, Middlesex		L 5	50
Christys Lake, Lanark			
Churchill, Simcoe		G 10	150
[illegible] Oxford			
Churchville, Peel		I 1	200
Cistus & Bicknell, Ry. Can. Ex., Prescott		B 22	400
City View, Carleton			25
Clachan, Elgin		M 4	40
Clanbrassil, (R. R. name *Dufferin*) Ry. 15, ⊃ Am. Ex., Haldimand & Monck		K 9	50
Claudeboye, ⊙ ● Ry. 9, Can. Ex., Middlesex		K 5	50
Clarricarde, Peterboro		E 13	
Clapham's Corners, Wentworth S.			
Claremont, ⊙ ● Ry. 5, Dom. Ex., Ontario		H 11	500
Clarence, ⊙ ● Russell		B 20	175
Clarence Creek, ⊙ ● Ry. 4, Can. Ex., Russell		C 21	200
Clarendon Station, ⊙ Ry. Dom. Ex., Addington		E 17	
Clareview, Addington		F 16	25
Clarina, Peterboro			
Clark, Ry. 5, ⊃ Dom. Brockville		F 19	
[illegible] Glengarry			
[illegible] ● Durham		H 13	
Clarksburg, 1 bank, ● [illegible]			800
Clarkson, 13 m. s. e. Port [illegible]			
[illegible]			25
[illegible] York			
Clarks Siding, Ry. Ex., Middlesex			
Claude, Peel		I 9	100
Claverling, Grey		F 6	100
Claverton, Ry. 9, ⊃ Can. Ex., Muskoka and Parry Sound		B 10	
Clay Bank, Renfrew		D 18	
Clayton, ● Lanark		D 18	200
Clear Creek, Norfolk		M 7	50
Clear Lake, Ontario			
Clearville, ● Elgin		M 5	100
Cleveleads, Simcoe		D 10	25
Clifford, 1 bank, ● Ry. 9, Can. Ex., Wellington		H 6	684
Clifton, ⊙ Rys. 9, 15, 16, 25, ⊃ Am., Dom., Pac. Ex., Lincoln & Niagara			
Clines, Ry. 9½, ⊃ Dom. Ex., Wentworth S			
Clinton, 3 banks, ⊙ ● Ry. 9, Can. Ex., Huron		I 5	2,685
Clinton Junction, Ry. 9, ⊃ Can. Ex., Huron		I 5	
Clontarf, Renfrew		C 16	

TOWN.	COUNTY.	INDEX.	POP.
Closes Siding, Ry. 9, ⊃ Can. Ex., Oxford			
Cloudslee, Algoma Dis.			
Clover Valley, Bruce			
Cloyne, ● Addington			
Clyde, Wentworth N. & Brant		J 8	100
Clyde Forks, Ry. 12, ⊃ Dom. Ex., Lanark		D 17	
Clydesdale, Peterboro		F 14	
Coatsworth Station, ● Ry. 13, Can., Dom. Ex. Kent		N 3	
Cobble Hill, Middlesex			
Cobden, ⊙ ● Ry. 5, Dom. Ex., Renfrew		B 16	500
Cobourg, ⊙ banks ⊙ ● Ry. 9, 10, Can. Ex., Victoria		F 12	150
Cobourg, 2 banks ⊙ ● Ry. 9, 10, Can. Ex., Northumberland		H 13	4,829
Cockburn Island, Dom. Ex., Algoma Dis		O 19	160
Codrington, Northumberland		G 14	300
Coe Hill Mine, ● Ry. 6, Can. Ex., Hastings		I 1	
Colbeck, Wellington		H 8	
Colborne, 1 bank, ⊙ ● Ry. 9, Can. Ex., Northumberland		H 14	1,068
Colchester, ⊙ Ry. 13, ⊃ Can., Dom. Ex., Essex		O 2	
Cold Springs, Northumberland		H 13	500
Coldstream, ⊙ Middlesex		K 5	100
Coldwater, 1 bank, ⊙ ● Ry. 9, Can. Ex., Simcoe		F 10	500
Colebrook, ⊙ Addington		G 17	200
Cole Lake, (R. R. name *Dinchinbrook*,) Ry. 12, ⊃ Dom. Ex., Addington		F 17	
Coleman, ● York			
Colenso, Grey			
Coleraine, Peel			300
Coles Corners, Lambton		K 3	75
Colgan, Simcoe		H 9	100
Collingville, Lambton		L 2	200
Collingwood, 2 banks, ● Rys. 9, Can. Ex., Simcoe		F 8	4,410
Collin's Bay, ⊙ ● Ry. 9, Can. Ex., Frontenac		G 17	150
Collin's Inlet, Nipissing Dis		O 20	150
Colpoy's Bay, ● Bruce		E 6	200
Colquhoun, Dundas			
Columbus, ● Ontario		H 12	100
Colwell, ⊙ Ry. 9, Can. Ex., Simcoe		H 14	
Comber, 1 bank, ● Ry. Am. Ex., Essex		N 1	600
Comberemere, ● Renfrew		C 16	100
Comet, Essex		N 1	
Commanda, Muskoka and Parry Sound		A 10	150
Conboyville, Wentworth N. & Brant			
Concord, York			
Conestogo, ⊙ ● Waterloo		I 5	400
Conlingsby, Wellington		I 8	50
Conn, Wellington			50
Connaught, Dundas		H 20	50
Connor, Cardwell		H 9	
Conroy, Perth		J 6	
Conseconing, ⊙ ● Ry. 5, Dom. Ex., Prince Edward		H 7	600
Constance, Bruce		I 5	50
Conway, Lennox		H 16	100
Conways, Ry. 10, ⊃ Can. Ex., Halburton		F 1	
Cooks, Ry. 5, ⊃ Can. Ex., Haldimand & Monck		K 9	
Cooks Siding, Ry. 9, ⊃ Can. Ex., Brant			
Cookstown, ● Ry. 9, Can. Ex., Peel		I 1	
Cooper, Hastings			
Cooper's Falls, Ontario			
Copenhagen, Elgin		L 6	50
Cope's Falls, Peterboro			
Copetown, ⊙ Ry. 9, Can. Ex., Wentworth N. & Brant			50
Coppleton, Lambton			
Copper Cliff, ● Ry. Dom. Ex., Nipissing Dis			
Corbetts, Ry. Nipissing Dis			
Corbett, Middlesex			
Corbyville, Ry. 9, Can. Ex., Hastings			
Corinth, ● Ry. 9, Can. Ex., Hastings			200
Corkville, Ry. 9, Can. Ex., Hastings			50
Cornelia, Ry. 5, Dom. Ex., Grey			
Cornwall, 2 banks, ● Rys. 18, Can. Ex., Cornwall & Stormont		D 22	
Cornwall Centre, Ry. 18, ⊃ Can. Ex., Cornwall & Stormont			
Corunna, ● Ry. Dom. Ex., Lambton		G 16	3,338
Deseronto Junction, ⊙ Rys. 1, 9, Can., Dom. Ex., Hastings		G 16	
Desert Lake, Addington		F 17	
Desmond, Addington		F 16	
Deux Rivieres, ● Ry. 5, Dom. Ex., Nipissing Dis		O 22	200
Dechman, Ry. 9, Muskoka & Parry Sound			
Devizes, Middlesex		K 6	100
Devon, Perth			
Dexter, Elgin		L 6	100
Dexter, ⊙ ● Ry. Courtney, Durham		M 16	
Diamond, R. Lanark		C 18	208
Dickenson, Russell		C 20	
Dickinson's Landing, Cornwall & Stormont		D 21	300
Dilts, (P. O. name Attercliffe) Ry. Dom. Ex., Bent			
Dinorwic, Ex., Algoma Dis			
[illegible] Carleton		C 18	
[illegible]		I 10	400
Dixon, Cornwall & Stormont		D 21	
Dixon's Corners, Dundas		E 20	103
Dobbinton, ● Ry. 9, Can. Ex., Bruce		G 6	100
Doe Lake, Muskoka and Parry Sound		C 10	50
Dollar, York		I 10	50
Dollars, Ry. Simcoe			
[illegible]			
Credit			50
[illegible]			
Doncaster, ● York			250
Donegal, Perth		I 6	25
Dongola, Victoria			
Doon, ⊙ ● Ry. 9, Can. Ex., Waterloo		J 8	600
Dorchester Station, ● Ry. 9, Can. Ex., Middlesex		K 6	500
Dorking, Wellington		I 7	75
[illegible]			
Doubling Spur, Ry. 9, ⊃ Can. Ex., Ontario			
Douglas, ● Ex., Renfrew		C 16	500
[illegible] Station, Renfrew			
[illegible] Peterboro			
[illegible] Centre, Kent			
[illegible]			
[illegible]			
[illegible] ● Can. Ex., Wellington		I 7	8
Dresden, 2 banks, ● Ry. 13, Can., Dom. Ex., Bothwell		M 4	2,058
Drew, Ry. 9, Can. Ex., Wellington		H 7	40
Drew Station, Wellington			
Dromore, ● Grey		G 7	75
Drumbo, 1 bank, ● Rys. 5, 9, Can., Dom. Ex., Wentworth N. & Brant		J 7	700
Drummond, Ry. 9, [illegible] Middlesex			
Dunark, [illegible]		G 13	
Drummond, Halton		I 9	100
Dryden, ⊙ Ry. 5, Dom. Ex., Algoma Dis			
Drysdale, Huron		J 5	25
Duart, ● Elgin		M 4	350
Dublin, ⊙ ● Ry. 9, Can. Ex., Perth		J 6	400

TOWN.	COUNTY.	INDEX.	POP.
Dufferin, (P. O. name Cranbrassil) ⊙ Ry. 15, ⊃ Am. Ex., Haldimand & Monck		K 9	0
Dufferin Bridge, Muskoka and Parry Sound		C 10	100
Dumbiane Bruce		G 6	25
Dumfries, Ry. 9, [illegible] Wentworth N. & Brant		J 8	
Dumfries, Ry. 5, ⊃ Dom. Ex., Waterloo		J 8	
Dunbar, Dundas		D 20	100
Dunbarton, ● Ry. 9, Can. Ex., Ontario		I 11	200
Dunboyne, Elgin			25
Duncan, Grey		F 8	25
Dunchurch, ⊙ ● Muskoka and Parry Sound		B 9	250
Duncrief, Middlesex			150
Dundalk, 1 bank, ⊙ ● Ry. 5, Dom. Ex., Grey		G 8	696
Dundas, 2 banks, ⊙ ● Rys. 9, 010, 28, Can., Dom. Ex., Wentworth S		J 9	3,546
Dundela, Dundas		E 20	200
Dundonald, Northumberland		H 14	125
Dunedin, Simcoe		G 9	100
Dungannon, ⊙ ● Huron		H 5	350
Dunkeld, Ry. 9, ⊃ Can. Ex., Bruce		G 6	
Dunkerron, York			
Dunlop, Huron			
Dunmore, Renfrew		C 16	
Dunnet, Nipissing Dis			
Dunn's Valley, Algoma Dis			
Dunnville, 2 banks, ⊙ ● Ry. 9, Can. Ex., Haldimand & Monck		L 10	1,800
Dunrobin, Carleton		C 19	100
Dunsford, Victoria		F 12	100
Duntroon, ⊙ ● Ry. 9, Can. Ex., Simcoe		G 8	200
Dunvegan, ● Glengarry		C 21	250
Durham, 1 bank, ⊙ ● Ry. 9, Can., Dom. Ex., Grey		G 7	1,273
Dutton, 2 banks, ⊙ ● Ry. 13, 15, Am., Can., Dom., Ex., Elgin		L 5	838
Dwight, ⊙ Muskoka and Parry Sound		D 11	20
[illegible]			50
Dyer, Cornwall & Stormont			
Dyers Bay, Bruce		D 5	100
Dymott, Ry. 5, Dom. Ex., Algoma Dis			
Dymond's, Ry. 9, ⊃ Can. Ex., Simcoe			
Dynes, Ry. 9, ⊃ Can. Ex., Wentworth S			
Dysart, Ry. 9, ⊃ Can. Ex., Haliburton		E 13	

E

TOWN.	COUNTY.	INDEX.	POP.
Eady, Simcoe			25
Eagle, ● Elgin		M 5	200
Eagle River Station, ⊙ Ry. 5, Dom. Ex., Algoma Dis			14
Eagle's Nest, Wentworth N. & Brant			
Ealing, ● Middlesex			
Earnest's Corners, Cornwall & Stormont		D 22	25
Earnscliffe, Simcoe			
East Hungerford, (R. R. name *Sheffield*) Ry. 5, ⊃ Dom. Ex., Hastings		F 16	
East Linton, Grey		F 7	
Eastman's Springs, (R. R. name *Eastmans*) ⊙ ● Ry. 4, Can. Ex., Russell		C 20	100
Eaton's Corners, ● Grenville N.		E 19	350
East Oro, Simcoe		F 10	25
East Toronto, ● York			700
East Williamsburgh, Dundas		D 21	150
Eastwood, ⊙ Ry. 9, Can. Ex., Oxford		K 7	200
Eauclaire, ⊙ Ry. 5, Dom. Ex., Nipissing Dis		O 22	50
Eberts, R. [illegible]		M	25
[illegible]			50
Echo Place, Wentworth N. & Brant			250
Echo River, Algoma Dis			
Eddy's, Ry. 15, ⊃ Am. Ex., Lambton		L 3	
Eddystone, Northumberland			
Eden, Ry. 22, Can. Ex., Elgin		L 7	250
Eden Grove, Bruce		G 6	150
Eden Mills, Wellington		I 8	150
[illegible]			100
[illegible]			100
[illegible]			
Edgeley, York			
Edlington, ⊙ ● Ry. 4, Can. Ex., Muskoka and Parry Sound, [illegible]			
[illegible]			
Peel		I 9	140
Edmundsburg, Northumberland			
Edwards, Ry. 18, Can. Ex., Carleton		C 20	
Edys Mills, Bothwell			
Effingham, Lincoln & Niagara		K 10	100
Egan Creek, Hastings		E 14	
Egan Estate, ⊙ ● Ry. 4, Can. Ex., Nipissing Dis		C 13	
Egansville, 1 bank, ⊙ ● Rys. 4, 5, Can., Dom. Ex., Renfrew		C 16	1,100
Eganville Junction, Ry. 5, Dom. Ex., Bent			
Egbert, [illegible]			
Egerton, Wellington		H 8	50
Eglinton, York		I 10	1,200
Egmondville, ● Huron		J 5	900
Egremont, Grey			50
Eldred, Ex.			
Elba, Cardwell			50
Elbe Mills, R. R. name *Elbe*) Ry. 3, ⊃ Can., Dom. Ex., Leeds S		F 18	60
Elbow, Lincoln & Niagara		K 10	25
Elder, Cardwell		H 9	
Elder's Mills, Ry. 5, ⊃ Dom. Ex., York		I 10	50
Eldon Station, Ry. 9, ⊃ Can. Ex., Victoria		F 11	25
Eldorado, ⊙ Rys. 6, 8, Can., [illegible]			100
[illegible]			
[illegible]			
[illegible]			
Elfrida, Wentworth S			130
Elgin, ● Ry. 3, Can., Dom. Ex., Leeds S		F 18	400
Elginburg, 1 bank, ⊙ ● Ry. 3, Can. Ex., Frontenac		G 17	150
Elginfield, Middlesex		K 5	25
Elgin House, Simcoe			
[illegible] Mills, York			
Elia, Ry. 9, ⊃ Can. Ex., York		I 10	25
[illegible] ville, Perth		J 5	100
[illegible] Bay, Algoma Dis			
[illegible] ville, Durham		H 13	200
Elliston, (R. R. name *Gibson's*) Ry. 9, ⊃ Can. Ex., Norfolk		L 8	75
Ellengowan, Bruce		G 6	50
[illegible] Cashmere, York			100
[illegible]			45
[illegible]			
[illegible]			150
Elmira, Lanark		C 18	
Elma, Dundas			315
Elmbank, Peel			25
Elmgrove, Simcoe		G 9	50
Elmhedge, Grey			25
Elmira, 1 bank, ⊙ ● Ry. 9, Can. Ex., Waterloo		I 7	1,069
Elmsley, (P. O. name Port Elmsley) Ry. 5, ⊃ Dom. Ex., Lanark		E 18	200
Elmstead, ⊙ Ry. 5, Dom. Ex., Essex			
Elmtree, Addington			
Elmvale, 1 bank, ● Ry. 9, Can. Ex., Simcoe		F 9	500
Elmwood, ⊙ ● Ry. 9, Can. Ex., Bruce		G 6	
Elora, 2 banks, ⊙ ● Rys. 5, 9, Can., Dom. Ex., Wellington		I 8	1,304
Elphin, Lanark		E 17	40
Elsie, Victoria			20
Elsinore, Bruce		F 6	100
Elsinore, Ry. 9, ⊃ Can. Ex., Wentworth S			

TOWN.	COUNTY.	INDEX.	POP.
[illegible]			
[illegible]			
[illegible]			
[illegible]			
[illegible]			700
[illegible]			
[illegible]			25
[illegible]			20
[illegible]			
[illegible]			
[illegible]			
Empey, Hastings			
Empire, Haldimand & Monck			25
Emsdale, ⊙ ● Ry. 9, Can. Ex., Muskoka and Parry Sound			
Enfield, Durham		C 11	300
English River, ⊙ Ry. 5, Dom. Ex., Algoma Dis		M 15	
Ennett, Ry. 13, ⊃ Can. Ex., Kent		M 3	10
Ennis, Cardwell			
Enniskillen, ⊙ Durham			250
Ennismore, Peterboro			50
Ennotville, Wellington			25
Enterprise, ⊙ ● Ry. 1, Can., Dom. Ex., Addington		F 17	400
Epping, Grey		F 7	50
Epsom, Ontario		H	150
Eramosa, Wellington		H 14	100
Erasmus, Wellington			
Erbsville, Waterloo			25
Ere, [illegible]			
Ere, Serious		I 9	40
Erieau, (Summer P. O.) Kent			
Erie Huron, Ry. 9, ⊃ Can. Ex., Kent			
Erie View, [illegible]			
Erin, 1 bank, ⊙ ● Ry. 5, Dom. Ex., Wellington		H 9	594
Erindale, ● Peel			300
Erinsville, ⊙ Ry. 1, Can. Dom. Ex., Addington		E 18	150
Ernestown Station, ⊙ Ry. 9, Can. Ex., Lennox		G 1	175
Escott, Leeds S.		I	170
Esher, Ry. 5, ⊃ Dom. [illegible] goma Dis			
Eskdale, Bruce			
Esmonde, Renfrew			
Esquesing, Halton			200
Essex, 2 banks, ● Ry. 15, Am. Ex., Essex			709
Essonville, Peterboro			
Ethel, ⊙ ● Ry. 9, [illegible]			
[illegible]			
[illegible]			
[illegible] diesex			
Eugenia, Grey		G 7	200
Eureka Lake, Ry. 5, ⊃ Dom. Ex., Algoma Dis		N 20	
[illegible]			50
Evelyn, Middlesex			20
Everett, ⊙ ● Ry. [illegible

FOR

TOWN	COUNTY	INDEX	POP.
Forester's Falls, ⊙ ● Renfrew		B 17	150
Forest Mills, Lennox			150
Forestville, Ry. 9, Can. Ex., Norfolk		L 8	100
Forfar, Ry. 3, ▭ Dom. Ex., Leeds S			
Forks of Credit, (P. O. name Credit Forks) Ry. 5, Dom Ex., Cardwell			
Fork's Road, Hastings & Ma			
[illegible] ● [illegible]			
[illegible] ● [illegible]			
[illegible]			
[illegible]			
[illegible] ● Dr[illegible]			
[illegible]			
Fraserville, Ry. [illegible] Dom. Ex., Brockville			
Fort Stewart, ● Hastings			
Fort William, 3 banks, ⊙ ● Rys. 5, 17, 19, Dom. Ex., A[illegible]		M 16	
Fort William West, (R. R. name *West Fort William*) ● Ry. 5, ▭ Dom. Ex., Algoma Dis		M 16	
[illegible] Ex., Leeds			
Fostery Siding, R[illegible] Ex. Peel			
Fournier, ● Prescott			
Fourth Chute, Ry. 5, ▭ Dom. Ex., Renfrew			
Fourth Line, Ry. 5, ▭ Dom. Halton			×
Fowler's Corners, (R. R. name *Besta*) Ry. 9, ▭ Can. Ex., [illegible]			
[illegible]			
[illegible]			150
[illegible]			
Fox Point, Muskoka and Parry Sound			50
Foymount, Renfrew			
Franconia, Haldimand & Ma			
[illegible]			
[illegible]			
Frank Hill, Victoria			
[illegible] Durham		G 12	200
Franklin Corners, Prescott			×
Frank's Bay, Muskoka and [illegible]			
[illegible]			
[illegible]			
Frankville, ⊙ ● Brockville		E 19	260
Fraserburg, Ontario			×
[illegible] Ry. 9 Can. Ex., Durham			
Fredericksburg, [illegible] Can. Ex., Lennox			
Freeborn, Perth			
Freeland, Leeds			
[illegible]			
Freeman, ● Halton			
Freeport, Waterloo			
French Bay, Bruce			
French River, ● ▭ Dom. Ex., Muskoka and Parry Sound			
Frontburn, Dundas			
Frontenac, Norfolk			×
Frome, Elgin			
[illegible] Sound, Ry. 9½, ▭ Dom. Ex., Wentworth S			
Fullarton, ● Perth			
Fuller, Hastings			
Fulton, Ry. 9, ▭ Can. Ex. [illegible]			
[illegible] Mills, Wellington			
Furnace Falls, Ry. 10, ▭ Can Ex. [illegible]			

G

TOWN	COUNTY	INDEX	POP.
[illegible] Ry. 9, ▭ Can. Ex., [illegible]		J 6	
[illegible]			
[illegible]			
[illegible]	

INDEX OF MAPS.

PAGE.
Abyssinia.....610
Afghanistan...593
Africa.....544
Alabama.....312
Alaska Ty.....418
Alberta.....468
Algeria.....607
Andorra.....570
Arabia.....540
Argentine.....568
Arizona Ty....370
Arkansas.....338
Armenia.....598
Asia.....540
Assiniboia.....468
Athabasca.....468
Atlantic Ocean.558
Australia.....550
Austria-Hungary....578
Bahamas.....526
Baluchistan....593
Barbadoes Is...551
Belgium.....579
Bermudas.....566
Bhotan.....597
Bokhara.....593
Bolivia.....566
Borneo.....606
Bosnia.....578
Bourbon Is....551
Brazil.....564
British Col.....472
British Guiana.557
British Honduras....522
Bulgaria.....590
California..378-386
Canada.....514
Cape Colony...608
Central Africa.604
Central Am....522
Ceylon.....597
Chile.....568
China.....596
Cochin-China . 540
Colombia.....556
Colorado.....204
Congo Free State.....604
Connecticut... 27
Corsica.....574
Costa Rica.....523
Crete.....591
Cuba.....482
Cyprus.....591
Delaware..... 85
Denmark.....582
District of Columbia.... 84
Dutch Guiana .557
Eas'n Roumelia590
East Indies....600
Ecuador.....556
Egypt.....610
England.....572
Europe.....536
Faroer Is.....583
Fiji Is.....551
Florida.....300
France.....567
Franklin.....514
French Guiana.557
French Indo-China.....540
Georgia.....204
Germany.....588
Gibraltar.....570
Great Britain...572
Greece.....575
Greenland.....583
Guatemala.....522
Haiti.....527
Hawaii.....422
Herzegovina....578
Honduras.....523
Iceland.....583
Idaho.....404
Illinois.....158
India.....597
Indiana.....146
Indian Ty.....362
Iowa.....168
Ireland.....580
Italy.....571
Jamaica.....530
Japan.....596
Java.....602
Kansas.....190
Keewatin.....514
Kentucky..246-258
Khiva.....593
Korea.....596
Labrador.....432
Liberia.....544
Louisiana.....328
Loyalty Is.....551
Luxemburg....579
Mackenzie.....514
Madagascar....538
Madeira Is.....551
Maine..... 10
Maltese Is.....551
Malta.....551
Manitoba..... 464
Maryland..... 84
Massachusetts.. 22
Mauritius Is...551
Mexico.....478
Michigan.....136
Minnesota.....224
Mississippi....320
Missouri.....180
Monaco.....567
Montana.....392
Montenegro....590
Morocco.....607
Natal.....608
Nebraska.....196
Nepal.....597
Netherlands....579
Nevada.....374-382
New Brunswick444
New Caledonia Is.551
Newfoundland.432
New Guinea....619
New Hampshire 14
New Jersey.... 76
New Mex. Ty..366

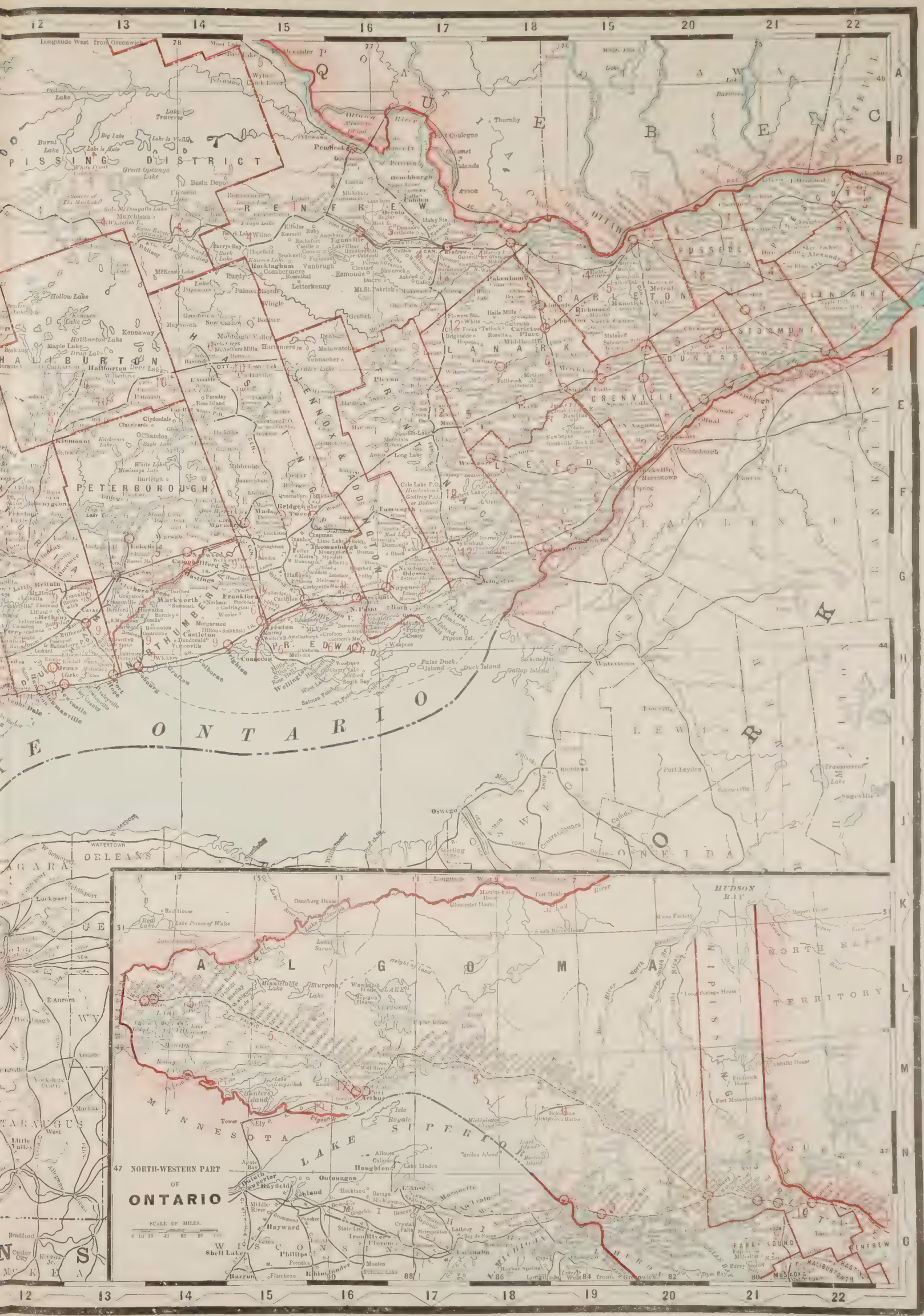

New South Wales.....612
New York.....32-44
New Zealand..620
Nicaragua.....523
N. America....514
N. Carolina.268-280
N. Dakota.....228
Norway..... 586
NovaScotia.436-444

Oklahoma Ty..362

Orange Free State.....608

Pacific Islands..562
Palestine.....603
Paraguay.....565
Pennsylvania.58-70

Peru.....560
Philippine Isl..428
Porto Rico.....424
Portugal.....570
Prince Edward Island...436-444
Quebec.....450
Queensland....615
Rhode Island.
Roumania.....590
Russia in Asia.592
Russia in Europe.....587
Sahara.....544
Salvador.....522
San Marino....571
Santo Domingo.527

Saskatchewan..468
Scotland.....576

Siberia.....540
Sierra Leone...544
Sikkim.....597
South Africa...608
South African Republic....608
S. America.....535
South Australia.618
S. Carolina.268-280
S. Dakota
Spa
Sudan.....

Sweden.....
Switzerland
Tahiti Is.....
Tasmania.....
Tennessee..2

Trinidad.....
Tripoli
Tunis.....
Turkestan.....
Turkey in Asia.598
Turkey in Europe
Uganda
United States..51
Uruguay...
Utah
Venezuela..
Vermont.....
Victoria.....
Virginia.....
Wales
Washington...410
W. Australia...614
West Indies....552
W. Virginia.98-110
[illegible] 214
[illegible] 548
Wyoming.....400
Yellowstone National Park...402
Yukon.....418

Index of Cities.

PAGE.
Allegheny.....500
Atlanta.....534
Baltimore.....494
Birmingham...535
Boston.....
Brooklyn...
Buffalo.
Charleston...
Chicago
Cincinnati.
Cleveland
Columbus..
Council Bluffs
Dallas
Denver..
Detroit.....
Duluth.....
Greater New York...491
[illegible] 527
[illegible] ...422
[illegible] ...507
[illegible] ...511
Louisville.....528
Memphis.....529
Milwaukee....517
Minneapolis...524
Montreal.....430
Nashville.....532
New Haven....487
New Orleans...539
New York.....488
Omaha..... ..513
Philadelphia...496
Pittsburg.....500
Providence....486
Quebec.....426
Richmond.....498
St. Louis.....510
St. Paul.....525
San Francisco..543
Seattle.....546
Superior 520
Tacoma.....547
Toledo 506
Toronto. 466
Washington...495
West Superior.520

TOWN.	COUNTY.	INDEX.	POP.
Lombardy, Leeds & Grenville N.			200
Londesborough, ◎ ● Ry. 9, Can. Ex., Huron		I 5	100
London, 6 banks, ◎ ● Rys. 5, 9, 13, 15, Am. Can., Dom. Ex., Pac.		K 6	31,977
London East, ● Ry. 9, ▭ Can. Ex., Middlesex			
London Junction, Rys. 9, 13, 15, ▭ Am., Can., Dom. Ex., Middlesex			
London South, ● Middlesex		K 6	
London West, ● Middlesex			
Long Bay, Algoma Dis.			
Long Branch, (Summer P.O., Rys. 5, 9, ▭ Can., Dom. Ex., York			
Longford Mills, ● Ry. 9, Can. Ex., Ontario		F 11	100
Long Lake, Addington		F 17	
Long Lake, Ry. 4, ▭ Can. Ex., Nipissing Dis.		C 13	
Long Point, Leeds S.			
Long Siding, Ry. 9, ▭ Can. Ex., York			
Longthrifts, Russell			
Longwood, ◎ Rys. 5, 9, Can., Dom. Ex., Middlesex		L 5	
Lonsdale, Hastings		G 15	
Loon Lake, Ry. 5, ▭ Dom. Ex., Algoma Dis.		M 16	
Loop Line Junction, Rys. 9, 25, ▭ Can., Pac. Ex., Norfolk		L 8	
Lorne, Grey			
Loretto, Caldwell			
L'Original, ◎ ● Prescott		B 22	
Lorimer Lake, Muskoka and Parry Sound		C 9	
[illegible]			
[illegible]			
[illegible] Rys. 5, 9, ▭ Can., Dom Ex., Peel			
Lorneville, (R.R. name *Lorneville Junction*,) ◎ Ry. 9, Can. Ex., Victoria		G 11	
Lotus, Durham			
Louise, Grey			
Louisville, (R.R. name *Arkwright*) Ry. 5, ▭ Dom. Ex.			
Bothwell			
[illegible]			
[illegible]			
Stone			
Lovett, Northumberland			
Lowbanks, Ry. 9, ▭ Can. Ex. Haldimand & Monck		L 10	
Lowlands, Lambton			
Lowville, Halton			
Loyal, Huron			
Lublan, Ry. 19, Algoma Dis.			
Lucan, 2 banks, ◎ ● Ry. Can. Ex., Middlesex			
Lucan Crossing, R. 9, ▭ Can. Ex., Middlesex			
Lucasville, Lambton			
Lucille, Cardwell			
Lucknow, 2 banks ● Ry. Can. Ex., Bruce			
[illegible]			
Lunenburg, ◎ ● Grenville N. Stormont			
Lurgan, Bruce			
Luton, Elgin			300
[illegible]			
[illegible]			
[illegible]			
Lynhurst, ● Ry. 3, Can. Dom. Ex., Leeds S.		F 18	
Lyndoch, ◎ ●			
Lynn Valley, R			
Norfolk			
Lynnville, Norfolk			
Lyons, Middlesex			

M

TOWN.	COUNTY.	INDEX.	POP.
McAlpine, Ry. 5, ▭ Dom. Ex., Prescott		C 21	
McArthur's Mills, Hastings		D 15	
McAulay Lake, Ry. 4, ▭ Can. Ex., Nipissing Dis.		B 13	
McBurney's, Ry. 9, ▭ Can. Ex. Durham			
McConnell Mine, R. Ex., Algoma Dis.		N 20	
McCormick, Glengarry		C 22	
McCready, Middlesex			
McCrimmon, Glengarry			
McDonald's Corners, ● Lanark		E 17	
McDonalds Siding, Ry. 5, ▭ Dom. Ex., Cornwall & Stormont			
[illegible]			
McGarry, Lanark			
McGibbons Siding			
[illegible]			
McInnes, [illegible]			
Macintosh Mills, [illegible]			
McIntyre, Grey			
McIver, Bruce			
McKellar, ◎ ● Muskoka and Parry Sound		C 9	
McKenzie Lake, Nipissing Dis.			
[illegible]			
McLaren's Depot, ● Addington			
McLean, Addington			
McLeans, Ry. 5, ▭ Dom. Ex., Algoma Dis.		M 16	
McMillans Corners, Ry. 5, ▭ Dom. Ex., Cornwall & Stormont			
McNab, Lincoln & Niagara			
McNeils Pit, Ry. 5, ▭ Dom. Ex., Glengarry			
McPhail, Lanark			
McQuaigs Siding, Ry. 5, ▭ Dom. Ex., Grey			
McRae's, Ry. 5, ▭ Dom. Ex., Wentworth S.			
McVicar, Bruce			
Mabee, Norfolk			100
Maberly, ◎ ● Rys. 5, Dom. Ex., Lanark		I 17	110
Macdonald, Lennox			
Mackenzie, Ry. 5, ▭ Dom. Ex., Algoma Dis.		M 16	
Mackey's Station, ◎ Ry. 5, Dom. Ex., Nipissing Dis.		O 22	
Mac Lennan, ◎ Algoma Dis.			
Macmillan, Ry. 5, ▭ Dom. Ex., Algoma Dis.			
Macton, Wellington			
Macville, Cardwell		H 19	
Madawaska, ◎ Ry. 4, Can. Ex., Nipissing Dis.		C 14	
Madawaska, Ry. 12, ▭ Dom. Ex., Nipissing		D 17	
Madoc, 2 banks, ◎ ● Ry. 9, Can., Dom. Ex., Hastings		F 15	
Madoc Junction, ◎ Ry. 9, Can. Ex., Hastings		G 15	
Mafeking, Huron			
Magnetawan, ● Muskoka and Parry Sound		B 10	
Magpie, Ry. 0, Algoma			
[illegible]			
[illegible]			
[illegible]			
[illegible]			
Maitland, ● Ry. 9, Can. Ex., Grenville N.			
Malcolm, Bruce		G 11	
Mallorytown, ◎ ● Ry. 9, Can. Ex., Leeds S.		F 19	
Malone, Ry. 6, ▭ Can. Ex., Hastings		F 15	
Malta, Ontario			
Malton, ◎ Ry. 9, Can. Ex., Peel		I 10	
Malvern, York		I 11	
Malwood, Carleton			
Manchester, ◎ Ry. 9, ▭ Can. Ex., Ontario		H 11	
Mandamin, ◎ Ry. 9, Can., Ex., Lambton		K 3	
Mandeville, Muskoka & Parry Sound			
Manilla, ● Rys. 9, Can. Ex., Victoria		G 11	
Manilla Junction, Ry. 9, ▭ Can. Ex., Victoria			
Manion, Lanark			
Manitowanding, ● Dom. Ex., Algoma Dis.		B 4	
Mannheim, Waterloo		J 7	
Manotick, ◎ ● Carleton		D 19	
Manotick Station, ◎ Ry. 5, Dom. Ex., Russell		D 20	
Manitoba Yards, Ry. 9, ▭ Can. Ex., Brockville			
Mansewood, Ry. 9, ▭ Can. Ex.			
[illegible]			
Mansfield, [illegible]			
Manvers Station, [illegible] Dom. Ex., Durham			
Maple, ● Can. Ex., York			
Maple Grove, Middlesex			
Maple Hill, Bruce			
Maple Island, Muskoka and Parry Sound		C 9	
Maple Lake, Victoria		D 12	
Maple Lake, Ry. 4, ▭ Can. Ex., Muskoka & Parry Sound		C 9	
Maple Lake Station, Muskoka & Parry Sound			
Mapleleaf, Middlesex			
Maple Lodge, Middlesex			
Maple Ridge, Ontario			
Mapleton, Elgin			
Maple Valley, Grey			
Maple View, Northumberland			
Maplewood, Oxford		J 6	
Marc, Bruce			
Marathon, Lanark			
Marburg, Norfolk			
March, Carleton			
Marchmont, Carleton			
Marchmont, Simcoe			
Marden, Ry. 9 [illegible] Elgin			150
Margach, ◎ R. [illegible] Algoma Dis.			
Mariposa, ◎ [illegible] Victoria			
[illegible]			
Markham, 1 bank, ● Ry. 9, Can. Ex., York		H	
Markham Road, (P. O. Box Grove) Ry. 5, [illegible] Can. Ex., York		H	
Markstay, ◎ ● Ry. 5, Dom. Ex., Nipissing Dis.			
Marksville, ● Dom. Ex., Algoma Dis.			
Marlbank, ● Ry. 9, Can. Ex., Hastings			
Marmion, Grey			
Marmora, 1 bank, ◎ ● Ry. [illegible]			
Marnoch, Huron		H	
Marshfield, Ry. 13, [illegible] Essex			
Marsh Hill, Ontario			
Marsh Hill, ● Rys. 9, 25, Can. [illegible] Haldimand & [illegible]		L 10	
Marston, Norfolk		L 7	
Marsville, ● Wellington		H 8	
Martin, Ry. 5, ▭ Dom. Ex., Algoma Dis.		M 15	
Martintown, ◎ ● Glengarry		D 22	
Marvelville, Russell			
Marysville, ◎ ● [illegible] Hastings			
Masonville, [illegible]			
Massey, [illegible] ● [illegible] Dis.			
Massie, [illegible]			
Matawatchan, [illegible]			
Mattawa, 1 [illegible] ● Ry. [illegible] Dom. Ex.			
Maxville, ● Ry. 4, [illegible] Ex., Glengarry			
Maxwell, ◎ Grey			
Maynard, Ry. 10, ▭ [illegible] Halliburton			
[illegible]			
[illegible]			
Maynooth, ● Hastings			
Mayo, [illegible]			
Mayville, Algoma			
Meadowvale, ◎ ● Ry. 5, Dom. Ex., Peel			
Meaford, 2 [illegible] Can. Ex., Grey			
Meanmore, Muskoka & Parry Sound			
Medina, Oxford			
Megrim, Ry. [illegible] ▭ Dom. Ex., [illegible]			
Melancthon, Ry. 5, ▭ Dom. [illegible]			
Melbourne, ◎ ● R. [illegible] Ex., Middlesex			
Melcombe, Leeds S.			
Meldrum Bay, Ry. [illegible] Algoma Dis.			
Melgund, W.			
Melgund, L. [illegible] Algoma D.			
Melissa, M. [illegible] Sound			
Merlin, [illegible]			
Merlin, 1 bank, ● R. [illegible] Can., Dom. Ex., York			
Merrickville, 1 bank, ◎ ● Ry. [illegible] Dom. Ex., Leeds & Grenville N.		E 19	
Merritton, ◎ ● Rys. 9, 16, Can., Dom. Ex., Lincoln & Niagara		K 11	
Merton, Halton			
Metagama, Ry. 5, ▭ Dom. Ex., Algoma Dis.		N 20	
Metcalfe, ● Russell		D	
Metropolitan, Perth			
Metz, Wellington			
Meyersburg, Northumberland			
Micaville, Lanark		E 18	
Michael's Bay, Algoma Dis.		B 4	
Michipicoten Harbour, Ry. 0, Algoma Dis.		N 18	
Michipicoten R. [illegible] Dis.			
Micksburg, [illegible]			
Middlemarch, Elgin			
Middlemiss, ◎ Rys. 9, 25, Can., Pac. Ex., Middlesex		L 5	
Midgeport, Ry. 9, ▭ Can. Ex., Brant S.			
Middleton, ◎ Ry. 5, Dom. Ex., Algoma Dis.		M 17	
Middleville, ● Lanark		D 18	
Milford, Muskoka and Parry Sound			
Midhurst, Simcoe			
Midland, 2 banks, ◎ ● Ry. 9, Can. Ex., Simcoe		E 9	
Mid Lothian, Muskoka and Parry Sound			
Mildmay, 1 bank, ◎ ● Ry. 9, Can. Ex., Bruce		H 6	
Millbank, Perth			
Millarton, Bruce			
Millbank, ● Ry. 9, Can. Ex., Perth		I 7	
Mill Bridge, ◎ Ry. 6, Can. Ex., Hastings			
Mill Brook, (R. R. name *Millbrook Junction*) 2 banks, ◎ ● Ry. 9, Can. Ex., Durham		H 13	
Miller Lake, Bruce			
Mille Roches, ◎ ● Ry. 9, Can. Ex., Cornwall & Stormont		D 22	
Mill Grove, Wentworth S.		J 9	
Mill Haven, Lennox		G 17	
Millken, Ry. 9, ▭ Can. Ex., York		I 11	
Millington, ◎ Ontario			
Mines Siding, Ry. 9, ▭ Can. Ex., Bruce			
Milnes, Wellington			
Milton West, 1 bank, ◎ ● Rys. 5, 9, Can., Dom. Ex., Halton		J 9	
Milverton, 1 bank, ◎ ● Ry. 9, Can. Ex., Perth			
Mimico, ◎ ● Ry. 9, Can. Ex. York		I 10	
Mimosa, Wellington		I 8	
Mindemoya, Algoma Dis.		B 3	
Minden, ◎ ● Victoria		E 12	
Mine Centre, ● Dom. Ex., Algoma Dis.			
Mineral Springs, Ry. 23, Am. Ex., Wentworth S.			
Minesing, ◎ ● Ry. 9, Can. Ex., Simcoe			
Minett, Simcoe			
Minnehaha, Ry. 5, ▭ Dom. Ex., Algoma Dis.			
Minto, Ry. 9, ▭ Can. Ex. Wellington		H	
Missanabie, Ry. 5, Dom. Ex., Algoma Dis.		M 19	
Mississippi Station, ◎ Ry. Dom. Ex., Addington			
Mitchell, 2 banks, ◎ ● Ry. 9, Can. Ex., Perth			
Mitchell's Bay, Kent		M 5	
Mitchell Square, Simcoe			
Mitchellville, Leeds S.			
Moffat, Ry. 5, ▭ Dom. Ex., Halton		J 9	
Mohawk, ● Hastings			
Mohr's Corners, Lanark		C 18	
Moira, Hastings		G 15	
Moira Lake, Ry. 9, ▭ Can. Ex., Hastings		F	
Molesworth, ● Wellington			115
Moltke, Grey			100
Monck, Wellington			
Monckland Station, ◎ Ry. 5, Dom. Ex., Cornwall & Stormont		D 7	
Moncrieff, Huron			
Moneymore, Hastings			
Mongolia, York			
Monk Road, Hastings			
Monkton, Perth			
Monmouth Road, Ry. 10, ▭ Can. Ex., Halliburton			
Mono Centre, Caldwell		H	
Mono Mills, ● Cardwell			
Mono Road Station, ◎ ● Ry. 5, Dom. Ex., Cardwell		H	
Monsell, Ontario			
Montague, Lanark		I 9	
Montague, Ry. 15, [illegible] Welland			
Montegle Valley, Hastings			
Montreal, Wellington		H 8	
Montsimbert, Ry. 5, ▭ Dom. Ex., Algoma Dis.			
Montreal River, Nipissing Dis.			
Montrose, Ry. 15, ▭ Am. Ex., Welland			
[illegible]			
[illegible]			
Moon River, (Summer P. O. Muskoka & Parry Sound.			
Moonstone, [illegible]			
[illegible]			
Moorefield, ◎ ● Ry. [illegible] Wellington			
[illegible]			
Ex., York			
Mooresburg, Grey			
Moore's Falls, Victoria		E 12	
Moores Siding, Ry. 9, ▭ Can. Ex., Middlesex			
Mooresville, Middlesex		K 5	
Moorhead, Ry. 15, ▭ Am. Ex., Haldimand & Monck		K 10	
Moorhouse, Ry. 5 Dom. Ex., Renfrew		V 14	
Moose Creek, [illegible] Ex., Cornwall & Stormont		C 21	
Moravian town, Elgin			
Moray, Middlesex			
[illegible]			
[illegible]			
Morley, Grey		F 7	
Morpeth, ◎ ● Elgin		M 4	
Morrisburg, 2 banks, ◎ ● Ry. 9, Can., Dom. Ex., Dundas		E 21	
Morrison Lake, Simcoe			
Morrison, ● Wellington			
Morrisville, Algoma			
Mortimer's Point, Simcoe			
Morton, ◎ Leeds S.			
Morton Park, (Summer P. O.) ◎ York			
Morven, Lennox			
Mosborough, Ry. 9, [illegible] Wellington			
Moscow, ◎ Ry. 1, [illegible] Ex., Addington		F 17	
Mosgrove, Carleton			
Mossdale, Middlesex			
Mossley, Middlesex			
Motherwell, Perth			
Moulinette, ◎ [illegible] Stormont			
Moulton, ◎ Ry. 9, 25, ▭ Can. Pac. Ex., Haldimand & [illegible]			
[illegible]			
Mountain View, Prince E. [illegible]			
Mount Albert, ◎ ● Ry. 9, Can. Ex., York			
Mount Albion, [illegible]			
Mount Brydges, ◎ ● Ry. 9, Can., Dom. Ex., Middlesex		L 5	
Mount Carmel, Middlesex			
Mount Charles, Peel			
Mount Chesney, Frontenac		G 18	
Mount Dennis, Ry. 9, ▭ Can. Ex., York			
Mount Elgin, ◎ ● Norfolk			
Mount Forest, 3 banks, ◎ ● Rys. 5, 9, Can., Dom. Ex., Wellington		H 7	
Mount Healy, Haldimand & Monck			
Mount Hope, Bruce			
Mount Horeb, Victoria		G 12	
Mount Irwin, Victoria		E 12	
Mount Julian, (Summer P. O.) Peterboro			
Mount Pleasant, Rys. [illegible] Am., Can. Ex., Wentworth S.			
Mount Pleasant [illegible] Dumfries			
Mount Saint [illegible]			
Mount Saint [illegible]			
Mount Salem, Elgin		L 6	
Mountsberg, Wentworth S.		J 9	
Mount Sherwood, Carleton			
Mount Vernon, Ry. 9, ▭ Can. Ex., Brant S.		K 8	
Mount View, Wellington			
Mount Wolf, Cardwell		H 9	
Mowat, Nipissing Dis.			
Mud Creek, Lanark			
Mud Lake, Ry. 4, ▭ Can. Ex., Muskoka & Parry Sound		C 10	
Mud Lake Bridge, Ry. 1, ▭ Can., Dom. Ex., Addington		F 17	
Muir Kirk, ◎ Ry. 13, 15, Am., Can., Dom. Ex., Elgin		M 5	
Mulgrave, Welland		L 11	
Mull, ◎ Ry. 15, Am. Ex., Kent		M 4	
Mullifarry, Middlesex			
Mulmur, Simcoe			
Mulock, Grey			
Mumfords, Ry. [illegible] Halliburton			
Muncey, Ry. 15 Am. Ex., Middlesex		L 5	
Munro, [illegible]			
Munroe's Mills, [illegible]			
Munster, Carleton		D 19	
Murchison, Nipissing Dis.		C 13	
Murdoch, Ry. 19, Algoma Dis.			
Murdoch, Grey		G 7	
Murilla, ◎ Ry. 5, Dom. Ex., Algoma Dis.		M 16	
Murphy, Ry. 9, ▭ Can. Ex., Grey		I 6	
Murray, Ry. 6, ▭ Can. Ex., Northumberland		H 15	
Murray Hill, (P. O. name Smithfield, H 15) Ry. 9, ▭ Can. Ex., Northumberland			
Murvale, Rys. 1, 12, ▭ Can., Dom. Ex., Addington		G 17	
Muskoka Wharf, ◎ Ry. 9, ▭ Can. Ex., Muskoka and Parry Sound		E 10	
Myer's Cave, Addington			
Myrchall, Hastings			
Myrtle, ◎ Rys. 5, 6, Can., Dom. Ex., Ontario		H 11	
Myrtle Station, Ontario			

N

TOWN.	COUNTY.	INDEX.	POP.
Nairn, Middlesex		K 5	
Nairn Centre, ◎ Ry. 5, Dom. Ex., Nipissing Dis.		O 20	
Nanticoke, ◎ ● Norfolk		L 9	200
Nantyre, Simcoe			
Napanee, 2 banks, ◎ ● Rys. 1, 9, Can., Dom. Ex., Lennox			
[illegible]		G 16	
[illegible]			
Napier, ● M[illegible]			
Napierville, M[illegible]			
[illegible]			
Nasbonsing, Ry. 5, ▭ Dom. Ex., Nipissing Dis.		O 21	
Nasbonsing Crossing, Ry. 9, ▭ Can. Ex., Nipissing Dis.			
Nashville, York			
Nassagaweya, ● Halton			
Nassau Mills, Ry. 9, ▭ Can. Ex., [illegible]			
Naughton, Ry. 5, ▭ Dom. Ex., Algoma Dis.		O 20	
Navan, ◎ Ry. 5, Dom. Ex., Russell			
Neebing, Ry. 5, ▭ Dom. Ex., Algoma Dis.			
Nelles Corners, ◎ Rys. 9, 25 Can., Pac. Ex., Haldimand & Monck		L 9	
Nelson, Halton		J 6	
Nemegosenda, Ry. 5, ▭ Dom. Ex., Algoma Dis.		N 19	
Nenagh, Grey		H 7	
Nepanee, ◎ Ry. 5, Dom. Ex. Algoma Dis.		M 18	
Nepigon, ● Algoma Dis.		J. 16	
Nestleton, Durham			
Netherby, Ry. 15, [illegible] Welland			
[illegible]			
Neebliss, Brockville			
Newboro, ◎ ● Ry. [illegible] Dom. Ex., Leeds S.			
Newbrune, Leeds S.			
Newbridge, ◎ Huron			
Newburgh, ● [illegible] Dom. Ex.			
Newbury, ◎ Rys. 9, 25, Can., Dom., Pac. Ex., Middlesex		L 5	
New Canaan, Ry. 13, [illegible]			
[illegible]			
[illegible] 1 bank, ◎ ● Ry. 9, [illegible] Durham		H 12	
[illegible]			
New Dundee, ● Waterloo			
New Durham, Ry. [illegible] Oxford			
New Edinburgh, ● Russell		C 19	
New Flos, Simcoe			
New Germany, ◎ ● Waterloo			
New Hamburg, (R. R. name *Hamburg*) 1 bank, ◎ ● Ry. 9, Can. Ex., Waterloo		J 7	
Newholm, Muskoka and Parry Sound			
Newington, ◎ ● Ry. 18, Can. Ex., Cornwall & Stormont		D 21	
New Lowell, ◎ ● Ry. [illegible] Ex., Simcoe			
Newmanville, [illegible] ville N		C 21	
Newmar			
Ry. 9, Can. [illegible]			
New Park, Durham			
Newport, Brant S.			
New Ross, Dundas			
Newry, Perth			
New Sarum, [illegible] Can., Pac. [illegible]			
Newton, ● Can. [illegible]			
Newton Brook, York			
Newton Robinson, Simcoe		H 10	
Newtons, Ry. 9, ▭ Can. Ex., [illegible]			
Nectonville, ◎ [illegible] Ex., Durham			
New Toronto, ● Rys. [illegible] Can., Dom. Ex., [illegible]			
New Junction, [illegible] Dom. [illegible]			
Niagara, ● ● Rys. 15, 16, Am. Can., Dom. Ex., Lincoln and Niagara		J 11	
Niagara Falls, 2 banks, ◎ ● Rys. 9, 15, 13½, 16, 25, Am., Can., Dom., Pac. Ex., Welland			
Niagara Falls Centre, ● R. Am. Ex., Welland			
Niagara Falls South, Can. Ex., Welland			
Niagara Junction, Rys. 15 Am., Dom. Ex., W.			
Niagara on the [illegible] 16, Am., Can., [illegible]			
[illegible]			
Niblock, Ry. 5 [illegible] Algoma D.		M	
Nicolston, [illegible]			
Nile, Huron			
Niles Corne [illegible] Prince Edw.			
Nilestown, Middlesex		K 6	
Nipissing, Muskoka and Parry [illegible]			
Nipissing Junction, ◎ Rys. 5, 9, Can., Dom. Ex., Nipissing Dis.			
Nitbharg, Oxford		J 7	
Nixon, ◎ Rys. 9, 25, Can., Pac. Ex., Norfolk		L 8	
Nober, Norfolk			
Nobleton, ● York		H 10	
Noremac, Ry. 5, ▭ Dom. Ex., Algoma Dis.			
Norham, Northumberland G			
Norland, ● Victoria		E 12	
Norman, (2 miles w. Rat Portage, L 14,) ● Ry. 5, ▭ Dom. Ex., Algoma Dis.			
Normandale, Norfolk			
North Augusta, ◎ ● [illegible]			
[illegible]			
North Bay, 1 bank, ● Rys. 5, 9, Can., Dom. Ex., Nipissing District		O 21	
North Bo [illegible]			
[illegible]		M 4	
North Branch, Russell			
North Brook, Addington			
North Bruce, Bruce			
North Buxton, ◎ Kent			
Northcote, Renfrew		C 16	
Northfield, Ry. 18, ▭ Can Ex. Cornwall & Stormont			
Northfield Centre, Oxford			
North Glanford, Wentworth S.			
North Glencoe, ◎ Rys. 5, 9, ▭ Can., Dom. Ex., Middlesex		L 5	
North Gower, ◎ ● Carleton		D 19	
North Keppel, Grey		F 7	
North Lake, Ry. 19, Algoma Dis.			
North Lancaster, ◎ ● Glengarry			
North Montague, Lanark			
North Mountain, Dundas		D 20	
North Newbury, ◎ Ry. 5, ▭ Dom. Ex., Middlesex		L 5	
North Osgoode, Russell			
North Oshawa (or *Prospect Park*) Ry. 17½, Ontario			
North Parkdale, Ry. 9, ▭ Ex., York			
North Parkdale Junction, Ry. 9, ▭ Can. Ex., York			
North Pelham, ▭ Lincoln & Niagara			
North Port, ◎ ● Dom. Ex., Prince Edward		G 16	
North Rideau, Carleton			
North Ridge, Essex		N 2	
North Seguin, Muskoka and Parry Sound		C 10	
North Seneca, Haldimand & Monck			
North Thamesville, ◎ Ry. 5, ▭ Dom. Ex., Kent		M 4	
North Toronto, (Station Toronto, P. O.) ● Ry. 5, ▭ Dom. Ex., York			
North Valley, Cornwall & Stormont		D 21	
[illegible]			
[illegible]			
Northwood, ◎ Kent		M 4	
Nortonville, Peel			
Norval, ◎ ● Ry. 9, Can. Ex., Halton		I 9	
Norway, York		I 11	
Norwich, 1 bank, ◎ ● Ry. 9, Can. Ex., Oxford		K 7	1,255
Norwich Junction, Ry. 9, Can. Ex., Oxford		L 7	
Norwood, 1 bank, ◎ ● Ry. 5, Dom. Ex., Peterboro		G 14	1,200
Nottawa, ● Ry. 9, Can. Ex., Simcoe		F 8	500
Novar, ◎ ● Ry. 9, Can. Ex., Muskoka and Parry Sound		C 11	300
Nugent, Hastings		E 14	25

O

TOWN.	COUNTY.	INDEX.	POP.
Oakdale, Bothwell			
Oak Grove, Renfrew			
Oak Heights, Northumberland			
Oak Hill, Victoria		F 12	
Oak Lake, Peterboro			
Oakland, Ry. 15, ▭ Am. Essex			
Oakland, ● Oxford			200
Oak Leaf, Leeds S.			
Oak Ridges, Ontario			40
Oakville, 3 banks, ● Rys. 9, Can. Ex., Halton		J 10	2,000
Oakwood, ● ● Victoria		G 12	300
Oates, Addington		F 17	30
O'Brien, Ry. 5, ▭ Dom. Ex., Algoma Dis.		M 18	
Ocean House, Ry. [illegible] Ex., Wentworth			
O'Connell, Ontario			
Oconto, (R. R. name *Odessa*)			
Odell, Middlesex			
Odessa, ● [illegible]			
[illegible]			1,000
Offa, Middlesex			100
Ohsweken, Lambton			
Ohswekan, ● Brant			50
[illegible] ● Ry. [illegible]			
[illegible]			600
[illegible] Ex., Lambton			
Oil Springs, 1 bank, ◎ ● 15, Am. Ex., Lambton			
Oldhaw, Essex			
[illegible]			
O. name Oconto) Ry. 12, ▭ Dom. Ex., Addington		E 17	
Old Ferry, Rys. 17, 19, Algoma Dis.			
Oldfield, Bothwell			
Old Fort, R. [illegible] Simcoe		E 9	
Old Fort Erie, Ry. 15, ▭ Am. Ex., Welland			
Old Sidling, Ry. 9, ▭ Can. Ex. Welland			
Olinda, Essex			
Oliphant, Bruce			
Oliver, Oxford			
Oliver's Ferry, ◎ Lanark			
Olivet, Wellington			
Olympia, ● Halton			60
Omemee, (R. R. name *Omemee Junction*) ◎ ● Ry. 9, Can. Ex., Victoria		G 12	
Onaiah, Ry. [illegible] Algoma Dis.		N 20	
Oneida, Haldimand & Monck		K 9	
Onondaga, ◎ Ry. 9, Can. Ex. Brant S.		K 8	
Opeongo, Ry. [illegible] Dom. Ex., Renfrew		C 17	
Opinir, Algoma Dis.			
Ops, Ry. 9, Can. Ex., Victoria			
Orange Valley, Muskoka and [illegible]		C 11	
[illegible] ● Ry. [illegible] 5, Dom. Ex., Wellington		H 9	
Orangeville Junction, ◎ Ry. 5, ▭ Dom. Ex., Wellington		H 8	
Orauniore, Muskoka and Parry Sound			
[illegible]			
Orlei, Oxford			
Orillia, 2 banks, ● [illegible] Can. Ex., Simcoe			
Orillia Junction, [illegible]			
[illegible]			
Orland, Northumberland			
Orleans, Russell			
Ormond, ● Dundas			
[illegible]			
Ormsby Junction, Can., Dom. [illegible]			
Orono, 2 banks, ● Durham		H 12	
Oro Station, R. 9, ▭ Can. Ex., Simcoe			
Orr Lake, [illegible]			
Orrville, ● [illegible] Sound			
Orton, ◎ [illegible]			
Orwell, ● Elgin			
Osaca, Durham			
Osaquan, Ry. [illegible] Algoma Dis.			
Osborne, Lambton			
Osgoode, R. Renfrew			
Osgoode Station, ● ● Rys. [illegible] Dom. Ex., Russell		D 20	
Oshawa, 2 banks, ◎ ● Ry. 17½, Can., Dom. Ex., Ontario		H 12	
Oshawa Junction, (P. O. name Cedar Dale) Rys. 9, 17½, ▭ Can. Ex., Ontario		H 12	
Oskonagon, Ry. [illegible] Algoma Dis.			
Osman, Middlesex			
Oso Station, ◎ R. [illegible] Ex., Addington			
Ospringe, Wellington			
Ossa, Addington			
Ossian, Lambton			
Ostersund, Ex. [illegible] Russell			
O'Sullivan's Corners, [illegible]			
Otonabee, (R. R. name *Indian River Station*) ● Ry. 5, Dom. Ex., Peterboro		G 13	
Ottawa, 14 banks, ◎ ● Rys. 5, 18, Can., Dom. Ex. Ottawa		C 19	
Ottawa East, Carleton			
Ottawa West, Carleton			
Otter, Ry. 5, ▭ Dom. Ex., Algoma Dis.			
Otter Lake, Ry. 4, ▭ Can. Ex., Muskoka & Parry Sound		D 9	
Otterville, ● Halton, ◎ ● Ry. 9, Can. Ex., Oxford		L 7	
[illegible]			
[illegible]		M 16	
Ougah, Kent			
Ouslie, Wellington			
Outlet, Leeds S.			
Ouvry, Kent			
Overholt's, Rys. 9, 25, ▭ Can., Pac. Ex., Haldimand & Monck			
Overton			
Owen Sound, 6 banks, ◎ ● Rys. 5, 9, Can., Dom. Ex., Grey		F 7	7,497
Oxdrift, ◎ Ry. 5, ▭ Dom. Ex., Algoma Dis.		L 11	
Oxendon, Grey			
Oxford Centre, Oxford			
Oxford Mills,

TOWN COUNTY. INDEX.

Port Colborne, 1 bank, ● Ry. 9, Can. Ex., Welland L 11
Port Coldwell, Ry. 5, Dom. Ex., Algoma Dis. ..... M 18
Port Credit, ● R. ... Dom. Ex., ...
Port Dalhousie ● Can., Dom. ... & Niagara ..... K 11
Port Dover, ● Ry. 9, Can. Ex., Norfolk ..... L 8
Port Dover Junction, (P. O. name La Salette) Ry. 9, 13, Am. Can. Ex., Norfolk L 8
Port Elgin, 1 bank, ● Ry. 9, Can. Ex., Bruce ..... F 5
Port Elmsley, (R. R. name *Elmsley*) Ry. Dom. Ex., Lanark ..... E 18
Porter's Hill, H ...
Port Franks, Lambton ..... J 4
Port Granby, Durham ..... H 13
Port Hope, 2 banks, ● Ry. 9, Am., Can. Ex., Durham H 13
Port Hope Junction, Ry. 9 Can. Ex., Durham ...
Port Keewaydin, (Summer P. O.) Simcoe .....
Port Lambton, ● Ry. ... Dom. Ex., Bothwell ...
Portland, ● Leeds ...
Port Law, Grey ...
Port Lock, Algoma Dis. ...
Port Maitland, Haldimand & Monck ..... L 10
Port Nelson, Halton ...
Port Perry, 3 banks, ● ... 9, Can. Ex., Ontario ...
Port Rowan, 3 bank ● ... 8, Can. Ex., Norf. ... M ...
Port Royal, Norfolk ... M ...
Port Ryerse, ● Norfolk ...
Port Sandfield, Simcoe ...
Port Severn, Simcoe ...
Portsmouth, ● Frontenac ... G 17
Port ... ● Ry. 9, 13, Can. Dom. Ex. ... L 6
Port Sydney and Parry S. ...
Port Talbot ...
Port Union ...
Ontario ...
Pottageville, York ...
Poulter's Mills, Hastings ...
Powassan, ● Ry. 9, Can. Ex., Muskoka & Parry Sound ..... A ...
Powell, Lanark ...
Powle's Corners, ...
Prairie Siding, Ry. 9, 2 Can., Pac. Ex., Kent ...
Precious Corners, ... berland ...
Preneveu ...
Prescott, 1 bank, ● ... 9, Am., Can. ...
Grenville S. ...
Preston, ● Ry. 8, 9, Can. Ex., Waterloo J 8
Preston Vale, Lanark ...
Pretty River Valley, Gr.
Price's Corner, Simcoe ...
Priceville, ● Grey ...
Primrose, ...
Prince Albert, Ontario ...
Princeton, ● R., 9, Can. Ex., Went... & Brant K 7
Prinyer, Prince Edward H 17
Prospect, Lanark ..... D 18
Prospect Hill, Perth ...
Prospect Park, or *North Oshawa*, Ry. 13½, Ontario.
Prosperity, Huron ...
Proton ...
Ex., Grey ...
Providence Bay, Algoma Dis. K 3
Puce, Ry. 5, 9, 25, Can., Dom., Pac. Ex., Es... ...
Purbrook, Ontario ...
Purdy, Hastings ...
Purple Grove ...
Purple Hill, Durham ...
Purple Valley, Bruce ...
Purpleville, York ...
Pusliuch, (R. R. name *Schaw*) ● Ry. 5, Dom. Ex., Wellington ...
Putnam, ... Middlesex ...

Q

Quays, Ry. ... ham ...
Queen Hill, Bruce ...
Queensborough, ● ...
Queen's Line, Renfrew ...
Queenston, ● Ry. 15, 15½, Can., Dom. Ex., Lincoln & Niagara ..... K 11
Queensville, ● ...
Quilty, Renfrew ...
Quinn, Kent ...

R

Ragged Rapids, Victoria ...
Ragian, Ontario ..... H 12
Rankin, Ry. 9, Can. Ex., Simcoe ...
Ralston, Addington ...
Rainham, Haldimand & Monck ..... L 9
Rainham Centre, Haldimand & Monck ...
Ramsgrove Siding, Ry. 9, Can. Ex., Huron ...
Ramsy Lake, Ry. 4, Can. Ex., Nipissing Dis. ...
Raleigh, Ry. ... Algoma Dis. ...
Raleigh, Ry. ... Kent ...
Rama, Ry. 9, Can. Ex., Ontario ...
Ramsay, Ry. ... Algoma Dis. ...
Ramsay's Corners, ... Can. Ex., Russell ...
Randolph, Simcoe ...
Randwick, Simcoe ...
Ranelagh, Oxford ...
Rankin, Ry. 4, Can. Ex., Renfrew ...
Rannoch, Perth ...
Rapid River, Algoma Dis.
Rathburn, Ontario ...
Rathburn Mill Siding, Ry. ... Can. Ex., N... land ...
Ratho, ● Oxford ...
Rat Portage, 2 banks, ● ... 5, Dom. Ex., Algoma Dis. ...
Ravenna, Grey ...
Ravenscliffe, (Muskoka & Parry Sound ...
Ravenshoe, Ry. 9, Can. Ex., York ..... G 10
Ravenswood, Lambton ...
Ravensworth, Ry. 4, Can. Ex. Muskoka and Parry Sound ... C 11
Ray, ... Can. Ex. ... G 15
Ray, ... g, Ry. 9, Can. Ex., Victoria ...
Rayerofft, Lanark ...
Raymond, Muskoka and Parry Sound ..... D 10
Rayside, Oxford ...
Rayside Station, Ry. 5, Dom. Ex., Nipissing ...
Reaboro, Ry. 9, Can. Ex., Victoria ...
Read, Hastings ...
Reading, Wellington ...
Reay, Simcoe ..... E 11
Rebecca, Middlesex ..... K 6
Red Bay, Bruce ..... E 6
Red Grave, Huron ...
Redleckville, Grey ...
Rednersville, Prince Edward G 15
Red ...

TOWN COUNTY. INDEX. POP.

Red Sucker, Ry. Ex., Algoma Dis. ...
Reeds Siding, Ry. Ex., Welland ...
Reeve Crag, Carleton ...
Reid's Mills, Dundas ...
Relessey, Cardwell ...
Renfrew, Wentworth N. ...
Renfrew, 2 banks, ● Ry. 4, 5, 9, Can., Dom. Ex. Renfrew C 17
Renfrew Junction, Ry. 4, Can. Ex., Renfrew ...
Renton ...
Reynoldston, Addington ...
Rideau, Ry. 9, Can. Ex., Lanark ...
Rideau Junction ...
Rideau Ferry, Lanark ...
Rideau View ...
Ridgemount ...
Ridge Road Siding, Can. ...
Ridgetown, 15, 15, Elgin ...
Ridgeway ● Ry. 9, Can. Ex., Welland ...
Ridley, Elgin ...
R. R. Ranges, Can., Dom. Ex. ...
Rimington, Hastings ...
Ringold, ...
Ringwood, Ontario ...
Ripley, 1 ban. ● ... Ex., Bruce ...
Riverhale, ...
Riversdale, ● ...
Riverview, Grey ...
Roach's Point, York ...
Robb, Grey ...
Robertson's Siding, Dom. Ex., Pe...
Robertsville, Addington ...
Robson, Lanark ...
Roblin, Grey ...
Rochefort, R. ...
Rockcroft, Pet...
Rockdale, Peterboro ...
Rockfield ...
Rockford, Rockford ...
Rockhill ...
... ● ...
... Peterboro ...
Rockland, ● ... Ex., Russell ...
Rosalie, Ry. Nipissing Dis. ...
Rockton, Grey ...
Rockport, Leeds ...
Rockside, Cardwell ...
Rock Springs, Bruce ...
... ● ...
Rosenfeld, ● ...
Rosenthal, Renfrew ...
Rose Point, Ry. ... Dom. Ex., Mu... Sound ...
Rosetta, La... ...
Roseville, Waterloo ...
Roslin, Hastings ...
Ross, Renfrew ...
Rosseau, ● Can., Muskoka & Parry Sound ...
Rossmore Falls, Muskoka Parry S. ...
... Essex ...
Rosemore, Prince Edward G 15
Ross Mount, Northumberland ...
Rossport, Ry. 5, Dom. Ex., Algoma Dis. ...
Rostock, Perth ...
Rothesay, ● Wellington ...
Rouge Hill, Ontario ...
Round Lake, Ry. ..., Can. Ex., Nipissing Dis. ..... C 11
Round Lake, Peterboro ... F 14
Round Plains, Norfolk ...
Roundwood, Algoma ...
Routhier, Prescott ...
Rowan Mills, Norfolk ...
Rowena, Dun ...
Royal Oak, Bruce ...
Royston, Muskoka and Parry Sound ...
Ruby, Renfrew ...
Rugby, Simcoe ...
Ruscom ...
Am. Ex., ...
Ruskview, Simcoe ...
Russeldale, Perth ...
Russell, ● Ry. ...
Russell ...
Russells, Ry. ... Renfrew ...
Russelton, Simcoe ...
Rutherford, ● Bothwell ...
Rutherford Pit, Ry. 3, Dom. Ex., Leeds & Grenville N.
Rutherglen, ● Ry. 5, Dom. Ex., Nipissing Dis. ...
Rutaven, ● Ry. 13, Can. Ex., Essex ...
Ryan ...
Ryan ...
Ry. 9, Can. Ex. ... worth S. ...

S

Sable, Middlesex ..... K 5

TOWN COUNTY. INDEX. POP.

Sabonissa Siding, Ry. 5, ... Ex., Carleton ... P 20
Sabine ... P ... 100
Sabinattion, Muskoka ...
Sacramento, Wellington ... 200
Saint Albert, Russell ... 40
Saint Amour, Prescott ... 200
Saint Andrews West, Cornwall ... 200
Saint Anne De Prescott, Prescott ... 100
Can. Ex., Halton ...
Saint Anne, ● Ry. 23, Am. Ex., Lincoln & Niagara K 10
Saint Augustine, Huron ...
Saint Azilda, Algoma Di...
Saint Catharines, 4 banks, ● Ry. 9, 16, Can., Dom. Ex., Lincoln & Niagara ..... K ...
Saint Clair Junction, Ry. 15, Am. Ex., Elgin ..... L 6
... int Siding, Ry. 9, 23, ..., Pac. Ex., Essex M 2
Saint Clements, ● Waterloo 7
Saint Columban, Perth ...
Saint Davids, Ry. 9, ... Ex., Lincoln and Niagara K 11
Saint Elmo, Glengarry ... C 21
Saint Eugene, ● Ry. 5, Dom. ... C 22
Sainfield, Ontario ...
Saint George, Brant ● ... Worth N. & Brant ...
Saint Helen's, Huron ...
Saint Isidore de Prescott, ● Prescott ..... C 21
Saint Jacobs, ● R. ... Ex., Waterloo ...
Ry. 5, Dom. E...
Saint John's West ...
Saint Joseph, Huron ...
Saint ...
Saint Mary's, ● Ry., 9, Can. E...
Saint Marys Switch, R. Can. Ex., Perth ...
Saint Ola, Hastings ...
Saint Ola Station, P. O. Steenburg ... Ex., Hastings ...
Saint Paul's Station Can. Ex., Perth ...
Saint Raphael West ...
Saint Thomas, ... ● Ry. 5, 9, 13, Am., Can., Dom., Pac., L. Elgin ...
Saint Thomas Road, Ry. 5, Dom. Ex., Grey ...
Saint Williams, ● ... Can. Ex., Norf...
Salmon Point, Prince E...
Salmonville, Ry. 9, ...
Salford, Huron ...
Sandford, Ontario ...
Sandhurst, Lennox ...
... Ex., Renfrew ...
Sandringham ...
Sangster, Addington ...
Sarepta, Huron ...
Sargisson, Hastings ...
Sarnia, 4 bank, ● ...
Sarsfield, (R. R. ...
Sault Ste. Marie, ● Ry. 5, Dom. ...
Simcoe ...
Scarborough, ● York ...
Scarborough Junction, Can. Ex., York ...
Schaw, (P. O. name ...
Scotia, (R. R. name ... *Bow*) ● Ry. 4, 9, Can. Ex., Muskoka and Parry Sound ...
Scotland, ● Ry. 23 ...
Oxford ...
Scugog, Ontario ...
Sea Cliff Park ...
Seaforth, 2 ban ● ... Can., Dom. E...
Ry. 5, Dom. E...
Saint John's West ...
Saint Joseph, Huron ...
Saint ...
Saint Mary's, ● Ry., 9, Can. E...
Saint Marys Switch, R. Can. Ex., Perth ...
Saint Ola, Hastings ...
Saint Ola Station, P. O. Steenburg ... Ex., Hastings ...
Saint Paul's Station Can. Ex., Perth ...
Saint Raphael West ...
Saint Thomas, ... ● Ry. 5, 9, 13, Am., Can., Dom., Pac., L. Elgin ...
Saint Thomas Road, Ry. 5, Dom. Ex., Grey ...
Saint Williams, ● ... Can. Ex., Norf...
Salmon Point, Prince E...
Salmonville, Ry. 9, ...
Salford, Huron ...
Sandford, Ontario ...
Sandhurst, Lennox ...
... Ex., Renfrew ...
Sandringham ...
Sangster, Addington ...
Sarepta, Huron ...
Sargisson, Hastings ...
Sarnia, 4 bank, ● ...
Sarsfield, (R. R. ...
Sault Ste. Marie, ● Ry. 5, Dom. ...
Simcoe ...
Scarborough, ● York ...
Scarborough Junction, Can. Ex., York ...
Schaw, (P. O. name ...
Scotia, (R. R. name ... *Bow*) ● Ry. 4, 9, Can. Ex., Muskoka and Parry Sound ...
Scotland, ● Ry. 23 ...
Oxford ...
Scugog, Ontario ...
Sea Cliff Park ...
Seaforth, 2 ban ● ... Can., Dom. E...
Selby, Lennox ...
Shallow Lake, ● ... Ex., Grey ...
Shanick, Hastings ...
Shanly, Grenville S. ...
Shannon Hall, ... Parry Sound ...
Shannonville, ● ...
Shanty Bay, (R. R. name *Gravenhurst*) Ry. 9, Can. Ex., Simcoe ... G 10
Sharpton, Frontenac ..... G 17
Shaws Siding, Ry. 9, Can. Ex., Muskoka & Parry Sound ...
Shaws Siding, Ry. 9, Can. Ex., Simcoe ...
Shebandowan, ...

TOWN. COUNTY. INDEX.

Shebeshekong, Muskoka and Parry Sound ... C 8
Sheddon, ● Ry. 13, 15, Am., Can., Dom., Ex., Elgin ...
Sheedy, Renfrew ...
Sheffield, (P. O. name East Hungerford) Ry. 5, Dom. Ex., Hastings ..... F 14
Sheffield, Wentworth N. & Brant ...
Sheguindah, Dom. Ex., Algoma Dis. ..... A 4
Sheppardton, Huron ...
Sheridan, Halton ...
Sherkston, Ry. 9, Can. Ex., Welland ..... L 11
Sherwood, York ...
Sherwood Spring, Brockville ... F 20
Sheland, Middlesex ..... L 4
Shiers Siding, Ry. 9, Can. Ex., Simcoe ...
Shilton, Wellington ...
Shipka, Middlesex ...
Shirley, (R. R. *Tolsta*) Ry. ... Ontario ...
Shoalcreek Siding, Can. Ex., Simcoe ...
Shoulder, Grey ...
Shrewsbury, Ry. 13, Dom. Ex., Kent ...
Shrigley Grey ...
Sidney Crossing, ...
Sagamoth, Ry. Addington ...
Silcote, Grey ...
Silverdale, Ry. 23, Am. Lincoln & Niagara ...
Silverdale Station, Lincoln & Niagara ...
Algoma Dis. ...
Simcoe, 1 banks, ● Ry. 9, 25, Can., Pac. Ex., Norfolk L 8
Simmersville, Wentworth S. K 9
Sine, Hastings ...
Singhampton, ● Simcoe G 8
Singleton, (R. R. name *Conboy*) Ry. 5, Dom. Ex., Leeds ...
Six Nations, Haldimand A ...
Skead, (P. O. name West ... Ry. 5, Dom. Ex., Carleton ...
Skipness, Bruce ...
Skye, Glengarry ..... C 21
Slate River Valley, Algoma Dis. ...
Sleswick, Cardwell ...
Smithdale, Simcoe ...
Smithfield, (R. R. name *Murray Hill*) Ry. 9, Can. Ex., Northumberland ..... H 15
Smith's, Ry. 13, Can., Dom. ...
South Falls Junction, 3 banks, ● Ry. 5, Dom. Ex., Leeds and Grenville N. ... F 18
... ● ... entworth S. K 19
... ls, Nipissing Dis. ...
Smolden, Lanark ...
Snedeng, (P. O. name Blackenev) Ry. 5, Dom. Ex., Lanark ..... D 18
Snelgrove, Ry., 5, Dom. Ex., Peel ...
Snider's Corners, Halton ...
Snowden Junction, Ry. 9, Can. Ex., Victoria ...
Snow Road Station, ● Ry. Dom. Ex., Addington F ...
Snyder, Welland ...
Sodina, Durham ...
Solmesville, Prince Edward ...
Sydney, Bruce ... G 8
... ● Ry. Ex., Bothwell ...
Sonya, Ry. 9 ...
Southampton, ● Ry. 9, Can. Ex., South Amherst ...
South Bay, Prince Edward H 16
South Baymouth, Algoma Dis.
South Chesterfield, Ry. 4, Can. Ex., Russell ...
South Cayuga, Haldimand & Monck ...
South Dover, Peterboro, G. 13
South Dummer, Peterboro ...
South F... ...
South Gloucester, Russell C 20
South Gower, Leeds & Grenville N. ..... G 9
South Indian, ● Ry. 4, Can. Ex., Russell ..... C ...
South Lake, Leeds ...
South Lancaster, Glengarry ...
South March, Ry. 4, Carleton ...
South Middleton, Norfolk L.
South Monaghan, Peterboro G 17
South Mountain, ...
South Parkdale, Can., Dom. E...
South River, ● Ry. 9, Can. Ex., Muskoka & Parry Sound B 10
Southwold Station, Am. Ex., Elgin ...
South Woodslee, Essex ...
South Zorra, Oxford ...
Sowerby, Algoma Dis. ...
Spanish Rocks, Ry. 3, Dom. Ex., Algoma Dis. ..... N 20
Spanish River, Ry. 5, Dom. Ex., Nipissing Dis. ...
Spanish River Station, Sing Dis. ...
Sparrow Lake, Onta...
Sparta, ● Elgin ...
Speedside, Wellingto...
Speights Siding, Ry. Ex., Ontario ...
Spence, Muskoka & Parry Sound ..... C 10
Spencerville, ● Ry. 5, Dom. Ex., Grenville S. ..... E 17
Speyside, Halton ...
Spiece Mills, Elgin ...
Spooks Switch, Ry. Ex., Ontario ...
Spires, (R. R. name *Spires*) Ry. 5, Dom. Ex., Wellington L 8
Spragge, ● Ry. 5, Dom. Ex., Nipissing Dis. ..... O 20
Springbank, Middlesex ... K 5
Spring Bay, Algoma Dis. ...
Spring Brook, ● Ry. 6, Can. Ex., Hastings ..... G 15
... Ex., Elgin ... L 6
Springfield, Ry. 5, Dom. Ex., Peel ..... I 10
Springford, ● Ry. ... Ex., Oxford ...
Spring Hill, ...
Springmount, Grey ...
Springtown, Renfrew D 17
Springvale, Norfolk ... K 8
Spring Valley, Brockville ...
Springville, Peterboro ...

Welland ...
Stanley, Ry. 5, Nipissing Dis. ...
Stanley House, Muskoka & Parry Sound ...
Stanns's Corners, Carleton ...
Stanley's Mills, Peel ... I 9
Stanton, Simcoe ..... G 9
Stanwood, Northumberland ...
Stapleton, Carleton ...
Staples, ● Ry. 15, Am. Ex., Essex ..... N 2
Starch Works, Ry. 23, Am. Wentworth ...
Prescott ..... C 22
Star Lake Hotel, (Summer P. O.) Muskoka & Parry ...
Stacksville, Durham ...
Starrat, Muskoka Sound ..... C 10
Stayner, 1 bank, ● Ry. 9, Can. Ex., Simcoe ..... G 9
Steele Lake, Ry. 5, Ex., Algoma Dis. ...
Steenburg, R. ... Ex., Hastings ...
Ste. Stephen, Ry. 6, Ex., Hastings ...
... arton, ● Carleton ...
Stewarton, Ry. 9, C... Halton ...
Nipissing Dis. ...
Stirling, 1 bank, ● ...
Stirling Falls, Muskoka and Parry Sound ...
Stirton, ● W... ...
Nipissing Dis. ...
Northumberland ...
Stonewall, V... ...
Story, Ry. 5, ...
Stouffville, (R. R. name *Stouffville Junction*) 2 banks, ● Ry. 9, Can. Ex., Ontario ...
Stranaghe, ● Wentworth S. J 9
Strafford Ville, Dis. ... Ex., Huron ...
Straight Lake, Ex., Algoma ...
Stratford Junction, Can. Ex., Oxford ...
Stromness, Ry. 9, C... Haldimand & Mon...
Strond, ● Simcoe ...
Ex., Simcoe ...
Sturgeon Falls, 1 bank, ● Ry. 5, Dom. Ex., Nipissing Dis. ... G 21
P. O. ... Victoria ... banks, ● Ry. ... Ex., Nipissing Dis. ...
Dom. Ex., Dun...
Summer Siding, 1 Ex., Bruce ...
Summerstown, Ex., Glengarry ...
Summerville, Per...
Summit, Ry. 5, ...
Sunderland, 1 bank, ● 9, Can. Ex., Ontario ...
Sundridge, ● Ry. Muskoka and ...
Simcoe ...
Sunnidale Cor...
Sunshine, Hur...
... Corners, Leeds S. F 18
... ndon, Muskoka and Parry ...
Sylvan, Middlesex ..... K ...
Sylvan Valley, Algoma Dis. ...

T

Tache Station, ● R. Ex., Algoma Dis. ...
Tago Siding, Ry. 9, Can. Ex., Muskoka & Parry ...
Tamworth Royal, Elgin L 6
Tallmans Siding, Ry. 9, Can. Ex., Lincoln & Niagara ...
Tamarac, Ry. 5, Dom. Ex., Algoma ...

Lewis S. ...
... Ry. 13, 15, Am., ..., Dom. Ex., Elgin M 4
...ghers Siding, Ry. ...
... 25
... 5 ...
... 8 ...
Tehkamiah, Algoma Dis. ...
Telfer, Middlesex ... K 5
Temiskaming Junction, Ry. 9, 13, Can. Ex., Nipissing I...
Temperanceville, York ...
Temple, Middlesex ... L 6
Tenby, Ry. Algoma Dis. ...
Tennyson, Lanar...
Terminus, Berth...
Teston, York ...
Tewaosh, Wellington ...
Thamesford, ● ... Ex., Oxford ...
Thamesville, 1 bank, ● 9, 25, Can., Dom. Ex., Kent ...
Thedford, ● Ry. ... Russell ...
Thedford ... Can., E...
The Grange, Cardwell ...
The Grove, R. R. name *Reid*, Ry. 9, Middlesex ...
The Gut, ...
The Lake, Russell ...
The Maples, Welling...
The Pines, Lennox ...
The Ridge ...
The Sleek, Algoma Di...
Thessalon, 1 bank, ● R. Dom. Ex., Algoma Dis. ...
Thirteenth Rifle Range, O. name Ancaster, R. ... Am. ...
Grey ..... A
Thistletown, ● York ...
Thomasburg, ● Hastings ...
Thompson, Algoma Dis. ...
Thompson's Mills, Ry. Can., Dom. ...
Thorncliffe, Rothwe...
Thornhill, Ry. 5, Dom. Ex., Nipissing Dis. ...
Thorndale, ● Ry. 9, Can. Ex., Middlesex ..... K 6
Thornton, ● York ...
Thousand Station, Can. Ex., York ...
Tiers, ● ...
... R. ...
... Dom. Ex., ...
P. O. name Gatesworth ... Can., Leeds S. ...
Throgmorton, Lambton ...
Tichborne, Addington ... F 17
Tillson, Ry. 5, Dom. Ex. ...
Am. Ex., Norfolk ...
Timmins Siding, Can. Ex., Pee...
Tod's Hill, Dundas ...
Trafalgar, Halton ...
Trafford, Addington ...
Trainor, Ry. 9, Can., Muskoka & Parry ...
Fraiee, Wellington ...
Tremore, Renfre...
Traverse, Grey ...
Treadwell, Prescott ...
Tredale, Wellington ... I 7
Trembia, Ry. 9, Algoma Dis. ...
Tremaiths Siding, Ry. 9, Can. Ex., Muskoka & Parry Sound ...
Trent Bridge ...
... ...
Trevelyan, Leeds S. ...
Trinity, Wentworth N. & Brant ...
Trout Creek, ● Ry. 9, Can. Ex., Muskoka and Parry Sound Dis.
Trout Lake, Muskoka and Pa...
Trowell ...
Troy ...
Truden, ● Ry. 5, Dom. Ex., Algoma Dis. ...
Tuam, Simcoe ...
Tunnel Junction, Ry. 5, 23, Am., Dom. Ex., Wentworth S.
Tupperville, ● Ry. 15, Can., Dom. Ex., Bothwell ... M ...
Turin, Elgin ...
... ...
... ...
...

INDEX OF MAPS.

PAGE.
Abyssinia.....610
Afghanistan...593
Africa.....544
Alabama.....312
Alaska Ty.....418
Alberta.....468
Algeria.....607
Andorra.....570
Arabia.....540
Argentine.....568
Arizona Ty....370
Arkansas.....338
Armenia.....598
Asia.....540
Assiniboia.....468
Athabasca.....468
Atlantic Ocean.558
Australia.....550
Austria-Hungary....578
Bahamas.....526
Baluchistan....593
Barbadoes Is...551
Belgium.....579
Bermudas.....566
Bhotan.....597
Bokhara.....593
Bolivia.....560
Borneo.....606
Bosnia.....578
Bourbon Is....551
Brazil.....564
British Col.....472
British Guiana.557
British Honduras....522
Bulgaria.....590
California..378-386
Canada.....514
Cape Colony...608
Central Africa.604
Central Am....522
Ceylon.....597
Chile.....568
China.....596
Cochin-China..540
Colombia.....556
Colorado.....204
Congo Free State.....604
Connecticut... 27
Corsica.....574
Costa Rica.....523
Crete.....591
Cuba.....482
Cyprus.....591
Delaware..... 85
Denmark.....582
District of Columbia.... 84
Dutch Guiana .557
Eas'n Roumelia590
East Indies....600
Ecuador.....556
Egypt.....610
England.....572
Europe.....536
Faroer Is.....583
Fiji Is.....551
Florida.....300
France.....567
Franklin.....514
French Guiana.557
French Indo-China.....540
Georgia.....294
Germany.....588
Gibraltar.....570
Great Britain...572
Greece.....575
Greenland.....583
Guatemala.....522
Haiti.....527
Hawaii.....422
Herzegovina...578
Honduras.....523
Iceland.....583
Idaho.....404
Illinois.....158
India.....597
Indiana.....146
Indian Ty.....362
Iowa.....168
Ireland.....580
Italy.....571
Jamaica.....530
Japan.....596
Java.....602
Kansas.....190
Keewatin.....514
Kentucky..246-258
Khiva.....593
Korea.....596
Labrador.....432
Liberia.....544
Louisiana.....328
Loyalty Is.....551
Luxemburg.....579
Mackenzie.....514
Madagascar....548
Madeira Is.....551
Maine..... 10
Maltese Is.....551
Malta.....551
Manitoba..... 464
Maryland..... 84
Massachusetts.. 22
Mauritius Is...551
Mexico.....478
Michigan.....136
Minnesota.....224
Mississippi....320
Missouri.....180
Monaco.....567
Montana.....392
Montenegro....590
Morocco.....607
Natal.....608
Nebraska.....196
Nepal.....597
Netherlands....579
Nevada.....374-382
New Brunswick444
New Caledonia Is.551
Newfoundland.432
New Guinea....619
New Hampshire 14
New Jersey.... 76
New Mex. Ty..366

JAMES BAY
(HUDSON BAY)
UNGAVA
ONTARIO
QUEBEC
PONTIAC
Fort Albany
Charlton Isl.
East Main Fort
Abitibi Lakes
Abitibi House
Mechiskan Lake
Lake Temiscamingue
GRAND LAKE
Lake Wenebago
Leach Island
Montreal Isl.
SAULT STE. MARIE
Lake Cummings
Lake Penaco
Nipissing
Ottawa
North Channel
GEORGIAN BAY
GRAND MANITOULIN ISL.
L. HURON
L. MICHIGAN
Mackinac Isl.
Bois Blanc Island
Big Beaver Island
Strait of Mackinac
Detour Pass
Manistique
Harbor Springs
Sheboygan
Mullett Lake
Cockburn Isl.
Tobermory
Cabots Head
Dyer's Bay
Parry Island
PARRY SOUND
Lake Muskoka
Trout Lake
Trout Cr.
Powassan
Commanda
Lake Kamiskotia
Lit. Key River
Moose River
Abitibi River
Mattagami River
Kapuskasing
Chapleau
Sudbury
Cobalt
Haileybury
Temiskaming
Cochrane
Iroquois Falls
Timmins
Porcupine
Kirkland Lake
Matachewan
Gogama
Biscotasing
Sault Ste. Marie
Mattawa
Pembroke
Renfrew
Arnprior
Carleton Place
Almonte
Perth
Smiths Falls
Brockville
Prescott
Kingston
Belleville
Trenton
Napanee
Cobourg
Port Hope
Lindsay
Peterborough
Orillia
Barrie
Collingwood
Owen Sound
Meaford
Wiarton
Lake Simcoe
Lake Couchiching
Georgian Bay
Lake Huron
Lake Michigan
Lake Superior
Lake Nipigon
Lake Abitibi
Lake Temiscamingue
Lake Kamiskotia
Lake Penaco
Lake Muskoka
Lake Nipissing
Lake Simcoe
Lake Couchiching
Lake Ontario
Lake Erie
Lake Superior
Lake Michigan
Lake Huron
Lake Wenebago
Lake Cummings
Lake Temiscamingue
Lake Penaco
Lake Muskoka
Lake Nipissing
Lake Simcoe
Lake Couchiching
Lake Ontario
Lake Erie
Lake Superior
Lake Michigan
Lake Huron
Lake Nipigon
Lake Abitibi
Lake Temiscamingue
Lake Kamiskotia

TOWN.	COUNTY.	INDEX.	POP.
U			
Udney, Ontario			
Udora, Ontario	G		50
Ullington, ● Ontario			50
Ufford, Muskoka and Parry Sound			20
[illegible] Simcoe	F 10		500
Ullswater, Muskoka and Parry Sound	D 10		
Umfraville, Hastings	E 14		50
Underwood, ● Bruce	G		500
Union, (R. R. name *Whites*) ● Rys. 9, 13, ▭ Can., Dom. Ex., Elgin			50
Union Valley, [illegible]			
Unionville, 1 bank, ● Ry. 9 Can. Ex., [illegible]	H		50
Uphill, ● Victoria			25
Uplands, Muskoka and Parry Sound	B 10		
Upper, Haldimand & Monck			
Upsala, Ry. 5, ▭ Dom. Algoma Dis.	M		
Uptergrove			
Ursa, Peterboro	E		
Utica, Ontario	D		
Utopia, Ry. 9, [illegible]			50
Uxbridge, ● Ry. 9, Can. Ex., Muskoka and Parry Sound	D 11		500
Uttoxeter, Lambton			50
Uxbridge, 2 banks, ● Ry 9, Can. Ex., Ontario	H 11		
V			
Vachell, York	G 11		100
Vale, Wentworth N. & Brant			
Valentia, Victoria			
Valetta, Kent			50
Valleytyne, Ontario			
Vanbrugh, Renfrew			50
Vancamp, Dundas			
Vandecar, Oxford			50
Vandeleur			50
Vanderf, Ont			50
Vanessa, [illegible] Norfolk			
Van Horn, Kent			
Vankleek Hill, 2 ban ● Rys. 4, 5, Can., Dom Prescott			1,500
Vankoughnet, Ontario			
[illegible]			50
[illegible]			
[illegible]			
Varney, Ry. 9, ▭ Can. [illegible]			
Vars, ● Russell			50
Vasey, Simcoe			100
Vavasour, Mus[illegible] Sound	B 11		
Vellore, York			100
Vennacher, Addington			
Ventnor, ● Grenville S			
Ventry, Grey			
Verdun, Bru			
Vercker, Essex			
Vermillion Bay, [illegible] Dom. Ex., Algoma Dis.			
Verner, ● Ry. 5, Dom. Ex. Nipissing Dis			50
Vernon, ● Russell			50
Vernonville, Northumberland	H 14		100
Verona, ● Ry. 12, Dom. Ex., Addington	F 17		250
Vershoyle, Oxford			50
Vespra, Ry. 9, ▭ Can. Simcoe			
[illegible]			
[illegible]			12
[illegible]			
[illegible] Corners, Ontario	G 11		
[illegible] Harbour, ● R[illegible] Ex., Simcoe			
Victoria Junction, Ry. Can. Ex., Victoria.			
Vingolf Line, Ry. 5, [illegible]			
[illegible]			
[illegible]			
[illegible]			
[illegible] Elgin			
Vigo, Simc			
Villanova, Rys [illegible]			
Villiers, Peterboro			
Vincent Road, Ry. [illegible]			
[illegible]	G 10		
Vineland, Lincoln & Niagara			
Vinemount, [illegible] Ry. 23, ▭ Am. Ex., Wentworth S			
Violet, Lennox	G 17		
Violet Hill, Simcoe			
Virgil, Lincoln and Niagara			
Virginia, York			25
Vittoria, ● R[illegible] Ex Norfolk			25
Vivian, Ry. 9, ▭ Can. Ex., Ontario	H 11		25
Voghurg, Rys. 9, 25, ▭ Can., Pac. Ex., Kent			
Vroomanton, Ontario			50
Vyner, Lambton	K		
W			
Wa[illegible] Ry. [illegible] freew	D 17		50
Wabash, Rodney			
Wabigoon, ● Ry [illegible] Ex [illegible]			
Wagg[illegible]			
Wagram, W[illegible]			
Wahnapitae, ● R[illegible] Ex., Nipissing Dis			200
Wainfleet, Ry. [illegible] Haldimand & M[illegible]			
Waldemar, ● Ry. 5, Dom. Ex., Wellington	H 8		50
Wales, ● Ry. 9, Can. Ex., Cornwall & Stormont	D 21		100
Walford Station [illegible] Nipissing Di			
Walker's, R[illegible] Middlesex			
Walker's Point, S[illegible]			
Walkerton, 2 banks, ● Ry [illegible] Can. Dom Ex., Bruce	G 6		2,000
[illegible] ● Ry [illegible] Can. Dom Ex [illegible]	M		
[illegible]			
Wallace, Wellington			
Wallaceburg, 3 banks, ● Ry. 13, Can. Dom. Ex., Kent	M		2,700
Wallacetown, ● Elgin	M		60
Wallbridge, Hastings			
Wallenstein, Wellington			
Waller, Russell			
Walmer, Oxford			
Walnut, Lambton			
Walsh, Ry. 9, ▭ Can. Ex [illegible] folk			100
Walsingham Centre, ● Norf folk			100
Walter's Falls, ● Grey			50
Walton, ● Huron			
Wanstead, ● Ry. 9, Can. Ex., Lambton	K 4		
Warburton, Leeds S	F 19		
Wardsville, ● Middlesex	L 5		100
Wareham, Grey	G 8		
Warina, Cornwall & Stormont			
Warlston, Peterboro			
Warkworth, ● Dom. Ex Northumberland			
Warminster, Simcoe			200
Warner, Wentworth S	K		20
Warren, ● Ry. 5, Dom. Ex Nipissing Dis	O 2		100
Warsaw, ● Peterboro	G 13		
Warthurg, Perth			50
Warwick, ● Lambton	K		
Washago, Ry. 9, Can. Ex Simcoe			28
Washburn, ● Frontenac	G 18		
Washington, Wentworth N. & Halton			50
Waterdown, ● Rys. 9, 09, Can. Ex., Wentworth S	J 9		
Waterford, 1 bank, ● Rys. 15, 23, Am. Ex., Norfolk	L 8		1,212
Waterford Junction, Ry. 23, ▭ Am. Ex., Norfolk.			
Waterloo, 2 banks, ● Rys [illegible] Can., Dom. Ex., Waterloo	J 7		
Waterton, Leeds S			
Watford, 2 banks, ● Ry. 9 Can. Ex., Lambton	L 4		200
Watson Ry. 13, Can., Dom. Ex., Lambton			
Watson's Siding, Ry. 9, ▭ Can. Ex., Victoria			×
Wattenwyl, Muskoka & Parry Sound	B 10		×
Waubaushene, M[illegible] Sound			×
W[illegible] ● R[illegible] Ex., Simcoe			600
Waubakeer, Middlesex			×
Waubuno, Lambton			×
Waubuno, Ry. 9, ▭ Can. [illegible] Middlesex.	L		×
Waudby, Grey			×
Waupoos, ● Prince Edward	H 18		50
Waverley, ● Simcoe	F 9		500
Wa-Wa, Ry. 9, Algoma Dis			×
Wayanoosh, Ry. 13, ▭ Can., Dom. Ex., Lambton			×
Wayside, Lanark			×
Webbwood, ● Ry [illegible] Dom. Ex., Nipissing Dis	O 20		250
Wedmann, ● Ry. 15, Am. Ex., Lambton	L 4		350
Weir, Wentworth N. & Brant			
Weissenburg, Waterloo			100
Welbeck, Grey			
Welcome, Durham	H		100
Welland, 1 bank, ● Rys. 15, 23, Am., Can., Pac Welland	L		2,100
Welland Junction, (P. O. name Air Line Junction) Rys. 9, 25, ▭ Can., Pac Ex Welland			100
Welland Port, ● [illegible] & Niagara	K 10		500
Welland Station, We[illegible]			
Wellburn, Middlesex			
Weller's Bay, Ry. 6, ▭ Can. Ex Northumberland	H 12		
Wellesley, ● Waterloo	J 7		
Wellington, ● Ry 6, Can. Dom. Ex., Prince Edward	H 15		
Wellington Siding, Ry. [illegible] Dom Ex., Wellington			
Wellman Corners, ● Hastings	G 14		
Welsh's, Ry. 5, ▭ Dom. Ex., Lanark	E 18		
Wemyss, (R. R. name *Bathurst*) Ry. 5, Dom. [illegible]			
Wendover, [illegible]			
Wensley, Addington			
W[illegible]le, Durham			
Westboro, (R. R. name *Stevens*) Ry. 5, ▭ Dom. Ex., Carleton	C 19		
West Bromford, Rys. 9, 23, ▭ Am., Can. Ex., Brant S			
West Brook, Frontenac	G 17		
West Essa, Simcoe	G		
Westfield, Huron			
West Flamboro W[illegible]			
Westford, Bruce			
West Fort William, [illegible] name Fort William, W[illegible] Ry. 5, ▭ Dom. Ex., Algoma Dis	M		500
West Gravenhurst, Simcoe			
West Grove, Muskoka and Parry Sound			
West Hill, York			150
West Huntingdon, [illegible] Hastings			150
West Huntley, [illegible]			
West Lake, [illegible]			
West Lorne, (R. R. name *Bismark*) ● Rys Am., Can., Dom. [illegible]	H 16		
West McGillivray, Middlesex	K 5		
Westmeath, ● Renfrew	B 16		
Westminster, ● Rys. 9, [illegible] Am., [illegible] Middlesex			
W[illegible] ● [illegible] Dom. Ex., Y[illegible]			
Weston Road, [illegible] Ex., Y[illegible]			
West Osgoode, Russell			
Westover, Wentworth N. & Brant			100
West Plain, Lennox			
West Point, (Sunn[illegible] Prince Edward			
Westport, 2 bank ● [illegible]	F 18		900
West Winchester, [illegible] Dundas			900
Westwood, ● Peterboro	G 14		50
Wexford, York	I 11		150
Weyland Road, Ry. 5, Dom. Ex York			
Whalen, Mus			
Wharncliffe, Algo			
Wheatley, 1 bank ● [illegible] Can., Dom. Ex			
Wheeler, Lambton			
Whelan Lake, Renfrew			
Whitby, 2 banks, ● Ry. 9, Can., Dom Ex., Ontario	H 11		
Whitby Harbor, Ry 9 Ex., Ontario			
Whitby Junction, (P. O. name Port Whitby) ● Ry. 9, Can. Ex., Ontario			
White, Lanark			
W[illegible] Can., Dom. [illegible]			
White Church, [illegible] Bruce			
W[illegible] Algoma Dis			
Whitefish Lake, [illegible] goma Dis			
Whitehall, 1 b[illegible] ▭ Can. Ex., Muskoka & Parry Sound	C 10		
Whitehurst, (R. R. name *Bell*) [illegible]	L 19		
White Lake, R[illegible]			
White Oak, M[illegible]			
White River, ● [illegible] Ex., Algoma Dis	M		100
White Rose, Ontario	H		20
Whites, (P. O. name [illegible] Ry. 9, 13, ▭ Can., Dom. Ex [illegible]			300
Whiteside, Simcoe			
Whitestone, Muskoka & Parry Sound	B 9		
Whitevale, ● Ontario	H		
Whitfield, Simcoe			
Whitney, ● Ry. [illegible] Nipissing Dis			
Whittington, Wellingt[illegible]	H		
Wharton, 2 banks, ● Ry Can. Ex., Bruce			
Wick, (R. R. name *Wick Loop*) ● Ry. 9 Can Ex. Ontario			100
Wicklow, Northumberland	H 14		150
Wickstreed, Peterboro			
Widder, Lambton	K		
Wigle, Ry. 15, ▭ Am. [illegible]			
Wikwemikong, Algoma Dis			
Wilberforce, Ry. 10, ▭ Can. Ex., Peterboro			
Wilbur, Ry. 12 [illegible] Lanark			
Wilcox, Wentworth S			
Wildfield, Cardwell			
Wildwood, Perth			
Wilfrid, Ontario			500
Wilkesport, ● Bothwell	L 3		500
Wilkie, Ry. 13, ▭ Can., Dom. Ex., Kent	M		
Wilkinson, Addingt[illegible]			
Willetsholme, Frontenac	G 18		100
Williams, Ry. 5, ▭ Dom. Ex., Algoma Dis	M 19		
Williams, Kent			50
Williamsford, ● Grey			200
Williamsport, Mus[illegible] Parry Sound	D		
Williamstown, ● Glengarry	D 22		100
Williamsville, ● Kingston			
Williscroft, Bruce	G 6		
Willow Creek, Bruce			
Willowdale, York	I 10		50
Willowgrove, Haldimand & Monck	K 9		
Wilno, ● R[illegible] [illegible] freew			
Wilson, Ry. 1, [illegible] Ex., Addington			
Wilson's Siding, Ry [illegible] Can. Ex., Victoria			
Wilson, Norfolk	L		
Wilson Croft, Lambton			
Wilson's Bay, Leeds & Gren[illegible]			
Wilsonville, Norfolk			
Wilstead, Leeds S			
Wilton, Lennox			
Wilton Grove, Mo[illegible]			
Winchelsea, Perth			
Winchester, 2 [illegible] ● R[illegible] [illegible]	D 20		
Windermere, ● Ry. 5, ▭ Dom. Ex., Algoma Dis	M 19		
Windermere, ● Muskoka & Parry Sound	D		
Windfall, Essex			
Windham Centre, ● Ry. Am. Ex., Norfolk	L 8		
Windmill Point, Ry. 9, ▭ Can. Ex., Welland			
Windsor, 5 banks, ● [illegible] 5, 9, 15, 23, Am., Can., D[illegible] Pac. Ex., Essex			
Windy Lake, Ry [illegible] Ex., Algoma Dis			
Winfield, Wellington	I 7		
Winger, Haldimand & Monck	L 10		
Wingham, 3 banks, ● Rys 5, 9, Can., Dom. Ex., Huron	H 6		
Wingham Junction, Rys. 5, 9, ▭ Can., Dom. Ex., Huron			
Wingle, Renfrew	D 15		
Winnebago, Ry. 5, ▭ Dom. Ex., Algoma Dis	N 26		
Winona, ● [illegible] Ex., Wentworth			
Winslow, Lincoln & [illegible]			
Winston, Victoria			
Winston's, Ry. [illegible] Ex., Algoma Di			
Winterbourne, [illegible]			
Winthrop, H[illegible]			
Wiseawa, M[illegible] Sound			
Wisbeach, Lambton			
Woburn, York			
Wode House, Gre			
Wolfe, (P. O. name [illegible] cus) Ry [illegible] Bet freew			
Wolfe Island, ● [illegible]			
Wolford, Ry. 5, ▭ Dom. [illegible]			
Wolford Centre, Grenville N			
Wolf River, ● Ry. 5, Dom. Ex., Algoma Dis	M 16		
Wolseley, Gre			
Wolverton, [illegible] Ex., Went[illegible]			
Woman River, ● Ry. 5, ▭ Dom. Ex., Algoma Dis	N 26		
Wood, Hastings			
Woodbank, Middle[illegible]			
Woodbri[illegible] ● [illegible] 5, Dom [illegible]			
Woodburn, W[illegible]			
Woodford, ● Grey			
Wood Green, Middlese[illegible]			
Woodham, ● Perth			
Wood Hill, Peel			
Woodington, (Sut[illegible] Simcoe			
Woodlands, Cornwall & [illegible]			
Woodlawn, Car[illegible]			
Woodlows, Prin[illegible] ● [illegible]			
[illegible]			
Woodstock, 3 banks, ● Rys. 5, 9, Can., Dom. Ex., Oxford			
Woodville, 1 bank, ● [illegible] Can. Ex., [illegible]			
Wooler, ● [illegible]			
[illegible]			
W[illegible] ● [illegible]			
[illegible]			
W[illegible] ● R[illegible]			
[illegible]			
W[illegible] ● [illegible]			
[illegible]			
Wylie, [illegible] [illegible]			
Wyoming, 1 bank, ● [illegible] Can. Ex., Lambton			
Wyton Station, Ex [illegible] Ex., Middlesex.			
Y			
Yarker, 1 bank, ● Ry. [illegible] Can., Dom. Ex., Addington	G 17		
Yarmouth, Rys. [illegible] Am., Can., Dom. [illegible]			
Y[illegible]mouth Centre, Elgin	L 6		
Y[illegible]ton, Wellington	I 7		
Y[illegible] Muskoka [illegible] Sound			
Yelverton, Dur[illegible]			
Yeovil, Grey			
Yoho Island, [illegible] Muskoka and Parry S[illegible]			
Yonge Mills, Leeds S			
York, ● Haldimand & Monck	K 9		
York, 3, Ry. 9, Can., Dom. [illegible] York	I 10		
York Mills, York	I 10		
Yorkville, ● York			
Youngs Point, ● Peterboro	[illegible]		
Youngsville, Oxford			
Z			
Zealand, Addington			
Zeeland Station, Ry. Dom. Ex., Addington			
Zenda, Oxford			
Zephyr, ● Ontario			
Zephyr Crossing, [illegible] Ex., York			
Zetlands Siding, [illegible] Can. Ex., Huron			
Zimmerman, Ry. 9, [illegible] Halton			
Zion, Durham	H		
Ziska, Simcoe			
Zurich, ● Huron, Ontario 6.			

Am., American Ex. Can., Ex. Canadian Ex. Dom., Ex. Dominion Ex. Pac., Pacific Ex.

INDEX TO PROVINCE MAP OF MANITOBA.

EXPLANATION.

To find the name of any place on the Map, first find the name in the Index: opposite the name will be seen the number and letter designating it on the Map; then trace a direct line on the map from the number given to a point where it meets a direct line running from the letter given, and at or near this point will be found the name desired.

County seat in **full face** type. | Ry. or Rys., Railway.
○ Telegraph Station. | > Less than 100 population.
● Money Order Post Office. | ⊂ Prepaid Freight & Express Station.

All Towns in Roman type are Post Offices
All Towns in *Italic* type are not Post Offices.
Dom. Ex., Dominion Express
Nor. Pac. Ex., Northern Pacific Express

RAILROADS.

1. Brandon & Southwestern. Proposed from Brandon, J 6, to International Boundary Line

3. Canadian Northern. Gladstone, H 9, to end of track in Dawson Township; Sifton Junction, B 5, to Winnipegosis, A 6; Winnipeg, J 15, to Lake of the Woods, O 22, leaving the Province, at O 21; Dauphin, D 6, to end of track, D 4.

5. Canadian Pacific. Rat Portage, Ont., to Winnipeg, J 15, entering the Province at Cross Lake, K 22; Winnipeg, J 15, to International Boundary Line, O 15; Winnipeg, J 15, to West Selkirk, I 16; and building to Gimli, F 16; Winnipeg, J 15, to Teulon, H 15, Winnipeg, J 15, to Rosenfeld Junction, N 14, Rosenfeld Junction, N 14, to International Boundary Line O 14; Rosenfeld Junction, N 14, to Napinka, M 8; Winnipeg, J 15, to Souris, L 5; Elk Creek, K 12, to Carman, L 12; Winnipeg, J 15, to Brandon, K 6, Brandon, K 6, to Menteith Junction, L 1, Mentcith Junction, L 1, into Assiniboia, leaving the Province at L 1; Mentcith Junction, L 4, to Estevan, Assiniboia, leaving the Province at N 1; Brandon, K 6, to Broadview, Assiniboia, leaving the Province at I 1; McGregor Station, J 10, to Varcoe, I 5; First Siding, N 10, to Snow Flake, O 10; Deloraine, N 4, to Waskada, N 3; Molson, I 18, to end of track, H 19, Chater, K 6, to Minlota, I 2; Portage la Prairie, J 11, to Yorkton, Assiniboia, leaving the Province at F 1; Minnedosa, H 6, to Rapid City, I 5; Binscarth, F 2, to Russell, F 2

10. Great Northwest Central. See Canadian Pacific.

30. Manitoba & Northwestern. See Canadian Pacific.

40. Manitoba & Southeastern. See Canadian Northern.

60. Northern Pacific. Grand Forks, N. Dak., to Winnipeg, J 15, entering the Province at O 15; Morris, M 14, to Brandon, K 6; Departure, M 7; to Hartney, M 1, Portage Junction, K 15, to Portage la Prairie, J 11; Portage la Prairie, J 11, to Delta, I 11; Portage la Prairie, J 11, to Beaver, I 10.

65. Portage & Northwestern. See Northern Pacific.

70. Winnipeg Great Northern. Winnipeg, J 15, to Saint Laurent Station, H 13, and building northwest

80. Winnepeg & Stony Mountain. Winnepeg, J 15, to Little Stony Mountain, J 14.

ELECTORAL DISTRICTS.

DISTRICT.	INDEX.	POP.
Brandon		
Lisgar	M 9	22,095
[illegible]		
Marquette	G 4	36,088
Provencher	L 13	15,469

TOWNS.

TOWN.	DISTRICT.	INDEX.	POP.
Abigail, Brando[illegible]			<
Addingham, M[illegible]			<
Aikensone, B			
Air Line Junction, [illegible]			
[illegible]			
Alicuben, Mac Do[illegible]			
Amassippi, Lisgar			
Aspha, Ry. 60, ⊂ N. P. Ex., Macdonald		I 11	×
[illegible]			
Altona, 2 banks, ● Ry. 5, Dom. Ex., Lisgar		N 11	30
Arden, ● Ry. 5, Dom. Ex., M[illegible]			150
[illegible]			
[illegible] Provench			
Arnes, Selk[illegible]			
[illegible] Lisgar			
Arrow River, Marquette			
Arrowton, Marquette			
Assesippi, Marquette			35
Ashdown, Ry. 60, [illegible] Macdonald			
Atwell, Selkirk			
Aubigny, Provi[illegible]			
[illegible] ● Ry. [illegible] Macdonald		J 9	125

B

TOWN.	DISTRICT.	INDEX.	POP.
Bagot, ● Ry. 5, Dom. Ex., Macdonald		J 10	×
[illegible]			10
[illegible] gar		M 8	×
Balmoral, Marquette		G 2	×
Balmoral, ● Ry. 5, Dom. Ex., Selkirk		H 15	
Balsam Bay, Selkirk		G 17	20
Banting, Ry. 5, ⊂ Dom. Ex., Brandon			×
Bardal, Brandon			×
Barnardo, Marquette			×
Barnesley			
[illegible]			
Basswood, Ry. 5, ⊂ Dom. Marquette		H 6	×
Bates, Lisgar			×
Beaconsfield, Lisgar			10
Bear Creek, Macdonald			
[illegible] Ry. 5, Dom. [illegible]			20
[illegible]			
[illegible] Marquette		H 1	60
[illegible] *ford*, Ry. 3, Dom. Ex., Provencher		M 18	8
Beleouart, Selkirk			×
Belmont, ● Ry. 60, N. P. Ex., Lisgar		M 7	100
Betesford, ⊂ Ry. 5, ⊂ Dom. Ex., Brandon		K 5	×
Beyon, Ry. 5, ⊂ Dom. Ex., Selkirk		J 15	×
Bertha, Brandon			×
Beulah, ● Marquette		H 2	80
Binscarth, ● Ry. 5, Dom. Ex., Marquette		F 2	100
Birds Hill, Ry 3, ⊂ Dom Ex., Selkirk		J 16	40
Birtle, 1 bank, ● Ry. 5, Dom. Ex. [illegible]			338
Blythfield, Selkirk		K 14	×
Boissevain, 1 bank, ● Ry. 5, Dom. Ex., Brandon		N 5	800
Bonnie Doon, Selkirk		I 18	×
Boreauan, Ry. 3, Dom. Ex., Marquette			×
Bradwardine, ● Brandon		J 4	9
Brandon, 6 banks, ● Rys. 5, 60, Dom., N. P. Ex., Brandon		K 6	5,200
Brandon Hills, Brandon		K 6	200
Bridge Creek, (R. R. name *Franklin*) Ry. 5, Dom. Ex., Macdonald		I 7	×
Brierwood, Brandon		J 4	×
Brokenhead, Ry. 5, ⊂ Dom. Ex., Selkirk		I 17	×
Brookdale, Macdonald		J 7	×
Broomhill, Brandon			×
Bru, Lisgar			×
Bruxelles, Lisgar			×
Burnbank, Marquette		I 2	×

TOWN.	DISTRICT.	INDEX.	POP.
Burnside, Ry 5, Dom. Ex., Macdonald			
Butterfield			

C

TOWN.	DISTRICT.	INDEX.	POP.
[illegible]			
Camille, [illegible]			2
Campi[illegible]			
Canberry, 3 banks, ● L[illegible] Dom. Ex., Macdonald			1,000
Carcon, Ry. 5, ⊂ Dom. Provence			
Carlingville, [illegible]			
Carlowrie			
Carman, 2 [illegible] Dom Ex., [illegible]			
Carroll, [illegible] Brandon			
Cartier, Ry [illegible] Provench			×
Cartwright [illegible]			
[illegible]			
Christie [illegible] Provench			
Chumah, M[illegible]			
Clandeboye			
Clan William, M[illegible]			
Clarkleigh, Selkirk			
Clear Springs, Provi[illegible]			
[illegible]			
Cooks Creek, [illegible]			
Copley, Brandon			
Cordova, Marquette			
Couttervale, [illegible]			
Cowan, R [illegible] quette			
Crandell, Ry. [illegible] Marquette			
Crerford, R [illegible] Marquette			
Crewe, ⊂ [illegible]			
C[illegible]			
[illegible]			
[illegible] kirk			
Curtis, Ry [illegible] Macdonald			
Cypress Riv[illegible] Ry. 5, Dom. Ex., Macdonald		L 9	100

D

TOWN.	DISTRICT.	INDEX.	POP.
Dacotah, Selkirk			
Daly, Brandon			
Danvers, Marquette			
Darlingford, Ry [illegible] Lisgar			
Darwin, P[illegible] Selkirk			
Dauphin, 1 bank, ● [illegible] Dom. Ex., Marquette			
Dauphin Junction, Ry Dom. Ex., Marquette			
De Clare, Marquette			
Deerwood, Ry. 60, Ex., Lisgar			
Deleau, ● R[illegible] Brandon			
Deloraine, 2 [illegible] 5, Dom. [illegible]			
Dempsey, Br[illegible]			
Delta, Ry 60, ⊂ N [illegible] Macdonald			
Departure, Ry [illegible] Lisgar			
Dominion City, ● Ry. Dom. Ex., Provenche			
Donore, Macdonald			
Douglas Station, ● [illegible] Dom Ex., Brand[illegible]			21
[illegible]			
[illegible] Provencher			
[illegible] Ry [illegible] Provencher			
Dugald, Selkirk			
Dunallen, Brandon			
Dunara, Selkirk			
Dundee, Selkirk			
Dunrea, ● Ry. 60, N P Ex Lisgar			

TOWN.	DISTRICT.	INDEX.	POP.
Durban, Marquette			
Dynevor, Selkirk		I 16	

E

TOWN.	DISTRICT.	INDEX.	POP.
East Bay, Macdonald			×
East Relief, Ry. 5, ⊂ Dom. Ex., Marquette		F 1	
East Selkirk, (R. R. name *Selkirk*) Ry. 5, Dom. Ex., Selkirk			
East Summit, Ry [illegible] Ex., Marquette			×
Ebor, Brandon			×
Eden, Macdonald			×
Edg[illegible] Brandon		M 5	×
Elie, (R. R. name *Elie*) Ry. 60 N. P. Ex., Selkirk		J 13	×
Elkhorn, ● Ry. 5, Dom. Ex., Brandon		J 2	350
Elliotte, Ry. 60, ⊂ N. P. Ex., Brandon		L 6	×
Elm Creek, ⊂ Ry. 5, ⊂ Dom Ex., Lisgar		K 12	×
Elm Valley, [illegible]			×
Elphinstone, ● Marquette			×
Elton, Brandon			×
Elva, ⊂ Ry. 5, Dom. Ex., [illegible]			
Emerson, 1 bank, ● Ry. [illegible] Dom Ex., Provencher		O 15	
Emerson Station, ⊂ Ry. 60, N P Ex., Provencher		O 15	
Erlenview, Selkirk		H 14	
Ethelbert, ⊂ Ry. 5, Dom. Ex., Marquette		A 5	
Eustace, Ry 60, ⊂ N P Ex Macdonald			

F

TOWN.	DISTRICT.	INDEX.	POP.
Fairfax, Ry. 60, ⊂ N. P. Ex Brandon		M	
Fairford, Selkirk			
Fairhall, Lisgar			
Fannystelle, Ry. 5, Dom. Lisgar			
Ferntoll, [illegible]			
Findlay, R[illegible] Brandon			
First Siding, ⊂ [illegible] Ex., Lisgar			
Fisher, Ry. [illegible] Marquette			
Flee[illegible] and, Macdon[illegible]			
Florenta, Macdonald		H 9	
Fork River, Ry 3, ⊂ Dom. Ex., Marquette		B 6	
Forrest Station Ry 5, Dom [illegible] Marquette			
White, R [illegible]			
[illegible]			
[illegible] Dom. Ex., Marquette		G 2	
Franklin, (R. R. name *Bridge Creek*) ● Ry. 5, Dom [illegible]			

G

TOWN.	DISTRICT.	INDEX.	POP.
Garland, Ry. 3, Dom. Ex., Marquette			
Geiser, Selkirk			
Gilbert Plains, Marqu[illegible]			
Gimli, Selkirk			
Glenboy, Ry. 10, Provencher		L 17	
Gladstone, 2 banks, ● Ry. 5, Dom Ex., Macdonald		I 9	
Glenboro, 1 bank, ● R[illegible] Dom E[illegible]			
Glenealvin, R			
Glencross,			
Glenora, [illegible]			
Glendinning,			
Glenella, Ry. [illegible] Macdonald			
Glenfoss, Marquett			
Glenholm, Macdo[illegible]			
Glenlea, 1 [illegible]			
[illegible]			
Glensmith,			
Godfrey Sta[illegible]			
Gonor, R [illegible] kirk			
[illegible] N. Brando[illegible]			
[illegible] ade Co[illegible]			
[illegible] ade Poin[illegible]			
Grass River, M[illegible]			
Gravel P[illegible]			
[illegible]			
Greina, [illegible] Dom. G[illegible]			
Griswold, [illegible]			
[illegible]			
Grund, Lisga[illegible]			
Grundthal, Provenche[illegible]			

H

TOWN.	DISTRICT.	INDEX.	POP.
Hallstadt, Lisgar			
Hamiota, [illegible] 5, Do[illegible]			
Hanlan, S[illegible]			
Hargrave, [illegible] Brandon			
Harperville			
Harrowby, [illegible] Marque[illegible]			
Hartney, 1 [illegible] Dom N. P. [illegible]			
Hayfield, B[illegible]			
Hequand, [illegible]			
[illegible]			
[illegible]			
Hoey, Selkirk			
Hemsfield, Brandon			
High Bluff, ● Ry. [illegible]		J 12	
Holyview, Brandon		J 4	
Holton, ● Ry 60, N P. Ex., Lisgar		L 7	
Humboldt, Selkirk			
Hoehstadt, Provenc[illegible]			
Holland, 1 ba[illegible] Dom. Ex., Macd[illegible]			
Hodgefield, ⊂ Ry 5 Lisgar			
Horizon, Ry 60, Macdonald			
Howard,			
Huns[illegible]			
Husavick, [illegible]			
Hyder, Lisga[illegible]			

I

TOWN.	DISTRICT.	INDEX.	POP.
Icelandic River, Selkirk			
Indian Ford, Macdonald			
Indian Sprouts, Ry. [illegible] P Ex., Lisgar [illegible] Macdonald			
Isafold, Selkirk			
Isle des Chenes, Provencher			

J

TOWN.	DISTRICT.	INDEX.	POP.
Jerome, Provencher			
Johnston, Ry 5, ⊂ D Ex., Marquette			
Julius, Ry. 5 Dom. E[illegible] Kirk			

K

TOWN.	DISTRICT.	INDEX.	POP.
Kaleida, Lisgar			×
Kawende, Ry. [illegible] Ex., Macdonald			×
Kelloe Station, Ry. 5, [illegible] Ex., Marquette			×
Kennaay, ● Ry 5, D[illegible] Brandon		K 5	×
Kerfont, Mac[illegible]			×
[illegible]			
Kildonan, Ry. 5, ⊂ Dom. Ex. Selkirk		J 1	57
Killarney, ● Ry Dom. Ex			350
[illegible]			×
[illegible]			×
[illegible]			×
[illegible]			×

TOWN.	DISTRICT.	INDEX.	POP.
Kipiegon, Selkirk		I	
Kirkella, Ry. 5, Dom. Ex., [illegible]			
Kleefeld, Provencher			
Kola, Brandon		J 1	

L

TOWN.	DISTRICT.	INDEX.	POP.
La Broquerie, Ry. 3, Dom Ex., Provencher		L 17	
Lake Frances, Selkirk		H 13	
Lakeland, Macdonald		H 10	
Lake Manitoba Branch Junction, Ry. 60, ⊂ N. P. Ex., Macdonald			×
Langvale, Lisgar		M 6	×
Lariviere, ⊂ ● Ry. 5, Dom. Ex., Lisgar		N 10	×
La Rochelle, Provencher			×
La Salle, ⊂ Ry. 5, Do[illegible] Ex., Selkirk		K 15	10
Lauder, ⊂ ● Ry 5, Dom. Ex., Brandon			50
Laurier, [illegible] Macdonald			×
Lena, Lisgar			×
Lennox, Brando[illegible]			×
Lenore, Brandon			×
Letellier, ⊂ ● Ry. 60, N. P. Ex., Provencher		N 14	×
Lidford, Marquette			×
Lily Bay, Selkirk			×
Lillyfield, Selkirk			×
Linthrathn, Lisgar			×
Lippencott, Brandon			8
Little Stony Mountain, R [illegible]			
Logoch, Marq[illegible]			×
Lone Tree, Marquett			×
Longburn, Macdonald			×
Loretto, Provencher, [illegible]		K 10	30
Loretto Station, Ry. 3, Dom Ex., Selkirk			×
[illegible]			×
Louise Bridge, Selkirk			×
Lowe Farm, R [illegible] Ex., Provencher			×
Lower Fort Garry, Ry. ⊂ Dom. Ex., Selkirk			170
Lucas, Marquette			25
Lundar, Selkirk			×
Lundyville, Selkir[illegible]			×
Lyleton, Brandon			×
Lyonshall, Lisgar			×

M

TOWN.	DISTRICT.	INDEX.	POP.
McCreary, Ry 3, Dom Ex., M[illegible]			
[illegible] ● Ry. [illegible] Macdonald		J 10	
McKenzie, Lisgar			
Maclaren, Macdonald			
McTavish, R Dom. [illegible]			
Macdonald, Ry. 30, Dom [illegible] Macdonald			
Medford, Brand[illegible]			
Makinak, ● R[illegible] Macdonald			
Mapella, Brandon			
Manitoba House, [illegible]			
Manton, 2 banks, ● [illegible] Dom Ex., Lisgar			
Marawala, Bratgon			
Marchand, Ry. [illegible] Provench			
Margaret, ● Ry. [illegible]			
Mariapolis, Ry [illegible] Ex., Lisgar			
Markland, Selk[illegible]			
Marney, Marquette			
Marquette, ⊂ R [illegible]			
[illegible]			
Martinville, Ry [illegible] Ex., Brandon			
[illegible] Hill, Selkirk			
[illegible] awa, Brandon		K 4	
[illegible] Dom.			
[illegible] Ex., Selkirk			
Mayne, Brandon			
Meadow Lea, Se[illegible]			
Meadows, [illegible]			
[illegible]			
[illegible]			
Meaford, Brandon			
Melda, 1 bank, ⊂ ● Ry. 5, Dom Ex., Brandon		M 2	
Melton, Marquette			
Meredith, L[illegible] Dom. Brandon			
Meredith Junction, Ry. 5, Dom. Ex., Brandon		L 1	
Methven, ⊂ ● Ry. 5, Dom Ex., Brandon			
Methven Junction, N. P. Ex., Bran[illegible]			
[illegible]			
[illegible] Ex., Selkirk			
Millbro[illegible]			
Millcreek			
Millford, Ry Macdonald			
Millwood, quette			
Miami, Marquette			
Mandonas, Marquet			
Minnedosa, 2 banks, ● Ry 5, Dom Ex., Marquette		H 6	700
Minnewakan, Selkirk		F 12	
Minto, ● Ry. 60, ⊂ N. P Ex., Brandon			
Moline, M[illegible]			
Molson,			
Sel[illegible]			
Monar, S[illegible]			
Montelhore,			
Montro[illegible]			
[illegible]			
[illegible] Dom Ex., Lisg[illegible]			
Mordapino, Lisgar			
Morris, 1 ban[illegible] 60, Dom. [illegible] Brandon			
Mountain City, [illegible]			
Mowbray, Lisgar			
Murchison, Marquett			
Murray Park, Ry [illegible] Ex., Selkirk			

N

TOWN.	DISTRICT.	INDEX.	POP.
[illegible] ka, ● Ry. 5, Dom. [illegible] Brandon			
Neepawa, 2 banks, ● Ry Dom Ex., Macdonald		I 8	
[illegible] n, Lisgar			
[illegible] Brandon			
Netley Lake, Se[illegible]			
New Iale, ● Ry. [illegible] x., Marquette			
[illegible] Ry. 60, ⊂ N. P. E[illegible]			
[illegible]			
Niuga, ● Lisgar			
Niagara Station, Ex., Lisgar			
Nineville, R [illegible] Provencher			
Norgate, Macdonald			
Norquay, Lisgar			
Norris, Brandon			
Notre Dame de [illegible]			
[illegible]			

O

TOWN.	DISTRICT.	INDEX.	POP.
Oak Bank, Selkirk			
Oak Bluff, Selkirk			
Oakburn, Marquette			
Oak Hammock, Selkirk			
Oak Lake, 1 bank, ● Ry. 5, Dom. Ex., Brandon		K 4	
Oakland, ⊂ Ry. 60, ⊂ N. P. Ex., Macdonald		I 11	
Oakbrook, Marquette		D 5	
Oak Point Selkirk		G 12	
Oak River, ⊂ ● Ry. 5, Dom. Ex., Marquette		I 4	

TOWN.	DISTRICT.	INDEX.	POP.
[illegible]			
[illegible] Ex., Macdonald		J 1	×
Oberon, Ry. 5, ⊂ Dom. Ex., [illegible]			×
[illegible]			
[illegible]			×
[illegible] Station, Ry. 3, ⊂ Dom. Ex., Macdonald		H 9	×
Ollive, Macdonald			15
Onaip, Ry. 60, ⊂ N [illegible] Lisgar			×
Opawaka, Lisgar			×
[illegible]			×
[illegible]			×
[illegible]			×
[illegible]			100
[illegible]			×

P

TOWN.	DISTRICT.	INDEX.	POP.
Parkdale, Ry 5, ⊂ Dom. Ex. [illegible]			
Parkismo, Marquette			×
Pegnis, Selkirk			×
Penasa, Lisgar			×
Pendennis, Brandon			30
Penrith, Brandon			×
Petrel Macdonald			25
Pettapiece, Ry. 5, Do[illegible] Marquette			×
Pierson, ● Brando[illegible]			100
Pigeon Bluff, Selkirk			
Pigeon Lake, Selkirk			25
Pilot Mound, 1 bank, ⊂ ● 5, Dom. Ex., Lisgar		N 9	
Pine River, Ry. 3, Dom. Ex., Marquette			
Pleasant[illegible], ● Ex., Brandon		L 2	
Pleasant Home, Selkirk		H 15	
Plumas, ● Ry. 3, Dom Ex., Macdonald		H 9	
Point Comfo[illegible] Ry 5, Dom			
Plympton, Mac[illegible]			
Pomeroy, Lisgar			
[illegible]			
Poplar Dom. Ex., Mac[illegible]			
Portage, Ry. 60, Macdonald			
Portage Junction, Ry N P Ex., Winnipeg		K 15	
Portage la Prairie, 3 banks, ● Rys. 5, 60, Dom., N [illegible]			
[illegible]			
[illegible]			
Lisgar			

Q

TOWN.	DISTRICT.	INDEX.	POP.
Queens Valley, Selkirk		J 17	

R

TOWN.	DISTRICT.	INDEX.	POP.
Rabbit Point, Selkirk			
Railway, Selkirk			
Raith, Ry 5, Dom [illegible] Kirk			
Ralphdom, Br[illegible]			
Rapid City, 1 bank, ● [illegible] 5 Dom Ex., Marquette		I 6	
Rapid City Junction, Ry 5, Dom Ex., Marquette			
Rathwell, ● Ry 5, Dom Ex., Macdonald		I 8	
[illegible] ulburn, Ry 5, Dom Ex [illegible]			
[illegible] nle, ⊂ Ry. Selkirk			
R[illegible] son, ● Ry Brandon			
Richland, Selkirk			
Richland, Macd[illegible]			
Pulaski, Br[illegible]			
[illegible] ountain, Macdonald			
Mountain House, Mar[illegible]			
[illegible]			
Treeble, Ry. 5 Marquette			
Roden, Brandon			
Roland, ⊂ ● Ry Ex., Lisgar			
Rolling River, Marquette			
Rosenau, Provencher			
Rosebank, ⊂ ● [illegible]			
[illegible]			
Rosebery,			
Rosehill, M[illegible]			
Roseisle, Lisgar			
Rosland, Brandon			
Rosendale, ● Ex., Lisgar			
Rosmort, Provencher			
Rosewood, Provencher			
Rossburn, Marquette			
Rosscheide, Macdonald			
Rosser, ⊂ Ry. 5, Dom [illegible]			
[illegible]			
Roundthwaite, ● N. P. Ex., Brandon			
Routledge, Ry 5, Dom Brandon			
Royal, Provencher			
Russell, 1 bank ● Dom Ex., Marquette			
Ruthven, Macdonald			
Ruther Glen, Marquette			
[illegible]			

S

TOWN.	DISTRICT.	INDEX.	POP.
Saint Adolphe, Provencher			
Saint Agathe, Ry 60, N. P. Ex., Provencher		L 13	
Saint Andrews, R. R. name *Lemon Park*, Ry 5, Dom Ex., Selkirk		M 9	
Saint Andrews, Selkirk			
Saint Ann[illegible] & Dom. E[illegible]			
Saint Boniface, 5, Dom			
[illegible]			
Saint Charles Station, N. P. Ex., Selkirk			
Saint Clair, Ry 5 Dom E[illegible] Lisgar			
Sainte Rose du Lac, Macdonald			
Saint Eustache, Selkirk			
Saint Felix, Lisgar			
Saint Francois [illegible]			
[illegible]			
Saint Jean Baptiste, ● 60, N P. Ex., Provencher		N 24	
Saint Joseph, Provencher			
Saint Laurent, Selk[illegible]			
Saint Laurent Station, Selkirk			
Saint Lazare, Marquette			
Saint Leon, Lisgar			
Saint Malo, Provencher			
Saint Norbert, Ry 60, Ex., Provencher		K	
Saint Norbert Station, Ry [illegible] Dom. Ex., Provencher		K 16	
Saint Omens, Selkirk			
Saint Pie, Provencher			
Saint Pierre Provencher			
Saint Vital,			
Saint Vital East, Provenc[illegible]			
Sandilands, Ry. 3, Dom Provencher			
Sandy Bay, Macdonald			
Sapton, Selkirk			
Scandinavia, Marquette			
Sclater, Ry 3, ⊂ Dom. E[illegible]			
[illegible]			
Scotch Bay, Selkir[illegible]			
Scanno, Selkirk			
Seeburn, Marque[illegible]			
Selden, Marquette			
Selkirk, (R. R. name *West Selkirk*) 1 bank, ● Ry. 5, Dom. Ex., Selkirk		I 16	95
Selkirk, (R. O. name East Selkirk) Ry. 5, Dom. Ex., [illegible]			350
Sewell, ⊂ Ry. 5, ⊂ Dom Ex., Macdonald			60
Shadeland, Lisgar			×
Shamrock, Ry. [illegible] Macdonald			×

TOWN.	DISTRICT.	INDEX.	POP.
[illegible]			
[illegible]			
[illegible]			
Snake Creek, Marquette			
Snow Flake, ⊂ Ry. 5, Dom Ex., Lisgar		O 10	
[illegible]			
[illegible] Ex., Lisgar			
Souris, 3 banks, ● Dom. Ex., Brandon		L 7	
Sourisford, Brandon		N 2	
South West Section Junction, Ry. 5, ⊂ Dom. Ex., Winnipeg			
Sprague, Ry. 3, Dom. Ex., Provencher		O 21	
[illegible] ngfield, Selkirk		J 16	
[illegible] ice Creek, Marquette		D 5	
Starbuck, ⊂ Ry. 5, Dom. Ex., Selkirk		K 14	
Steinbach, ● Ex., Provencher			
Stephenfield, Lisgar			
Stockton Station, [illegible]			
[illegible]			40
[illegible]			
Stony Mountain Dom. E[illegible]			500
Strathclair, ● 5, Dom. E[illegible]			200
Strathewen, [illegible]			93
[illegible]			
Summit, Provenche[illegible]			
Sullivan, Se[illegible] Kirk			
Swan, Ry 60, Prove[illegible]			
[illegible]			
[illegible]			

T

TOWN.	DISTRICT.	INDEX.	POP.
Tamarisk, Marquette		D 1	
Telford, ⊂ [illegible]			
[illegible]			
The Lauring,			
The Narrows			
Thornhill, ● Ex., Lisgar		N	
Tiger Hills, Ry 60, N. P [illegible]			
[illegible]			
Tobinna, Ma[illegible]			
Tolonka, Marquette			
Tourtier, Ry 60, ⊂ Ex., Macdonald		J 11	
Treherne, 1 bank, ● Dom			
Tuttle I, Marquette			
Thunder Hill, Marquette			
Tupper, Macdonald			
Turtle M[illegible]			
Turtle River, Macdonald			
Two Creeks, Marquette			
Tyndall, ⊂ Ry 5, Dom			
[illegible]			

U

TOWN.	DISTRICT.	INDEX.	POP.
Ubet, R[illegible], Marquette			
Underhill, Ry			
Ex., Brandon			

V

TOWN.	DISTRICT.	INDEX.	POP.
[illegible]			
Lisson, Ry 3, Dom [illegible] vencher			
[illegible] aw, Marquette			
Vestfold, Selkirk			
Victoria Park, [illegible]			
[illegible]			
Viola Dale, Marquett			
Virden, 1 bank, ● Ry Dom Ex., Brandon		J 5	

W

TOWN.	DISTRICT.	INDEX.	POP.
Waskada, Lisgar			
Waskada, Lisgar			
Wapella Brandon			
Waterhole, Marquette		H	
Waterman, Ry. 3, Dom. Ex., Dom			
Wassewa,			
Watrous, Marquette			
Wawanesa, Ry. 5			
Wawanesa, ● 60, N. P. Ex., Brandon		L 7	
Wellington, Macdonald		I 10	
Wellwood, Ry [illegible] Macdonald			
Westbourne, ● [illegible]			
[illegible]			
Setkirk			
West Summit, Ex., Marquette			
Wheatland, Marquette			
Whitemouth, Ry. Ex., Selkirk			
White Plains, Ry. 3, Ex., Selkirk			
Whitewater, ⊂ Ry Ex., Brandon			
Wild Oak, Macdonald			
Willow Range, Ry. 60, Ex., Macdonald			
Windgates, Lisgar			
Winkler, 1 bank ● [illegible]			
WINNIPEG, 15 banks, ● [illegible] 60, 80, Dom., N. P. Ex., Winnipeg		J 15	
Winnipeg Junction, [illegible]			
Winnipegosis, ⊂ Ry. Ex., Marquette			
Wood Bay, Ry			
[illegible]			
Woodworth, Brandon		K 2	
Woodlands, Ry. 3, Dom Ex., Provencher			
Woodroe, Selkirk			
Woodside, Ry. 5, Macdonald			
Woodvale, Ry. 70, Selkirk		H 13	

Y

TOWN.	DISTRICT.	INDEX.	POP.
Yonic, Ry. 60, ⊂ N. P. Ex., Macdonald		L 10	

Dom., Dominion Ex.

Nor. Pac., Northern Pacific Ex.

INDEX OF MAPS.

PAGE.
Abyssinia.....610
Afghanistan...593
Africa.....544
Alabama.....312
Alaska Ty.....418
Alberta.....468
Algeria.....607
Andorra.....570
Arabia.....540
Argentine.....568
Arizona Ty....370
Arkansas.....338
Armenia.....598
Asia.....540
Assiniboia.....468
Athabasca.....468
Atlantic Ocean.558
Australia.....550
Austria-Hungary....578
Bahamas.....526
Baluchistan....593
Barbadoes Is...551
Belgium.....579
Bermudas.....566
Bhotan.....597
Bokhara.....593
Bolivia.....560
Borneo.....606
Bosnia.....578
Bourbon Is....551
Brazil.....564
British Col.....472
British Guiana.557
British Honduras....522
Bulgaria.....590
California..378-386
Canada.....514
Cape Colony...608
Central Africa.604
Central Am....522
Ceylon.....597
Chile.....568
China.....596
Cochin-China. 540
Colombia.....556
Colorado.....204
Congo Free State.....604
Connecticut... 27
Corsica.....574
Costa Rica.....523
Crete.....591
Cuba.....482
Cyprus.....591
Delaware..... 85
Denmark.....582
District of Columbia.... 84
Dutch Guiana .557
Eas'n Roumelia590
East Indies....600
Ecuador.....556
Egypt.....610
England.....572
Europe.....536
Faroer Is.....583
Fiji Is.....551
Florida.....300
France.....567
Franklin.....514
French Guiana.557
French Indo-China.....540
Georgia.....294
Germany.....588
Gibraltar.....570
Great Britain...572
Greece.....575
Greenland.....583
Guatemala.....522
Haiti.....527
Hawaii.....422
Herzegovina...578
Honduras.....523
Iceland.....583
Idaho.....404
Illinois.....158
India.....597
Indiana.....136
Indian Ty.....362
Iowa.....168
Ireland.....580
Italy.....571
Jamaica.....530
Japan.....596
Java.....602
Kansas.....190
Keewatin.....514
Kentucky..246-258
Khiva.....593
Korea.....596
Labrador.....432
Liberia.....544
Louisiana.....328
Loyalty Is.....551
Luxemburg....579
Mackenzie.....514
Madagascar....548
Madeira Is.....551
Maine..... 10
Maltese Is.....551
Malta.....551
Manitoba.....464
Maryland..... 84
Massachusetts.. 22
Mauritius Is...551
Mexico.....478
Michigan.....136
Minnesota.....221
Mississippi....320
Missouri.....180
Monaco.....567
Montana.....392
Montenegro....590
Morocco.....607
Natal.....608
Nebraska.....196
Nepal.....597
Netherlands....579
Nevada.....374-382
New Brunswick444
New Caledonia Is.551
Newfoundland.432
New Guinea....619
New Hampshire 14
New Jersey.... 76
New Mex. Ty..366

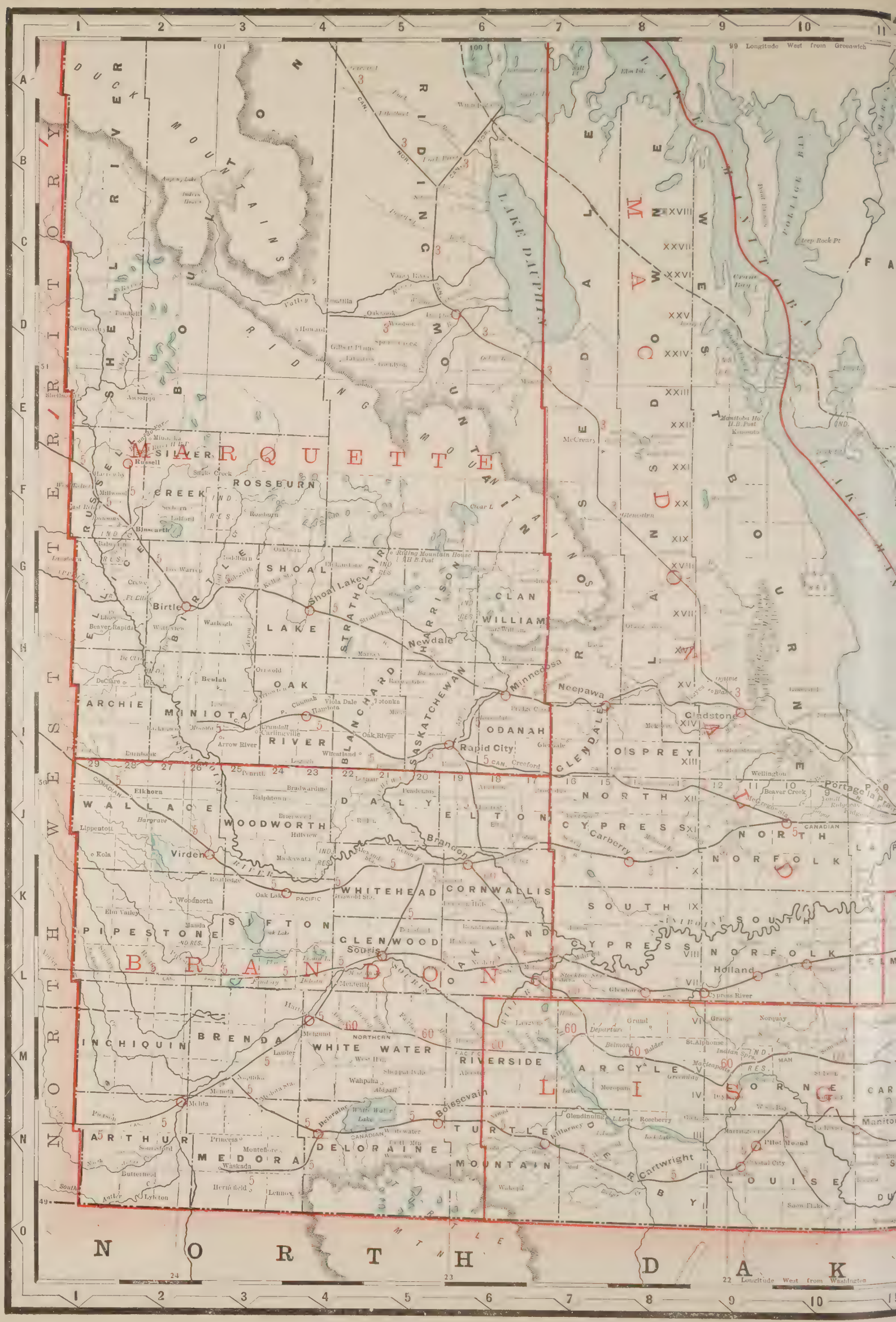
Longitude West from Greenwich
Longitude West from Washington
NORTHWEST TERRITORY
MANITOBA
NORTH DAKOTA
MARQUETTE
BRANDON
LIVINGSTONE
RUSSELL
ROSSBURN
SHOAL LAKE
CLAN WILLIAM
ARCHIE
MINIOTA
OAK RIVER
ODANAH
WALLACE
WOODWORTH
DALY
ELTON
NORTH CYPRESS
NORFOLK
WHITEHEAD
CORNWALLIS
PIPESTONE
SIFTON
CLENWOOD
SOUTH CYPRESS
INCHIQUIN
BRENDA
WHITE WATER
RIVERSIDE
ARGYLE
ARTHUR
MEDORA
DELORAINE
TURTLE MOUNTAIN
LOUISE
Birtle
Virden
Brandon
Souris
Holland
Rapid City
Neepawa
Cladstone
Newdale
Shoal Lake
Minnedosa
Lake Dauphin
Lake Manitoba
Lake Winnipeg
Riding Mountain House
Manitoba House
Kinosota
Portage la Prairie
Boissevain
Cartwright
Pilot Mound
Melita
Deloraine
Waskada
Lyleton
Elkhorn
Hartney
Carberry
Cypress River
Glenboro
Glendinning
Roseberry
Killarney
Belmont
Boulder
Norquay
Grand
Departure
St. Alphonse
Indian Spring
Moropani
Greenway
Manitou
Pelican Rapids
Crane Bay
Elm Isl.
Deep Rock Pt
Foulige Bay
Wellington
Beaver Creek
McCreary
Glenedrin
Clear L.
Oakbank
Oakville
Rossburn
Russell
Binscarth
Birtle
Beulah
Crandall
Clearwater
Arrow River
Oak River
Wheatland
Rapid City
Neepawa
Minnedosa
Newdale
Shoal Lake
Virden
Oak Lake
Brandon
Souris
Holland
Cypress River
Glenboro
Deloraine
Melita
Boissevain
Cartwright
Pilot Mound
Lyleton
Waskada
Hartney
Elkhorn
Lauder
Wahpaha
Abbyall
Princess
Montenoire
Hemnfield
Lennox
Butterfield
Antler
Sourisford
Kola
Lippentott
Hargrave
Woodnorth
Elm Valley
Manda
Rossburn
Oakbank
Oakville
Tobyburn
Crewe
Ft Ellice
Beaver Rapids
Watrous
Wattleigh
Bradwardine
Ralphtown
Brierwood
Hillview
Maskwata
Rolling River
Gilbert Plains
Valley River
Pattison
Howard
Dauphin
Ochre R.
Vermillion R.
Swan R.
Red R.
Assiniboine R.
Pembina R.
Souris R.
Boyne R.
Morris R.
Rock L.
Clear L.
Lake Dauphin
Lake Manitoba
Lake Winnipeg
Riding Mountain
Duck Mountains
Pembina Mountain
Tiger Hills
Pembina Hills
Turtle Mountain
Riding Mountain House
Hudson Bay
Manitoba House
Kinosota
Portage la Prairie
Minnedosa
Neepawa
Cladstone
Rapid City
Newdale
Shoal Lake
Virden
Brandon
Souris
Holland
Cypress River
Glenboro
Deloraine
Melita
Boissevain
Cartwright
Pilot Mound
Lyleton
Waskada
Hartney
Carberry

MANITOBA
EXPLANATION.
Location of Banking Towns in red, thus: O
Railroads are indicated by numbers and colors, and have the same number and color in every State through which it passes. Express Companies follow Railroad name. Local Railroad Express operates where no Express is given.
Manitoba
3 Canadian Northern, Dom. Ex., E 7 M 18
5 Canadian Pacific, Dom. Ex., J 11
60 Northern Pacific, N. P. Ex., M 15
70 Winnipeg Great Northern, H 13
80 Winnipeg & Stony Mountain, J 15
Copyright, 1901, by Geo. F. Cram.
SCALE OF MILES
FISHER BAY
HECLA
Icelandic Riv. P.O.
Gimli
Stonewall
ST. PAUL
WINNIPEG
ASSINIBOIA
SPRINGFIELD
MACDONALD
HESPELER
Chortitz
Morris
DE SALABERRY
Dominion City
Cretna
Pembina
ST. LAURENT
Clarkleigh
Oak Point
Poplar Park
Selkirk
Dufresne
Dugald
Plympton
Millbrook
Queens Valley
Richland
Cook's Creek
Oak Bank
Montavista
Sutlwyn
Dundee
Fanystelle
Carman
Morden
Rhineland
Schanzenfelt
Altona
Gretna
Emerson
Pembina
St. Vincent
Bathgate
Alexander H.B.P.
Manitou Rapids
Rapids
Willow Pt.
Slowly Bar
Little Dog Lake
Reservoir Lake
Washow Bay
Buffalo Head
Pheasant Isl.
Green Narrows
The Narrows
Lake Frances
Woonona
Balmoral
Strathewen
Stoney Mtn.
Parkdale
Middle Church
Bergen
Headingly
Starbuck
Niverville
Clear Springs
Otterburn
Hochstadt
Green Ridge
Stuartburn
Ridgeville
Elumenort
Rosenfeld
Letellier
Mountain City
Stonderville
Lowe Ft. Garry
St. Andrews or Victoria
Norris L.
Pleasant Home
Erinview
Teulon
Gimli
Arnes
Clandeboye
Wavy Bank
Greenwood
Woodlands
Meadow Lea
Hanlan
Marquette
Elm Creek
Barn-ley
Saltville
Lintrathen
Pomeroy
Lonestar
Warrington
Mountain City
Rhineland
Elumenort
Pembina
St. Vincent
Bathgate
Sandhills
Summit
Green Ridge
Stuartburn
Ridgeville
Dufresne
Sainte Anne des Chênes
Saloon L.
Cross L.
Lake Winnipeg
Red River
Assiniboine River
Whitemouth R.
Brokenhead R.
Sevenmile Creek
Sandy Creek
Rat River
Roseau River
Pembina River
Boyne River
Morris River
Seine River
Rat Creek
Dominion City
Stuartburn
Ridgeville
Elumenort
Rosenfeld
Letellier
Mountain City
Stonderville
Schanzenfelt
Altona
Gretna
Emerson
Pembina
St. Vincent
Bathgate
Lake Winnipeg
Red River
Assiniboine River
Whitemouth R.
Brokenhead R.
Sevenmile Creek
Sandy Creek
Rat River
Roseau River
Pembina River
Boyne River
Morris River
Seine River
Rat Creek
Dominion City
Stuartburn
Ridgeville
Elumenort
Rosenfeld
Letellier
Mountain City
Stonderville
Schanzenfelt
Altona
Gretna
Emerson
Pembina
St. Vincent
Bathgate
Sandhills
Summit
Green Ridge

TORONTO
LAKE ONTARIO
HARBOR
ASHBRIDGES BAY
Clergy Reserve
Con. No. 2
From Bay
SEATON VILLAGE
QUEENS PARK
DAVENPORT
Steam Railroads
Horse Railroads

INDEX TO MAP OF

Alberta, Assiniboia, Athabasca and Saskatchewan.

EXPLANATION.

To find the name of any place on the Map, first find the name in the Index; opposite the name will be seen the number and letter designating it on the Map; then trace a direct line on the Map from the number given to a point where it meets a direct line running from the letter given, and at or near this point will be found the name desired.

County seat in **Full Face** type. | Ry., or Rys., Railway.
⊙ Telegraph Station. | × Less than 100 population.
● Money Order Post Office.

All Towns in Roman type are Post Offices
All Towns in *Italic* type are not Post Offices.
Alb. Ex., Alberta Express.
Dom. Ex., Dominion Express.
W. Ex., Western Express.
▭ Prepaid Freight and Express Station.

RAILROADS.

1. **Alberta Ry. & Coal Co.** Lethbridge, M 9, to Coutts, N 9, building from Stirling, M 9, to The Settlers, H½ miles.

2. **Canadian Pacific.** Brandon, Ont., to Donald, B. C., entering the territory at L 21, and leaving at J 5; Regina, L 17, to Prince Albert, H 16; Calgary, K 7, to Edmonton, G 8; Calgary, K 7, to McLeod, M 8, Kenmay, Man., to Estevan, M 19; Macleod, M 8, to Crow's Nest Pass, M 7, Pasqua, L 17, to Portal, N 20; Dunmore, L 11, to Macleod, M 8; Minnedosa, Man., to Yorkton, J 19, entering the territory at K 20.

4. **Manitoba & Northwestern.** See Canadian Pacific.

ELECTORAL DISTRICTS.

DISTRICT.	INDEX.	POP.	DISTRICT.	INDEX.	POP.
Alberta	J 8	26,123	Unorganized		32,168
Assiniboia, East	K 16	20,282			
Assiniboia, West	K 16	10,003	Total		99,722
Athabasca	G 7				
Saskatchewan	G 15	11,146			

TOWNS.

TOWN.*	DISTRICT.	INDEX.	POP.
Abernathy,	Assiniboia, East,	K 18	×
Adair,	Assiniboia, East		×
Agricola,	Alberta		×
Aikins,	Ry., 2, ▭ Dom. Ex., Assiniboia	L 14	×
Airdrie,	Ry., 2, — Dom. Ex., Alberta	J 8	×
Alameda,	● Ry., 2, Dom. Ex., [illegible]		75
[illegible]	Saskatchewan		×
Adelpre,	Ry., 2, ▭ Dom. Ex., Assiniboia	L 13	×
Aintracite,	⊙ Ry., 2, Dom. Ex.		250
[illegible]	bold	M 21	×
Arcola,	Assiniboia, East		×
Armstrong Lake,	(R. R. name *Rokeby*) Ry., 2, Dom. Ex., Assiniboia, East	J 19	×
Athabasca Landing,	Alberta	E 9	×
Aylesbury,	Ry., 2, Dom. Ex., Assiniboia	K 15	×
B			
Balcarres,	Assiniboia, East,	K 19	×
Balgonie,	● Ry., 2, Dom. Ex., Assiniboia, West	L 18	50
Banff,	● Ry., 2, Dom. Ex., Alberta	J 6	300
Bawlf,	Ry., 2, ▭ Dom. Ex., Alberta	L 10	×
Bassano,	Ry., 2, ▭ Dom. Ex., Alberta	K 9	×
Batoche,	Saskatchewan	I 10	75
Battle Creek,	Assiniboia		×
Battleford,	⊙ ● Saskatchewan	I 13	400
Battle River,	Alberta		×
Bears Hill,	Alberta		×
Beaumont,	Alberta		×
Beaver Dam,	Assiniboia		×
Beaver Hills,	Alberta		×
Beaver Lake,	Alberta		×
Beaver Lake Settlement,	Alberta	G 9	×
Beddington,	Ry., 2, Dom. Ex., Alberta	J 8	×
Bedegarde,	Assiniboia, East		×
Belle Plaine,	Ry., 2, Dom. Ex., Assiniboia	L 17	×
Belle Prairie,	Assiniboia, East		×
Benbecula,	Assiniboia, East		×
Bentley,	Alberta		×
Beresford,	Assiniboia, East		×
Bethune,	Ry., 2, ▭ Dom. Ex., Assiniboia	K 15	×
Bienfait,	Ry., 2, — Dom. Ex., Assiniboia	M 19	×
Birch Hills,	Saskatchewan		×
Birsay,	Saskatchewan		×
Battern Lake,	Alberta		×
Blackfalds,	Ry., 2, ▭ Dom. Ex., Alberta	18	×
Blackwood,	Assiniboia		×
Bladworth,	Ry., 2, — Dom. Ex., Assiniboia	J 15	×
Blairmore,	⊙ Ry., 2, Dom. Ex., Alberta	M 7	×
Bolarm,	Ry., 2, ▭ Dom. Ex., Assiniboia, West	L 16	×
Bonne Madone,	Saskatchewan		×
Bonnington,	Ry., 2, — Dom. Ex., Assiniboia	J 15	×
Boscurvis,	Assiniboia, East,	N 20	×
Bowden,	Ry., 2, ▭ Dom. Ex., Alberta	J 8	×
Borell,	Ry., 2, ▭ Dom. Ex., Assiniboia	L 11	×
Bow Island,	Ry., 2, ▭ Dom. Ex., Alberta	M 10	×
Bradbourde,	Alberta		×
Brancepeth,	Saskatchewan		×
Bredenbury,	Ry., 2, — Dom. Ex., Assiniboia, East	K 20	×
Bressylor,	⊙ Saskatchewan	H 13	12
Brice,	Alberta		×
Broadview,	⊙ ● Ry., 2, Dom. Ex., Assiniboia, East	L 19	250
Brooker,	Ry., 2, ▭ Dom. Ex., Alberta	M 8	×
Brookside,	Assiniboia, West		×
Brudecheim,	Alberta		×
Burnton,	Ry., 1, — Alb. Ex., Alberta	M 9	×
Butts Head,	Ry., 2, Dom. Ex., Assiniboia, West	L 11	×
Burdett,	Ry., 2, ▭ Dom. Ex., Alberta	M 10	×
Burrows,	Ry., 2, ▭ Dom. Ex., Assiniboia	L 20	×
C			
Callmount,	Assiniboia, East		×
Caldwell,	Alberta		×
Calgary,	4 banks, ⊙ ● Ry., 2, Dom. Ex., Alberta	K 7	3,876
Calgary Junction,	Ry., 2, ▭ Dom. Ex., Alberta	K 7	×
Calgary & Edmonton Junction,	Ry., 2, ▭ Dom. Ex., Alberta		×
Calmar,	Alberta		×
Canmore,	⊙ ● Ry., 2, Dom. Ex., Alberta	K 6	30
Cannington Manor,	● Assiniboia, East		60
Canyon,	Alberta		×
Cardston,	● Alberta		×
Carlevale,	⊙ Ry., 2, Dom. Ex., Assiniboia, East	M 21	×
Carlton,	Saskatchewan	H 15	×
Carlyle,	Assiniboia, East	M 20	38
Carmichael,	Ry., 2, — Dom. Ex., Assiniboia, West	L 13	×
Carnduff,	⊙ Ry., 2, Dom. Ex., Assiniboia, East		120
Carnoustie,	Assiniboia, East		×
Caron,	⊙ Ry., 2, Dom. Assiniboia, West	L 16	×
Carstairs,	Ry., 2, — Dom. Alberta	J 8	×
Cascade,	Alberta		
Cash City,	Alberta		
Cassils,	Ry., Alberta		
Castle Mountain,	Ry., Ex., Alberta		
Cayley,	Ry., Alberta	K 7	×
Cecil,	Saskatchewan		×
Chamberlain,	Ry., Assiniboia	K 15	×
Chaplin,	⊙ Ry., 2, Dom. Ex., Assiniboia	L 15	×
Chauffe,	Alberta	K 8	×
Chickney,	Assiniboia, East		×
Chin,	Ry., 2, ▭ Dom. Alberta	M 9	×
Churchbridge,	of Langenburg, Ry., 2, Dom. Ex., Assiniboia, East		×
Clare,	Assiniboia, East	M 20	×
Claresholm,	Ry., 2, ▭ Dom. Ex., Alberta	L 8	
Clarks Crossing,	(8½ miles n. of Saskatoon, I 15) Ry., 2, ▭ Dom. Ex., Saskatchewan		×
Clauston,	Saskatchewan	H 16	×
Clover Bar,	Alberta	G 8	×
Climber,	Assiniboia, East		×
Climax,	Alberta	K 9	10
Coaldale,	Alberta	M 9	×
Coalfields,	(Dominion Coal Co.) *Percy*, Ry., 2, Dom. Ex., Assiniboia, East	M 19	×
Cochrane,	● Ry., 2, Dom. Ex., Alberta	K 7	×
Colles,	Alberta		×
Colley,	Ry., 2, ▭ Dom. Ex., Assiniboia	M 12	×
Conlee,	Assiniboia, West		×
Conjuring Creek,	Alberta		×
Cote,	Assiniboia, East		×
Cotnam,	Assiniboia, East		×
Cottam,	Assiniboia, East		×
Cottonwood,	Assiniboia, West		×
Coulee,	Assiniboia, West		×
Coutts,	⊙ Ry., 1, Alb. Ex., Alberta	M 9	×
Cowley,	Ry., 2, — Dom. Ex., Alberta	M 7	×
Coxby,	Saskatchewan		×
Craik,	Ry., Assiniboia	K 15	×
Crane Lake,	⊙ Ry., 2, Dom. Ex., Assiniboia	M 13	×
Craven,	Ry., 2, ▭ Dom. Ex., Assiniboia, West	K 17	20
Craven Junction,	Ry., 2, ▭ Dom. Ex., Assiniboia, West	L 17	×
Crescent Lake,	Assiniboia, East	K 20	35
Crossfield,	Ry., 2, Dom. Ex., Alberta	J 8	×
Crowfoot,	Ry., 2, Dom. Ex., Alberta	K 9	×
Crows Nest Junction,	Ry., ▭ Dom. Ex., Alberta	K 7	×
Crowstand,	Assiniboia, East		×
Cumberland House,	Saskatchewan		×
Cunningham,	Ry., 2, Dom. Ex., Assiniboia, West		×
D			
Dalesboro,	Assiniboia, East	M 20	10
Davin,	Assiniboia, West		100
Davisburg,	Alberta	K 8	×
Dennington,	Assiniboia, East	M 20	×
Devils Lake,	Assiniboia		×
Dewdal,	Ry., 2, — Dom. Ex., Assiniboia	L 13	×
De Winton,	Ry., 2, ▭ Dom. Ex., Alberta	K 7	×
Didsbury,	Ry., 2, ▭ Dom. Ex., Alberta	J 8	×
Disley,	Ry., 2, — Dom. Ex., Assiniboia, West	K 16	×
Domremy,	Saskatchewan		×
Dongola,	Assiniboia, East		×
Drinkwater,	Ry., 2, — Dom. Ex., Assiniboia	L 17	×
Duagh,	Alberta		×
Duck Lake,	● Ry., 2, Dom. Ex., Saskatchewan	H 13	×
Duhamel,	● Alberta		×
Dunbow,	Alberta	K 8	×
Dundurn,	Ry., 2, ▭ Dom. Ex., Assiniboia, West	I 15	×
Dunleath,	Assiniboia, East		×
Dunmore,	Ry., 2, Dom. Ex., Assiniboia, West	L 11	×
Dunmore Junction,	Ry., 2, Dom. Ex., Assiniboia, West	L 11	×
E			
Eagle Butte,	Assiniboia		
Earlswood,	Assiniboia, East		
Ebenezer,	Assiniboia, East		
Eberswold,	Assiniboia, West		
Edgerly,	Assiniboia, East	K 18	
Edmonton,	2 banks, ⊙ ● Ry., Dom. Ex., Alberta	G 8	
Edmonton Station,	(N. W. O. name Strathcona) Ry., 2, Dom. Ex., Alberta	G 8	600
Edwell,	Alberta		×
Egg Lake,	Alberta		×
Elkton,	Ry., 2, — Dom. Alberta		×
Elderslie,	Alberta		×
Elnsboro,		35	
Elm Springs,	Assiniboia, West		×
Eastend,	Ry., 2, Dom. Ex., Assiniboia	L 15	×
Esterhazy,	Assiniboia, East		×
Estevan,	⊙ ● Ry., 2, Dom. Ex., Assiniboia, East	M 19	200
F			
Earlight,	Assiniboia, East		×
Fairmeade,	● Assiniboia, East	L 20	×
Fairville,	Assiniboia, West		×
Ferndale,	Assiniboia		×
Fife Hills,	Assiniboia		×
Findlater,	Ry., 2, ▭ Dom. Ex., [illegible]		×
Fairburg,	Ry., 2, ▭ Dom. Ex., Assiniboia	J 15	×
Fishburn,	Alberta		×
Fishing Lake,	Assiniboia, East		×
Fitzmaurice,	Assiniboia, East		×
Fleming,	● Ry., 2, Dom. Assiniboia, East		60
Flett's Springs,	Saskatchewan		
Flowdale,	Assiniboia, East		
Forest Farm,	Assiniboia, East	L 20	
Fort a la Corne,	Saskatchewan		
Forres,	Ry., 2, — Dom. Ex. [illegible]		
Fort Kipp,	Alberta		
Fort Pelly,	Assiniboia, East		
Fort Pitt,	Saskatchewan		
Fort Saskatchewan,	● Alberta		
Fort Walsh,	Assiniboia		
Foxleigh,			
Frobisher,	Assiniboia		
G			
[illegible]			
Garron,	Assiniboia		
Gilmichain,			
Gladys,			
Gleichen,	● Alberta		
Glen Ewen,	East		
Glenbo,	— Alberta		
Glen Ewen,	Ry., 2, — Dom. Ex., Assiniboia, East		
Glen Mary,	Saskatchewan		
Gordon Gordon,	Alberta		
Gordon,	Assiniboia, East		
Graburn,	Assiniboia, West		
Grand Coulee,	Ry., 2, Dom. Assiniboia	L 17	
Grassy Lake,	Ry., 2, Dom. Alberta	M 10	
Greenlaw,	Alberta		
Grenfell,	4 banks, ● Ry., Dom. Ex., Assiniboia, East	L 19	
Grierson,	Alberta		
Grenfell,	Ry., 2,		
Grove Park,	Assiniboia, East		
Gull Lake,	Ry., 2, Dom. Ex., Assiniboia, West	M 13	
H			
Halbite,	Assiniboia		
Halero,	Saskatchewan		
Hanley,	Ry., 2, ▭ Dom. Assiniboia		
Harmattan,			
Harshorn,	Alberta		
Hayward,	Assiniboia		
Hazel Cliffe,	Assiniboia, East		
Hazelwood,	Assiniboia		
Heimsford,	Assiniboia, West		
Henrietta,	Saskatchewan		
Herbert,	Ry., 2, Dom. Assiniboia		
Heron,	Assiniboia		
Hekswah			
High River,	● Alberta		
High View,	Assiniboia		
Hillburn,	Assiniboia		
Hillsden,	Assiniboia, East		
Hill Farm,	Assiniboia, East		
Hirsch,	Ry., 2, Dom. Ex., Assiniboia, East		
Hobbema,	Ry., 2, ▭ Dom. Ex., Alberta	H 8	
Horse Hills,	Alberta		
Humboldt,	Saskatchewan	I 16	
Hyde,	Assiniboia, East		
I			
Indian Head,	1 bank, ⊙ ● Ry., 2, Dom. Ex., Assiniboia, East		
Innisfail,	● Alberta		
Insinger,			
J			
Josephsburg,	Assiniboia, W		
Jumping Pond,	Alberta		
K			
Kansas,	Assiniboia, East		
Kamaniskis,	Alberta	K 6	
Kapostar,	Assiniboia, East		
Katepwe,	Assiniboia, East	K 19	
Keith,	Ry., 2, Dom. Ex., Alberta	K 7	
Kenlis,	Assiniboia, East		
Kennell,	Assiniboia, W		
Kinbrae,	Assiniboia, East		
Kincaith,	Ry., 2, — Dom. Ex., Assiniboia		
Kinnaird,	Ry., Alberta	L 10	
Kinistino,	Saskatchewan	H 17	
Kipp,	Ry., 2, ▭ Dom. Ex., Alberta	M 8	
Kirkpatrick,	Saskatchewan	H 6	
Kissina,	Assiniboia, East		
Knee Hill Valley,	Alberta		
Kronau,	Assiniboia, W		
Kutawa,	Assiniboia, West		
L			
Lac La Biche,	Alberta		
Lacombe,	● Ry., Ex., Alberta		350
Laggan,	Ry., Alberta		
[illegible]			
Langenburg,	Ry., 2, Dom. Ex., Assiniboia, East	K 20	25
Langevin,	Ry., 2, Dom. Ex., Assiniboia	L 10	
Lathom,	Ry., 2, ▭ Dom. Ex., Alberta	K 9	×
Learlings,	Ry., Alberta	8	
Leavitt,	Alberta		
Lehret,	Assiniboia, East		
Leduc,	● Ry., 2, ▭ Dom. Ex., Alberta	H 8	
Lethbridge,	2 banks, ⊙ ● Rys., 1, 2, Alb., Dom. Ex.		
[illegible]			
Lake Chain,	Saskatchewan		
Lewistonia,	Ry., 2, — Dom. Ex., Alberta	M 7	
Logan,	Alberta		
[illegible]			
Loon Creek,	Assiniboia, West	K 13	
Lorlie,	Assiniboia, East		
Lumsden,	⊙ ● Ry., 2, Ex., Assiniboia, West	K 16	
M			
McDonald Hills,	Assiniboia		
[illegible]	Saskatchewan	I 1	
Macleod,	2 banks, ⊙ ● Ry., 2, Dom. Ex., Alberta	M 8	
Macoun,	Ry., 2, — Dom. Ex.,		
Magrath,	Alberta		
Maple Creek,	● Ex., Assiniboia, West		
Marleton,	Assiniboia, West	K 16	
Marlborough,	Assiniboia, West		
Marlfield,	Assiniboia, East		
Meadow Creek,	Alberta		
Medicine Hat,	2 banks, ● Rys., Dom. Ex., Assiniboia, West	I 1	
Melfort,	Saskatchewan		
Minneapolis,	Ry., Alberta		
Assiniboia		L 18	
Milk River,	Ry., 1, Alb.		
Milnarville,	● Alberta		
Mount Alberta			
Moose,	Ry.,		
Mistawasis,	Saskatchewan		
Montgomery,	Assiniboia, East	L 19	
Assiniboia, East			
2, Dom. West			
Moosomin,	2 banks, ● Ry., 2, Assiniboia, East		
Morinville,	Alberta		
Morley,	Ry., 2, Dom. Alberta		
Macmingan,	Ry., Alberta		
Morinville,			
Mossbank,	Ry.		
Moulton Acres,	Alb.		
Moosejaw,	Assiniboia, East		
N			
Nanaimo,	Ry., 2, Dom. Ex., Alberta	K 6	
Nanton,			
Nanton,			
Neepawa,			
Newcastle,	Assiniboia		
New Hastings,	Assiniboia		
New Lambton,	Alberta		
New Oxley,			
Northern,	Alberta		
North Portal,	● Ry., 2, Dom., W. Ex., Assiniboia, East	N 20	
O			
Oakley,	Assiniboia, East		
Okotoks,	Ry., 2, — Dom. Assiniboia		
Olden,	Assiniboia, E.		
Okotoks,	● Ex., Alberta		
Old Fort Point,	Alberta		
Onoway,	● Ry., 2, Dom. Ex., Alberta	J 8	
Osler,	Saskatchewan		
Ottawa,	Assiniboia, East	I 15	
Oxbow,	Alberta		
P			
Pakan,	Alberta		
Panama,	Alberta		
Parkberg,	Ry., 2, Dom. Assiniboia, West		
Parkin,	Assiniboia		
Pasqua,	Assiniboia		
Pearce,	Ry., Alberta		
Pegan,	Ry., Assiniboia		
Pekisko,	Alberta		
Pengarth,	Assiniboia, W		
Penhold,	Ry., 2, Dom. Alberta		
[illegible]			
[illegible]	Assiniboia, East		
[illegible] Forks,	Assiniboia,		
[illegible]		K 19	
Assiniboia		L 17	
Pincher Creek,	(R. R. name *Pincher*) 1 bank, ● Ry., 2, Dom. Ex., Alberta	M 8	
Pine Lake,	Alberta		
Pionee			
Pleasant Valley,	Saskatchewan		
Point Elma,	Ass		
Pottonia,	● Ry., Alberta		
[illegible]	Alberta		
Prince Albert,	1 [illegible] ● Ry., 2, Dom. Ex., Saskatchewan	H 16	
Puckatin,	Saskatchewan	H 16	
Purple Springs,	Ry., 2, — Dom. Ex., Alberta	M 9	
Q			
Qu' Appelle,	2 banks, ● Assiniboia, East	K 18	
Qu' Appelle Station,	● Ry., 2, Dom. Ex., Assiniboia, East	K 18	
R			
Radnor,	Ry., 2, — Dom. Ex., Alberta		
Red Deer,	● Alberta		
Red Deer Hill,	Saskatchewan	H 15	
Red Jacket,	Ry., 2, Dom. Ex., Assiniboia		
Red Lodge,	Alberta		
Redpath,	Assiniboia		
Regina,	2 banks, ● Ry., 2, Dom. Ex., Assiniboia, West		
Riga,	Assiniboia, East		
Riversdale,	Assiniboia, East		
Riviere Qui Barre,	Alberta		
Rocanville,	Assiniboia, East	L 20	
Roche Percee,	(P. O. name Coalfields) Ry., 2, Dom. [illegible]		
Rocky Mountain House,	Alberta		
Roddick,	Ry., 2, Dom. Ex., [illegible]		
Rokeby,	(P. O. Armstrong Lake)		
[illegible]			×
[illegible]			×
[illegible]			×
Rochfort,	Assiniboia, East,		×
Rouleau,	Ry., 2, Dom. Ex., Assiniboia, West		×
Rush Lake,	Ry., 2, Dom. Ex., Assiniboia	L 14	×
S			
Saint Albert,	● Alberta	G 8	
Saint Ann,	Alberta		
Saint Laurent,	Saskatchewan		
Saint Louis,	Saskatchewan		
Saint Mary's,	Ex., Assiniboia		
Saint Paul Mission,	Alberta	G 10	
Saddle Lake,	Alberta		
Saltcoats,	● Ry., 2, Ex., Assiniboia East		
Sadsbih,	Assiniboia, East		
Sainte Antrea,	Assiniboia, East		
Saskatchewan,	Saskatchewan	I 25	
Saskatchewan Landing,	Assiniboia, West		
Saskatoon,	● Saskatchewan		
Severton,	Ry., 2, Dom.		
Seven Persons,	Ry.		
Seward,	Ry., 2, Assiniboia, West		
Shelby,	Assiniboia		
Shell Brook,	Saskatchewan		
Sheppard,	Ry., Alberta	K 8	
Sidewood,	Ry., 2, Dom. Ex., Assiniboia	L 13	
Silton,	Assiniboia, West		
Sinclair,	● Ry., 2, Ex., Assiniboia, East		
Southesk,	Ry., 2, — Dom.		
Spring Bank,	Alberta		
Spring Grove,	Alberta		
Sky Hill,	Assiniboia, East		
Alberta			
Assiniboia, West			
Plain,	Alberta		
Strasbourg,	Assiniboia, West		
Strathcona,	Assiniboia, East		
Assiniboia,	(R. R. name *Odessa*) 1 bank, ● Ry., 2, Dom. Ex., Alberta		
Strathmore,	Ry., 2, Dom. Ex., Alberta		
Sugar Beet,			
Sunny Cal,	Assiniboia, East	L 20	
Swift Current,	● Ry., 2, Dom. Ex., Assiniboia, West	L 14	
T			
Assiniboia			
Alberta			
The Lake,	Saskatchewan	H 17	
The Pass,	Ry., 2, Dom. Ex.,		
The Lake,	Saskatchewan		
The Pass Mission,	Saskatchewan		
Thorsby,	Alberta		
Tilley,	Alberta		
Lethbridge,			
Lacombe,			
Tofield,	Alberta		
Tomahawk,			
Turtle Lake,	Ex., Alberta		
U			
Urquhart,	Alberta		
V			
Assiniboia,			
View,	Assiniboia		
Vegreville,	Alberta		
Verna,	Assiniboia		
Vermilion,	Alberta		
Vulcan,	Alberta		
W			
Wagborn,	Alberta		
Wadella,	Ry., Assiniboia, West		
Wadsworth,	Saskatchewan		
Wallace,	Assiniboia, East		
Walsh,	Ry., 2, Dom. Ex., Assiniboia, West	L 12	
Wapella,	1 bank, ● Dom. Ex., Assiniboia, East		
Wascana,	Ry., 2, Dom. Assiniboia, West	L 17	
Wawota,	Assiniboia, East	L 20	
Webb,	Ry., 2, Dom. Ex., Assiniboia	L 14	
Sidon,	Saskatchewan		
Wetwin,	Assiniboia, East	L 21	
Wetaskiwin,	Alberta	F 10	
West Macleod,	Ry., 2, Dom. Ex., Alberta		
Prince			
Wetaskiwin,	● Alberta		
Weyburn,	Ry., Alberta		
Weyburn,	● Ex.		
White Sand,	Assiniboia		
Whitewood,	1 bank, ● Ry., 2, Dom. Ex., Assiniboia, East	L 19	350
Wildford,	Alberta		×
Willow,	Ry., 2, Dom. Ex., Assiniboia, W		×
Wingham,	Ry., 2, Dom. Ex., Alberta	M 8	×
Wilkinson,	Saskatchewan	H 16	×
Willow Bunch,	Assiniboia, West		×
Wingard,	Sask.		×
Winfred,	Ry., Assiniboia		×
Winton,	Assiniboia, East		×
Wistart,	Assiniboia, East	J 18	×
Wolseley,	1 bank, ● Dom.		
[illegible]			500
[illegible]			×
Woodchester,	Assiniboia		×
Workman,	Assiniboia,		×
Wostok,	Alberta		×
Y			
Yarrow,	Alberta		
Yellow Grass,	Dom. Ex., Assiniboia, West		
Yorkton,	1 bank, ⊙ ● Ry., Dom. Ex., Assiniboia, East		

INDEX OF MAPS.

PAGE.
Abyssinia.....610
Afghanistan...593
Africa.....511
Alabama.....312
Alaska Ty.....418
Alberta.....468
Algeria.....607
Andorra.....570
Arabia.....540
Argentine.....568
Arizona Ty....370
Arkansas.....338
Armenia.....598
Asia.....540
Assiniboia.....468
Athabasca.....468
Atlantic Ocean.558
Australia.....550
Austria-Hungary....578
Bahamas.....526
Baluchistan....593
Barbadoes Is...551
Belgium.....579
Bermudas.....566
Bhotan.....597
Bokhara.....593
Bolivia.....566
Borneo.....606
Bosnia.....578
Bourbon Is....551
Brazil.....564
British Col.....472
British Guiana.557
British Honduras....522
Bulgaria.....590
California...378-386
Canada.....514
Cape Colony...608
Central Africa.604
Central Am....522
Ceylon.....607
Chile.....568
China.....606
Cochin-China...540
Colombia.....556
Colorado.....284
Congo Free State.....604
Connecticut... 27
Corsica.....571
Costa Rica.....523
Crete.....591
Cuba.....482
Cyprus.....591
Delaware..... 85
Denmark.....582
District of Columbia.... 84
Dutch Guiana .557
Eas'n Roumelia590
East Indies....600
Ecuador.....556
Egypt.....610
England.....572
Europe.....536
Faroer Is.....583
Fiji Is.....551
Florida.....301
France.....567
Franklin.....514
French Guiana.557
French Indo-China.....540
Georgia.....264
Germany.....588
Gibraltar.....570
Great Britain..572
Greece.....575
Greenland.....583
Guatemala.....522
Haiti.....527
Hawaii.....422
Herzegovina...578
Honduras.....523
Iceland.....583
Idaho.....404
Illinois.....158
India.....597
Indiana.....146
Indian Ty.....362
Iowa.....168
Ireland.....580
Italy.....571
Jamaica.....530
Japan.....596
Java.....602
Kansas.....190
Keewatin.....514
Kentucky..246-258
Khiva.....593
Korea.....596
Labrador.....432
Liberia.....544
Louisiana.....328
Loyalty Is.....551
Luxemburg.....579
Mackenzie.....514
Madagascar....548
Madeira Is.....551
Maine..... 10
Maltese Is.....551
Malta.....551
Manitoba.....464
Maryland..... 84
Massachusetts.. 22
Mauritius Is...551
Mexico.....478
Michigan.....136
Minnesota.....224
Mississippi....320
Missouri.....180
Monaco.....567
Montana.....392
Montenegro....590
Morocco.....607
Natal.....608
Nebraska.....196
Nepal.....597
Netherlands....579
Nevada.....374-382
New Brunswick444
New Caledonia Is.551
Newfoundland.432
New Guinea....619
New Hampshire 14
New Jersey.... 76
New Mex. Ty..366

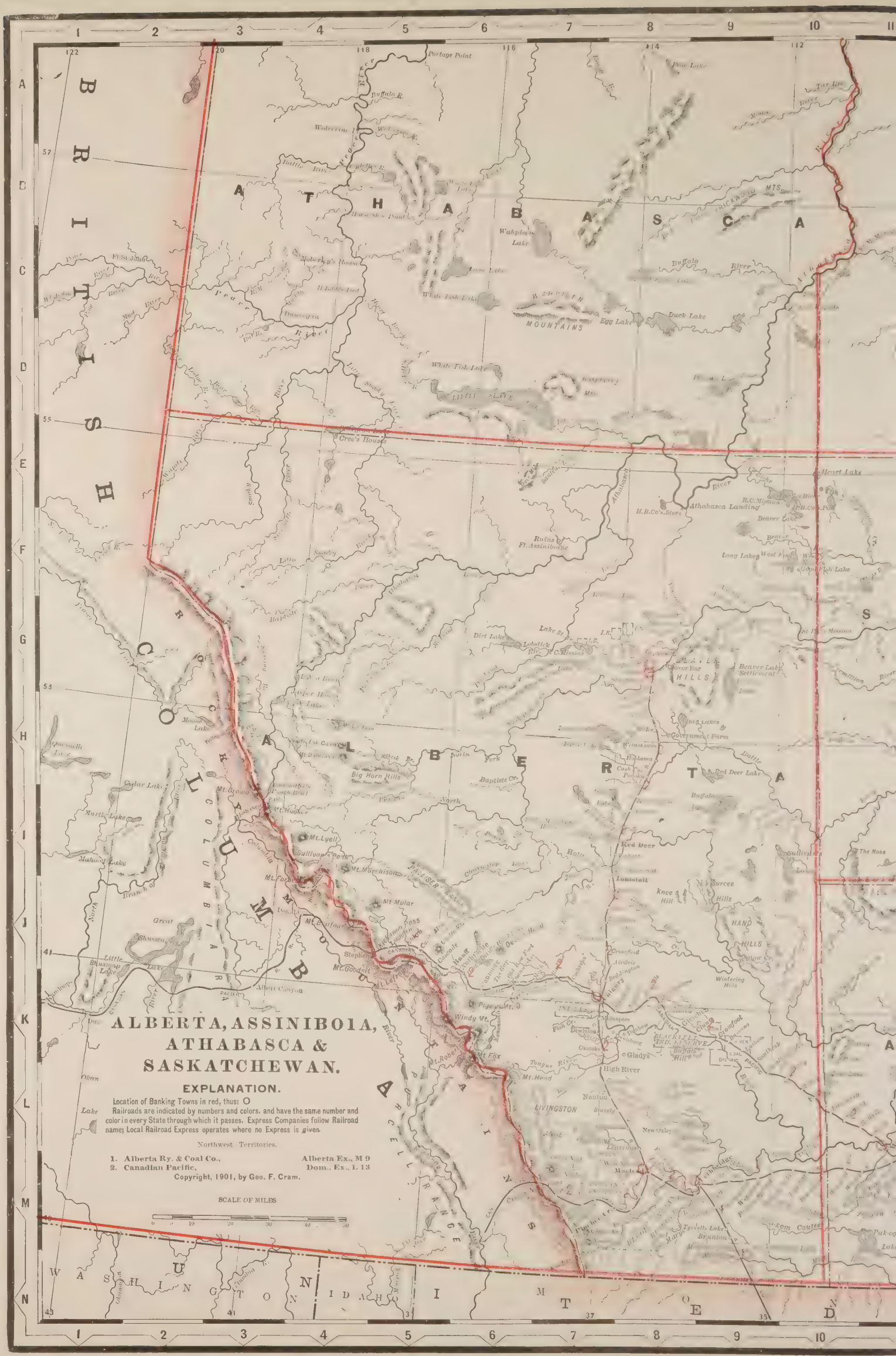
ALBERTA, ASSINIBOIA, ATHABASCA & SASKATCHEWAN.
EXPLANATION.
Location of Banking Towns in red, thus: O
Railroads are indicated by numbers and colors, and have the same number and color in every State through which it passes. Express Companies follow Railroad name; Local Railroad Express operates where no Express is given.
Northwest Territories.
1. Alberta Ry. & Coal Co., Alberta Ex., M 9
2. Canadian Pacific, Dom., Ex., L 13
Copyright, 1901, by Geo. F. Cram.
SCALE OF MILES
BRITISH COLUMBIA
ATHABASCA
ALBERTA
MONTANA
WASHINGTON
IDAHO
Athabasca Landing
Red Deer
High River
Gladys
Okotoks
Calgary
Macleod
Lethbridge
Medicine Hat
Cardston
Pincher Creek
Fort Assiniboine
Lake Athabasca
Wabiskaw Lake
Big Horn Hills
Red Deer Lake
Beaver Lake
Long Lake
Duck Lake
Egg Lake
Whale Fish Lake
Heart Lake
Cree's House
Portage Point
Buffalo River
Peace River
Athabasca River
Bow River
Oldman River
Belly River
Waterton Lake
Mt. Lyell
Mt. Hooker
Mt. Robertson
Mt. Fox
Mt. Head
Windy Mt.
Mt. Molar
Mt. Goodsir
Mt. Lefroy
Mt. Stephen
Mt. Hunter
Mt. Brown
Mt. Forbes
Mt. Clifford
Mt. Macdonald
Mt. Murchison
Sullivan Peak
Kicking Horse Pass
Crowsnest Pass
Kootenay Lake
Shuswap Lake
Little Shuswap Lake
Albert Canyon
Cedar Lake
Mahony Lake
Murtle Lake
Quesnelle Lake
Big Horn Hills
Baptiste Cr.
Dirt Lake
Lobstick Riv.
Beaver Lake Settlement
Government Farm
Tyrrell Lake
Brunton
Pak-ogan Lake
The Nose
Sullivan's
Knee Hill
Hills
HAND HILLS
Wintering Hills
Crossfield
Airdrie
Beddington
Bassano
Brooks
Dunmore
Medicine Hat
Suffield
Cardston
Pincher Creek
Fort Macleod
Lethbridge
Coaldale
Taber
Vauxhall
Raymond
Stirling
Magrath
Cardston
Cranbrook
Fernie
Kootenay
Nelson
Revelstoke
Golden
Donald
Field
Laggan
Banff
Canmore
Calgary
Okotoks
Gladys
High River
Nanton
Stavely
Pincher Creek
Macleod
Lethbridge
Medicine Hat
Cardston

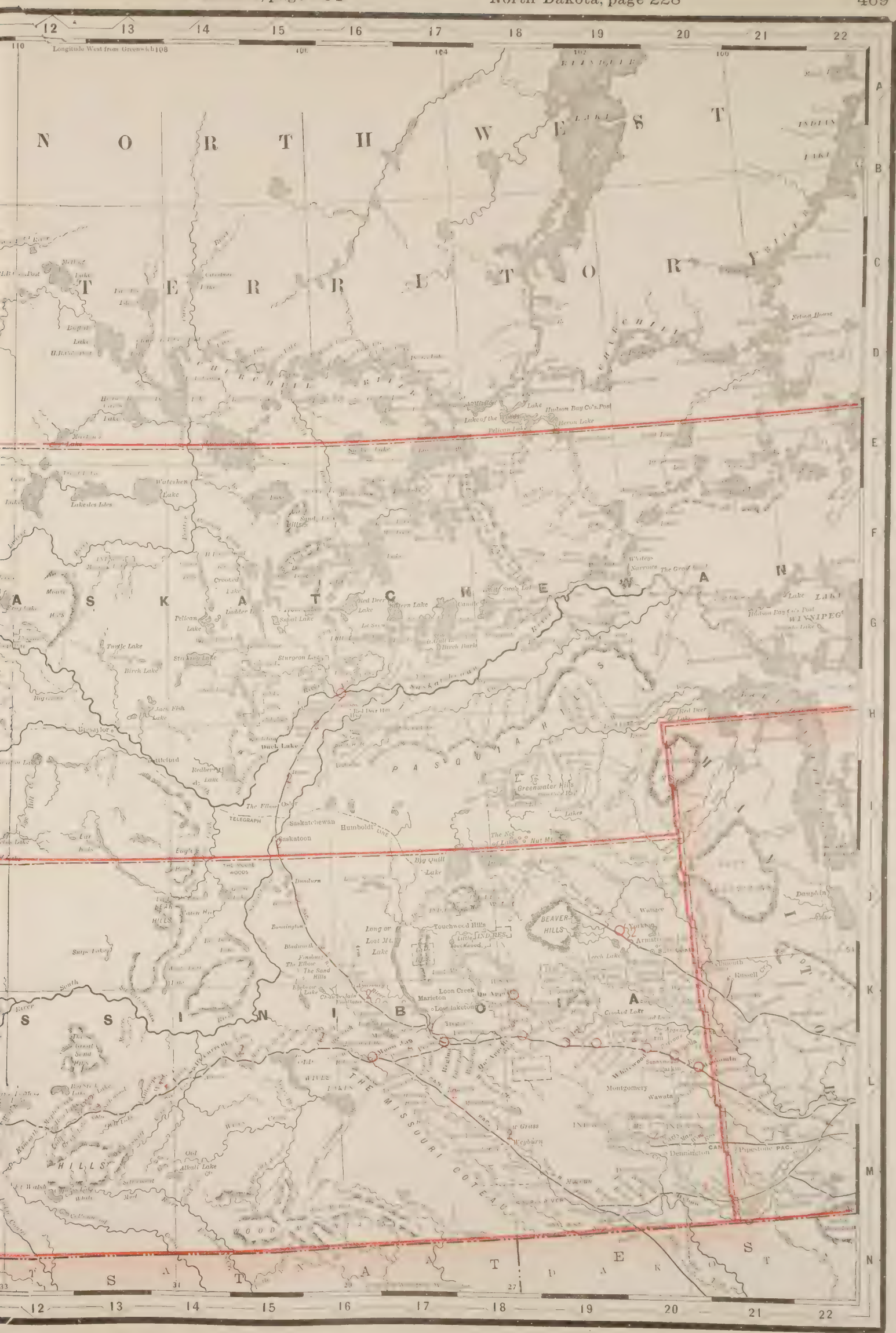
Longitude West from Greenwich
NORTHWEST TERRITORY
SASKATCHEWAN
MANITOBA
Lake Winnipeg
Lake Manitoba
Lake of the Woods
Hudson Bay Co's Post
Pelican Lake
Heron Lake
Nelson House
Lake des Isles
Waterhen Lake
Crooked Lake
Pelican Lake
Sturgeon Lake
Birch Lake
Turtle Lake
Jack Fish Lake
Duck Lake
Battleford
Redberry Lake
Saskatchewan
Saskatoon
Humboldt
Big Quill Lake
Dundurn
Bounington
Long or Lost Mt. Lake
Touchwood Hills
Greenwater Hills
Nut Mt.
Yorkton
Wallace
Dauphin
Russell
Marieton
Loon Creek
Lost Lake
Montgomery
Wawata
Weyburn
Dennington
Pipestone PAC.
Old Alkali Lake
Sharp Lake
Eagle Hills
Pasquia Hills
Riding Mts.
Duck Mts.
Pembina Mts.
Turtle Mts.
Coteau du Missouri
Great Sandy Bay
Red Deer Hill
Red Deer Lake
Birch Barks
Hudson Bay Co's Post
WINNIPEG
Lake Winnipeg
Lake Manitoba
Lake of the Woods
Pelican Lake
Heron Lake

INDEX TO PROVINCE MAP OF BRITISH COLUMBIA.

EXPLANATION.

To find the name of any place on the Map, first find the name in the index, opposite the name will be seen the number and letter designating it on the Map, then trace a direct line on the Map from the number given to a point where it meets a direct line running from the letter given, and at or near this point will be found the name desired.

Figures represent Railroads. An *Italic* letter after each figure represents the branch of that railroad.

County seat in **Full Face** type.
All Towns in Roman type are Post Offices.
All Towns in *Italic* type are not Post Offices.
◉ Money Order Post Office.
⊙ Telegraph Station.
▭ Prepaid Freight and Express Station.
✕ Population unknown, or less than 100.

Dom., Ex., Dominion Express. | Prepaid Freight and Express Station.
G. N., Ex., Great Northern Express.

RAILROADS.

0 **Bellingham & Nelson.** See Great Northern.

1. **Bellingham Bay & British Columbia.** Sumas, B 19, to New Whatcom, Wash., C 19, leaving the province at B 19.

2. **Burrard Inlet & Fraisers Valley.** Huntingdon, B 19, to Vancouver, A 17.

3. **Canadian Pacific.** Calgary, Alberta, K 18, to Vancouver, A 17, entering the province at Stephen, K 17; Revelstoke, K 16, to Arrowhead, L 16, and under construction to Lardo, L 17; Nakusp, L 16, to Silverton, L 16; Roseberry, L 16, to Sandon, L 16; Slocan, K 15, to Okanagan, L 15; Mission, B 19, to Sumas, B 19; Westminster Junction, A 18, to New Westminster, A 18. Calgary, Alberta, K 18, via MacLeod, L 19, to Nelson, M 16; Fort Steele Junction, M 18, to Fort Steele, M 18; Nelson, M 16, to LeRoi, M 16; Slocan Junction, M 16, to Slocan, L 16; West Robson, M 16, to Midway, M 15, and under construction to Penticton, M 15, and to Hope, A 18; Fholt, M 15, to Wellington Camp, M 15, with spurs to Summit Camp, M 15, and to Greenwood Camp, M 15; Greenwood and Anaconda, M 15, to Deadwood Camp, M 15; Cranbrook, M 18, under construction to Star and Sullivan mines, 40 miles; Smelter Junction, M 16, to Trail, M 16, Nelson, M 16, to Balfour, M 16; Vancouver, A 17, to Lulu Island, A 17.

3½. **Cassiar Central.** Glenora, C 7, to Telegraph Creek, C 7, and building to Teslin.

4. **Esquimalt & Nanaimo.** Victoria, D 17, to Wellington, M 12.

5. **Great Northern.** New Westminster, A 18, to Seattle, Wash., leaving the province at B 18. Bellingham, M 17, to Kuskamook, M 17.

5½. **Greenwood & Phoenix.** Building from Greenwood, M 15, to Phoenix, M 15.

6. **Kaslo & Slocan.** Kaslo, L 17, to Sandon, L 16, Cody Junction, L 16, to Cody, L 16.

6½. **Nanaimo & Alberni.** Under construction from Nanaimo, A 15, to Alberni, M 11.

7. **Nelson & Fort Sheppard.** (Controlled by the Great Northern.) Northport, Wash., N 16, to Nelson, M 16, entering the Province at M 16.

8. **Spokane Falls & Northern.** (Controlled by the Great Northern.) Northport, Wash., N 16, to Rossland, M 16, entering the province at M 16.

9. **Union Mines.** Union, M 11, to mines.

10. **Victoria & Sidney.** Victoria, D 17, to Sidney, D 17.

12. **White Pass & Yukon Route.** (**British Columbia Yukon Ry. Co.**) Skagway, Alaska Ty., B 5, to Closeleigh, Yukon.

ELECTORAL DISTRICTS.

Burrard
New Westminster
Vancouver.
Victoria
[illegible]

TOWNS.

TOWN.	DISTRICT.	INDEX.	POP.
Abbotsford, ◉ Ry. 3, Dom. Ex., New Westminster, B 19		×	
Aberdeen, (Summer P. O.) Burrard, M 8			8
Agassiz, ◉ Ry. 3, Dom. Ex., Yale & Cariboo, M 13			200
Ainsworth, ◉ Dom. Ex., Yale & Cariboo, M 7			600
Alamo, (B. R. name *Alamo Concentrator*) Ry. 3, Dom. Ex., Yale & Cariboo		×	
Alberni, ◉ Vancouver, N 11			600
Albert Canyon, Ry. 3, Dom. Ex., Yale & Cariboo, K 16		×	
Alert Bay, ◉ Vancouver, [illegible]			180
New Westminster, L 9			10
Alexandria, Ry. 1, Vancouver		×	
Alexandria, ⊙ Yale & Cariboo, J 13			15
Alexis Creek, Yale & Cariboo		×	
Alkali Lake, Yale & Cariboo, J 13		×	
Anaconda, Ry. 3, Dom. Ex., Yale & Cariboo, M 15			50
Anvil Island, Burrard		×	
Argenta, Yale & Cariboo		×	
Armstrong, (8½ miles E. of Enderby, L 15) ◉ Ry. 5, Dom. Ex., Yale & Cariboo			150
Arrowhead, ◉ Ry. 3, Dom. Ex., Yale & Cariboo, L 16		×	
Ashcroft, 1 bank, ◉ Ry. 3, Dom. Ex., Yale & Cariboo, L 14			300
Aspen Grove, Yale & Cariboo, M 14		×	
Athalmer, Yale & Cariboo		×	
Atlin, 3 banks, ◉ Burrard		×	
B			
Baileys, Ry. 6, ▭ Dom. Ex., Yale & Cariboo		×	
Balfour, ⊙ Ry. 3, ▭ Dom. Ex., Yale & Cariboo, M 17		×	
Barclay, New Westminster, N 11		×	
Barkerville, ⊙ ◉ Yale & Cariboo, J 13			300
Barnett, ◉ Ry. 3, ▭ Dom. Ex., Burrard, A 18		×	
Basque, Ry. 5, ▭ Dom. Ex., Yale & Cariboo		×	
Bear Creek, ◉ Ry. 6, ▭ Dom. Ex., Yale & Cariboo, L 16		×	
Beasley, Ry. 3, ▭ Dom. Ex., Yale & Cariboo, M 16		×	
Beaver, ◉ Ry. 7, ▭ G. N. Ex., Yale & Cariboo, M 16			10
Beaver Creek, Vancouver, M 11		×	
Beaver Mouth, Ry. 3, Dom. Ex., Yale & Cariboo, K 16			10
Beaver Point, Vancouver, C 16		×	
Bellington, Ry. 5, ▭ G. N. Ex., Yale & Cariboo, M 17		×	
Bella Bella, Burrard		×	
Big Bar Creek, Yale & Cariboo, H 13		×	
Blaineys, Ry. 1, Vancouver		×	
Boat Encampment, Yale & Cariboo, L 15		×	
Bon Accord, Ry. 5, ▭ G. N. Ex., New Westminster		×	
Bonnington Falls, Ry. 3, ▭ Dom. Ex., Yale & Cariboo, M 16		×	
Boston Bar, Ry. 3, ▭ Dom. Ex., Yale & Cariboo		×	
Boundary Falls, Ry. 3, ▭ Dom. Ex., Yale & Cariboo, M 22		×	
Bowen Island, Burrard		×	
Brentons, Ry. 4, Vancouver		×	
Brisco, Yale & Cariboo, K 17		×	
Brookville, Yale & Cariboo		×	
Brownsville, Ry. 2, 5, ▭ G. N. Ex., New Westminster, A 18		×	
Bruce's Landing, Yale & Cariboo		×	
Buckley, Burrard, F 10		×	
Bullion, Yale & Cariboo		×	
Burton, Yale & Cariboo, L 16		×	
C			
Cache Creek, Yale & Cariboo, L 14			20
Cadwallader, Yale & Cariboo		×	
Catena, Yale & Cariboo, K 17		×	
Camerton, Yale & Cariboo, J 13		×	
Campbell, New Westminster, M 14			50
Camp McKinney, Yale & Cariboo		×	
Camp Sixteen, Ry. 3, ▭ Dom. Ex., Yale & Cariboo		×	
Cape Scott, Vancouver		×	
Carson, Yale & Cariboo		×	
Cascade, ◉ Ry. 3, 14 m. Ex., Yale & Cariboo, M 16		×	
Cassidys Siding, Ry. 4, Vancouver		×	
Castlegar, Ry. 3, ▭ Dom. Ex., Yale & Cariboo		×	
Cedar, Ry. 3, ▭ Dom. Ex., Vancouver		×	
Cedar Creek, Ry. 3, Dom. Ex., Yale & Cariboo		×	
Cedar Cove, Burrard		×	
Central Park, New Westminster		×	
Champion, Ry. 7, ▭ G. N. Ex., Yale & Cariboo, M 17		×	
Chanmer, Ry. 3, ▭ Dom. Ex., Yale & Cariboo		×	
Cheam, New Westminster		×	
Chemainus, ◉ Ry. 4 Vancouver, B 16			250
Cherry Creek, ⊙ Ry. 3, ▭ Dom. Ex., Yale & Cariboo, L 14		×	
Chilcoten, Yale & Cariboo, J 12			50
Childwack, ◉ Dom. Ex., New Westminster, N 13			500
Chinaman, ⊙ Ry. 3, ▭ Dom. Ex., Yale & Cariboo, K 16		×	
Claxton, Burrard		×	
Clayoquot, ◉ Vancouver		×	
Clayton, New Westminster		×	
Clinton, ◉ Yale & Cariboo, K 13			250
Cloverdale, ◉ Ry. 5, ▭ G. N. Ex., New Westminster, B 18		×	
Clover Valley, New Westminster, B 18		×	
Coal Creek, Ry. 3, ▭ Dom. Ex., Yale & Cariboo, M 18		×	
Cobble Hill, Ry. 4, Vancouver		×	
Cody, Ry. 6, ▭ Dom. Ex., Yale & Cariboo, L 16		×	
Cody Junction, (Ry. 3, 6, ▭ Dom. Ex., Yale & Cariboo, L 16		×	
Columbia, ⊙ Yale & Cariboo		×	
Colwood, Vancouver		×	
Comaplix, Yale & Cariboo		×	
Comox, ⊙ Vancouver, M 11		750	
Coquitlam, New Westminster		×	
Corfield, ◉ Vancouver		100	
Corgell, (P. O. name Gladstone) Ry. 3, Dom. Ex., Yale & Cariboo, M 15		×	
Cottonwood, Yale & Cariboo		×	
Courtenay, ◉ Vancouver		×	
Courtice, ◉ Yale & Cariboo, L 14		×	
Cowichan, Vancouver, A 16		800	
Cowichan Lake, Ry. 1, Vancouver, N 11		×	
Cowichan Station, Ry. 4, Vancouver, C 16		×	
Craigflower, Ry. 3, ▭ Dom. Ex., Yale & Cariboo, K 15		×	
Cranbrook, 2 banks, ◉ Ry. 3, Dom. Ex., Yale & Cariboo, M 18		500	
Creighton Valley, Yale & Cariboo		×	
Creston, ⊙ Ry. 5, Dom., G. N. Ex., Yale & Cariboo, M 17		×	
Crestons Junction, ◉ Ry. 5, ▭ G. N. Ex., Yale & Cariboo		×	
Crown Point, Ry. 3, ▭ Dom. Ex., Yale & Cariboo		×	
Crow's Nest, ⊙ Ry. 3, Dom. Ex., Yale & Cariboo, M 18		×	
Cumberland, ⊙ ◉ Ry. 9 Vancouver, M 11		500	
Custis House, Yale & Cariboo, F 13		×	
D			
Deadwood Camp, Ry. 3, ▭ Dom. Ex., Yale & Cariboo, M 15		×	
Deane's House, Burrard, C 9		15	
Deer Park, Dom. Ex., Yale & Cariboo, M 18		×	
Delta, New Westminster		×	
Denman Island, Vancouver		×	
Pencey Canyon Siding, Ry. 3, Dom. Ex., Yale & Car.		×	
Departure Bay, Vancouver		×	
De Roche, New Westminster		×	
Deadney, New Westminster		×	
Discovery, Burrard		×	
Dog Creek, Yale &		175	
Donald, ◉ Ry. 3, Yale & Cariboo, L		400	
Douglas, Ry. 5, G. N. Ex., New Westminster, B 18		×	
Douglas Lake, Yale & Cariboo, J 14		×	
Drynoch, Ry. 3, ▭ Dom. Ex., Yale & Cariboo, L 13		×	
Ducks, ◉ Ry. 3, Yale & Cariboo		×	
Duncan's Station, ◉ Ry. 1, Vancouver		500	
Dundalk, Ry. Cassiar		×	
E			
East End (Station Vancouver P. O.) ◉ Burrard		×	
East Smoke Vancouver		×	
East Wellington, V		0	
Eburne, New		0	
Edholt, Cariboo, M 15		×	
Eighteen Mile Point, Ry. 4, Vancouver		×	
Elgin, Ne		×	
Elko, Ry. 3, Dom. Ex., Yale & Cariboo		×	
Enderby, ◉ Ry. 3, Dom. Ex., Yale & Cariboo, L 15			30
English Point, Yale & Cariboo		×	
Epworth, New Westminster		×	
Erickson, Dom. Ex.		×	
[illegible]		×	
[illegible]		×	
[illegible]

TOWN.	DISTRICT.	INDEX.	POP.
Warfield, Ry. 3, ⊂⊃ Dom. Ex., Yale & Cariboo			
Waterloo, Ry. 3, ⊂⊃ Dom. Ex., Yale & Cariboo		M 16	
Websters Corners, New Westminster			
Welchs, Ry. 4, Vancouver			
Wellington, ⊙ ● Ry. 4, Vancouver		M 12	1,000
Wellington Camp, Ry. 3, ⊂⊃ Dom. Ex., Yale & Cariboo		M 15	×
Wellington Spur, Ry. 6, ⊂⊃ Dom. Ex., Yale & Cariboo			×
Westbridge, Yale & Cariboo			×
West End, (Station, Vancouver P. O.) ● Burrard			×
West Fairview, Burrard			×
Westham Island, New Westminster			×
Westholme, Ry. 4, Vancouver			×
Westminster Junction, ⊂⊃ Ry. 3, Dom. Ex., New Westminster		A 18	50
West Robson, ⊙ Ry 3, ⊂⊃ Dom. Ex., Yale & Cariboo		M 16	×
Whaletown, Burrard			×
White Lake, Yale & Ca[illegible]			×
White's Camp, Yale & Cariboo			×
Whitewater, ⊂⊃ ● Ry. 6, ⊂⊃ Dom. Ex., Yale & Cariboo		L 17	200
Whonnock, (R. R. name *Wharnock*) ⊙ ● Ry. 3, ⊂⊃ Dom. Ex., New Westminster		A 19	×
Wigwam, Ry. 3, ⊂⊃ Dom. Ex., Yale & Cariboo		L 16	×
Windermere, Yal[illegible]		[illegible]	×
Y			
Yale, Ry. 3, ⊂⊃ Dom. Ex., Yale & Cariboo		M 17	×
Yale ● R[illegible] Dom. Ex., Yale & Cariboo		M 14	100
Yale Spur, Ry. 3, ⊂⊃ Dom. Ex., Yale & Cariboo			×
Ymir, ⊙ ● Ry. [illegible] Ex., Yale & Carib[illegible]		M [illegible]	500
Young, Vancouver			×

Brit Col. 2

Dom., Dominion Ex. G. N., Great Northern Ex.

INDEX OF MAPS.

PAGE.
Abyssinia.....610
Afghanistan...593
Africa.....544
Alabama.....312
Alaska Ty.....418
Alberta.....468
Algeria.....607
Andorra.....570
Arabia.....540
Argentine.....568
Arizona Ty....370
Arkansas.....338
Armenia.....598
Asia.....540
Assiniboia.....468
Athabasca.....468
Atlantic Ocean.558
Australia.....550
Austria-Hungary....578
Bahamas.....526
Baluchistan....593
Barbadoes Is...551
Belgium.....579
Bermudas.....566
Bhotan.....597
Bokhara.....593
Bolivia.....560
Borneo.....606
Bosnia.....578
Bourbon Is....551
Brazil.....561
British Col.....472
British Guiana.557
British Honduras....522
Bulgaria.....590
California..378-386
Canada.....514
Cape Colony...608
Central Africa.601
Central Am....522
Ceylon.....597
Chile.....568
China.....596
Cochin-China.540
Colombia.....556
Colorado.....384
Congo Free State.....604
Connecticut... 27
Corsica.....574
Costa Rica.....523
Crete.....591
Cuba.....482
Cyprus.....591
Delaware..... 85
Denmark.....582
District of Columbia.... 84
Dutch Guiana.557
Eas'n Roumelia590
East Indies....600
Ecuador.....556
Egypt.....610
England.....572
Europe.....536
Faroer Is.....583
Fiji Is.....551
Florida.....300
France.....577
Franklin.....514
French Guiana.557
French Indo-China.....540
Georgia.....294
Germany.....588
Gibraltar.....570
Great Britain...572
Greece.....575
Greenland.....583
Guatemala.....522
Haiti.....527
Hawaii.....422
Herzegovina...578
Honduras.....523
Iceland.....583
Idaho.....404
Illinois.....158
India.....597
Indiana.....146
Indian Ty.....362
Iowa.....168
Ireland.....580
Italy.....571
Jamaica.....530
Japan.....596
Java.....602
Kansas.....190
Keewatin.....514
Kentucky..246-258
Khiva.....593
Korea.....596
Labrador.....432
Liberia.....511
Louisiana.....328
Loyalty Is.....551
Luxemburg....579
Mackenzie.....514
Madagascar....518
Madeira Is.....551
Maine..... 10
Maltese Is.....551
Malta.....551
Manitoba.....464
Maryland..... 84
Massachusetts.. 22
Mauritius Is...551
Mexico.....478
Michigan.....136
Minnesota.....224
Mississippi....320
Missouri.....180
Monaco.....567
Montana.....392
Montenegro....590
Morocco.....607
Natal.....608
Nebraska.....196
Nepal.....597
Netherlands....579
Nevada.....374-382
New Brunswick444
New Caledonia Is.551
Newfoundland.432
New Guinea....619
New Hampshire 14
New Jersey.... 76
New Mex. Ty..366

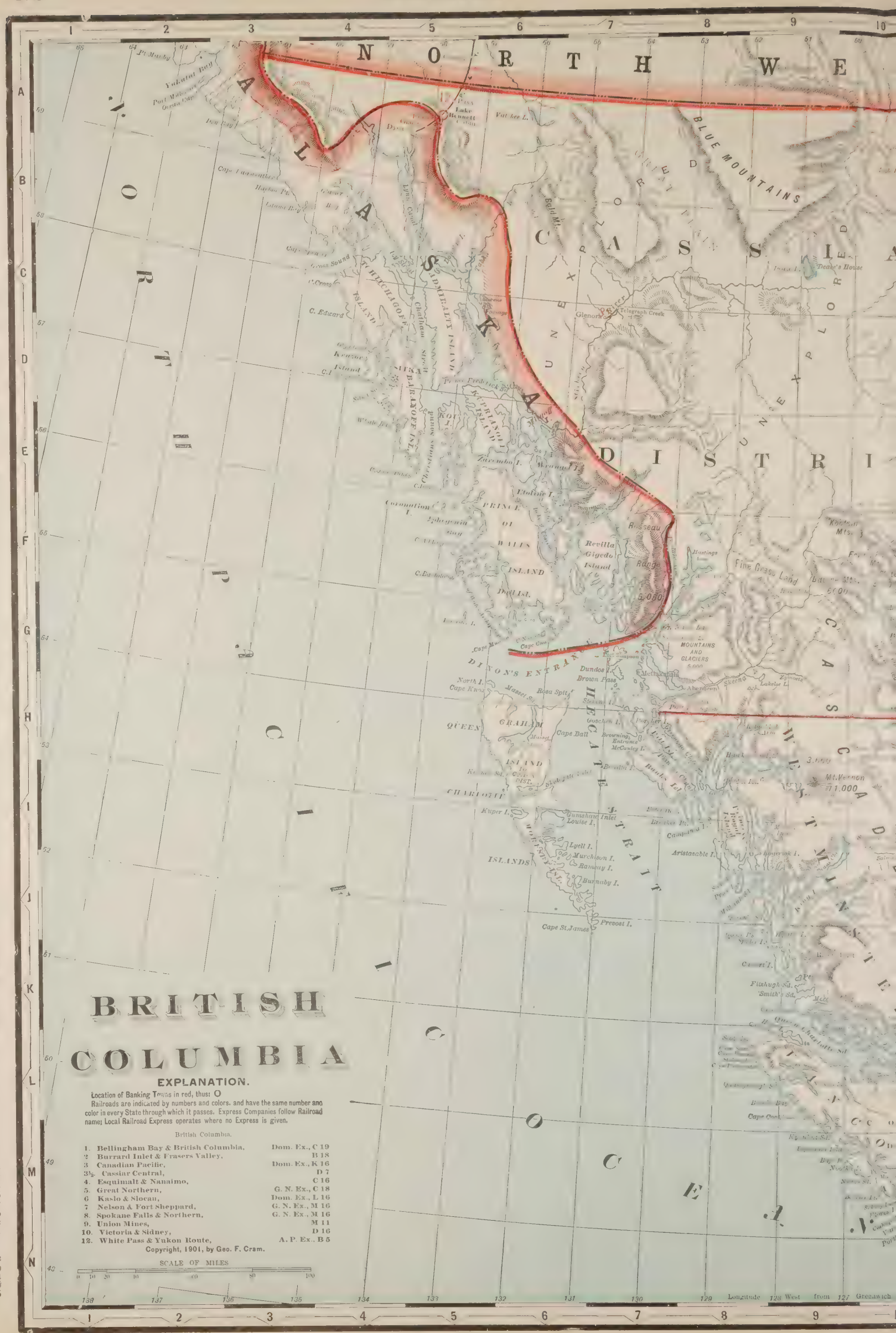

New South Wales.....612
New York....32-44
New Zealand..620
Nicaragua.....523
N. America....514
N. Carolina.268-280
N. Dakota.....228
Norway..... 586
NovaScotia.436-444
Ohio 124
Oklahoma Ty..362
[illegible]
Orange Free State.....608
Oregon.....414
Pacific Islands..562
Palestine.....603
Paraguay.....565
Pennsylvania.58-70
[illegible]
Peru.....560
Philippine Isl..428
Porto Rico.....[illegible]
Portugal.....[illegible]
Prince Edward Island...436-444
Quebec.....450
Queensland....615
Rhode Island.. 23
Roumania.....590
Russia in Asia.592
Russia in Europe.....587
Sahara.....[illegible]
Salvador.....[illegible]
San Marino....571
Santo Domingo.527
Sardinia.....574
Saskatchewan..468
Scotland..[illegible]
Servia.....[illegible]
Siam.....540
Siberia.....540
Sierra Leone [illegible]
Sikkim.....[illegible]
South Africa...608
South African Republic....608
S. America....[illegible]
South Australia.618
S. Carolina.268-280
[illegible]
Spain.....570
Sudan.....604
Sumatra.....602
Sweden.....586
[illegible]itzerland....584
Tahiti Is.[illegible]
Tasmania[illegible]
Tennessee[illegible]
Texas.....344
Trinidad.....5[illegible]
[illegible]
Tunis.....607
Turkestan.....593
Turkey in Asia.598
Turkey in Europe.....[illegible]
Ungava.....[illegible]
United States.[illegible]
Uruguay[illegible]
Utah.....[illegible]
Venezuela.....5[illegible]
Vermont..... 14
Victoria.....616
Virginia.....98-110
Wales.....572
Washington...410
W. Australia...614
West Indies....552
W. Virginia.98-110
Wisconsin.... 214
World.[illegible]
Wyoming[illegible]
Yellowstone National Park...402
Yukon.....418

Index of Cities.

PAGE.
A[illegible]
Atlanta.....[illegible]
Baltimore.....[illegible]
Birmingham...533
Boston.....[illegible]
Brooklyn.....[illegible]
[illegible]
Charleston.....[illegible]
Chicago.....[illegible]
Cincinnati.....[illegible]
Cleveland.....[illegible]
Columbus.....[illegible]
Council Bluffs..[illegible]
Dallas.....[illegible]
Denver.....[illegible]
[illegible]
Duluth.....521
Greater New York...491
Havana....[illegible]
Honolulu.[illegible]
Indianapolis...507
Kansas City....511
Louisville.....528
Memphis.....529
Milwaukee....517
Minneapolis...524
Montreal.....430
Nashville.....532
New Haven....487
New Orleans...539
New York.....488
Omaha.....513
Philadelphia...496
[illegible]
Providence....486
Quebec.....426
Richmond.....498
St. Louis.....510
St. Paul.....525
San Francisco..543
Seattle.....546
Superior.....520
Tacoma.....547
Toledo.....506
Toronto.....466
Washington....495
West Superior.520

INDEX TO MAP OF MEXICO.

EXPLANATION.

To find the name of any place on the Map, first find the name in the Index; opposite the name will be seen the number and letter designating it on the Map; then trace a direct line on the Map from the number given to a point where it meets a direct line running from the letter given, and at or near this point will be found the name desired.

⊖ Telegraph Station
● Money Order Post Office
× Less than 100 Population.
All towns in Roman type are Post Offices.
All towns in *Italic* type are not Post Offices.
State Capitals in **bold face type.**
⊃ Prepaid Express and Freight Station.
Ry., or Rys., Railways.
F. D. Ex., Federal District Express.
Int. Ex., Interoceanic Express.
J. & C., L., Jalapa & Cordoba Express.
M. N. Ex., Mexican National Express.
M. S. Ex., Mexican Southern Express.
R. G., S. M. & P. Ex., Rio Grande, Sierra Madre & Pacific Ex.
W., F. & Co. Ex., Wells, Fargo & Co. Express.

RAILROADS.

1. American Lumber & Railroad Company. Tultenango, L 12, to Yondisi, M 12.

2. Campeche & Calkini. Merida, J 20, to Lerma, L 20; Uman, J 20 to Hunucma, J 20.

3. Chihuahua Mineral. Chihuahua, D 8, to Santa Eulalia, D 8, and building to Hacienda Robbison, 11 miles.

5. Chihuahua & Pacific. Chihuahua, D 8, to Guerrero, D 7; San Antonio, D 7, to Coshuihuachic, E 7.

6. Coahuila & Pacific. Saltillo, F 12, to Patos, G 11, and building to Torreon, G 10, 200 miles.

8. Coahuila & Zacatecas. Saltillo, G 12, to Concepcion del Oro, H 11.

9. Conquista Coal Railway Co. Baroteran, E 11, to Conquista, E 11, and to Las Esperanzas, E 11.

12. Federal District. Mexico, M 13, to Tlalpam, M 13, and San Angel, M 13.

14. Hidalgo & Northeastern. Mexico, M 13, to Pachuca, L 13; Pachuca, L 13, to Tortugas, L 14; Pizayuca, M 13, to Teoloyucan, M 13; Pachuca, L 13, to Irolo, L 13.

15. Interoceanic. Mexico, M 13, to Veracruz, M 15; Los Reyes, M 13, to Ixtla, M 13; Virreyes, M 14, to San Juan de los Llanos, L 14; Jalapa, L 15, to Coatepec, M 15; Los Arcos, M 14, to Tlancualpicun, M 13; Cholula, M 14, to Huejotcingo, M 14; San Lorenzo, M 13, to San Nicolas, M 13; Building from Cuautla, N 13, to Matamoros N 14.

16. Ixtlahuaca, Mexico & Northern. Ixtlahuaca, M 13, to northwest.

17. Jalapa & Cordoba. Jalapa, L 15, to Teocelo, M 15, and building to Cordoba, M 15.

18. Juanacatlan. Juanacatlan, L 10, to El Castillo, L 10.

20. Juile & San Juan Evangelista. Juile, N 17, to San Juan Evangelista, N 16.

21. Merida, Progreso & Izamal. Merida, J 20, to Izamal, J 21; Cacalchen, J 20, to Hoctun, J 20.

22. Merida & Peto. Merida, J 20, to Peto, L 20.

23. Merida & Progreso. Merida, J 20, to Progreso, J 20.

24. Merida & Valladolid. Merida, J 20, to Progreso, J 20; Conkal, J 20, to Tunkas, J 20.

25. Mexican. Mexico, M 13, to Veracruz, M 15; Apizaco, M 14, to Puebla, M 14, Ometusco, M 13, to Pachuca, M 13; Orizaba, M 15, to Ingenio, M 15; San Andres, M 14, to Chachicomula, M 14.

26. Mexican Central. Mexico, M 13, to El Paso, Tex., B 8; Aguas Calientes, J 11, to Tampico, I 14; Tampico, I 14, to La Barra, I 14; Irapuato, L 11, to Amuca, L 10; Yurecuaro, L 11, to Tlazualulta, L 11; Silao, L 11, to Guanajuato, L 12; Francisco, L 11, to Canada del Negro, L 11; Tula, L 13, to Pachuca, L 13; Gomez Palacio, G 10, to San Pedro, G 10; Jiminez, F 9, to Rosario, F 8; Adrian, F 8, to Santa Barbara, F 8; Rincon de Romos, I 10, to Pepezalo, J 10; Guadalajara, L 10, to Zapotlan, L 9, and building to Colima, M 9; LaVega, L 9, to San Marcos, L 8.

28. Mexican Industrial. In City of Mexico, M 13.

30. Mexican International. Eagle Pass, Tex., D 12, to Papasquiaro, G 8; Sabinas, E 11, to Juarez, E 12; Monclova, F 11, to Cuatro Cienegas, F 11; Hornos, G 10, to San Pedro, G 10; Matamoros, G 10, to Tlahualilo, G 10; Pedriscena, G 9, to Valardeno, H 9; Reata, F 11, to Monterey, G 12; Horizonte, F 10, to Bermejillo, F 10; Chinacates, G 8, to Rodeo, G 8.

31. Mexican Mineral. Montercy, F 12, to Dientc, G 12.

32. Mexican National. Laredo, Tex., E 13, to Mexico, M 13; Acambaro, L 13, to Urapam, M 11; Mexico, M 13, to El Salto, L 13; San Miguel, F 13, to Matamoras, G 14; Ixtlahuaca, L 13, to Mani, L 13; Guadalupe, F 12, to Guadalupe Mines, F 12; Mexico, M 13, to Atzcapotzalto, M 13; Maravatio, L 12, to Zitucuaro, M 12; LaCima, L 12, to Angangueo, L 12, and building to Cuernavaca, M 13.

33. Mexican National Construction Co. Zacatecas, I 11, to Ojo Calientes, I 11; Mazanillo, M 9, to Colima, M 9.

34. Mexican Northern. Escalon, F 9, to Sierra Mojada, F 10.

35. Mexican Pacific. Tonala, O 17, to Tuxtla, O 17, and building to Frontera.

36. Mexican Southern. Puebla, M 14, to Oaxaca, O 15; Tlacotepec, M 14, to Acatlan, M 14, and building to Huajuapam, N 14; Oaxaca, O 15, to Ejutla, O 15, and building to Miahuatlan, O 15; Projected from Oaxaca, O 15, to San Dionisio, 36 miles; San Andre, M 14, to Tehuacan, M 14.

38. Mexico, Cuernavaca & Pacific. Mexico, M 13, to Tres Marias, M 13, and building to Acapulco, O 12.

39. Michoacan & Pacific. See Mexican National.

40. Monterey Mineral & Terminal. Monterey, G 12, to San Pedro, G 12.

41. Monterey & Mexican Gulf. Trevino, F 18, to Tampico, I 14.

42. Monterey & Topo Chico. In Monterey, G 12, from the M. N. Ry., to the Mex. Int. Ry. depots, 2 miles.

44. National Tehauntepec. Coatzacoalcos, M 16, to Salina Cruz, O 16.

45. Pachuca, Zacultipan & Tampico. Pachuca, L 13, toward Tampico, I 11.

46. Parral & Durango. Parral, F 8, to Mal Pais, F 8, and building to Durango, H 9.

48. Porvenir de Matehuala. Matehuala, H 12, to La Paz, H 12.

49. Potosi & Rio Verde. San Luis Potosi, I 12, to Rio Verde, I 13, and building eastward.

50. Rincon, San Luis de la Paz & Pozos. Rincon, J 12, to Pozos, I 12.

52. Rio Grande, Sierra Madre & Pacific. Ciudad Juarez, B 8, to Terrazas, C 7; Branch to San Pedro Mines, 41½ miles, C 7.

53. Salamanca, Valle de Santiago & Jaral. Salamanca, L 12, to Jaral, L 12.

54. San Jorges Bay & Eastern. San Jorges Bay, B 3, to Quitovac B 3.

55. San Marcos & Tecolutla. San Marcos, L 14, to Teziutlan, L 15, and building to Tecolutla, L 15.

56. Sonora. (Operated by the Southern Pacific.) Nogales, Ariz. Ter., B 5, to Guaymas, E 4; Union, D 5, to Hermosillo, D 5; under construction from Hermosillo, D 5, to the Yaqui gold region.

57. Tehuacan & Esperanza. See Mexican Southern.

58. Toluca & San Juan. Toluca, M 13, to San Juan, M 13.

59. Toluca & Tenango. Toluca, M 13, to Tenango, M 13.

60. Torres & Prietas. Prietas, D 5, to Santa Cruz, C 4.

62. Vanegas, Cedral & Matehuala. Matehuala, H 12, to Vanegas, H 12; Cedral, H 12, to Potrero, H 12.

63. Veracruz, Anton Lizardo & Alvarado. Veracruz, M 15, to Alvarado, M 16.

64. Veracruz & Pacific. Cordoba, M 15, to Ojitlan, M 15, and building to El Hule.

66. Western Railway of Mexico. Altata, H 7, to Cullacan, H 7.

70. Xuchil. Esperanza, M 14, to Xuchil, M 14.

PROJECTED AND UNDER CONSTRUCTION.

72. Central Railroad of Coahuila. Projected from Saltillo, G 12, to Trevino, G 12.

74. Chamela, Guadalajara & San Luis Potosi. Building from Guadalajara, L 10, to Chamela, M 9.

76. Gulf, Rio Grande & Pacific. Under construction from Juarez, E 12, to Concepcion, 102 miles.

78. Kansas City, Mexico & Orient. Projected from Kansas City, Mo., to Port Stillwell, G 6.

80. Mexican Northwest Pacific. Projected from U. S. Boundary Line to Cornalitos.

82. Mexican Southeastern. Under construction from San Geronimo, to the Guatemalan Boundary Line, 264 miles.

84. Mexican Western. Building from Vaca, E 5, to Topolobampa, G 5.

86. Peninsula of Lower California. Building from San Quentin, C 1, to San Diego, Cal., A 1.

88. Sonora, Sinaloa & Chihuahua. Building from Guaymas, E 5, to Chihuahua, E 8.

90. Xico. Building from Mexico, M 13, to Ecatzingo, Puebla, 35 miles.

STATES.

STATE.	CAPITAL.	INDEX.	STATE.	CAPITAL.	INDEX.
Aguascalientes,	Aguascalientes...	J 11	Morelos,	Cuernavaca...	M 13
Baja California,	La Paz.....	L 3	Nuevo Leon,	Monterey	G 8
Campeche,	Campeche.....	M 20	Oaxaca,	Oaxaca.....	O 15
Chiapas,	San Cristobal.....	O 18	Puebla,	Puebla....	M 14
Chihuahua,	Chihuahua.....	D 8	Queretaro,	Queretaro.	I 12
Coahuila,	Saltillo.....	F 11	San Luis Potosi,	San Luis Potosi	I 12
Colima,	Colima.....	M 9	Sinaloa,	Culiacan.....	G 7
Durango,	Durango.....	G 9	Sonora,	Ures.....	D 5
Federal District,	Mexico.....	M 13	Tabasco,	San Juan Bautista.....	N 18
Guanajuato,	Guanajuato.....	L 12	Tamaulipas,	Victoria.....	H 13
Guerrero,	Tixtla.....	N 13	Tepic Territory,	Tepic.....	J 8
Hidalgo,	Pachuca.....	L 13	Tlaxcala,	Tlaxcala.....	M 14
Jalisco,	Guadalajara.....	L 10	Veracruz,	Veracruz.....	M 15
Mexico,	Toluca.....	M 13	Yucatan,	Merida.....	J 20
Michoacan,	Morelia.....	M 11	Zacatecas,	Zacatecas.....	I 10

TOWNS.

TOWN.	STATE.	INDEX.	POP.
Abasolo,	Tamaulipas	H 14	
Abasolo,	Ry. 26, W., F. & Co. Ex.,	*Guanajuato*.....	
Abasolo,	Coahuila..		
Abasolo,	Nuevo Leon		
Abasolo	Nuevo, Coahuila		
Acajete,	⊖ Ry. 15, Int. E	Puebla	
Acambaro,	● Ry. 32, M. N. Ex.,	Guanajuato.....	L 12
Acambay,	Mexico		
Acanceh,	● Ry. 22, Yucatan		
Acaponeta,	● Teple	I 9	5,000
Acapulco,	3 banks, ● Ry. 3, Int. Ex.,	Guerrero...	O 13
Acatlan,	● Ry. 36, M. S. Ex.,	Puebla.....	N 14
Acatlan,	Ry. 44, Veracruz		
Acatzingo,	Puebla.....	M 14	
Acaxochitlan,	Hidalgo...	L 13	
Acaxtlahuacan,	Puebla.....		
Acayucan,	● Veracruz	N 17	900
Achlotepec,	Hidalgo.		
Acolman,	Mexico..		
Aconchi,	Sonora ..	E 5	
Actopan,	● Hidalgo.	L 13	1,100
Actopan,	Veracruz		
Acuitzeodel Canje,	Michoacan		
Acula,	Veracruz.	M 16	
Aculco,	Mexico..		
Adela,	Ry. 26, ⊃ W., F. & Co. Ex.,	Chihuahua	
Adjuntas,	Ry. 30, ⊃ W., F. & Co. Ex.,	Coahuila	I 12
Adrian,	Ry. 26, ⊃ W., F. & Co. Ex.,	Chihuahua...	F 8
Aduana,	Sonora.....	E 6
Agiabampo,	⊖ Sonora	E 5
Agua Buena,	Ry. 32	M N Ex., Mexico .....
Agua Caliente de Baca,	Sinaloa	
Agua Caliente de Garate,	Sinaloa.....	
Agua Caliente,	Chihuahua	E 7
Aguacate,	Ry. 66, ⊃ W., F. & Co. Ex.,	Sinaloa.....	H 7
Agua Legnas,	Nuevo Leon	
Agua Nueva,	Rys. 26, 32, M. N W. F. & Co. Ex.,	Chihuahua	
Agua N		
Aguascalientes,	1 bank, ● Ry. 8, W., F. & Co. Ex.,	Aguas calientes.....	J 11
Agua Calientes,	Ry.	Chihuahua.....	
Agua Verde,	Tepic	
Agua Zaca,	⊖ Ry. 56, W. F. & Co. Ex.,	Sonora	E

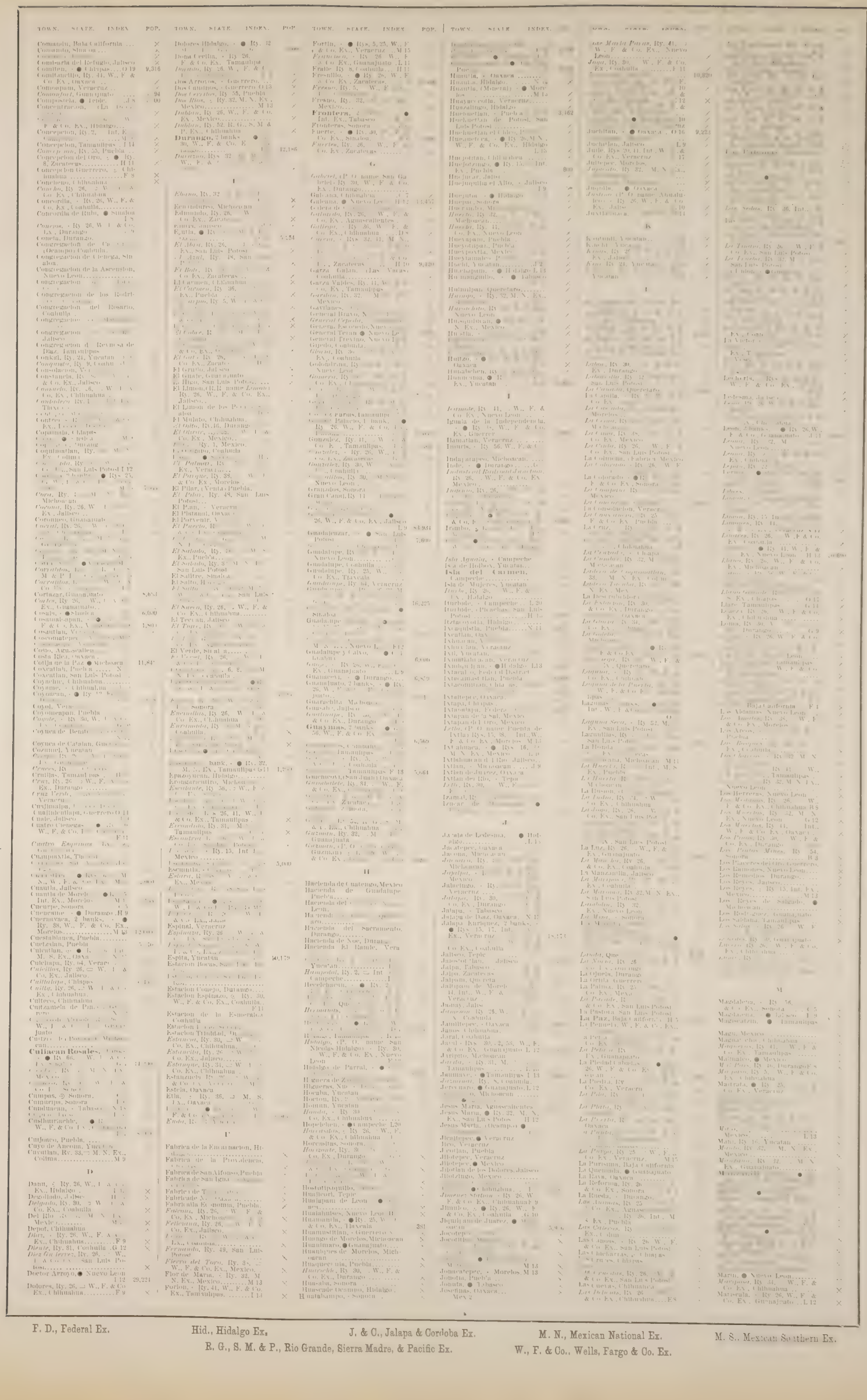

F. D., Federal Ex. Hid., Hidalgo Ex. J. & C., Jalapa & Cordoba Ex. M. N., Mexican National Ex. M. S., Mexican Southern Ex.
R. G., S. M. & P., Rio Grande, Sierra Madre, & Pacific Ex. W., F. & Co., Wells, Fargo & Co. Ex.

TOWN.	STATE.	INDEX.	POP.
Marques, ⊙ Ry. 26, W., F. & Co. Ex., Mexico	J 13	×	
Martinez de la Torre, ● Ry. 41, ⊂ W., F. & Co. Ex., Veracruz	G 12		56,855
Macota, ● Jalisco	[illegible]		
Matachic, Chihuahua	D 7		
Matadero, Veracruz	N 18		
Matalan, Sinaloa	[illegible]		
Matamoras, ⊂ Ry. 32, M. N. Ex., Tamaulipas	G 14		5,112
Matamoras, Durango	G 9		
Matamoros, ● Campeche	[illegible]		
Matamoros de la Laguna, 1 bank, ⊂ Ry. 30, W., F. & Co. Ex., Coahuila	G 10		6,295
Matamoros Izucar, ⊂ Ry. 15, Int. Ex., Puebla	N 14		6,015
Matehuala, 1 bank, ● Rys. 48, 62, ⊂ M. N. Ex., San Luis Potosi	H 12		13,101
Matiauan, Ry. 26, ⊂ W., F. & Co. Ex., Chihuahua	[illegible]	×	
Matute, Ry. 26, ⊂ W., F. & Co. Ex., Jalisco	[illegible]		
Maxcanu, ⊂ ● Ry. 2, ⊂ Int. Ex., Yucatan	J 20		9,613
Mayao, Ry. 32, M. N. Ex., Michoacan	[illegible]	×	
Mayran, Ry. 30, ⊂ W., F. & Co. Ex., Coahuila	[illegible]	×	
Maytorena, Ry. 56, W., F. & Co. Ex., Sonora	[illegible]	×	
Mazamitla, Jalisco	L 10	×	
Mazapa, ⊂ Ry. 15, Int. Ex., Morelos	[illegible]	×	
Mazapil, ● Zacatecas	H 11		
Mazatepec, Puebla	[illegible]		
Mazatepec, (San Lucas) Morelos	[illegible]	×	
Mazatepa, Tabasco	[illegible]	×	
Mazatlan, 3 banks, ● Sinaloa	[illegible]		16,900
Medano Blanco, Sonora	[illegible]		
Medanos, Ry. 52, ⊂ R. G., S. M. & P., Ex., Chihuahua	[illegible]	×	
Medellin, ⊙ Ry. 63, Veracruz	M 15	×	
Medina Agnes, Ry. 43, Int., W., F. & Co. Ex., Veracruz	N 16	×	
Mendez, Ry. 38, W., F. & Co. Ex., [illegible]	[illegible]		
Mendez, Ry. 26, ⊂ W., F. & Co. Ex., Tamaulipas	[illegible]		
Mendoza, Ry. 28, ⊂ W., F. & Co. Ex., Zacatecas	[illegible]		
Mecqui, ● Chihuahua	[illegible]		
Mercedes, (Cafetal) Oaxaca	[illegible]		
Merida, 3 banks, ● Rys. 21, 22, 23, 24, Int. Ex., [illegible]	L 20		[illegible]
Mesa, Rys. [illegible] M. & P., W., F. & Co. Ex., [illegible]	[illegible]		
Mesa, Ry. 32, ⊂ M. N. Ex., Nuevo Leon	[illegible]	×	
Mesa, Ry. 32, M. N. Ex., Tamaulipas	[illegible]	×	
Metepec, Hidalgo, Mexico	[illegible]	×	
[illegible] Ex., Mexico	M 1		5,[illegible]
Metlatoyuca, ● Puebla	[illegible]	×	
Metzquititlan, Hidalgo	[illegible]	×	
Mexcala, ⊂ Ry. 16, W., F. & Co. Ex., Morelos	[illegible]	×	
Mexcalitlan, Tepic	[illegible]	×	
Mexia, Ry. 36, M. N. Ex., Oaxaca	[illegible]		
[illegible]	[illegible]	×	
MEXICO, 23 banks, ● Rys. 14, 15, 25, 26, 28, 29, Int., M. N., W., F. & Co., Ex., Federal Dist.	M		[illegible]
Mexico [illegible]	[illegible]		
Mexicanos, Jalisco	[illegible]	×	
Mextitlan, ● Hidalgo	[illegible]		8,250
Mezquital del Oro, Zacatecas	[illegible]	×	
Mezquite, Ry. 30, ⊂ W., F. & Co. Ex., [illegible]	[illegible]		
[illegible] Ex., Guanajuato	[illegible]		
[illegible], San Luis Potosi	J 2		
[illegible], Morelos	[illegible]		
Michuantlan, ● [illegible]	[illegible]		
M. S. Ex., Oaxaca	[illegible]		
Michuantlan, (San [illegible]) Puebla	[illegible]		
Miers, [illegible] Ex., San Luis Potosi	[illegible]		
Mieleras, Ry. 26, ⊂ W., F. & Co. Ex., [illegible]	[illegible]		
Miel, ● Tamaulipas	F 13		7,114
[illegible] Noriega, Nuevo Leon	[illegible]	×	
Milpas, Sinaloa	[illegible]		
Minas, Ry. 30, ⊂ W., F. & Co. Ex., Coahuila	F 7		
Mina, ⊂ Ry. 30, ⊂ W., F. & Co. Ex., Nuevo Leon	G 12	×	
[illegible] Ex., Chihuahua	D 7		
Minas de Hondo, Coahuila	[illegible]		
Minas Nuevas, Ry. [illegible] Chihuahua	F 8	×	
Minos Prieto, Ry. [illegible] W., F. & Co. Ex., Sonora	D 5	×	
Mirabal, ● [illegible] Veracruz	N 17		1,393
Mineral de Catorce, Guanajuato	[illegible]	×	
Mineral de [illegible]	[illegible]	×	
Mineral de Lampazos, Sonora	[illegible]		
Mineral de la Mula, Coahuila	[illegible]	×	
Mineral de La Ojuela, Durango	[illegible]		
Mineral de la Parrilla, Durango	[illegible]	×	
Mineral de la [illegible] Guanajuato	[illegible]		
Mineral del Cabezon, Yucatan	[illegible]		
Mineral del Carrizo, Chihuahua	[illegible]	×	
Mineral del Chico, Hidalgo	[illegible]	×	
Mineral del Cubo, Guanajuato	[illegible]		
Mineral del Monte, ● Hidalgo	[illegible]	×	
Mineral de Loreto, Chihuahua	[illegible]	×	
Mineral del Oro, ● Mexico	[illegible]	×	
Mineral del Rastro, Sinaloa	[illegible]	×	
Mineral del Zopilote, Tepic	[illegible]		
Mineral de Minillas, Zacatecas	[illegible]		
Mineral de Morelos, Chihuahua	[illegible]	×	
Mineral de Nuestra Señora, Sinaloa	[illegible]	×	
Mineral de Nueva Union, Chihuahua	[illegible]	×	
Mineral de Sta. Eulalia, Chihuahua	[illegible]	×	
Mineral de San Vicente, Sinaloa	[illegible]	×	
Mineral La Descubridora, Durango	[illegible]		
Minillas, Zacatecas	[illegible]		
Miquihuana, Tamaulipas	J 13		
Mirador, Oaxaca	[illegible]		
Miraflores, Baja California	I 5		
M[illegible], Mexico	[illegible]		
M[illegible], ● Veracruz	[illegible]		
M[illegible], ● Jalisco	[illegible]		
[illegible] & Co. Ex., [illegible] Valle	[illegible]		
Mixquahuala, Hidalgo	[illegible]		
Mixtlan, Jalisco	[illegible]		
Mochicuni, Sinaloa	[illegible]		
Mochis, Sinaloa	[illegible]		
Mocuchu, Yucatan	[illegible]		
Mororito, ● Sinaloa	[illegible]		
Moctezuma, Ry. 26, ⊂ W., F. & Co. Ex., Chihuahua	[illegible]		
Moctezuma, ● Sonora	[illegible]		
Moctezuma, ⊂ Ry. 32, M. N. Ex., San Luis Potosi	[illegible]		
Mogalti, Ry. 44, W., F. & Co. Ex., Oaxaca	[illegible]	×	
Mojina, Ry. 32, M. N. Ex., Nuevo Leon	[illegible]	×	
Molango, ● Hidalgo	L 13	×	
Molcaxac, Puebla	[illegible]	×	
Molino la Defensa, Ry. [illegible] M. N. Ex. [illegible]	[illegible]		
Monclova, ● Ry. 30, W., F. & Co. Ex., Coahuila	F 11		10,000
Montana, Ry. 26, ⊂ W., F. & Co. Ex., San Luis Potosi	[illegible]	×	
Monte Bello, Oaxaca	[illegible]	×	
Monterisito, ● Tabasco	N 19	×	
Monte de Oro, Oaxaca	[illegible]	×	
Monte Escobedo, Zacatecas	I 8	×	
Monteleon, Ry. 26, ⊂ W., F. & Co. Ex., Michoacan	[illegible]	×	
Montemorelos, ⊂ ● Ry. 41, W., F. & Co. Ex., Nuevo Leon	G 12		15,297
Monterey, 5 banks, ● Rys. 30, 31, 32, 40, 41, 42, M. N., W., F. & Co. Ex., Nuevo Leon	G 12		56,855
Montolongo, Ry. 50, Guanajuato	[illegible]		
Morales, Ry. 32, M. N. Ex., Tamaulipas	[illegible]		
Morales, Rys. 14, 38, W., F. & Co. Ex., Mexico	[illegible]		
Morelia, 2 banks, ● Ry. 32, M. N. Ex., Michoacan	M 12		[illegible]
Morelos, ● Coahuila	E 12		7,139
Morelos, ⊂ Rys. 3, 28, ⊂ Int. Ex., Zacatecas	M 13		[illegible]
Moreno, Ry. 56, ⊂ W., F. & Co. Ex., Sonora	D 5	×	
Moreno, Ry. 26, ⊂ W., F. & Co. Ex., Michoacan	L 10	×	
Morillo, Ry. 32, ⊂ M. N. Ex., Tamaulipas	[illegible]	×	
Moris, Chihuahua	[illegible]	×	
Morita, Ry. 26, ⊂ W., F. & Co. Ex., Chihuahua	[illegible]	×	
Moroleon, Guanajuato	[illegible]		6,195
Motul, ⊂ Ry. 24, Yucatan	J 21		1,995
Motzorongo, Ry. 64, Veracruz	[illegible]		
Movas, Sonora	F 6	×	
Mulatos, Sonora	[illegible]	×	
Mulege, ● Baja California	[illegible]	×	
Muleros, Durango	[illegible]	×	
Muller, Ry. 3, Chihuahua	D 8	×	
Muna, Yucatan	[illegible]	×	
Muzquitz, ⊂ Coahuila	[illegible]	×	
N			
Nacajuca, Tabasco	[illegible]	×	
Nacori Chico, Sonora	D 6	×	
Nacori Grande, Sonora	D 6	×	
Nadadores, ⊂ Ry. 30, W., F. & Co. Ex., Coahuila	[illegible]	×	
Naniquipa, Chihuahua	[illegible]		
Nanacamilpa, ⊂ Ry. 15, Int. Ex., Puebla	[illegible]	×	
Nanahuipac, (San Antonio) Oaxaca	[illegible]	×	
Navis, Chihuahua	C 7	×	
Nayades, Ry. 26, ⊂ W., F. & Co. Ex., Guanajuato	[illegible]	×	
Naranto, Ry. 38, ⊂ W., F. & Co. Ex., Mexico	[illegible]	×	
Nazas, Rys. 62, 63, Int. Ex., Nuevo Leon	[illegible]	×	
Nativitas, (San Marcos) Tlaxcala	[illegible]	×	
Navojoa, ● Sonora	[illegible]		
● Ry. 32, M. N. Ex., Mexico	M 13	×	
Nautla, Veracruz	L 15	×	
Nava, ● Ry. 26, W., F. & Co. Ex., Coahuila	I 12	×	
Navajoa, Sonora	E 1	×	
Navarrete, Tepic	[illegible]	×	
Navolato, Ry. 26, W., F. & Co. Ex., Sonora	[illegible]	×	
Nazas, ● Durango	G 9	×	
Nazeno, Ry. 26, W., F. & Co. Ex., Morelos	[illegible]		
Nazi, ● Ry. 26, W., F. & Co. Ex., Mexico	[illegible]	×	
Nieves, ⊂ ● Zacatecas	H 13	×	
Nilepec, (Santiago) Oaxaca	O 17		
Nochistongo, Ry. 26, ⊂ W., F. & Co. Ex., Mexico	M [illegible]		
Nochixtlan, ● Oaxaca	[illegible]		
Nochistlan, ● Zacatecas	[illegible]		
Nogales, Michoacan	M [illegible]		
Nogales, [illegible]	[illegible]		
Nogales, ● Rys. [illegible]	[illegible]		
Nogales, ● Durango	[illegible]		
Nonoava, Chihuahua	E 7		
Nopalo, Ry. 36, Int., M. N. Ex., Puebla	M 13		
Nopalapan, ⊂ [illegible]	[illegible]		
Nopalucan, Ry. [illegible] Puebla	[illegible]		
Noria, Ry. 30, ⊂ W., F. & Co. Ex., Durango	[illegible]		
Noria de los Angeles, Zacatecas	[illegible]		
Noria de los Ozuna, ⊂ Sinaloa	G 7		
Nostepec, Guerrero	[illegible]		
Nuevo Cinco Grandes, Ry. 5, ⊂ W., F. & Co. Ex., [illegible]	[illegible]		
Nuevo Laredo, [illegible]	[illegible]		
● Ry. [illegible] M. N. Ex., [illegible]	[illegible]		
Nuevo Morelos, [illegible]	[illegible]		
Nuevo Urecho, Michoacan	[illegible]		
Numaran, Michoacan	[illegible]		
Nuevo [illegible]	[illegible]		
O			
Oaxaca, 2 banks, ⊂ ● Ry. 36, Int., M. N. Ex., Oaxaca	D 15		32,640
Obapos, Ry. 30, ⊂ W., F. & Co. Ex., Chihuahua	[illegible]		
Obregon, ⊂ Ry. 32, M. N. Ex., Guanajuato	[illegible]		
Ocampo, ⊙ Ry. 32, M. N. Ex., Michoacan	[illegible]		
Ocampo, Durango	[illegible]		
Ochoa, Ry. 26, ⊂ W., F. & Co. Ex., Tamaulipas	[illegible]		
Ocomingo, Chiapas	[illegible]		
Ocosingo, Chiapas	[illegible]		
Ocotlan, ● Ry. 26, W., F. & Co. Ex., [illegible]	[illegible]		
Ocotlan, ⊂ Mexico, Ry. [illegible] M. N. Ex., Oaxaca	N 17		
Ocozocoautla, Mexico	M 12		
Ocuila, ⊂ Mexico	[illegible]		
Ocuyo, Ry. 32, M. N. Ex., Michoacan	[illegible]		
Ojapam, Ry. 14, Int., W., F. & Co. Ex., Veracruz	N 7		
Ojitlan, ⊂ Oaxaca	[illegible]		
Ojocaliente, ⊂ Ry. 26, W., F. & Co. Ex., Chihuahua	[illegible]	×	
Ojo Caliente, Rys. 2, M. N. Ex., Nuevo Leon	[illegible]	×	
Ojocaliente, ● Zacatecas	H 11		
Ojo de Agua, ● Ry. 15, Int. Ex., Puebla	[illegible]		
Ojuela, Ry. 32, M. N. Ex., Durango	[illegible]		
Olinala, ● Ry. 3, M. N. Ex., Mexico	[illegible]		
Olinalá, Ry. 64, Int., M. N. Ex., Mexico	[illegible]		
Omitlan, Int. Ex., Hidalgo	[illegible]		
Opichen, Yucatan	[illegible]		
Opodepe, Sonora	[illegible]		
Oquitoa, Sonora	[illegible]		
Odama, Ry. 1, W., F. & Co. Ex., Veracruz	[illegible]		
Orendain, Ry. 6, W., F. & Co. Ex., Jalisco	[illegible]		
Orizaba, Ry. 26, W., F. & Co. Ex., [illegible]	[illegible]		
Orizaba, Hidalgo	[illegible]		
Oro, Ry. 32, M. N. Ex., [illegible]	[illegible]		
Orocutin, Michoacan	[illegible]		
Orozco, Guanajuato	[illegible]		
Ortega, ⊂ ● Ry. 1, W., F. & Co. Ex., Chihuahua	[illegible]		
Ortiz, Ry. 41, W., F. & Co. Ex., Tamaulipas	[illegible]		
Ortiz, (Noria de Ortiz) Rys. 55, W., F. & Co. Ex., [illegible]	[illegible]		
Otaez, Durango	[illegible]		
Ozatitlan, ● Veracruz	[illegible]		
Otumba, ⊂ ● Rys. 15, 25, Int., W., F. & Co. Ex., Mexico	M 13		
Oxkutzcab, Ry. 22, Yucatan	L 20		
Ozulunna, ⊂ ● Veracruz	J 14		
Ozumatlan, Oaxaca	[illegible]		
Ozumba, Rys. 25, Int. Ex., Mexico	[illegible]		
P			
Pabellon, Ry. 26, ⊂ W., F. & Co. Ex., Aguascalientes	I 11	×	
Pacheco, Ry. 26, ⊂ W., F. & Co. Ex., Zacatecas	H 10	×	
Pacho, Ry. 15, ⊂ Int. Ex., Veracruz	[illegible]	×	
Pachuca, 1 bank, ● Rys. 14, 25, 26, 45, Int., W., F. & Co. Ex., Hidalgo	L 13		52,189
Padilla, Tamaulipas	H 13		1,500
Pahuatlan, Puebla	[illegible]	×	
Palia, ⊙ Ry. 30, W., F. & Co. Ex., Coahuila	F 11	×	
Pajuncaran, Michoacan	[illegible]	×	
Palenque, ⊂ Chiapas	N 19		2,500
Palizada, ● Campeche	M 19	×	
Palmar, Ry. 25, ⊂ W., F. & Co. Ex., Mexico	[illegible]	×	
Palma, ⊙ Ry. 32, M. N. Ex., Nuevo Leon	[illegible]	×	
Palmar, ⊂ Puebla	M 14	×	
Palmas, (R. R. name *Las Palmas*) Ry. 26, W., F. & Co. Ex., San Luis Potosi	J 13	×	
Palmillas, Ry. 32, M. N. Ex., Mexico	[illegible]		
Palmillas, Ry. 26, ⊂ W., F. & Co. Ex., Hidalgo	[illegible]		
Palmillas, Tamaulipas	I 13	×	
Palmito, Ry. 26, W., F. & Co. Ex., Zacatecas	[illegible]	×	
Panaba, Yucatan	J 21	×	
Panibducaro de la Reforma, Michoacan	[illegible]	×	
Pantano, Ry. 30, ⊂ W., F. & Co. Ex., Coahuila	[illegible]	×	
Pantupec, Puebla	L 14	×	
Panzingo, Ry. 36, Int., M. N. Ex., Puebla	[illegible]		
Panuco, Coahuila	[illegible]	×	
Panuco, ⊂ Veracruz	[illegible]	×	
Panuco de Coronado, Durango	[illegible]	×	
Paredon Minas, ● [illegible] Nuevo Leon	[illegible]	×	
Parras, ● Ry. 25, W., F. & Co. Ex., Mexico	[illegible]	×	
Parras, ● San Buenaventura	[illegible]		
● Ry. 32, M. N. Ex., Mexico	[illegible]		
Papantla, ● Veracruz	L 14		14,267
Papasquiaro, ⊂ Ry. 30, W., F. & Co. Ex., Durango	T 8		3,800
Paracuaro de Morelos, Michoacan	[illegible]	×	
Paracho de Verduzco, Michoacan	[illegible]	×	
Paraiso, Tabasco	M 11	×	
Paraje Nuevo, Ry. 25, W., F. & Co. Ex., Veracruz	[illegible]	×	
Paranguaricutiro, Michoacan	[illegible]		
Paranguitiro, Ry. 22, ⊂ M. N. Ex., Michoacan	[illegible]		
Parras, Nuevo Leon	[illegible]		
Pardon, ⊙ Ry. 41, W., F. & Co. Ex., Coahuila	[illegible]		
Parlan, ● Ry. 36, ⊂ M. N. Ex., Oaxaca	N 15	×	
Parnaso, Jalisco	[illegible]	×	
Parral, 1 bank, ⊂ Rys. 28, 16, W., F. & Co. Ex., Chihuahua	F 8		7,269
Parral Junction, Ry. 26, W., F. & Co. Ex., Chihuahua	[illegible]		
Parras de la Fuente, ● Coahuila	G 10		8,236
Pasaje, Ry. 30, ⊂ W., F. & Co. Ex., Durango	[illegible]	×	
Paso de Cuarenta, Jalisco	[illegible]	×	
Paso del Correo, Veracruz	[illegible]	×	
Paso del Jobo, Oaxaca	[illegible]	×	
Paso del Macho, ⊂ ● Ry. 25, W., F. & Co. Ex., Veracruz	[illegible]	×	
Paso del Norte, ⊂ Chihuahua	[illegible]		7,000
Paso del Toro, Ry. 63, W., F. & Co. Ex., Veracruz	[illegible]	×	
[illegible] Ex., Durango	[illegible]	×	
[illegible] Ry. 30, ⊂ W., F. & Co. Ex., Coahuila	[illegible]	×	
Pateo, ⊙ Ry. 32, M. N. Ex., Michoacan	[illegible]	×	
Patos, Rys. 6, 30, ⊂ W., F. & Co. Ex., Durango	G 8	×	
Patrocinio, Ry. 15, Int. Ex., Puebla	[illegible]	×	
Patti, Ry. 26, ⊂ W., F. & Co. Ex., Michoacan	[illegible]	×	
Patzcuaro, ● Ry. 32, M. N. Ex., Michoacan	M 12		8,000
Pedernales, Ry. 5, ⊂ W., F. & Co. Ex., Chihuahua	[illegible]	×	
Pedregal, Ry. [illegible] M. N. Ex., [illegible]	[illegible]	×	
Pegueros, Ry. [illegible] W., F. & Co. Ex., [illegible]	[illegible]		
Pena, Ry. 26, ⊂ W., F. & Co. Ex., Hidalgo	[illegible]	×	
[illegible] Müller, Durango	[illegible]	×	
Pena Prieta, Ry. 32, M. N. Ex., Guanajuato	[illegible]		
Penasco, Ry. 32, M. N. Ex., San Luis potosi	[illegible]	×	
Penjamillo de Degollado, Michoacan	[illegible]	×	
Penjamo, ● Ry. 26, W., F. & Co. Ex., Guanajuato	L 11		8,000
Penoles, ● Durango	[illegible]	×	
Penon Blanco, ● Durango	[illegible]	×	
Penon Blanco, Ry. 26, W., F. & Co. Ex., Zacatecas	[illegible]	×	
Peñuela, Ry. 25, ⊂ W., F. & Co. Ex., Veracruz	[illegible]	×	
Peñuelas, ⊂ Ry. 26, W., F. & Co. Ex., Aguascalientes	[illegible]	×	
Peotillos, ⊙ Ry. 26, W., F. & Co. Ex., San Luis Potosi	[illegible]	×	
Peralta, Ry. 26, ⊂ W., F. & Co. Ex., Coahuila	[illegible]	×	
Peratello, Ry. 14, ⊂ Int. Ex., Mexico	[illegible]	×	
Periban de Ramos, Michoacan	M 11	×	
Pericos, Sinaloa	G 7	×	
Peronal, Ry. 26, ⊂ W., F. & Co. Ex., Durango	G 9	×	
[illegible]	[illegible]	×	
Pesquera, Ry. 56, W., F. & Co. Ex., Sonora	[illegible]	×	
Pesquera Chica, ⊙ Ry. 41, W., F. & Co. Ex., Nuevo Leon	G 12	×	
Petlana, Oaxaca	O 16	×	
Petatlan, Guerrero	N 11	×	
Petlalcingo, Puebla	[illegible]	×	
Peto, ⊂ ● Ry. 22, Yucatan	L 21		6,739
Peyotes, ⊂ Ry. 30, W., F. & Co. Ex., Coahuila	[illegible]	×	
Piaxtla, Puebla	N 14	×	
Picardias, ⊂ Ry. 26, W., F. & Co. Ex., Coahuila	G 10	×	
Pichucalco, ● Chiapas	N 18		8,549
Piedras, Ry. 22, ⊂ M. N. Ex., Nuevo Leon	[illegible]	×	
Piedra Gordo, ⊂ Zacatecas	[illegible]	×	
Piedra Parada, Ry. 50, Guanajuato	[illegible]	×	
Piedras Negras, (P. O. name Ciudad Porfirio Diaz) Ry. 30, W., F. & Co. Ex., Coahuila	D 12	×	
Pierson, Ry. 36, ⊂ W., F. & Co. Ex., Sonora	[illegible]	×	
Pihuamo, Jalisco	[illegible]	×	
Pijijiapam, Chiapas	[illegible]	×	
Pilar de Conchos, (Zaragoza) Ry. 26, W., F. & Co. Ex., Chihuahua	E 8	×	
Pilares de Teras, Sonora	[illegible]	×	
Pimienta, Ry. 26, W., F. & Co. Ex., Zacatecas	[illegible]	×	
Pinos, ● Zacatecas	H 11		8,183
Pinos Altos, Chihuahua	[illegible]	×	
Pinotepa Nacional, Oaxaca	[illegible]	×	
Pinto, Ry. 32, M. N. Ex., San Luis Potosi	[illegible]	×	
Pisaflores, Hidalgo	[illegible]	×	
Pitiquito, Sonora	C 4	×	
Plan de Barrancas, Tepic	[illegible]	×	
Plan de Las Hajas, Veracruz	[illegible]	×	
Platon Sanchez, Veracruz	[illegible]	×	
Playa Colorado, ⊂ Sinaloa	G 6	×	
Playa Vicente, ● Veracruz	[illegible]	×	
Piedmar, Ry. 56, ⊂ W., F. & Co. Ex., Sonora	[illegible]	×	
Plomosas, Sinaloa	[illegible]	×	
Plama Hidalgo, ● Oaxaca	[illegible]	×	
Pobladon, Ry. 32, M. N. Ex., San Luis Potosi	[illegible]	×	
Pochinoc, Ry. 54, Puebla	[illegible]	×	
Pochutla, ⊂ ● Hidalgo	[illegible]	×	
Polotitlan, ⊂ Ry. 26, W., F. & Co. Ex., Hidalgo	[illegible]	×	
Pombuch, Ry. [illegible] Ex., [illegible]	[illegible]	×	
Pomoca, Ry. 32, M. N. Ex., Michoacan	[illegible]	×	
Ponuch, Ry. 2, ⊂ Int. Ex., Campeche	L 20	×	
Poncitlan, ⊂ ● Ry. 26, W., F. & Co. Ex., Jalisco	L 10	×	
Popotla, Ry. 12, Mexico	[illegible]	×	
Portezuelo, Jalisco	[illegible]	×	
Porvenir, Ry. 26, ⊂ W., F. & Co. Ex., Coahuila	[illegible]	×	
Potam, Sonora	[illegible]	×	
Potrero, ⊂ Rys. [illegible] M. N. Ex., Durango	[illegible]	×	
Pozo, Ry. 26, ⊂ W., F. & Co. Ex., Durango	[illegible]	×	
Pozo, Rys. 56, 60, W., F. & Co. Ex., Sonora	D 5	×	
Pozo, Ry. 30, ⊂ W., F. & Co. Ex., Coahuila	G 10	×	
Pozo, Ry. 26, ⊂ W., F. & Co. Ex., San Luis Potosi	[illegible]	×	
Pozos, ● Rys. 49, 50, Guanajuato	F 12	×	
Presidio, Ry. 84, Veracruz	[illegible]	×	
Presidio del Norte, (Ojinaga) ● Chihuahua	D 9	×	
Prieto, Ry. 31, ⊂ W., F. & Co. Ex., Tamaulipas	[illegible]	×	
Prieto, Ry. 26, ⊂ W., F. & Co. Ex., Hidalgo	L 13	×	
Progreso, ● Oaxaca	[illegible]	×	
Progreso, Chihuahua	[illegible]	×	
Progreso, ● Puebla	[illegible]	×	
Progreso, 2 banks, ● Int. Ex., Yucatan	[illegible]	×	
Promontorios, Sonora	[illegible]	×	
Providencia, Guerrero	[illegible]	×	
Puebla, 3 banks, ● Rys. 15, 25, 36, Int., M. S., W., F. & Co. Ex., Puebla	M 14		9,7[illegible]
Puebla Viejo, Tamaulipas	[illegible]		500
Pueblito, Chihuahua	[illegible]	×	
Pueblito, Queretaro	[illegible]	×	
Pueblo de Querendaro, Michoacan	[illegible]	×	
Pueblo Nuevo, Durango	[illegible]	×	
Pueblo Nuevo, Guanajuato	[illegible]	×	
Pueblo Nuevo, Jalisco	O 13	×	
Pueblo Nuevo de las Raices, Tabasco	[illegible]	×	
Pueblo de Santa Fe, Veracruz	[illegible]	×	
Pueblo de Suaqui, Sonora	[illegible]	×	
Puente de Ixtla, ⊂ Ry. 38, Int., W., F. & Co. Ex., Morelos	M 13	×	
Puerto, Rys. 36, 56, ⊂ W., F. & Co. Ex., Sonora	C 7	×	
Puerto Angel, [illegible] ● Oaxaca	[illegible]	×	
Puerto de Arista, Chiapas	[illegible]	×	
Pungarabato, ● Michoacan	[illegible]	×	
Purepero de Chaiz, Michoacan	L 11		7,826
Purisima del Rincon, Ry. 26, W., F. & Co. Ex., Guanajuato	[illegible]		
Purgandiro de Calderon, ● Michoacan	[illegible]		8,172
Puria, (Santa Maria) ● Oaxaca	[illegible]	×	
Q			
Quelite, Sinaloa	[illegible]		
Querendaro, (Puebla)	[illegible]		
M. N. Ex., Michoacan	[illegible]		
Queretaro, 3 banks, ● Rys. 26, W., F. & Co. Ex., Queretaro	[illegible]		[illegible]
Querobabi, ⊂ Ry. 56, W., F. & Co. Ex., Sonora	C 5		[illegible]
Quescula, Coahuila	[illegible]		
Quetchulac, Puebla	M 14	×	
Quetzalapa, Oaxaca	[illegible]	×	
Quila, Sinaloa	[illegible]	×	
Quintero, [illegible]	[illegible]	×	
Quiriego, ⊂ Sonora	[illegible]	×	
Quirin, ⊂ Ry. 32, M. N. Michoacan	[illegible]	×	
Quiroga, Michoacan	[illegible]	×	
Quitobac, Ry. 54, Sonora	[illegible]	×	
Quitupan, Jalisco	[illegible]	×	
R			
Rafael, ⊂ Ry. 30, ⊂ W., F. & Co. Ex., Coahuila	[illegible]		
Ramal del Rabano, M. S. Ex., Puebla	[illegible]	×	
Ramirez, Ry. 32, M. N. Ex., Tamaulipas	[illegible]		
Ramos Antonio, Ry. 14, W., F. & Co. Ex., Oaxaca	[illegible]		
Ramon Treviño, Ry. 32, M. N. Ex., Nuevo Leon	[illegible]		
Ramos Arizpe, ⊂ Ry. 32, M. N. Ex., Coahuila	[illegible]	×	
Ramos de Mineral, Potosi	[illegible]	×	
Ranchería, Ry. 26, ⊂ W., F. & Co. Ex., Chihuahua	[illegible]	×	
Rancho Adilfiera, Ry. 46, Chihuahua	F 8	×	
Rancho de Cabras, Ry. 36, ⊂ M. S. Ex., Puebla	[illegible]	×	
Rancho de Golfo, Ry. 46, Chihuahua	F 8	×	
Rancho Nuevo, ⊂ Rys. 6 W., F. & Co. Ex., Coahuila	[illegible]	×	
Rangel, Jalisco	[illegible]	×	
Rascon, ⊂ Ry. 26, W., F. & Co. Ex., San Luis Potosi	[illegible]	×	
Rayon, Tamaulipas	[illegible]	×	
Rayon de Hidalgo, ● San Luis Potosi	[illegible]		6,150
Rayones, Nuevo Leon	G 12	×	
Real del Castillo, Baja California	A 1	×	
Reata, Ry. 30, ⊂ W., F. & Co. Ex., Coahuila	[illegible]	×	
Refugio Catorce, Ry. 62, ⊂ M. N. Ex., San Luis Potosi	[illegible]	×	
Refugio, ⊂ ● Ry. [illegible] W., F. & [illegible]	[illegible]	×	
Rellano, Ry. [illegible] Co. Ex., [illegible]	[illegible]		
Reges, Rys., 26, 32, ⊂ M. N. W., F. & Co. Ex., Mexico	[illegible]		
Reyes, ⊂ Puebla	L 9		3,105
Reynosa, ● Ry. 32, M. N. Ex., [illegible]	[illegible]		
Reynosa Viejo, Ry. [illegible] M. N. Ex., Tamaulipas	[illegible]		
Rincon, ⊙ Ry. 26, W., F. & Co. Ex., Coahuila	[illegible]	×	
Rincon, ⊂ Rys. 32, 50, M. N. Ex., Guanajuato	[illegible]	×	
Rincon, Ry. 28, W., F. & Co. Ex., Guanajuato	[illegible]	×	
Rinconada, Ry. 3, M. N. Nuevo Leon	[illegible]		
Rinconada, ⊂ Ry. [illegible] Co. Ex., Puebla	[illegible]	×	
Rinconada Enriqueta, Int. Ex. [illegible]	[illegible]	×	
Rincon de Romos, ● W., F. & Co. Ex. [illegible]	[illegible]		
Rio Blanco, Queretaro	[illegible]	×	
Rio Florido, ⊂ Chihuahua	F 8	×	
Rio Grande, ● Zacatecas	H 10	×	
Rio Hondo, ⊙ ● Rys. [illegible] N. Ex., Mexico	[illegible]	×	
Rio Secco, Ry. [illegible] & [illegible] Ex., Sonora	[illegible]	×	
Rio Verde, ● Ry. 49, San Luis Potosi	[illegible]	×	
Rio Verde, 1, [illegible] F. & Co. Ex. [illegible]	[illegible]	×	
Risco, Ry. 14, ⊂ Int. Mexico	[illegible]	×	
Rivera, Ry. 26, ⊂ W., F. & Co. Ex., Guanajuato	[illegible]	×	
Robeo, Ry. 30, ⊂ W., F. & Co. Ex., Durango	[illegible]	×	
Rodriguez, Ry. 32, M. N. Ex., Coahuila	[illegible]	×	
Rodriguez,

SAN — SAN M

TOWN.	COUNTY.	INDEX.	POP.
San Nicolas de las Garzas, Nuevo Leon		×	
San Nicolas del Ora, Guerrero		×	
San Nicolas de los Ranchos, Puebla		×	
San [illegible]			
[illegible]			
[illegible]			

INDEX OF MAPS.

PAGE.
Abyssinia.....610
Afghanistan...593
Africa.....544
Alabama.....312
Alaska Ty.....418
Alberta.....468
Algeria.....607
Andorra.....570
Arabia.....540
Argentine.....568
Arizona Ty....370
Arkansas.....338
Armenia.....598
Asia.....540
Assiniboia.....468
Athabasca.....468
Atlantic Ocean.558
Australia.....550
Austria-Hungary....578
Bahamas.....526
Baluchistan....593
Barbadoes Is...551
Belgium.....579
Bermudas.....566
Bhotan.....597
Bokhara.....593
Bolivia.....560
Borneo.....606
Bosnia.....578
Bourbon Is....551
Brazil.....564
British Col.....472
British Guiana.557
British Honduras....522
Bulgaria.....590
California..378-386
Canada.....514
Cape Colony...608
Central Africa.604
Central Am....522
Ceylon.....597
Chile.....568
China.....596
Cochin-China..540
Colombia.....556
Colorado.....204
Congo Free State.....604
Connecticut... 27
Corsica.....574
Costa Rica.....523
Crete.....591
Cuba.....482
Cyprus.....591
Delaware..... 85
Denmark.....582
District of Columbia.... 84
Dutch Guiana .557
Eas'n Roumelia590
East Indies....600
Ecuador.....556
Egypt.....610
England.....572
Europe.....536
Faroer Is.....583
Fiji Is..... 551
Florida.....300
France.....567
Franklin.....514
French Guiana.557
French Indo-China.....540
Georgia.....294
Germany.....588
Gibraltar.....570
Great Britain...572
Greece.....575
Greenland.....583
Guatemala.....522
Haiti.....527
Hawaii..... 422
Herzegovina...578
Honduras.....523
Iceland.....583
Idaho.....404
Illinois.....158
India.....597
Indiana.....146
Indian Ty.....362
Iowa.....168
Ireland.....580
Italy.....571
Jamaica.....530
Japan.....596
Java.....602
Kansas.....190
Keewatin.....514
Kentucky..246-258
Khiva.....593
Korea.....596
Labrador.....432
Liberia.....514
Louisiana.....328
Loyalty Is.....551
Luxemburg....579
Mackenzie.....514
Madagascar....548
Madeira Is.....551
Maine..... 10
Maltese Is.....551
Malta.....551
Manitoba..... 464
Maryland..... 84
Massachusetts.. 22
Mauritius Is...551
Mexico.....478
Michigan.....136
Minnesota.....224
Mississippi....320
Missouri.....180
Monaco.....567
Montana.....392
Montenegro....590
Morocco.....607
Natal.....608
Nebraska.....196
Nepal.....597
Netherlands....579
Nevada.....374-382
New Brunswick444
New Caledonia Is.551
Newfoundland.432
New Guinea....619
New Hampshire 14
New Jersey.... 76
New Mex. Ty..366

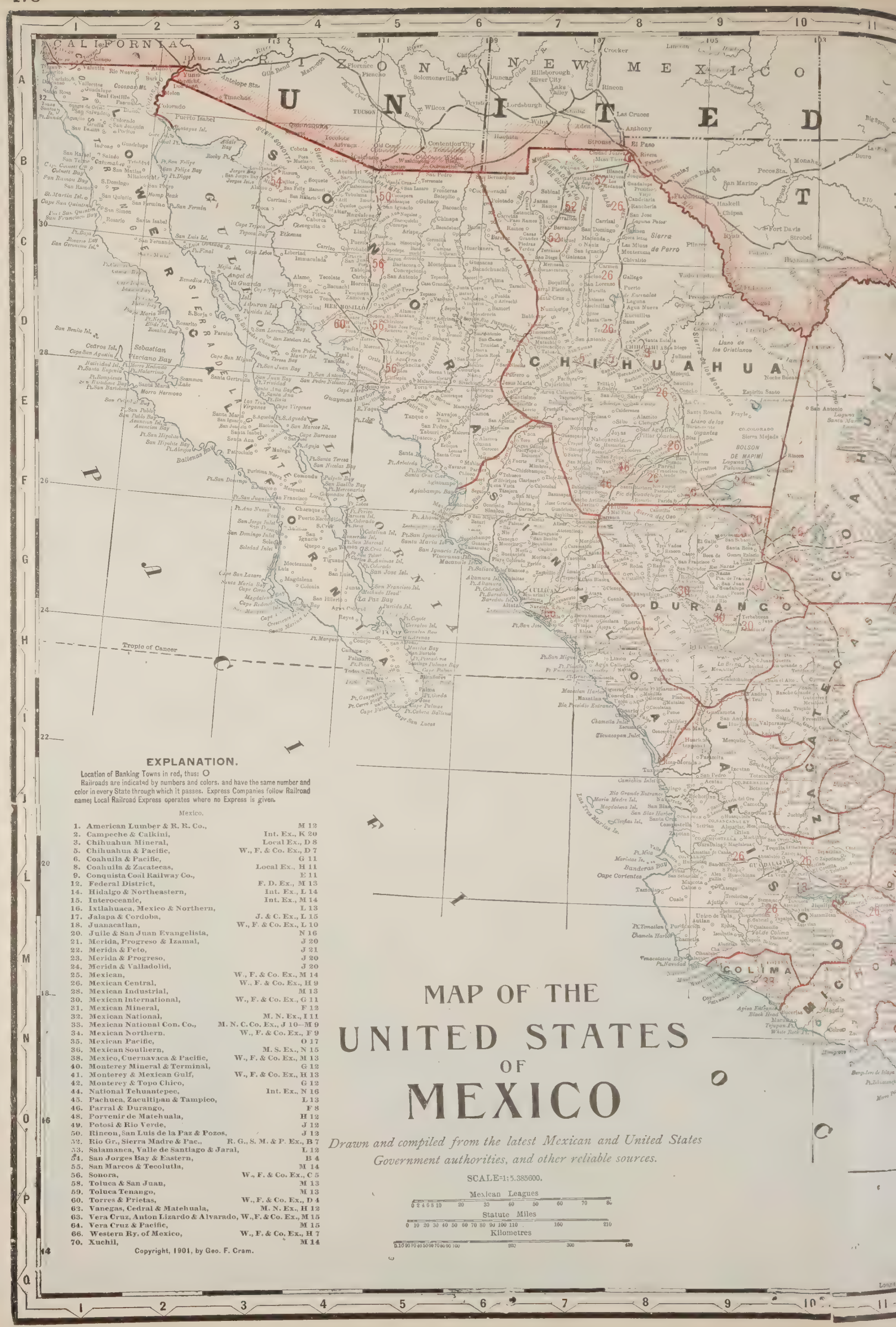

New South Wales.....612
New York....32-44
New Zealand..620
Nicaragua.....523
N. America....514
N. Carolina.268-280
N. Dakota.....228
Norway..... 586
NovaScotia.436-444
Ohio 124
Oklahoma Ty..362
Ontario....456-460
Orange Free State.....608
Oregon.....414
Pacific Islands..562
Palestine 603
Paraguay.....565
Pennsylvania.58-70
Persia.
Philippine Isl..428
Porto Rico.
Portugal.....570
Prince Edward Island...436-444
Quebec.....450
Queensland....615
Roumania.....590
Russia in Asia.592
Russia in Europe.....587
Sahara.
Salvador.....522
San Marino....571
Santo Domingo.527
Sardinia.....574
Saskatchewan..468
Scotland.....576
Servia.....590
Siam.....540
Siberia 540
Sierra Leone...544
Sikkim 507
South Africa...608
South African Republic....608
S. America.....535
South Australia.618
S. Carolina.268-280
Sumatra...
Sweden...
Tennessee
Trinidad.....5
Tunis
Turkey
Turkey in
Turkey in Europe
Ungava 514
United States..518
Uruguay.....568
Venezuela 556
Vermont..... 14
Victoria 616
Virginia.....98-110
Wales.....572
W. Australia...614
West Indies....552
W Virginia.98-110
Wisconsin.... 214
World 548
Wyoming.....400
Yellowstone National Park...402
Yukon.....418

Index of Cities.

Allegheny....
Atlanta.
Birmingham..
Brooklyn.....
Charleston
Chicago .....
Cincinnati
Cleveland.....
Columbus.....5
Council Bluffs..
Dallas.....
Denver..
Detroit
Duluth.....21
Greater New York...491
Havana.....527
Honolulu.....422
Indianapolis...507
Kansas City....511
Louisville.....528
Memphis.....
Milwaukee....517
Minneapolis...524
Montreal.....
New Haven....487
New Orleans.
New York.....488
Omaha.....513
Philadelphia...496
Providence....486
Quebec.....426
Richmond.....498
St. Louis.....510
St. Paul.....525
San Francisco..543
Seattle.....546
Superior 520
Tacoma.....547
Toledo.....506
Toronto.....466
Washington...495
West Superior.520

INDEX TO MAP OF CUBA.

EXPLANATION.

To find the name of any place on the Map, first find the name in the Index; opposite the name will be seen the number and letter designating it on the Map; then trace a direct line on the Map from the number given to a point where it meets a direct line running from the letter given, and at or near this point will be found the name desired.

All towns in Roman type are Post Offices.
All towns in *Italic* type are not Post Offices.
● Money Order Post Office.
Provincial seat of Government in **Full Face** Type.
Capital in caps, thus: **HAVANA**.
Area, 41,000 square miles. Population, 1,572,797.

PROVINCES.

PROVINCE	CAPITAL.	INDEX.
Havana	.Havana..	[illegible]
Matanzas.	.Matanzas	[illegible]
Pinar del Rio....	Pinar del Rio..	[illegible]
Puerto Principe.	.Puerto Principe	[illegible]
Santa Clara.....	.Santa Clara	[illegible]
Santiago de Cuba	.Santiago de Cuba.	[illegible]

RAILROADS.

1. Cardenas Sugar Mill Ry. Cardenas, F 7, to mills, four miles long.

2. Cardenas & Jucaro Ry. Cardenas, F 7, to Santa Clara, G 9; Cardenas, F 7, to Yaguaramas, G 8; Jovellanos, F 7, to Navajas, F 7; Recreo, F 7, to Itabo, F 8; Altamisal, F 8, to Macagua, F 8.

3. Casilda Bijara Ry. Casilda, H 9, to Guinia de Soto, H 9.

4. Cobre R. R. Puerto de Sal, to El Cobre, K 16

5. Cuban Central Rys. Concha, or Isabela, F 9, to Cienfuegos, G 8; Sagua la Grande, F 9, to Caguagua, F 9; Stilecito, F 9, to Cabarien, G 10; Camajuani, G 10, to Placetas, G 10; Cabarien, G 10, to Placetas, G 10; Cruces, G 9, to Esperanza, G 9; Ranchuela, G 9, to San Juan, G 9; Palmira, G 8, to Parque Alto, G 8.

6. Guantanamo Ry Guantanamo, I 17, to Jamaica, K 18.

7. Gibara & Holguin R R. Gibara, I 16, to Holguin, J 15.

8. Havana City R. R. Havana, B 13, to suburbs.

9. Jucaro & San Fernando Ry. Jucaro, I 11, to San Fernando, G 12.

10. Juragua Iron Co's. R. R. Nineteen miles long to mines at Juragua.

11. Marianao & Havana Ry. Havana, B 13, to Playa de Marianao, B 13

12. Matanzas Ry. Matanzas, B 19, to Colon, F 8; La Union, F 7, to Cabezas, F 6; La Union, F 7, to Conchita, F 7; Guiva, G 7, to Nieves F 7; Navajas, F 7, to Atrevido, F 7; Navajas, F 7, to Murga, G 8, and branch to Perla, G 8; Guareiras, G 8, to Sardinia, G 8; Guaveiras, G 8, to Cumanayagua, G 8.

13. Puerto Principe & Nuevitas Ry. Puerto Principe, I 13, to Nuevitas, I 14.

14. Rodas Turquino & Cartagena R. R. Rodas, G 8, to Cartagena, G 8.

15. San Miguel & Baga Ry. El Baga, I 14, to San Miguel, I 14.

16. Santiago de Cuba Ry. Santiago de Cuba, K 16, to San Luis, K 16; branch to Alfonsogo K 17.

17. Tunas & Sancti Spiritus Ry. Tunas, H 10, to Sancti Spiritus, H 10.

18. United Rys. of Havana. Havana, B 13, to Jovellanos, F 7; Havana, B 13, to Batabano, E 11; San Felipe, D 14, to La Union, F 7; Guines, D 16, to Empalme, C 18; Rincon, C 13, to Guanajay, D 11; La Union, F 7, to Alfonso XII, F 6; Sabana Robles, C 17, to Madruga, C 18.

19. Vinales Muelle Ry. Vinales, G 3, to San Cayetano, F 3

20. Western Ry. of Havana. Havana, B 13, to Pinar del Rio, G 3

TOWNS.

TOWN.	PROVINCE.	INDEX.	POP.
Abreus, ● Santa Clara			1,300
Acosta, Isla de Pinos		I 4	
Aguacate, ● Havana		C 18	1,500
Aguacate, Santa Clara		G 9	
Aguada de Pasajeros, ● Santa Clara		G 8	
Aguica, ● Matanzas		I 7	
Aguila, Santa Clara		H	
Alacranes, ● Matanzas		F 7	
Alazan, Puerto Principe		I 12	
Alcantara, Santiago de Cuba		K 16	
Alcantarilla, Santa Clara		G 9	
Alegria, Puerto Principe		J 12	
Alegrias, Santiago de Cuba		K 18	
Alfonso XII, Matanzas		F 6	
Algodones, Santiago de Cuba		K 15	
Alquizar, ● Havana		[illegible]	
Alicante, Santa Clara		G 10	
Alisadero, Santiago de Cuba		J 14	
Alisadero Ciénega del Buey, Santiago de Cuba		J 14	
Almacigos, Isla de Pinos		H 5	
Almendro, Santiago de Cuba		J 14	
Almirante, Santiago de Cuba		K 15	
Alonso Rojas, Pinar del Rio		G 3	
Altagracia, Puerto Principe		I 13	
Alta Gracia, Santiago de Cuba		I 16	
Altamira, Puerto Principe		I 12	
Altamisal, ● Matanzas		F 8	
Altares, Santiago de Cuba		K 16	
Alto Songo, Santiago de Cuba		K [illegible]	3,158
Altreriro, Matanzas		I 7	
Alvarez, Santa Clara			
Amarillas, ● Matanzas		G 8	
Amaro, Santa Clara		I 9	
Andrez, Pinar del Rio		F	
Angeles, Puerto Principe		I 12	
Angostura, Puerto Principe		I 13	
Anton Brav, Santiago de Cuba		I 15	
Arabicana, Puerto Principe		I 13	
Arcos, Santiago de Cuba		J 15	
Arenillo, Puerto Principe		I 14	
Arenas, Santa Clara		H 8	
Arroyo Apolo, Havana		B 13	
Arroyo Arenas, Havana		B 13	
Arroyo Blanco, Puerto Principe		H 11	
Arroyo del Obispo, Santiago de Cuba		J 15	
Arroyo Naranjo, ● Havana		B 13	
Arroyos de Mantua, Pinar del Rio			
Arroyo Seco, Santiago de Cuba		I 17	
Artemisa, ● Pinar del Rio		F 5	
Aura, Santiago de Cuba		J 16	
Auras, Santa Clara		H 8	
Australia, Matanzas		G 7	
B			
Babiai, Santiago de Cuba		J 16	
Bacuranao, Havana		A 15	
Bagazal, Santa Clara		G 8	
Bahia Honda, ● Pinar del Rio		F 4	
Bainoa, ● Havana		B 17	
Baire Abajo, Santiago de Cuba		K 16	
Baire Arriba, Santiago de Cuba		K 16	
Baitiquerí, Santiago de Cuba		K 18	
Baja, Pinar del Rio		G 2	
Bambarana, Santa Clara		G 10	
Bamburales, ● Matanzas			
Banes, Santiago de Cuba		J 17	
Banos de San Diego, Pinar del Rio		I 4	
Banqueta, Santa Clara		H 9	
Baracoa, Havana		C 2	
Baracoa, 1 bank, ● Santiago de Cuba		K 19	4,937
Baracoldo, Santa Clara		F 9	
Baragua, Puerto Principe		H 11	
Barajagua, Santiago de Cuba		K 16	
Barajagua la Vieja, Santiago de Cuba		J 16	
Barbacoa, Santiago de Cuba			
Baro, ● Matanzas			
Barra de Santiago, Santiago de Cuba		K 15	
Barrera, Puerto Principe		H 12	
Bartolo, Puerto Principe		I 14	
Batabano, ● Havana		E 14	
Batabano, (Pueblo) Havana			
Bayamita, Santiago de Cuba		L 15	
Bayamo, Santiago de Cuba		K 15	
Beita, Santiago de Cuba		J 17	
Bejucal, ● Havana		C 13	
Bellamir, Santa Clara			
Belmonte, Santa Clara			
Beniaga, Santiago de Cuba		K 16	
Berrocal, Puerto Principe		I 11	
Bidacas, Santiago de Cuba		J 16	
Bicana Abajo, Santiago de Cuba		K 14	
Bicana Arriba, Santiago de Cuba			
Bijara, Santiago de Cuba			
Boca de Dos Rios, Santiago de Cuba			
Boca de Jaruco, Havana		A 16	
Boca del Conde, Havana		E 12	
Boca de Santa Cruz, Havana		A 17	
Boca Honda, Santiago de Cuba		K [illegible]	
Bocanao, Santiago de Cuba		K 17	
Bolija, Santiago de Cuba		K 16	
Bolondron, ● Matanzas		I 7	
Bolondron, Pinar del Rio		G 2	
Bona, Santiago de Cuba		K 19	
Boqueron, Santiago de Cuba		K 18	
Bravo, Santiago de Cuba		K 18	
Buenos Aires, Santiago de Cuba		K 18	
Buenaventura, Havana		D 13	
Buenaventura, Santiago de Cuba		J 15	
Bueyo Vieja, Havana			
C			
Cabagua, Santa Clara		H [illegible]	
Cabaiguan, Santa Clara		G 10	
Cabanas, ● Pinar del Rio		F 1	
Cabanaguan, Santiago de Cuba		I 15	
Cabeza de Toro, Havana		E 15	
Cabeza de Vaca, Havana		E 16	
Cabezas, Matanzas		F 6	
Cabezas, Matanzas			
Cabezas, Puerto Principe		H 12	
Cabonica, Santiago de Cuba		J 17	
Cacaual, Puerto Principe		I 13	
Cachaza, Puerto Principe		I 12	
Cacocum, Santiago de Cuba		I 16	
Caguagua, Santa Clara		I 9	
Caguaza, Puerto Principe		I 12	
Calbarien, 2 banks, ● Santa Clara		G 10	1,613
Calmanera, ● Santiago de Cuba		K 17	
Camacuey, Santa Clara		H 8	
Camajuani, Havana		F 6	
Caimito, Matanzas		G 8	
Calabazar, ● Havana		C 13	
Calabazar de Sagua, Santa Clara		K 17	1,575
Calabazas, Santiago de Cuba		K 17	
Calimete, ● Matanzas		G 5	
Caliseo, Matanzas			
Calixto, Santiago de Cuba		K 14	
Calvario, Havana			
Camaguani, Santiago de Cuba			
Camaguani, Santiago de Cuba		J 16	
Camajon, Santiago de Cuba		J 16	
Camajuani, 1 bank, ● Santa Clara			682
Camarioca, Matanzas		I 4	
Camarones, Santa Clara		G 9	
Camoa, Puerto Principe		H 11	
Campachuela, Santiago de Cuba			1,254
Canaco Eldorado, Havana		B 13	
Canabacoa, Santiago de Cuba		K 17	
Canario, Puerto Principe		I 14	
Canas, ● Pinar del Rio			
Canas, Santa Clara		F 8	
Canasi, 1 bank, Matanzas		A 18	
Candelaria, ● Pinar del Rio		F 4	
Candelaria, Puerto Principe		I 12	
Candelaria, Santiago de Cuba		I 14	
Caney, Santiago de Cuba			
Cangrejeros, Havana		B 12	
Canimar, Matanzas			
Cannao, Santiago de Cuba			
Cano, ● Havana			
Canos, Santiago de Cuba			
Caoba, Matanzas			
Caoba, Puerto Principe		H	
Caoba, Santiago de Cuba		J 17	
Cape del Principe, Havana		B 13	
Caquaimo, Puerto Principe		I 13	
Caraballo, Havana		F 6	
Carienseg, Santa Clara		H	
Carahatas, ● Santa Clara		F 9	
Carapachibey, Isla de Pinos		I 5	
Carapacho, Puerto Principe		H 11	
Cardenas, 1 bank, ● Matanzas		F 7	21,940
Caridad, Puerto Principe		J 13	
Cartagena, ● Santa Clara		G 8	
Ca a Blanca, Havana		A 14	
Casa de Yagua, Pinar del Rio		G 4	
Casa del Guero, Santiago de Cuba		K 14	
Cascajal, ● Santa Clara			
Casecarro, Puerto Principe		J 14	
Casiguas, Havana		C 16	
Casilda, ● Santa Clara		H 9	
Casimba, Santa Clara		H	
Catalina, Havana		H 13	
Catalina de Guines, ● Havana			
Caudal, Isla de Pinos		H	
Caunalito, Santa Clara		G 8	
Caunao, Santa Clara		G	
Caunao, Santa Clara		G 9	
Cauto, Santiago de Cuba		J 15	
Cauto Abajo, Santiago de Cuba		K 16	
Cauto del Embarcadero, Santiago de Cuba		J 15	
Cauto Delgado, Santiago de Cuba		K 16	
Cauto El Paso, Santiago de Cuba		J 15	
Caguaguani, Santa Clara		H 9	
Cayagatos, Pinar del Rio			
Cayamas, Santiago de Cuba		J 15	
Cayo Cupeyes, Puerto Principe		H 11	
Cayo Frances, Santiago de Cuba			
Cayo Largo, Santiago de Cuba		J 15	
Cayo Villalba, Santiago de Cuba		K 14	
Cebollas, Santiago de Cuba		K 17	
Ceiba del Agua, ● Havana		D 11	
Ceibahueca, Santiago de Cuba			
Ceiba Mocha, ● Matanzas			
Central Averhoff, Havana		C 17	
Central Santa Rita, Havana		C 17	
Cercado, Santiago de Cuba		J 15	
Cerro, Havana		F 15	
Cervantes, Havana		C 13	
Cervantes, Matanzas			
Chapala, Santiago de Cuba		K 15	
Charco del Roble, Pinar del Rio		F 4	
Charco Hondo, Santa Clara		G 10	
Charguina, Puerto Principe		I	
Chilantes, Puerto Principe		H 11	
Chirigdi, Matanzas		I	
Chorrera, Puerto Principe		J 12	
Chorrillo, Puerto Principe		J 13	
Christiana Calabazar, Havana			
Christo, Santa Clara		I 8	
Chucho Borge, Havana		D 8	
Chucho Petroso, Havana		D 16	
Chucho Rubi, Havana		D 17	
Chucho Los Quesos, Havana		D 18	
Cidra, ● Matanzas			
Ciego, Puerto Principe		J 12	
Ciego, Puerto Principe		J 14	
Ciego Alonso, Santa Clara		G 8	
Ciego Caballo, Santa Clara		H 10	
Ciego de Avila, ● Puerto Principe		H 11	
Ciego Largo, Pinar del Rio		G 2	
Ciego Montero, Santa Clara		G 8	
Ciegueto, Puerto Principe		J 12	
Ciénega Arriba, Matanzas		F 7	
Cienfuegos, ● Santa Clara			39,038
Cifuentes, ● Santa Clara			1,185
Cimarrones, ● Matanzas			
Cimarrillo, Puerto Principe		I 11	
Cienaga, Havana		F 5	
Cobre, Santiago de Cuba			
Cocodrilos, Santa Clara			
Cocodrilos, Santa Clara			
Cojimar, Havana		A	
Colisco, ● Matanzas			
Colmenares, Puerto Principe		H 11	
Colmenares, Santa Clara		H 10	
Colmenars, Santa Clara		G 11	
Colmenar Viejo, Santa Clara			
Colona, Pinar del Rio			
Colon, ● Matanzas			
Colores, Puerto Principe		J 12	
Concepcion, Pinar del Rio			
Concepcion, Puerto Principe		H 11	
Concepcion, Santiago de Cuba		K 17	
Concepcioncita, Santiago de Cuba		K 17	
Concha, Havana			
Conchita, Matanzas		I	
Congojas, ● Santa Clara			
Consolacion del Norte, Pinar del Rio			
Consolacion del Sur, 1 bank, ● Pinar del Rio			198
Contreras, ● Matanzas			
Corcobado, Santiago de Cuba		K 14	
Corojo, Havana		D 11	
Corral Falso, ● Matanzas		F 7	
Corral Falso de Macurijes, Matanzas			
Corralito, Havana			
Corralillo, 1 bank, Santa Clara		I 8	
Corralillo, Santiago de Cuba		K 17	
Corral Molas Aguas, Pinar del Rio		F 13	
Corral Nuevo, Matanzas			
Cortederas, Santiago de Cuba		J 16	
Cotorro, Havana		B 14	
Cortederas, Santiago de Cuba		J 16	
Cotorro, Havana		B 14	
Cristo, ● Santiago de Cuba			194
Cruces (Las), ● Santa Clara			3,673
Cruz Reyes, Pinar del Rio		F 3	
Cuatro Caminos, Havana		C 15	
Cucharas, Santa Clara		H 10	
Cuelbitas, Santa Clara		G 10	
Cuero, Santiago de Cuba		K 17	
Cuevitas, ● Matanzas			2,434
Cumanayagua, Santa Clara			
Cumanaguaa, Matanzas		G 8	
Cumanaguaa, Santa Clara		G 8	
Cupey, Santiago de Cuba		J 18	
D			
Dagonal, Santa Clara		H 11	
Daiquiri, Santiago de Cuba			380
De las Lajas (Santa Isabel), Santa Clara			
De Lizart, Puerto Principe		H 13	
Descanso de los Muertos, Santiago de Cuba		K 16	
Desnuago, Puerto Principe		I 14	
Destino, Havana		B 14	
Diego del Pinos, Santa Clara		H 7	
Divina, Puerto Principe		I 12	
Dos Bocas Santiago de Cuba		K 1	
Dos Caminos, Santiago de Cuba		K 16	
Dos Hermanas, Puerto Principe		H 11	
Dos Hermanas, Puerto Principe		I	
Dos Hermanas, Puerto Principe		H	
Dos Hermanas, Puerto Principe		H	
Dos Hermanas, Puerto Principe		I	
Dos Hermanas, Puerto Principe		I 4	
E			
El Alto Cibro, Santa Clara		F 9	
El Atravado, Santa Clara		G 11	
El Asiento, Puerto Principe		G 11	
El Bagá, Puerto Principe		I 14	
El Brava, Puerto Principe		I 13	
El Brazo, Santa Clara		G 16	
El Caballo, Puerto Principe		H 11	
El Calinito, Havana		C 12	
El Carmito, Santiago de Cuba		I	
El Calvario, Havana		B	
El Camaguayano, Puerto Principe		G 11	
El Canelote, Santiago de Cuba		I 14	
El Cano, Havana		B	
El Cercado, Havana		B	
El Carmen, Havana		C 16	
El Cedro, Puerto Principe		H 11	
El Cercado, Puerto Principe		H 13	
El Cervado, Puerto Principe		I 12	
El Ciego, Puerto Principe		I 12	
El Ciego, Santiago de Cuba		I 14	
El Cirquito, Puerto Principe		H 12	
El Condado, Santa Clara		H 9	
El Corjito, Santiago de Cuba		I 15	
El Corojo, Santa Clara		H 10	
El Corojo, Santiago de Cuba		J 15	
El Cuzco, Pinar del Rio		F 1	
El Datil, Santiago de Cuba		K 15	
El Descanso, Santa Clara		H 10	
Eleno de Varona, Puerto Principe		H 11	
El Escorial, Havana		F 11	
El Esteco, Puerto Principe		I	
El Gabriel, Havana		D	
El Gramal, Santiago de Cuba		J 15	
El Guagabal, Puerto Principe		K 17	
El Horno, Santiago de Cuba		K 17	
El Hoyo, Matanzas		I	
El Ingles, Havana		I	
El Idalo, Matanzas		I	
El Jagueyal, Puerto Principe		H 11	
El Jardin, Santiago de Cuba		K 16	
El Jegui, Puerto Principe		I 13	
El Jegui, Santa Clara		G 7	
El Jibaro, Puerto Principe		H 11	
El Jique, Santiago de Cuba		K 15	
El Jobo, Santiago de Cuba		K 18	
El Jorobado, Isla de Pinos		I 4	
El Jucaro, Santiago de Cuba		J 17	
El Jumento, Santa Clara		H 10	
El Lindero, Santiago de Cuba		K 15	
El Macho, Santiago de Cuba		L 14	
El Maiz, Santa Clara		I 7	
El Mancadero, Santa Clara		G 6	
El Martir, Santa Clara		G 8	
El Masio, Puerto Principe		H 11	
El Masio, Santiago de Cuba		I 16	
El Masso, Santiago de Cuba		I 16	
El Masso, Santiago de Cuba		L 14	
El Name, Santa Clara		H 10	
El Pabenque, Santiago de Cuba		K 18	
El Palenquito, Santiago de Cuba		K 18	
El Palmar, Santiago de Cuba		K 14	
El Palmarito, Puerto Principe		H 12	
El Pilon Ojo del Toro, Santiago de Cuba		L 14	
El Pinal, Santiago de Cuba		J 18	
El Pinal, Santiago de Cuba		K 19	
El Platanillo, Cantiago de Cuba		J 17	
El Portillo, Santiago de Cuba		L 14	
El Potrerillo, Santa Clara		H 8	
El Potrerillo, Santiago de Cuba			
El Poza, San lago de Cuba			
El Purial, Santiago de Cuba		K 14	
El Purial Santiago de Cuba		K 15	
El Purial, Santiago de Cuba		K 18	
El Quemado, Puerto Principe		H 12	
El Ramon, Santiago de Cuba		L 14	
El Rancho, Santa Clara		G 7	
El Ranchue, Puerto Principe		H 11	
El Remate, Santa Clara		G 10	
El Remate, Santiago de Cuba		J 14	
El Retire, Santiago de Cuba		I 8	
El Retiro, Santa Clara		I 8	
El Retrete, Santiago de Cuba		J 16	
El Rodeo, Santiago de Cuba		K 18	
El Roque, Matanzas		F 1	
El Rosario, Puerto Principe		I 14	
El Rosario, Santiago de Cuba		L 12	
El Sabanazo, Puerto Principe		H 12	
El Salado, Santiago de Cuba		K 18	
El Salto, Santiago de Cuba		H 16	
El Sebarucal, Santa Clara		H 10	
El Seibo, Puerto Principe		I 13	
El Sitio, Santiago de Cuba		J 15	
El Toro, Santiago de Cuba		K 17	
El Valdado, Havana		B	
El Yaguanal, Santa Clara		H 10	
El Yaney, Santiago de Cuba		I 15	
Embo Canoa, Puerto Principe		J 12	
Embo de La Luisa, Havana		E 15	
Embo Granadillo, Santa Clara		I 9	
Empalme, ● Matanzas		C 18	
Encrucijada, ● Santa Clara		G 9	1,775
Encrucijadaristo, Santa Clara		G 9	
Entrega, Santiago de Cuba		J 11	
Entrena, Santiago de Cuba		J 17	
Esperanza, Havana		D 13	
Esperanza, ● Santa Clara		[illegible]	
[illegible]		[illegible]	
F			
Felonelos, Puerto Principe		H 11	
Ferro, ● Havana			
Firmeza, Santiago de Cuba			
Fo. Sánchez, Puerto Principe		H 11	
Fray Benito, Santiago de Cuba		I 15	
Frijoles, Santiago de Cuba		K 15	
G			
Gabriel, ● Havana			
Garanate, Santa Clara		K 15	
Gardas, Santa Clara			
Gayajaca, Santiago de Cuba		K 14	
Gibara, Santiago de Cuba			6,841
Gorea, Havana		F	
Grande, Santa Clara		H 9	
Guadalupe, Santa Clara		H 10	
Guadalupe, Puerto Principe		H 1	
Guaimarillo, Puerto Principe		J 13	
Guaimaro, Puerto Principe		I 14	
Guajarai, Santiago de Cuba		J 16	
Guajaba, Puerto Principe		H 13	
Guama, Santiago de Cuba		L 15	
Guanacacoa, Matanzas		F 7	
Guanabacoa, 1 bank, ● Havana		B	965
Guanabana, 1 bank, ● Matanzas		F 7	
Guanabo, Havana			
Guanaguanabo, Santa Clara		G 10	
Guanajabos, Matanzas		F 7	
Guanajay, 1 bank, ● Pinar del Rio		C 11	188
Guanajay, Puerto Principe		H 12	
Guanamar, Pinar del Rio		F 5	
Guanavacoa, Havana		E 16	
Guanaguaya, Santa Clara		H 9	
Guanes, Pinar del Rio		G 2	
Guaniba, Santiago de Cuba		K 13	
Guanito, Santiago de Cuba		K 14	
Guantanamo, 1 bank, ● Santiago de Cuba		K 18	
Guara, ● Havana		D 15	
Guaracamano, Santiago de Cuba		J 15	
Guareiras, ● Matanzas			
Guasimas, Havana			
Guasimas, Matanzas		I	
Guasimas Puerto Principe		I 12	
Guasimas, Santa Clara		H 10	
Guasimillo, Santiago de Cuba		J 15	
Guatao, Havana			
Guayacanes, Puerto Principe		H	
Gué, Santiago de Cuba		K 14	
Guerra, Havana		D 1	
Guiana de Soto, Santa Clara		H 9	
Guines, 1 bank, ● Havana		F 6	
Guira, Santa Clara		H 12	
Guava, Santiago de Cuba		J 15	
Guira de Macurijes, ● Matanzas		F 7	
Guira de Melena, ● Havana		I 15	
Guisa, Santiago de Cuba		K 15	
Gupey, Santiago de Cuba		J 15	
H			
Habanana Quemada, Matanzas			
Hatibonico Santiago de Cuba			
Hato Nueva, ● Matanzas			
Hato Viejo, Puerto Principe			
Hato Viejo, Santa Clara		G	
HAVANA, 14 bank, ● Havana			235,981
Helicos, Santiago de Cuba		K 15	
Holguin, ● Santiago de Cuba		J 16	6,045
Hormiguero, ● Santa Clara			
Horneros, Santiago de Cuba		K 5	
Hoyo Colorado, Havana			
Hoyo Colorado, Puerto Principe		H	
[illegible] del Rio		G 2	
Hundidero, Puerto Principe		J 12	
Hundidero, Puerto Principe		J 13	
I			
Ignacio Toledo, Havana		B 13	
I. Alonzo, Havana		D 18	
I. Armonia, Havana		E 18	
I. Aden Salgado, Havana		H 16	
I. Esperanza, Havana		H 12	
I. Eulalia, Havana			
I. Ganges, Havana			
I. Josefina, Havana			
I. Julio, Havana		D 1	
I. Lagia, Havana			
I. Louisa, Havana			
I. Meyredito, Havana		D 15	
I. N. abre de Dios, Havana		D 16	
I. Nueva Paz, Havana		E 19	
I. Providencia, Havana		E 16	
I. San Jose, Havana		D 15	
I. San Rafael, Havana		D 18	
I. Santa Matilda, Havana			
I. Sastre, Havana			
I. Teresa, Havana			
I. Tres Tres, Havana			
[illegible] ● Matanzas			
[illegible] Santa Clara			
Isabel de Sagua, ● [illegible]		K 15	
Itabo, Matanzas			
Itabo, Pinar del Rio			
J			
Jabosa, Santa Clara			
Jacan, Matanzas			
Jacomino, Havana		E	
Jaguey, Santa Clara			
Jagua, Santiago de Cuba			
Jagüel, Puerto Principe		I 11	
Jaguani, Santiago de Cuba		K 18	
Jaguey, Puerto Principe		I 17	
Jaguey Chico, ● Santa Clara		G 8	
Jagueyes, Matanzas		G 11	
Jaguey Gr. ● Matanzas			
Jamainito, Havana		E	
Jamaica, Havana			
Jamaica, Santiago de Cuba		K 18	
Jamaica, Santiago de Cuba		J 14	
Jaragua, Santiago de Cuba		J 18	
Jarahueca, Santiago de Cuba		K 18	
Jardines, Matanzas			
Jaruco, 1 bank, ● Havana		A 16	
Jauco, Santiago de Cuba		K 19	
Jejenes, Pinar del Rio		F 14	
Jesus del Monte, Havana		B 13	
Jibacoa, Havana		A 17	
Jiguaya, Santiago de Cuba		I 16	
Jicotea, ● Santa Clara			
Jicoteas, Puerto Principe		H 14	
Jicoteas, Puerto Principe		H 11	
Jicoteas, Puerto Principe		I 13	
Jicoteas, Santiago de Cuba		K 16	
Jicoteas, Santiago de Cuba		K 15	
Jiguani, Santiago de Cuba		K 15	
Jiguey, Puerto Principe		H 13	
Jiguabo, Santa Clara		F 8	
Jobabo, Puerto Principe		J 14	
Jobo Dulce, Puerto Principe		J 13	
Jogo, Santiago de Cuba		K 19	
Joliro, Santiago de Cuba		K 17	
Jovellanos, (Bemba) ● Matanzas		F 7	4,721
Juan Hernandez Chareos, Puerto Principe		H 11	
Juan Lois, Santa Clara		G 6	
Jucaro, ● Puerto Principe		I 11	
Jucaro, Matanzas		F 7	
Juditas, Puerto Principe		G 12	
Juliente, Santiago de Cuba		K 17	
Junco, Santa Clara		G 11	
L			
La Aguada, Santiago de Cuba		J 11	
La Angostura, Pinar del Rio		I	
La Aurora, Puerto Principe		I 13	
Laberinto, Santa Clara		F 8	
La Berneja, Santiago de Cuba		K 15	
La Bermuda, Santa Clara		G 8	
La Blja, Santiago de Cuba		K 16	
La Cuja, Pinar del Rio		G 3	
La Cuna, Santiago de Cuba		I 15	
La Candelaria, Puerto Principe		I 12	
La Canoa, Santiago de Cuba		J 16	
La Caridad, Puerto Principe		H 13	
La Caridad, Santa Clara		F 8	
La Casaberia, Havana			
La Catalina, H			
Lagajaral, Santiago de Cuba		J 16	
Lagaba, Puerto Principe		H 13	
Lagana, Santiago de Cuba		L 15	
Guanacacoa, Matanzas		F 7	
Lagunaco, Puerto Principe		I 13	
La Conga, Santiago de Cuba		J 15	
La Constancro, Puerto Principe		G 11	
La Cruz, Pinar del Rio			
La Duquesa, Puerto Principe			
Lagunaco, Havana			
Lagunaguanabo, Santa Clara		G 10	
La Entrada, Puerto Principe		I 13	
La Entrada, Puerto Principe		H 13	
La Esperanza, Santa Clara		G 9	
La Gotera, Santiago de Cuba

TOWN.	PROVIDENCE.	INDEX.	POP.
Las Playuelas, Santiago de Cuba	J 15	×	
Las Poulas, Santa Clara	G 10	×	
Las Posas, Pinar del Rio	F 4	×	
Las Tres Leguas, Puerto Principe	I 14	×	
Las Tunas, Santa Clara	I 10	×	
Las Tunas, Santiago de Cuba	J 15	×	
Las Tunas, Santiago de Cuba	J 15	×	
Las Vegas, Havana	D 18	×	
Las Vueltas, Puerto Principe	I 13	×	
Las Vueltas, Santa Clara	G 10	×	
Las Vueltas, Santa Clara	G 10	×	
Las Veguitas, Santa Clara	H 10	×	
La Tinaja, Santiago de Cuba	J 17	×	
La Tinaja, Santiago de Cuba	K 18	×	
La Union, Matanzas		×	
La Vieora, Havana		×	
Lazaro, Puerto Principe	H	×	
Lechuga, Havana		×	
Lecos, Puerto Principe	I 13	×	
Legua, Santa Clara	G 11	×	
Lima, Santiago de Cuba	K 17	×	
Limonar, ● Matanzas	F 7		2,876
Limondes, Puerto Principe		×	
Limones, Puerto Principe	H 13	×	
Limones, Santiago de Cuba	K 14	×	
Limones, Santiago de Cuba	K 13	×	
Limpio Grande, Puerto Principe	H 12	×	
Lleral, Isla de Pinos		×	
Lomo Alto, Puerto Principe	I 12	×	
Loma de Cantel, Matanzas	F 7	×	
Loma de Tierra, Havana	B 11	×	
Lomas de Candela, Havana	D 16	×	
Loreto, Puerto Principe	J 12	×	
Los Abrens, Santa Clara	G 8	×	
Los Aguirres, Puerto Principe	H 13	×	
Los Alfonsos, Santiago de Cuba	I 15	×	
Los Berros, Santiago de Cuba	J 16	×	
Los Cayos, Santiago de Cuba	J 15	×	
Los Cedros, Havana	B 14	×	
Los Chorros, Puerto Principe	H 13	×	
Los Cobnenares, Puerto Principe	H 12	×	
Los Indios, Santiago de Cuba	J 15	×	
Los Manacales, Santiago de Cuba	K 18	×	
Los Melones, Santiago de Cuba	J 14	×	
Los Melones, Matanzas	G 8	×	
Los Mercedes, Puerto Principe	H 13	×	
Los Montecitos, Puerto Principe	I 13	×	
Los Negros, Puerto Principe	H 11	×	
Los Palos, Havana	D 18	×	
Los Pozos, Santa Clara	H 10	×	
Los Pijuelos, Santiago de Cuba	K 15	×	
Los Quemados, Havana	B 13	×	
Los Ramones, Santa Clara	H 11	×	
Los Ranchos, Santiago de Cuba	J 16	×	
Los Remates, Pinar del Rio	H 2	×	
Los Serranos, Pinar del Rio	H 2	×	
Los Toros, Puerto Principe	J 13	×	
Los Viamones, Puerto Principe	I 12	×	
Lugano, Havana	B 13	×	

M

TOWN.	PROVIDENCE.	INDEX.	POP.
Mabujina, Santa Clara	H 9		
Maca Arriba, Santiago de Cuba	K 17		
Macagua, ● Matanzas	I 8		1,917
Macuriges, Santiago de Cuba	K 17		
Madrigal, Santa Clara	H 10		
Madruga, ● Havana	C 17		3,069
Magarabomba, Puerto Principe	H 12	×	
Magdalena, Santiago de Cuba	L 14	×	
Magdalena, Santa Clara	G 10	×	
Maguano Viejo, Santiago de Cuba	K 15	×	
Maguayo, Puerto Principe	I 15	×	
Magueyes, Santiago de Cuba	K 15	×	
Mais, Puerto Principe	H 11	×	
Maisal, Santa Clara	H 10	×	
Majagua, Pinar del Rio	I 5	×	
Majagua, Puerto Principe	I 14	×	
Mala Fama, Puerto Principe	I 12	×	
Mala Noche, Santiago de Cuba	K 14	×	
Malarista, Puerto Principe	I 12		
Malograda, Puerto Principe	I 13	×	
Malpaez, Santiago de Cuba	J 14	×	
Mal Tiempo, Santa Clara	G 8	×	
Mameg, Pinar del Rio		×	
Mamicas, Santa Clara	H 10	×	
Manacas, Puerto Principe	H 11	×	
Manicas, Santa Clara	G 9	×	
Manieua, Santa Clara		×	
Managua, Havana	C 14		1,063
Managuaeos, Pinar del Rio	F 2	×	
Managuises, Matanzas	F 8	×	
Manaja, Puerto Principe	I 13	×	
Manaquito, Santa Clara	H 10	×	
Manau, Santiago de Cuba	I 15	×	
Mangabarga, Puerto Principe	H 12	×	
Mangas, Pinar del Rio	F 4	×	
Mangulto, ● Matanzas			1,584
Maniaragua la Moza, Santa Clara	G 9	×	
Manillita, Havana	B 14	×	
Mantua, Pinar del Rio	G 2	×	
Manyu, Puerto Principe	H 11	×	
Manzanarera, Puerto Principe	H 11	×	
Manzanillo, 1 bank, ● Santiago de Cuba	K 14		14,464
Marabi, Santiago de Cuba	K 18	×	
Maraguan, Puerto Principe	I 13	×	
Marcos Sanchez, Santiago de Cuba	K 17	×	
Marcos Vazquez, Pinar del Rio	G 3	×	
Mariana, Puerto Principe	I 14	×	
Marianao, 1 bank, ● Havana	B 13		5,416
Mariel, ● Pinar del Rio	C 11	×	
Marrero, Santiago de Cuba	K	×	
Marroqui, Santa Clara	H 10	×	
Martana, Havana	F 5	×	
Martinez, Puerto Principe	I 14	×	
Mata, ● Santa Clara		×	
Mata Hormigas, Santiago de Cuba	K 14	×	
Matamoros, Santiago de Cuba	J 15	×	
Matanzas, 2 banks, ● Matanzas	B 19		36,374
Maximo Gomez, ● Matanzas			1,743
Mayajigua, Santa Clara	G 11	×	
Mayaria, Pinar del Rio	F 4	×	
Mayari, ● Santiago de Cuba			1,821
Mayari Abajo, Santiago de Cuba	J 17	×	
Mayari Arriba, Santiago de Cuba	J 17	×	
Media Luna, Santiago de Cuba		×	
Medidas, Santa Clara	G 8	×	
Mejia, Santiago de Cuba	J 14	×	
Mejia, Santiago de Cuba	J 16	×	
Melena del Sur, ● Havana	E 13		5,016
Melona, Havana	D 15	×	
Melones, Santa Clara	G 8	×	
Melones, Pinar del Rio	H 1	×	
Melones, Santiago de Cuba	J 16	×	
Mercedes, Puerto Principe	I 14	×	
Miguel, Santiago de Cuba	J 14	×	
Minas, Havana	B 15	×	
Minas, ● Puerto Principe		×	
Minas de Guanabacoa, ● Havana		×	
[illegible]	J 18	×	
Miranda, Santiago de Cuba	K 17	×	
Moterio, Puerto Principe	I 12	×	
Moa, Santiago de Cuba	J 18	×	
Moja Cambe, Puerto Principe	J 13	×	
Moltona, Havana	B 13	×	
Molino Grande, Puerto Principe	H 11	×	
Monte Alto, Santiago de Cuba	J 15	×	
Montecristi, Santiago de Cuba	K 19	×	
Montezuelo, Pinar del Rio	G 2	×	
Mora, Santiago de Cuba	L 14	×	
Mordazo, ● Santa Clara	F 8	×	
Moron, ● Puerto Principe	H 11		2,081
Moron, ● Santiago de Cuba	L 14	×	
Mostacilla, Matanzas		×	
Mote, Santiago de Cuba	L 14	×	
Murga, Matanzas	G 8	×	

N

TOWN.	PROVIDENCE.	INDEX.	POP.
Naranjal, Santiago de Cuba		×	
Naranjal, Santiago de Cuba	I 14	×	
Naranjo, Santa Clara	G 10	×	
Naranjo, Santiago de Cuba		×	
Navajas, ● Matanzas		×	
Navareno, Havana		×	
Navareno, Santa Clara	G 10	×	
Neiba, Santa Clara	G 10	×	
Nicabo, Santiago de Cuba	I 15	×	
Nieves, Matanzas	F 7	×	
Nipuis, Santiago de Cuba	J 15	×	
Nuevero, Santiago de Cuba			
Nuestra Señora del Rosario, Santa Clara	F 10	×	
Nuevo, Puerto Principe	I 13	×	
Nuevo Geronia, ● Havana			
Nuevo Geronia, Isla de Pinos	H 5	×	
Nuevo Paz, Havana			
Nuevitas, 1 bank, ● Puerto Principe	I		
Nunnuna, Santiago de Cuba	K		

O

TOWN.	PROVIDENCE.	INDEX.	POP.
Ocujal, Santiago de Cuba	K 18		
Ojo de Agua, Santiago de Cuba	K 17	×	
Ovas, ● Pinar del Rio		×	

P

TOWN.	PROVIDENCE.	INDEX.	POP.
Pablos, Puerto Principe	H 12	×	
Paez, Santa Clara	G 8	×	
Pajaritos, Santiago de Cuba	K 15	×	
Pajonal, Santa Clara	G 9	×	
Palacios, ● Pinar del Rio		×	
Palenque, Havana	D 16	×	
Palenque, Puerto Principe	H 11	×	
Palenque, Puerto Principe	H 12	×	
Palma, Puerto Principe	J 13	×	
Palma Alta, Isla de Pinos	I 5	×	
Palma de Cayajo, Santiago de Cuba	J 14	×	
Palma Hueca, Puerto Principe	I 13	×	
Palmarejo, Santa Clara	H 10	×	
Palmarejo, Santiago de Cuba	K 15	×	
Palmarito, Santiago de Cuba	J 14	×	
Palmarito, Santiago de Cuba	J 14	×	
Palma Sola, Puerto Principe	H 11	×	
Palma Soriano, Santiago de Cuba	K 16		1,776
Palmillita, Puerto Principe	H 13	×	
Palmillas, Matanzas	F 8	×	
Palmira, ● Santa Clara	G 8		1,519
Palo Alto, Puerto Principe	H 11	×	
Paradero Camarones, ● Santa Clara		×	
Paradis, Santa Clara	H 10	×	
Parque Alto, Santa Clara	G 8	×	
Partela, Havana	C 17	×	
Paso del Medio, Matanzas	F 6	×	
Paso Real, Pinar del Rio	G 2	×	
Paso Real de Santiago, 1 bank, ● Pinar del Rio			
Pattino, Santiago de Cuba	I 15	×	
Pedro, Santa Clara	H 9	×	
Pedro Lopez, Puerto Principe	I 13	×	
Pedro Mazorra, Havana	C 13	×	
Pedroso, ● Matanzas		×	
Peladal, Santa Clara	H 10	×	
Penabor, Havana	D 14	×	
Pena Prieta, Santiago de Cuba	K 18		
Peredejos, Santiago de Cuba	K 15		
Perico, ● Matanzas			2,1[illegible]
Perla, Matanzas			
Piedra, Santiago de Cuba	K 15		
Piedras, Pinar del Rio	G 2		
Piedras, Santiago de Cuba	I 15		
Piedrecitas, Puerto Principe	H		
Pilajones, Santa Clara	H 9		
Pilar, Puerto Principe			
Pimienta, Havana	I 1		
Pinar Alto, Pinar del Rio	G 2		
Pinar del Rio, 2 banks, ● Pinar del Rio			8,880
Pinatillo, Pinar del Rio	F 13		
Pinto, Santa Clara	H 10		
Piplan, Havana	F 8		
Placetas, 1 bank, ● Santa Clara	G 10		5,409
Playa del Rincon, Havana	A 15	×	
Playa de Marianao, Havana	B 13	×	
Potosi, Santiago de Cuba	J 14	×	
Potrerille, Puerto Principe	H 12	×	
Potrerillo, Santa Clara	G 9	×	
Potrerillo, Santa Clara	F 9	×	
Potrero, Santiago de Cuba	J 15	×	
Pozas, Santa Clara	G 9	×	
Pozo Esperanza, Havana	C 14	×	
Pozo Redondo, ● Havana	F 7	×	
Prieto, Havana	E 12	×	
Principe Alfonso, Matanzas		×	
Providencia, Santa Clara	G 9	×	
Pueblo Nuevo, Santa Clara	F 9	×	
Puentes, Havana	F 15	×	
Puentes Grandes, ● Havana			2,683
Puercos, Santiago de Cuba	K 15	×	
Puerta de Golfe, Puerto Principe	I 13	×	
Puerto de Golpe, ● Pinar del Rio		×	
Puerto Gerardo, Havana	B 14	×	
Puerto Gerardo, Havana	B 15	×	
Puerto Carlos, Havana	B 18	×	
Puerto de la Cruz, Havana	B 14	×	
Puerto de Mora, Havana	B 5	×	
Puerto de Quejebra, Havana	E 14	×	
Puerto Marocan, Havana	D 15	×	
Puerto Padre, Santiago de Cuba	L 15		1,729
Puerto Principe, 4 banks, ● Puerto Principe	I 13		25,592
Puerta Brava, Havana	C 2		
Purgatorio, Santa Clara	H 9		

Q

TOWN.	PROVIDENCE.	INDEX.	POP.
Quemado, Havana	I 6		
Quemado, Santa Clara	H 9		
Quemados, Matanzas	F 8		
Quemados, Puerto Principe	I 13		
Quemados de Guines, Santa Clara	F 9		2,562
Quemados Grande, Santa Clara	G 7		
Quiebra Hacha, Pinar del Rio			
Quinta, ● Santa Clara			
Quintanar, Havana	F 5		
Quintana, Matanzas			
Quivican, 1 bank, ● Havana	D 14		1,890

R

TOWN.	PROVIDENCE.	INDEX.	POP.
Rajeta, Santa Clara	H 10		
Ramon, Puerto Principe	H 12		
Ramona, Santa Clara	F 9		
Ramos, Santiago de Cuba	J 14		
Rancheria, Santiago de Cuba	J 18		
Rancho Boyero, ● Havana	C 13		
Rancho Veloz, Santa Clara	[illegible]		1,5[illegible]
Ranchuelo, ● Santa Clara	G 9		
Real Campina, ● Santa Clara		×	
Rebuscadera, Santa Clara	G 9	×	
Rebote, Santiago de Cuba	J 16	×	
Recreo, Matanzas	F 7		
Reglas, Santa Clara	F 9		
[illegible]	[illegible]		3,863
Remate, Santiago de Cuba	J 5	×	
Remate, Santiago de Cuba	K 14		
Remedios, ● Santa Clara			633
[illegible]			
[illegible]		×	
Rincon Grande, Puerto Principe	I 12	×	
Rio Abajo, Santiago de Cuba	J 15	×	
Rio Arriba, Santiago de Cuba	J 17	×	
Rio de Ay, Santa Clara	H 9	×	
Rio Frio, Pinar del Rio	G 2	×	
Rioja, Puerto Principe	I 14	×	
Rio Seco, ● Havana	[illegible]	×	
Robles, Puerto Principe	H 11	×	
Rodas, ● Santa Clara	G 8		3,390
Rodrigo, ● Santa Clara	[illegible]	×	
Rompe, Santiago de Cuba	I [illegible]	×	
Roque, Matanzas			482
Rosario, Havana	I 4	×	
Rosario, Santa Clara	G 8	×	
Rosario, Santiago de Cuba	J 15	×	
Rosario de Piedras, Puerto Principe	I 12	×	

S

TOWN.	PROVIDENCE.	INDEX.	POP.
Sabalomar, Santiago de Cuba	K 15	×	
Sabana, Puerto Principe	I 13	×	
Sabana Grande, 1 bank, Puerto Principe	H 12	×	
Sabana Grande, Santa Clara	H 8	×	
[illegible]		×	
Sabana-la-Mar, Santiago de Cuba	I 17	×	
Sabana Nueva, Santa Clara	G 9	×	
Sabana Robles, Havana	C 17	×	
Sabanata de Colis, Santiago de Cuba	K 14	×	
Sabanilla, Matanzas	F 7		2,200
Sabanilla, Pinar del Rio	F 4	×	
Sabanilla, Puerto Principe	J 12	×	
Sabanilla, Santiago de Cuba	K 14	×	
Sabanilla, Santiago de Cuba,	J 16	×	
Sabanilla, Santiago de Cuba	J 16	×	
Sabanilla del Encomendador, ● Matanzas		×	
Sabanata Puerto Principe	I 14	×	
Sabinal, Puerto Principe	H 14	×	
Sacateyes, Pinar del Rio	G 4	×	
Sagua de Tanamo, ● Santiago de Cuba	J 17		252
Sagua la Grande, 2 banks, ● Santa Clara	F 9		12,728
Salado, Santiago de Cuba	K 17		
Salamanca, ● Santa Clara			
Salas, Puerto Principe	H 12		
Salud, Havana			
Saladi, Santiago de Cuba	I 14		
Samo, Santiago de Cuba	I 16		
San Amador, Santa Clara	G 8		
San Ambrosio, Santiago de Cuba	K 18	×	
San Andres, Santiago de Cuba	K 18	×	
San Andres, Santa Clara	H 10	×	
San Anton de la Anegada, ● Matanzas	J 14	×	
San Antonio, Puerto Principe	H 11	×	
San Antonio, Puerto Principe	H 13	×	
San Antonio de Cabezas, Matanzas		×	
San Antonio de las Vegas, ● Havana	D 14	×	
[illegible]	[illegible]		8,178
San Antonio de Los Banos, Havana		×	
San Antonio de Rio Blanco del Norte, Havana		×	
San Augustin, Puerto Principe	I	×	
San Augustin, Havana	E 13	×	
San Augustin, Puerto Principe	H 12	×	
San Augustin, Santa Clara	G 11	×	
San Augustin, Santiago de Cuba	I 14	×	
San Augustin Pedroso, Havana	E 4	×	
[illegible]	J 13	×	
San Cilicio, Santiago de Cuba	I 15	×	
San Carlos, Puerto Principe	I 11		
San Cayetano, ● Pinar del Rio	F 4		
San Cristobal, ● Pinar del Rio	F 4		
San Cristobal, Puerto Principe	H 12		
Saucti Spiritus, 1 bank, Santa Clara	H 9		
San Diego de los Banos, Pinar del Rio			
San Diego del Valle, Santa Clara			
San Diego de Nunez, 1 bank, Pinar del Rio	F 3	×	
San Diego de Vegas, Pinar del Rio		×	
San Esteban, Puerto Principe	H	×	
San Felipe, ● Havana	B 13		1,450
San Felipe, Santiago de Cuba	K 16	×	
San Felipe, Puerto Principe	H 1	×	
San Fernando, Puerto Principe	G 11	×	
San Fernando, Santa Clara	G 9		1,078
San Fernando de Camarones, Santa Clara		×	
San Francisco, Isla de Pinos	H 5	×	
San Francisco, Puerto Principe	J 12	×	
[illegible]		×	
[illegible]	H 10	×	
San Francisco, Santiago de Cuba	J 14	×	
San Francisco, Santiago de Cuba	I 16	×	
San Francisco, ● Pinar del Rio, Havana	B 14	×	
San Gabriel, Pinar del Rio	G 1	×	
San Geronimo, Puerto Principe	I 12	×	
San Isidro, Puerto Principe	H 12	×	
San Jacinto, Puerto Principe	I 14	×	
San Jacinto, Puerto Principe	H 12	×	
San Joaquin, Santiago de Cuba	I 14	×	
San Joaquin, Puerto Principe	I 13	×	
San Jose Isla de Pinos	H 1	×	
San Jose, Puerto Principe	J 13	×	
San Jose, Puerto Principe	I 13	×	
San Jose, Puerto Principe	I	×	
San Jose, Santiago de Cuba	I 14		
San Jose de las Lajas, Havana	C 15		[illegible]
San Jose de los Ramos, ● Matanzas	F 8		
San Juan, 1 bank, Isla de Pinos	H 5		
San Juan, Pinar del Rio	G 2		
San Juan de Dios, Puerto Principe	I 12		
San Juan de los Remedios, Santa Clara	G 10		
San Juan de las Yeras, Santa Clara	G 9		[illegible]
San Juan y Martinez, Pinar del Rio		×	
San Julian, Pinar del Rio	G 2	×	
San Lazaro, Santa Clara	F 10	×	
San Lorenzo, Pinar del Rio	G 3	×	
San Lorenzo, Puerto Principe	J 13	×	
San Lorenzo, Santa Clara	G 6	×	
San Luis, Pinar del Rio	G 3	×	
San Luis, ● Santiago de Cuba			659
San Luis, Puerto Principe	I 14	×	
San Luis, Santiago de Cuba	K 16	×	
San Marcos, Santa Clara		×	
San Mateo de Rio Blanco, Havana		×	
San Miguel, Havana		×	
San Miguel Havana		×	
San Miguel, Matanzas	F 7	×	
San Miguel, Puerto Principe	I 14	×	
San Miguel, Santiago de Cuba	I 15	×	
San Miguel, Santiago de Cuba	K 15	×	
San Miguel del Padron, Havana	H 14	×	
San Narciso, Santa Clara	F 8	×	
San Nicolas, ● Havana	D 17	×	
San Nicolas, Puerto Principe	J 11	×	
San Nicolas, [illegible]		×	
San Pablo, Puerto Principe	I 12	×	
San Pablo, Puerto Principe	I 14	×	
[illegible]		×	
San Pedro, Santiago de Cuba	J 14	×	
San Pedro, Santiago de Cuba	J 16	×	
San Pedro Mayabon, ● Matanzas		×	
San Rafael, Puerto Principe	H	×	
San Ramon, Puerto Principe		×	
San Sebastian, Pinar del Rio	F 2	×	
Santa Ana, Matanzas	F 8		1,421
Santa Ana, Puerto Principe	H 1	×	
Santa Ana, Santa Clara	H 9	×	
Santa Ana, Santiago de Cuba	K 18	×	
Santa Ana de Postora, Pinar del Rio	G 2	×	
Santa Barbara, Pinar del Rio	G 4	×	
Santa Barbara, Santiago de Cuba	K 15	×	
Santa Catalina, Puerto Principe	H 12	×	
Santa Catalina, Santiago de Cuba	I 14	×	
Santa [illegible] Santiago de Cuba		×	
Santa [illegible] Santiago de Cuba	K 17	×	
Santa Clara, ● Santa Clara	G 9		13,763
Santa Clara, Matanzas	I 8	×	
Santa Clara, Puerto Principe	H 11	×	
Santa Clara, Puerto Principe	I 12	×	
Santa Clara, Santiago de Cuba	I		
Santa Cruz, Havana	F 6		
Santa Cruz del Norte, Havana			
Santa Cruz, ● Puerto Principe	J 12		
Santa Elena, Puerto Principe	J 14		
Santa Fe, Havana			
Santa Fe, Isla de Pinos	H 5		
Santa Fe, Puerto Principe	J 13		
Santa Filomena, Santiago de Cuba			
Santa Gertrud, Puerto Principe		×	
Santa Gertrudis, Santiago de Cuba		×	
Santa [illegible] Puerto Principe		×	
Santa Ines, Puerto Principe	I	×	
Santa Isabel, Puerto Principe	H 13	×	
Santa Isabel, Puerto Principe	H 11	×	
Santa Isabel, Puerto Principe	I 14	×	
Santa Isabel de las Lajas, Santa Clara	F 9	×	
Santa Lucia, Pinar del Rio	F 2	×	
Santa Lucia, Santa Clara	H 10	×	
Santa Lucia, Puerto Principe	I 12	×	
Santa Lucia, Puerto Principe	J 14	×	
Santa Marcelina, Puerto Principe	H 12		
Santa Maria del Rosario, Havana	B 14		
Santa Quiteria, Santa Clara	G 8		
Santa Rita, Puerto Principe	H 13	×	
Santa Rita, Santiago de Cuba	K 14	×	
Santa Rita, Santiago de Cuba	K 15	×	
Santa Rita, Santiago de Cuba	J 17	×	
Santa Rita, Isla de Pinos	H 5	×	
Santa Rosa, Havana		×	
Santa Rosa, Puerto Principe	H 12	×	
Santa Rosa, Santa Clara	G 10	×	
Santa Rosa, Santiago de Cuba	K 17	×	
Santa Teresa, Isla de Pinos	H 4	×	
Santa Teresa, Puerto Principe	I 14	×	
[illegible] Cuba	J 16	×	
Santa Vaibel de las Lajas, Santa Clara			942
Santiago, Santa Clara	A 8	×	
Santiago de Cuba, 3 banks, ● Santiago de Cuba	K 16		13,090
Santiago de las Vegas, Havana			
Santo, Santa Clara			
Santo Cristo de la Salud, ● Havana			
Santo Domingo, ● Santa Clara	G 9		
Santo Domingo, Santiago de Cuba	J 16	×	
Santo Tomas, Puerto Principe	H 11	×	
Santo Tomas, Puerto Principe	J 13	×	
San Vicente, Puerto Principe	G 11	×	
Sardinia, Matanzas	G 8	×	
Seboruco, Santiago de Cuba	J 17	×	
Segarrera, Puerto Principe	I 12	×	
Seiba Mocha, Matanzas	F 6	×	
Serilla, Puerto Principe	I 13	×	
Serilla, Santiago de Cuba	K 16	×	
Serilla, Santiago de Cuba	K 13	×	
Sibana, Santiago de Cuba	K 14	×	
Sierra, Santiago de Cuba	K 15	×	
Sierra Alta, Santa Clara	H 9	×	
Sierra del Aguacate, Santa Clara	H 9	×	
Sierra Morena, Santa Clara	F 8	×	
Signas, Santiago de Cuba	L 17	×	
Siguanea Miranda, Santa Clara	H 9	×	
Silva, Havana	D 15	×	
Sitiecito, ● Santa Clara	F 9	×	
Sitio Nuevo, Puerto Principe	H 12	×	
Sitio Nuevo, Puerto Principe	H 12	×	
Sitio Nuevo, Puerto Principe	H 11	×	
Sitio Nuevo, Santa Clara	F 10	×	
Sitio Viejo, Santiago de Cuba	J 17	×	
Sitio Viejo, Santiago de Cuba	K 18	×	
Socarras, Santiago de Cuba	K 15	×	
Soledad, Santa Clara	G 8	×	
[illegible]		×	
[illegible]	J 14	×	
[illegible]		×	
[illegible]		×	
[illegible] Havana	F 14		3,683

T

TOWN.	PROVIDENCE.	INDEX.	POP.
[illegible]			
[illegible]			
[illegible]	J 16		
Taco, Santiago de Cuba	J 18	×	
[illegible]		×	
Taguaro, [illegible]		×	
[illegible] ● Santa Clara	G 10	×	
Ta Machaca, Havana	D 16	×	
Tana, Santiago de Cuba	K 14	×	
Ta. No Cuaro, Havana	D 16	×	
Tapasto, Havana	B 15	×	
Tasajera, Puerto Principe	I 14	×	
Ta. Villarreal, Havana	D 16	×	
Tenerio, Puerto Principe	I 13	×	
T Gauaza, Havana	C 15	×	
T Guanaga, Havana	C 15	×	
Ti Abajo, Santiago de Cuba	K 17	×	
Ti Arriba, Santiago de Cuba	K 17	×	
Tiguanabo, Santiago de Cuba	K 17	×	
Tiguabo, Santiago de Cuba	K 16	×	
Timbadero, Matanzas	F 7	×	
Tio Pedro, Puerto Principe	H 11	×	
Tio Pedro, Puerto Principe	J 11	×	
Tuado, Pinar del Rio		×	
Tiro Tiro Havana		×	
Tour Abajo, Santiago de Cuba	K 17	×	
Torriente, ● Matanzas		×	
Tramojos, Matanzas	F 7	×	
Tranquera, Santa Clara	H 8	×	
Trinidad, Havana	B 15	×	
Trinidad, 1 bank, ● Santa Clara	H 9		11,120
Trinidad, Puerto Principe	H 12	×	
Tulapan, Havana	B 13	×	
Tumbo, Havana	D 11	×	
Tumbadero, Havana	E 16	×	
Tunas de Zaza, ● Santa Clara		×	
Turquino, ● Santa Clara		×	

U

TOWN.	PROVIDENCE.	INDEX.	POP.
Ulalo, Puerto Principe	I 13	×	
Unas, Santiago de Cuba	J 15	×	
Union de Reyes, ● Matanzas		×	
Uraque, Santiago de Cuba	J 14	×	

V

TOWN.	PROVIDENCE.	INDEX.	POP.
Valle, Santa Clara	G 9	×	
Vega Alta, ● Puerto Principe		×	
Vegas, ● Havana		×	
Vegas de Palma, ● Santa Clara		×	
Vibaco, Puerto Principe	G 4	×	
Velasco, Santiago de Cuba		×	
Venerito, Matanzas	G 8	×	
Veracruz, Puerto Principe	H 12	×	
Vereda Nueva, Havana	D 12		416
Vertientes, Santiago de Cuba	K 19	×	
Vertientes, Puerto Principe	I 12	×	
Viana, Santa Clara	F 9	×	
Viega Bermeja, ● Matanzas		×	
Villa Clara, Puerto Principe		×	
Vina, Santa Clara	G 10	×	
Vinales, Pinar del Rio			800
Vueltas, Santa Clara			338

W

TOWN.	PROVIDENCE.	INDEX.	POP.
Wajay, Havana	C 13	×	

X

TOWN.	PROVIDENCE.	INDEX.	POP.
Xenes, Havana			

Y

TOWN.	PROVIDENCE.	INDEX.	POP.
Yaga, Santa Clara	G 10	×	
Yaguajay, Santa Clara		×	
Yaguanabo, Santa Clara	H	×	
Yaguaramas, ● Santa Clara		×	
Yaguasas, Pinar del Rio	G	×	
Yaguez, Santa Clara	G 10	×	
Yara, Santiago de Cuba	K 15	×	
Yaribacoa, Santiago de Cuba	K 14	×	
Yatera Abajo, Santiago de Cuba	K 18	×	
Yatera Arriba, Santiago de Cuba	K 18	×	
Yateritu, Santiago de Cuba	K 18	×	
Yaya, Puerto Principe	H 12	×	
Yayabacoa, Puerto Principe	H 12	×	
Yglesia, Matanzas		×	
Yumuri, Santiago de Cuba	K 20	×	
Yumuri Arriba, Santiago de Cuba	K 19	×	
Yuraguana, Santiago de Cuba	K 14	×	

Z

TOWN.	PROVIDENCE.	INDEX.	POP.
Zacatecas, Santa Clara		×	
Zarza, Puerto Principe		×	
Zarza, Santiago de Cuba		×	
Zarzal, Santiago de Cuba	K 15	×	
Zulueta, ● Santa Clara		×	

Longitude West from Washington
GULF OF MEXICO
FLORIDA
FLORIDA BAY
STRAIT OF FLORIDA
NICHOLAS CHANNEL
CARIBBEAN SEA
Dry Tortugas
Garden Key
Fort Jefferson
Ridgewell Islands
Marquesas Keys
Key West
Cuba
HAVANA
MATANZAS
PINAR DEL RIO
ISLA DE PINOS
SANTA CLARA
Ensenada de la Broa
Ro. Hatiguanico
Ro. Mantua
Ro. Salado
Ensda y Pto. Guadiana
Ensenada de Cortes
Ensenada de Corrientes
Co. Corrientes
Co. Frances
Cienaga Litoral de los Melones
Pta. de Piedras
Cayos de San Felipe
Pta. de los Barcos
Pta. Buenaventura
Cayos de Indios
Co. Indios
Co. Tablones
Jardines y Jardinillos
Cabeza del Este de los Jardines
Placer de Jagua
Placer de la Paz
Cayo de Piedras
Golfo de Cazones
Banco de los
Co. Traviesa
Cs. de Dios
Pta. de la Fisga
Pta. de Gaspar
Ro. Ojo de Agua
Estero de Sabanalamar
Pta. de la Capitana
Pta. Gorda de Mangles
Ro. Las Nuevas de Mangles
Ro. Sierra de Mangles
Playa Larga
Carapachibey
Cabo Pepe
Pta. del Este
Pta. Brava
Caudal
Palma Alta
Lleva Acosta
Pta. del Frailes
Pta. del Holandes
Pta. Alonso Rojas
Co. Diego
Co. Rapado
Bahia de los Colorados
Pta. Abalo
Ro. Sn. Juan
Ro. Nombre de Dios
Ro. Matanzas
Ro. Montuari
Ro. Bayamo
Ro. Dominica
Pta. de Cuatrocanas
Pta. del Mariel
Ro. Guanabacoa
Ro. Jaruco
Ro. Guanajay
Pta. Sotind
Los 2 Hermanos
Ro. Cuyaguateje
Ro. Bacuranao
Ro. Cuevas
Ro. Ceiba
Ro. Canimar
Ro. Yumuri
Ro. Hicacos
Ro. Sabanilla
Ro. Sn. Cristobal
Ro. Mayabeque
Ro. Guira
Ro. Cauto
Ro. Sagua
Ro. Cuba
Ro. Tayabo
Ro. Guacrabo
Ro. Mayarí
Ro. Sn. Juan
Ro. Sn. Antonio
Ro. Cuyaguateje
Ro. Hondo
Ro. Plurcos
Ro. Mantua
Ro. Salado
Ro. Sn. Juan
Ro. Ojo de Agua

PROVINCE
OF
HAVANA.
OFFICIAL MAP
OF
CUBA
SCALE OF MILES.
0 10 20 40 60
HAVANA
MARIANO
GUANABACOA
JARUCO
MATANZAS
BEJUCAL
S. ANTONIO DE LOS BAÑOS
GUINES
MELENA DEL SUR
BATABANO
CABAÑAS
CARIDAD
PUERTO PRINCIPE
NUEVITAS
HOLGUIN
LAS TUNAS
BAYAMO
MANZANILLO
SANTIAGO DE CUBA
GUANTANAMO
ANDROS
ISLANDS
GREAT BAHAMA BANK
NASSAU
Longitude West from Greenwich.

MAP OF
BOSTON.
BOSTON HARBOR
BIRD ISLAND FLATS
CITY OF BOSTON
GOVERNORS ISL. CHANNEL
GOVERNORS ISLAND
FORT WINTHROP
CASTLE ISLAND
FORT INDEPENDENCE
PLEASURE BAY
OLD HARBOR
CHARLES RIVER
CHARLESTOWN
UNITED STATES NAVY YARD
EAST BOSTON
SOUTH BOSTON
BOSTON COMMON
PUBLIC GARDEN
FORT POINT CHANNEL
NORTHERN UNION STATION
SOUTHERN UNION STATION
STATE PRISON
Bunker Hill Monument
Boston Soldiers Monument
Faneuil Hall
Old Court House
Old State House
Old South Church
Public Library
Boston Wharf
Commonwealth Park
Independence Square
Public Baths
Cragies Bridge
West Boston Bridge
Harvard Bridge
PROPOSED CHARLES RIVER EMBANKMENT
THE FRONT
THE EMBANKMENT
Haymarket Square
Custom House
Mt. Washington Bridge
South Boston Sta.
Andrew Square
Franklin Square
Blackstone Square
Worcester Square
Columbia Sq.
Dorchester Sta.
Dartmouth Sq.
Castle Square
Lincoln Hospital
Harvard Hospital
Carpenter Hospital
Mount Hill Park
Hospital

ROXBURY
DORCHESTER
WEST ROXBURY
FRANKLIN PARK
DORCHESTER BAY
FRANKLIN FIELD
Pumping Station City of Boston
Crescent Ave. Sta.
Edward Everett Square
Town Meeting Square
Dorchester Burying Ground
Dudley St. Sta.
Savin Hill Sta.
Bird St. Sta.
Dorchester Sq.
Mt. Bowdoin Sta.
Pope's Hill Sta.
Washington Park
Fountain Square
Lewis Park
Codman Square
Orchard Park
Highland Park
Roxbury
Forest Hills Cemetery
Jamaica Pond
Woods
Higbolne Hill

PROVIDENCE
NORTH PROVIDENCE
PAWTUCKET
PAWTUCKET RIVER
WOODVILLE
GENEVA
WANSKUCK
FRUIT HILL
SWAN POINT CEMETERY
NORTH BURIAL GROUND
MANTON
DYERVILLE
MOUNT PLEASANT
COLT BASIN
BLACKSTONE PARK
BLACKSTONE RIVER
MERINO VILLAGE
RUTENBURG
Twin Islands
OLNEYVILLE
New York Steamers
Fox Point
Bold Point
Morris
SILVER LAKE
WEST PROVIDENCE
Roger Williams Ave.
Prospect St.
ELMWOOD
SOUTH PROVIDENCE
HARBOR
Sassafras Point
Cold Water Point
Kettle Point
Fullers Rock
FORT INDEPENDENCE
CRANSTON
NARRAGANSETT TROTTING PARK
ROGER WILLIAMS PARK
NARRAGANSETT BAY
KNIGHTSVILLE
FAIRVIEW
WEST ELMWOOD

MAP OF THE
CITY OF
NEW HAVEN.
CHAMPEN
WHITNEYVILLE
PROPOSED PARK
EAST ROCK
PARK
WESTVILLE
ST. LAWRENCE CEMETERY
EVERGREEN CEMETERY
ALLIANCE
ORANGE
WEST HAVEN
EAST HAVEN
RAYNHAM
NEW HAVEN HARBOR
ONE MILE
TWO MILES
THREE MILES
FOUR MILES
EAST RIVER
LAKE
WAVERLY
GROVE
COVE

HOBOKEN
WEEHAWKEN
NORTH RIVER
EAST RIVER
BUTTERMILK CHANNEL
BROOKLYN
PROSPECT PARK
OCEAN STEAMSHIP
DESTINATION.
FROM PIER
Bremen, calling at Southampton
31 St., Hoboken
Bremen, via Cowes and Havre
46 N. R., King St.
Aspinwall
ma, connecting at Panama with steamship for San Francisco
42 N. R., Canal St.
Charleston, S. C.
29 North River
Galveston
20 E. R., Burling
Glasgow, via Queenstown
20 North River
Glasgow, calling at Londonderry
20 N. R., Dey St.

DESTINATION.	FROM PIER.
Glasgow, via Belfast	1st St., Hoboken.
Hamburg, via Plymouth and Cherbourg	34 St., Hoboken.
Halifax	10 North River.
Havana	3 North River.
Havana	13 North River.
Liverpool, via Queenstown (Cunard Line)	Cunard Dock, J'y City.
Liverpool, via Queenstown	46 N. R., King St.
Liverpool, via Queenstown	45 N. R., Charlton St.
Liverpool, via Queenstown	47 N. R., W. Houston St.
Liverpool, via Halifax and Queenstown	45 N. R., Charlton St.
London	44 or 47 North River.
Mobile, Ala., via Fernandina, Fla., and Florida R. R.	20 East River.
Nassau, N. P.	12 North River.
Newberne, N. C.	15 E. R., Wall St.

DESTINATION.	FROM PIER.
New Orleans, via Havana	36 N. R., N. Moore St.
New Orleans	37 North River.
New Orleans (Cromwell's Line)	9 N. R., Rector St.
Norfolk, City Point and Richmond	37 N. R., Beach St.
Portland, Me.	38 E. R., Market St.
Philadelphia	33 East River.
Rio Janeiro, via St. Thomas, Para, Pernambuco and Bahia.	Wall St. Pier, B'klyn.
Savannah	40 North River.
Savannah	12 North River.
Savannah	43 North River.
Savannah	16 E. R., Wall St.
Southampton	34 St., Hoboken.
Turk's Island	12 North River.
Vera Cruz	3 North River.
Washington and Georgetown, D. C., and Alexandria, Va.	41 East River.
Wilmington, N. C.	13 East River.
Wilmington, Del.	12 East River.

CYPRESS HILL CEMETERY
JEWISH CEMETERY
RIDGEWOOD
CEMETERY OF THE EVERGREENS
JAMAICA
FRESH CR BASIN
Washington Park
PROSPECT PARK
GREENWOOD CEMETERY
BROOKLYN

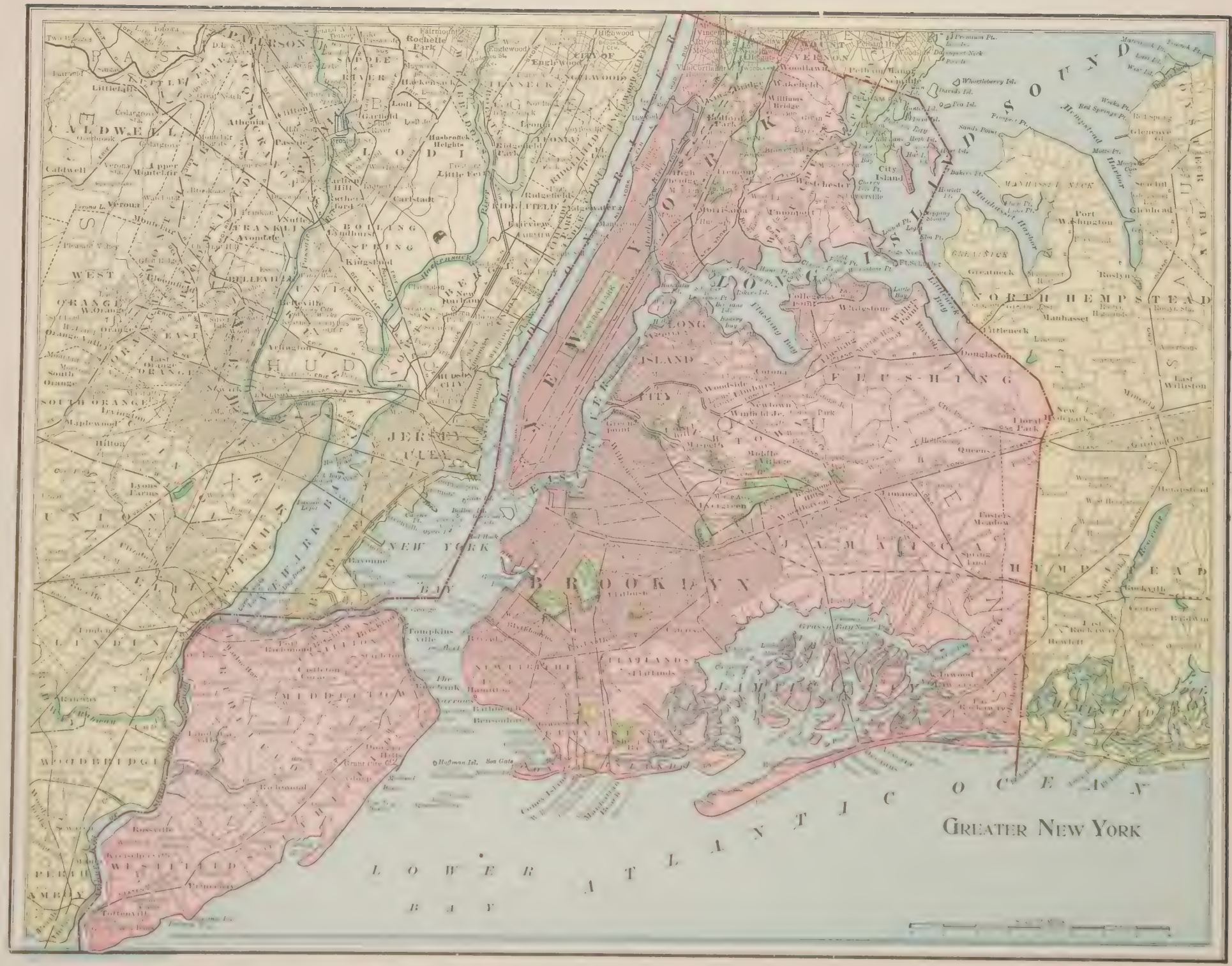
GREATER NEW YORK
LOWER BAY
ATLANTIC OCEAN
LONG ISLAND SOUND
BROOKLYN
NEW YORK BAY
JAMAICA BAY
NORTH HEMPSTEAD
FLUSHING
JERSEY CITY
HUDSON
BERGEN
ESSEX
UNION
WEST ORANGE
EAST ORANGE
SOUTH ORANGE
CALDWELL
PATERSON
LODI
RIDGEFIELD
FORT WASHINGTON
MANHASSET NECK
GREAT NECK
CITY ISLAND
LONG ISLAND CITY
MIDDLETOWN
WESTFIELD
WEEHAWKEN
CITY OF ENGLEWOOD
Hackensack River
Passaic River
Hudson River
East River
Harlem River
Jamaica Bay
Flushing Bay
Hempstead Harbor
Manhasset Harbor
Little Neck Bay
Long Island Sound
Sea Gate
Coney Island
Hoffman Isl.
Grant City
Rockaway
Far Rockaway
Lynbrook
Hewlett
Inwood
Woodmere
Cedarhurst
Valley Stream
Jamaica
Queens
Flushing
Douglaston
Little Neck
Manhasset
Roslyn
Glenwood
Port Washington
Great Neck
Bayside
Whitestone
College Point
Astoria
Long Island City
Woodside
Newtown
Maspeth
Middle Village
Ridgewood
Bushwick
Williamsburg
Greenpoint
Bedford Park
Fordham
Morrisania
Tremont
Westchester
Unionport
Throgs Neck
Pelham Bay
Pelham Manor
Pelham Village
Mamaroneck
Rye
Port Chester
Greenwich
Stamford
Bronxville
Yonkers
Hastings
Dobbs Ferry
Irvington
Tarrytown
Sleepy Hollow
Ossining
Croton Point
Peekskill
Cortlandt
Verplanck
Stony Point
Haverstraw
Nyack
Piermont
Tappan
Orangeburg
Nanuet
Spring Valley
Suffern
Ramapo
Pompton Plains
Montclair
Upper Montclair
Caldwell
Verona
Cedargrove
Little Falls
Paterson
Passaic
Clifton
Rutherford
East Rutherford
Lyndhurst
Kearny
Harrison
Newark
Belleville
Nutley
Bloomfield
Glen Ridge
Montclair
Upper Montclair
Orange
West Orange
East Orange
South Orange
Maplewood
Irvington
Hillside
Elizabeth
Rahway
Linden
Roselle
Rosselle Park
Cranford
Garwood
Westfield
Fanwood
Plainfield
Dunellen
Metuchen
Edison
Woodbridge
Perth Amboy
Rahway
Bayonne
Jersey City
Hoboken
Weehawken
Fort Lee
Cliffside
Ridgefield Park
Little Ferry
Hasbrouck Heights
Lodi
Garfield
Passaic
Clifton
Paterson
Rochelle Park
Fairmont
Englewood
Tenafly
Cresskill
Haworth
Closter
Alpine
Demarest
Tenafly
Leonia
Ridgefield
Fairview
Edgewater
Cliffside
Fort Lee
Cliffside
Guttenberg
North Bergen
Weehawken
Hoboken
Jersey City
Bayonne
Kearny
Harrison
Newark
Belleville
Nutley
Bloomfield
Glen Ridge
Montclair
Upper Montclair
Caldwell
Verona
Cedargrove
Little Falls
Paterson
Passaic
Clifton
Rutherford
East Rutherford
Lyndhurst

TONAWANDA
KENMORE
FAIRMOUNT
RICHLAND PARK
DELAWARE PALACE PARK
LAING'S PARK
OAKLAND HOMESTEAD
ROSEDALE
EGGERTSVILLE
ENGLEWOOD
ENGLEWOOD PARK
KENSINGTON
BRIDGEBURG
RATTLESNAKE ISLAND
STRAWBERRY I.
NIAGARA RIVER
SITE FOR PAN AMERICAN EXPOSITION 1901
DELAWARE PARK
FOREST LAWN CEMETERY
BUFFALO STATE HOSPITAL
ERIE COUNTY HOSPITAL
PINE HILL CEMETERIES
Belt Line
Terminal Station
Eight Miles from City
KENMORE AVE.
DELAWARE AVE.
NIAGARA AVE.
FORT NIAGARA
VALLEY R. R.

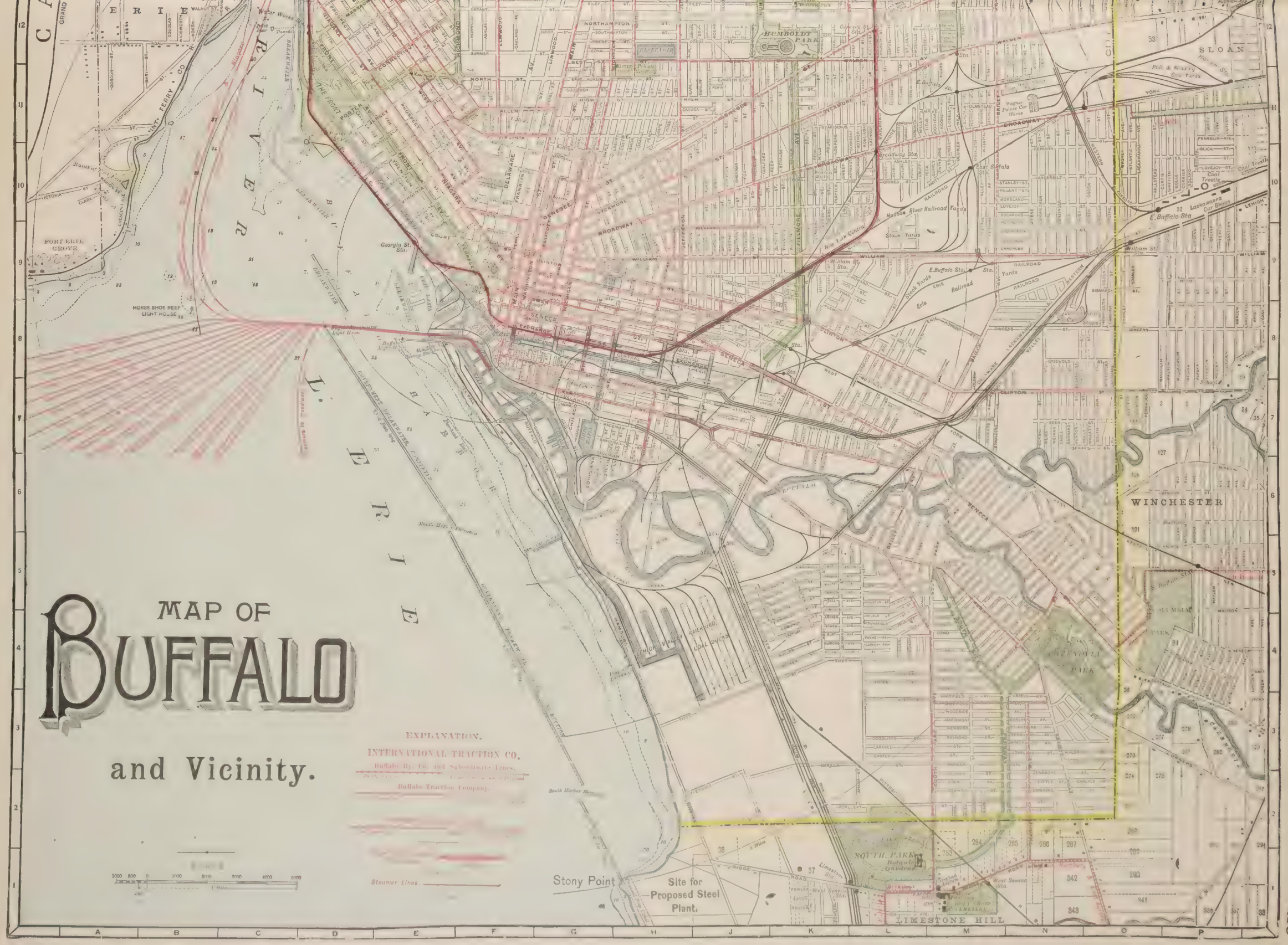
MAP OF
BUFFALO
and Vicinity.
EXPLANATION.
INTERNATIONAL TRACTION CO.
Buffalo Ry. Co. and Subordinate Lines.
Buffalo Traction Company.
Steamer Lines.
Stony Point
Site for Proposed Steel Plant.
LIMESTONE HILL
WINCHESTER
SLOAN
FORT ERIE GROVE
HORSE SHOE REEF LIGHT HOUSE
HUMBOLDT PARK
SOUTH PARK
Hudson River Railroad Yards
Stock Yards
E. Buffalo Sta.
Lackawanna Car Shops
Coal Trestle
Phil. & Reading C. Yards
Wagner Palace Car Works
Erie Railroad
New York Central
Lehigh Valley Railroad Coal Docks
Botanical Gardens
Lehigh Asylum
Holy Cross Cemetery
West Seneca Sta.
Water Works
Ferry Co.
Buffalo Harbor
Buffalo River
Lake Erie

MAP OF
BALTIMORE
CLIFTON PARK
BALTIMORE CEMETERY
ST PETERS R.C. CEMETERY
Patterson Park
HARBOR
NORTHWEST BRANCH
MIDDLE BRANCH
PATAPSCO RIVER
BASIN
CLAIRMONT
MT WINANS
HIGHLAND TOWN
W. BALTIMORE
E. BALTIMORE
PENNSYLVANIA AVE
Elevator
N.C.R.R. Depot
Scale - The Squares represented on the side of map by 1 2 3 A B C &c. are ½ mile apart.

MAP OF
WASHINGTON
EAST
BRANCH
RIVER
POTOMAC
ANACOSTIA RIVER
BOSTON
DISTRICT OF
COLUMBIA
WASHINGTON
PROMINENT BUILDINGS, ETC.
HOTELS.
MUSEUMS.
THEATRES.

MAP OF
PHILADELPHIA
MT. MORIAH CEMETERY
CATHEDRAL CEMETERY
WOODLAND CEMETERY
SCHUYLKILL
RIVER
DELAWARE
RIVER
LEAGUE ISLAND
NAVY YARD
POINT BREEZE PARK
Suffolk PARK
Gloucester Fisheries
Howells Cove
Green Point
Point Pleasant
Hawkins Point
Lindo
Darby Creek
PAVONIA
Camden and Amboy R.R. Depot
West Jersey R.R. Depot
Washington Park

SPRINGFIELD
IVY HILL CEMETERY
CHELTENHAM
NORWOOD CEMETERY
FRIENDS INSANE ASYLUM
MT. AUBURN CEM.
GREENWOOD CEMETERY
CEDAR HILL CEMETERY
CEDAR HILL CEM.
GREENMOUNT CEMETERY
HUNTING PARK
NEW CATHEDRAL CEM.
WEST LAUREL HILL CEMETERY
MONTGOMERY CO.
NORTH LAUREL HILL
Mt. Peace Cemetery
CENTRAL LAUREL HILL
Mt. Vernon Cem
SOUTH LAUREL HILL
GER. LUTH. CEM.
FAIRMOUNT
EAST VIEW
FELLOWS CEM.
GLEN WOOD CEM.
MONUMENT CEM.
VENANGO
DELAWARE
Ship Yard

RICHMOND
AND
MANCHESTER,
VIRGINIA
EXPLANATION
Steam Railroads
Horse Railroads
Potters Field
Shockoe Hill Cemetery
Harvey's Nursery
State Cattle Scales
City Alms House
Colored Alms House
Central Lunatic Asylum
State Penitentiary
Richmond College
Monroe Park
Capitol Square
City Hall
Washington Monument
Tunnel
Hollywood Cemetery
Mt. Calvary Cemetery
Marshall Cemetery
Penitentiary
Kanawha Canal
Shop Locks
Low Water Line
High Water Line
Mayo's Bridge
Tod Bridge
Spring Brook
Stony Run
CITY LIMITS
RIVER
JAMES
MANCHESTER

CLEVELAND
EXPLANATION
Steam Railroad
Horse Railroad
LAKE ERIE
BREAK WATER
HARBOR
CITY LIMITS
1 Miles
2 Miles
3 Miles
4 Miles
5 Miles
Painesville & Ashtabula R. R.

PITTSBURGH
ALLEGHENY CITY
MILLVALE
SHALER TOWN
City Line
Pittsburgh
Vernon Sta.
4 Miles
3 Miles
2 Miles
1 Mile
McKees Rocks
Chartiers Cr.
Lake Erie
Chicago
Wayne
UNIONDALE CEMETERY
Bel'ue Cem.
CHARTIERS TOWNSHIP
TEMPERANCEVILLE
SHALER TOWNSHIP
UNION TOWNSHIP
Mt. WASHINGTON
Pittsb. Cin. & St. Louis
OHIO RIVER
MONONGAHELA RIVER
PITTSBURGH
AND
ALLEGHENY CITY

RIVER
Allegheny Valley R. R.
Pine Creek Sta.
McCandless Sta.
ALLEGHENY CEMETERY
ST MARY'S CEMETERY
U. S. ARSENAL
LAWRENCEVILLE
STOCKYARDS
St Peter's Lutheran Cemetery
PENN TOWNSHIP
HOMEWOOD CEMETERY
SCHENLEY PARK
LINDEN GROVE
Laughlin Sta.
Brown's Sta.
Salt Works Sta.
Hazelwood Sta.
HAZELWOOD
GLENWOOD
Baltimore & O. R. R.
Ohio River R. R.
LOWER ST. CLAIR
City Line
Arlington St
WILKINSBURG TOWNSHIP

MAP OF
COLUMBUS
OHIO STATE UNIVERSITY
GOODALE PARK
U.S. BARRACKS
UNIC PENITENTIARY
CAPITOL
DEAF & DUMB ASYLUM
BLIND ASYLUM
LIVING STONE PARK
CITY PARK
FRANKLIN PARK
To Ohio State Fair Grounds
Greenlawn & Cavalry Cemeteries
Greenlawn Cemetery
Steam Roads
Horse Roads
SCIOTO RIVER
OLENTANGY RIVER
C. C. C. & I. R. R.
C. A. & C. R. R.
STANTON ST
BROAD ST
SPRING ST
MAIN ST
SOUTH LANE

MAP OF
CINCINNATI
REFERENCE TO FIGURES.
PROMINENT BUILDINGS.
HOTELS.
WOODBURN
WALNUT HILLS
GER. PROT. CEMETERY
BURNET WOODS PARK
EDEN PARK
New Reservoir
Data Pauck
FAIRMOUNT
BARRETTILLE
MT. HARRISON
OHIO RIVER
LUDLOW
COVINGTON
NEWPORT
BELLEVUE
DAYTON
Mount Auburn High School G 6

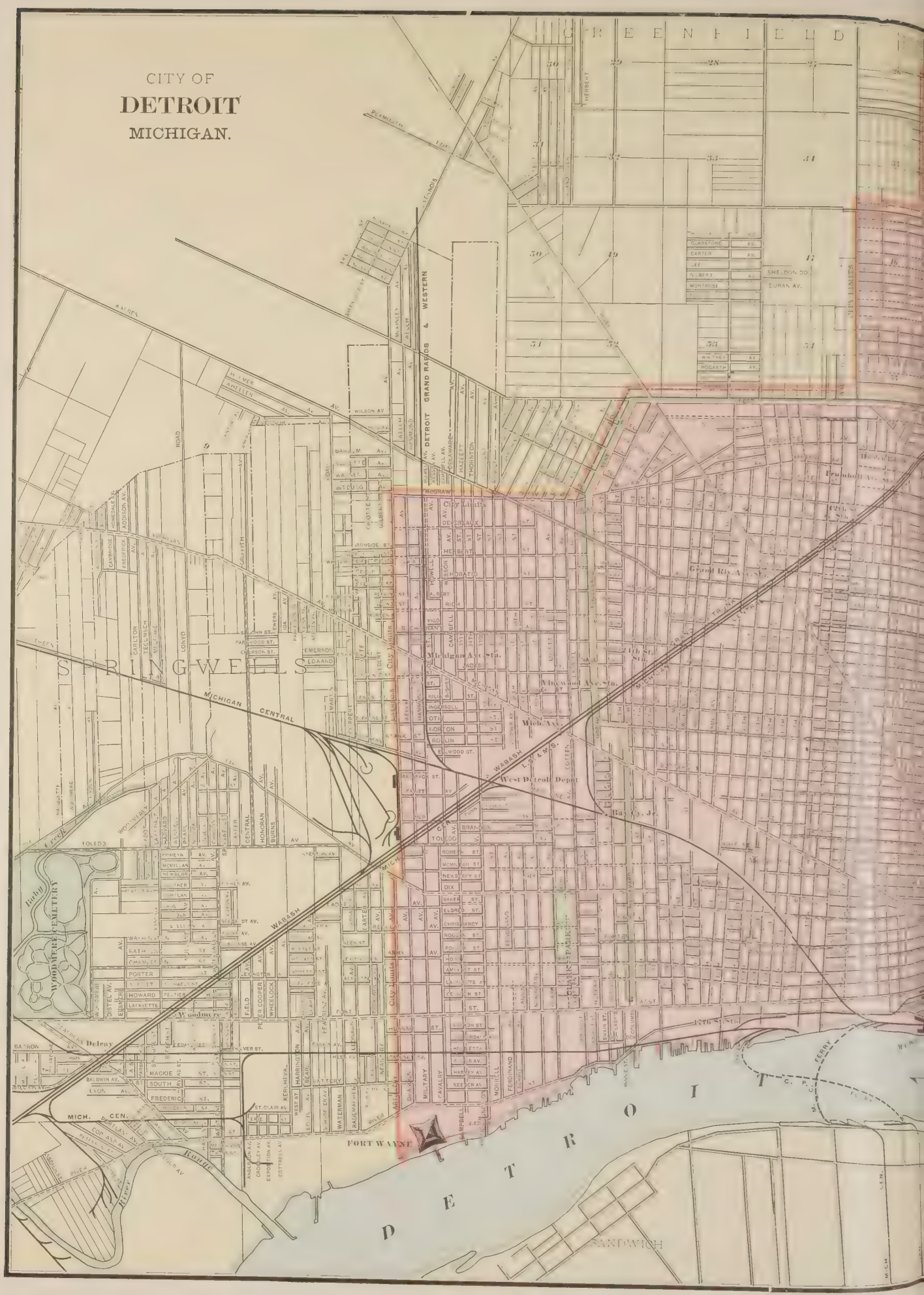
CITY OF
DETROIT
MICHIGAN.
GREENFIELD
SPRINGWELLS
DETROIT
MICHIGAN CENTRAL
DETROIT GRAND RAPIDS & WESTERN
WABASH
L. S. & M. S.
FORT WAYNE
MICH. CEN.
Woodmere
Delray
West Detroit Depot
Michigan Ave. Sta.
Michigan Ave. Sta.
Grand Riv. Ave. Sta.
Fort St. Sta.
City Limits
WOODMERE CEMETERY
SANDWICH
WILSON AV.
MOGRAW
DEVERNAUX
HERBERT
HORATIO
RIOPELLE
CAMPBELL
INGERSOLL
NORTON
ROLLIN
ELLWOOD ST.
TOLEDO
ROMEYN
MCMILLAN
NEWBERRY
DIX
BAKER
ELDRED
CHRISTIANCY
ROSS
POLK
ST. JOHN ST.
ST. CLAIR AV.
MACKIE ST.
SOUTH ST.
FREDERIC ST.
BALDWIN AV.
LYON AV.
BARRON
HOWARD
LAFAYETTE
PORTER
CHANDLER
RATH
DISTEL AV.
EISNER
FIELD
PETER COOPER
WHEELOCK
HARRINGTON
WATERMAN
BEAUBIEN
MILITARY
CAVALRY
FERDINAND
MORRELL
CENTRAL
HONORAN
BURNS
CARLTON
TEGLMEN
LONYO
ROAD
ADDISON AV.
HOMEDALE AV.
FREDRICK
CARBRINE
SOUTHWORTH
CHARLOTTE
GUOIN
BARLUM
WALNUT
BRUSH
MARKLEY
ALGOR
HASLETT
THORNTON
DELAWARE
CAMPBELL AV.
WOODWARD
GRAND RIVER
MICHIGAN
ST. JOHN ST.
PARKWOOD ST.
EMERSON ST.
EMERSON
LEDYARD
WABASH
HERBERT
GLADSTONE
CARTER
LEE
GILBERT
MONTROSE
SHERIDAN
DURAN AV.
WHITNEY
HOGARTH
CITY LIMITS
CITY LIMITS
CITY LIMITS

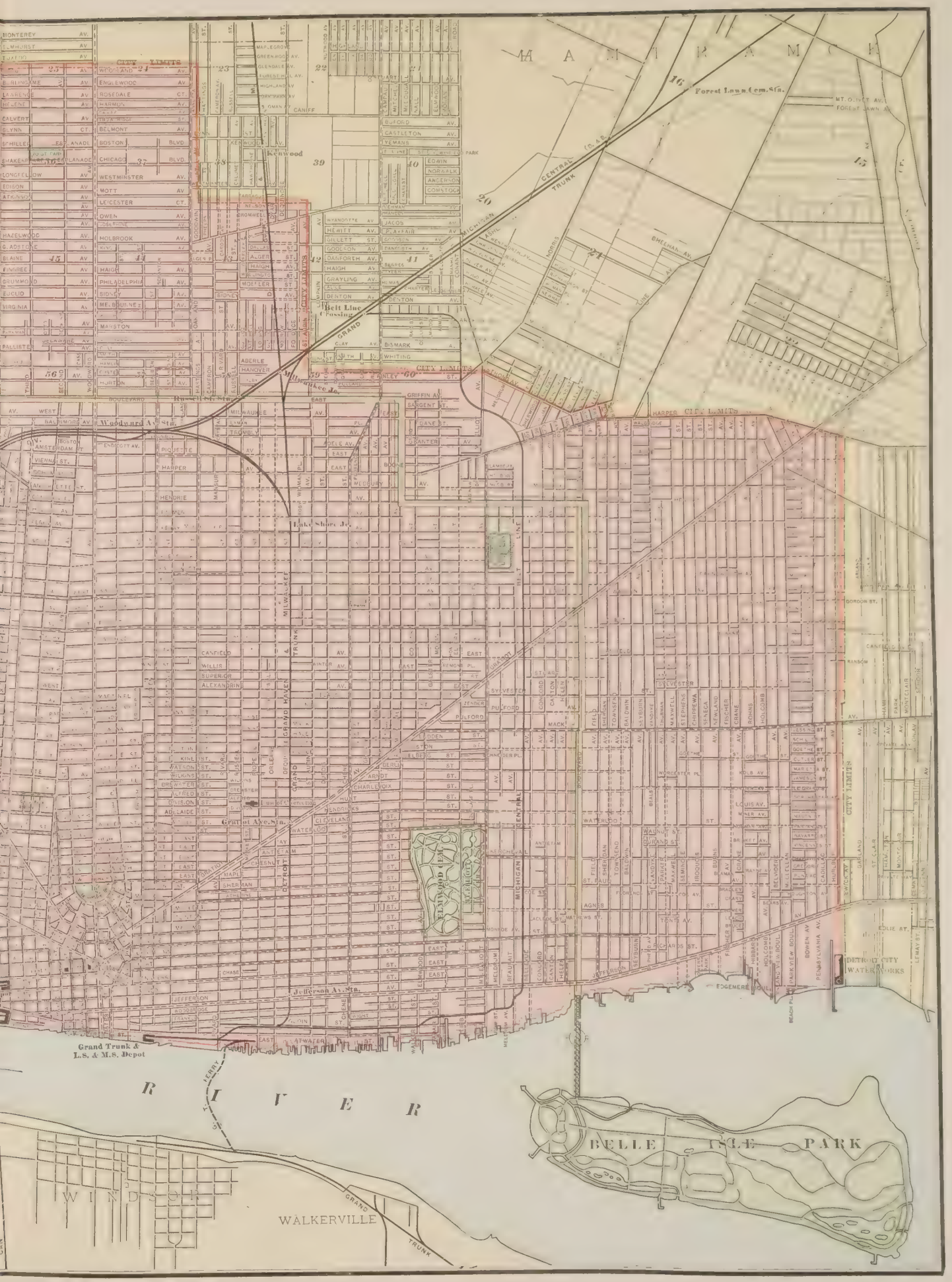
HAMTRAMCK
Forest Lawn Cem. Sta.
Belt Line Crossing
Woodward Av. Sta.
Grand Trunk & L.S. & M.S. Depot
Grand Circus Park
Jefferson Av. Sta.
Belle Isle Jc.
Lake Shore Jc.
Grand Trunk Jc.
Kenwood
CITY LIMITS
HARPER CITY LIMITS
DETROIT CITY WATER WORKS
BELLE ISLE PARK
WINDSOR
WALKERVILLE
RIVER

TOLEDO
Explanation
Steam Roads
Horse Roads
RIVER
MAUMEE
COURT HOUSE
EAST SIDE
JAISER CO
CITY PARK
WOOD LAWN
CEMETERY
Harris
River
TEN MILE CR. RD.
CENTRAL
DELAWARE
ASCOTT
COVE
SALOMBERT
UPTON
City Line

INDIANAPOLIS
EXPLANATION
Horse Roads
Steam Roads
STATE FAIR GROUNDS
BLIND
UNITED STATES ARSENAL
POST OFFICE
COURT HOUSE
WEST INDIANAPOLIS
STOCK YARDS

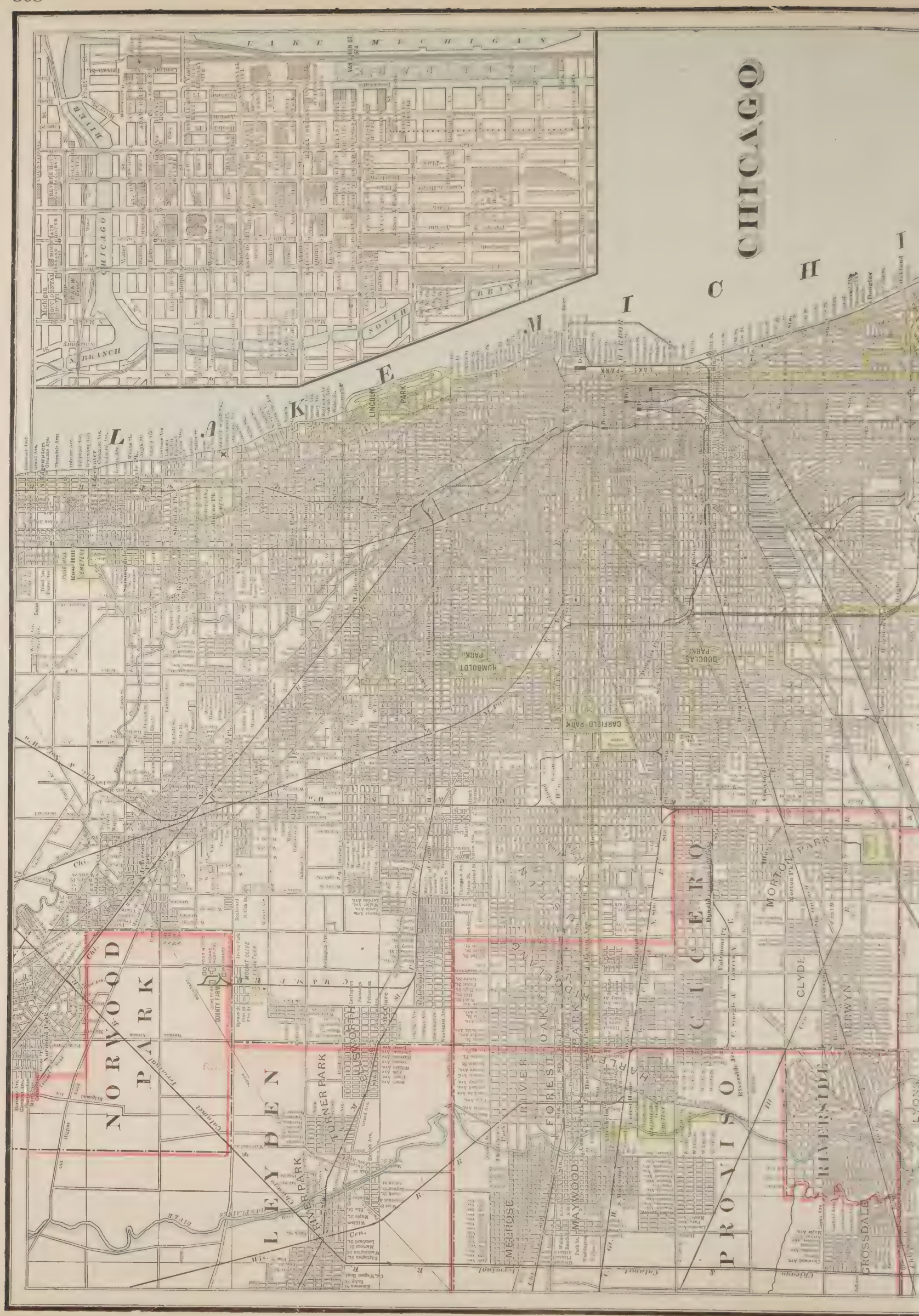
CHICAGO
LAKE MICHIGAN
LAKE MICHIGAN
LINCOLN PARK
HUMBOLDT PARK
DOUGLAS PARK
GARFIELD PARK
LAKE PARK
NORWOOD PARK
LEYDEN
GARNER PARK
BELMONT
CICERO
OAK PARK
RIVER FOREST
MELROSE
MAYWOOD
PROVISO
RIVERSIDE
BERWYN
CLYDE
CROSSDALE
MOUNT OLIVE CEMETERY
COUNTY FARM
ROSE HILL CEMETERY
Edgewater
Rogers Park
Ashburn
Hyde Park
Lake View
Lake Calumet
Pullman
Kensington
Riverdale
Blue Island
Morton Park
Douglas
Oakland
Kenwood
Hyde Park
Ashland Ave.
Halsted St.
Wabash Ave.
State St.
Dearborn St.
Clark St.
Wells St.
Michigan Ave.
Indiana Ave.
Prairie Ave.
Calumet Ave.
Cottage Grove Ave.
Ellis Ave.
Drexel Boul.
Grand Boul.
Cottage Grove Ave.
Stony Island Ave.
Lake Shore Drive
Illinois Central R.R.
Chicago & Alton R.R.
Chicago & Rock Island R.R.
Chicago & Western Indiana R.R.
Chicago & Great Western R.R.
Chicago & Northwestern R.R.
Chicago & Milwaukee R.R.
Chicago & Pittsburgh R.R.
Chicago & Grand Trunk R.R.
Chicago & Erie R.R.
Chicago & Cincinnati R.R.
Chicago & Ohio R.R.
Chicago & Illinois R.R.
Chicago & Indiana R.R.
Chicago & Cleveland R.R.
Chicago & Wabash R.R.
Chicago & Alton R.R.
Chicago & Rock Island R.R.
Chicago & Western Indiana R.R.
Chicago & Great Western R.R.
Chicago & Northwestern R.R.
Chicago & Milwaukee R.R.
Chicago & Pittsburgh R.R.
Chicago & Grand Trunk R.R.
Chicago & Erie R.R.
Chicago & Cincinnati R.R.
Chicago & Ohio R.R.
Chicago & Illinois R.R.
Chicago & Indiana R.R.
Chicago & Cleveland R.R.
Chicago & Wabash R.R.

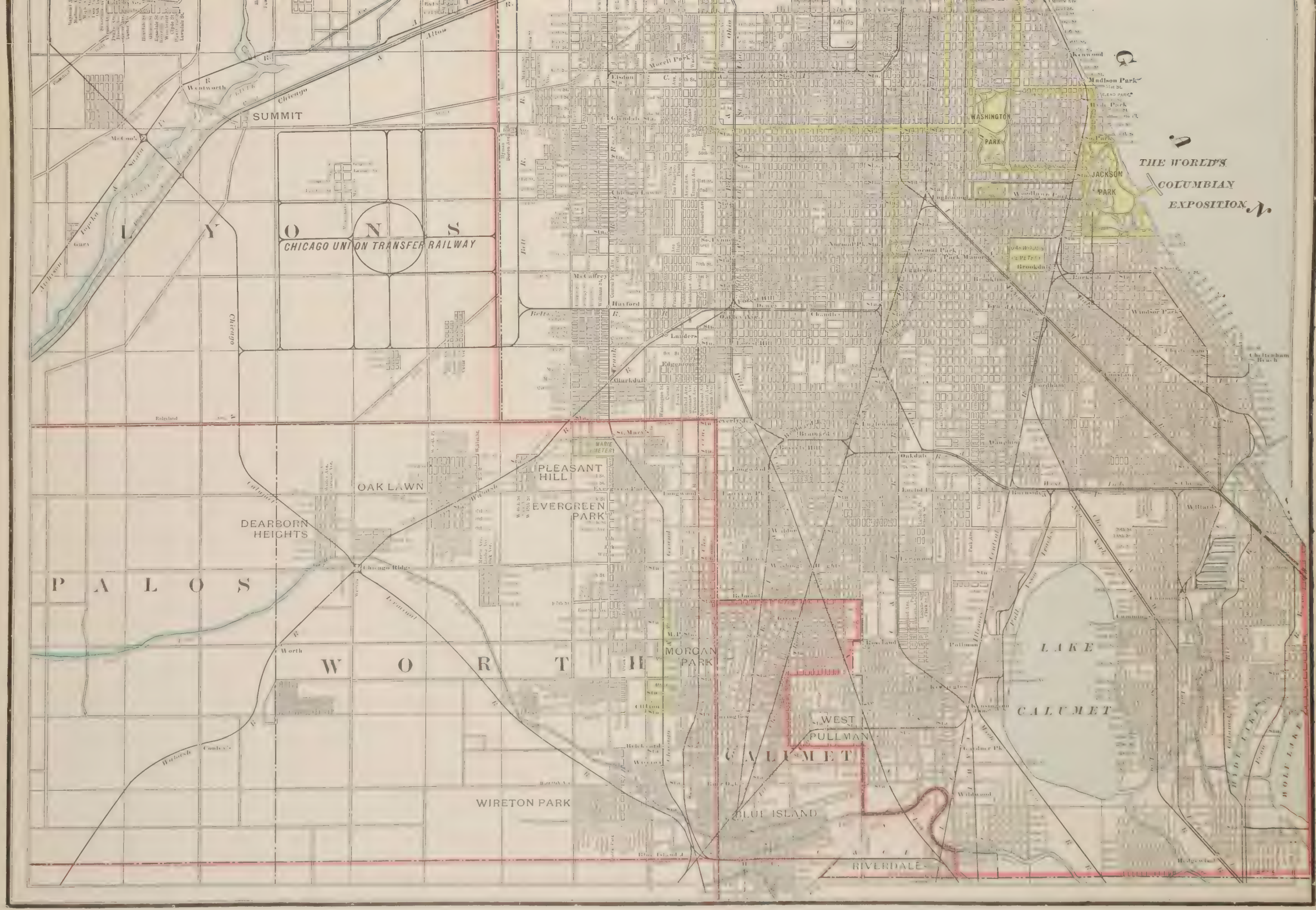
SUMMIT
LYONS
CHICAGO UNION TRANSFER RAILWAY
OAK LAWN
DEARBORN HEIGHTS
PLEASANT HILL
EVERGREEN PARK
PALOS
WORTH
MORGAN PARK
WIRETON PARK
WEST PULLMAN
CALUMET
BLUE ISLAND
RIVERDALE
LAKE CALUMET
WASHINGTON PARK
JACKSON PARK
THE WORLD'S COLUMBIAN EXPOSITION

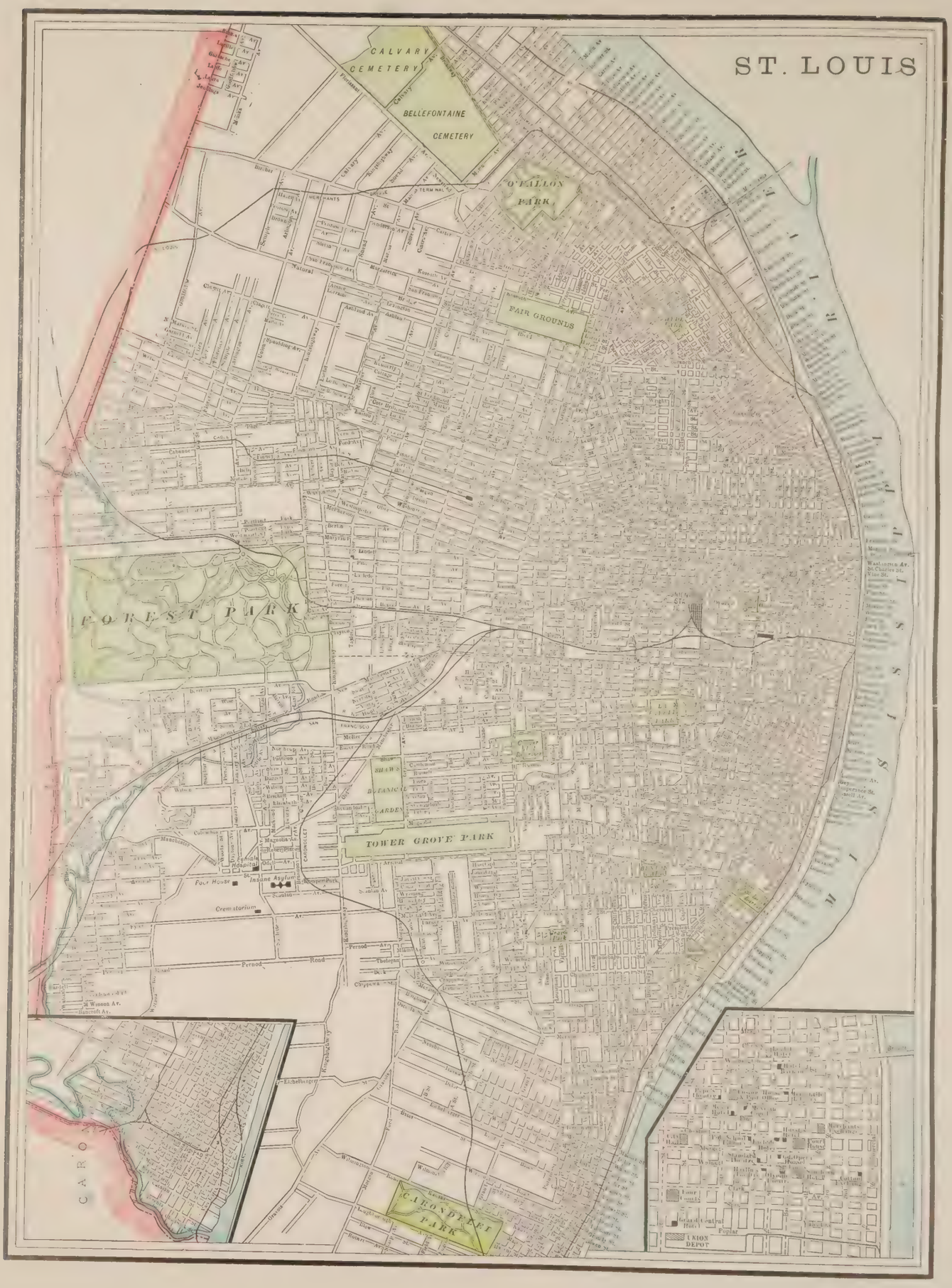
ST. LOUIS
CALVARY CEMETERY
BELLEFONTAINE CEMETERY
O'FALLON PARK
FAIR GROUNDS
FOREST PARK
TOWER GROVE PARK
SHAW'S BOTANICAL GARDEN
CARONDELET PARK
Insane Asylum
Four House
Crematorium
Period Road
UNION DEPOT
Grand Central Hotel
Lindell Hotel
Laclede Hotel
Southern Hotel
Merchants Exchange
Post Office
Custom House
Court House
Mercantile Library
Mississippi River

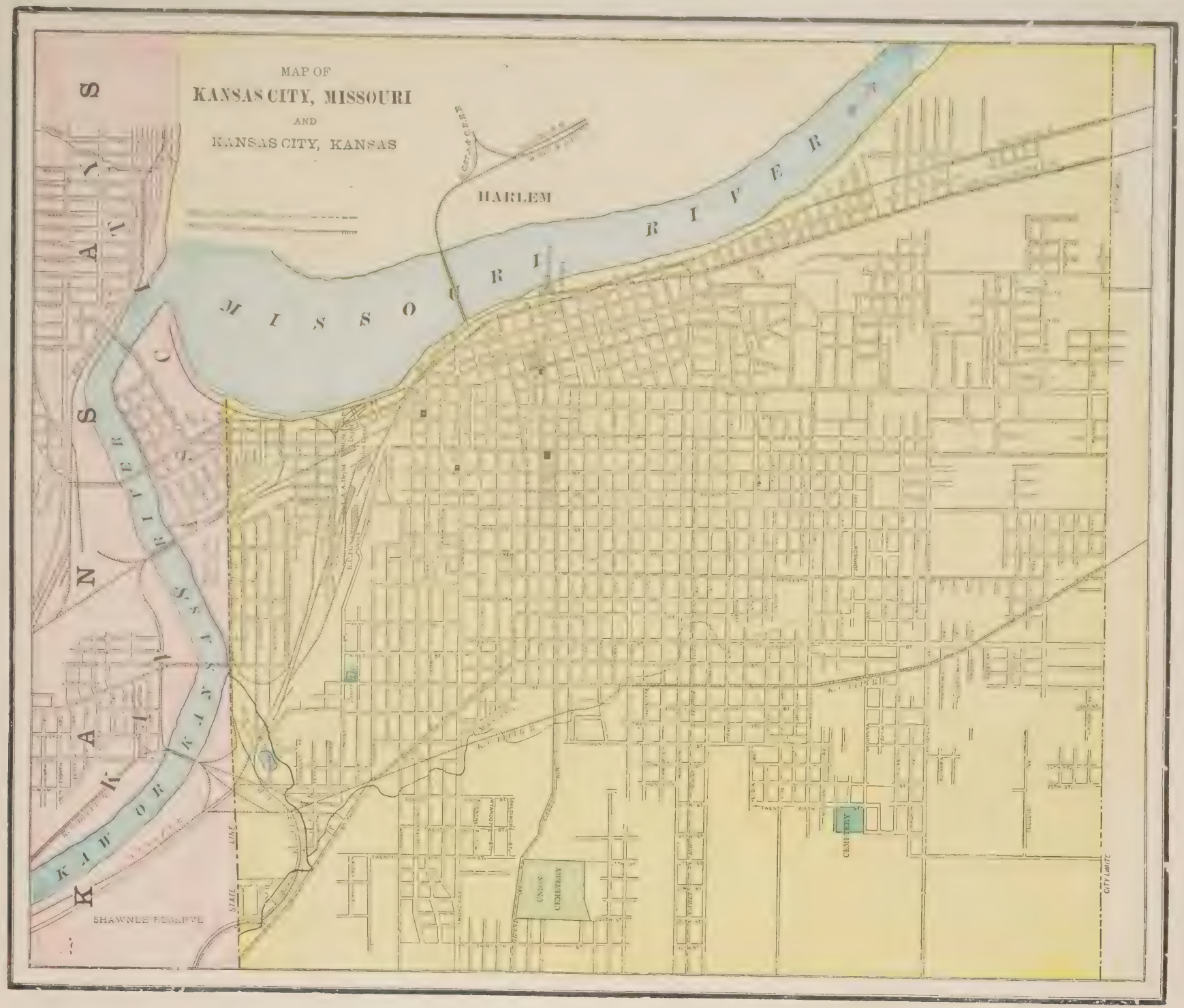
MAP OF
KANSAS CITY, MISSOURI
AND
KANSAS CITY, KANSAS
HARLEM
MISSOURI RIVER
KANSAS RIVER
KANSAS
KANSAS
SHAWNEE
STATE LINE
UNION CEMETERY
CEMETERY
CITY LIMITS

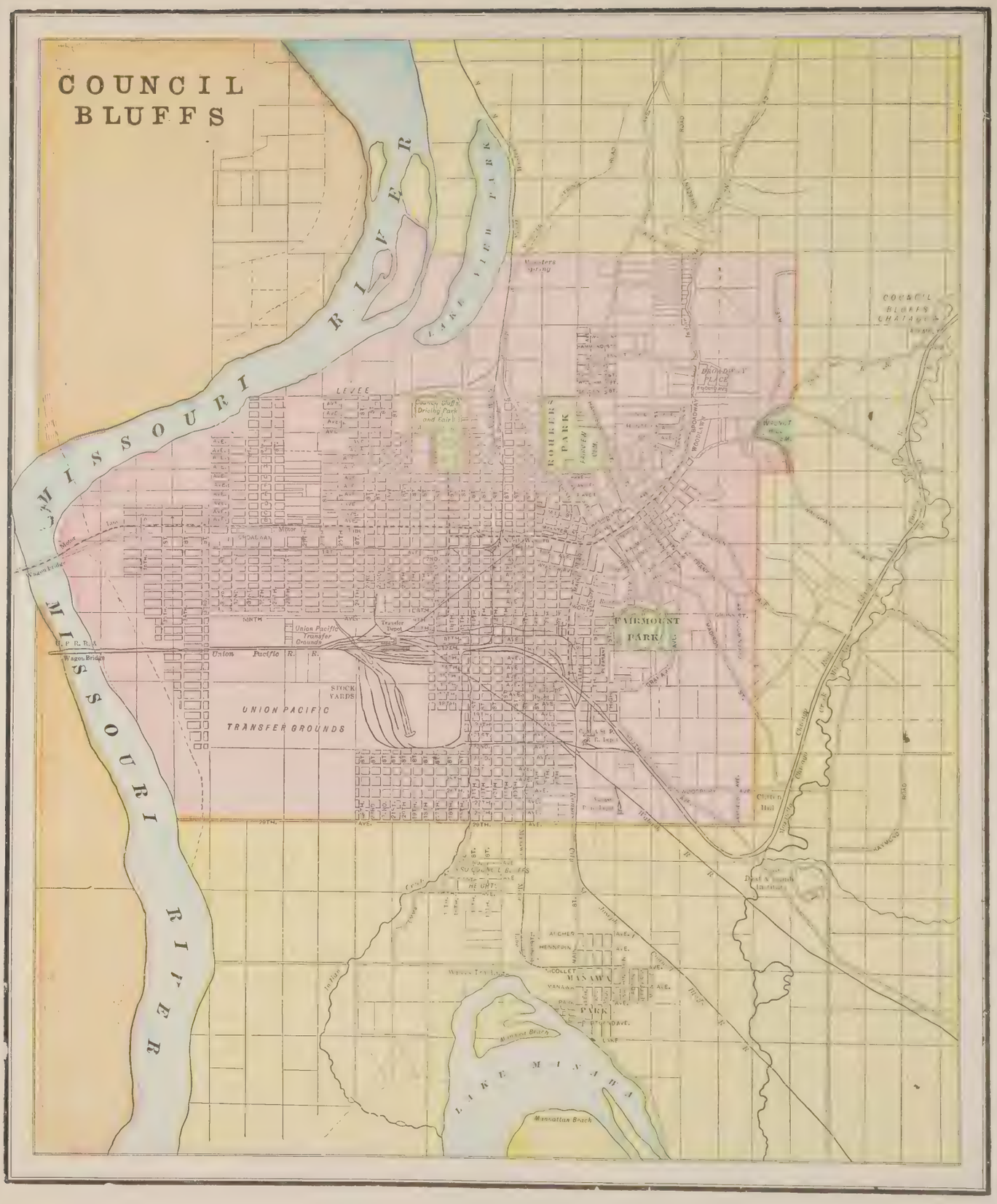
COUNCIL BLUFFS
MISSOURI RIVER
MISSOURI RIVER
LAKE MANAWA
LEVEE
ROBERTS PARK
FAIRMOUNT PARK
UNION PACIFIC TRANSFER GROUNDS
Union Pacific R. R.
Wagon Bridge
STOCK YARDS
Transfer Depot
Union Pacific Transfer Grounds
Council Bluffs Driving Park and Fair
COUNCIL BLUFFS CHATAUQUA
Manhattan Beach
Mosquito Beach
Dead Man's Island
Cliffs Hill
NINTH
AVE.
20TH.
29TH.
MASAWA
PARK
LAKE

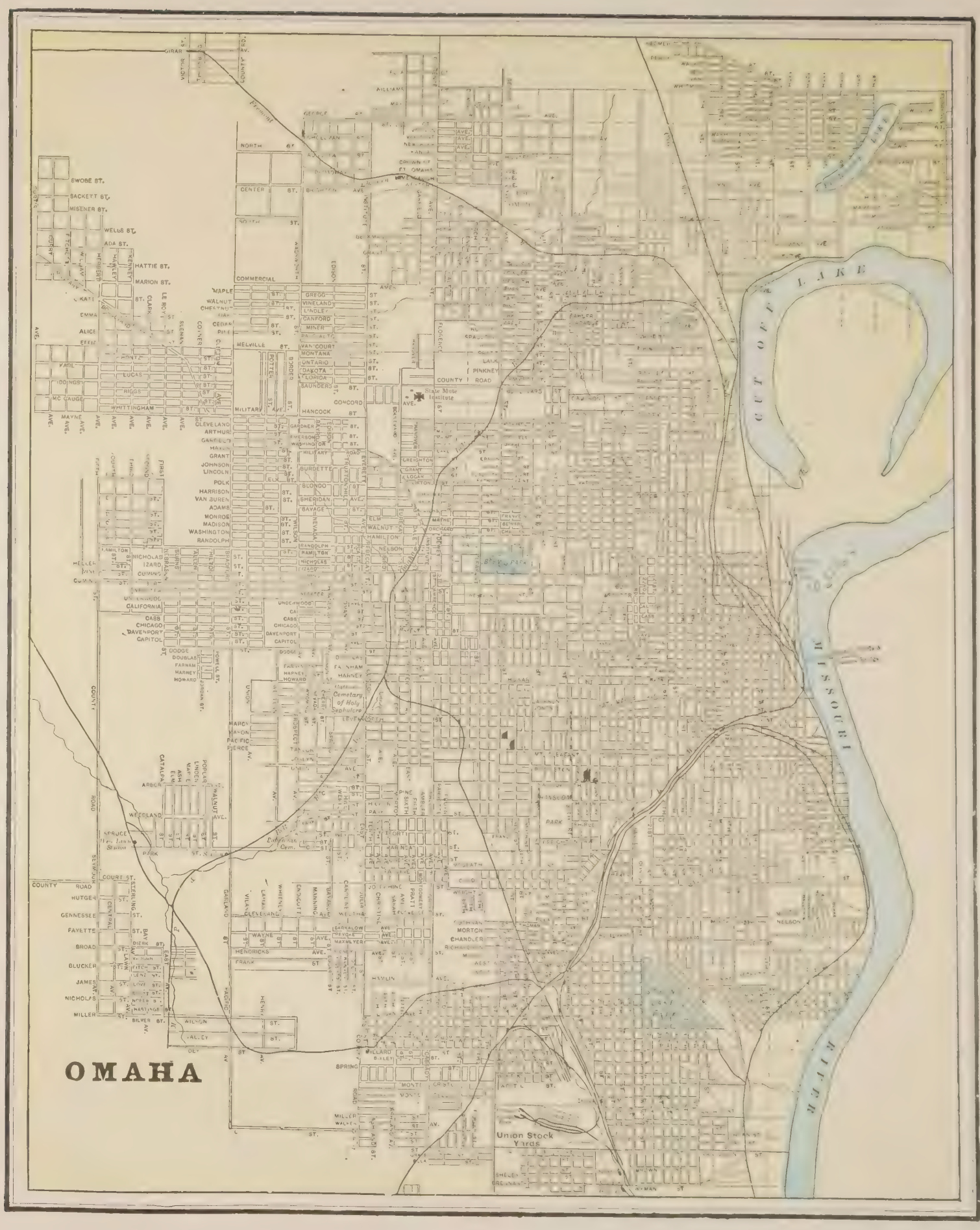
OMAHA
CUT OFF LAKE
MISSOURI RIVER
Union Stock Yards
State Mute Institute
Cemetery of Holy Sepulchre
Dutch Cem.
COMMERCIAL
COUNTY ROAD
MELVILLE ST.
MILITARY
HANCOCK ST.
CONCORD ST.
MAPLE
WALNUT
CHESTNUT
CEDAR
PINE
GREGG
VINELAND
LINDLE
CANFORD
MINER
VAN COURT
MONTANA
ONTARIO
DAKOTA
FLORIDA
SAUNDERS
CLEVELAND
ARTHUR
GARFIELD
GRANT
JOHNSON
LINCOLN
POLK
HARRISON
VAN BUREN
ADAMS
MONROE
MADISON
WASHINGTON
RANDOLPH
CALIFORNIA
CASS
CHICAGO
DAVENPORT
CAPITOL
DODGE
DOUGLAS
FARNAM
HARNEY
HOWARD
MORTON
CHANDLER
NELSON
HAMILTON
NICHOLAS
IZARD
BURDETTE
BLONDO
SHERIDAN
SAVAGE
NEVADA
WILSON
HENDRICKS
FRANK
WAYNE
HAYLIN
SPRING
MILLARD
BIXLEY
MILLER
WALKER
BROADWAY
HUTGER
GENNESSEE
FAYETTE
BROAD
BLUCKER
JAMES
NICHOLAS
MILLER
SILVER
WEEDLAND
SPRUCE
PARK
COURT ST.
STERLING ST.
CENTRAL
DIERK ST.
FITCH ST.
LENZ ST.
LOVE ST.
NEELD ST.
HASTINGS
WILSON
HALLEY
OLD
CATALPA
ARBOR
ASH
ELM
LINDEN
MAPLE
POPLAR
WALNUT AVE.
MARCY
MASON
PACIFIC
PIERCE
UNION
PROSPECT
GARLAND
HAMILTON
NICHOLAS
IZARD
CUMING
HELLER
DIVIS
BURNS
NEBRASKA
TAYLOR
BRADFORD
ALLEN
FORMAL ST.
DURHAM ST.
COUNTY ROAD
SEWARD
CONNER
BOYD
BOTTER
BRIDGE
BOULEVARD
BURLINGTON
BERGER
FLORENCE
LAKE
PINKNEY
ROAD
CREIGHTON
GRANT
LOGAN
CLINTON
ELM
WALNUT
HAMILTON
NELSON
ORCHARD
MAPLE
BELVIDERE
FRANKLIN
CAPITOL
CASS
CHICAGO
DAVENPORT
CAPITOL
DODGE
DOUGLAS
FARNAM
HARNEY
HOWARD
UNDERWOOD
CASS
CHICAGO
DAVENPORT
CAPITOL
DODGE
DOUGLAS
FARNAM
HARNEY
HOWARD
LEAVENWORTH
WEBSTER
CAPITOL
DAVENPORT
CHICAGO
CASS
DODGE
DOUGLAS
FARNAM
HARNEY
HOWARD
PARK
WASHINGTON
WEIGHT
CLEVELAND
WHITNEY
ERNIGHT
MANNING
CAROLINE
JOSEPHINE
CHRISTINE
PRATT
MONTGOMERY
BARKALOW
MAXWELLYER
NORTH
CENTER
SOUTH
GIRARD
WILLIAMS
GEORGE
BRUNSWICK
FT. OMAHA
NEWPORT
NEWPORT
NEWPORT

ARCTIC OCEAN
DOMINION OF CANADA
HUDSON BAY
GREENLAND
ALASKA
NORTH

NORTH AMERICA
SCALE OF MILES
UNITED STATES
MEXICO
GULF OF MEXICO
PACIFIC OCEAN
ATLANTIC OCEAN
WEST INDIA ISLANDS
GREATER ANTILLES
CENTRAL AMERICA
SOUTH AMERICA
CARIBBEAN SEA
Tropic of Cancer
Longitude from Washington

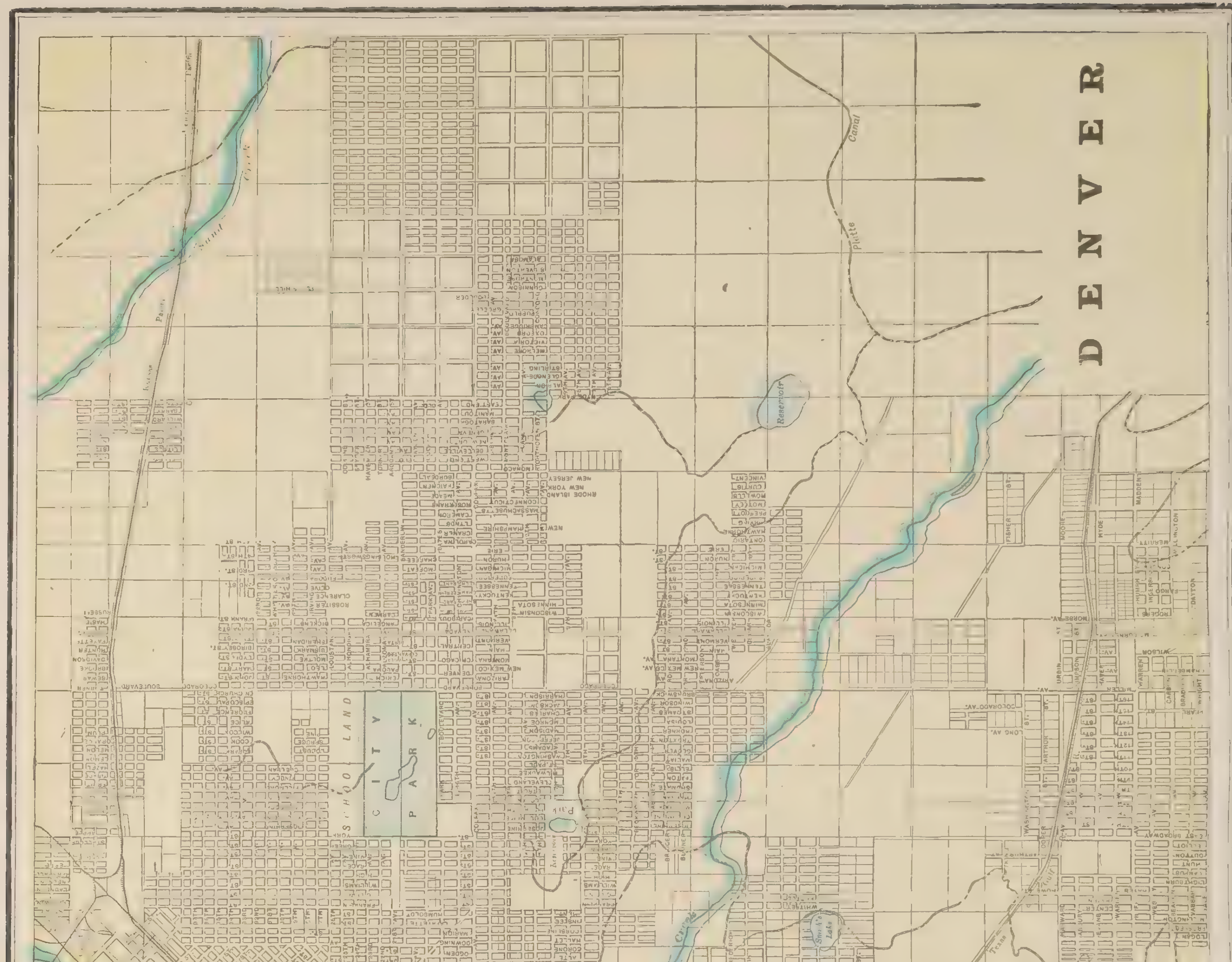
DENVER
CITY PARK
SLOAN'S LAKE

MAP OF THE CITY
OF
MILWAUKEE
AND
BAY VIEW, WIS.
Cold Spring Race Course
City Limits
FOREST HOME CEMETERY
TOWN LAKE
Jones Island
LAKE MICHIGAN
C. M. & St. P. R. R.
Greenfield Park
Janesville Road
Milwaukee River

ALASKA
Steamer Lines
Trails
SCALE OF MILES
ARCTIC OCEAN
NORTH PACIFIC OCEAN
CANADA
PACIFIC OCEAN
GULF OF CALIFORNIA
LANO ESTACADO OR STAKED PLAINS
OLYMPIC MTS.
STEIN MTS.
BOISE
SALEM
SACRAMENTO
SANTA FE
PHOENIX
HERMOSILLO
CHIHUAHUA
SALTILLO
Str. of Juan de Fuca
Grand

MAP
OF THE
UNITED STATES
OF AMERICA
SCALE OF MILES.
Longitude 80° West of 75 Greenwich
Longitude West of Washington
ATLANTIC OCEAN
GULF OF MEXICO
L. SUPERIOR
CHICAGO
DES MOINES
JEFFERSON CITY
NASHVILLE
LITTLE ROCK
JACKSON
MONTGOMERY
BATON ROUGE
TAHLEQUAH
GUTHRIE
WINNIPEG
RALEIGH
FRANKFORT
Galveston Bay
Matagorda Bay
PADRE
ISLAND
Bay of Florida
Key West
Florida Keys
Straits of Florida
Great Bahama
Andros
Islands

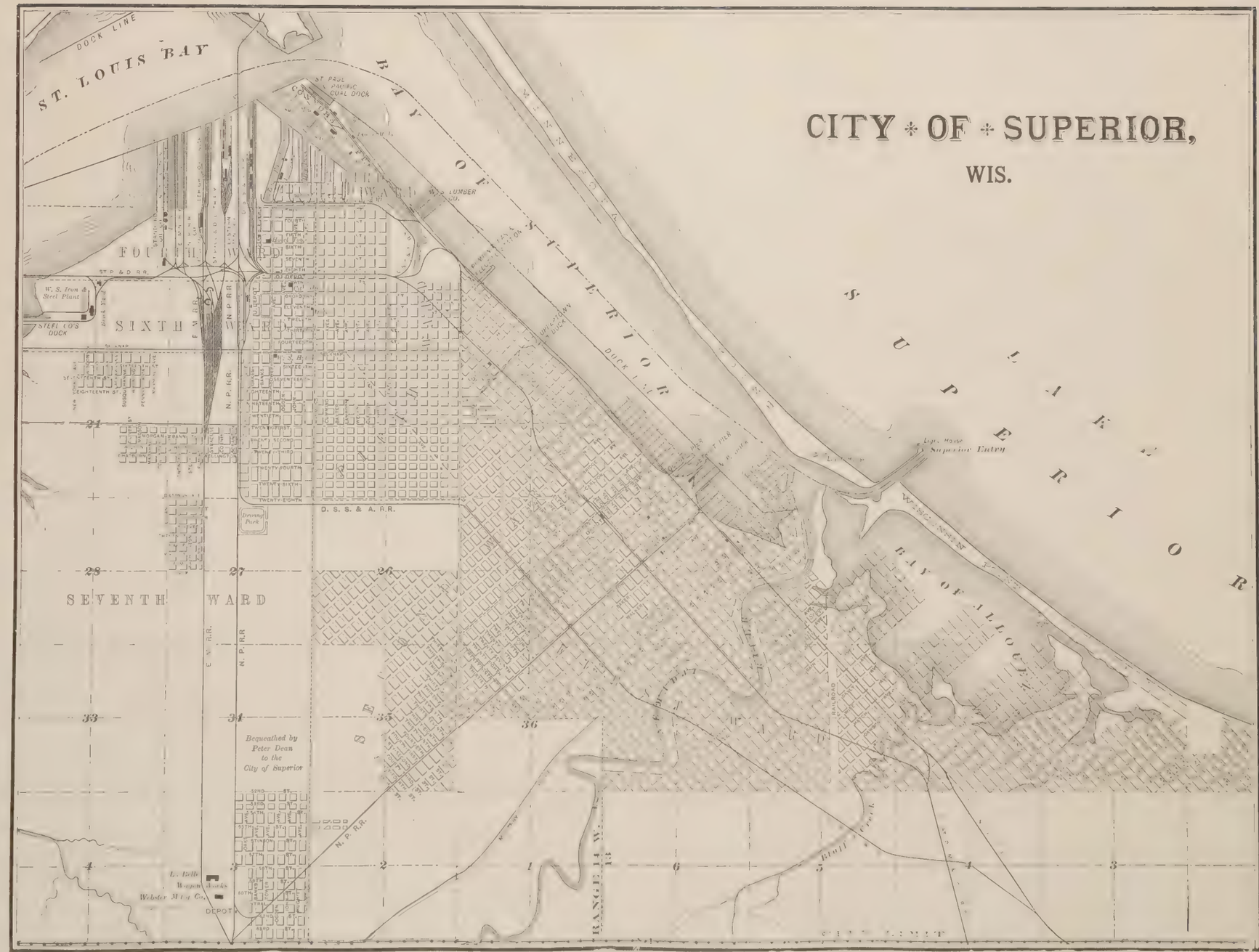
CITY * OF * SUPERIOR,
WIS.
ST. LOUIS BAY
DOCK LINE
BAY OF SUPERIOR
LAKE SUPERIOR
BAY OF ALLOUEZ
FOURTH WARD
SIXTH WARD
SEVENTH WARD
EIGHTH WARD
NINTH WARD
TENTH WARD
ST. PAUL PACIFIC COAL DOCK
W. S. LUMBER CO.
W. S. Iron & Steel Plant
STEEL CO'S DOCK
ST. P. & D. R.R.
F. N. R.R.
N. P. R.R.
E. V. R.R.
D. S. S. & A. R.R.
W. C. R.R.
Drawing Park
Bequeathed by Peter Dean to the City of Superior
DEPOT
Log Boom Superior Entry
Bluff Creek
RANGE 14 W.
CITY LIMIT

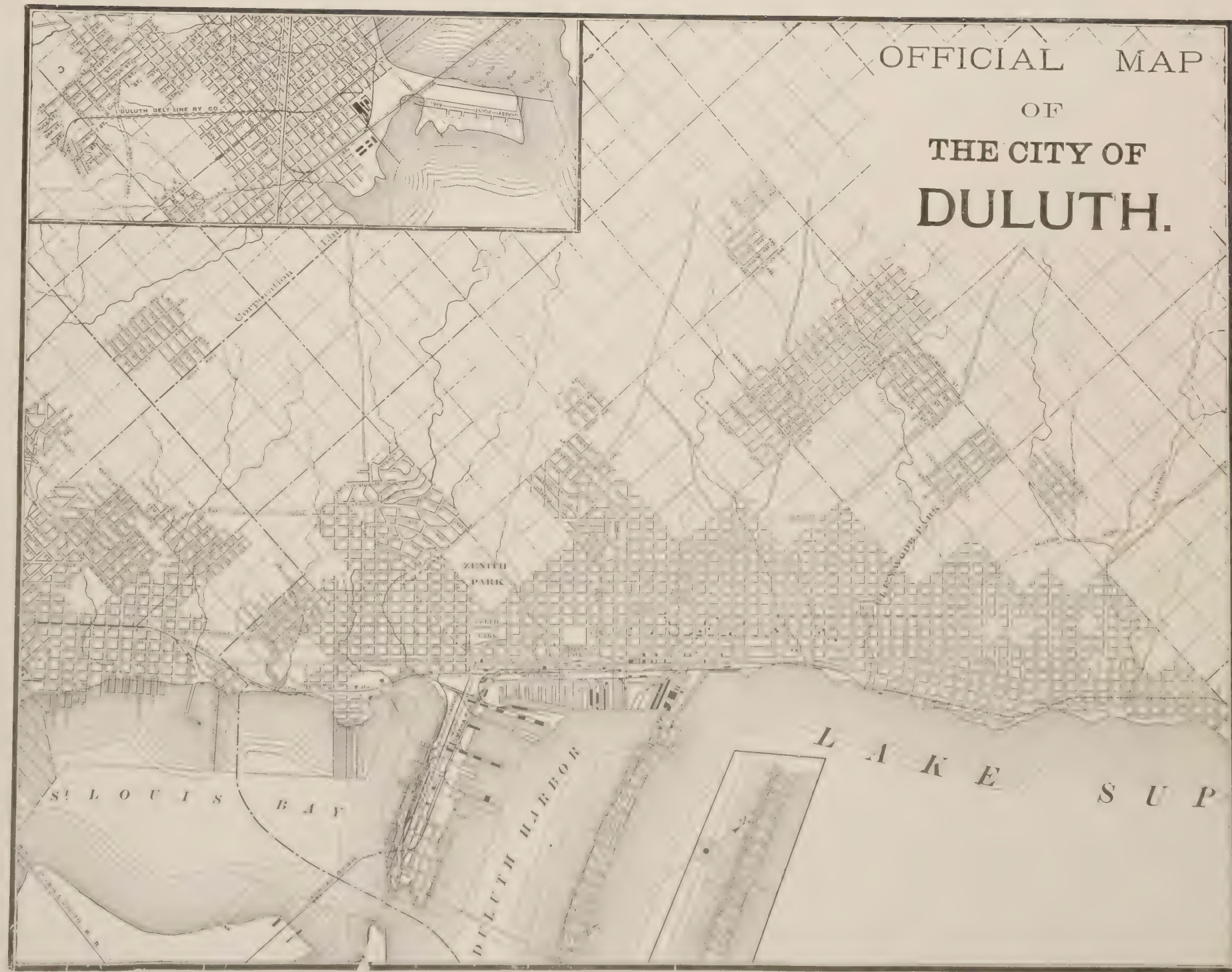
OFFICIAL MAP
OF
THE CITY OF
DULUTH.
DULUTH BELT LINE RY CO
ZENITH
PARK
ST. LOUIS BAY
DULUTH HARBOR
LAKE SUP

Central America.

British Honduras.

Area, 7,562 sq. miles.
Population, 31,500.
CHIEF CITIES.

Thous.		
6	Belize	D 1

Costa Rica.

Area, 23,000 sq. miles.
Population, 294,941.
CHIEF CITIES

Thous.		
15	Alajuela	F 4
14	Cartago	G 5
10	Heredia	G 4
6	Liberia	F 4
8	Limon	G 5
5	Nicoya	F 4
8	Puntarenas	F 4
30	San Jose	G 5
6	Santa Cruz	F 4

Guatemala.

Area, 47,810 sq. miles.
Population, 1,364,678.
CHIEF CITIES.

Thous.		
9	Amatitlan	C 2
11	Antigua, Guatemala	C 2
15	Catarina Ixtahuacan,	C 2
4	Chimaltenango	C 2
13	Chiquimula	D 2
2	Coban	C 2
3	Cajajiquilapa	C 2
15	Escuintla	C 2
2	Flores	B 1
2	Gualan	D 2
72	Guatemala	C 2
2	Guazacapan	C 2
11	Huehuetenango	C 2
5	Ipala	D 2
5	Isquipulas	D 2
2	Izabal	D 2
13	Jalapa	D 2
10	Jocatan	C 2
5	Joybay	C 2
11	Juan Sacatepequez,	C 2
11	Jutiapa	D 2
2	La Antigua	D 2
5	Lucas Cotzumalguapa,	C 2
7	Mazatenango	C 2
17	Momostenango	C 2
2	Palencia	C 2
4	Patzicia	C 2
7	Patzum	C 2
7	Quetzaltepeque	C 2
22	Quezaltenango	C 2
3	Salamá	C 2
6	Retalhuleu	B 2
2	Rosa	C 2
6	Sacapulas	C 2
11	Salama	C 2
2	San Antonio	C 2
2	Sanarate	C 3
6	San Marcos	C 2
5	San Sebastian	C 2
12	Santa Cruz del Quiche	C 2
6	Santa Rosa	C 2
19	Santo Tomas	C 3
8	Sololá	C 2
2	Tajumulco	C 2
7	Tecpam	C 2
24	Totonicapam	C 2
12	Zacapa	D 2

Honduras.

Area, 45,000 square miles
Population, 331,917.
CHIEF CITIES.

Thous.		
8	Comayagua	E 2
7	Gracias	D 2
10	Juticalpa	F 2
4	La Paz	E 2
1	Omoa	D 2
2	Pespore	E 3
15	Tegucigalpa	E 2
5	Truxillo	F 2
4	Yoro	E 2
5	Yuscaran	E 2

Nicaragua.

Area, 40,000 sq. miles.
Population, 420,000.
CHIEF CITY.

Thous.		
6	Acoyapa	F 4
1	Bluefields	G 3
13	Chinandega	E 3
30	Granada	E 4
2	Greytown	G 4
60	Leon	E 3
20	Managua	E 3
10	Masaya	E 4
9	Multagalpa	F 3
8	Nicaragua	F 4
5	Realejo	E 3
10	Rivas	F 4

Salvador.

Area, 7,255 sq. miles.
Population, 800,500.
CHIEF CITIES.

Thous.		
12	Ahuachapan	D 3
6	Chalatenango	D 2
8	Cojutepeque	D 3
3	Gotera	D 3
4	Izalco	D 3
3	La Union	E 3
11	New San Salvador	D 3
23	San Miguel	E 3
30	San Salvador	D 3
33	Santa Ana	D 3
11	San Vicente	D 3
10	Sensuntepeque	D 3
11	Sonsonate	D 3
6	Usulutan	D 3
7	Zacatecoluca	D 3

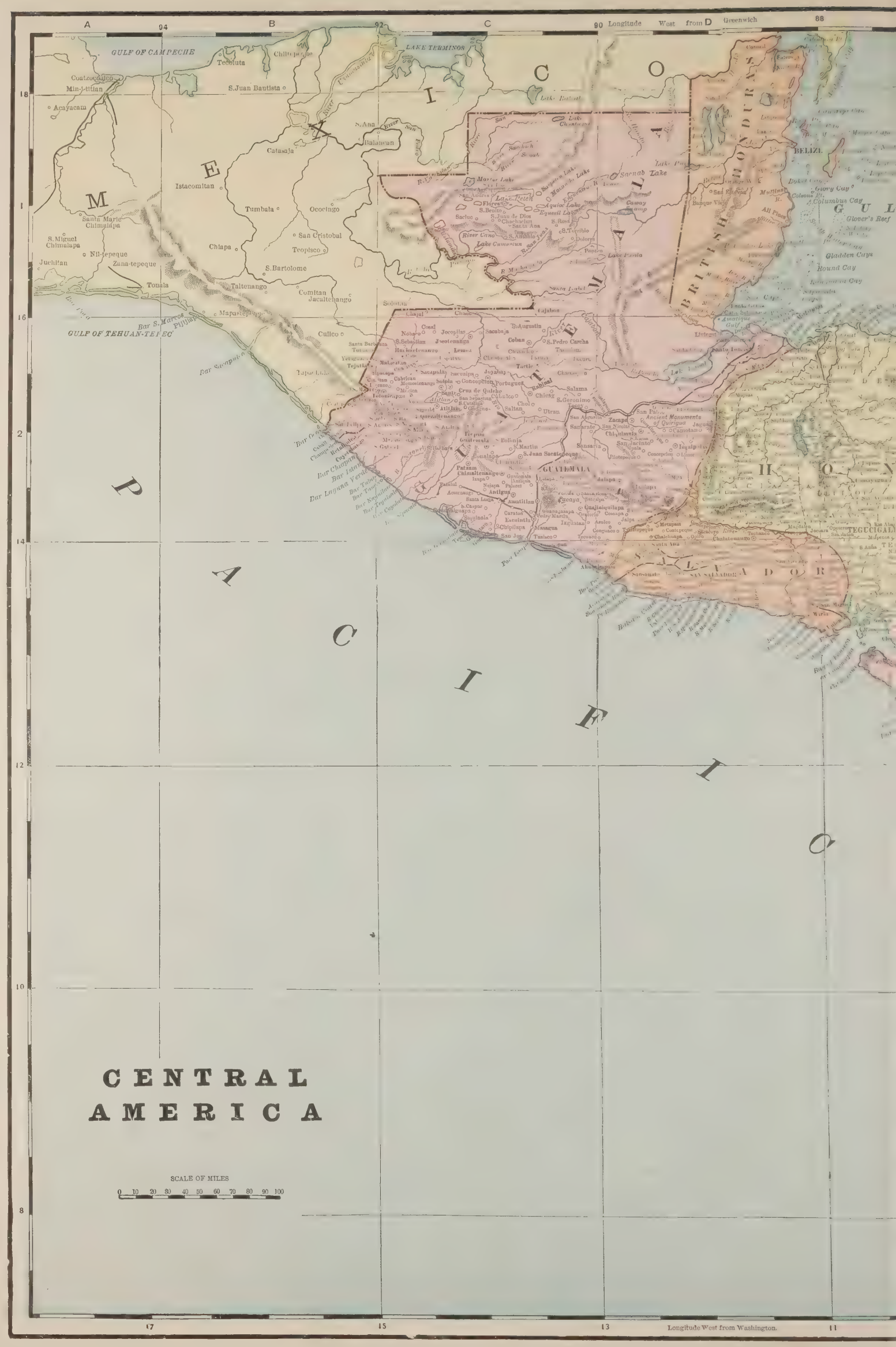
Longitude West from Greenwich
GULF OF CAMPECHE
LAKE TERMINOS
GULF OF TEHUAN-TEPEC
PACIFIC
OCEAN
MEXICO
BRITISH HONDURAS
BELIZE
GUATEMALA
SALVADOR
HONDURAS
NICARAGUA
Tecoluta
Coatzacoalcos
Minatitlan
Acayacam
S. Juan Bautista
Catasaja
Istacomitan
Tumbala
Ocozingo
Santa Marie Chimalapa
S. Miguel Chimalapa
Nil-tepeque
Juchitan
Zana-tepeque
Chiapa
San Cristobal
Teopisco
S. Bartolome
Tonala
Taltenango
Comitan
Jacaltenango
Mapastenango
Culico
Soloma
Chajul
Cosal
Nebaj
Jocopilas
Sacabaja
Coban
S. Pedro Carcha
Huehuetenango
Lemoa
Malacatan
Tejutla
Sacapulas
Joyabaj
Chichicastenango
Chiquimula
Cabrican
Momostenango
Salama
Cruz de Quiche
Chichicastenango
Chiquimula
Chiquimulilla
Atitlan
Quezaltenango
Retalhuleu
Coyolate
Champerico
Tecpam
Guatemala
Polinja
S. Martin
Sacatepequez
Amatitlan
Escuintla
Chiquimulilla
Santa Ana
Sonsonate
Ahuachapan
Tejutla
Chalatenango
Cojutepeque
Gotera
Izalco
San Salvador
San Miguel
Usulutan
Zacatecoluca
Sensuntepeque
Tegucigalpa
Comayagua
Gracias
Juticalpa
La Paz
Omoa
Pespore
Truxillo
Yoro
Yuscaran
Chinandega
Granada
Greytown
Leon
Managua
Masaya
Multagalpa
Nicaragua
Realejo
Rivas
Ancient Monuments of Quirigua
Lake Petenchel
Lake Peten
Lake Petenchel
Lake Pasaia
Lake Cumonian
Lake Chichanaj
Lake Pitch
Lake Caney
Lake Eyguesti
Lake Aquiac
Lake Sacnab
Lake Matanchi
Lake Macuil
Lake Marion
Lake Flores
Lake Ferlek
Lake Bacalar
Lake Chichanaj
Glover's Reef
Gladden Cays
Round Cay
Columbus Cay
Glory Cay
All Pines
Basque Viejo
Santa Rosa
Santa Lucia
Amatique Gulf
Livingston
Santo Tomas
Lake Izabal
Bar S. Marcos
Bar Tehuantepec
Bar Sacapulas
Bar Champerico
Bar Istapa
Bar Laguna Verde
Bar Tapachula
Bar Tehuantepec
Bar Tapachula
Port Barrios
Ahuachapan
Sonsonate
Bay of Fonseca
Bay of Amapala
Bay of Conchagua
Bay of Jiquilisco
Bay of Jiquilisco
Bay of Jiquilisco
Bay of Tecoluca
Bay of Tecoluca
Bay of Tecoluca

CARIBBEAN
SEA
GULF OF HONDURAS
UNITED STATES
MEXICO
GULF of MEXICO
New Orleans
YUCATAN
CARIBBEAN SEA
HONDURAS
Caratasca
Tegucigalpa
PACIFIC OCEAN
NICARAGUA
COSTA RICA
COLOMBIA
PANAMA
GULF OF NICOYA
SAN JOSE
MANAGUA
Bluefields Bluff
Bluefields Lagoon
Pigeon Cays
Frenchman's Cay
Monkey Point
Corn River
Spanish Creek
San Juan de Nicaragua
Iguana Lagoon
Edinboro Channel
Mosquito Cays
Half Moon Reef
Alargate Reef
Cockburn Reef
Quito Sueño Bank
Old Providence Island
St. Andrew's Isl.
Courtown Bank
Albuquerque Cays
Little Corn Isl.
Great Corn Isl.
Great North Creek
Litt. North Creek
Man of War Cays
Woolwa Indians
Rama Indians
Poyas
Santa Cruz
Nicoya
Puntarenas
Gulf of Nicoya
Santiago
S. Francisco
Bahia Honda
Burica Pt.
Sevilla
Pelanque
Purido
Gonzalo
San Jose
Parita Bay

MINNEAPOLIS
EXPLANATION
Steam Railroad
Horse Railroad
Third Ward Park
FIRST WARD PARK
CEMETERY
MISSISSIPPI
RIVER
CENTRAL PARK
PROSPECT PARK
LAKE OF THE ISLES
LAKE CALHOUN
LAKEWOOD CEMETERY
LAKE HARRIET
Cut Off

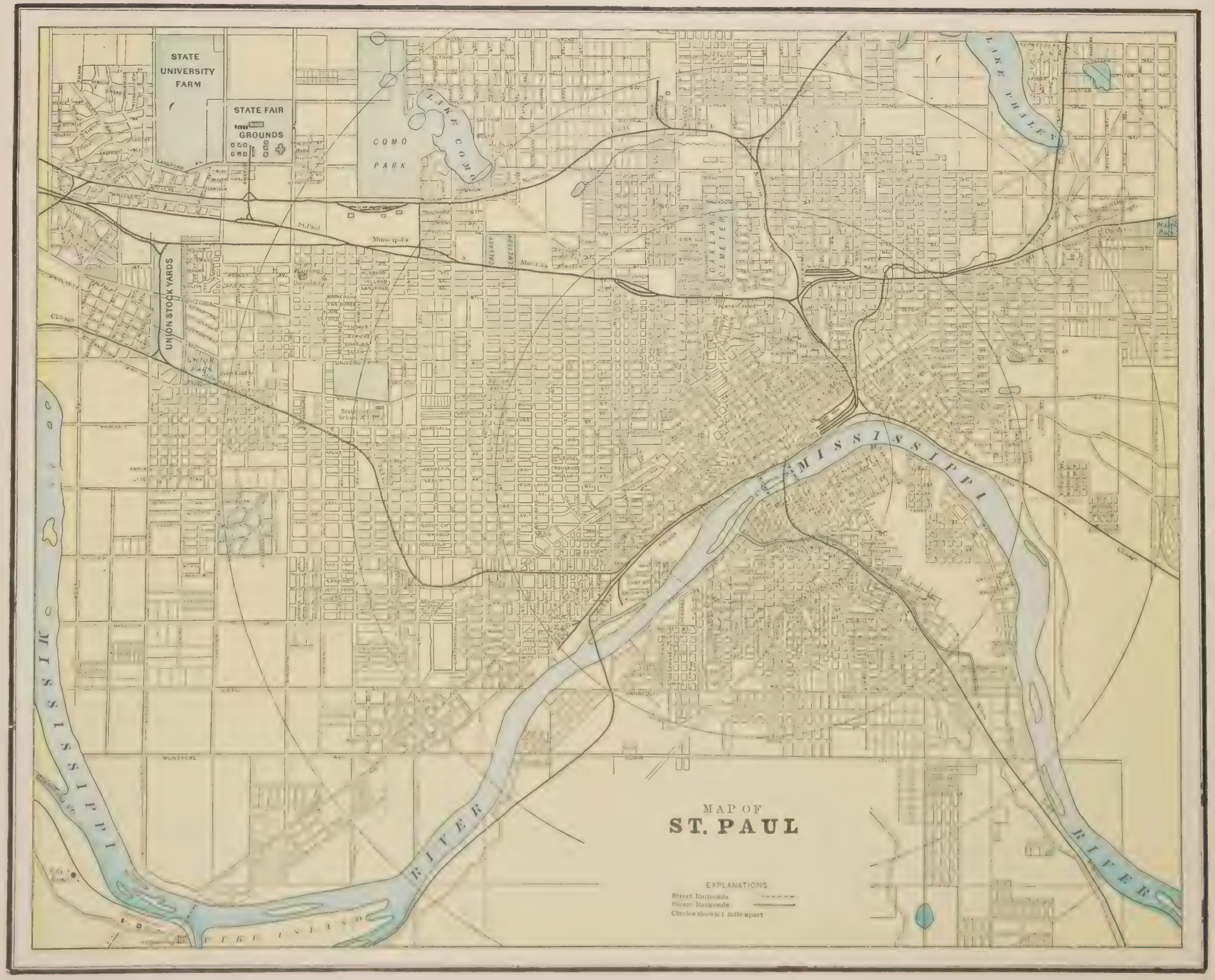
MAP OF
ST. PAUL
STATE UNIVERSITY FARM
STATE FAIR GROUNDS
COMO PARK
LAKE COMO
LAKE PHALEN
UNION STOCK YARDS
MISSISSIPPI RIVER
EXPLANATIONS
Street Railroads
Steam Railroads
Circles shown 1 mile apart

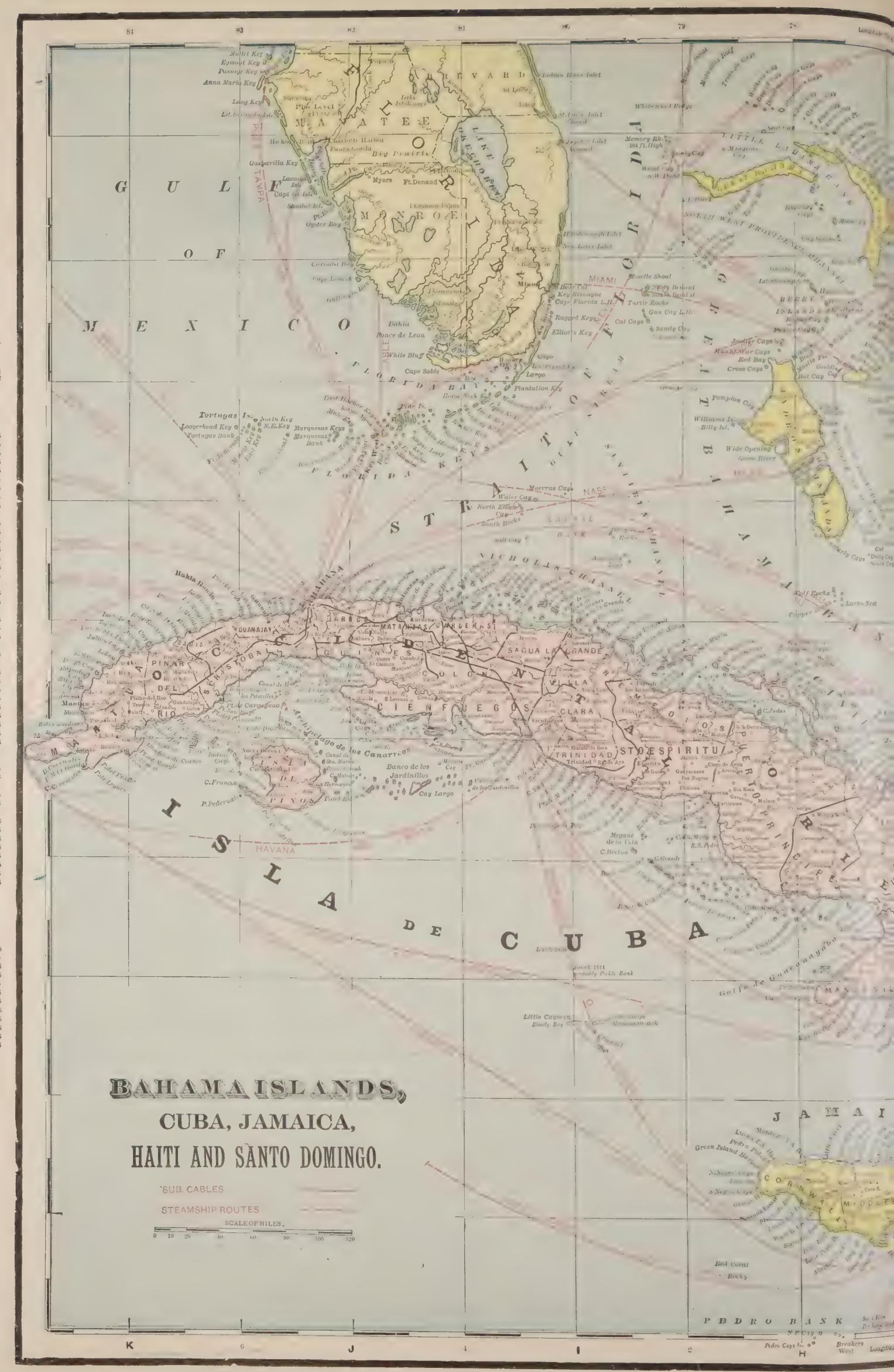
BAHAMA ISLANDS,
CUBA, JAMAICA,
HAITI AND SANTO DOMINGO.
SUB. CABLES
STEAMSHIP ROUTES
SCALE OF MILES.
GULF OF MEXICO
FLORIDA
ISLA DE CUBA
HAVANA
MIAMI
FLORIDA BAY
FLORIDA KEYS
Tortugas Is.
Tortugas Bank
Marquesas Keys
Marquesas Bank
Cape Sable
Cay Largo
Banco de los Jardinillos
Little Cayman
Bloody Bay
Pedro Bank
Green Island Harbour
Red Coral Rocky
Williams Is.
Billy Isl.
Wide Opening
Goose River
Pompion Cay
Muerras Cays
Water Cay
North Elbow Cay
South Rocks
Salt Cay
Wolf Rocks
Larks Nest
Archipiélago de los Canarreos
Isla de Pinos
C. Frances
P. Pederuales
Bahia Honda
Bahia Mariel
Cabo de San Antonio
Cabo Corrientes
Pilón
Guanajay
Matanzas
Cardenas
Sagua la Grande
Colon
Villa Clara
Cienfuegos
Trinidad
Sta. Espiritu
Puerto Principe
Nuevitas
Gibara
Baracoa
Guantanamo
Santiago
Manzanillo
Pinar del Rio
Mariel
Gaspar Rio
Cayo Frances
Cayo Largo
Cayo Sabinal
Cayo Romano
Cayo Coco
Cayo Guillermo
Cayo Sal
Cayo Blanco
Cayo Cruz
Cayo Ramona
Cayo Caguanas
Cayo Ballenas
Cayo Cristal
Cayo Mono
Cayo Verde
Cayo Grande
Cayo Cristal
Cayo Ballenas
Cayo Caguanas
Cayo Ramona
Cayo Cruz
Cayo Blanco
Cayo Sal
Cayo Guillermo
Cayo Coco
Cayo Romano
Cayo Sabin

GULF OF MEXICO
MORRO CASTLE
COHIMA BATTERY
CABANA CASTLE
SAN DIEGO FORT
CABANA BARRACKS
CASA BLANCA
LA PUNTA
2-200 Pr. Guns
3-VIII Guns
REINA BATTERY
NEW BATTERY
SANTA CLARA BATTERY
8 Guns
SAN NAZARIO BATTERY
PRINCIPE BARRACKS
PRINCIPE CASTLE
CAVALRY BARRACKS
BARRACKS DE BELEN
ARTILLERY BARRACKS
NAVY YARD & ARSENAL
Military Hospital
Christina Bri.
ATARES CASTLE
Powder Magazine
HAVANA
HARBOR
U.S. Battleship Maine Blown up Feb. 15 1898
CITY OF HAVANA AND HARBOR
Population 200,000
SCALE
BAHAMA ISLANDS
GREAT EXUMA ISLAND
CROOKED ISLAND PASSAGE
MATAGUANA PASSAGE
CAYCOS PASSAGE
TURKS ISLAND PASSAGE
HANDKERCHIEF PASSAGE
SILVER KAY PASSAGE
SILVER PLATE
AUSTRAL BAY
ACKLINS ISLAND
CAYCOS BANK
TURKS IS.
GULF OF GONAIVE OR LEOGANE
WINDWARD PASSAGE
DEPARTMENT NORTH
DEPARTMENT NORTH WEST
DEPARTMENT L'ARTIBONITE
DEPARTMENT SOUTH
SANTO DOMINGO
HAITI
CUBA
HOLGUIN
SURREY
BERMUDA

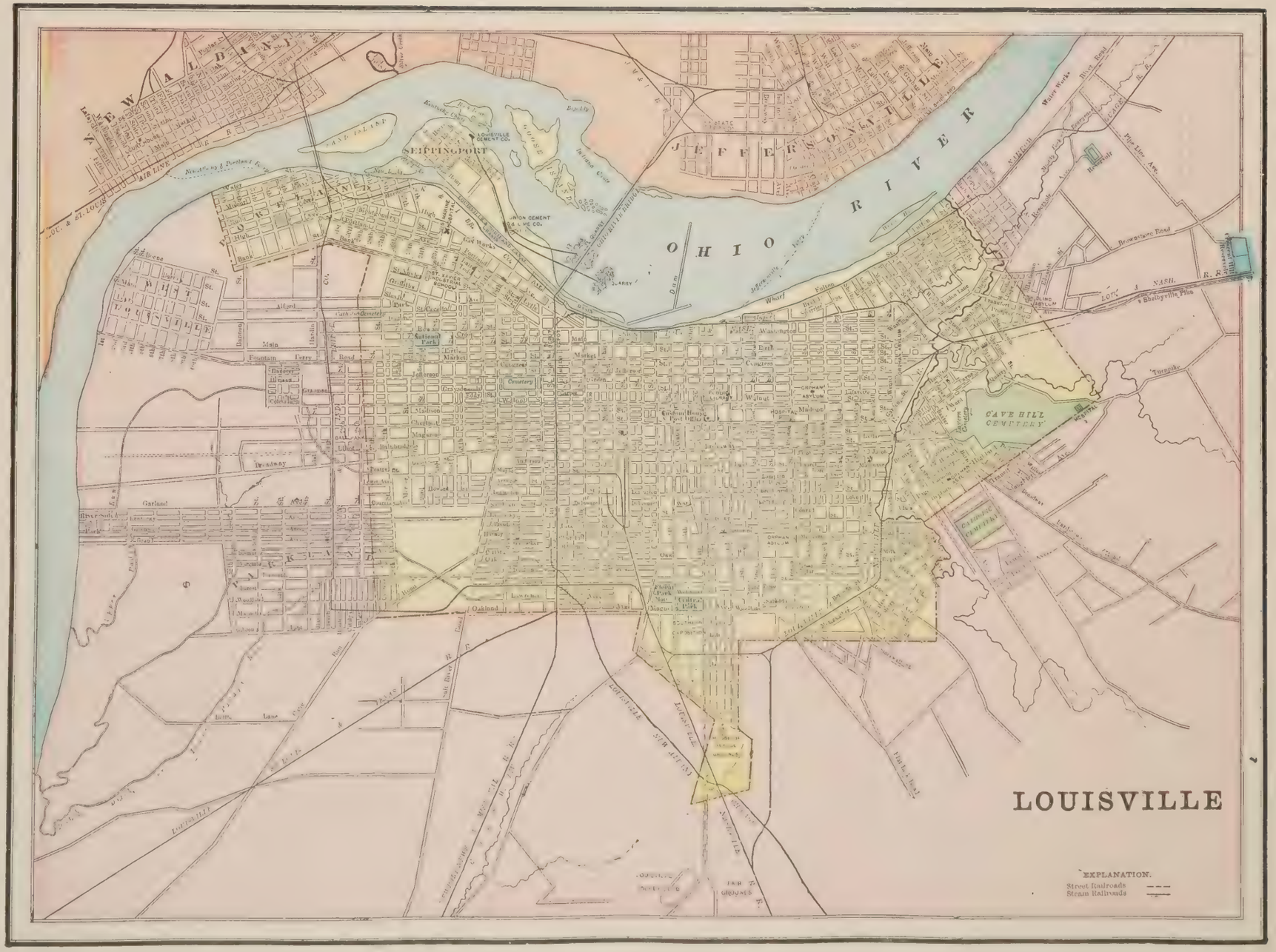
LOUISVILLE
OHIO RIVER
NEW ALBANY
JEFFERSONVILLE
PORTLAND
SHIPPINGPORT
CAVE HILL CEMETERY
EXPLANATION.
Street Railroads
Steam Railroads

MEMPHIS
Explanation
Steam Railroads
Horse Railroads
MISSISSIPPI RIVER
WOLF RIVER
CALHOUN
CLAY
WEBSTER
CAROLINA
BROADWAY
ALABAMA
JACKSON
WALKER
FRONT
WASHINGTON
SECOND
THIRD
FOURTH
FIFTH
SIXTH
SEVENTH
EIGHTH
NINTH
TENTH
ELEVENTH
TWELFTH
MANSFIELD
MANCHESTER
LAUDERDALE
POPLAR AV.
PRESTON AV.
WILLIAMS AV.
BOOTH ST.

C A R I
S
HANOVER
ST. JAMES
TRELAWNEY
ST. ANN
CORNWALL
WESTMORELAND
ST. ELIZABETH
MANCHESTER
CLARENDON
ST. MARY
ST. THOMAS
DRY HARBOR
DISTRICT
COCKPIT
COUNTRY
Montego Bay
Falmouth
Dry Harbor
Savanna La Mar
Black River
Alligator Pond
Negril Hill
Dolphin Head
Green Island
Lucea
Bluefields
Crab Pond Point
Mt. Edgecomb
Black River
Watsons Hill
Plowden Hill
Pedro Plains
Starve Gut Bay
Santa Cruz Mountains
Surinam Quarters
Accompong
Maroon Town
Cockpit Country
Longitude West From Washington
Jamaica.
(British.)
Area, 4,193 square miles.
Population, 639,500.
CHIEF CITIES.
Towns.
8 Falmouth.....D 2
1 Green Island.....A 3
47 Kingston.....I 5
5 Montego Bay.....C 2
1 Mooretown.....F 5
7 Morant Bay.....J 6
7 Port Maria.....H 3
4 Retreat.....J 4
3 Savanna La Mar.....B 4
6 Spanish Town.....H 5

MAP OF
THE ISLAND OF
JAMAICA
SCALE OF MILES.
0 1 2 3 4 5 10 15 20 25 30
Longitude West from Greenwich.
Longitude East from Washington.
F
G
H
I
J
K
76°30'
18°30'
17°30'
77
0
30'
B
B
E
A
N
A
St. Ann's Bay
Port Maria
Annotta Bay
Port Antonio
Buff Bay
Hope Bay
ST. MARY
DISTRICT OF METCALFE
DISTRICT OF PORTLAND
ST. GEORGE
PORTLAND
A N N
PEDRO DISTRICT
Moneague
Mt. Diabolo
MIDDLESEX
ST. CATHERINE
DISTRICT OF ST. JOHN
ST. DOROTHY
SPANISH TOWN
SALT POND DISTRICT
CLARENDON
DISTRICT OF VERE
PORTLAND RIDGE
Portland Point
SURREY
ST. ANDREW
Red Hills
Stony Hill
Gordon Town
KINGSTON
KINGSTON HARBOR
PORT ROYAL
The Palisadoes
DISTRICT OF PT. ROYAL
BLUE MOUNTAINS
Blue Mt. Peak
ST. THOMAS
DISTRICT OF ST. DAVID
Yallahs Hill
Bull Bay
Morant Bay
Port Morant
Holland Bay
Goat Islands
Old Harbor
Pigeon I.
Pelican Cays
Healthshire Hills
Lime Cay
South Cay
Maiden Cay
Drunken Cay
Long Cay
Rocky Point
Salt River
Long I.
Salt I.
Dolphin I.
Man o' War Cays
Bath
Halfway Tree
Linstead
Ewarton
Mt. Regale
Golden Spring
Constant Spring
Port Henderson

NASHVILLE
CUMBERLAND
RIVER
City Reservoir
VANDERBILT UNIVERSITY GROUNDS
City Cemetery
City Island

MAGNOLIA CEMETERY
WASHINGTON RACE COURSE
PUBLIC CEMETERY
DRUM ISLAND
COOPER RIVER
ASHLEY RIVER
CHARLESTON
SOUTH CAROLINA

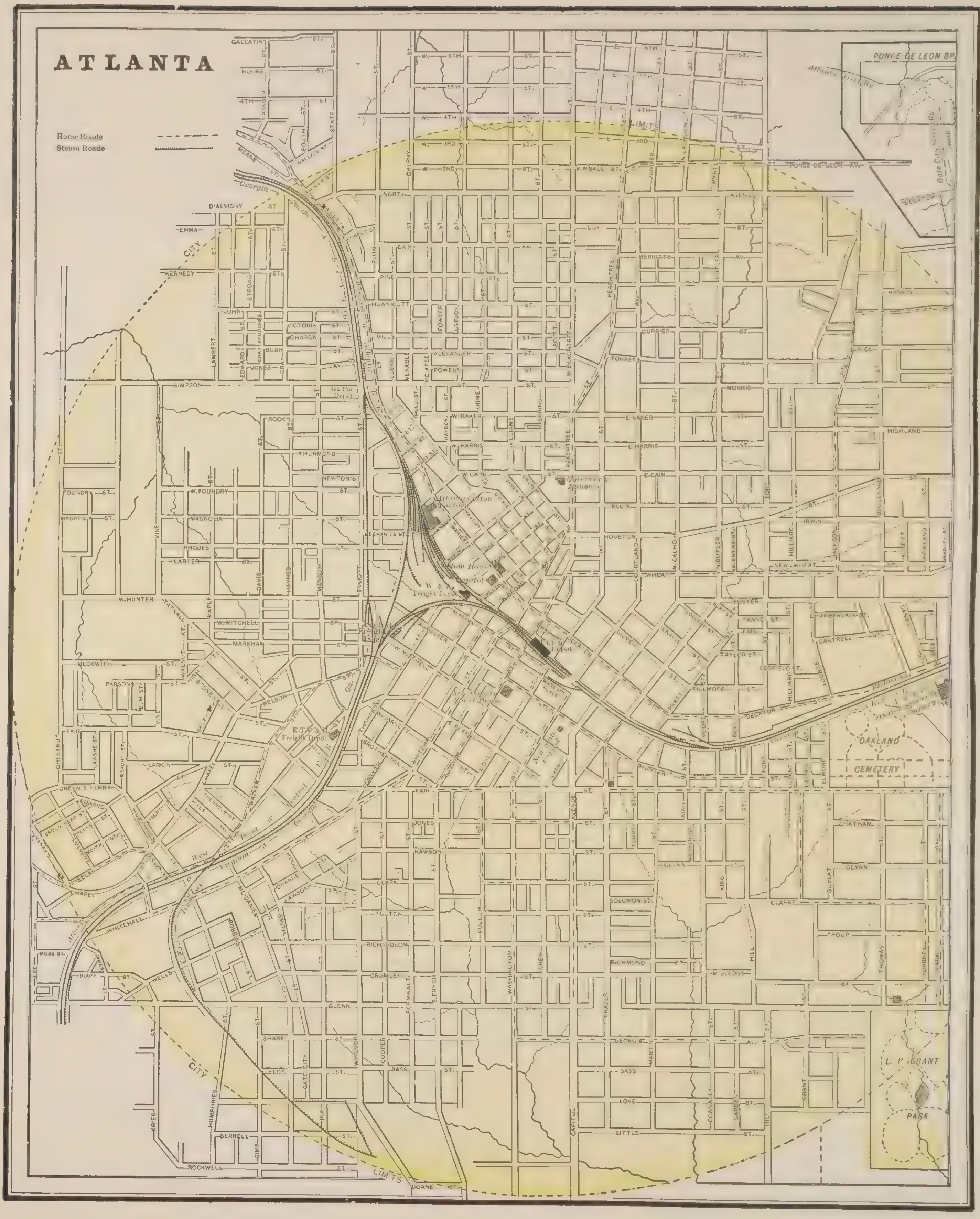
ATLANTA
Horse Roads
Steam Roads
PONCE DE LEON SP.
PONCE DE LEON AV.
OAKLAND
CEMETERY
L. P. GRANT
PARK
CITY
LIMITS

South America

Argentine Republic
Area, [illegible] square miles.
Population, [illegible], 000.
CHIEF CITIES.
Thous.
[illegible]

Brazil.
Area, 3,451,929 square miles.
Population, 15,000,000.
CHIEF CITIES.
Thous.
200 Bahia
65 Loren
35 Camp
40 Campos
35 Ceara
35 Maranhao.
70 Para
45 Pernbus.
190 Pernambuco.
30 Porto Allegre.
800 Rio de Janeiro
35 Santos
75 Sao Paulo.

Chile.
Area, 291,228 square miles.
Population, 3,500,000.
CHIEF CITIES.
Thous.
61 [illegible]
61 Chillan.
59 Curico.
32 Ilapel.
45 Linares
52 Los Ang
55 Molipil
34 Mulchen
61 Osalle
82 Petorca
49 Quillota
46 Quillinc. B
35 Rancagua. B
76 Refresco
Chuyuac B
76 Serena B
41 San Carlos B
B
B
260 Santiago B
37 Sorem B
70 Talca B
83 Tarapaca B
160 Valparaiso B
42 Vichuquen B

Colombia.
Area, 508,773 square miles.
Population, 4,600,000.
CHIEF CITIES.
Thous.
20 Barranquilla
120 Bogota
20 Bucaramanga
50 Medellin
30 Panama
20 Popayan
20 Socorro

Ecuador.
Area, 144,000 square miles.
Population, 1,500,000.
CHIEF CITIES.
Thous.
30 Cuenca B 3
50 Guayaquil A 3
80 Quito B 3
18 Riobamba B 3

Guiana, British.
CHIEF CITIES.
Thous.
55 Georgetown D 2
9 New Amsterdam D 2

Guiana, Dutch.
(or Surinam.)
Area, 46,060 sq. miles.
Population, 72,000.
CHIEF CITY.
Thous.
30 Par

Guiana, French
(or Cayenne.)
Area, 46,879 sq. miles.
Population, 26,505.
CHIEF CITY.
Thous.
11 Cayenne D 2

Paraguay.
Area, 88,8[illegible] sq. miles.
CHIEF [illegible]
Thous.
35 Asuncion.
20 Luque
15 Villarica

Peru.
Area, 483,747 sq. miles.
Population, 3,000,000
CHIEF CITIES.
Thous.
85 Arequipa B 4
20 Ayacucho B 4
36 Cullino B 4
18 Concep
30 Cuzco
105 Lima

Uruguay.
Area, 72,172 sq. miles.
Population, 550,000.
CHIEF CITIES.
Thous.
240 Montevid
10 Sal

Venezuela.
Area, 599,538 sq. miles.
Population, 2,400,000.
CHIEF CITIES.
Thous.
32 Barquisimeto.
80 Caracas
45 Maracaibo
40 Valencia

Falkland Islands, and South Georgia Island, (British.)
Area 6,500 sq. miles.
Population 2,000.

Europe.

Andorra.
Area, 175 sq. miles.
Population, 6,000.
CHIEF CITY.

Thous.	
6 Andorra	H 5

Austria Hungary.
Area, 241,000 sq. miles.
Population, 41,327,700.
CHIEF CITIES.

Thous.	
96 Brunn	K 4
582 Budapest	K 4
80 Krakau	K 4
115 Gratz	K 4
132 Lemberg	L 4
370 Prague	J 3
88 Szegedin	K 4
168 Trieste	J 4
1,585 Vienna	K 4

Belgium.
Area, 11,400 sq. miles.
Population, 6,260,000.
CHIEF CITIES.

Thous.	
260 Antwerp	H 3
72 Braine l'Allend.	H 3
525 Brussels	H 3
160 Ghent	H 3
162 Liege	H 3
54 Sluerbeek	H 3

Bulgaria.
Area, 38,562 sq. miles.
Population, 3,810,743.
CHIEF CITIES.

Thous.	
36 Philippopolis	L 5
28 Rustchuk	M 5
47 Sofia	L 5

Crete.
(Turkish.)
CHIEF CITIES.

Thous.	
14 Candia	M 6
11 Canea	L 6

Denmark.
Area, 15,300 sq. miles.
Population, 2,185,325.
CHIEF CITIES.

Thous.	
35 Aarhuus	I 2
380 Copenhagen	J 2
18 Horsens	I 2
32 Odense	I 2
18 Randers	J 2

England and Wales.
Area, 58,373 sq. miles.
Population, 29,002,525.
CHIEF CITIES.

Thous.	
500 Birmingham	G 3
129 Blackburn	G 3
229 Bradford	G 3
231 Bristol	G 3
163 Cardiff	G 3
402 Leeds	G 3
199 Leicester	G 3
633 Liverpool	G 3
4,422 London	G 3
530 Manchester	G 3
212 Newcastle	G 3
230 Nottingham	G 3
143 Oldham	G 3
179 Portsmouth	G 3
211 Salford	G 3
347 Sheffield	G 3
140 Sunderland	G 3
261 Westham	G 3
193 Whalley	G 3

France.
Area, 204,806 sq. miles.
Population, 38,343,000.
CHIEF CITIES.

Thous.	
84 Amiens	H 4
[illegible] Orleans	G 4
[illegible]	G 4
[illegible]	H 4
74 Lille	H 3
1[illegible] Lyons	H 4
364 Marseilles	I 5
[illegible] Nancy	I 4
[illegible] Nantes	G 4
[illegible] Nice	I 5
[illegible] Paris	H 4
[illegible] Reims	H 4
115 Roubaix	H 4
112 Rouen	H 4
133 St. Etienne	H 4
78 Toulon	I 5
156 Toulouse	H 4

Germany.
Area, 211,108 sq. miles.
Population, 52,344,003.
CHIEF CITIES.

Thous.	
110 Aachen	I 3
149 Altona	I 3
127 Barmen	K 3
1,734 Berlin	I 3
196 Bremen	I 3
377 Breslau	K 3
115 Brunswick	I 3
74 Carlsruhe	I 4
132 Charlottenburg	J 3
161 Chemnitz	I 4
321 Cologne	I 4
128 Danzig	K 3
334 Dresden	J 3
176 Dusseldorf	I 3
139 Elberfeld	I 4
224 Frankfort-on-Main	I 3
632 Hamburg	I 3
210 Hanover	I 3
176 Konigsberg	K 3
398 Leipsic	J 3
214 Magdeburg	J 3
407 Munich	J 4
162 Nuremberg	J 4
114 Rudolstadt	J 3
141 Stettin	I 3
135 Strasburg	J 4
138 Stuttgart	I 4
122 Wittenberg	J 3

Gibraltar.
(British.)
Area, 2 sq. miles.
Population, 26,000.
CHIEF CITY.

Thous.	
26 Gibraltar	F 6

Greece.
Area, 24,977 sq. miles.
Population, 2,187,208.
CHIEF CITIES.

Thous.	
170 Athens	L 6
21 Corfu	K 6
24 Hermopolis	L 6
36 Patras	L 6
36 Piraeus	L 6
18 Zante	L 6

Ireland.
Area, 31,759 sq. miles.
Population, 4,704,750.
CHIEF CITIES.

Thous.	
260 Belfast	F 3
76 Cork	F 3
362 Dublin	F 3
38 Limerick	F 3
34 Londonderry	F 3
28 Rathmines	F 3

EUROPE
SCALE OF MILES
100 50 0 100 200
ARCTIC OCEAN
WHITE SEA
Gulf of Cheskoi
Kolguev I.
KOLA PENINSULA
Lake Ladoga
ST. PETERSBURG
Gulf of Finland
Gulf of Riga
BALTIC SEA
BLACK SEA
SEA OF AZOV
CASPIAN SEA
MOSCOW
Kalamita B.
Sevastopol
Balaklava
C. Tarkhan
Serpent I.
Mouth of the Danube
Mouth of the Volga
Astrakhan
Kazan
Perm
Kiev
Odessa
Kherson
Nikolaev
Ekaterinoslav
Kharkov
Voronezh
Saratov
Samara
Ufa
Orenburg
Tiflis
Kutais
Erivan
Baku
Tabriz
Trebizond
Sinope
Constantinople
Adrianople
Salonika
Smyrna
Adalia
Rhodes
Cyprus
Crete
Candia
Malta
Sicily
Sardinia
Corsica
Mt. Olympus
Mt. Ararat
Mt. Etna
Mt. Vesuvius
Mt. Blanc
Mt. Pindus
Mt. Ida
Mt. Olympus
Mt. Pind

BIRMINGHAM
NORTH BIRMINGHAM
EAST BIRMINGHAM
GEORGIA PACIFIC R. R.
KANSAS CITY MEMPHIS & BIRMINGHAM R. R.
ALABAMA GREAT SOUTHERN R. R.
SMITHFIELD
SMITH'S PARK
CEMETERY
PARK
AVONDALE
AVONDALE SPRINGS
RACE BALL PARK
LAKESIDE PARK
FOREST HILL
SPIRES PARK

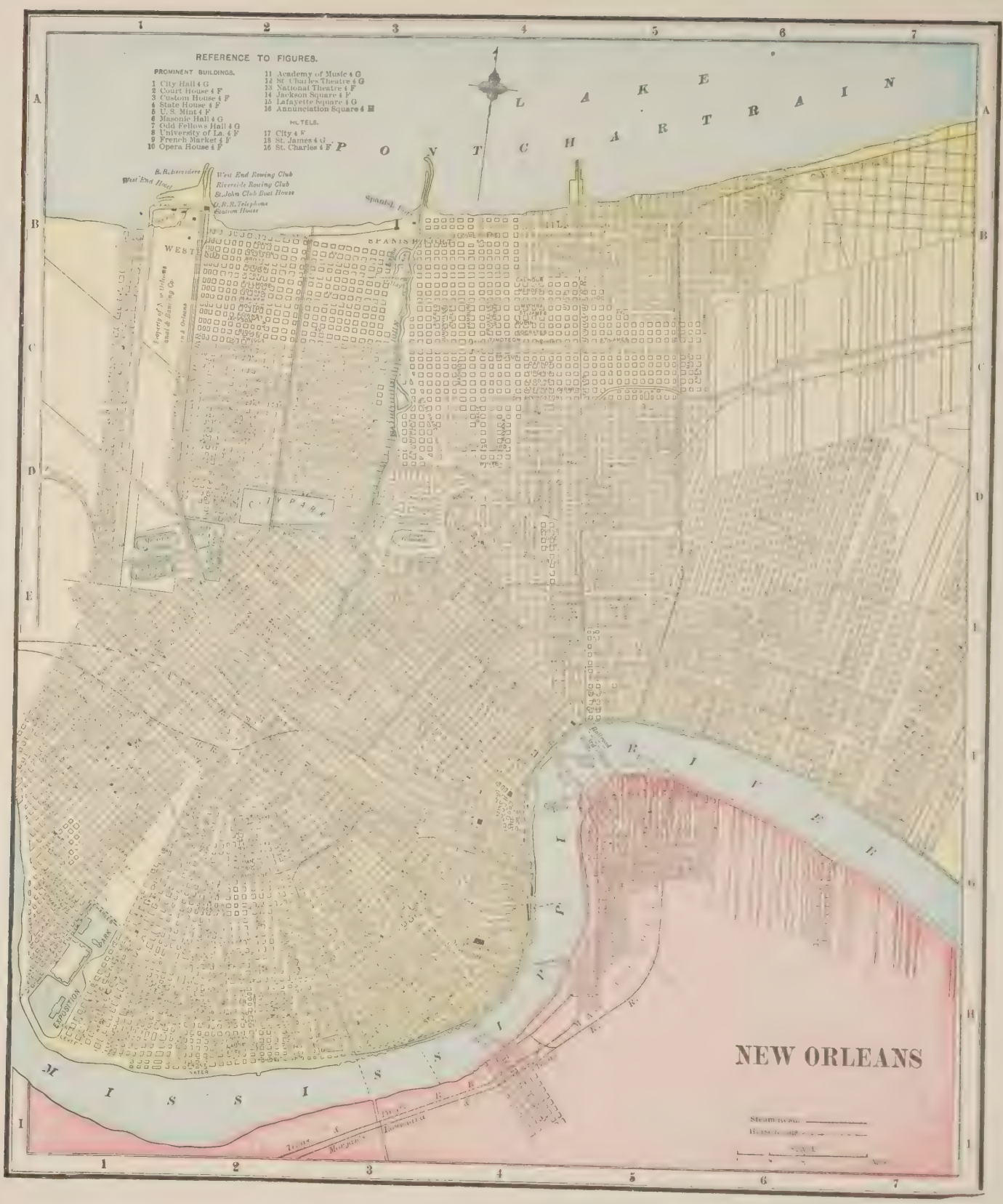
REFERENCE TO FIGURES.
PROMINENT BUILDINGS.
1 City Hall 4 G
2 Court House 4 F
3 Custom House 4 F
4 State House 4 F
5 U. S. Mint 4 F
6 Masonic Hall 4 G
7 Odd Fellows Hall 4 G
8 University of La. 4 F
9 French Market 4 F
10 Opera House 4 F
11 Academy of Music 4 G
12 St Charles Theatre 4 G
13 National Theatre 4 F
14 Jackson Square 4 F
15 Lafayette Square 4 G
16 Annunciation Square 4 H
HOTELS.
17 City 4 F
18 St. James 4 G
16 St. Charles 4 F
LAKE PONTCHARTRAIN
B. R. Belvidere
West End Hotel
West End Rowing Club
Riverside Rowing Club
St. John Club Boat House
O. R. R. Telephone
Custom House
WEST
SPANISH FORT
CITY PARK
EXPOSITION
PARK
MISSISSIPPI RIVER
NEW ORLEANS

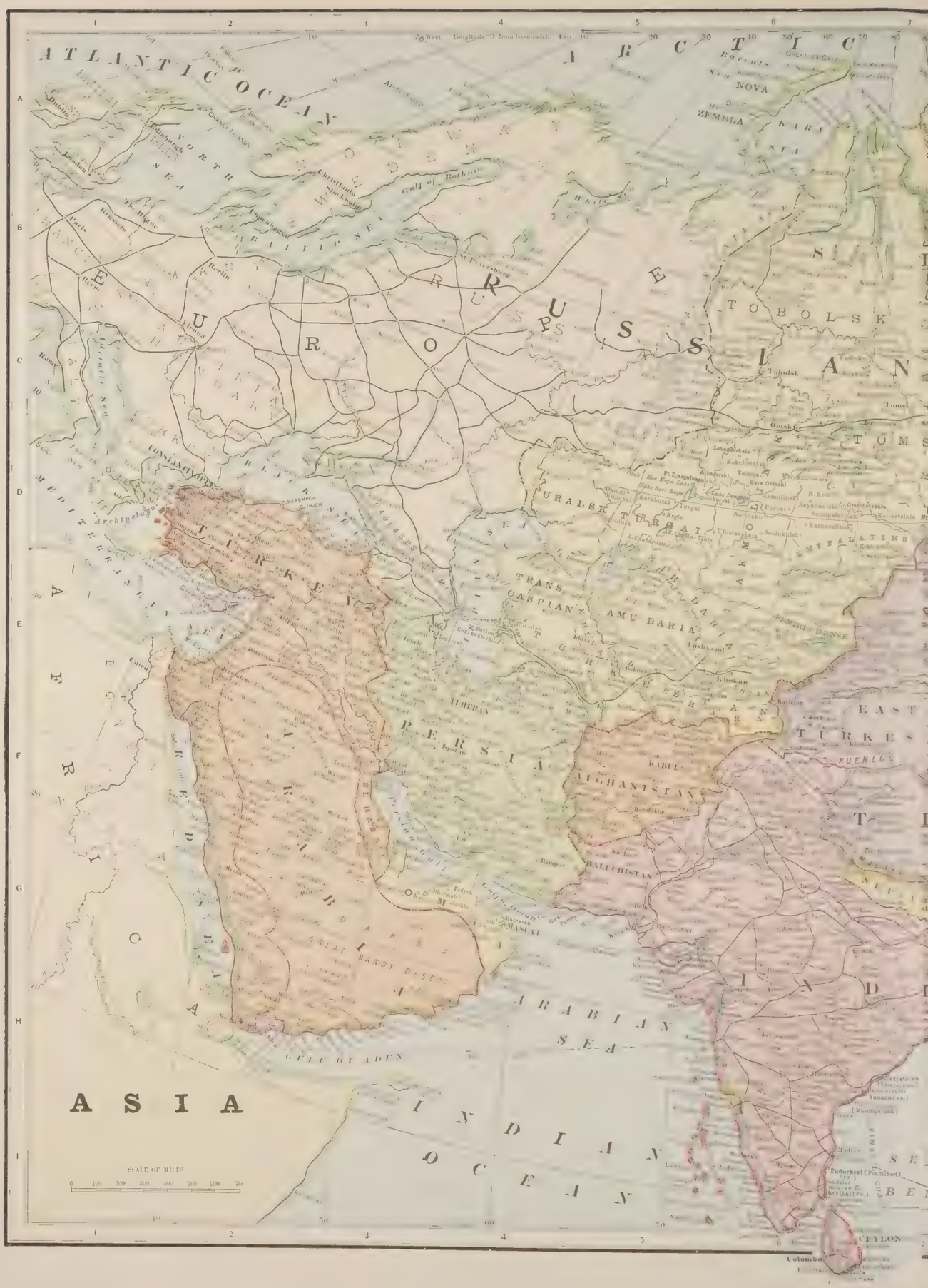
ATLANTIC OCEAN
ARCTIC
NOVA ZEMBLA
KARA SEA
NORTH SEA
BALTIC SEA
Gulf of Bothnia
EUROPEAN RUSSIA
TOBOLSK
TOMSK
URALSK
TURGAI
TRANS CASPIAN
AMU DARIA
TURKESTAN
TURKEY
CONSTANTINOPLE
BLACK SEA
CASPIAN SEA
PERSIA
TEHERAN
AFGHANISTAN
KABUL
BALUCHISTAN
ARABIA
GREAT SANDY DESERT
ARABIAN SEA
GULF OF ADEN
INDIAN OCEAN
AFRICA
ASIA
EAST TURKESTAN
KUENLUN
INDIA
CEYLON
Colombo
SCALE OF MILES

BERING SEA
OF OKHOTSK
SEA OF JAPAN
NORTH PACIFIC OCEAN
EMPIRE
MANCHURIA
MONGOLIA
CHINESE EMPIRE
CHINA
PHILIPPINE ISLANDS
LUZON
MINDANAO
FORMOSA
BHUTAN
UPPER BURMA
TONKIN
FRENCH INDO CHINA
SIAM
BANGKOK
GULF OF BENGAL
ANDAMAN ISLANDS
NICOBAR ISLANDS
BORNEO
IRKUTSK
AMUR
YEZO
Longitude 90 East from Greenwich

DALLAS
TEXAS
TRINITY
CEMETERY
Masonic Cemetery
TRINITY
RIVER
Pacific R.R.
Commerce St.
Elm Street
Main Street
Jackson St.
Grand
Lamar
Street
DALLAS
OAK CLIFF
Ferry Road

SAN FRANCISCO
REFERENCE TO FIGURES.
PROMINENT BUILDINGS.
1 Custom House & P. O. 3 B
2 City Hall 4 C
3 Odd Fellows Hall 3 B
4 Merchants Exchange 3 B
5 U. S. Branch Mint 3 B
6 Bank of California 3 B
7 Nevada Bank 3 B
8 S. P. R. R. Depot 1 E
9 Mercantile Library 3 B
10 Odd Fellows Hall 3 B
11 Center Market 3 B
12 California Market 3 B
HOTELS.
13 Palace 3 B
14 Grand 3 B
15 Bankers House 3 B
16 Occidental 3 B
17 Lones House 3 B
18 Lick House 3 B
CHURCHES.
19 First Methodist 3 C
20 First Congregational 3 C
21 Calvary Presbyterian 3 B
22 First Unitarian 3 B
23 St. Patrick's 3 B
24 St. Mary's Cathedral 3 B
25 St. [illegible]
26 [illegible]
27 St. Joseph's 4 C
28 Trinity 3 B
29 Emanu-El 3 B
30 Sherith-Israel 3 C
31 Mission Dolores 5 C
32 Chinese Mission House 3 B
THEATRES.
33 Grand Opera House 3 B
34 California 3 B
35 Wade's Opera House 3 B
36 Alhambra 3 B
Scale.— The squares represented on the side of the map by
A B C 1 2 3 &c. are one mile square
Steam Roads
Cable & Horse Roads
GOLDEN GATE
RESERVATION
GOVERNMENT RESERVATION
North Mission Wharf
North Point
BAY OF SAN FRANCISCO
LAUREL HILL CEMETERY
ODD FELLOWS CEMETERY
CALVARY CEMETERY
MASONIC CEMETERY
GOLDEN GATE PARK
HILL PARK
Lake Pond
Industrial School

AFRICA
Scale of Miles
0 50 100 200 300 400 500 600
British
French
German
Portuguese
Spanish
Turkish
Italian
LONGITUDE FROM GREENWICH
WEST
EAST
ATLANTIC OCEAN
MEDITERRANEAN SEA
RED SEA
BLACK SEA
GULF OF GUINEA
GULF OF ADEN
Tropic of Cancer
Equator
FRANCE
SPAIN
ITALY
Asia Minor
Syria
Madrid
Lisbon
Rome
Constantinople
Tangier
Fez
Algiers
Tripoli
Cairo
Khartum
Mekka
Timbuktu
Kano
Lagos
Freetown
Libreville
Stanley Falls
Lake Chad
Lake Tanganyika
Lake Rudolph
Mt. Kilimanjaro
Mt. Sinai
Mt. Atlas
Mt. Cameroon
Mt. Ararat
Jerusalem
Dead Sea
Alexandria
Port Said
Suez
Massaua
Zanzibar
Mombasa
Tana R.
Zambesi R.
Congo R.
Niger R.
Nile R.
Senegal R.
Gambia R.
Volta R.
Orange R.
Limpopo R.
Zambesi R.
Madeira
Canary Islands
Azores
Cape Verde Islands
Sierra Leone
Liberia
Ashanti
Togo
Dahomey
Kamerun
Niger Coast
Slave Coast
Gold Coast
Ivory Coast
Senegal
Sahara
Nubian Desert
Libyan Desert
Arabian Desert
Abyssinia
Gallas
Somali
Ogaden
British Somali
Italian Somali
British East Africa
Uganda
Zanzibar
Mozambique
Madagascar
Cape Colony
Natal
Orange Free State
Transvaal
Bechuanaland
Rhodesia
Portuguese East Africa
Portuguese West Africa
German East Africa
German South West Africa
Congo Free State
French Congo
Cape Town
Pretoria
Bloemfontein
Kimberley
Johannesburg
Durban
Port Elizabeth
Walvis Bay
Lourenço Marques
Beira
Quelimane
Tete
Zambesi
Kilimanjaro
Victoria Nyanza
Tanganyika
Nyasa
Rudolph
Albert Nyanza
Albert Edward
Bangweolo
Ngami
Chad
Tchad
Niger
Nile
Congo
Zambesi
Limpopo
Orange
Senegal
Gambia
Volta
Equator

AFRICA

ABYSSINIA.

Area, 1,050,000 square miles.
Population, [illegible]

CHIEF CITIES.

Thous.
8 Adis Abeba. H [illegible]
8 Adua [illegible]
5 Aksum [illegible]
2 Alegerat.......H 13
4 Amba-Mariam. H 13
7 Ankobar......H 14
[illegible]
1 Makalle... [illegible]
1 Sokoto.... [illegible]

ALGERIA

Area, 184,474 square miles.
Population, [illegible]

CHIEF CITIES.

Thous.
1 Ain Madhi... [illegible]
1 Ain Sefsafa. [illegible]
100 Algiers .. [illegible]
1 Asla.. [illegible]
5 Aumale. [illegible]
2 Batna. [illegible]
4 Berrian. [illegible]
7 Biskra [illegible]
24 Blidah [illegible]
31 Bone [illegible]
5 Boufarik [illegible]
8 Bougie [illegible]
[illegible]
3 Laghouat. [illegible]
9 Mascara [illegible]
4 Medeah. [illegible]
3 Milah. [illegible]
3 Miliana [illegible]
6 Mostaganem [illegible]
[illegible]
75 Oran... [illegible]
8 Ouargla. [illegible]
[illegible]

ANGOLA.

(Portuguese Colony.)
Area, 517,000 square miles.
Population, 3,500,000.
Chief City and Capital, St. Paul de Loanda.........K 8

ASHANTI.

(British Protectorate.)
Chief City and Capital, Coomassie..H 5

BASUTOLAND.

(British Colony.)
Area, 10,293 square miles.
Population, 250,000.

CHIEF CITY.

Thous.
1 Maseru.........O 11

BECHUANALAND.

(British Protectorate.)
Area, 40[illegible] square miles.
[illegible]

CHIEF CITY

Thous.
25 Palachwe..... [illegible]

BORNU

Area, 50,000 square miles.
Population, 5,000,000.

CHIEF CITIES.

Thous.
10 Birni... [illegible]
10 Borsari. [illegible]
10 Bundi [illegible]
10 Doloo.. [illegible]
10 Gummel [illegible]
60 Kuka... [illegible]
10 Logon-Karnah. G [illegible]
10 Mashena... [illegible]
10 Surrikolo.. [illegible]

BRITISH CENTRAL AFRICA.

(British Protectorate.) L 11
Area, 5,000,000 square miles.
Population, 4,000,000.

CAMEROONS.

(German Colony.) I 8
Area, 191,130 square miles.
Population, 4,500,000.

CAPE COLONY or Cape of Good Hope.

(British Colony.)
Area, 276,902 square miles.
Population, 1,799,960.

CHIEF CITIES.

Thous.
11 Beaconsfield..O 11
84 Capetown......P 9
4 Cradock........P 11
7 East London...P 11
6 Graaf Reinet..P 10
11 Grahams Town [illegible]
29 Kim[illegible]
7 King Williams Town [illegible] P 11
8 Paarl [illegible] P [illegible]
28 Port Elizabeth P 11
5 Uitenhage.....P [illegible]
5 Worcester..... [illegible]

CENTRAL AFRICA.

(British Protectorate.)
Area unknown
Population, 845,[illegible]

CHIEF CITY.

Thous.
6 Blantyre........M 13

CONGO.

(French Colony.) J 8
Area, 258,000 square miles.
Population, 5,000,000

CONGO FREE STATE.

(Belgian Colony.) J 10
Area, 900,000 square miles.
Population, 30,000,000.

DAHOMEY.

(French Colony.) H 6
Area, 4,000 square miles.
Population, 730,000.

EAST AFRICA.

British Protectorate I 13
Area, 1,000,000 square miles.
Population unknown.

EGYPT.

(Turkish Province.)
Area, 1[illegible] square miles.
Population, 9,750,000

CHIEF CITIES.

Thous.
11 Aboukir.......C [illegible]
227 Alexandria...C [illegible]
10 Benisouef ....D [illegible]
375 Cairo.........C [illegible]
20 Damanhoor.. [illegible]
34 Damietta.. [illegible]
19 Ekhmim.. [illegible]
10 Foueh.. [illegible]
15 Ghenel [illegible]
11 Ghou [illegible]
15 Girgeh [illegible]
12 Gizeh [illegible]
13 Manfa [illegible]
27 Mans[illegible]
10 Mantariyeh .. [illegible]
26 Medinet-el-Fayoum.. [illegible]
28 Mehalet-el-Kebir [illegible]
11 Mellawi. [illegible]
16 Menouf [illegible]
16 Minieh.. [illegible]
11 Mit Ghamr [illegible]
17 Port Said [illegible]
17 Rosetta [illegible]
11 Sers-el-L[illegible]
[illegible]
21 Siout [illegible]
11 Suez. [illegible]
14 Tahtah [illegible]
10 Talia. [illegible]
34 T[illegible]
19 Zagazig [illegible]
11 Zifteh. [illegible]

EGYPTIAN SOUDAN

(Turkish.) [illegible]
Area, 950,[illegible] square miles.
Population, 11,000,000.

ERITREA.

(Italian Colony.)
Area, 88,500 square miles.
Population, 450,000.

CHIEF CITY.

Thous.
8 Massowah ... F 13

GABUN.

(French Colony.) J 8
Area, 174,340 square miles.
Population, 1,700,000.

GAMBIA.

(British Colony.)
Area, 69 square miles.
Population, 14,978.

CHIEF CITY.

Thous.
6 Bathurst........G 2

GERMAN EAST AFRICA.

German Protectorate
Area, 384,079 square miles.
Population, 4,000,000.

CHIEF CITIES.

Thous.
13 Bagamayo....K 13
10 Dar es [illegible]
[illegible]
10 Pangani. [illegible]
10 Saadani [illegible]
4 Tanga K [illegible]

GERMAN SOUTH-WEST AFRICA.

(German Protectorate)............N [illegible]
[illegible] square miles.
Population, 250,000.

GOLD COAST.

(British Colony.)
Area, 90,000 square miles.
Population, 1,500,000.

CHIEF CITIES.

Thous.
[illegible]
12 Cape Coast. . H [illegible]
11 Elmina.. [illegible]
8 Quitta....... [illegible]
5 Saltpond. . . . H [illegible]

LAGOS.

(British Colony and Protectorate.)
Area, 1,500 square miles.
Population, 3,000,000.

CHIEF CITY.

Thous.
33 Lagos.. ......H 6

LIBERIA.

Area, 48,000 square miles.
Population, 1,500,000

CHIEF CITIES.

[illegible]
2 Robertsport... H [illegible]

MADAGASCAR.

(French Colony.)
Area, 230,000 square miles
Population, 4,500,000.

CHIEF CITIES.

Thous
100 Antananarivo M 15
14 Mojanga......M 15
10 Tamatave M [illegible]

MOROCCO.

Area, 314,000 square miles.
Population, 5,000,000

CHIEF CITIES.

Thous.
[illegible] B 4
[illegible] 5
[illegible] Mequinez......C 4
17 Mogador.......C 4
50 Morocco...... C 4
27 Rabat.........C 4
30 Tangier...... B 4
10 Tatta.........D 4
11 Tefza.........C 5
25 Tet............ B [illegible]

NATAL.

(British Colony.)
Area, [illegible] square mil[illegible]
Population, [illegible]

CHIEF CITIES.

Thous.
28 Durban....... [illegible]
21 Pietermaritzburg O 12

NIGER TERRITORIES

British Protectorate.
Area, 500,000 square miles.
Population, [illegible]

CHIEF CITIES.

Thous.
90 Bida. [illegible]
15 Duku [illegible]
15 Gando. [illegible]
15 Gerki. [illegible]
12 Guri [illegible]
50 Ilorin. [illegible]
Kano [illegible]
8 Katsei [illegible]
22 Kebbi. [illegible]
12 Tessawa. [illegible]
15 Wurno [illegible]
50 Yakoba. [illegible]

OBOK AND [illegible]

French Colony.
Area, [illegible] square miles.
Population, [illegible]

CHIEF C[illegible]

Thous
1 Obok. [illegible]

ORANGE FREE STATE.

Area, 48,326 square miles.
Population, 207,503.

CHIEF CITIES.

Thous.
6 Bloemfontein..O 11
1 Ficksburg .....O 11
2 Harrismith ....O 11
1 Jagers Fontein.O 11

PORTUGUESE EAST AFRICA

(Portuguese Colony.)
Area, 310,000 square miles.
Population, 1,500,000.

CHIEF CITY.

Thous.
8 Lorenzo Marques O 12

SAHARA.

French Protectorate F 6
Area, 1,000,000 square miles.
Population unknown

SENEGAL and RIVIERES DU SUD.

(French Colony.)
Area, 44,000 square miles.
Population, 1,100,000

CHIEF CITIES.

Thous.
2 Dakar...... [illegible]
20 St. Louis [illegible]

SIERRA LEONE

(British Colony.)
Area, 4,000 square miles.
Population, 136,000.

CHIEF CITY.

Thous.
30 Freetown [illegible]

SOMALI COAST.

British Protectorate.
Area [illegible] square miles.
Population unknown.

CHIEF CITIES

Thous.
30 Berbera.......G 15
5 Bulhar.........G 14
6 Zaila...........G 14

SOMALI COAST.

Italian Protectorate I 15
Area, 190,000 square miles.
Population, 400,000.

SOUDAN.

(French Colony.) H 1
Area, 284,000 square miles.
Population, 3,000,000.

SOUTH AFRICA.

British Protectorate M 11
Area, 750,000 square miles
Population unknown

SOUTH AFRICAN REPUBLIC

(or Transvaal.)
Area, 119,200 square miles
Population, 750,000

CHIEF CITIES.

Thous.
103 Johannesburg O 11
3 Klerksdorp....O 11
4 Potchefstroom O 11
12 Pretoria......O 1[illegible]

TOGOLAND

(German Colony.)
Area, [illegible]3,166 square miles
Population, 2,500,000

CHIEF CITY.

Thous.
[illegible] H [illegible]

TRIPOLI.

(Turkish Province.)
Area, 399,000 square miles.
Population, 1,300,000

CHIEF CITIES.

Thous.
15 Benghazi......C [illegible]
40 Tripoli. [illegible]

TUNIS.

French Protectorate
Area, 45,000 square miles.
Population, 1,500,000

CHIEF CITIES.

Thous
[illegible]

WADAI.

G 10
[illegible] square m[illegible]
Population [illegible]

ZANZIBAR.

British Protectorate
Area, 985 square miles.
Population, 200,000

CHIEF CITY.

Thous.
[illegible] Zanzibar K [illegible]

ZULULAND.

(British Colony.) O [illegible]
Area, 12,500 square miles.
Population, 165,121

ISLANDS

Ascension Island.

(British.)
[illegible]

Canary Islands.

(Spanish.) D [illegible]
Area, 24[illegible] square miles.
Population, 100,000
Capital, [illegible] de Teneriffe, [illegible]

Cape Verde Islands.

G [illegible]
Area, 1,650 square miles.
Population, 110,930.

Comoro Islands.

(French.) L 14
Area, 760 square miles.
Population, 64,000.

Fernando Po, Annabon Corisco, Elobey & San Juan Islands.

[illegible] square mi[illegible]
Population, 50,000

Madeira Islands.

(Portuguese [illegible]) C [illegible]
Area, 505 square miles.
Population, 131,623
Capital, Funchal, 19,75[illegible]

Mauritius Island.

[illegible]
Area, 705 square miles.
Population, [illegible]
Capital, Port Lou[illegible] 57,38[illegible]

Mayotte Island.

(French.)
Area, 143 square miles.
Population, 8,700

Nossi-Be Island.

(French.)
Area, 113 square miles
Population, 7,803

Prince's and Saint Thomas Islands.

(Portuguese.)
Area, 4[illegible] square miles.
Population, 22,000.

Reunion Island.

(French.)
Area, 970 square miles.
Population, 171,720.

Saint Helena Island.

(British.) M [illegible]
Area, 47 square miles.
Population, 4,116.
Capital, Jamestown, [illegible]

Socotra Island.

Area, 1,382 square miles
Population 1[illegible]

CITY OF SEATTLE
AND
ENVIRONS
WASHINGTON.
COMPILED FROM LATEST OFFICIAL RECORDS.
PUGET SOUND
SHILSHOLE BAY
SALMON BAY
GREEN LAKE
WOODLAND PARK
LAKE UNION
UNION BAY
State University Site
ELLIOTT BAY
LAKE WASHINGTON
Duwamish Head
Wheat Elevators and Warehouses
ROADS CONSTRUCTED
TIDE FLATS
ROAD PROPOSED
CITY BOUNDARY
Lake View Cemetery
CITY PARK
City Water Works
S. L. S. & E. R. R.
Ocean Dock
Coal Bunkers
Meadow Pt.
Alki Pt.

OFFICIAL MAP
OF
CITY OF TACOMA
WASHINGTON.
MOTOR
CABLE
ELECTRIC
COMMENCEMENT BAY
U. P. R. R.
N. P. R. R.
TO SEATTLE
N. P. FREIGHT OCEAN
U. P. FREIGHT OCEAN
U. P. FREIGHT LOCAL
N. P. FREIGHT LOCAL
PARK
SOUTH PARK
PORTLAND DIV. N. P. R. R.
TACOMA EASTERN R. R.
TACOMA CEMETERY
OAKWOOD CEMETERY
2 MILES
3 MILES
4 MILES

STATISTICS

OF THE

Principal Countries

WEALTH OF NATIONS.

United States	$65,087,091,197
Great Britain	43,600,000,000
France	[illegible]
Germany	31,600,000,000
Russia	21,715,000,000
Austria-Hungary	18,065,000,000
Italy	[illegible]
Spain	7,965,000,000
Holland	4,935,000,000
Norway and Sweden	4,885,000,000
Belgium	4,300,000,000
Canada	[illegible]
Mexico	3,190,000,000
Australia	2,950,000,000
Portugal	1,855,000,000
Denmark	[illegible]
Argentine Republic	1,660,000,000
Switzerland	1,620,000,000
Greece	1,055,000,000

NATIONAL DEBTS.

France	[illegible]
Russia	[illegible]
Great Britain and Ireland	[illegible]
Austria-Hungary	[illegible]
Italy	2,382,814,812
United States	2,092,686,024
Spain	1,709,000,000
Prussia	1,578,016,686
[illegible]	[illegible]
Turkey	821,000,000
Portugal	668,217,056
Brazil	[illegible]
German Empire	[illegible]
Egypt	[illegible]
Netherlands	[illegible]
Peru	[illegible]
Belgium	[illegible]
Japan	[illegible]
Argentina	[illegible]
Canada	[illegible]
New South Wales	[illegible]
China	188,800,800
New Zealand	184,998,395
Roumania	180,145,800
Victoria	[illegible]
Queensland	[illegible]
Mexico	[illegible]
Costa Rica	[illegible]
Greece	[illegible]
South Australia	102,177,500
Chile	85,192,339
Sweden	64,220,807
[illegible]	63,151,583
Honduras	63,391,267
Servia	60,811,330
Bulgaria	[illegible]
Venezuela	[illegible]
Tasmania	[illegible]
Natal	[illegible]
Ecuador	[illegible]
[illegible]	[illegible]
Norway	[illegible]
Haiti	[illegible]
[illegible]	[illegible]
Guatemala	10,825,886
Santo Domingo	9,865,256
Western Australia	6,509,736
Salvador	6,013,300
Persia	2,433,000
Nicaragua	1,711,296
Liberia	[illegible]
Montenegro	[illegible]

Armies of the World.

Russia	849,188
France	[illegible]
Germany	[illegible]
Austria-Hungary	[illegible]
Italy	[illegible]
Japan	[illegible]
Great Britain	231,851
Turkey	213,851
Japan	125,342
Abyssinia	100,000
United States	91,158
Spain	98,140
Belgium	51,502
Roumania	46,000
Afghanistan	44,000
Sweden	40,412
Norway	36,000
Mexico	[illegible]
Portugal	[illegible]
Chile	[illegible]
Brazil	[illegible]
Netherlands	[illegible]
Greece	[illegible]
Nepal	[illegible]
Persia	[illegible]
Switzerland	18,947
Servia	19,000
Argentina	11,330
Costa Rica	12,600
Congo Free State	11,850
Bokhara	11,000
Morocco	10,400
Denmark	9,769
Haiti	7,488
Guatemala	7,000
Bosnia and Herzegovina	6,583
Siam	5,000
Korea	5,000
Salvador	4,000
Venezuela	3,600
Uruguay	3,504
Ecuador	3,341
Peru	3,075
Bolivia	2,000
Khiva	2,000
Nicaragua	2,000
Paraguay	1,582
Bulgaria	1,050
Colombia	1,000
San Marino	988
Montenegro	800
Luxemburg	325
Monaco	75

Navies of the World.

Great Britain	110,640
Russia	51,812
France	42,322
Turkey	39,929
Germany	26,651
Italy	25,175
United States	22,583
Japan	14,852
Austria-Hungary	14,389
Netherlands	11,667
Spain	9,622
Argentina	8,182
Portugal	5,265
Sweden	4,992
Norway	3,739
Greece	3,165
Siam	2,000
Denmark	1,776
Roumania	1,650
Mexico	590
Paraguay	182
Ecuador	128

PRINCIPAL CITIES

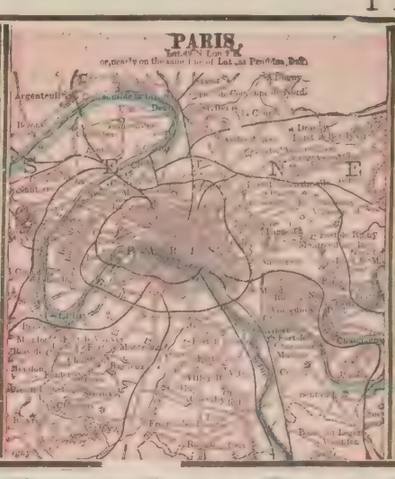

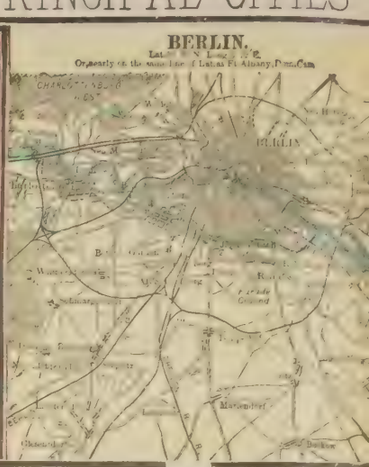

OF THE OLD WORLD,

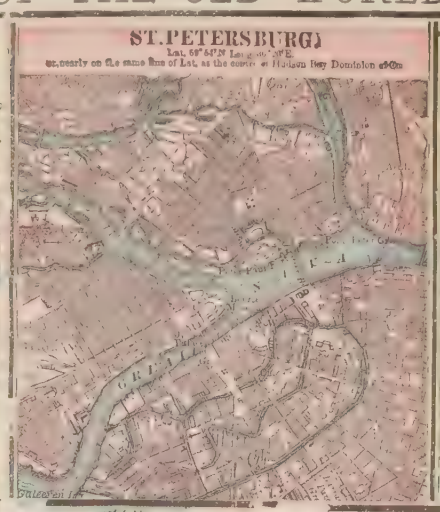

Longitude from 20° Greenwich
GREENLAND
SPITZBERGEN
Seven Islands
Cape Bismarck
Koldewey Is
Ardencoast Inlet
Shannon Isl.
Pendulum Is.
Gael Hunkers Bay
Thousand Is.
Hope Isl.
Bear Isl.
Jan Mayen Isl.
Cape Nordkyn
Varanger Ford
Cape Tchernoi
Kolguev I.
Waigatts
Cape Admiralty Isl.
Cape Fern
Cape Sonkhoi
Cape Britvin
Cape Gousinov
Austin Bay
Cape Klokov
Tchaste Isl.
Cape Zanin
Cape Morsenturf
Cape Mamelia
Cape Farewell
Cape Dyrnes
Cape Adair
Black Cape
Scott Inlet
Waigat Strait
Omenak
Jacobshavn
Christianshaab
Liverpool Coast
C. Brewster
Cape Ewart
Cape Barclay
Cape North
Langanes
Arctic Circle
Faroe Isl
Shetland Isles
Cape Farewell
Cape Dyrnes
Cape Hatteras
Bermuda Is.
Charleston
St. Augustine
Havana
WESTINDIA
CARIBBEAN ISLANDS
Mosquito Sea
Cape San Vincent
Strait of Gibraltar
Tangier
Cyprus
Jerusalem
Baghdad
Cairo
Mecca
Muscat
Aden
Kandahar
Kabul
Teheran
Bokhara
Tashkent
Moscow
St. Petersburg
Berlin
London
Edinburgh
Paris
Vienna
Prague
Lisbon
Madrid
Barcelona
Constantinople
Rome
Naples
Malta
Cape Bianco
Cape Blanco
SAHARA OR GREAT DESERT
SOUDAN
Lake Tchad
Lake Victoria
Lake Tanganyika
Lake Nyassa
Lake Rudolph
Lake Chilwa
Lake Ngami
Lake Shirwa
Lake Bangweolo
Lake Mweru
Lake Dilolo
Lake Leopold II
Lake Ngami
Lake Shirwa
Lake Bangweolo
Lake Mweru
Lake Dilolo
Lake Leopold II
Lake Nyassa
Lake Rudolph
Lake Chilwa
Lake Victoria
Lake Tanganyika
Lake Tchad

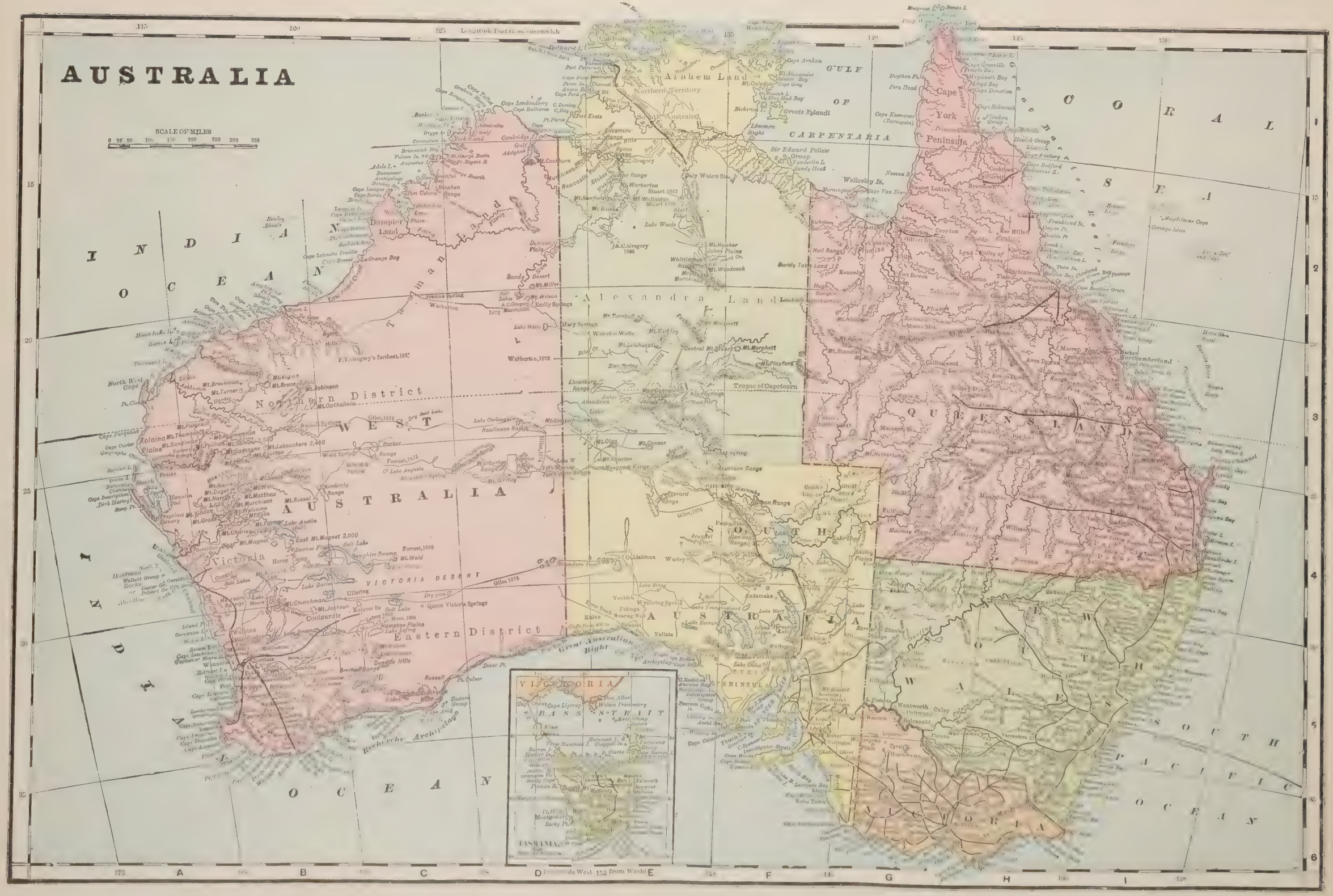
AUSTRALIA
SCALE OF MILES
0 25 50 100 150 200 250 300 350
Longitude East from Greenwich
INDIAN OCEAN
PACIFIC OCEAN
CORAL SEA
GULF OF CARPENTARIA
Arnhem Land
Northern Territory
South Australia
Alexandra Land
Dampier Land
Tasmania
Cape York Peninsula
Wellesley Is.
Groote Eylandt
Sir Edward Pellew Group
Tropic of Capricorn
Great Australian Bight
Recherche Archipelago
Eyre Peninsula
Northern District
Eastern District
VICTORIA DESERT
WESTERN AUSTRALIA
SOUTH AUSTRALIA
QUEENSLAND
NEW SOUTH WALES
VICTORIA
TASMANIA
BASS STRAIT
Kangaroo Island
Port Darwin
Port Adelaide
Port Phillip
Port Jackson
Moreton Bay
Cape Leeuwin
Cape Otway
Cape Howe
Cape Wiles
Cape Pillar
Cape Grim
Cape Sorell
Cape Bedford
Cape Flattery
Cape Tribulation
Cape Grenville
Cape Direction
Cape Sidmouth
Cape Melville
Cape Bathurst
Cape Arnhem
Cape Keerweer
Cape Van Diemen
Cape Leveque
Cape Latouche Treville
Cape Londonderry
Cape Bougainville
Cape Fourcroy
Cape Cuvier
Cape Inscription
Cape Ferguson
Cape Naturaliste
Cape Leeuwin
Cape Arid
Cape Pasley
Cape Jervis
Cape Northumberland

ISLANDS
OF IMPORTANCE
not delineated at large in the other
MAPS OF THE ATLAS.

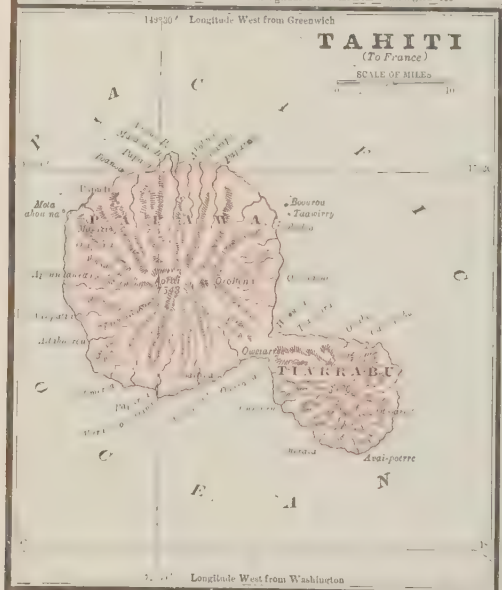

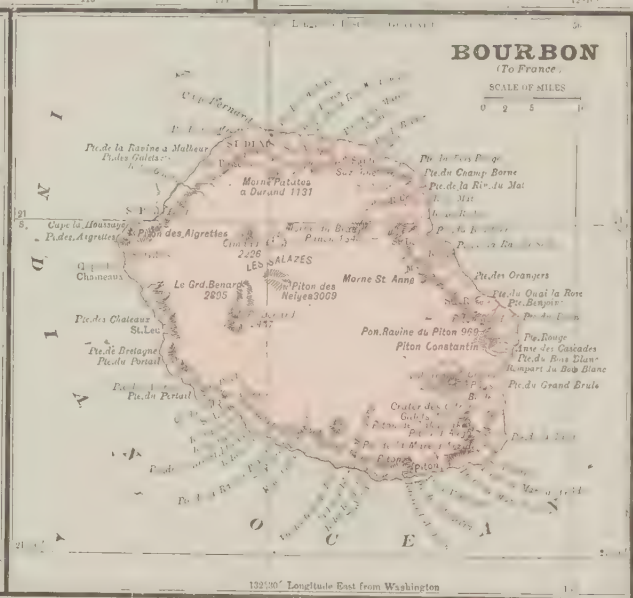

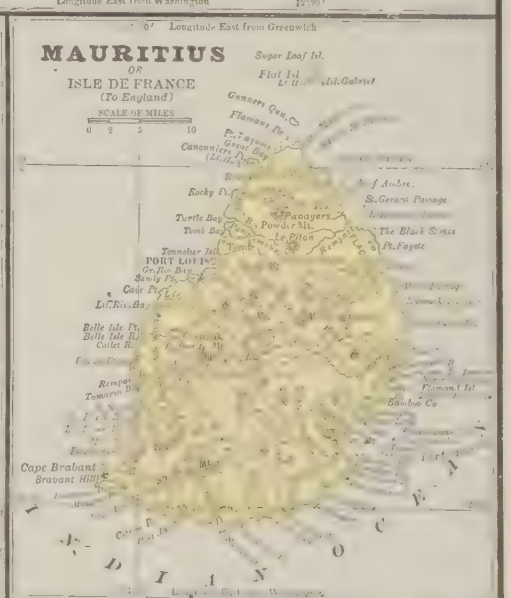

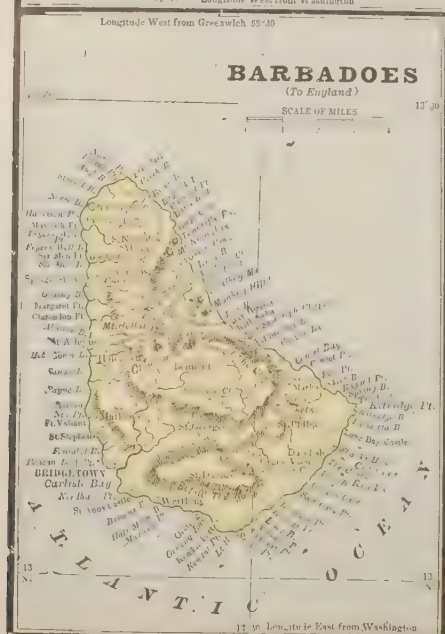

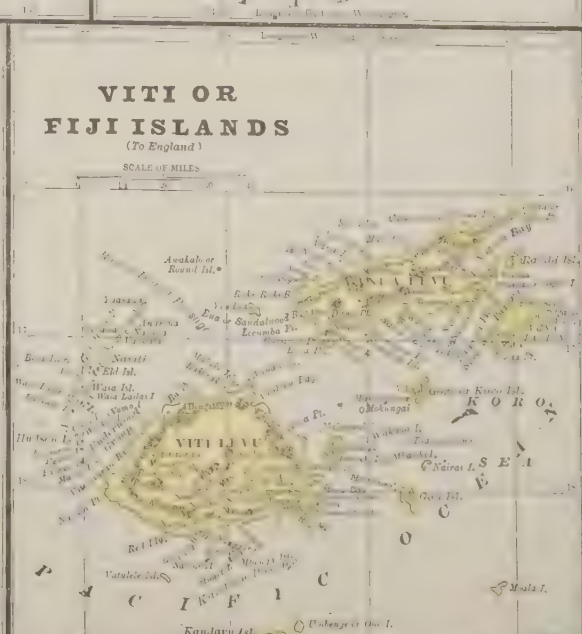

West Indies.

Aruba.
(Dutch.).....F 4
Area, 69 sq. miles.
Population, 7,743.

Barbadoes.
(British.).....H 4
Area, 166 sq. miles.
Population, 182,000.

Bonaire.
(Dutch.).....F 4
Area, 95 sq. miles.
Population, 3,821.

Curacao.
(Dutch.).....F 4
Area, 210 sq. miles.
Population, 26,245.

Dominica.
(British.).....H 4
Area, 291 sq. miles.
Population, 27,000.

Grenadines.
(British.).....H 4
Area, 133 sq. miles.
Population, 53,000.

Guadeloupe.
(French.).....H 3
Area, 657 sq. miles.
Population, 165,889.

Martinique.
(French.).....H 4
Area, 381 sq. miles.
Population, 175,863.

Montserrat.
(British.).....H 3
Area, 105 sq. miles.
Population, 16,000.

Saba.
(Dutch.).....H 3
Area, 5 sq. miles.
Population, 1,883.

Saint Christopher, Nevis and Anguilla.
(British.).....H 3
Area, 153 sq. miles.
Population, 48,000.

Saint Croix or Santa Cruz.
(Danish.).....G 3
Area, 74 sq. miles.
Population, 23,500.

Saint Eustache.
(Dutch.).....H 3
Area, 7 sq. miles.
Population, 1,558.

Saint John.
(Danish.).....G 3
Area, 21 sq. miles.
Population, 944.

Saint Lucia.
(British).....H 4
Area, 246 sq. miles.
Population, 43,000.

Saint Martin.
(north half French, and south half Dutch.).H 3
Area, 17 sq. miles.
Population, 3,882.

Saint Thomas.
(Danish.).....G 3
Area, 23 sq. miles.
Population, 12,006.

Saint Vincent.
(British.).....H 4
Area, 140 sq. miles.
Population, 41,000.

Trinidad and Tobago.
(British.).....H 5
Area, 1,754 sq. miles.
Population, 205,750.

CHIEF CITIES.

Thous.
4 Arima.....H 5
10 Basse Terre.....H 4
9 Basse Terre.....H 3
3 Bouillante.....H 3
25 Bridgetown.....H 4
7 Castries.....H 4
2 Charlestown.....H 3
13 Charlotte Amalie.G 3
5 Christiansted.....G 3
1 Cruz Bay.....G 3
2 Diamant.....H 4
13 Fort de France.H 4
4 Fredericksted.....G 3
7 Grand Bourg.....H 3
5 Kingstown.....H 4
4 Marin.....H 4
6 Morne à l' Eau.....H 3
2 Plymouth.....H 5
27 Pointe à Pitre.....H 3
4 Port Castries.....H 4
34 Port of Spain.....H 5
4 Precheur.....H 4
1 Princestown.....H 5
7 Roadtown.....H 5
6 Robert.....H 4
5 Roseau.....H 4
7 Sainte Anne.....H 3
5 Sainte Rose.....H 3
6 Saint Georges.....H 4
10 Saint John.....H 3
25 Saint Pierre.....H 4
7 San Fernando.....H 5
2 Scarborough.....H 5
2 Soufriere.....H 4
3 Speightstown.....H 4
6 Trinite.....H 4

*For Cuba and Porto Rico, see separate maps of same.

GULF OF MEXICO
GREAT ANTILLES
CHANNEL OF YUCATAN
YUCATAN
BRITISH HONDURAS
GUATEMALA
HONDURAS
NICARAGUA
COSTA RICA
PACIFIC OCEAN
JAMAICA
BAY OF PANAMA
GULF OF DARIEN
Titusville
Tampa
Burtow
Pine Level
Miami
Key West
Los Colorados
Cozumel
Belize
Flores
Tegucigalpa
Managua
Panama
Cana
Pedro Bank
Portland Rock
Serranilla
Bajo Nuevo
Roncador
Old Providence
Albuquerque S.W. Keys
Pajaros or Pigeon Keys
Swan Is.
Little Cayman (British)
Gt Cayman or Caymanas
Boddon
Watling I.
Tortugas Is.
Riera
Arias
Navassa
Mexico
Tuxtla
Tehuantepec
Tapachula
Quetzaltenango
Guatemala
Chiantla
Coban or Vera Paz
Belize
Peten or Flores
Peten Itza Lake
Dolores
Petapan
Chichicastenango
Tumaco
Cedras
Dauli
Tenedegel
Segovia
Matagalpa
Chinandega
Leon
Managua
Granada
Rivas
Bluefields
Entrance
Indian R.
Mena
Chiriqui
Bocas del Toro
Aspinwall
Colon
Panama
Chagres
Cana
Cocos Is.
Pearl Is.
Quita Sueño or Obano Reef
Serrana
Serrana Bank
Bajo Nuevo
Roncador
Albuquerque S.W. Keys
Pajaros or Pigeon Keys
Pajaros or Pajaro
Mosquitos S. Lagoon
Cape Canaveral
Indian River Inlet
Mantanilla Reef
Key Anguilla
Los Colorados
Cozumel
Kilbride Cliffs
Blossom Pt.
Allen's Pt.
Ascension Bay
Bird Pt.
Shamrock Bay
Smith's Pt.
S. Keys
Northern Triangles Reef
Boot Passage
Ambergris Isl.
Cangrejo or Crab Is.
Gladden Key
South Water Key
Turneffe Isl.
Bonacca
Roatan
Utila
Guanaja
Truxillo
Tegucigalpa
Cedras
Dauli

WEST INDIES
ATLANTIC OCEAN
BAHAMA ISLANDS
HAITI OR ST. DOMINGO
SANTO DOMINGO
PORTO RICO
VIRGIN ISLANDS
LESSER ANTILLES
CARIBBEAN SEA
VENEZUELA
COLOMBIA
Lake Maracaybo
Caracas
Trinidad (Brit.)
Tortuga Isl.
Curacao Isl.
Aruba Isl.
Buen Ayre Isl.
Margarita Isl.
Aves Isl.
Bird Isl.
Saba
St. Eustache (Dutch)
Montserrat (British)
Grenada
St. Vincent
St. Lucia
Barbados
Tobago
Grand Cayman
Jamaica
Cuba
Haiti
Dominica
Guadeloupe
Martinique
Scale of Miles
Washington
East
West 76 from Greenwich

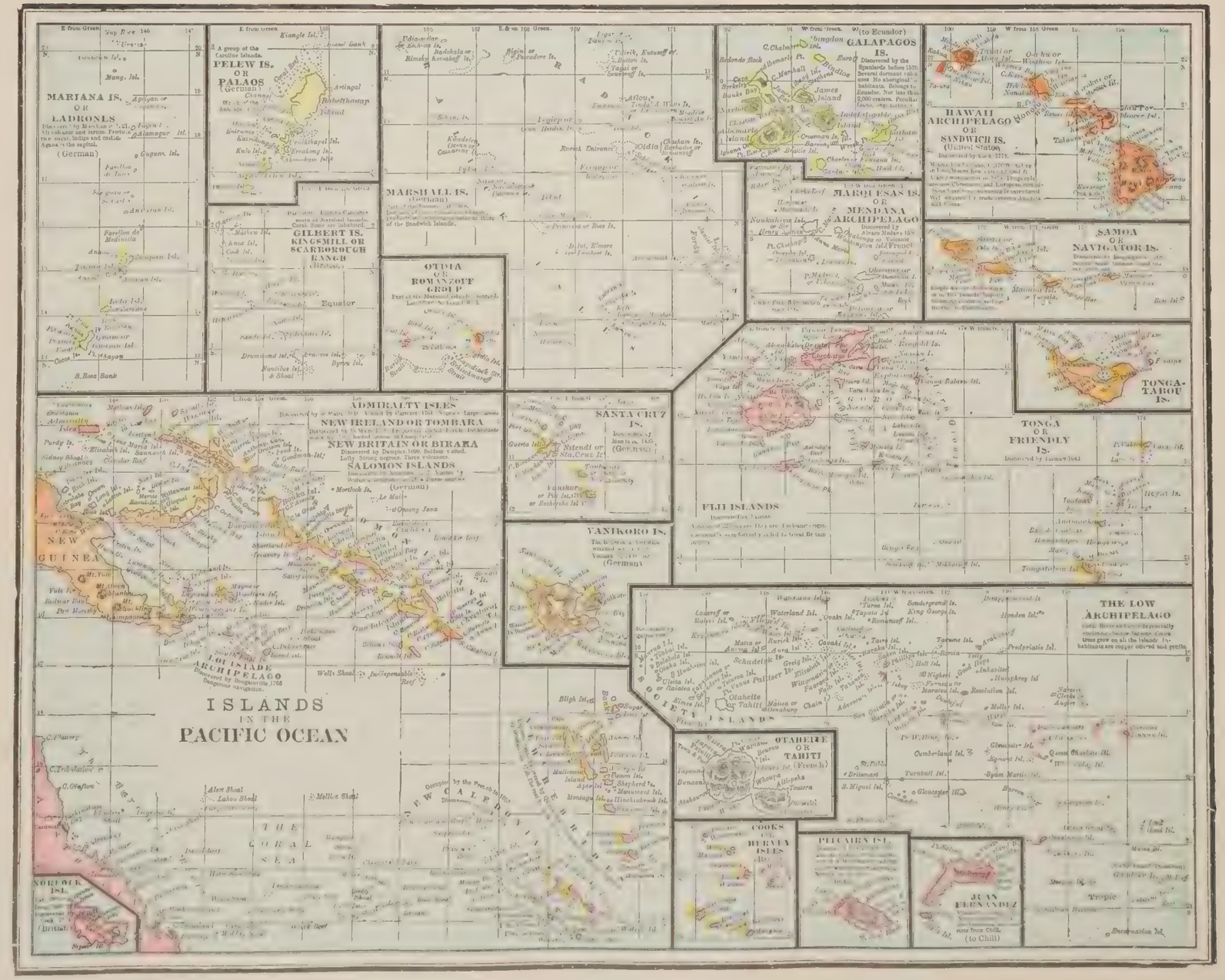
ISLANDS IN THE PACIFIC OCEAN
MARIANA IS. OR LADRONES
(German)
PELEW IS. OR PALAOS
(German)
GILBERT IS. KINGSMILL OR SCARBOROUGH RANGE
(British)
MARSHALL IS.
(German)
OTDIA OR ROMANZOFF GROUP
GALAPAGOS IS.
(to Ecuador)
MARQUESAS IS. OR MENDANA ARCHIPELAGO
HAWAII ARCHIPELAGO OR SANDWICH IS.
(United States)
SAMOA OR NAVIGATOR IS.
TONGA-TABOU IS.
TONGA OR FRIENDLY IS.
FIJI ISLANDS
ADMIRALTY ISLES
NEW IRELAND OR TOMBARA
NEW BRITAIN OR BIRARA
SALOMON ISLANDS
(German)
SANTA CRUZ IS.
(German)
VANIKORO IS.
(German)
NEW GUINEA
LOUISIADE ARCHIPELAGO
THE CORAL SEA
NEW CALEDONIA
(French)
SOCIETY ISLANDS
OTAHEITE OR TAHITI
(French)
THE LOW ARCHIPELAGO
COOKS OR HERVEY ISLES
PITCAIRN IS.
JUAN FERNANDEZ
(to Chili)
NORFOLK IS.
(British)

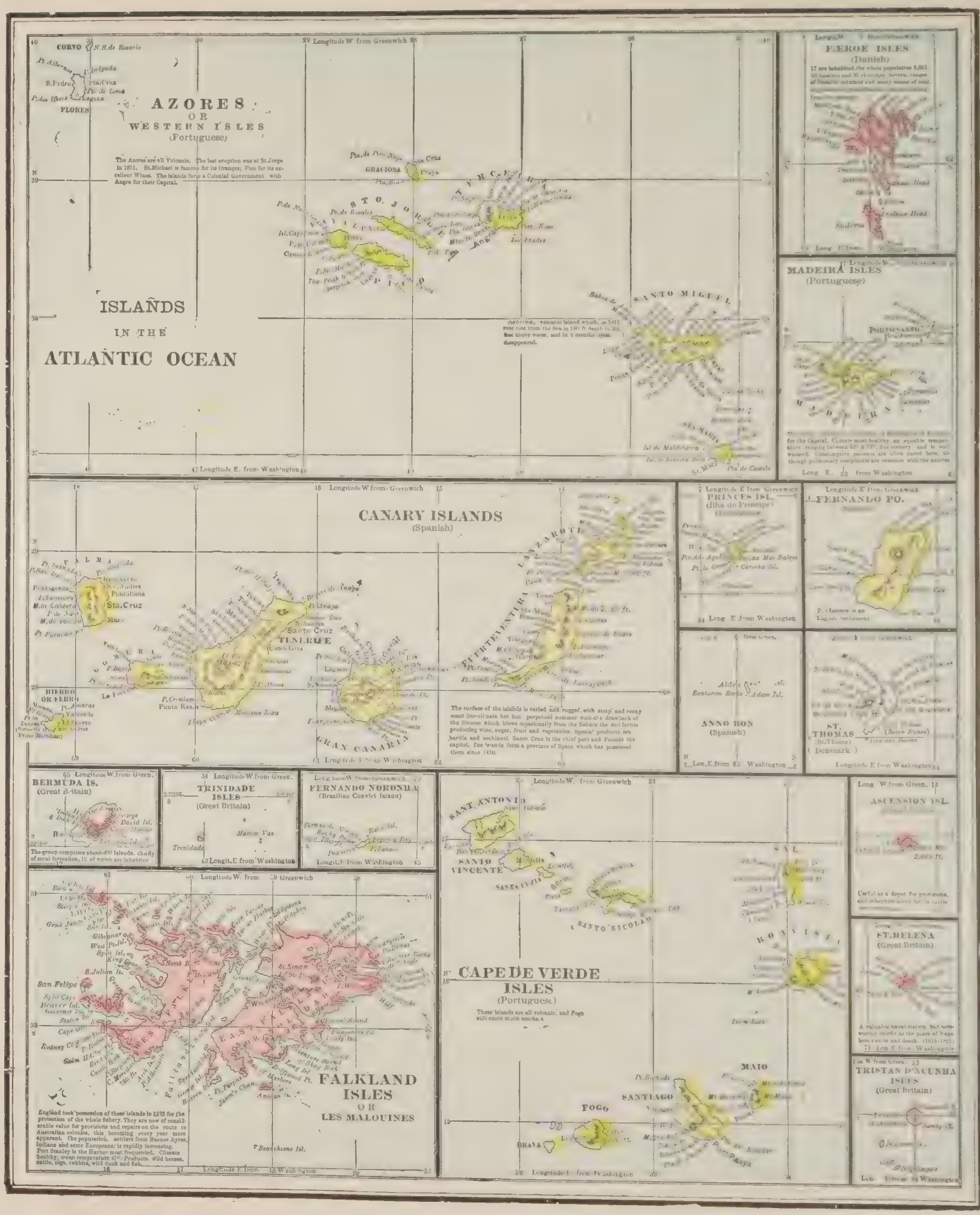
ISLANDS
IN THE
ATLANTIC OCEAN
AZORES
OR
WESTERN ISLES
(Portuguese)
The Azores are all Volcanic. The last eruption was at St. Jorge in 1811. St. Michael is famous for its Oranges; Pico for its excellent Wines. The islands form a Colonial Government with Angra for their Capital.
CORVO
FLORES
GRACIOSA
Terceira
Angra
Ponta Delgada
Longitude W from Greenwich
Longitude E. from Washington
FAEROE ISLES
(Danish)
MADEIRA ISLES
(Portuguese)
PORTO SANTO
CANARY ISLANDS
(Spanish)
TENERIFE
Santa Cruz
GRAN CANARIA
LANZAROTE
FUERTEVENTURA
The surface of the islands is varied and rugged, with steep and rocky coast line-climate hot but perpetual summer with the drawback of the Sirocco which blows occasionally from the Sahara the soil fertile producing wine, sugar, fruit and vegetables. Special products are barilla and cochineal. Santa Cruz is the chief port and Palmas the capitol. The Canaris form a province of Spain which has possessed them since 1410.
PRINCES ISL.
(Ilha do Principe)
FERNANDO PO.
ANNO BON
(Spanish)
ST. THOMAS
(Danish)
BERMUDA IS.
(Great Britain)
The group comprises about 400 islands, chiefly of coral formation, 12 of which are inhabited
TRINIDADE ISLES
(Great Britain)
FERNANDO NORONHA
(Brazilian Convict Island)
FALKLAND ISLES
OR
LES MALOUINES
England took possession of these islands in 1833 for the protection of the whale fishery. They are now of considerable value for provisions and repairs on the route to Australian colonies, this becoming every year more apparent. The population, settlers from Buenos Ayres, Indians and some Europeans, is rapidly increasing.
Port Stanley is the Harbor most frequented. Climate healthy, mean temperature 42°. Products. wild horses, cattle, pigs, rabbits, wild duck and fish.
CAPE DE VERDE
ISLES
(Portuguese)
These islands are all volcanic, and Fogo still emits much smoke.
SANTO VINCENTE
SANTA LUZIA
SANTO NICOLAO
SAL
BONAVISTA
MAIO
SANTIAGO
FOGO
BRAVA
ASCENSION ISL.
ST. HELENA
(Great Britain)
TRISTAN D'ACUNHA
ISLES
(Great Britain)

Colombia.

Area, 513,845 sq. miles.
Population, 4,600,000.

CHIEF CITIES.

Thous.		
9	Aguada	D 4
6	Aimaguer	D 6
10	Ambalema	E 5
3	Anserma Viejo	D 5
9	Antioquia	D 4
2	Arauca	F 4
2	Aspinwall	C 3
6	Barbacoas	C 6
5	Barbosa	D 5
20	Baranquilla	E 3
120	Bogota	E 5
20	Bucaramanga	E 4
7	Buga	D 5
16	Cali	D 5
11	Cartagena	D 2
7	Chaparral	D 2
9	Charala	E 4
6	Chinu	D 3
13	Chiquinquira	E 4
5	Chorrera	C 3
7	[illegible]	E 2
12	[illegible]	E 3
8	Dolid	A 3
5	Ellconia	D 4
9	Espinal	D 5
3	Funza	E 5
7	Funugasuga	E 7
5	Guaca	E 4
5	Guacheta	E 4
9	Guateque	E 4
10	Ibague	E 5
11	Ipiales	D 6
5	Labrazagrande	E 4
3	La Cruz	E 3
4	La Hacha	E 2
8	La Mesa	E 5
6	Los Tables	E 3
3	Magangue	E 3
15	Marinulla	D 4
50	Medellin	D 4
5	Melgar	E 5
10	Mompoz	E 3
10	Neiva	D 5
6	Ocana	E 3
12	Palmira	D 5
9	Pamplona	E 4
30	Panama	C 3
7	Pasto	D 6
20	Popayan	D 5
7	Rebolo	D 4
7	[illegible]	E 5
7	Remedios	B 4
9	Rionegro	D 4
7	Sabanalarga	D 2
8	Sabanina	D 4
10	San Gil	E 4
6	Santa Maria	E 2
6	Santiago de Veraguas	B 3
1	[illegible]	E 4
9	[illegible]	E 4
7	[illegible]	E 4
6	[illegible]	D 4
5	[illegible]	D 4
6	Tocaima	E 5
3	Tolu	D 3
7	[illegible]	E 4
7	[illegible]	E 4
7	[illegible]	E 2
8	[illegible]	E 4
6	[illegible]	E 4
3	Yaguera	D 5
9	Yarumal	D 4
3	Zaragoza	C 5

Ecuador.

Area, 118,630 sq. miles.
Population, 1,500,000.

CHIEF CITIES.

Thous.		
6	[illegible]	C 7
1	[illegible]	C 7
1	[illegible]	D 7
5	Babahoya	D 7
1	Baeza	D 7
1	Concepcion	C 6
30	Cuenca	C 8
9	Esmeraldas	C 5
1	[illegible]	C 7
20	[illegible]	C 7
1	[illegible]	C 7
5	[illegible]	C 7
1	[illegible]	B 7
15	Latacunga	C 7
10	Loja	C 8
2	Machachi	C 7
5	Machala	C 8
2	Montecristo	B 7
6	Otavalo	C 6
10	Portoviejo	B 7
80	Quito	C 7
18	Riobamba	C 7
6	Zaruma	C 8

Guiana.

(British.)

Area, 109,000 sq. miles.
Population, 288,328.

CHIEF CITIES.

Thous.		
55	Georgetown	K 4
2	Hope Town	K 4
9	New Amsterdam	L 4

Guiana

(Dutch) or Surinam.

Area, 46,000 sq. miles.
Population, 72,000.

CHIEF CITY.

Thous.		
30	Paramaribo	L 4

Guiana.

(French) or Cayenne.

Area, 46,979 sq. miles.
Population, 26,605.

CHIEF CITY.

Thous.		
11	Cayenne	N 5

Venezuela.

Area, 599,538 sq. miles.
Population, 2,400,000.

CHIEF CITIES.

Thous.		
4	Achaguas	H 4
9	Angostura	H 4
7	Aragua	[illegible]
10	Araure	G 3
13	Barcelona	H 2
32	Barquisimeto	G 3
10	Baul	G 3
6	Cabiboro	H 4
80	Caracas	H 2
7	Carnaco	H 2
6	Corora	F 3
9	Carupano	H 2
12	Ciudad Bolivar	H 4
10	Cumana	H 2
2	Cumanacoa	H 2
12	Cura	H 3
13	Guacara	H 2
11	Guanare	H 3
12	Guanarito	G 3
14	La Guaira	H 2
8	Maracay	G 2
45	Maracaibo	F 2
15	Maturin	H 4
12	Merida	F 3
8	Nirgua	G 3
8	Nueva Barcelona	H 2
8	Ocumare	H 2
2	Piritu	G 3
9	Puerto Cabello	G 2
8	Quibor	G 2
11	San Carlos	F 3
12	San Cristobal	F 3
7	San Felipe	G 2
10	San Francisco	G 3
8	San Sebastian	G 3
2	Sombrero	H 3
6	Tinaco	G 3
15	Tocuyo	G 3
40	Valencia	G 3

VENEZUELA, COLOMBIA, ECUADOR
BRITISH, DUTCH AND FRENCH
GUIANA.
SCALE OF MILES.
25 50 100 150 200
SEA
WINDWARD ISLANDS
LEEWARD ISLANDS
NORTH ATLANTIC OCEAN
VENEZUELA
BRITISH GUIANA
DUTCH GUIANA
FRENCH GUIANA
AMAZONAS
CUMANA
BOLIVAR
CUARICO
MATURIN
CUZMAN BLANCO
NUEVA ESPARTA
MARGARITA
TRINIDAD
Tobago
Grenada
St. Vincent
St. Lucia
Barbados
Fort Castries
Speightstown
Bridgetown
Holetown
Kitridge Pt.
Canouan
Orizon
St. Patrick
St. Andrew
St. George
Los Roques
Orchilla
Los siete Hermanos
(The Seven Brothers)
Los Frailes
Tortuga
Cuagua Isl.
Gulf of Paria
Guataro Pt
P. Galeota
Mouth
Boca Mariusa
Mangles Pt.
Boca Curiana
Boca Tragadero
Guaiana Ind.
Imataca Mts.
S. Antonio
Arawak Indians
Mt. Temiatara
Arikanaes Indians
Parabenas Indians
Pirrigoto Indians
Yavancos
Rekoe and Mocarie Indians
Caub Andraus
King Fred. William
King William IV Cataracts
Acuria Indians
Pianogotto Indians
Tarumas Village
Tarumas Indians
Tarumas Village
Uasuari Mts.
Santa Maria
S. Filipe
Conceicao
Curiarana Ind.
Curipasana Ind.
Yosiva Nuevo
Yabaana Indians
S. Joao Baptista
S. Joaquim
Thomar
Manao Indians
L. Amana
Mura Ind.
Catuquina Indians
Arara Indians
Amamati Indians
Aroaquí Indians
BARRA DO RIO NEGRO
Prado
Olidos
L. Surubiú
Almeiquer
Santarem or Tapajos
Villa Bella da Imperatriz
Tunhel
Altar do Chaco
Santa Cruz
Great
Carupatuba
Ampirit
Portos de Hariques
Chunapi
Feiros
Tonantins Isl.
Longitude West from Greenwich.
65
60
55
10
G
H
I
J
K
L

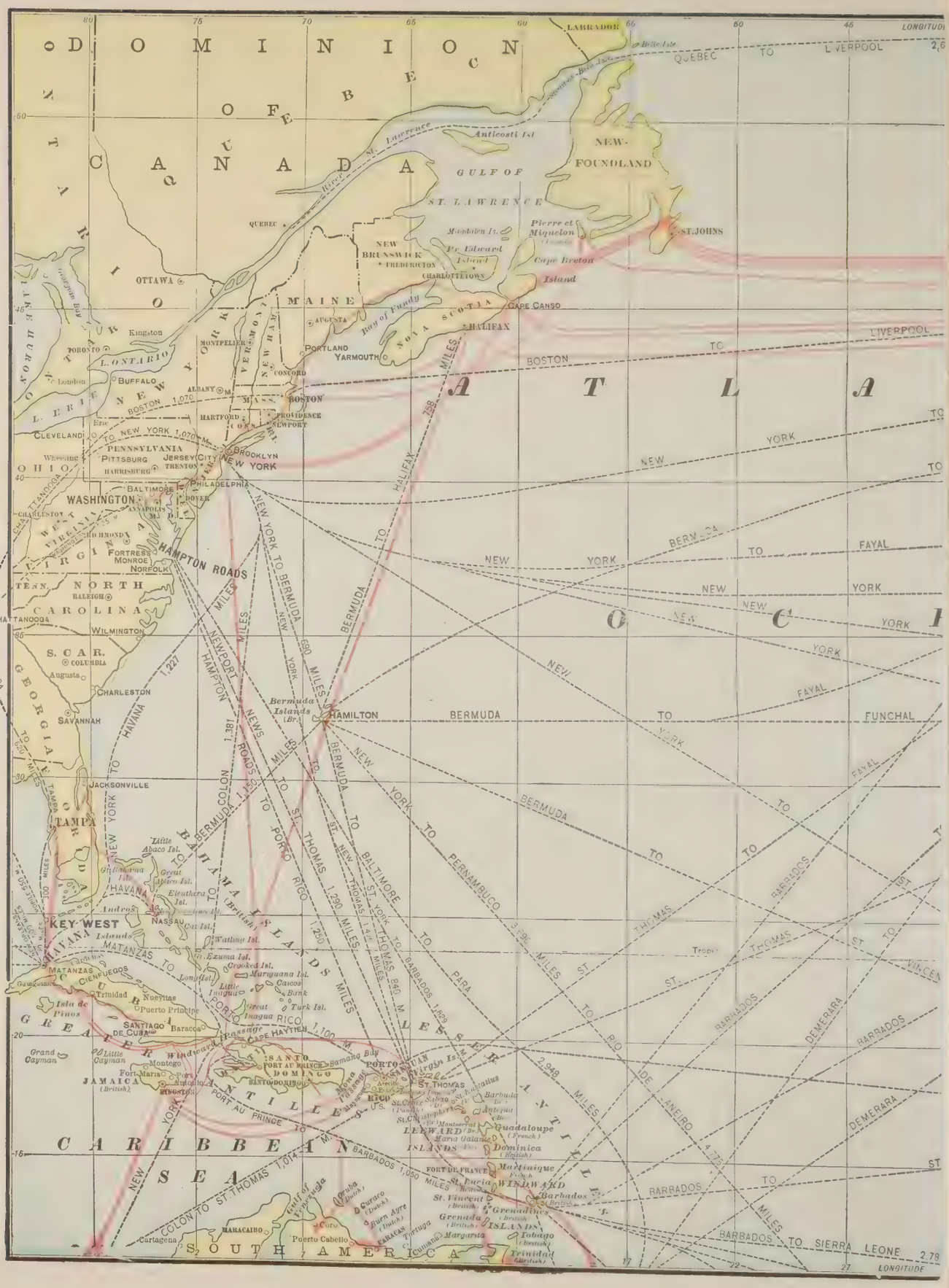
DOMINION OF CANADA
ONTARIO
QUEBEC
LABRADOR
NEWFOUNDLAND
GULF OF ST. LAWRENCE
Anticosti Isl
Pierre et Miquelon
ST. JOHNS
Cape Breton Island
CAPE CANSO
HALIFAX
NOVA SCOTIA
Bay of Fundy
MAINE
PORTLAND
YARMOUTH
NEW BRUNSWICK
FREDERICTON
CHARLOTTETOWN
OTTAWA
TORONTO
Kingston
L. ONTARIO
BUFFALO
ALBANY
BOSTON
MASS.
PROVIDENCE
NEWPORT
HARTFORD
CONN.
CLEVELAND
PITTSBURG
HARRISBURG
JERSEY CITY
TRENTON
BROOKLYN
NEW YORK
PHILADELPHIA
BALTIMORE
WASHINGTON
ANNAPOLIS
DOVER
RICHMOND
FORTRESS MONROE
NORFOLK
HAMPTON ROADS
RALEIGH
NORTH CAROLINA
WILMINGTON
CHATTANOOGA
S. CAR.
COLUMBIA
Augusta
CHARLESTON
SAVANNAH
GEORGIA
JACKSONVILLE
TAMPA
KEY WEST
HAVANA
MATANZAS
CIENFUEGOS
Trinidad
Nueitas
Puerto Principe
SANTIAGO DE CUBA
Baracoa
Isla de Pinos
Grand Cayman
Little Cayman
JAMAICA (British)
Montego
Fort-Maria
Port Antonio
KINGSTON
Little Abaco Isl.
Great Abaco Isl.
Eleuthera Isl.
Andros
NASSAU
Cat Isl.
Watling Isl.
Great Inagua
Little Inagua
Caicos Bank
Turk Isl.
Crooked Isl.
Mariguana Isl.
Long Isl.
Exuma Isl.
BAHAMA ISLANDS (British)
Bermuda Islands (Br.)
HAMILTON
BERMUDA
Cape Hayten
Windward Passage
SANTO DOMINGO
PORT AU PRINCE
Samana Bay
PORTO RICO
U.S.
ST. THOMAS
Virgin Isl.
Saba
St. Christopher
Antigua
Barbuda
Montserrat
Guadaloupe (French)
LEEWARD ISLANDS
Dominica (British)
FORT DE FRANCE
Martinique (French)
St. Lucia (British)
WINDWARD ISLANDS
Barbados (British)
St. Vincent (British)
Grenadines (British)
Grenada (British)
Tobago (British)
Margarita
Trinidad (British)
Tortuga
Curaçao (Dutch)
Aruba (Dutch)
Buen Ayre (Dutch)
Curo
Puerto Cabello
MARACAIBO
Cartagena
CARACAS
Gulf of Triquecha
GREATER ANTILLES
LESSER ANTILLES
CARIBBEAN SEA
SOUTH AMERICA
ATLANTIC OCEAN
QUEBEC TO LIVERPOOL
BOSTON TO LIVERPOOL
NEW YORK TO FAYAL
BERMUDA TO FUNCHAL
BERMUDA TO PERNAMBUCO
BERMUDA TO RIO DE JANEIRO
BARBADOS TO SIERRA LEONE
BARBADOS TO DEMERARA
BARBADOS TO ST. THOMAS
COLON TO ST. THOMAS
NEW YORK TO BERMUDA
NEW YORK TO HAVANA
NEW YORK TO BALTIMORE
NEW YORK TO PORTO RICO
NEWPORT TO HAMPTON ROADS
HAMPTON ROADS TO HAVANA
HAMPTON ROADS TO BERMUDA
HALIFAX TO BERMUDA
LONGITUDE

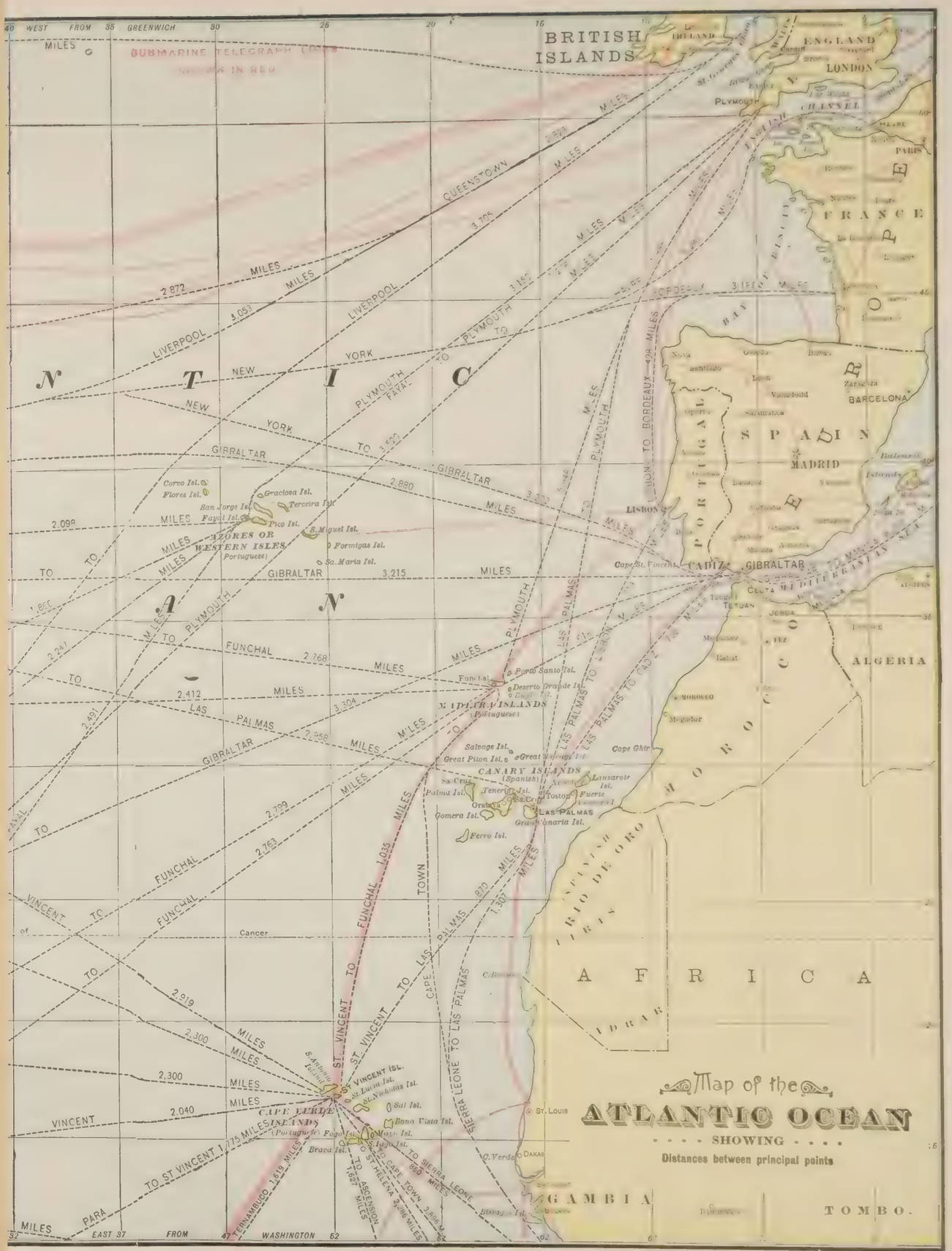
Map of the
ATLANTIC OCEAN
SHOWING
Distances between principal points
BRITISH ISLANDS
ENGLAND
LONDON
PLYMOUTH
ENGLISH CHANNEL
PARIS
FRANCE
EUROPE
SPAIN
MADRID
BARCELONA
PORTUGAL
LISBON
CADIZ
GIBRALTAR
ALGERIA
MOROCCO
AFRICA
GAMBIA
TOMBO.
ST. LOUIS
DAKAR
AZORES OR WESTERN ISLES (Portuguese)
MADEIRA ISLANDS (Portuguese)
CANARY ISLANDS (Spanish)
CAPE VERDE ISLANDS (Portuguese)
LAS PALMAS
Cape Ghir
Cape St. Vincent
Cancer
QUEENSTOWN
LIVERPOOL
NEW YORK
GIBRALTAR
FUNCHAL
PLYMOUTH
FAYAL
LAS PALMAS
ST. VINCENT
CAPE TOWN
SIERRA LEONE
FERNAMBUCO
ASCENSION
ST. HELENA
WASHINGTON
GREENWICH
SUBMARINE TELEGRAPH LINES
SHOWN IN RED

Bolivia

Area, 597,271 sq. miles.
Population, 2,500,000.

CHIEF CITIES.

Thous.		
8	Bernardo de Tarija	H 13
50	Cochabamba	H 13
9	Corocoro	G 13
80	La Paz	G 13
12	Oruro	H 14
12	Potosi	H 14
14	Santa Cruz	I 13
40	Sucre	I 14
10	Tarija	I 15
9	Trinidad	I 12

Peru.

Area, 464,000 sq. miles.
Population, 4,000,000.

CHIEF CITIES.

Thous.		
2	Abancay	F 12
5	Acari	E 13
2	Acolamba	E 12
3	Ancon	D 11
2	Andahuaylas	E 12
2	Ataja	E 12
35	Arequipa	F 13
30	Arica	F 14
2	Asangaro	G 12
7	Ascope	C 9
20	Ayacucho	E 12
3	Azangaro	F 12
5	Barranca	D 11
2	Cubana	C 10
12	Cajamarca	C 9
8	Cajarmarquilla	C 9
2	Cajas	E 12
2	Cajatambo	D 11
36	Callao	D 11
5	Camaca	F 13
6	Caraz	C 10
5	Carhuaz	C 10
2	Casma	C 10
25	Catacaos	B 9
2	Cerro Azul	D 11
5	Chachapoyas	C 9
2	Chancay	D 11
14	Chiclayo	C 9
5	Chincha Alta	D 12
15	Chorillos	D 11
2	Chota	C 9
5	Chuculito	G 13
6	Chulucanas	C 9
2	Chupaco	D 11
6	Cojalambo	D 11
18	Concepcion	D 11
2	Corongo	C 10
30	Cuzco	E 12
4	Esten	C 9
8	Ferrinafe	C 9
2	Guadalupe	C 9
4	Huacho	D 11
2	Hualgayoc	C 9
2	Huanarqui	F 11
8	Huancavelica	E 13
4	Huanta	E 12
5	Huanuco	D 10
8	Huaraz	C 10
2	Huari	C 10
2	Huarochiri	D 11
6	Huaylas	C 10
7	Ica	D 12
15	Jauja	D 11
3	Lamas	D 9
6	Lambayeque	B 9
105	Lima	D 11
2	Llata	C 10
4	Maras	E 12
6	Miraflores	D 11
6	Monquegua	F 13
5	Morropon	C 9
5	Motupe	B 9
10	Moyabamba	D 9
2	Olmos	B 9
2	Ongoy	E 12
2	Otuzco	C 9
2	Oyolo	G 13
4	Pampacolco	E 13
15	Pasco	D 11
2	Pausa	E 13
5	Payta	B 9
3	Pisco	B 12
12	Piura	B 9
2	Pomabamba	D 11
6	Pumo	F 13
2	Samanco	C 10
2	Sana	C 9
2	San Jeronimo	F 12
2	San Miguel	C 9
2	San Pablo	C 10
3	Santo	C 10
4	Santiago	G 13
2	Sapallanga	F 13
3	Saposa	D 9
9	Sechura	B 9
2	Sicuani	G 13
7	Sullana	B 8
10	Tacua	F 14
8	Tambo Grande	C 9
5	Tarapota	D 9
6	Tarma	D 11
8	Truxillo	C 10
3	Tumbez	B 8
2	Urubamba	F 12
4	Viraco	F 13

H
I
J
K
L
Longitude West from Greenwich
Rio Solimoens or Amazons
Madeira
Rio Madeira
Rio Paraná
Rio Grande or Guaporé
Rio Mamoré
Rio Itenez
Rio Guaporé
Rio Grande or Guapay
Rio Pilcomayo
Rio Bermejo
Rio Pilaya
Rio Pilcomayo
Rio Paraguay
Rio Tapajos
Rio Xingu
Rio Tocantins
Rio Araguaya
Rio Paraná
Rio Paraguay
Rio Negro
Rio Branco
Rio Uruguay
Rio Jurua
Rio Purus
Rio Madeira

Map of the
PACIFIC OCEAN
SHOWING
Distances between principal points
AND THE
International date line
INTERNATIONAL DATE LINE
SUBMARINE CABLE
CHINA
ASIA
SEA of OKHOTSK
BERING SEA
GULF of ANADIR
LOWER KAMCHATKA
ALEUTIAN ISLANDS
VLADIVOSTOCK
JAPAN
YOKOHAMA
HONSHU ISLANDS
SHANGHAI
CANTON
HONG KONG
MANILA
PHILIPPINE ISLANDS
SINGAPORE
BORNEO
LABUAN
SAIGON
MARIANNE OR LADRONE ISLANDS
CAROLINE ISLANDS
JAMESTOWN
PAPUA OR NEW GUINEA
PORT DARWIN
AUSTRALIA
PERTH
ALBANY
SYDNEY
MELBOURNE
TASMANIA
INDIAN OCEAN
SOUTHERN OCEAN
TASMAN SEA
NEW ZEALAND
AUCKLAND
WELLINGTON
NELSON
LEVUKA
APIA
HONOLULU
PACIFIC
YOKOHAMA TO SAN FRANCISCO, 4791 MILES
YOKOHAMA TO PORT TOWNSEND
VLADIVOSTOCK YOKOHAMA
YOKOHAMA TO HONOLULU
HONG KONG TO HONOLULU
BATAVIA TO PORT DARWIN
CAPE TOWN TO WELLINGTON
CAPE TOWN TO KING GEORGE SD., 4880 M.
CAPE TOWN TO ADELAIDE, 5760 M.
MAURITIUS TO KING GEORGE SD., 3300
SYDNEY TO AUCKLAND, 1284 MILES
SYDNEY TO WELLINGTON
MELBOURNE TO WELLINGTON, 1488 MILES
HOBART TO WELLINGTON, 1313 MILES

ALASKA
HUDSON BAY
DOM. OF CANADA
NORTH AMERICA
UNITED STATES
PACIFIC OCEAN
ATLANTIC OCEAN
GULF OF MEXICO
CARIBBEAN SEA
SOUTH AMERICA
SITKA
PORTLAND
SAN FRANCISCO
CHICAGO
NEW YORK
PHILADELPHIA
WASHINGTON
HAVANA
MEXICO
ACAPULCO
PANAMA
CALLAO
LIMA
VALPARAISO
SANTIAGO
BUENOS AYRES
HONOLULU TO MAZATLAN, 3250 MILES
HONOLULU TO ACAPULCO, 3310 MILES
HONOLULU TO BRITO, 4210 MILES
HONOLULU TO PANAMA, 4665 MILES
HONOLULU TO PAYTA, 3608 MILES
HONOLULU TO CALLAO, 4643 MILES
ACAPULCO TO PANAMA, 2760 MILES
ACAPULCO TO VALPARAISO, 4777 MILES
PANAMA TO VALPARAISO, 4530 MILES
PAYTA TO VALPARAISO, 5399 MILES
PAYTA TO PUNTA ARENAS, 5140 MILES
VALPARAISO TO PUNTA ARENAS, 1200 MILES
VALPARAISO TO WELLINGTON, 4224 MILES
PUNTA ARENAS TO WELLINGTON, 5011 MILES
ST. PAUL TO PORT TOWNSEND, 1280 MILES
PORT TOWNSEND TO SAN FRANCISCO, 1202 MILES
SAN FRANCISCO TO HONG KONG, 5210 MILES
SAN FRANCISCO TO SITKA, 1202 MILES
SAN FRANCISCO TO HONOLULU, 2399 MILES
SAN FRANCISCO TO TAHITI, 2985 MILES
SAN FRANCISCO TO APIA, 2200 MILES
SAN FRANCISCO TO MAZATLAN, 1265 MILES
SAN FRANCISCO TO ACAPULCO, 2200 MILES
SAN FRANCISCO TO PANAMA, 2760 MILES
SAN FRANCISCO TO PAYTA, 2760 MILES
SAN FRANCISCO TO CALLAO, 4777 MILES
SAN FRANCISCO TO VALPARAISO, 4224 MILES
SAN FRANCISCO TO WELLINGTON, 5011 MILES
HONOLULU TO TAHITI, 2400 MILES
HONOLULU TO APIA, 2269 MILES
HONOLULU TO SAN FRANCISCO, 2399 MILES
HONOLULU TO WELLINGTON, 4202 MILES
TAHITI TO APIA, 1076 MILES
TAHITI TO PAYTA, 4205 MILES
TAHITI TO VALPARAISO, 4224 MILES
TAHITI TO PUNTA ARENAS, 4205 MILES
TAHITI TO WELLINGTON, 2985 MILES
APIA TO WELLINGTON, 2269 MILES
APIA TO TAHITI, 1076 MILES
APIA TO SAN FRANCISCO, 2200 MILES
APIA TO HONOLULU, 2269 MILES
APIA TO WELLINGTON, 2269 MILES
PAYTA TO PANAMA, 2760 MILES
PAYTA TO CALLAO, 4205 MILES
PAYTA TO VALPARAISO, 5140 MILES
PAYTA TO PUNTA ARENAS, 5140 MILES
PAYTA TO TAHITI, 4205 MILES
PAYTA TO SAN FRANCISCO, 2760 MILES
CALLAO TO PAYTA, 4205 MILES
CALLAO TO ACAPULCO, 4777 MILES
CALLAO TO VALPARAISO, 1200 MILES
CALLAO TO PUNTA ARENAS, 1200 MILES
CALLAO TO TAHITI, 4205 MILES
CALLAO TO SAN FRANCISCO, 4777 MILES
VALPARAISO TO PUNTA ARENAS, 1200 MILES
VALPARAISO TO WELLINGTON, 4224 MILES
VALPARAISO TO TAHITI, 4224 MILES
VALPARAISO TO PAYTA, 5140 MILES
VALPARAISO TO CALLAO, 1200 MILES
VALPARAISO TO ACAPULCO, 4777 MILES
VALPARAISO TO PANAMA, 4530 MILES
VALPARAISO TO SAN FRANCISCO, 4224 MILES
PUNTA ARENAS TO VALPARAISO, 1200 MILES
PUNTA ARENAS TO PAYTA, 5140 MILES
PUNTA ARENAS TO PANAMA, 4530 MILES
PUNTA ARENAS TO TAHITI, 4205 MILES
PUNTA ARENAS TO WELLINGTON, 5011 MILES
WELLINGTON TO VALPARAISO, 4224 MILES
WELLINGTON TO PUNTA ARENAS, 5011 MILES
WELLINGTON TO TAHITI, 2985 MILES
WELLINGTON TO APIA, 2269 MILES
WELLINGTON TO SAN FRANCISCO, 4202 MILES
WELLINGTON TO HONOLULU, 4202 MILES

Brazil.

Area, 3,251,829 sq. miles.
Population, 18,000,000.

CHIEF CITIES.

Thous.
2 Abrantes............S 12
15 Alagoas............T 10
10 Alcantaro..........Q 7
3 Alemquer............L 7
4 Almeida.............Q 8
6 Antonina............O 17
6 Aracaty.............S 8
13 Araxa..............P 14
2 Arrayas.............Q 11
10 Bagagem............O 14
200 Bahia.............S 12
15 Barbacena..........Q 15
2 Barcellos...........K 8
45 Belem..............N 19
6 Bernardo............S 8
5 Bom Fim.............Q 13
10 Braganca...........P 7
3 Brejo...............R 8
15 Cashoeira..........N 17
2 Caldas..............P 15
2 Cameta..............O 7
7 Campamba............P 15
6 Campinas............O 11
35 Campinas...........P 15
5 Campo Major.........R 9
40 Campos.............R 15
6 Cangassu............M 19
3 Capella.............T 11
5 Caravellas..........S 14
3 Casa Branca.........O 15
9 Cascavel............R 12
8 Castro de Avalaus.O 16
4 Cavalconti..........Q 12
10 Caxias.............Q 9
15 Ceara..............S 8
9 Conceicao...........Q 14
6 Crato...............R 9
5 Crixas..............N 12
12 Curitiba...........O 17
15 Cuyaba.............L 12
6 Desterro............O 18
12 Diamantina.........Q 14
10 Diamantino.........O 14
5 Estancia............S 12
2 Formigas............Q 16
4 Fortaleza...........S 8
13 Goyanna............U 9
7 Goyaz...............N 13
7 Ico.................S 9
3 Inhambape...........S 11
4 Itabira.............Q 15
12 Itajahy............P 16
10 Itu................R 8
7 Jacarahy............P 16
10 Jacobina...........S 11
6 Jaguaras............M 20
2 Lagas...............O 18
5 Lancoes.............R 12
10 Macaio.............Q 16
14 Maceio.............T 10
6 Manaos..............K 8
3 Manga...............Q 8
35 Maranhao...........Q 7
7 Marianna............Q 15
15 Matto Grosso.......J 12
8 Meia Ponte..........O 13
4 Melzaco.............O 7
8 Mendonca............—
3 Mina Novas..........P 14
3 Mipibu..............T 9
4 Montalegre..........M 7
11 Natal..............T 9
4 Oeiras..............R 9
8 Olinda..............U 10
20 Ouro Preto.........Q 15
7 Panagua.............O 17
70 Para...............Q 11
20 Parahiba...........U 9
8 Paranagua...........O 17
10 Paraty.............Q 16
15 Pelotas............N 19
12 Penedo.............T 11
190 Pernambuco........U 10
5 Pilao Arcado........Q 11
3 Piahy...............P 16
4 Piratinim...........M 19
30 Porto Allegre......N 19
6 Porto Calvo.........T 10
3 Porto das Pedras..T 10
3 Quicaman............Q 16
8 Rio Bonito..........R 16
800 Rio de Janeiro..Q 16
18 Rio Grande do Sul, N 20
10 Rio Pardo..........R 13
7 Santarem............L 8
35 Santos.............P 16
15 Sao Leopoldo.......N 18
75 Sao Paulo..........P 16
8 Tamandua............P 15
10 Taubate............S 11
7 Theresina...........R 9
3 Tres Pontas.........Q 16
5 Uba.................P 16
3 Ubatuba.............Q 16
9 Valenca.............S 11
4 Viana...............P 7
5 Victoria............R 15

Paraguay.

Area, 148,000 sq. miles.
Population, 600,000.

CHIEF CITIES.

Thous.
35 Asuncion...........L 17
12 Caazapa............L 17
15 Carapequa..........L 17
8 Iaguaron............L 17
7 Ita.................L 17
7 Itangua.............L 17
6 Ititimi.............K 17
20 Luque..............K 17
6 Paraguari...........L 17
5 San Bernardino......L 17
7 San Estanislao......L 17
12 San Pedro..........L 17
11 Villa Concepcion.L 17
14 Villa del Pilar....K 17
5 Villa Hayes.........K 16
4 Villa Humaita.......K 17
15 Villa Rica.........L 17
7 Yuty................L 17

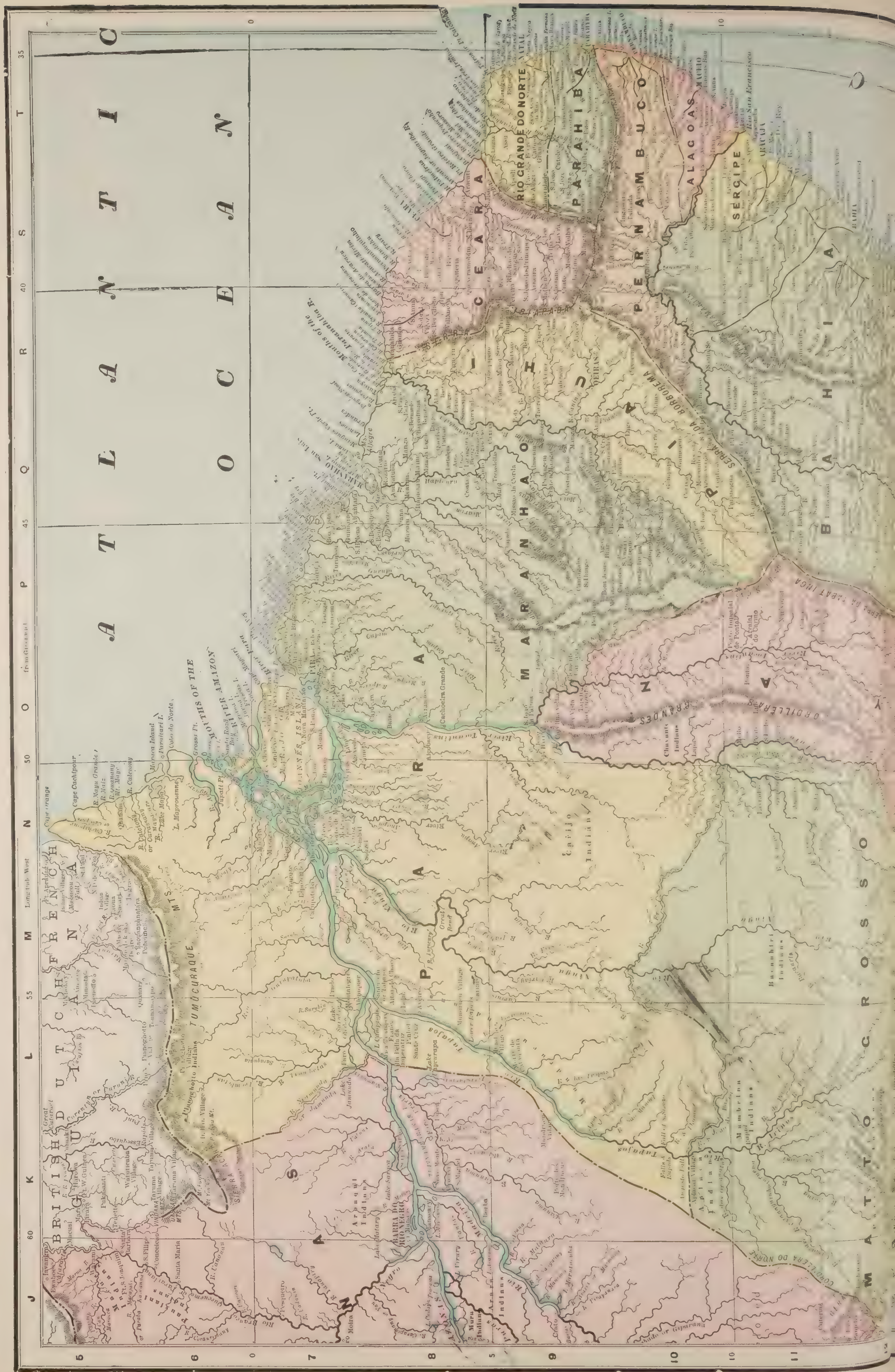

BRAZIL
AND
PARAGUAY.
MINAS GERAES
S. PAULO
PARANA
S. CATHARINA
RIO GRANDE DO SUL
RIO DE JANEIRO
ESPIRITO SANTO
PARAGUAY
BOLIVIA
URUGUAY
CORRIENTES
ENTRE RIOS
CHACO
CUYABA
GOYAZ
OURO PRETO
VICTORIA
DESTERRO
CURITIBA
ASUNCION
Tropic of Capricorn
Longitude East

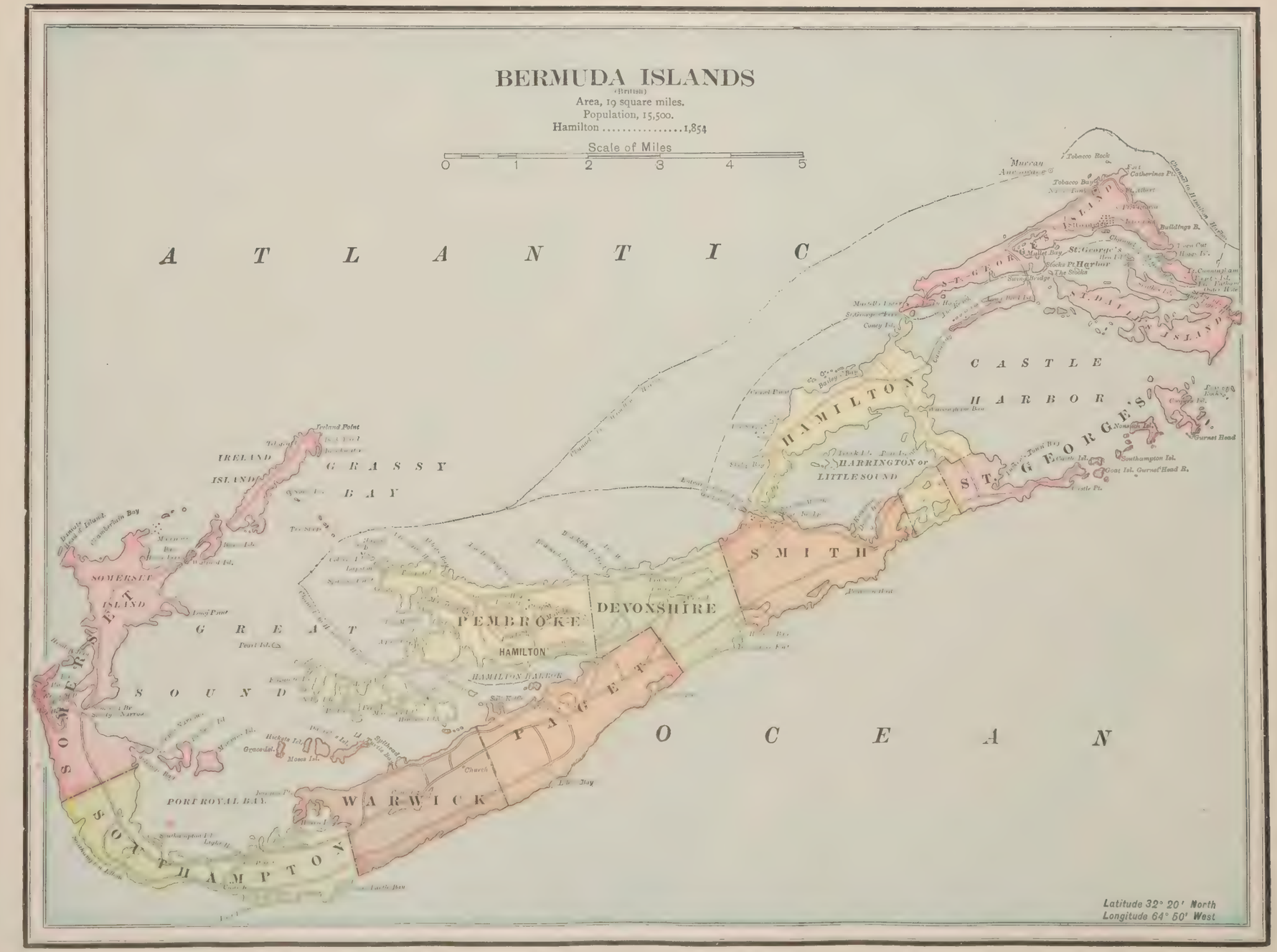
BERMUDA ISLANDS
(British)
Area, 19 square miles.
Population, 15,500.
Hamilton 1,854
Scale of Miles
0 1 2 3 4 5
ATLANTIC
OCEAN
CASTLE
HARBOR
HAMILTON
HARRINGTON or
LITTLE SOUND
ST. GEORGE'S
ST. GEORGE'S ISLAND
ST. DAVID'S ISLAND
SMITH
DEVONSHIRE
PEMBROKE
HAMILTON
HAMILTON HARBOR
PAGET
WARWICK
SOMERSET
SOMERSET ISLAND
GREAT
SOUND
PORT ROYAL BAY
SOUTHAMPTON
IRELAND
ISLAND
GRASSY
BAY
Tobacco Bay
Fort Catherine Pt.
Buildings B.
St. George's
Hocks Pt. Harbor
The Stocks
Swing Bridge
Coney Isl.
Bailey Bay
Gurnet Head
Southampton Isl.
Goat Isl. Gurnet Head B.
Nonsuch Isl.
Castle Pt.
Ireland Point
Cranberry Bay
Pearl Isl.
Hickets Isl.
Grace Isl.
Moses Isl.
Church
Latitude 32° 20' North
Longitude 64° 50' West

France

Area, [illegible] sq. miles
Population, [illegible]

CHIEF CITIES.

Thous.

10 Agde
14 Agen
[illegible]
15 Auxerre
43 Avignon
8 Avranches
10 Bagneres de Bigorre
15 Bar-le-Duc
9 Bayeux
27 Bayonne
9 Beaucaire
9 Bedarrieux
8 Beifort
11 Carpentras
10 Castelnaudary
21 Cette
8 Cavaillon
35 Chalons-sur-Marne
Chalon-sur-Saone
12 Charleville
19 Chartres
8 Chaumont
9 Chauny
Fleurus
Montfaucon
65 Dijon
8 Dinan
7·8 Havre
9 Honfleur
11 Issoudun
9 Langres
11 Melun
11 Meaux
Montauban
9 Mont de Marsan
10 Montelimar
69 Montpellier
14 Morlaix
21 Moulins
Nancy
23 Nantes
18 Narbonne
21 Nevers
34 Nice
72 Nimes
20 Niort
64 Orleans
34 Perpignan
51 St. Dié
10 St. Servan
13 Saumur
11 Soissons
14 Tarare
156 Toulouse
65 Tourcoing
60 Tours
20 Valence
16 Vannes
Rouergal
10 Villeneuve Sur L
52 Versailles
Wassels
8 Yvetot

Monaco.

Area, 8 sq. miles.
Population, 12,000.

CHIEF CITIES.

Thous.

3 Monaco
4 Monte Carlo

Argentine Republic.
Area, 1,135,000 miles.
Population, 3,200,000.
CHIEF CITIES.
Tucuman.
2. Avila.
3. Catamarca.
4. Vera.
5. Jujuy.
6. Rosario.
7. Santa Fe.
8. Santiago del Estero.

Chile.
Area, 290,000 m.
Population, 3,500,000.
CHIEF CITIES.
1. Valparaiso.
2. Santiago.
3. Concepcion.
4. Chillan.
5. Talca.
6. Curico.
7. Rancagua.
8. Copiapo.
9. Coquimbo.
10. Ovalle.
11. Vallenar.
12. Illapel.
13. Los Andes.
14. Quillota.
15. Linares.
16. Lautaro.
17. Temuco.
18. Valdivia.
19. Osorno.
20. Ancud.
21. Punta Arenas.
22. Iquique.
23. Pisagua.
24. Tacna.
25. Arica.
26. Caldera.
27. Huasco.
28. Ligua.
29. Los Andes.
30. Mendoza.
31. San Felipe.
32. Curicó.
33. Talca.
34. Chillan.
35. Concepcion.
36. Lebu.
37. Angol.
38. Temuco.
39. Valdivia.
40. Osorno.
41. Ancud.
42. Punta Arenas.
43. Iquique.
44. Pisagua.
45. Tacna.
46. Arica.
47. Caldera.
48. Huasco.
49. Ligua.
50. Los Andes.
51. Mendoza.
52. San Felipe.
53. Curicó.
54. Talca.
55. Chillan.
56. Concepcion.
57. Lebu.
58. Angol.
59. Temuco.
60. Valdivia.
61. Osorno.
62. Ancud.
63. Punta Arenas.
64. Iquique.
65. Pisagua.
66. Tacna.
67. Arica.
68. Caldera.
69. Huasco.
70. Ligua.
71. Los Andes.
72. Mendoza.
73. San Felipe.
74. Curicó.
75. Talca.
76. Chillan.
77. Concepcion.
78. Lebu.
79. Angol.
80. Temuco.
81. Valdivia.
82. Osorno.
83. Ancud.
84. Punta Arenas.
85. Iquique.
86. Pisagua.
87. Tacna.
88. Arica.
89. Caldera.
90. Huasco.
91. Ligua.
92. Los Andes.
93. Mendoza.
94. San Felipe.
95. Curicó.
96. Talca.
97. Chillan.
98. Concepcion.
99. Lebu.
100. Angol.
101. Temuco.
102. Valdivia.
103. Osorno.
104. Ancud.
105. Punta Arenas.
106. Iquique.
107. Pisagua.
108. Tacna.
109. Arica.
110. Caldera.
111. Huasco.
112. Ligua.
113. Los Andes.
114. Mendoza.
115. San Felipe.
116. Curicó.
117. Talca.
118. Chillan.
119. Concepcion.
120. Lebu.
121. Angol.
122. Temuco.
123. Valdivia.
124. Osorno.
125. Ancud.
126. Punta Arenas.
127. Iquique.
128. Pisagua.
129. Tacna.
130. Arica.
131. Caldera.
132. Huasco.
133. Ligua.
134. Los Andes.
135. Mendoza.
136. San Felipe.
137. Curicó.
138. Talca.
139. Chillan.
140. Concepcion.
141. Lebu.
142. Angol.
143. Temuco.
144. Valdivia.
145. Osorno.
146. Ancud.
147. Punta Arenas.
148. Iquique.
149. Pisagua.
150. Tacna.
151. Arica.
152. Caldera.
153. Huasco.
154. Ligua.
155. Los Andes.
156. Mendoza.
157. San Felipe.
158. Curicó.
159. Talca.
160. Chillan.
161. Concepcion.
162. Lebu.
163. Angol.
164. Temuco.
165. Valdivia.
166. Osorno.
167. Ancud.
168. Punta Arenas.
169. Iquique.
170. Pisagua.
171. Tacna.
172. Arica.
173. Caldera.
174. Huasco.
175. Ligua.
176. Los Andes.
177. Mendoza.
178. San Felipe.
179. Curicó.
180. Talca.
181. Chillan.
182. Concepcion.
183. Lebu.
184. Angol.
185. Temuco.
186. Valdivia.
187. Osorno.
188. Ancud.
189. Punta Arenas.
190. Iquique.
191. Pisagua.
192. Tacna.
193. Arica.
194. Caldera.
195. Huasco.
196. Ligua.
197. Los Andes.
198. Mendoza.
199. San Felipe.
200. Curicó.
201. Talca.
202. Chillan.
203. Concepcion.
204. Lebu.
205. Angol.
206. Temuco.
207. Valdivia.
208. Osorno.
209. Ancud.
210. Punta Arenas.
211. Iquique.
212. Pisagua.
213. Tacna.
214. Arica.
215. Caldera.
216. Huasco.
217. Ligua.
218. Los Andes.
219. Mendoza.
220. San Felipe.
221. Curicó.
222. Talca.
223. Chillan.
224. Concepcion.
225. Lebu.
226. Angol.
227. Temuco.
228. Valdivia.
229. Osorno.
230. Ancud.
231. Punta Arenas.
232. Iquique.
233. Pisagua.
234. Tacna.
235. Arica.
236. Caldera.
237. Huasco.
238. Ligua.
239. Los Andes.
240. Mendoza.
241. San Felipe.
242. Curicó.
243. Talca.
244. Chillan.
245. Concepcion.
246. Lebu.
247. Angol.
248. Temuco.
249. Valdivia.
250. Osorno.
251. Ancud.
252. Punta Arenas.
253. Iquique.
254. Pisagua.
255. Tacna.
256. Arica.
257. Caldera.
258. Huasco.
259. Ligua.
260. Los Andes.
261. Mendoza.
262. San Felipe.
263. Curicó.
264. Talca.
265. Chillan.
266. Concepcion.
267. Lebu.
268. Angol.
269. Temuco.
270. Valdivia.
271. Osorno.
272. Ancud.
273. Punta Arenas.
274. Iquique.
275. Pisagua.
276. Tacna.
277. Arica.
278. Caldera.
279. Huasco.
280. Ligua.
281. Los Andes.
282. Mendoza.
283. San Felipe.
284. Curicó.
285. Talca.
286. Chillan.
287. Concepcion.
288. Lebu.
289. Angol.
290. Temuco.
291. Valdivia.
292. Osorno.
293. Ancud.
294. Punta Arenas.
295. Iquique.
296. Pisagua.
297. Tacna.
298. Arica.
299. Caldera.
300. Huasco.
301. Ligua.
302. Los Andes.
303. Mendoza.
304. San Felipe.
305. Curicó.
306. Talca.
307. Chillan.
308. Concepcion.
309. Lebu.
310. Angol.
311. Temuco.
312. Valdivia.
313. Osorno.
314. Ancud.
315. Punta Arenas.
316. Iquique.
317. Pisagua.
318. Tacna.
319. Arica.
320. Caldera.
321. Huasco.
322. Ligua.
323. Los Andes.
324. Mendoza.
325. San Felipe.
326. Curicó.
327. Talca.
328. Chillan.
329. Concepcion.
330. Lebu.
331. Angol.
332. Temuco.
333. Valdivia.
334. Osorno.
335. Ancud.
336. Punta Arenas.
337. Iquique.
338. Pisagua.
339. Tacna.
340. Arica.
341. Caldera.
342. Huasco.
343. Ligua.
344. Los Andes.
345. Mendoza.
346. San Felipe.
347. Curicó.
348. Talca.
349. Chillan.
350. Concepcion.
351. Lebu.
352. Angol.
353. Temuco.
354. Valdivia.
355. Osorno.
356. Ancud.
357. Punta Arenas.
358. Iquique.
359. Pisagua.
360. Tacna.
361. Arica.
362. Caldera.
363. Huasco.
364. Ligua.
365. Los Andes.
366. Mendoza.
367. San Felipe.
368. Curicó.
369. Talca.
370. Chillan.
371. Concepcion.
372. Lebu.
373. Angol.
374. Temuco.
375. Valdivia.
376. Osorno.
377. Ancud.
378. Punta Arenas.
379. Iquique.
380. Pisagua.
381. Tacna.
382. Arica.
383. Caldera.
384. Huasco.
385. Ligua.
386. Los Andes.
387. Mendoza.
388. San Felipe.
389. Curicó.
390. Talca.
391. Chillan.
392. Concepcion.
393. Lebu.
394. Angol.
395. Temuco.
396. Valdivia.
397. Osorno.
398. Ancud.
399. Punta Arenas.
400. Iquique.
401. Pisagua.
402. Tacna.
403. Arica.
404. Caldera.
405. Huasco.
406. Ligua.
407. Los Andes.
408. Mendoza.
409. San Felipe.
410. Curicó.
411. Talca.
412. Chillan.
413. Concepcion.
414. Lebu.
415. Angol.
416. Temuco.
417. Valdivia.
418. Osorno.
419. Ancud.
420. Punta Arenas.
421. Iquique.
422. Pisagua.
423. Tacna.
424. Arica.
425. Caldera.
426. Huasco.
427. Ligua.
428. Los Andes.
429. Mendoza.
430. San Felipe.
431. Curicó.
432. Talca.
433. Chillan.
434. Concepcion.
435. Lebu.
436. Angol.
437. Temuco.
438. Valdivia.
439. Osorno.
440. Ancud.
441. Punta Arenas.
442. Iquique.
443. Pisagua.
444. Tacna.
445. Arica.
446. Caldera.
447. Huasco.
448. Ligua.
449. Los Andes.
450. Mendoza.
451. San Felipe.
452. Curicó.
453. Talca.
454. Chillan.
455. Concepcion.
456. Lebu.
457. Angol.
458. Temuco.
459. Valdivia.
460. Osorno.
461. Ancud.
462. Punta Arenas.
463. Iquique.
464. Pisagua.
465. Tacna.
466. Arica.
467. Caldera.
468. Huasco.
469. Ligua.
470. Los Andes.
471. Mendoza.
472. San Felipe.
473. Curicó.
474. Talca.
475. Chillan.
476. Concepcion.
477. Lebu.
478. Angol.
479. Temuco.
480. Valdivia.
481. Osorno.
482. Ancud.
483. Punta Arenas.
484. Iquique.
485. Pisagua.
486. Tacna.
487. Arica.
488. Caldera.
489. Huasco.
490. Ligua.
491. Los Andes.
492. Mendoza.
493. San Felipe.
494. Curicó.
495. Talca.
496. Chillan.
497. Concepcion.
498. Lebu.
499. Angol.
500. Temuco.
501. Valdivia.
502. Osorno.
503. Ancud.
504. Punta Arenas.
505. Iquique.
506. Pisagua.
507. Tacna.
508. Arica.
509. Caldera.
510. Huasco.
511. Ligua.
512. Los Andes.
513. Mendoza.
514. San Felipe.
515. Curicó.
516. Talca.
517. Chillan.
518. Concepcion.
519. Lebu.
520. Angol.
521. Temuco.
522. Valdivia.
523. Osorno.
524. Ancud.
525. Punta Arenas.
526. Iquique.
527. Pisagua.
528. Tacna.
529. Arica.
530. Caldera.
531. Huasco.
532. Ligua.
533. Los Andes.
534. Mendoza.
535. San Felipe.
536. Curicó.
537. Talca.
538. Chillan.
539. Concepcion.
540. Lebu.
541. Angol.
542. Temuco.
543. Valdivia.
544. Osorno.
545. Ancud.
546. Punta Arenas.
547. Iquique.
548. Pisagua.
549. Tacna.
550. Arica.
551. Caldera.
552. Huasco.
553. Ligua.
554. Los Andes.
555. Mendoza.
556. San Felipe.
557. Curicó.
558. Talca.
559. Chillan.
560. Concepcion.
561. Lebu.
562. Angol.
563. Temuco.
564. Valdivia.
565. Osorno.
566. Ancud.
567. Punta Arenas.
568. Iquique.
569. Pisagua.
570. Tacna.
571. Arica.
572. Caldera.
573. Huasco.
574. Ligua.
575. Los Andes.
576. Mendoza.
577. San Felipe.
578. Curicó.
579. Talca.
580. Chillan.
581. Concepcion.
582. Lebu.
583. Angol.
584. Temuco.
585. Valdivia.
586. Osorno.
587. Ancud.
588. Punta Arenas.
589. Iquique.
590. Pisagua.
591. Tacna.
592. Arica.
593. Caldera.
594. Huasco.
595. Ligua.
596. Los Andes.
597. Mendoza.
598. San Felipe.
599. Curicó.
600. Talca.
601. Chillan.
602. Concepcion.
603. Lebu.
604. Angol.
605. Temuco.
606. Valdivia.
607. Osorno.
608. Ancud.
609. Punta Arenas.
610. Iquique.
611. Pisagua.
612. Tacna.
613. Arica.
614. Caldera.
615. Huasco.
616. Ligua.
617. Los Andes.
618. Mendoza.
619. San Felipe.
620. Curicó.
621. Talca.
622. Chillan.
623. Concepcion.
624. Lebu.
625. Angol.
626. Temuco.
627. Valdivia.
628. Osorno.
629. Ancud.
630. Punta Arenas.
631. Iquique.
632. Pisagua.
633. Tacna.
634. Arica.
635. Caldera.
636. Huasco.
637. Ligua.
638. Los Andes.
639. Mendoza.
640. San Felipe.
641. Curicó.
642. Talca.
643. Chillan.
644. Concepcion.
645. Lebu.
646. Angol.
647. Temuco.
648. Valdivia.
649. Osorno.
650. Ancud.
651. Punta Arenas.
652. Iquique.
653. Pisagua.
654. Tacna.
655. Arica.
656. Caldera.
657. Huasco.
658. Ligua.
659. Los Andes.
660. Mendoza.
661. San Felipe.
662. Curicó.
663. Talca.
664. Chillan.
665. Concepcion.
666. Lebu.
667. Angol.
668. Temuco.
669. Valdivia.
670. Osorno.
671. Ancud.
672. Punta Arenas.
673. Iquique.
674. Pisagua.
675. Tacna.
676. Arica.
677. Caldera.
678. Huasco.
679. Ligua.
680. Los Andes.
681. Mendoza.
682. San Felipe.
683. Curicó.
684. Talca.
685. Chillan.
686. Concepcion.
687. Lebu.
688. Angol.
689. Temuco.
690. Valdivia.
691. Osorno.
692. Ancud.
693. Punta Arenas.
694. Iquique.
695. Pisagua.
696. Tacna.
697. Arica.
698. Caldera.
699. Huasco.
700. Ligua.
701. Los Andes.
702. Mendoza.
703. San Felipe.
704. Curicó.
705. Talca.
706. Chillan.
707. Concepcion.
708. Lebu.
709. Angol.
710. Temuco.
711. Valdivia.
712. Osorno.
713. Ancud.
714. Punta Arenas.
715. Iquique.
716. Pisagua.
717. Tacna.
718. Arica.
719. Caldera.
720. Huasco.
721. Ligua.
722. Los Andes.
723. Mendoza.
724. San Felipe.
725. Curicó.
726. Talca.
727. Chillan.
728. Concepcion.
729. Lebu.
730. Angol.
731. Temuco.
732. Valdivia.
733. Osorno.
734. Ancud.
735. Punta Arenas.
736. Iquique.
737. Pisagua.
738. Tacna.
739. Arica.
740. Caldera.
741. Huasco.
742. Ligua.
743. Los Andes.
744. Mendoza.
745. San Felipe.
746. Curicó.
747. Talca.
748. Chillan.
749. Concepcion.
750. Lebu.
751. Angol.
752. Temuco.
753. Valdivia.
754. Osorno.
755. Ancud.
756. Punta Arenas.
757. Iquique.
758. Pisagua.
759. Tacna.
760. Arica.
761. Caldera.
762. Huasco.
763. Ligua.
764. Los Andes.
765. Mendoza.
766. San Felipe.
767. Curicó.
768. Talca.
769. Chillan.
770. Concepcion.
771. Lebu.
772. Angol.
773. Temuco.
774. Valdivia.
775. Osorno.
776. Ancud.
777. Punta Arenas.
778. Iquique.
779. Pisagua.
780. Tacna.
781. Arica.
782. Caldera.
783. Huasco.
784. Ligua.
785. Los Andes.
786. Mendoza.
787. San Felipe.
788. Curicó.
789. Talca.
790. Chillan.
791. Concepcion.
792. Lebu.
793. Angol.
794. Temuco.
795. Valdivia.
796. Osorno.
797. Ancud.
798. Punta Arenas.
799. Iquique.
800. Pisagua.
801. Tacna.
802. Arica.
803. Caldera.
804. Huasco.
805. Ligua.
806. Los Andes.
807. Mendoza.
808. San Felipe.
809. Curicó.
810. Talca.
811. Chillan.
812. Concepcion.
813. Lebu.
814. Angol.
815. Temuco.
816. Valdivia.
817. Osorno.
818. Ancud.
819. Punta Arenas.
820. Iquique.
821. Pisagua.
822. Tacna.
823. Arica.
824. Caldera.
825. Huasco.
826. Ligua.
827. Los Andes.
828. Mendoza.
829. San Felipe.
830. Curicó.
831. Talca.
832. Chillan.
833. Concepcion.
834. Lebu.
835. Angol.
836. Temuco.
837. Valdivia.
838. Osorno.
839. Ancud.
840. Punta Arenas.
841. Iquique.
842. Pisagua.
843. Tacna.
844. Arica.
845. Caldera.
846. Huasco.
847. Ligua.
848. Los Andes.
849. Mendoza.
850. San Felipe.
851. Curicó.
852. Talca.
853. Chillan.
854. Concepcion.
855. Lebu.
856. Angol.
857. Temuco.
858. Valdivia.
859. Osorno.
860. Ancud.
861. Punta Arenas.
862. Iquique.
863. Pisagua.
864. Tacna.
865. Arica.
866. Caldera.
867. Huasco.
868. Ligua.
869. Los Andes.
870. Mendoza.
871. San Felipe.
872. Curicó.
873. Talca.
874. Chillan.
875. Concepcion.
876. Lebu.
877. Angol.
878. Temuco.
879. Valdivia.
880. Osorno.
881. Ancud.
882. Punta Arenas.
883. Iquique.
884. Pisagua.
885. Tacna.
886. Arica.
887. Caldera.
888. Huasco.
889. Ligua.
890. Los Andes.
891. Mendoza.
892. San Felipe.
893. Curicó.
894. Talca.
895. Chillan.
896. Concepcion.
897. Lebu.
898. Angol.
899. Temuco.
900. Valdivia.
901. Osorno.
902. Ancud.
903. Punta Arenas.
904. Iquique.
905. Pisagua.
906. Tacna.
907. Arica.
908. Caldera.
909. Huasco.
910. Ligua.
911. Los Andes.
912. Mendoza.
913. San Felipe.
914. Curicó.
915. Talca.
916. Chillan.
917. Concepcion.
918. Lebu.
919. Angol.
920. Temuco.
921. Valdivia.
922. Osorno.
923. Ancud.
924. Punta Arenas.
925. Iquique.
926. Pisagua.
927. Tacna.
928. Arica.
929. Caldera.
930. Huasco.
931. Ligua.
932. Los Andes.
933. Mendoza.
934. San Felipe.
935. Curicó.
936. Talca.
937. Chillan.
938. Concepcion.
939. Lebu.
940. Angol.
941. Temuco.
942. Valdivia.
943. Osorno.
944. Ancud.
945. Punta Arenas.
946. Iquique.
947. Pisagua.
948. Tacna.
949. Arica.
950. Caldera.
951. Huasco.
952. Ligua.
953. Los Andes.
954. Mendoza.
955. San Felipe.
956. Curicó.
957. Talca.
958. Chillan.
959. Concepcion.
960. Lebu.
961. Angol.
962. Temuco.
963. Valdivia.
964. Osorno.
965. Ancud.
966. Punta Arenas.
967. Iquique.
968. Pisagua.
969. Tacna.
970. Arica.
971. Caldera.
972. Huasco.
973. Ligua.
974. Los Andes.
975. Mendoza.
976. San Felipe.
977. Curicó.
978. Talca.
979. Chillan.
980. Concepcion.
981. Lebu.
982. Angol.
983. Temuco.
984. Valdivia.
985. Osorno.
986. Ancud.
987. Punta Arenas.
988. Iquique.
989. Pisagua.
990. Tacna.
991. Arica.
992. Caldera.
993. Huasco.
994. Ligua.
995. Los Andes.
996. Mendoza.
997. San Felipe.
998. Curicó.
999. Talca.
1000. Chillan.
1001. Concepcion.
1002. Lebu.
1003. Angol.
1004. Temuco.
1005. Valdivia.
1006. Osorno.
1007. Ancud.
1008. Punta Arenas.
1009. Iquique.
1010. Pisagua.
1011. Tacna.
1012. Arica.
1013. Caldera.
1014. Huasco.
1015. Ligua.
1016. Los Andes.
1017. Mendoza.
1018. San Felipe.
1019. Curicó.
1020. Talca.
1021. Chillan.
1022. Concepcion.
1023. Lebu.
1024. Angol.
1025. Temuco.
1026. Valdivia.
1027. Osorno.
1028. Ancud.
1029. Punta Arenas.
1030. Iquique.
1031. Pisagua.
1032. Tacna.
1033. Arica.
1034. Caldera.
1035. Huasco.
1036. Ligua.
1037. Los Andes.
1038. Mendoza.
1039. San Felipe.
1040. Curicó.
1041. Talca.
1042. Chillan.
1043. Concepcion.
1044. Lebu.
1045. Angol.
1046. Temuco.
1047. Valdivia.
1048. Osorno.
1049. Ancud.
1050. Punta Arenas.
1051. Iquique.
1052. Pisagua.
1053. Tacna.
1054. Arica.
1055. Caldera.
1056. Huasco.
1057. Ligua.
1058. Los Andes.
1059. Mendoza.
1060. San Felipe.
1061. Curicó.
1062. Talca.
1063. Chillan.
1064. Concepcion.
1065. Lebu.
1066. Angol.
1067. Temuco.
1068. Valdivia.
1069. Osorno.
1070. Ancud.
1071. Punta Arenas.
1072. Iquique.
1073. Pisagua.
1074. Tacna.
1075. Arica.
1076. Caldera.
1077. Huasco.
1078. Ligua.
1079. Los Andes.
1080. Mendoza.
1081. San Felipe.
1082. Curicó.
1083. Talca.
1084. Chillan.
1085. Concepcion.
1086. Lebu.
1087. Angol.
1088. Temuco.
1089. Valdivia.
1090. Osorno.
1091. Ancud.
1092. Punta Arenas.
1093. Iquique.
1094. Pisagua.
1095. Tacna.
1096. Arica.
1097. Caldera.
1098. Huasco.
1099. Ligua.
1100. Los Andes.
1101. Mendoza.
1102. San Felipe.
1103. Curicó.
1104. Talca.
1105. Chillan.
1106. Concepcion.
1107. Lebu.
1108. Angol.
1109. Temuco.
1110. Valdivia.
1111. Osorno.
1112. Ancud.
1113. Punta Arenas.
1114. Iquique.
1115. Pisagua.
1116. Tacna.
1117. Arica.
1118. Caldera.
1119. Huasco.
1120. Ligua.
1121. Los Andes.
1122. Mendoza.
1123. San Felipe.
1124. Curicó.
1125. Talca.
1126. Chillan.
1127. Concepcion.
1128. Lebu.
1129. Angol.
1130. Temuco.
1131. Valdivia.
1132. Osorno.
1133. Ancud.
1134. Punta Arenas.
1135. Iquique.
1136. Pisagua.
1137. Tacna.
1138. Arica.
1139. Caldera.
1140. Huasco.
1141. Ligua.
1142. Los Andes.
1143. Mendoza.
1144. San Felipe.
1145. Curicó.
1146. Talca.
1147. Chillan.
1148. Concepcion.
1149. Lebu.
1150. Angol.
1151. Temuco.
1152. Valdivia.
1153. Osorno.
1154. Ancud.
1155. Punta Arenas.
1156. Iquique.
1157. Pisagua.
1158. Tacna.
1159. Arica.
1160. Caldera.
1161. Huasco.
1162. Ligua.
1163. Los Andes.
1164. Mendoza.
1165. San Felipe.
1166. Curicó.
1167. Talca.
1168. Chillan.
1169. Concepcion.
1170. Lebu.
1171. Angol.
1172. Temuco.
1173. Valdivia.
1174. Osorno.
1175. Ancud.
1176. Punta Arenas.
1177. Iquique.
1178. Pisagua.
1179. Tacna.
1180. Arica.
1181. Caldera.
1182. Huasco.
1183. Ligua.
1184. Los Andes.
1185. Mendoza.
1186. San Felipe.
1187. Curicó.
1188. Talca.
1189. Chillan.
1190. Concepcion.
1191. Lebu.
1192. Angol.
1193. Temuco.
1194. Valdivia.
1195. Osorno.
1196. Ancud.
1197. Punta Arenas.
1198. Iquique.
1199. Pisagua.
1200. Tacna.
1201. Arica.
1202. Caldera.
1203. Huasco.
1204. Ligua.
1205. Los Andes.
1206. Mendoza.
1207. San Felipe.
1208. Curicó.
1209. Talca.
1210. Chillan.
1211. Concepcion.
1212. Lebu.
1213. Angol.
1214. Temuco.
1215. Valdivia.
1216. Osorno.
1217. Ancud.
1218. Punta Arenas.
1219. Iquique.
1220. Pisagua.
1221. Tacna.
1222. Arica.
1223. Caldera.
1224. Huasco.
1225. Ligua.
1226. Los Andes.
1227. Mendoza.
1228. San Felipe.
1229. Curicó.
1230. Talca.
1231. Chillan.
1232. Concepcion.
1233. Lebu.
1234. Angol.
1235. Temuco.
1236. Valdivia.
1237. Osorno.
1238. Ancud.
1239. Punta Arenas.
1240. Iquique.
1241. Pisagua.
1242. Tacna.
1243. Arica.
1244. Caldera.
1245. Huasco.
1246. Ligua.
1247. Los Andes.
1248. Mendoza.
1249. San Felipe.
1250. Curicó.
1251. Talca.
1252. Chillan.
1253. Concepcion.
1254. Lebu.
1255. Angol.
1256. Temuco.
1257. Valdivia.
1258. Osorno.
1259. Ancud.
1260. Punta Arenas.
1261. Iquique.
1262. Pisagua.
1263. Tacna.
1264. Arica.
1265. Caldera.
1266. Huasco.
1267. Ligua.
1268. Los Andes.
1269. Mendoza.
1270. San Felipe.
1271. Curicó.
1272. Talca.
1273. Chillan.
1274. Concepcion.
1275. Lebu.
1276. Angol.
1277. Temuco.
1278. Valdivia.
1279. Osorno.
1280. Ancud.
1281. Punta Arenas.
1282. Iquique.
1283. Pisagua.
1284. Tacna.
1285. Arica.
1286. Caldera.
1287. Huasco.
1288. Ligua.
1289. Los Andes.
1290. Mendoza.
1291. San Felipe.
1292. Curicó.
1293. Talca.
1294. Chillan.
1295. Concepcion.
1296. Lebu.
1297. Angol.
1298. Temuco.
1299. Valdivia.
1300. Osorno.
1301. Ancud.
1302. Punta Arenas.
1303. Iquique.
1304. Pisagua.
1305. Tacna.
1306. Arica.
1307. Caldera.
1308. Huasco.
1309. Ligua.
1310. Los Andes.
1311. Mendoza.
1312. San Felipe.
1313. Curicó.
1314. Talca.
1315. Chillan.
1316. Concepcion.
1317. Lebu.
1318. Angol.
1319. Temuco.
1320. Valdivia.
1321. Osorno.
1322. Ancud.
1323. Punta Arenas.
1324. Iquique.
1325. Pisagua.
1326. Tacna.
1327. Arica.
1328. Caldera.
1329. Huasco.
1330. Ligua.
1331. Los Andes.
1332. Mendoza.
1333. San Felipe.
1334. Curicó.
1335. Talca.
1336. Chillan.
1337. Concepcion.
1338. Lebu.
1339. Angol.
1340. Temuco.
1341. Valdivia.
1342. Osorno.
1343. Ancud.
1344. Punta Arenas.
1345. Iquique.
1346. Pisagua.
1347. Tacna.
1348. Arica.
1349. Caldera.
1350. Huasco.
1351. Ligua.
1352. Los Andes.
1353. Mendoza.
1354. San Felipe.
1355. Curicó.
1356. Talca.
1357. Chillan.
1358. Concepcion.
1359. Lebu.
1360. Angol.
1361. Temuco.
1362. Valdivia.
1363. Osorno.
1364. Ancud.
1365. Punta Arenas.
1366. Iquique.
1367. Pisagua.
1368. Tacna.
1369. Arica.
1370. Caldera.
1371. Huasco.
1372. Ligua.
1373. Los Andes.
1374. Mendoza.
1375. San Felipe.
1376. Curicó.
1377. Talca.
1378. Chillan.
1379. Concepcion.
1380. Lebu.
1381. Angol.
1382. Temuco.
1383. Valdivia.
1384. Osorno.
1385. Ancud.
1386. Punta Arenas.
1387. Iquique.
1388. Pisagua.
1389. Tacna.
1390. Arica.
1391. Caldera.
1392. Huasco.
1393. Ligua.
1394. Los Andes.
1395. Mendoza.
1396. San Felipe.
1397. Curicó.
1398. Talca.
1399. Chillan.
1400. Concepcion.
1401. Lebu.
1402. Angol.
1403. Temuco.
1404. Valdivia.
1405. Osorno.
1406. Ancud.
1407. Punta Arenas.
1408. Iquique.
1409. Pisagua.
1410. Tacna.
1411. Arica.
1412. Caldera.
1413. Huasco.
1414. Ligua.
1415. Los Andes.
1416. Mendoza.
1417. San Felipe.
1418. Curicó.
1419. Talca.
1420. Chillan.
1421. Concepcion.
1422. Lebu.
1423. Angol.
1424. Temuco.
1425. Valdivia.
1426. Osorno.
1427. Ancud.
1428. Punta Arenas.
1429. Iquique.
1430. Pisagua.
1431. Tacna.
1432. Arica.
1433. Caldera.
1434. Huasco.
1435. Ligua.
1436. Los Andes.
1437. Mendoza.
1438. San Felipe.
1439. Curicó.
1440. Talca.
1441. Chillan.
1442. Concepcion.
1443. Lebu.
1444. Angol.
1445. Temuco.
1446. Valdivia.
1447. Osorno.
1448. Ancud.
1449. Punta Arenas.
1450. Iquique.
1451. Pisagua.
1452. Tacna.
1453. Arica.
1454. Caldera.
1455. Huasco.
1456. Ligua.
1457. Los Andes.
1458. Mendoza.
1459. San Felipe.
1460. Curicó.
1461. Talca.
1462. Chillan.
1463. Concepcion.
1464. Lebu.
1465. Angol.
1466. Temuco.
1467. Valdivia.
1468. Osorno.
1469. Ancud.
1470. Punta Arenas.
1471. Iquique.
1472. Pisagua.
1473. Tacna.
1474. Arica.
1475. Caldera.
1476. Huasco.
1477. Ligua.
1478. Los Andes.
1479. Mendoza.
1480. San Felipe.
1481. Curicó.
1482. Talca.
1483. Chillan.
1484. Concepcion.
1485. Lebu.
1486. Angol.
1487. Temuco.
1488. Valdivia.
1489. Osorno.
1490. Ancud.
1491. Punta Arenas.
1492. Iquique.
1493. Pisagua.
1494. Tacna.
1495. Arica.
1496. Caldera.
1497. Huasco.
1498. Ligua.
1499. Los Andes.
1500. Mendoza.
1501. San Felipe.
1502. Curicó.
1503. Talca.
1504. Chillan.
1505. Concepcion.
1506. Lebu.
1507. Angol.
1508. Temuco.
1509. Valdivia.
1510. Osorno.
1511. Ancud.
1512. Punta Arenas.
1513. Iquique.
1514. Pisagua.
1515. Tacna.
1516. Arica.
1517. Caldera.
1518. Huasco.
1519. Ligua.
1520. Los Andes.
1521. Mendoza.
1522. San Felipe.
1523. Curicó.
1524. Talca.
1525. Chillan.
1526. Concepcion.
1527. Lebu.
1528. Angol.
1529. Temuco.
1530. Valdivia.
1531. Osorno.
1532. Ancud.
1533. Punta Arenas.
1534. Iquique.
1535. Pisagua.
1536. Tacna.
1537. Arica.
1538. Caldera.
1539. Huasco.
1540. Ligua.
1541. Los Andes.
1542. Mendoza.
1543. San Felipe.
1544. Curicó.
1545. Talca.
1546. Chillan.
1547. Concepcion.
1548. Lebu.
1549. Angol.
1550. Temuco.
1551. Valdivia.
1552. Osorno.
1553. Ancud.
1554. Punta Arenas.
1555. Iquique.
1556. Pisagua.
1557. Tacna.
1558. Arica.
1559. Caldera.
1560. Huasco.
1561. Ligua.
1562. Los Andes.
1563. Mendoza.
1564. San Felipe.
1565. Curicó.
1566. Talca.
1567. Chillan.
1568. Concepcion.
1569. Lebu.
1570. Angol.
1571. Temuco.
1572. Valdivia.
1573. Osorno.
1574. Ancud.
1575. Punta Arenas.
1576. Iquique.
1577. Pisagua.
1578. Tacna.
1579. Arica.
1580. Caldera.
1581. Huasco.
1582. Ligua.
1583. Los Andes.
1584. Mendoza.
1585. San Felipe.
1586. Curicó.
1587. Talca.
1588. Chillan.
1589. Concepcion.
1590. Lebu.
1591. Angol.
1592. Temuco.
1593. Valdivia.
1594. Osorno.
1595. Ancud.
1596. Punta Arenas.
1597. Iquique.
1598. Pisagua.
1599. Tacna.
1600. Arica.
1601. Caldera.
1602. Huasco.
1603. Ligua.
1604. Los Andes.
1605. Mendoza.
1606. San Felipe.
1607. Curicó.
1608. Talca.
1609. Chillan.
1610. Concepcion.
1611. Lebu.
1612. Angol.
1613. Temuco.
1614. Valdivia.
1615. Osorno.
1616. Ancud.
1617. Punta Arenas.
1618. Iquique.
1619. Pisagua.
1620. Tacna.
1621. Arica.
1622. Caldera.
1623. Huasco.
1624. Ligua.
1625. Los Andes.
1626. Mendoza.
1627. San Felipe.
1628. Curicó.
1629. Talca.
1630. Chillan.
1631. Concepcion.
1632. Lebu.
1633. Angol.
1634. Temuco.
1635. Valdivia.
1636. Osorno.
1637. Ancud.
1638. Punta Arenas.
1639. Iquique.
1640. Pisagua.
1641. Tacna.
1642. Arica.
1643. Caldera.
1644. Huasco.
1645. Ligua.
1646. Los Andes.
1647. Mendoza.
1648. San Felipe.
1649. Curicó.
1650. Talca.
1651. Chillan.
1652. Concepcion.
1653. Lebu.
1654. Angol.
1655. Temuco.
1656. Valdivia.
1657. Osorno.
1658. Ancud.
1659. Punta Arenas.
1660. Iquique.
1661. Pisagua.
1662. Tacna.
1663. Arica.
1664. Caldera.
1665. Huasco.
1666. Ligua.
1667. Los Andes.
1668. Mendoza.
1669. San Felipe.
1670. Curicó.
1671. Talca.
1672. Chillan.
1673. Concepcion.
1674. Lebu.
1675. Angol.
1676. Temuco.
1677. Valdivia.
1678. Osorno.
1679. Ancud.
1680. Punta Arenas.
1681. Iquique.
1682. Pisagua.
1683. Tacna.
1684. Arica.
1685. Caldera.
1686. Huasco.
1687. Ligua.
1688. Los Andes.
1689. Mendoza.
1690. San Felipe.
1691. Curicó.
1692. Talca.
1693. Chillan.
1694. Concepcion.
1695. Lebu.
1696. Angol.
1697. Temuco.
1698. Valdivia.
1699. Osorno.
1700. Ancud.
1701. Punta Arenas.
1702. Iquique.
1703. Pisagua.
1704. Tacna.
1705. Arica.
1706. Caldera.
1707. Huasco.
1708. Ligua.
1709. Los Andes.
1710. Mendoza.
1711. San Felipe.
1712. Curicó.
1713. Talca.
1714. Chillan.
1715. Concepcion.
1716. Lebu.
1717. Angol.
1718. Temuco.
1719. Valdivia.
1720. Osorno.
1721. Ancud.
1722. Punta Arenas.
1723. Iquique.
1724. Pisagua.
1725. Tacna.
1726. Arica.
1727. Caldera.
1728. Huasco.
1729. Ligua.
1730. Los Andes.
1731. Mendoza.
1732. San Felipe.
1733. Curicó.
1734. Talca.
1735. Chillan.
1736. Concepcion.
1737. Lebu.
1738. Angol.
1739. Temuco.
1740. Valdivia.
1741. Osorno.
1742. Ancud.
1743. Punta Arenas.
1744. Iquique.
1745. Pisagua.
1746. Tacna.
1747. Arica.
1748. Caldera.
1749. Huasco.
1750. Ligua.
1751. Los Andes.
1752. Mendoza.
1753. San Felipe.
1754. Curicó.
1755. Talca.
1756. Chillan.
1757. Concepcion.
1758. Lebu.
1759. Angol.
1760. Temuco.
1761. Valdivia.
1762. Osorno.
1763. Ancud.
1764. Punta Arenas.
1765. Iquique.
1766. Pisagua.
1767. Tacna.
1768. Arica.
1769. Caldera.
1770. Huasco.
1771. Ligua.
1772. Los Andes.
1773. Mendoza.
1774. San Felipe.
1775. Curicó.
1776. Talca.
1777. Chillan.
1778. Concepcion.
1779. Lebu.
1780. Angol.
1781. Temuco.
1782. Valdivia.
1783. Osorno.
1784. Ancud.
1785. Punta Arenas.
1786. Iquique.
1787. Pisagua.
1788. Tacna.
1789. Arica.
1790. Caldera.
1791. Huasco.
1792. Ligua.
1793. Los Andes.
1794. Mendoza.
1795. San Felipe.
1796. Curicó.
1797. Talca.
1798. Chillan.
1799. Concepcion.
1800. Lebu.
1801. Angol.
1802. Temuco.
1803. Valdivia.
1804. Osorno.
1805. Ancud.
1806. Punta Arenas.
1807. Iquique.
1808. Pisagua.
1809. Tacna.
1810. Arica

CHILE,
ARGENTINE
REPUBLIC
AND
URUGUAY.
COBERNACION DEL RIO NEGRO
COBERNACION DEL CHUBUT
COBERNACION DE SANTA CRUZ
TERRA DEL FUEGO
FALKLAND ISLANDS
NORTHERN PART OF CHILE
VALDIVIA
LLANQUIHUE
CHILOE ISLAND
CHONOS ARCHIPELAGO
TAYTAO PENIN.
ARCHIPELAGO
Gulf of Penas
C. Dyer
Campana Island
C. Tres Puntas
West Channel
Duke of York Isl.
Hanover Island
Cambridge Isl.
STR. OF MAGELLAN
SAN MATIAS
GULF OF
GULF OF ST. GEORGE
RAWSON
Port San Antonio
Port Madryn
Port Malaspina
Port San Julian
Port Desire
Sea Bear Bay
Spring Bay
Hilly Pt.
C. Watchman
C. Dungeness
C. Fairweather
Mt. Stokes 8,400
Mt. Zeballos
Mt. Belgrano
Mt. Entrance
Mt. Fitzroy Vol.
Mt. Tronador
Mt. Cuntles
Lake Gio
Lake Buenos Ayres
Lake Viedma
Lake Argentino
Lake Fagnano
Port Stanley
Saunders Isl.
Jason Is.
Weddell Isl.
Pebble Isl.
Port Salvador
Volunteer Pt.
Berkeley Sd.
Bleaklow Isl.
Falkland Sd.
Aroma
Osorio
Tarapaca
Almonte
Pisagua
IQUIQUE
Huantajaya
Gruesa Pt.
ARA-
PACA
Llamarao
Arena Pt.
Mamillo
S. Barbara
Tocopilla
COBIJA
Pt. Tames
Mejillones Bay
ANTOFAGASTA
Pt. Plata

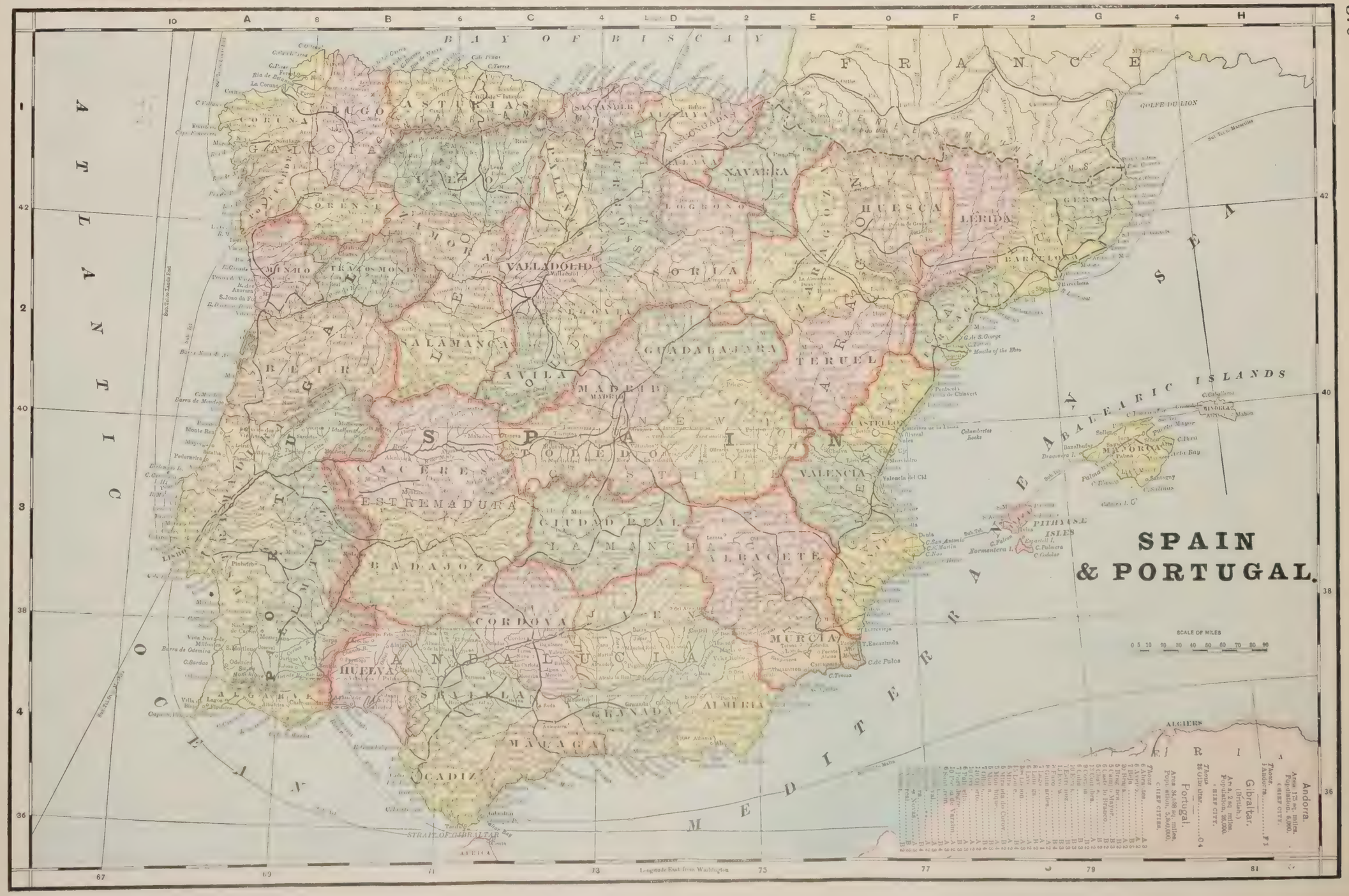
SPAIN & PORTUGAL.
SPAIN.
Area, 198,000 sq. miles.
Population, 18,000,000.
CHIEF CITIES.
Madrid
Barcelona
Valencia
Malaga
Cadiz
Seville
Granada
Zaragoza
Valladolid
Santiago
Coruña
Lugo
Oviedo
Santander
Bilbao
Pamplona
Vitoria
Logroño
Huesca
Lerida
Gerona
Teruel
Cuenca
Guadalajara
Toledo
Ciudad Real
Albacete
Murcia
Almeria
Badajoz
Caceres
Salamanca
Avila
Segovia
Soria
Zamora
Leon
Orense
Tuy
Vigo
Pontevedra
Ferrol
Corunna
Ria de Betanzos
Ria de Vivero
Ribadeo
Gijon
Santander
Bilbao
Pasajes
Ceuta
Tarifa
Algeciras
Gibraltar
Tarragona
Reus
Tortosa
Valencia
Alicante
Cartagena
Palma
Mahon
Ciudadela
Ibiza
Formentera
Cabrera
Pollensa
Alcudia
Puerto Mayor
Sollier
Palma
Pollensa
Alcudia
Ciudadela
Mahon
Ibiza
Formentera
Cabrera
Balearic Islands
Pitiusae Isles
Canary Islands
Madeira
Azores
Lisbon
Oporto
Coimbra
Evora
Beja
Faro
Portalegre
Guarda
Viseu
Braganza
Vila Real
Portugal
Atlantic
Mediterranean
Bay of Biscay
Gulf of Lion
Strait of Gibraltar
Algiers
Malta
France
Andorra
Gibraltar
Portugal
Scale of Miles
0 5 10 20 30 40 50 60 70 80 90
Longitude East from Washington
67 69 71 73 75 77 79 81
10 8 6 4 2 0 2 4
A B C D E F G H
1 2 3 4 36 38 40 42

Italy

Area ... sq. miles
Population ... 1881

CHIEF CITIES.

7	Genoa	J 10
16	[illegible]	J 10
[illegible]	[illegible]	G 10
[illegible]	[illegible]	[illegible]
[illegible]	[illegible]	K 7
[illegible]	[illegible]	H 1
[illegible]	[illegible]	K 7
[illegible]	[illegible]	H 1
[illegible]	[illegible]	[illegible]
15	Asti	[illegible]
22	Avellino	[illegible]
20	Aversa	[illegible]
17	Avigliano	[illegible]
22	Barcellona	[illegible]
[illegible]	[illegible]	[illegible]
[illegible]	[illegible]	[illegible]
22	Benevento	[illegible]
24	Bergamo	D 2
2	Biscegliè	K 5
[illegible]	[illegible]	[illegible]
[illegible]	[illegible]	[illegible]
[illegible]	[illegible]	[illegible]
[illegible]	[illegible]	[illegible]
[illegible]	[illegible]	[illegible]
[illegible]	[illegible]	D
[illegible]	[illegible]	I 10
18	Canaparo	E 4
2	Canicatti	H 10
16	Canosa	K 6
18	Carpi	E 3
26	Carrara	E 4
28	Casale Monferrato	C 2
17	Casalmaggiore	E 3
22	Caserta	E 4
[illegible]	[illegible]	I 6
[illegible]	[illegible]	[illegible]
[illegible]	Catania	I 7
[illegible]	[illegible]	[illegible]
[illegible]	[illegible]	K 5
[illegible]	[illegible]	F 2
[illegible]	[illegible]	F 3
[illegible]	[illegible]	K 6
[illegible]	[illegible]	K 7
5	Chieri	B 3
25	Chieti	I 5
21	Chioggia	G 2
25	Città di Castello	G 4
7	Comiso	I 10
27	Como	D 2
4	Conl	B 3
10	Coppara	K 7
22	Corato	K 6
17	Corleone	H 9
28	Cortona	F 4
10	Cosenza	K 8
22	Crotone	K 2
20	Cuneo	B 3
17	Dupoll	F 4
18	Faenza	H 5
[illegible]	[illegible]	F 3
[illegible]	[illegible]	G 4
[illegible]	[illegible]	L 7
18	Ferrara	H 4
19	Ferrara	F 3
26	Fiesole	E 4
26	Florence	F 4
18	Foggia	J
23	Foligno	G
12	Forlì	G 7
18	Fossano	B
20	[illegible]	L
[illegible]	[illegible]	I
[illegible]	[illegible]	C
[illegible]	[illegible]	[illegible]
[illegible]	[illegible]	K
[illegible]	[illegible]	[illegible]
[illegible]	[illegible]	[illegible]
[illegible]	[illegible]	M
[illegible]	[illegible]	[illegible]
[illegible]	[illegible]	[illegible]
27	Lodi	D
22	Lucca	E
[illegible]	[illegible]	[illegible]
[illegible]	[illegible]	[illegible]
[illegible]	[illegible]	[illegible]
21	Massa	E 3
16	Matera	K 7
150	Messina	J 9
136	Milan	D 2
22	Modena	E 3
10	Modica	I 11
11	Molfetta	K 6
19	Mondovì	B 3
21	Monopoli	L 7
18	Monreale	H 10
20	Monte San Giuliano	[illegible]
[illegible]	[illegible]	[illegible]
19	Monte Sant' Angelo	[illegible]
[illegible]	[illegible]	[illegible]
[illegible]	[illegible]	2
[illegible]	[illegible]	1 7
6	Nicosia	I 10
[illegible]	[illegible]	[illegible]
[illegible]	[illegible]	[illegible]
12	Novara	C 2
16	Orvieto	G 5
18	Osimo	H 4
18	Ostuni	L 7
20	Pedita	F 2
28	Palermo	H 9
15	Palma	H 10
17	Parma	E 3
22	Partinico	H 9
28	Paterno	[illegible]
21	Pavia	D
21	Perugia	G
20	Pesaro	G
36	Piacenza	D
20	Piazza	H 1
17	Pinerolo	B
26	Pisa	E
26	Pistoja	F
17	Porto Maggiore	[illegible]
20	Potenza	[illegible]
17	Pozzuoli	I
25	Ragusa	I 11
63	Ravenna	G
20	Reggio	J
24	Reggio de Cal	J
17	Rieti	G
[illegible]	[illegible]	[illegible]
[illegible]	[illegible]	[illegible]
18	Ruvo	[illegible]
26	Salemi	[illegible]
24	Salerno	[illegible]
[illegible]	[illegible]	[illegible]
[illegible]	[illegible]	[illegible]
[illegible]	[illegible]	[illegible]
[illegible]	[illegible]	[illegible]
[illegible]	[illegible]

England and Wales

England, Area, 51,000 square miles.
Population, 27,501,962.
Wales, Area, 7,378 square miles.
Population, 1,501,168.

CHIEF CITIES.

Towns.

39 Aberdare.....K 12
9 Abingdon.....G 6
14 Accrington.....F 6
32 Acton.....L 12
10 Aldershot.....G 11
69 Acton Station.....L 11
23 Alnwick.....E 2
13 Alston.....E 5
33 Altrincham.....L 12
109 Amesbury.....G 9
24 Ampthill.....F 6
109 Andover.....F 9
109 Andoversford.....F 9
109 Appleby.....E 5
141 Arbroath.....E 12
109 Arundel.....H 9
109 Ashbourne.....E 6
109 Ashby de la Zouch.....E 6
109 Ashford.....H 9
109 Ashton-under-Lyne.....L 12
109 Aylesbury.....F 9
109 Aylesford.....H 9
109 Aylesham.....H 9
109 Aylsham.....H 9
109 Ayr.....E 12
109 Ayton.....E 2
109 Bacup.....F 6
109 Badminton.....F 9
109 Bagshot.....H 9
109 Bakewell.....E 6
109 Bala.....F 6
109 Bala.....F 6
109 Balham.....L 11
109 Bamburgh.....E 2
109 Bangor.....F 6
109 Bangor.....F 6
109 Banstead.....H 9
109 Barnard Castle.....E 5
109 Barnet.....L 11
109 Barnsley.....E 6
109 Barnstaple.....C 8
109 Barnstaple.....C 8
109 Barrow.....E 5
109 Barrow-in-Furness.....E 5
109 Barry.....K 12
109 Basingstoke.....G 9
109 Bath.....F 9
109 Bathgate.....E 12
109 Battersea.....L 11
109 Battle.....H 9
109 Bawtry.....E 6
109 Bayswater.....L 11
109 Beaconsfield.....F 9
109 Beaminster.....D 9
109 Beccles.....H 8
109 Bedford.....F 6
109 Bedford.....F 6
109 Bedford Park.....L 11
109 Bedlington.....E 2
109 Bedlington.....E 2
109 Bedlington.....E 2

ST. GEORGE'S CHANNEL
BRISTOL CHANNEL
BRECKNOCK
MONTGOMERY
SALOP
CHESTER
FLINT
DENBIGH
MERIONETH
CARNARVON
ANGLESEY
CARDIGAN
PEMBROKE
CARMARTHEN
GLAMORGAN
MONMOUTH
HEREFORD
WORCESTER
GLOUCESTER
WARWICK
STAFFORD
BEDFORD
HUNTINGDON
CAMBRIDGE
NORFOLK
SUFFOLK
ESSEX
KENT
SUSSEX
HANTS
WILTS
SOMERSET
DEVON
CORNWALL
Birmingham
Bristol
Cardiff
Swansea
Liverpool
Manchester
Leeds
Sheffield
Nottingham
Leicester
Coventry
Northampton
Oxford
Cambridge
Norwich
Ipswich
Colchester
Chelmsford
Canterbury
Maidstone
Brighton
Southampton
Exeter
Plymouth
Truro
Penzance
Bangor
Carnarvon
Aberystwyth
Cardigan
Carmarthen
Pembroke
Brecon
Hereford
Worcester
Gloucester
Shrewsbury
Chester
Stafford
Derby
Lincoln
Hull
York
Newcastle
Carlisle
Lancaster
Preston
Bedford
Huntingdon
Ely
Lowestoft
Yarmouth
Dover
Hastings
Portsmouth
Salisbury
Taunton
Barnstaple
Falmouth
Holyhead
Llandudno
Ruthin
Wrexham
Mold
Dolgellau
Bala
Machynlleth
Aberystwyth
Llanelli
Neath
Pontypridd
Merthyr Tydfil
Abergavenny
Monmouth
Newport
Cardiff
Swansea
Llandovery
Brecon
Hereford
Ludlow
Bridgnorth
Wolverhampton
Lichfield
Tamworth
Nuneaton
Leamington
Banbury
Oxford
Reading
Windsor
Guildford
Dorking
Horsham
Chichester
Winchester
Southampton
Salisbury
Exeter
Plymouth
Truro
Penzance
Taunton
Bridgwater
Wells
Bath
Chippenham
Swindon
Cirencester
Gloucester
Tewkesbury
Worcester
Kidderminster
Bewdley
Ludlow
Shrewsbury
Oswestry
Wrexham
Chester
Mold
Denbigh
Ruthin
Bangor
Caernarvon
Pwllheli
Dolgellau
Bala
Corwen
Llangollen
Ashford
Canterbury
Maidstone
Rochester
Chatham
Sheerness
Margate
Ramsgate
Deal
Dover
Hastings
Brighton
Lewes
Eastbourne
Chichester
Portsmouth
Southampton
Lymington
Ryde
Newport
Cowes
Yarmouth
Ventnor
Shanklin
Sandown
Bonchurch
Freshwater
Cardiff
Swansea
Llanelli
Carmarthen
Aberystwyth
Cardigan
Pembroke
Haverfordwest
Fishguard
Newport
Abergavenny
Monmouth
Hereford
Leominster
Ludlow
Bridgnorth
Wolverhampton
Lichfield
Tamworth
Nuneaton
Leamington
Banbury
Oxford
Reading
Windsor
Guildford
Dorking
Horsham
Chichester
Winchester
Southampton
Salisbury
Exeter
Plymouth
Truro
Penzance
Taunton
Bridgwater
Wells
Bath
Chippenham
Swindon
Cirencester
Gloucester
Tewkesbury
Worcester
Kidderminster
Bewdley
Ludlow
Shrewsbury
Oswestry
Wrexham
Chester
Mold
Denbigh
Ruthin
Bangor
Caernarvon
Pwllheli
Dolgellau
Bala
Corwen
Llangollen
Ashford
Canterbury
Maidstone
Rochester
Chatham
Sheerness
Margate
Ramsgate
Deal
Dover
Hastings
Brighton
Lewes
Eastbourne
Chichester
Portsmouth
Southampton
Lymington
Ryde
Newport
Cowes
Yarmouth
Ventnor
Shanklin
Sandown
Bonchurch
Freshwater
Cardiff
Swansea
Llanelli
Carmarthen
Aberystwyth
Cardigan
Pembroke
Haverfordwest
Fishguard
Newport
Abergavenny
Monmouth
Hereford
Leominster
Ludlow
Bridgnorth
Wolverhampton
Lichfield
Tamworth
Nuneaton
Leamington
Banbury
Oxford
Reading
Windsor
Guildford
Dorking
Horsham
Chichester
Winchester
Southampton
Salisbury
Exeter
Plymouth
Truro
Penzance
Taunton
Bridgwater
Wells
Bath
Chippenham
Swindon
Cirencester
Gloucester
Tewkesbury
Worcester
Kidderminster
Bewdley
Ludlow
Shrewsbury
Oswestry
Wrexham
Chester
Mold
Denbigh
Ruthin
Bangor
Caernarvon
Pwllheli
Dolgellau
Bala
Corwen
Llangollen
Ashford
Canterbury
Maidstone
Rochester
Chatham
Sheerness
Margate
Ramsgate
Deal
Dover
Hastings
Brighton
Lewes
Eastbourne
Chichester
Portsmouth
Southampton
Lymington
Ryde
Newport
Cowes
Yarmouth
Ventnor
Shanklin
Sandown
Bonchurch
Freshwater

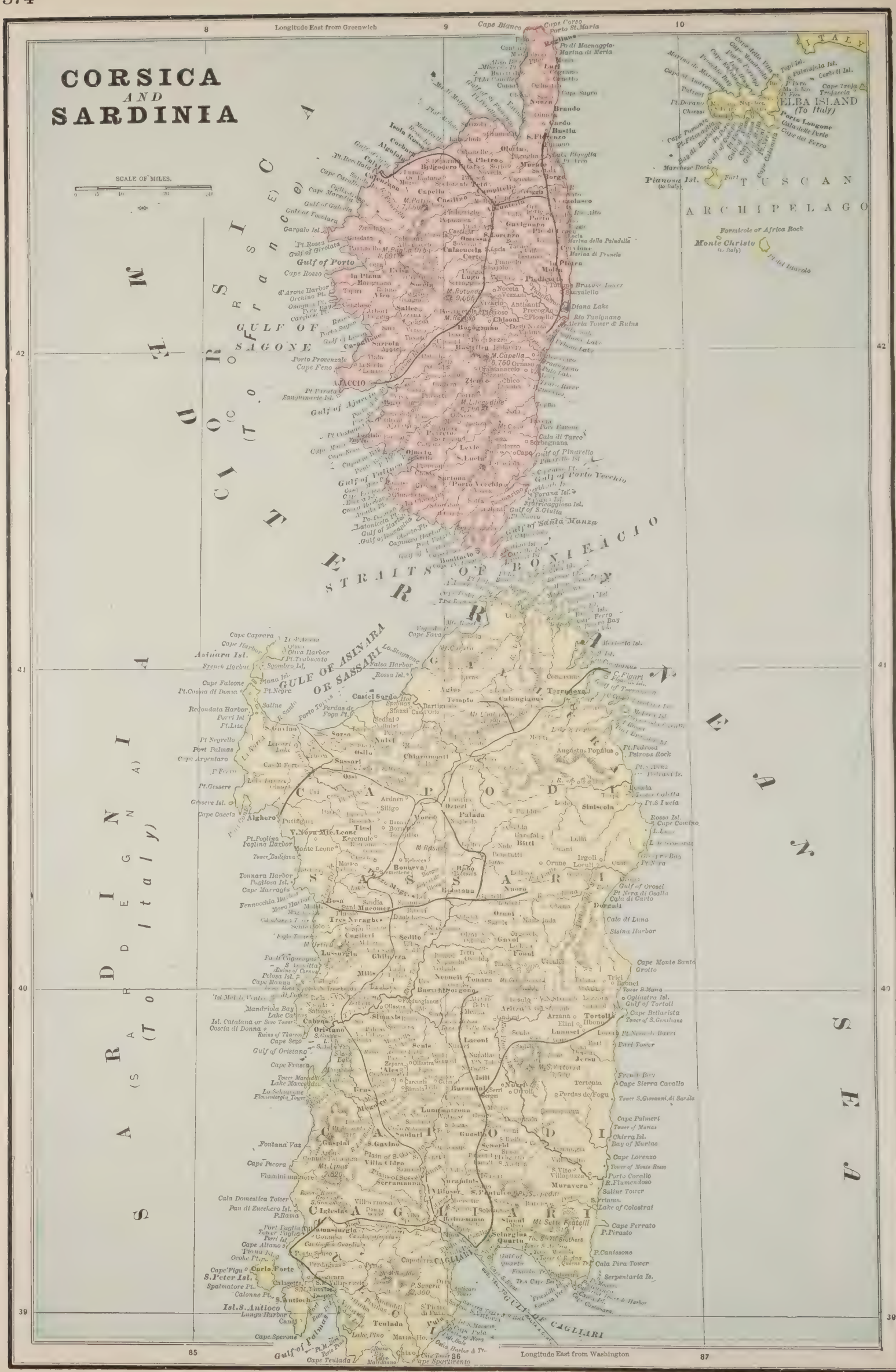
CORSICA
AND
SARDINIA
SCALE OF MILES.
Longitude East from Greenwich
Longitude East from Washington
Cape Bianco
Cape Corso
Porto St. Maria
Bastiani
Po di Macnaggio
Marina di Meria
Nonza
Brando
Cardo
Bastia
Isola Rossa
Algajola
Corbara
Calvi
Cap Rosso
Gulf of Porto
Cap Rosso
la Piana
Porto Provenzale
Cape Feno
AJACCIO
Pt Pirata
Sanguinaire Isl.
Gulf of Ajaccio
Cala di Tarco
Sorbagnana
Gulf of Pinarello
Gulf of Porto Vecchio
Gulf of Santa Manza
STRAITS OF BONIFACIO
Bonifacio
Cape Caprara
Asinara Isl.
Olma Harbor
Pt. Traduncato
Spombro Isl.
French Harbor
Cape Falcone
Pt. Cussia di Donna
Pt. Negre
GULF OF ASINARA
OR SASSARI
Falsa Harbor
Rossa Isl.
Castel Sardo
Redondata Harbor
Porri Isl.
Pt. Lizz
Pt. Negrello
Port Palmas
Cape Argentaro
Pt. Gessere
Gessere Isl.
Cape Caccia
Alghero
Pt. Poglina
Poglina Harbor
Monte Leone
Tonnara Harbor
Pagliosa Isl.
Cape Marragiu
Fennocchio Harbor
Bosa
Sassari
Tresnuraghes
Cape Monte Santo
Grotto
Cape Bellavista
Tortolì
Cape Sierra Cavallo
Tower S. Giovanni di Sardà
Cape Palmeri
Tower of Murtas
Chirra Isl.
Bay of Murtas
Cape Lorenzo
Tower of Monte Rosso
Porto Corallo
R. Flumendoso
Saline Tower
Lake of Colostrai
Cape Ferrato
P. Pirasto
P. Canissone
Cala Pira Tower
Serpentaria Is.
Cape Pecora
Fontana Vaz
Cala Domestica Tower
Pan di Zucchero Isl.
P. Rama
Cape Altano
Pirina Isl.
Ocche Pt.
Cape Figu
Carlo Forte
S. Peter Isl.
Spalmatore Pt.
Calonne Pt.
Isl. S. Antioco
Lunga Harbor
Cape Sperone
Gulf of Palmas
Cape Teulada
Cape Spartivento
GULF OF CAGLIARI
Cape Sagro
Porto Longone
Cala delle Perle
Cape del Ferro
Pianosa Isl.
(to Italy)
Marchese Rock
Formicole or Africa Rock
Monte Christo
(to Italy)
Pt. del Diavolo
ELBA ISLAND
(To Italy)
ITALY
TUSCAN
ARCHIPELAGO
Diana Lake
Rio Tavignano
Valeria Tower & Ruina
Urbana Lake
Cape Monte Santo
Grotto
Tower S. Marta
Oglastra Isl.
Gulf of Tortoli
Cape Bellavista
Tower of S. Gemiliano
Pt. Nera di Barri
Barri Tower
Tower S. Giovanni di Sardà
Tower of Murtas
Tower of Monte Rosso
Porto Corallo
R. Flumendoso
Saline Tower
Lake of Colostrai
Cape Ferrato
P. Pirasto
P. Canissone
Cala Pira Tower
Serpentaria Is.
Tower de Harbor
Cagliari
Gulf of Orosei
Pt. Nera di Osalla
Cala di Carto
Cala di Luna
Slaina Harbor
Cape Monte Santo
Grotto
Tower S. Marta
Oglastra Isl.
Gulf of Tortoli
Cape Bellavista
Tower of S. Gemiliano
Pt. Nera di Barri
Barri Tower
Cape Sierra Cavallo
Tower S. Giovanni di Sardà
Cape Palmeri
Tower of Murtas
Chirra Isl.
Bay of Murtas
Cape Lorenzo
Tower of Monte Rosso
Porto Corallo
R. Flumendoso
Saline Tower
Lake of Colostrai
Cape Ferrato
P. Pirasto
P. Canissone
Cala Pira Tower
Serpentaria Is.
Tower de Harbor
Cagliari
Gulf of Orosei
Pt. Nera di Osalla
Cala di Carto
Cala di Luna
Slaina Harbor

Greece.

Area, 24,977 sq. miles.
Population, 2,187,208.

CHIEF CITIES.

[illegible]	D 5
[illegible]	G 7
[illegible]	C 6
[illegible]	F 7
[illegible]	D 7
[illegible]	C 6
7 Aighion	E 6
2 Akhladokambos	F 4
1 Alivéri	I 5
[illegible]	H 5
[illegible]	F 5
[illegible]	E 5
1 Amaryth	E 5
2 Andravida	C 6
2 Andritsena	D 6
2 Andros	I 5
2 Apiranthos	I 5
1 Arakhova	E 5
1 Areopolis	E 8
2 Argalasti	G 4
10 Argos	B 8
10 Argostoli	C 6
[illegible]	C 6
[illegible]	F 5
150 Athens	H 5
10 Gouriés	F 8
21 Corfu	B 6
1 Corinth	B 5
1 Crissa	E 4
1 Delfi	E 5
1 Dimitsa	F 5
1 Dyrrhachion	F 5
2 Domokos	E 4
2 Doliana	F 8
1 Dorfion	D 4
2 Dotikonas	E 4
[illegible]	F 4
1 Eastern	[illegible]
2 Evangelos	[illegible]
1 Farsala	[illegible]
1 Gythion	[illegible]
[illegible]	[illegible]
Karasto	[illegible]
Karpenisi	[illegible]
Katsiki	[illegible]
Kaouna	[illegible]
Kerkira	[illegible]
Kerezi	[illegible]
2 Kerisara	[illegible]
[illegible]	[illegible]
1 Naupla	[illegible]
1 Naxos	[illegible]
1 Navarino	[illegible]
[illegible]	[illegible]
7 Omali	[illegible]
Parekhia	[illegible]
[illegible]	[illegible]
2 Phatsala	[illegible]
10 Philiatra	D 8
6 Piraeus	H 7
1 Pirin	J 6
[illegible]	F 4
[illegible]	G 7
2 Potamia	[illegible]
1 Prodromos	D 5
1 Psakhna	H 5
2 Pylos	D 9
14 Pyrgos	F 6
2 Salamis	H 7
2 Saiona	E 5
2 Serpho	H 5
1 Sitsena	E 8
4 Skiathos	H 4
5 Skopelos	H 4
[illegible]	J 5
[illegible]	K 4
[illegible]	[illegible]
[illegible]	[illegible]
[illegible]	[illegible]
[illegible]	[illegible]
[illegible]	[illegible]
[illegible]	[illegible]
[illegible]	[illegible]
[illegible]	[illegible]
[illegible]	[illegible]
1 Topolia	[illegible]
16 Trikkala	[illegible]
12 Tripolitza	[illegible]
6 Turnova	[illegible]
2 Valtesiniko	[illegible]
2 Varthdolonia	[illegible]
1 Vasara	[illegible]
2 Velestino	[illegible]
[illegible]	[illegible]
[illegible]	[illegible]
1 Vitrinitsa	[illegible]
12 Volo	[illegible]
2 Vonitsa	[illegible]
1 Vrylias	[illegible]
1 Vrysthena	[illegible]
3 Xirokhori	[illegible]
1 Ylliades	[illegible]
[illegible]	[illegible]
8 Zaimeno	[illegible]
1 Zeitsi	[illegible]
2 Zoleitza	[illegible]

SCOTLAND.

Area, 30,000 square miles.
Population, 4,025,647.

CHIEF CITIES.

Thous.		
125	Aberdeen	F 12
1	Aberfeldy	I 9
136	Adelaide	J 10
20	Airdrie	J 9
5	Alexandria	J 7
11	Alloa	I 9
5	Alva	I 9
2	Alyth	H 9
5	Annan	M 10
24	Arbroath	H 11
5	Ardrossan	K 6
3	Armadale	J 9
26	Ayr	K 7
1	Banchory	E 11
8	Banff	D 11
4	Bankcockburn	I 9
5	Barlbgate	J 10
4	Beith	J 7
4	Blairgowrie	I 8
5	Bo'ness	J 10
3	Bothkill	J 7
3	Bourrig	J 10
9	Brechin	H 10
3	Bridge of Allan	J 8
9	Broughty Ferry	H 10
2	Buckhaven	I 10
6	Buckie	E 10
5	Burntisland	I 10
2	Calander	J 8
2	Cambuslang	J 9
3	Carluke	J 9
4	Carnoustie	H 11
3	Castle Douglas	N 9
3	Cathcart	L 7
1	Cavsmannan	I 8
32	Coatbridge	J 9
2	Coldstream	L 11
2	Cupar-Angus	H 10
4	Dalgellarhie	D 9
3	Dalkeith	I 8
4	Dallin	D 11
3	Dunbar	I 10
3	Dunscattie	M 9
7	Dalkeith	J 10
2	Dunsellington	L 7
5	Dairy	J 7
4	Denny and Dunipace	I 8
2	Dingwall	D 7
2	Dollar	I 9
8	Dumbarton	J 7
20	Dumfries	M 9
4	Dunbar	J 11
145	Dundee	H 10
24	Dunfermline	I 9
5	Duncon	J 7
3	Dysart	I 10
285	Edinburgh	J 10
8	Elgin	D 9
3	Eyemouth	J 12
28	Falkirk	J 9
14	Forfar	H 10
4	Forres	E 9
7	Fraserburgh	D 12
18	Gainshels	K 11
4	Galston	K 7
1	Gamrie	L 6
760	Glasgow	J 7
4	Glenarnock	J 7
23	Gorgan	J 7
15	Govan Hill	J 7
6	Grangemouth	I 8
6	Greenock	J 7
4	Haddington	J 11
26	Hamilton	J 8
21	Hawick	L 11
9	Helensburgh	J 7
4	Huntly	D 10
3	Hurlford	K 7
1	Inverkeithen	K 10
21	Inverness	E 8
3	Inverurie	E 11
9	Irvine	L 10
4	Jedburgh	K 11
20	Johnstone	J 7
5	Keith	D 10
4	Kelso	K 11
3	Killearchan	J 7
3	Kilmarnie	J 7
20	Kilmarnock	K 7
3	Kincardy	I 11
6	Kirkcaldy	K 7
2	Kirkcardine	D 7
2	Kirkoss	I 9
18	Kirkcaldy	H 10
5	Kirkcudbright	N 8
9	Kirkintilloch	J 8
1	Kirkwall	—
3	Kirriemuir	H 11
6	Lanark	K 9
3	Langholm	L 11
5	Larkhall	J 9
72	Leith	J 10
4	Lennoxtown	J 8
4	Leslie	—
4	Leven	I 10
4	Linlithgow	J 9
3	Loanhead	J 9
4	Longcelly	I 10
2	Lockerbie	L 10
3	Lossiemouth	D 9
4	Macduff	E 11
20	Maryhill	J 7
5	Maxwelltown	M 9
5	Maybole	L 6
2	Milnport	J 7
3	Milngavie	J 7
2	Montrat	M 9
15	Montrose	G 11
20	Motherwell	J 9
4	Muirkirk	K 8
9	Musselburgh	J 10
3	Nairn	D 8
2	Neilston	J 7
4	Newmilns	L 8
3	Newport	H 10
2	Newton-Stewart	N 7
2	North Berwick	I 10
5	Oban	H 6
72	Paisley	J 7
18	Partick	J 7
5	Peebles	K 10
3	Penicuik	J 10
32	Perth	H 9
14	Peterhead	D 11
2	Pittenweem	I 10
12	Pollockshaws	J 7
16	Port Glasgow	J 7
8	Portobello	J 10
3	Port Partick	M 6
2	Portsay	D 10
2	Prestonpans	J 10
4	Rattray	D 11
7	Renfrew	J 7
4	Renton	J 7
2	Rothes	E 9
9	Rothesay	J 6
15	Rutherglen	J 8
6	Saltcoats	K 7
6	Selkirk	K 10
7	St. Andrews	—
3	Stevenston	K 7
3	Stewarton	K 7
18	Stirling	I 8
5	Stonehaven	G 11
3	Stonehouse	J 8
3	Stornoway	B 4
6	Stranraer	M 6
4	Strathaven	L 8
2	Stromness	—
2	Tain	C 8
3	Tayport	G 10
3	Thornhill	L 9
2	Thornliebank	J 8
4	Thurso	A 9
4	Tillicoultry	H 9
2	Tranent	J 10
3	Troon	J 7
2	Turriff	D 11
1	Uddington	J 7
2	Whithorn	N 7
9	Wick	A 9
2	Wigtown	N 7
16	Wishaw	J 9
5	Woodside	G 8

SCOTLAND
Scale of Miles
LONGITUDE EAST FROM WASHINGTON
SUTHERLAND
CAITHNESS
ROSS
INVERNESS
ARGYLE
PERTH
STIRLING
HEBRIDES
Pentland Firth
Dunnet Head
Duncansby Head
Kinnaird Head
Tarbat Ness
Noss Head
Stoer Head
Ben Nevis
Ben Lomond
Ben Cruachan
Ben Lawers
Ben Macdui
Ben Wyvis
Ben Cleuch
Ben Ledi
Ben Venue
Ben Vorlich
Ben Chonzie
Ben Alder
Ben Lomond
Ben Cruachan
Ben Lawers
Ben Macdui
Ben Wyvis
Ben Cleuch
Ben Ledi
Ben Venue
Ben Vorlich
Ben Chonzie
Ben Alder
Loch Ness
Loch Lomond
Loch Tay
Loch Katrine
Loch Leven
Loch Ard
Loch Lomond
Loch Tay
Loch Katrine
Loch Leven
Loch Ard
Loch Ness

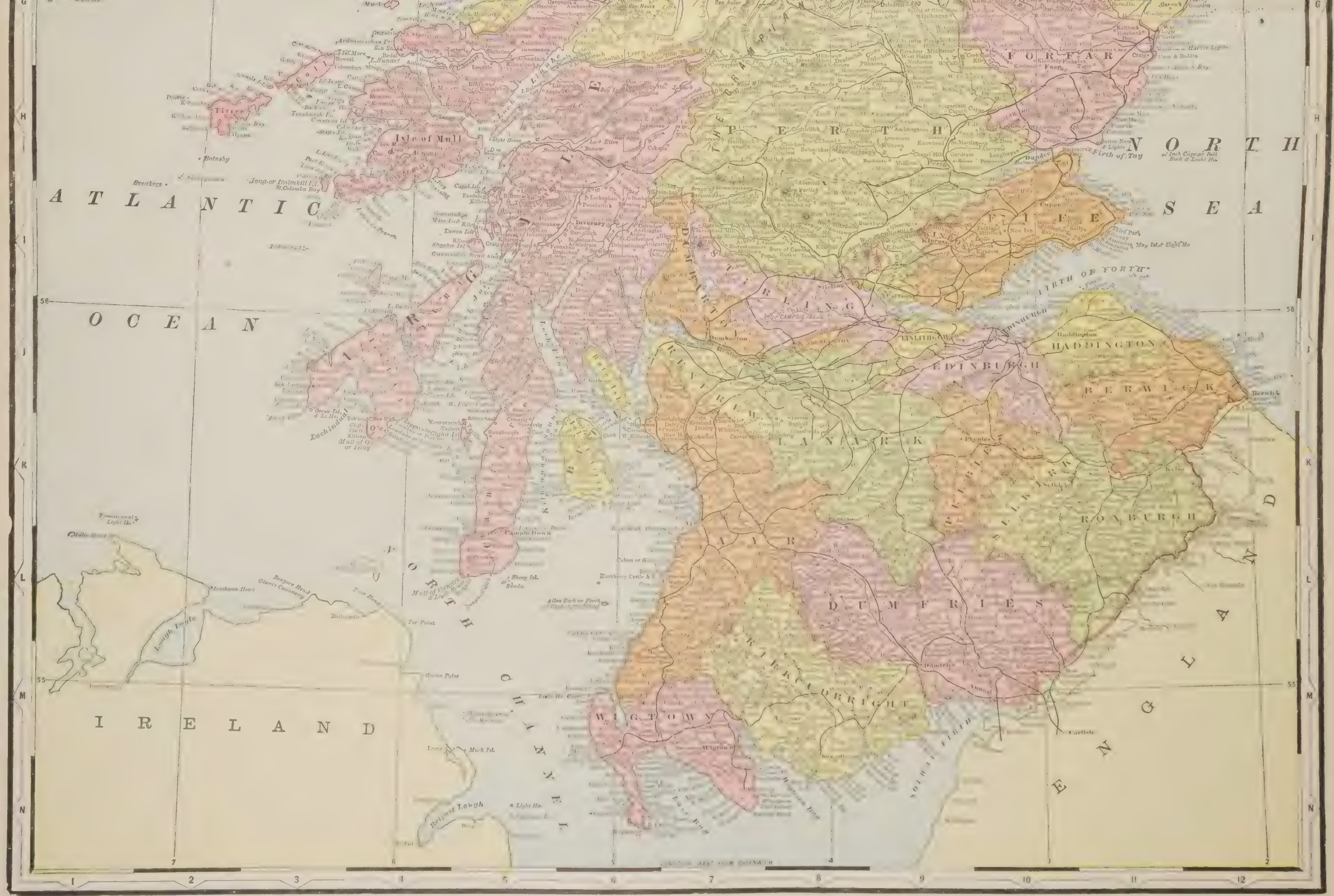
ATLANTIC
OCEAN
NORTH
SEA
IRELAND
ENGLAND
Isle of Mull
Tiree
Botnsby
Jona or Icolmkill I.
St. Columba Bay
Breakers
Loch Indaal
Mull of O. or Islay
Oban
Inveraray
Dunoon
Rothesay
Campbeltown
Sheep Isl.
Sanda
Ailsa Rock or Perch
Turnberry Castle
Culzean or G.
Mull of Cantyre
Tor Point
Garron Point
Ballycastle
Fair Head
Bengore Head
Giants Causeway
Mosshoan Head
Lough Foyle
Lough Larne
Mack Isl.
Lame
Belfast Lough
Light Ho.
Dumbarton
Glasgow
Paisley
Greenock
Ayr
Kilmarnock
Dumfries
Kirkcudbright
Wigtown
Newton Stewart
Stranraer
Portpatrick
Carlisle
Dundee
Perth
Forfar
Montrose
Aberdeen
Edinburgh
Leith
Haddington
Berwick
Kelso
Jedburgh
Selkirk
Peebles
Lanark
Hamilton
Airdrie
Falkirk
Stirling
Alloa
Kirkcaldy
Cupar
St. Andrews
Arbroath
Brechin
Firth of Tay
Firth of Forth
Solway Firth
Tweed
Clyde
Forth
Tay
Dee
Spey
Ness
Tweed
Nith
Dee
Cree
Bute
Arran
Cumbrae
Islay
Jura
Mull
Skye
Lewis
Harris
North Uist
South Uist
Barra
Rum
Eigg
Coll
Tiree
Iona
Staffa
Orkney Isl.
Shetland Isl.
Pentland Firth
Cape Wrath
Stornoway
Lochmaddy
Tobermory
Oban
Fort William
Inverness
Nairn
Elgin
Banff
Peterhead
Fraserburgh
Montrose
Arbroath
Dundee
Perth
Stirling
Edinburgh
Leith
Haddington
Berwick
Kelso
Jedburgh
Selkirk
Peebles
Lanark
Hamilton
Airdrie
Falkirk
Alloa
Kirkcaldy
Cupar
St. Andrews
Ayr
Kilmarnock
Dumfries
Kirkcudbright
Wigtown
Newton Stewart
Stranraer
Portpatrick
Carlisle
Dumbarton
Glasgow
Paisley
Greenock
Inverary
Dunoon
Rothesay
Campbeltown

Austria-Hungary.

Area, 241,060 sq. miles.
Population, 41,827,700.

CHIEF CITIES.

Thous.

10 Ada .....G 4
38 Agram .....D 4
11 Albona .....D 4
43 Arad .....G 3
17 Asch .....C 1
25 Aussig .....D 1
12 Baden .....B 2
20 Baja .....F 3
7 Beraun .....C 2
15 Bichtz .....F 2
7 Bilin .....C 1
8 Bistritz .....I 3
9 Blitto .....E 5
9 Bocksna .....F 2
8 Bodenbach .....D 1
11 Bohmish Leipa .....D 1
11 Borysław .....H 2
12 Botzen .....B 3
7 Braunau .....E 1
7 Bregenz .....A 3
18 Brody .....I 1
96 Brünn .....E 2
15 Brüx .....C 1
12 Brezegamy .....I 2
11 Buczacz .....I 2
582 Budapest .....F 3
30 Budweis .....D 2
11 Capo d' Istria .....C 4
7 Castelnuova .....I 5
8 Cherso .....D 4
12 Cividim .....D 1
21 Cattaro .....G 3
35 Czeckel .....F 3
35 Czernowitz .....A 2
58 Debreczin .....G 3
9 Digiano .....C 4
8 Dolina .....H 2
11 Dornbin .....A 3
18 Drohobycz .....H 2
22 Eger .....C 1
11 Eperies .....G 2
22 Erlau .....G 3
19 Essegg .....F 4
32 Fogyhaza .....F 3
30 Fiume .....D 4
8 Fort Opus .....E 5
8 Freudenthal .....E 1
35 Funfkirchen .....F 3
25 Goritz .....C 4
9 Gottschee .....F 3
115 Gratz .....D 3
11 Grodek .....H 2
40 Grosswardein .....G 3
16 Gyongyos .....F 3
18 Gyula .....G 3
15 Halas .....F 3
20 Hermanstadt .....I 4
8 Hohenmauth .....E 1
12 Horodenka .....I 2
25 Igloi .....D 2
25 Innsbruck .....B 3
8 Ischl .....C 3
7 Isola .....C 4
17 Jagerndorf .....E 1
7 Jaromir .....D 1
19 Jaroslaw .....H 1
16 Jasz Apathi .....F 3
24 Jasz Bereny .....F 3
8 Jicin .....D 1
14 Jasz Bonzlau .....D 1
7 Kaaden .....C 1
16 Kalocsa .....F 3
8 Kamez .....H 2
12 Karlsbad .....C 1
30 Kaschau .....G 2
50 Kecskemet .....F 3
29 Klagenfurt .....D 3
12 Kolozs .....G 2
34 Komsenburg .....H 3
9 Koesternenburg .....E 2
22 Knin .....E 4
15 Kolin .....D 1
32 Kolomea .....I 2
14 Komorn .....F 3
15 Kremsau .....C 1
9 Kronenhof .....D 1
8 Koniggratz .....E 1
7 Krieuburg .....E 2
50 Krakau or Cracow .....F 1
14 Kremsier .....E 2
42 Kronstadt .....I 4
8 Krumau .....D 2
15 Kuttenberg .....D 1
32 Laibach .....D 3
12 Lobmeritz .....D 1
142 Lemberg .....I 2
50 Lintz .....D 2
11 Macarsca .....E 5
33 Makó .....G 3
21 Marburg .....D 3
8 Marienegg .....E 2
75 Maria Theresiopel .....F 3
11 Marmaros Sziget .....H 3
14 Maros Vasarhely .....I 3
22 Mezo Tur .....G 3
42 Miskolcz .....G 2
11 Modling .....E 2
8 Moc .....E 5
10 Monkacs .....H 2
14 Nagy Karoly .....G 3
11 Nagy Szalonta .....G 3
14 Marlaz .....F 3
8 Neuhaus .....D 2
9 Neunkirchen .....E 2
11 Neu Titschein .....F 2
9 Nitra .....F 2
8 Nikolsburg .....E 2
7 Nikolsberg .....D 1
32 Nyir Egyhaza .....G 3
21 Oedenburg .....E 3
20 Ohnatz .....E 2
19 Oroshaza .....G 3
20 Ostrau .....D 2
15 Papa .....E 3
14 Pardubitz .....D 1
8 Parenzo .....C 4
8 Pecska .....G 2
51 Pilsen .....C 2
16 Pinguente .....C 4
13 Pirano .....C 4
11 Pisek .....D 2
15 Pismo .....C 4
350 Prague .....D 1
14 Prerau .....F 2
55 Pressburg .....E 2
20 Pressnitz .....E 2
37 Przemysl .....H 2
22 Raab .....E 3
13 Radautz .....I 3
11 Ragusa .....F 5
32 Reichenberg .....D 1
7 Rovia .....B 4
9 Rottenmann .....C 4
9 Rovereto .....B 4
10 Rovigno .....C 4
11 Ruhburg .....D 1
12 Rzeszow .....G 1
14 Sarg .....C 1
11 St. Polten .....D 2
29 Salzburg .....H 4
15 Sambor .....H 2
9 Sellan .....C 1
11 Schonberg .....E 1
21 Schenico .....D 5
40 Serajevo .....F 2
24 Sidschow .....D 2
8 Sokal .....I 1
21 Spalatro .....E 5
11 Stelnamanger .....E 3
16 Sternberg .....E 2
22 Steyer .....D 2
17 Stryj .....H 2
27 Stuhlweissenburg .....F 3
11 Suczawa .....J 3
29 Szathmer-Nemethi .....I 3
88 Szegedin .....G 3
12 Szekszard .....F 3
32 Szentes .....G 3
13 Szobosslo .....G 3
19 Szolnok .....G 3
8 Tabor .....D 2
28 Tarnopol .....I 2
30 Tarnow .....G 2
8 Taus .....C 2
42 Temesvar .....G 4
19 Teplitz .....C 1
15 Teschen .....F 2
8 Tetschen .....D 1
12 Theresienstadt .....C 1
9 Thorda .....H 3
16 Trau .....E 5
11 Trautenau .....C 1
7 Trembowla .....I 2
22 Trient .....B 3
158 Trieste .....C 4
23 Troppau .....E 2
7 Trubau .....E 1
12 Tyrnau .....E 2
12 Unghvar .....G 2
8 Urfahr .....C 2
60 Vasarhely .....G 2
14 Veszprem .....E 3
1,595 Vienna .....E 2
8 Villach .....C 3
8 Verona .....D 3
13 Waitzen .....F 3
8 Weisskirchen .....E 1
11 Wels .....C 2
26 Wiener Neustadt .....E 1
28 Zara .....D 4
9 Zbaraz .....I 2
8 Zell .....B 3
15 Znaim .....E 2
7 Zatklew .....H 1
8 Zwittau .....E 1

AUSTRO-HUNGARIAN
MONARCHY
CONTINUATION OF DALMATIA &c.
SCALE OF MILES
SWITZERLAND
GERMANY
ITALY
RUSSIA
ROUMANIA
SERVIA
TURKEY
BOSNIA
HERZEGOVINA
MONTENEGRO
ADRIATIC SEA
GULF OF VENICE
Frankfort
Heidelburgh
Stuttgart
Nuremberg
Amberg
Ratisbon
Salzburg
Innsbruck
Trieste
Fiume
Zara
Spalatro
Ragusa
Cattaro
Budapest
Vienna
Prague
Cracow
Lemberg
Brünn
Pressburg
Pest
Kronstadt
Jassy
Bucharest
Belgrade
Sarajevo
Zagreb
Agram
Lublin
Kiev
Odessa
Sebastopol
Constantinople
Salonica
Venice
Milan
Genoa
Marseilles
Lyons
Paris
Berlin
Dresden
Munich
Hamburg
Copenhagen
Stockholm
Christiania
Petersburg
Moscow
Warsaw
Riga
Kaschau
Debreczin
Szegedin
Temesvar
Hermanstadt
Kolozsvar
Czernowitz
Lemberg
Cracow
Brünn
Prague
Pilsen
Linz
Gratz
Klagenfurt
Innsbruck
Bregenz
Salzburg
Ischl
Gmunden
Steyer
Wiener Neustadt
Pest
Ofen
Raab
Komorn
Pressburg
Kaschau
Miskolcz
Debreczin
Szegedin
Temesvar
Arad
Hermanstadt
Kronstadt
Jassy
Bucharest
Belgrade
Sarajevo
Zagreb
Agram
Fiume
Trieste
Zara
Spalatro
Ragusa
Cattaro
Budapest
Vienna
Prague
Cracow
Lemberg
Brünn
Pressburg
Pest

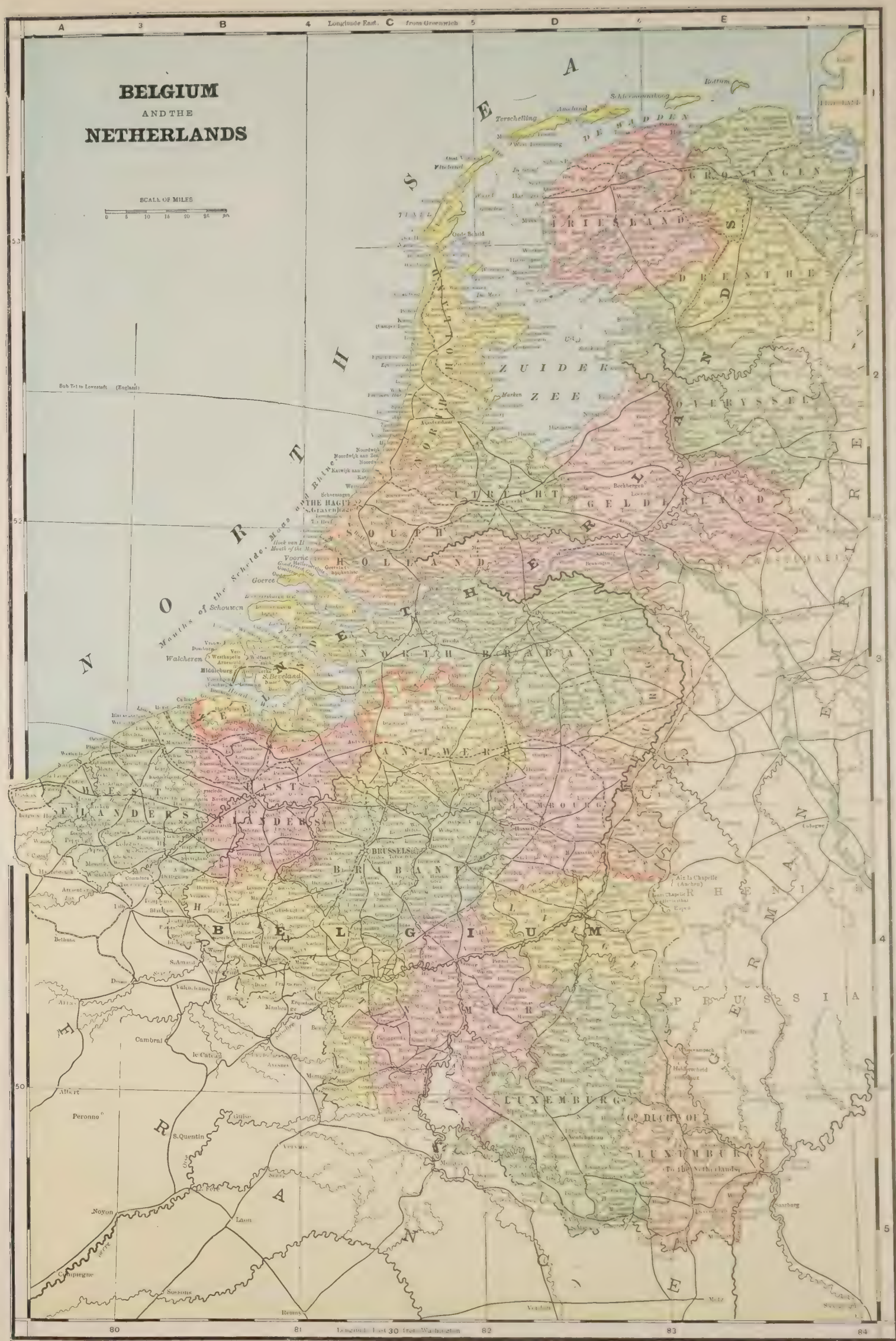
BELGIUM
AND THE
NETHERLANDS
SCALE OF MILES
Longitude East from Greenwich
Longitude East 30 from Washington
Sub Tel to Lowestoft (England)
Terschelling
Ameland
Rottum
Oost Vlieland
Vlieland
Oude Schild
Marken
Amsterdam
Noordwijk
Katwijk aan Zee
Scheveningen
THE HAGUE
's Gravenhage
Hoek van H
Mouth of the Maas
Voorne
Goeree
Mouths of the Scheldte Maas and Rhine
Mouths of Schouwen
Walcheren
Middleburg
S. Beveland
Bruges
Ostende
Ghent
Antwerp
Malines
Louvain
Tirlemont
Hasselt
Liege
Aix la Chapelle (Aachen)
Cologne
Namur
Charleroi
Mons
Tournay
Lille
Douai
Valenciennes
Cambrai
Le Cateau
Maubeuge
Avesnes
Hirson
Mézières
Sedan
Rocroi
Givet
Bastogne
Arlon
Verdun
Metz
Saarburg
Trier
Saarbrück
Coblenz
Bonn
Düsseldorf
Wesel
Emmerich
Arnhem
Nijmegen
Utrecht
Leeuwarden
Groningen
Zwolle
Deventer
Amersfoort
Hilversum
Haarlem
Leyden
Rotterdam
Dordrecht
Gorinchem
Bois le Duc
Helmond
Venlo
Roermond
Maastricht
Hoogezand
Winschoten
Delfzyl
Harlingen
Helder
Alkmaar
Zutphen
Doesburg
Tiel
Vlaardingen
Schiedam
Gouda
Leiden
Amersfoort
Peronne
S. Quentin
Cambrai
Le Cateau
Noyon
Laon
Compiegne
Soissons
Reims
Verdun
Metz
Saarburg
Cologne
Aix la Chapelle (Aachen)
Bethune
Lille
Douai
Valenciennes
Maubeuge
Mons
Charleroi
Namur
Liege
Tirlemont
Louvain
Malines
Antwerp
Bruges
Ostende
Ghent
Brussels
Hasselt
Maastricht
Roermond
Venlo
Nijmegen
Arnhem
Utrecht
Amsterdam
Haarlem
Leyden
Rotterdam
Dordrecht
Gorinchem
Bois le Duc
Helmond
Zwolle
Deventer
Groningen
Leeuwarden
Winschoten
Hoogezand
Emmerich
Wesel
Düsseldorf
Bonn
Coblenz
Trier
Saarbrück
Arlon
Bastogne
Rocroi
Sedan
Mézières
Hirson
Avesnes
Maubeuge
Douai
Valenciennes
Lille
Bethune
Peronne
Albert
Amiens
Abbeville
Boulogne
Calais
Dieppe
Rouen
Le Havre
Caen
Cherbourg
Paris
Versailles
Meaux
Chartres
Orleans
Blois
Tours
Angers
Nantes
Le Mans
Alençon
Evreux
Rennes
Saint Malo
Brest
Lorient
Vannes
Saint Nazaire
Cherbourg
Le Havre
Dieppe
Boulogne
Calais
Amiens
Abbeville
Rouen
Caen

NORTH CHANNEL
ULSTER
LONDONDERRY
TYRONE
FERMANAGH
DONEGAL
LEITRIM
ROSCOMMON
MAYO
GALWAY
CLARE
KERRY
CORK
WATERFORD
TIPPERARY
LIMERICK
KILKENNY
WEXFORD
Sanda or Sana
Tory Isl.
N. Arran Isl.
Lochras Bay
Lough Erne
Lough Neagh
Lough Corrib
Lough Mask
Lough Ree
Lough Derg
Lough Allen
Lough Foyle
Lough Swilly
Lough Carlingford
Lough Strangford
Lough Larne
Lough Ennell
Lough Owel
Lough Sheelin
Lough Gill
Lough Conn
Lough Mask
Lough Corrib
Lough Ree
Lough Derg
Lough Allen
Lough Erne
Lough Neagh

ATLANTIC OCEAN
IRELAND
LONGITUDE EAST
DUBLIN BAY
DINGLE BAY
RIVER SHANNON
TRALEE BAY
GALWAY BAY
WICKLOW
WEXFORD
KERRY
CLARE
LIMERICK
TIPPERARY
KILKENNY
CARLOW
KILDARE
WESTMEATH
LONGFORD
ROSCOMMON
MAYO
SLIGO
LEITRIM
CAVAN
MONAGHAN
LOUTH
MEATH
KING'S CO.
QUEEN'S CO.
GALWAY
SOUTH ISLANDS of ARAN

DENMARK

Area, 15,300 square miles.
Population, 2,185,325.

CHIEF CITIES.

Thous.		
1 Aalkirkeby		D 3
20 Aalborg		B 1
35 Aarhuus		C 2
2 Aeroeskjobing		C 3
1 Allinge		D 3
4 Assens		B 3
1 Avernakø		C 3
1 Bauholm		C 4
2 Bogense		C 3
380 Copenhagen		D 3
2 Dragoer		D 3
1 Ebeltoft		C 2
4 Esbjerg		B 3
4 Faaborg		C 3
12 Fredericia		B
4 Frederiksberg		D
5 Frederikshavn		
2 Fredesiksund		D
1 Frederiksvaerk		D 3
3 Grenaa		
1 Gudhjem		
1 Hadsund		
1 Hals		
1 Haslø		D 3
13 Helsingør		D 2
2 Herning		B 2
3 Hillerod		D 3
1 Hirscholm		D
6 Horsens		C 1
3 Hobro		B 1
1 Holbæk		C 3
1 Holstebro		B 2
18 Horsens		B 3
4 Kalundborg		C 3
4 Kjøge		D 3
10 Kolding		B
5 Korsør		C 3
2 Lemvig		B 2
2 Logstor		B 2
1 Lokken		B 1
1 Marlager		
3 Marlbo		
3 Middelfort		B 3
7 Nakskov		
6 Nestved		
2 Nexø		
1 Nibe		B 2
2 Nordby		B
1 Norre Alsley		D 3
2 Norre Sundby		
6 Nyborg		
6 Nykjøbing		
2 Nykjøbing		
4 Nykjøbing		B 2
1 Nysted		
2 Odder		
32 Odense		
2 Praesto		D 3
18 Randers		C 2
1 Rykjavik		A 1
1 Ribe		B 3
2 Ringkjøbing		B 2
3 Ringsted		
2 Rødby		
9 Roenna		D 3
7 Roskilde		D 3
3 Rudkjøbing		C 3
1 Saeby		C 1
1 Sakskøbing		D 3
1 Sakkjøbing		
1 Skkebog		B 2
3 Skagen		C 1
4 Skive		B 2
2 Skjelskor		C 3
7 Sagelse		C 3
1 Sonderho		B 3
4 Soro		
2 Stege		D 3
2 Store Heedinge		D 3
2 Stubbekjøbing		C 3
15 Sundby		D 3
1 Svaadke		D 3
9 Svendborg		C 3
5 Tidsted		B 2
1 Thorsloven		A 1
1 Tranekiaer		C 3
9 Varde		B 3
9 Vejle		B 3
9 Viborg		B 2
3 Vordingborg		D 3

ARCTIC OCEAN
ARCTIC CIRCLE
ICELAND
ATLANTIC OCEAN
BREIDIFJORDR
BEYKJAVIK
VATNA JOKULL
KLOFA JOKULL
Eyjafjalla Jokull
Mt. HEKLA
Egedes Land
Frederik VI Coast
King Frederik VI Coast
ATLANTIC OCEAN GREENLAND
Longitude West of Greenwich
THE FAROER OR FEROE ISLANDS
Little Diamond
Longitude West of Greenwich

Switzerland.

Area, 16,000 square miles.
Population, 2,999,000.

CHIEF CITIES.

Thous.		
7	Aarau	C 8
2	Aarburg	C 8
2	Aarwangen	C 7
2	Adliswell	G 10
2	Affoltern	C 10
4	Aigle	H 4
4	Airolo	G 10
2	Allschwyl	B 6
8	Altstätten	B 13
3	Altdorf	E 10
3	Altstetten	C 10
3	Aurisswyl	B 12
5	Appenzell	C 12
3	Arbon	B 13
3	Art	D 10
2	Aubonne	G 2
2	Avenches	E 3
4	Baar	D 10
4	Baden	B 9
3	Baritswell	C 10
2	Basadingen	A 9
94	Basel	B 5
2	Bauma	C 11
3	Bellinzona	H 11
2	Belp	E 6
52	Berne	E 6
2	Beromeck	H 3
1	Bex	H 3
2	Biasca	H 11
2	Biberist	D 6
13	Bienne	B 5
2	Bischofzell	B 13
5	Bolligen	E 6
2	Boltigen	F 5
3	Brienz	E 8
2	Brittnau	C 8
2	Brunnen	D 11
2	Buhach	B 10
2	Buhe	F 5
7	Burgdorf	D 6
2	Busnang	B 11
7	Carouge	F 1
3	Cham	D 9
3	Chateau d'Oex	G 5
2	Chatel St. Denis	G 4
26	Chaux de Fonds	D 1
9	Chur	F 13
3	Conthey	H 3
2	Degenerschen	C 8
4	Davos Dorfl	L 14
3	Delemont	C 1
2	Diemtigen	E 7
2	Diessenhofen	A 10
3	Dudingen	E 6
8	Eaux Vives	H 1
2	Ebnat	C 12
2	Egg	B 11
3	Egnach	B 1
2	Einsiedeln	D 10
2	Emmen	D 9
2	Engi	E 12
3	Enneneua	D 12
3	Entlebuch	E 8
2	Erlswyl	D 7
3	Escholzmatt	E 8
2	Fischenthal	C 11
2	Fischingen	B 13
4	Flawyl	B 13
3	Fleurier	E 1
3	Fluns	D 13
6	Frauenfeld	B 11
13	Fribourg	E 6
4	Frutigen	F 7
3	Gal	C 13
84	Geneva	H 1
3	Giornico	G 11
5	Glarus	D 7
3	Gossau	B 12
3	Grabs	A 13
2	Grenchen	C 4
2	Grindenwald	E 8
3	Gross Wangen	D 8
3	Hallau	A 9
2	Hasle	F 6
3	Heiden	B 13
2	Helmiswyl	E 7
2	Henau	B 11
2	Herglswyl	D 8
13	Herisau	C 12
3	Hilnwyl	C 10
3	Hombrechtikon	C 10
5	Horgen	C 10
3	Iberg	D 13
3	Illnau	B 10
7	Ins	D 4
2	Interlaken	D 8
3	Kaiserstuhl	D 5
3	Kilchberg	C 1
3	Kussnacht	D 9
4	Langenthal	C 5
7	Langnau	D 6
3	Lauperswyl	E 8
36	Lausanne	G 3
2	Lenk	G 5
2	Lens	H 3
3	Leuzburg	C 8
5	Liestbal	E 7
2	Linththal	F 11
3	Littau	D 9
2	Locarno	H 1
11	Locle	D 1
6	Lugano	I 11
2	Lutry	G 3
25	Luzerne	D 9
2	Lyss	C 6
3	Madiswyl	D 7
3	Malters	D 8
2	Malvaglia	H 11
3	Meilen	B 10
4	Mels	B 12
3	Mendrisio	J 11
2	Menzingen	D 10
3	Meyringen	F 9
1	Mogelsberg	B 12
3	Monthey	H 4
2	Morat	E 5
4	Morges	G 3
2	Moudon	E 4
2	Nafels	D 11
2	Netstal	D 11
18	Neuchatel	D 4
2	Neueneck	L 5
2	Neuveville	D 5
4	Nyon	G 2
2	Oberburg	D 6
2	Oberegg	B 1
4	Oberried	C 13
3	Oftringen	D 7
3	Olten	B 5
4	Olten	C 8
3	Ossiers	I 5
4	Payerne	E 4
2	Pfäffikon	C 10
12	Plampalais	H 2
6	Porrentruy	C 5
3	Poschlavo	G 15
3	Rapperschwyl	C 10
2	Reinach	C 9
2	Rheinfelden	B 7
4	Richterswyl	D 10
4	Romanshorn	B 12
3	Rorschach	B 13
3	Ruderswyl	C 8
2	Ruschegg	F 8
4	Ruswyl	D 8
3	Rutl	C 11
4	Saanen	G 6
4	Sarnen	E 9
2	Savlese	H 5
14	Schaffhausen	A 10
2	Schleitheim	A 10
2	Schwanden	D 11
7	Schwytz	D 10
3	Seedorf	D 5
3	Sennwald	C 12
3	Signau	E 7
3	Sigriswyl	E 7
6	Sion	H 6
3	Sirnach	B 11
6	Soleure	D 6
2	Sonviller	D 4
3	Speicher	B 13
30	St. Gallen	B 12
7	St. Imier	D 4
4	Stafa	C 10
2	Stanz	E 9
3	Steckborn	A 11
4	Steffisburg	E 7
6	Sumiswald	D 6
5	Teuffen	B 13
3	Thal	B 13
3	Thalwyl	C 10
5	Thun	E 7
3	Toss	B 10
3	Trogen	B 13
3	Urnasch	C 12
6	Uster	B 10
8	Vevay	G 4
6	Wadenschwyl	D 10
5	Wabieren	E 6
3	Waldkirch	B 12
3	Wassen	D 7
5	Wattwyl	C 11
5	Wezikon	C 11
15	Winterthur	B 10
3	Wohlen	E 6
3	Worb	E 6
6	Yverdon	E 3
4	Zofingen	C 8
5	Zug	D 10
148	Zurich	C 10

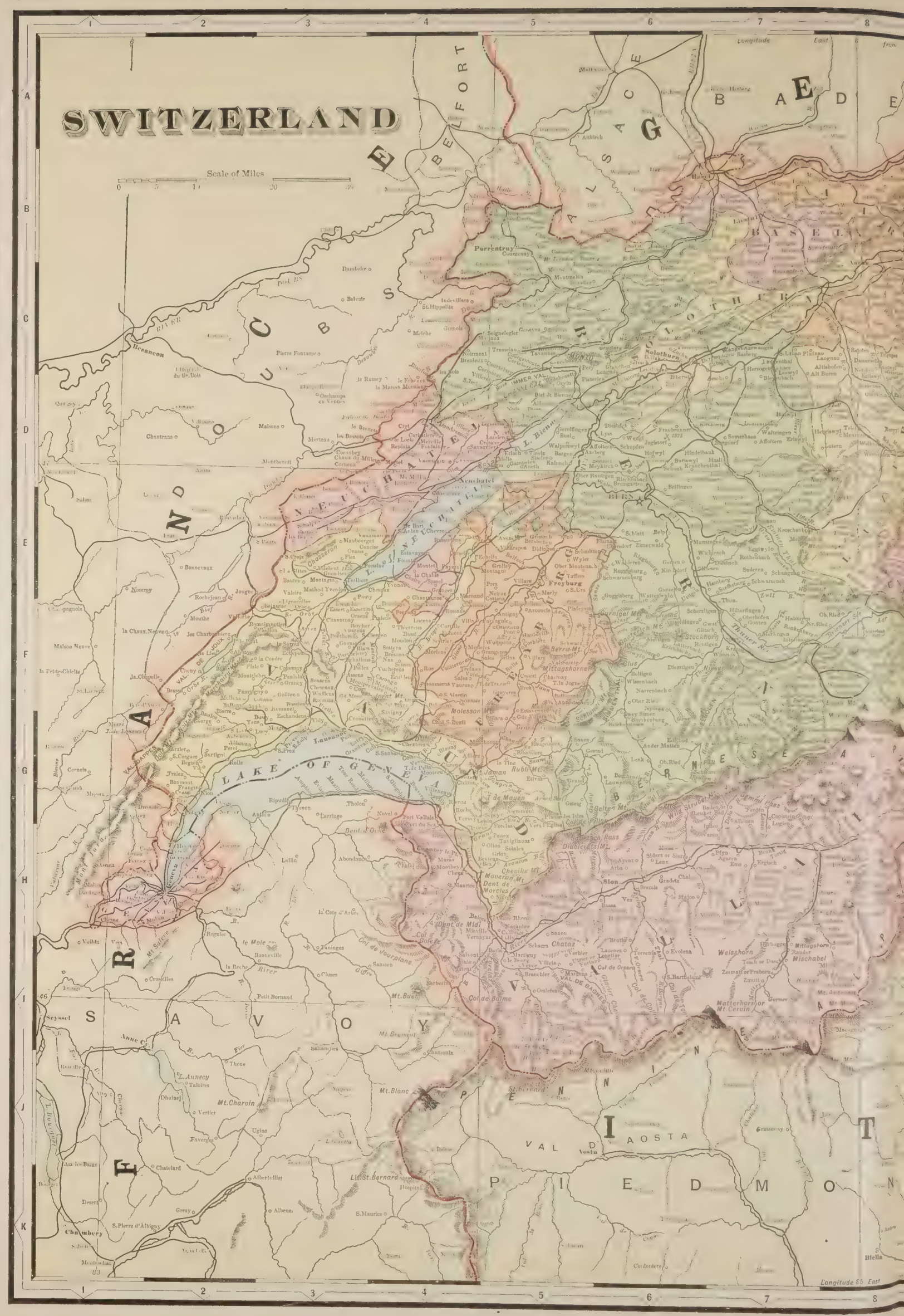
SWITZERLAND
Scale of Miles
0 5 10 20 30
Longitude East from
Longitude 86 East
BELFORT
ALSACE
BADEN
BASEL
SOLOTHURN
BERN
NEUCHATEL
VALAIS
SAVOYE
PIEDMONT
VAL D'AOSTA
LAKE OF GENEVA
Porrentruy
Delemont
Neuchatel
Fribourg
Sion
Chambery
Annecy
Aosta
Besançon
Belfort
Mt. Blanc
Mt. Charvin
Mt. Buet
Mt. Cervin
Matterhorn or Mt. Cervin
Mischabel
Weisshorn
Mittagshorn
Mt. Rosa
Mt. Moleson
Mt. Jaman
Mt. Rubli
Mt. Gelten
Mt. Berra
Mt. Tamaro
Mt. Gotthard
Mt. Bernina
Mt. Ortler
Mt. Tödi
Mt. Pilatus
Mt. Rigi
Mt. Titlis
Mt. Jungfrau
Mt. Finsteraarhorn
Mt. Pilatus
Mt. Rigi
Mt. Titlis
Mt. Jungfrau
Mt. Finsteraarhorn
Mt. Tödi
Mt. Bernina
Mt. Ortler
Mt. Gotthard
Mt. Tamaro
Mt. Berra
Mt. Gelten
Mt. Rubli
Mt. Jaman
Mt. Moleson
Mt. Rosa
Mt. Cervin
Mt. Buet
Mt. Charvin
Mt. Blanc
Mt. Bernard
Mt. Bernard
Mt. Bernard

WURTEMBERG
BAVARIA
VORARLBERG
AUSTRIA
SWITZERLAND
LIECHTENSTEIN
GLARUS
ITALY
LOMBARDY
Zurich
Luzern
Zug
St. Gallen
Appenzell
Feldkirch
Bellinzona
Lugano
Como
Lecco
Bergamo
Monza
Brescia
Varese
Chur
Coire
Sondrio
Bernina Mt.
Mt. Rosa
Mt. Monte Rosa
Mt. Cristallo
Pass of Umbrail
Fluela Pass
Lake of Lucerne
Lake Maggiore
Lake Lugano
Lake Como
Lake Iseo
Lake Garda
Lake Constance
Washington

Norway.

Area, 124,500 sq. miles.
Population, 2,001,000.

CHIEF CITIES.

Thous.	
9 Aalesund	B 5
4 Aamodt	D 6
1 Aardal	C 6
4 Alstahoug	D 4
2 Alten	G 1
4 Ankenes	E 2
5 Arendal	C 7
1 Barum	E 2
2 Bergen	B 3
5 Beitstad	D 4
60 Bergen	B 6
5 Bjornor	B 4
5 Bonge	C 5
4 Bodo	B 3
2 Brevig	C 7
2 Bynaeset	C 5
190 Christiania	D 7
12 Christiansand	C 7
10 Christiansund	C 5
2 Donnes	B 3
2 Doure	C 6
22 Drammen	D 7
2 Drobak	D 7
3 Egersund	B 7
8 Eidsvold	D 6
8 Elverum	D 6
2 Farsund	C 7
2 Flekkefjord	C 7
1 Foldereid	B 4
12 Frederikshald	D 7
19 Frederikstad	D 7
1 Frederikvaern	D 7
4 Goel	C 6
9 Granevold	D 6
3 Grimstad	C 7
3 Haar	B 7
4 Hamar	D 6
2 Hammerfest	G 1
1 Hatfjeldal	B 4
6 Haugesund	B 7
2 Holmestrand	D 7
1 Honefos	D 6
9 Horten	D 7
3 Indvig	C 6
5 Kongsberg	D 7
1 Kongsvinger	D 7
6 Kragero	C 7
1 Lagesund	C 7
12 Laurvig	C 7
2 Lekoe	D 4
2 Levanger	D 5
2 Lillehammer	D 6
2 Lillesand	C 7
4 Mandal	C 7
2 Molmous	D 5
8 Molde	D 7
2 Molde	C 5
8 Moss	D 7
2 Nansoe	D 4
3 Norre	C 6
4 Opdal	C 5
6 Orkedal	C 5
3 Osterfjeld	C 7
4 Porsgrund	D 7
3 Rindal	C 5
13 Ringsaker	D 6
4 Roraas	D 5
1 Sand	C 7
3 Selje	D 5
16 Skien	D 7
5 Sogndal	C 7
2 Sorfjord	C 7
25 Stavanger	B 7
3 Steigen	E 3
2 Storen	D 5
2 Suldal	C 7
2 Surendal	C 5
2 Talvik	G 1
3 Tana	H 1
3 Tinn	C 6
7 Tonsberg	D 7
3 Tonsoe	D 5
6 Tromsoe	F 2
26 Trondhjem	D 5
5 Tyrsli	D 6
4 Ulvik	C 6
2 Vadsoe	H 1
2 Vaage	C 7
7 Vestad	D 5
4 Vig	D 4

Sweden.

Area, 173,877 sq. miles.
Population, 4,919,260.

CHIEF CITIES.

Thous.	
2 Ahus	E 9
2 Alingsas	E 7
3 Amal	D 7
2 Arboga	D 7
2 Arjeplog	F 3
2 Arvika	E 7
2 Asa	E 8
2 Asele	E 3
2 Avesta	E 7
3 Berga	E 8
2 Boda	E 8
2 Boras	D 7
2 Ed	D 7
7 Eskilstuna	E 7
9 Carlstad	D 7
3 Christianopel	E 9
11 Christianstad	E 9
6 Christinehamn	E 7
2 Climrishamn	E 9
7 Eksherad	D 6
4 Elfdalen	E 6
3 Emanger	E 6
2 Engelholm	D 8
3 Enkoping	E 7
3 Eskelo	E 8
12 Eskilstuna	E 7
8 Fahlun	E 6
2 Falkenberg	D 8
3 Falkoping	D 7
3 Folinge	E 8
3 Gamleby	E 8
25 Gefle	E 6
4 Gellivaria	F 3
3 Gideа	E 5
3 Gnarp	E 6
115 Gotcborg	D 8
3 Gustaf	E 6
3 Hallsberg	E 7
13 Halmstad	D 8
6 Hammar	E 7
3 Hautrange	E 6
2 Hedemora	E 6
22 Helsingborg	D 8
6 Hernosand	E 5
5 Hudiksvall	E 6
4 Jarna	E 6
3 Jockmock	F 3
20 Jonkoping	E 7
2 Jukkasjarvi	F 2
12 Kalix	G 1
12 Kalmar	E 9
22 Karlskrona	E 9
3 Kisa	E 7
4 Koping	E 6
2 Laholm	D 8
12 Landskrona	D 9
12 Leksand	E 6
5 Lidkoping	D 7
11 Linkoping	E 7
4 Lessebo	E 8
4 Lofsta	E 6
9 Lulea	G 1
16 Lund	D 9
51 Malmo	D 9
3 Marnestad	D 7
8 Mora	E 6
2 Motala	E 7
6 Norberg	E 7
35 Norrkoping	E 7
2 Norrtelje	E 7
11 Nya Kopparberg	E 6
6 Nykoping	E 7
5 Ofer Kalix	G 1
16 Orebro	E 7
6 Oscarhamn	E 8
5 Ostersund	E 5
2 Oviken	E 5
19 Ripsland	E 7
3 Ryssa	E 4
7 Ramna	E 4
9 Rattvfek	E 6
6 Sala	E 7
4 Skara	D 7
1 Skedde	D 7
4 Skog	E 6
11 Sodertahm	E 6
4 Sodertelge	E 7
275 Stockholm	E 7
4 Strom	E 5
3 Stromstad	D 7
15 Sundsvall	E 5
8 Uddevalla	D 7
3 Umea	E 5
22 Upsala	E 7
2 Vadstena	E 7
4 Warberg	D 8
5 Wenersborg	D 7
8 Westeras	E 7
8 Westervik	E 8
7 Wexio	E 8
4 Wiks	E 6
2 Wimmerby	E 8
7 Wisby	F 8
8 Ystad	D 9

RUSSIA.

Area, 2,100,000 sq. miles.
Population, 98,000,000.
CHIEF CITIES.

Ilows.

1 Akkerman
2 Alexandrovsk
3 Ananiev
4 Anapa
5 Archangel
6 Astrakhan
7 Astrakhan
8 Baku
9 Bakhmut
10 Berdyansk
11 Berdichev
12 Borisoglebsk
13 Brest Litewski
14 Briansk
15 Bryansk
16 Chernigov
17 Dorpat
18 Dorpat
19 Dubenka
20 Dunaburg
21 Eisk
22 Elizabethgrad
23 Gomel
24 Helsingfors
25 Ivanovo Voznesensk
26 Izhun
27 Izmail
28 Jaroslavl
29 Jelizavetgrad
30 Kamenetz Podolsk
31 Kamenskoi
32 Karachev
33 Kasanov
34 Kazan
35 Kazan
36 Kertch
37 Kharkoff
38 Kherson
39 Kiev
40 Kiev
41 Kiev
42 Kiev
43 Kostroma
44 Kovno
45 Kovno
46 Kremenchug
47 Kursk
48 Lebedin
49 Lebedin
50 Lebedin
51 Lebedin
52 Lebedin
53 Lebedin
54 Lebedin
55 Lebedin
56 Lebedin
57 Lebedin
58 Lebedin
59 Lebedin
60 Lebedin
61 Lebedin
62 Lebedin
63 Lebedin
64 Lebedin
65 Lebedin
66 Lebedin
67 Lebedin
68 Lebedin
69 Lebedin
70 Lebedin
71 Lebedin
72 Lebedin
73 Lebedin
74 Lebedin
75 Lebedin
76 Lebedin
77 Lebedin
78 Lebedin
79 Lebedin
80 Lebedin
81 Lebedin
82 Lebedin
83 Lebedin
84 Lebedin
85 Lebedin
86 Lebedin
87 Lebedin
88 Lebedin
89 Lebedin
90 Lebedin
91 Lebedin
92 Lebedin
93 Lebedin
94 Lebedin
95 Lebedin
96 Lebedin
97 Lebedin
98 Lebedin
99 Lebedin
100 Lebedin
101 Lebedin
102 Lebedin
103 Lebedin
104 Lebedin
105 Lebedin
106 Lebedin
107 Lebedin
108 Lebedin
109 Lebedin
110 Lebedin
111 Lebedin
112 Lebedin
113 Lebedin
114 Lebedin
115 Lebedin
116 Lebedin
117 Lebedin
118 Lebedin
119 Lebedin
120 Lebedin
121 Lebedin
122 Lebedin
123 Lebedin
124 Lebedin
125 Lebedin
126 Lebedin
127 Lebedin
128 Lebedin
129 Lebedin
130 Lebedin
131 Lebedin
132 Lebedin
133 Lebedin
134 Lebedin
135 Lebedin
136 Lebedin
137 Lebedin
138 Lebedin
139 Lebedin
140 Lebedin
141 Lebedin
142 Lebedin
143 Lebedin
144 Lebedin
145 Lebedin
146 Lebedin
147 Lebedin
148 Lebedin
149 Lebedin
150 Lebedin
151 Lebedin
152 Lebedin
153 Lebedin
154 Lebedin
155 Lebedin
156 Lebedin
157 Lebedin
158 Lebedin
159 Lebedin
160 Lebedin
161 Lebedin
162 Lebedin
163 Lebedin
164 Lebedin
165 Lebedin
166 Lebedin
167 Lebedin
168 Lebedin
169 Lebedin
170 Lebedin
171 Lebedin
172 Lebedin
173 Lebedin
174 Lebedin
175 Lebedin
176 Lebedin
177 Lebedin
178 Lebedin
179 Lebedin
180 Lebedin
181 Lebedin
182 Lebedin
183 Lebedin
184 Lebedin
185 Lebedin
186 Lebedin
187 Lebedin
188 Lebedin
189 Lebedin
190 Lebedin
191 Lebedin
192 Lebedin
193 Lebedin
194 Lebedin
195 Lebedin
196 Lebedin
197 Lebedin
198 Lebedin
199 Lebedin
200 Lebedin
201 Lebedin
202 Lebedin
203 Lebedin
204 Lebedin
205 Lebedin
206 Lebedin
207 Lebedin
208 Lebedin
209 Lebedin
210 Lebedin
211 Lebedin
212 Lebedin
213 Lebedin
214 Lebedin
215 Lebedin
216 Lebedin
217 Lebedin
218 Lebedin
219 Lebedin
220 Lebedin
221 Lebedin
222 Lebedin
223 Lebedin
224 Lebedin
225 Lebedin
226 Lebedin
227 Lebedin
228 Lebedin
229 Lebedin
230 Lebedin
231 Lebedin
232 Lebedin
233 Lebedin
234 Lebedin
235 Lebedin
236 Lebedin
237 Lebedin
238 Lebedin
239 Lebedin
240 Lebedin
241 Lebedin
242 Lebedin
243 Lebedin
244 Lebedin
245 Lebedin
246 Lebedin
247 Lebedin
248 Lebedin
249 Lebedin
250 Lebedin
251 Lebedin
252 Lebedin
253 Lebedin
254 Lebedin
255 Lebedin
256 Lebedin
257 Lebedin
258 Lebedin
259 Lebedin
260 Lebedin
261 Lebedin
262 Lebedin
263 Lebedin
264 Lebedin
265 Lebedin
266 Lebedin
267 Lebedin
268 Lebedin
269 Lebedin
270 Lebedin
271 Lebedin
272 Lebedin
273 Lebedin
274 Lebedin
275 Lebedin
276 Lebedin
277 Lebedin
278 Lebedin
279 Lebedin
280 Lebedin
281 Lebedin
282 Lebedin
283 Lebedin
284 Lebedin
285 Lebedin
286 Lebedin
287 Lebedin
288 Lebedin
289 Lebedin
290 Lebedin
291 Lebedin
292 Lebedin
293 Lebedin
294 Lebedin
295 Lebedin
296 Lebedin
297 Lebedin
298 Lebedin
299 Lebedin
300 Lebedin
301 Lebedin
302 Lebedin
303 Lebedin
304 Lebedin
305 Lebedin
306 Lebedin
307 Lebedin
308 Lebedin
309 Lebedin
310 Lebedin
311 Lebedin
312 Lebedin
313 Lebedin
314 Lebedin
315 Lebedin
316 Lebedin
317 Lebedin
318 Lebedin
319 Lebedin
320 Lebedin
321 Lebedin
322 Lebedin
323 Lebedin
324 Lebedin
325 Lebedin
326 Lebedin
327 Lebedin
328 Lebedin
329 Lebedin
330 Lebedin
331 Lebedin
332 Lebedin
333 Lebedin
334 Lebedin
335 Lebedin
336 Lebedin
337 Lebedin
338 Lebedin
339 Lebedin
340 Lebedin
341 Lebedin
342 Lebedin
343 Lebedin
344 Lebedin
345 Lebedin
346 Lebedin
347 Lebedin
348 Lebedin
349 Lebedin
350 Lebedin
351 Lebedin
352 Lebedin
353 Lebedin
354 Lebedin
355 Lebedin
356 Lebedin
357 Lebedin
358 Lebedin
359 Lebedin
360 Lebedin
361 Lebedin
362 Lebedin
363 Lebedin
364 Lebedin
365 Lebedin
366 Lebedin
367 Lebedin
368 Lebedin
369 Lebedin
370 Lebedin
371 Lebedin
372 Lebedin
373 Lebedin
374 Lebedin
375 Lebedin
376 Lebedin
377 Lebedin
378 Lebedin
379 Lebedin
380 Lebedin
381 Lebedin
382 Lebedin
383 Lebedin
384 Lebedin
385 Lebedin
386 Lebedin
387 Lebedin
388 Lebedin
389 Lebedin
390 Lebedin
391 Lebedin
392 Lebedin
393 Lebedin
394 Lebedin
395 Lebedin
396 Lebedin
397 Lebedin
398 Lebedin
399 Lebedin
400 Lebedin
401 Lebedin
402 Lebedin
403 Lebedin
404 Lebedin
405 Lebedin
406 Lebedin
407 Lebedin
408 Lebedin
409 Lebedin
410 Lebedin
411 Lebedin
412 Lebedin
413 Lebedin
414 Lebedin
415 Lebedin
416 Lebedin
417 Lebedin
418 Lebedin
419 Lebedin
420 Lebedin
421 Lebedin
422 Lebedin
423 Lebedin
424 Lebedin
425 Lebedin
426 Lebedin
427 Lebedin
428 Lebedin
429 Lebedin
430 Lebedin
431 Lebedin
432 Lebedin
433 Lebedin
434 Lebedin
435 Lebedin
436 Lebedin
437 Lebedin
438 Lebedin
439 Lebedin
440 Lebedin
441 Lebedin
442 Lebedin
443 Lebedin
444 Lebedin
445 Lebedin
446 Lebedin
447 Lebedin
448 Lebedin
449 Lebedin
450 Lebedin
451 Lebedin
452 Lebedin
453 Lebedin
454 Lebedin
455 Lebedin
456 Lebedin
457 Lebedin
458 Lebedin
459 Lebedin
460 Lebedin
461 Lebedin
462 Lebedin
463 Lebedin
464 Lebedin
465 Lebedin
466 Lebedin
467 Lebedin
468 Lebedin
469 Lebedin
470 Lebedin
471 Lebedin
472 Lebedin
473 Lebedin
474 Lebedin
475 Lebedin
476 Lebedin
477 Lebedin
478 Lebedin
479 Lebedin
480 Lebedin
481 Lebedin
482 Lebedin
483 Lebedin
484 Lebedin
485 Lebedin
486 Lebedin
487 Lebedin
488 Lebedin
489 Lebedin
490 Lebedin
491 Lebedin
492 Lebedin
493 Lebedin
494 Lebedin
495 Lebedin
496 Lebedin
497 Lebedin
498 Lebedin
499 Lebedin
500 Lebedin
501 Lebedin
502 Lebedin
503 Lebedin
504 Lebedin
505 Lebedin
506 Lebedin
507 Lebedin
508 Lebedin
509 Lebedin
510 Lebedin
511 Lebedin
512 Lebedin
513 Lebedin
514 Lebedin
515 Lebedin
516 Lebedin
517 Lebedin
518 Lebedin
519 Lebedin
520 Lebedin
521 Lebedin
522 Lebedin
523 Lebedin
524 Lebedin
525 Lebedin
526 Lebedin
527 Lebedin
528 Lebedin
529 Lebedin
530 Lebedin
531 Lebedin
532 Lebedin
533 Lebedin
534 Lebedin
535 Lebedin
536 Lebedin
537 Lebedin
538 Lebedin
539 Lebedin
540 Lebedin
541 Lebedin
542 Lebedin
543 Lebedin
544 Lebedin
545 Lebedin
546 Lebedin
547 Lebedin
548 Lebedin
549 Lebedin
550 Lebedin
551 Lebedin
552 Lebedin
553 Lebedin
554 Lebedin
555 Lebedin
556 Lebedin
557 Lebedin
558 Lebedin
559 Lebedin
560 Lebedin
561 Lebedin
562 Lebedin
563 Lebedin
564 Lebedin
565 Lebedin
566 Lebedin
567 Lebedin
568 Lebedin
569 Lebedin
570 Lebedin
571 Lebedin
572 Lebedin
573 Lebedin
574 Lebedin
575 Lebedin
576 Lebedin
577 Lebedin
578 Lebedin
579 Lebedin
580 Lebedin
581 Lebedin
582 Lebedin
583 Lebedin
584 Lebedin
585 Lebedin
586 Lebedin
587 Lebedin
588 Lebedin
589 Lebedin
590 Lebedin
591 Lebedin
592 Lebedin
593 Lebedin
594 Lebedin
595 Lebedin
596 Lebedin
597 Lebedin
598 Lebedin
599 Lebedin
600 Lebedin
601 Lebedin
602 Lebedin
603 Lebedin
604 Lebedin
605 Lebedin
606 Lebedin
607 Lebedin
608 Lebedin
609 Lebedin
610 Lebedin
611 Lebedin
612 Lebedin
613 Lebedin
614 Lebedin
615 Lebedin
616 Lebedin
617 Lebedin
618 Lebedin
619 Lebedin
620 Lebedin
621 Lebedin
622 Lebedin
623 Lebedin
624 Lebedin
625 Lebedin
626 Lebedin
627 Lebedin
628 Lebedin
629 Lebedin
630 Lebedin
631 Lebedin
632 Lebedin
633 Lebedin
634 Lebedin
635 Lebedin
636 Lebedin
637 Lebedin
638 Lebedin
639 Lebedin
640 Lebedin
641 Lebedin
642 Lebedin
643 Lebedin
644 Lebedin
645 Lebedin
646 Lebedin
647 Lebedin
648 Lebedin
649 Lebedin
650 Lebedin
651 Lebedin
652 Lebedin
653 Lebedin
654 Lebedin
655 Lebedin
656 Lebedin
657 Lebedin
658 Lebedin
659 Lebedin
660 Lebedin
661 Lebedin
662 Lebedin
663 Lebedin
664 Lebedin
665 Lebedin
666 Lebedin
667 Lebedin
668 Lebedin
669 Lebedin
670 Lebedin
671 Lebedin
672 Lebedin
673 Lebedin
674 Lebedin
675 Lebedin
676 Lebedin
677 Lebedin
678 Lebedin
679 Lebedin
680 Lebedin
681 Lebedin
682 Lebedin
683 Lebedin
684 Lebedin
685 Lebedin
686 Lebedin
687 Lebedin
688 Lebedin
689 Lebedin
690 Lebedin
691 Lebedin
692 Lebedin
693 Lebedin
694 Lebedin
695 Lebedin
696 Lebedin
697 Lebedin
698 Lebedin
699 Lebedin
700 Lebedin
701 Lebedin
702 Lebedin
703 Lebedin
704 Lebedin
705 Lebedin
706 Lebedin
707 Lebedin
708 Lebedin
709 Lebedin
710 Lebedin
711 Lebedin
712 Lebedin
713 Lebedin
714 Lebedin
715 Lebedin
716 Lebedin
717 Lebedin
718 Lebedin
719 Lebedin
720 Lebedin
721 Lebedin
722 Lebedin
723 Lebedin
724 Lebedin
725 Lebedin
726 Lebedin
727 Lebedin
728 Lebedin
729 Lebedin
730 Lebedin
731 Lebedin
732 Lebedin
733 Lebedin
734 Lebedin
735 Lebedin
736 Lebedin
737 Lebedin
738 Lebedin
739 Lebedin
740 Lebedin
741 Lebedin
742 Lebedin
743 Lebedin
744 Lebedin
745 Lebedin
746 Lebedin
747 Lebedin
748 Lebedin
749 Lebedin
750 Lebedin
751 Lebedin
752 Lebedin
753 Lebedin
754 Lebedin
755 Lebedin
756 Lebedin
757 Lebedin
758 Lebedin
759 Lebedin
760 Lebedin
761 Lebedin
762 Lebedin
763 Lebedin
764 Lebedin
765 Lebedin
766 Lebedin
767 Lebedin
768 Lebedin
769 Lebedin
770 Lebedin
771 Lebedin
772 Lebedin
773 Lebedin
774 Lebedin
775 Lebedin
776 Lebedin
777 Lebedin
778 Lebedin
779 Lebedin
780 Lebedin
781 Lebedin
782 Lebedin
783 Lebedin
784 Lebedin
785 Lebedin
786 Lebedin
787 Lebedin
788 Lebedin
789 Lebedin
790 Lebedin
791 Lebedin
792 Lebedin
793 Lebedin
794 Lebedin
795 Lebedin
796 Lebedin
797 Lebedin
798 Lebedin
799 Lebedin
800 Lebedin
801 Lebedin
802 Lebedin
803 Lebedin
804 Lebedin
805 Lebedin
806 Lebedin
807 Lebedin
808 Lebedin
809 Lebedin
810 Lebedin
811 Lebedin
812 Lebedin
813 Lebedin
814 Lebedin
815 Lebedin
816 Lebedin
817 Lebedin
818 Lebedin
819 Lebedin
820 Lebedin
821 Lebedin
822 Lebedin
823 Lebedin
824 Lebedin
825 Lebedin
826 Lebedin
827 Lebedin
828 Lebedin
829 Lebedin
830 Lebedin
831 Lebedin
832 Lebedin
833 Lebedin
834 Lebedin
835 Lebedin
836 Lebedin
837 Lebedin
838 Lebedin
839 Lebedin
840 Lebedin
841 Lebedin
842 Lebedin
843 Lebedin
844 Lebedin
845 Lebedin
846 Lebedin
847 Lebedin
848 Lebedin
849 Lebedin
850 Lebedin
851 Lebedin
852 Lebedin
853 Lebedin
854 Lebedin
855 Lebedin
856 Lebedin
857 Lebedin
858 Lebedin
859 Lebedin
860 Lebedin
861 Lebedin
862 Lebedin
863 Lebedin
864 Lebedin
865 Lebedin
866 Lebedin
867 Lebedin
868 Lebedin
869 Lebedin
870 Lebedin
871 Lebedin
872 Lebedin
873 Lebedin
874 Lebedin
875 Lebedin
876 Lebedin
877 Lebedin
878 Lebedin
879 Lebedin
880 Lebedin
881 Lebedin
882 Lebedin
883 Lebedin
884 Lebedin
885 Lebedin
886 Lebedin
887 Lebedin
888 Lebedin
889 Lebedin
890 Lebedin
891 Lebedin
892 Lebedin
893 Lebedin
894 Lebedin
895 Lebedin
896 Lebedin
897 Lebedin
898 Lebedin
899 Lebedin
900 Lebedin
901 Lebedin
902 Lebedin
903 Lebedin
904 Lebedin
905 Lebedin
906 Lebedin
907 Lebedin
908 Lebedin
909 Lebedin
910 Lebedin
911 Lebedin
912 Lebedin
913 Lebedin
914 Lebedin
915 Lebedin
916 Lebedin
917 Lebedin
918 Lebedin
919 Lebedin
920 Lebedin
921 Lebedin
922 Lebedin
923 Lebedin
924 Lebedin
925 Lebedin
926 Lebedin
927 Lebedin
928 Lebedin
929 Lebedin
930 Lebedin
931 Lebedin
932 Lebedin
933 Lebedin
934 Lebedin
935 Lebedin
936 Lebedin
937 Lebedin
938 Lebedin
939 Lebedin
940 Lebedin
941 Lebedin
942 Lebedin
943 Lebedin
944 Lebedin
945 Lebedin
946 Lebedin
947 Lebedin
948 Lebedin
949 Lebedin
950 Lebedin
951 Lebedin
952 Lebedin
953 Lebedin
954 Lebedin
955 Lebedin
956 Lebedin
957 Lebedin
958 Lebedin
959 Lebedin
960 Lebedin
961 Lebedin
962 Lebedin
963 Lebedin
964 Lebedin
965 Lebedin
966 Lebedin
967 Lebedin
968 Lebedin
969 Lebedin
970 Lebedin
971 Lebedin
972 Lebedin
973 Lebedin
974 Lebedin
975 Lebedin
976 Lebedin
977 Lebedin
978 Lebedin
979 Lebedin
980 Lebedin
981 Lebedin
982 Lebedin
983 Lebedin
984 Lebedin
985 Lebedin
986 Lebedin
987 Lebedin
988 Lebedin
989 Lebedin
990 Lebedin
991 Lebedin
992 Lebedin
993 Lebedin
994 Lebedin
995 Lebedin
996 Lebedin
997 Lebedin
998 Lebedin
999 Lebedin
1000 Lebedin

Germany.

Area, 211,108 sq. miles.
Population, 52,244,503.

CHIEF CITIES.

Thous.

110 Aachen.....B 5
[illegible] Cappelle B 7
[illegible] H 6
[illegible] C 5
[illegible] J 3
[illegible] G 5
2 Aschersleben.....G 5
76 Augsburg.....F 8
35 Bamberg.....F 7
127 Barmen.....C 5
[illegible] J 5
[illegible] G 7
1,738 Berlin.....I 4
28 Bernburg.....G 8
33 Beuthen.....K 5
30 Bielefeld.....D 5
48 Bochum.....C 5
10 Bonn.....C 6
58 Brandenberg.....H 4
196 Bremen.....D 3
377 Breslau.....M 5
[illegible] M 6
[illegible]berg.....M 3
115 Brunswick.....E 4
29 Cannstadt.....E 8
[illegible]
52 Cassel.....E 5
182 Charlottenburg.....I 4
161 Chemnitz.....H 5
33 Coblenz.....C 6
30 Colmar.....C 9
321 Cologne.....B 6
107 Crefeld.....B 5
20 Crimmitschau.....H 6
126 Danzig.....N 2
84 Darmstadt.....D 7
42 Dessau.....H 5
90 Dortmund.....C 5
274 Dresden.....[illegible]
[illegible] Duisburg.....[illegible]
22 Duren.....[illegible]
156 Dusseldorf.....B 5
21 Elsenach.....[illegible]
[illegible]
[illegible]
[illegible]
[illegible]
[illegible]
[illegible]
[illegible]
56 Frankfort on Oder.....[illegible]
29 Freiberg.....[illegible]
49 Freiburg.....[illegible]
43 Fürth.....[illegible]
28 Ge[illegible]
[illegible]
21 [illegible]
33 Ge[illegible]
20 Ge[illegible]
20 Glogau.....[illegible]
105 Gorlitz.....[illegible]
32 Gotha.....[illegible]
24 Gottingen.....[illegible]
20 Grandenz.....[illegible]
[illegible]
[illegible]
[illegible]
[illegible]
[illegible]
[illegible]
[illegible]

GERMANY.
RUSSIA
BALTIC SEA
Bornholm
Copenhagen to Danzig
GULF OF DANZIG
EAST PRUSSIA
WEST PRUSSIA
POMERANIA
Pomeranian Lake
Greifswald L.
POSEN
POLAND
Warsaw
Plock
Radom
Lublin
Jaroslaw
GALICIA
HUNGARY
BOHEMIA
MORAVIA
LOWER AUSTRIA
UPPER AUSTRIA
VIENNA
Jaroslaw
Kuttenberg
Tabor
Budweis
Brunn
Zwittau
Pilsen
Prague
Dresden
Berlin
Stettin
Stralsund
Rügen
Danzig
Thorn
Posen
Breslau
Cracow
Lemberg
Kaschau
Pest
Raab
Gratz
Klagenfurt
Salzburg
Innsbruck
Linz
Passau
Regensburg
Nuremberg
Frankfort
Cologne
Hamburg
Hanover
Leipzig
Dresden
Chemnitz
Zwickau
Zeitz
Halle
Magdeburg
Brunswick
Cassel
Wiesbaden
Mayence
Coblenz
Trier
Metz
Strasbourg
Basle
Zurich
Lucerne
Munich
Augsburg
Ulm
Stuttgart
Tübingen
Heidelberg
Karlsruhe
Mannheim
Darmstadt
Wurzburg
Bamberg
Erlangen
Ratisbon
Passau
Innsbruck
Bozen
Trento
Verona
Mantua
Milan
Turin
Genoa
Venice
Padua
Bologna
Florence
Pisa
Leghorn
Rome
Naples
Palermo
Messina
Catania
Malta
Corsica
Sardinia
Sicily
Crete
Cyprus
Rhodes
Constantinople
Adrianople
Sofia
Philippopolis
Varna
Rustchuk
Bucharest
Jassy
Kishinev
Odessa
Sebastopol
Kiev
Moscow
St. Petersburg
Riga
Reval
Helsinki
Stockholm
Christiania
Copenhagen
Malmö
Gothenburg
Christiania
Bergen
Trondhjem
Tromsö
Hammerfest
Archangel
Vologda
Kazan
Nizhni Novgorod
Saratov
Astrakhan
Tiflis
Erzerum
Trebizond
Smyrna
Aleppo
Damascus
Jerusalem
Cairo
Alexandria
Tripoli
Algiers
Tunis
Malta
Gibraltar
Lisbon
Madrid
Barcelona
Marseilles
Lyons
Paris
Rouen
Le Havre
Brest
Nantes
Bordeaux
Toulouse
Montpellier
Marseilles
Nice
Genoa
Milan
Turin
Geneva
Lausanne
Berne
Basle
Zurich
Lucerne
Coblenz
Cologne
Aachen
Liege
Brussels
Antwerp
Ghent
Bruges
Ostend
Calais
Boulogne
Dieppe
Rouen
Le Havre
Cherbourg
Brest
Nantes
Rennes
Caen
Amiens
Lille
Metz
Nancy
Strasbourg
Mulhouse
Besançon
Dijon
Lyons
Grenoble
Chambéry
Marseilles
Toulon
Nice
Bordeaux
Toulouse
Montpellier
Perpignan
Carcassonne
Limoges
Clermont
Orleans
Tours
Angers
Le Mans
Chartres
Versailles
Paris
Rouen
Le Havre
Caen
Cherbourg
Brest
Nantes
Rennes
Saint-Malo
Cherbourg
Le Havre
Dieppe
Calais
Boulogne
Ostend
Bruges
Ghent
Antwerp
Brussels
Liege
Aachen
Cologne
Coblenz
Mayence
Wiesbaden
Frankfort
Cassel
Hanover
Brunswick
Magdeburg
Halle
Leipzig
Dresden
Chemnitz
Zwickau
Zeitz
Nuremberg
Ratisbon
Passau
Regensburg
Augsburg
Ulm
Stuttgart
Tübingen
Heidelberg
Karlsruhe
Mannheim
Darmstadt
Wurzburg
Bamberg
Erlangen
Munich

Bulgaria.

Area, 63 sq. miles.
Population, 3,310,718.

CHIEF CITIES.

Towns.

27 Sofia ..... F
28 Philippopolis ..... F
29 Tirnova ..... D 3
30 Rustchuk ..... D 3
31 Varna ..... D 3
32 Shumla ..... D 3
33 Silistria ..... D 3
34 Kazanlik ..... E 3
35 Karlovo ..... E 3
36 Tatar Bazardjik ..... E 3
37 Pazardjik ..... E 3
38 Ichtiman ..... E 3
39 Samokov ..... E 3
40 Dubnitza ..... E 3
41 Kustendil ..... E 3
42 Vidin ..... D 3
43 Lom Palanka ..... D 3
44 Varna ..... F 3
45 Vidin ..... E 3

Montenegro.

Area 3,456 sq. miles.
Population, 235,380.

CHIEF CITIES.

Towns.

1 Antivari ..... B 3
2 Cattaro ..... B 3
3 Budigno ..... B 4
4 Scobaric ..... B
5 Algeritza ..... F

Roumania.

Area, 46,614 sq. miles.
Population, 5,504,500.

CHIEF CITIES.

Towns.

1 Ibrail ..... F 1
2 Galatz ..... G 2
3 Braila ..... F 1
4 Bucharest ..... F 1
5 Jassy ..... F 2
6 Kimpulung ..... F 2
7 Ploesti ..... F 1
8 Pitesti ..... F 1
9 Rimnik ..... E 2
10 Buzeo ..... E 2
11 Slatina ..... E 2
12 Craiova ..... E 2
13 Turnu Magurele ..... E 2
14 Giurgevo ..... E 2
15 Oltenitza ..... E 2
16 Kalafat ..... E 2
17 Turnu ..... E 2
18 Bacau ..... F 2
19 Roman ..... F 2
20 Fokshani ..... F 2
21 Galatz ..... G 2
22 Tulcea ..... G 2
23 Kustendjeh ..... G 2
24 Medgidia ..... G 2
25 Hirsova ..... G 2
26 Babadag ..... G 2
27 Ismail ..... G 2
28 Reni ..... G 2
29 Kilia ..... G 2
30 Bolgrad ..... G 2
31 Cahul ..... G 2
32 Leova ..... G 2
33 Kishenev ..... G 2
34 Bendery ..... G 2
35 Ungheni ..... F 2
36 Jassy ..... F 2
37 Botoshani ..... F 2
38 Dorohoi ..... F 2
39 Suceava ..... F 2
40 Radautz ..... F 2
41 Kimpulung ..... F 2
42 Bistritza ..... F 2
43 Piatra ..... F 2
44 Focsani ..... F 2
45 Rimnik ..... F 2
46 Braila ..... F 2
47 Galatz ..... F 2
48 Varna ..... F 2
49 Vidin ..... E 3

SERVIA

Area, 18,937 sq. miles.
Population, 2,216,000.

CHIEF CITIES.

Towns.

1 Belgrade ..... E 2
2 Semendria ..... E 2
3 Kragujevatz ..... E 2
4 Ichibej ..... E 2
5 Ichibej ..... E 2
6 Ichibej ..... E 2
7 Ichibej ..... E 2
8 Ichibej ..... E 2
9 Ichibej ..... E 2
10 Ichibej ..... E 2
11 Ichibej ..... E 2
12 Ichibej ..... E 2
13 Ichibej ..... E 2
14 Ichibej ..... E 2
15 Ichibej ..... E 2
16 Ichibej ..... E 2
17 Ichibej ..... E 2

Turkey in Europe.

Area, 66,500 sq. miles.
Population, 20,000,000.

CHIEF CITIES.

Towns.

1 Adrianople ..... F 1
2 Akhissar ..... F 1
3 Alcesio ..... F 1
4 Aradona ..... F 1
5 Bergama ..... F 1
6 Bergama ..... F 1
7 Bergama ..... F 1
8 Bergama ..... F 1
9 Bergama ..... F 1
10 Bergama ..... F 1
11 Bergama ..... F 1
12 Bergama ..... F 1
13 Bergama ..... F 1
14 Bergama ..... F 1
15 Bergama ..... F 1
16 Bergama ..... F 1
17 Bergama ..... F 1
18 Bergama ..... F 1
19 Bergama ..... F 1
20 Bergama ..... F 1
21 Bergama ..... F 1
22 Bergama ..... F 1
23 Bergama ..... F 1
24 Bergama ..... F 1
25 Bergama ..... F 1
26 Bergama ..... F 1
27 Bergama ..... F 1
28 Bergama ..... F 1
29 Bergama ..... F 1
30 Bergama ..... F 1
31 Bergama ..... F 1
32 Bergama ..... F 1
33 Bergama ..... F 1
34 Bergama ..... F 1
35 Bergama ..... F 1
36 Bergama ..... F 1
37 Bergama ..... F 1
38 Bergama ..... F 1
39 Bergama ..... F 1
40 Bergama ..... F 1
41 Bergama ..... F 1
42 Bergama ..... F 1
43 Bergama ..... F 1
44 Bergama ..... F 1
45 Bergama ..... F 1
46 Bergama ..... F 1
47 Bergama ..... F 1
48 Bergama ..... F 1
49 Bergama ..... F 1
50 Bergama ..... F 1
51 Bergama ..... F 1
52 Bergama ..... F 1
53 Bergama ..... F 1
54 Bergama ..... F 1
55 Bergama ..... F 1
56 Bergama ..... F 1
57 Bergama ..... F 1
58 Bergama ..... F 1
59 Bergama ..... F 1
60 Bergama ..... F 1
61 Bergama ..... F 1
62 Bergama ..... F 1
63 Bergama ..... F 1
64 Bergama ..... F 1
65 Bergama ..... F 1
66 Bergama ..... F 1
67 Bergama ..... F 1
68 Bergama ..... F 1
69 Bergama ..... F 1
70 Bergama ..... F 1
71 Bergama ..... F 1
72 Bergama ..... F 1
73 Bergama ..... F 1
74 Bergama ..... F 1
75 Bergama ..... F 1
76 Bergama ..... F 1
77 Bergama ..... F 1
78 Bergama ..... F 1
79 Bergama ..... F 1
80 Bergama ..... F 1
81 Bergama ..... F 1
82 Bergama ..... F 1
83 Bergama ..... F 1
84 Bergama ..... F 1
85 Bergama ..... F 1
86 Bergama ..... F 1
87 Bergama ..... F 1
88 Bergama ..... F 1
89 Bergama ..... F 1
90 Bergama ..... F 1
91 Bergama ..... F 1
92 Bergama ..... F 1
93 Bergama ..... F 1
94 Bergama ..... F 1
95 Bergama ..... F 1
96 Bergama ..... F 1
97 Bergama ..... F 1
98 Bergama ..... F 1
99 Bergama ..... F 1
100 Bergama ..... F 1
101 Bergama ..... F 1
102 Bergama ..... F 1
103 Bergama ..... F 1
104 Bergama ..... F 1
105 Bergama ..... F 1
106 Bergama ..... F 1
107 Bergama ..... F 1
108 Bergama ..... F 1
109 Bergama ..... F 1
110 Bergama ..... F 1
111 Bergama ..... F 1
112 Bergama ..... F 1
113 Bergama ..... F 1
114 Bergama ..... F 1
115 Bergama ..... F 1
116 Bergama ..... F 1
117 Bergama ..... F 1
118 Bergama ..... F 1
119 Bergama ..... F 1
120 Bergama ..... F 1
121 Bergama ..... F 1
122 Bergama ..... F 1
123 Bergama ..... F 1
124 Bergama ..... F 1
125 Bergama ..... F 1
126 Bergama ..... F 1
127 Bergama ..... F 1
128 Bergama ..... F 1
129 Bergama ..... F 1
130 Bergama ..... F 1
131 Bergama ..... F 1
132 Bergama ..... F 1
133 Bergama ..... F 1
134 Bergama ..... F 1
135 Bergama ..... F 1
136 Bergama ..... F 1
137 Bergama ..... F 1
138 Bergama ..... F 1
139 Bergama ..... F 1
140 Bergama ..... F 1
141 Bergama ..... F 1
142 Bergama ..... F 1
143 Bergama ..... F 1
144 Bergama ..... F 1
145 Bergama ..... F 1
146 Bergama ..... F 1
147 Bergama ..... F 1
148 Bergama ..... F 1
149 Bergama ..... F 1
150 Bergama ..... F 1
151 Bergama ..... F 1
152 Bergama ..... F 1
153 Bergama ..... F 1
154 Bergama ..... F 1
155 Bergama ..... F 1
156 Bergama ..... F 1
157 Bergama ..... F 1
158 Bergama ..... F 1
159 Bergama ..... F 1
160 Bergama ..... F 1
161 Bergama ..... F 1
162 Bergama ..... F 1
163 Bergama ..... F 1
164 Bergama ..... F 1
165 Bergama ..... F 1
166 Bergama ..... F 1
167 Bergama ..... F 1
168 Bergama ..... F 1
169 Bergama ..... F 1
170 Bergama ..... F 1
171 Bergama ..... F 1
172 Bergama ..... F 1
173 Bergama ..... F 1
174 Bergama ..... F 1
175 Bergama ..... F 1
176 Bergama ..... F 1
177 Bergama ..... F 1
178 Bergama ..... F 1
179 Bergama ..... F 1
180 Bergama ..... F 1
181 Bergama ..... F 1
182 Bergama ..... F 1
183 Bergama ..... F 1
184 Bergama ..... F 1
185 Bergama ..... F 1
186 Bergama ..... F 1
187 Bergama ..... F 1
188 Bergama ..... F 1
189 Bergama ..... F 1
190 Bergama ..... F 1
191 Bergama ..... F 1
192 Bergama ..... F 1
193 Bergama ..... F 1
194 Bergama ..... F 1
195 Bergama ..... F 1
196 Bergama ..... F 1
197 Bergama ..... F 1
198 Bergama ..... F 1
199 Bergama ..... F 1
200 Bergama ..... F 1
201 Bergama ..... F 1
202 Bergama ..... F 1
203 Bergama ..... F 1
204 Bergama ..... F 1
205 Bergama ..... F 1
206 Bergama ..... F 1
207 Bergama ..... F 1
208 Bergama ..... F 1
209 Bergama ..... F 1
210 Bergama ..... F 1
211 Bergama ..... F 1
212 Bergama ..... F 1
213 Bergama ..... F 1
214 Bergama ..... F 1
215 Bergama ..... F 1
216 Bergama ..... F 1
217 Bergama ..... F 1
218 Bergama ..... F 1
219 Bergama ..... F 1
220 Bergama ..... F 1
221 Bergama ..... F 1
222 Bergama ..... F 1
223 Bergama ..... F 1
224 Bergama ..... F 1
225 Bergama ..... F 1
226 Bergama ..... F 1
227 Bergama ..... F 1
228 Bergama ..... F 1
229 Bergama ..... F 1
230 Bergama ..... F 1
231 Bergama ..... F 1
232 Bergama ..... F 1
233 Bergama ..... F 1
234 Bergama ..... F 1
235 Bergama ..... F 1
236 Bergama ..... F 1
237 Bergama ..... F 1
238 Bergama ..... F 1
239 Bergama ..... F 1
240 Bergama ..... F 1
241 Bergama ..... F 1
242 Bergama ..... F 1
243 Bergama ..... F 1
244 Bergama ..... F 1
245 Bergama ..... F 1
246 Bergama ..... F 1
247 Bergama ..... F 1
248 Bergama ..... F 1
249 Bergama ..... F 1
250 Bergama ..... F 1
251 Bergama ..... F 1
252 Bergama ..... F 1
253 Bergama ..... F 1
254 Bergama ..... F 1
255 Bergama ..... F 1
256 Bergama ..... F 1
257 Bergama ..... F 1
258 Bergama ..... F 1
259 Bergama ..... F 1
260 Bergama ..... F 1
261 Bergama ..... F 1
262 Bergama ..... F 1
263 Bergama ..... F 1
264 Bergama ..... F 1
265 Bergama ..... F 1
266 Bergama ..... F 1
267 Bergama ..... F 1
268 Bergama ..... F 1
269 Bergama ..... F 1
270 Bergama ..... F 1
271 Bergama ..... F 1
272 Bergama ..... F 1
273 Bergama ..... F 1
274 Bergama ..... F 1
275 Bergama ..... F 1
276 Bergama ..... F 1
277 Bergama ..... F 1
278 Bergama ..... F 1
279 Bergama ..... F 1
280 Bergama ..... F 1
281 Bergama ..... F 1
282 Bergama ..... F 1
283 Bergama ..... F 1
284 Bergama ..... F 1
285 Bergama ..... F 1
286 Bergama ..... F 1
287 Bergama ..... F 1
288 Bergama ..... F 1
289 Bergama ..... F 1
290 Bergama ..... F 1
291 Bergama ..... F 1
292 Bergama ..... F 1
293 Bergama ..... F 1
294 Bergama ..... F 1
295 Bergama ..... F 1
296 Bergama ..... F 1
297 Bergama ..... F 1
298 Bergama ..... F 1
299 Bergama ..... F 1
300 Bergama ..... F 1
301 Bergama ..... F 1
302 Bergama ..... F 1
303 Bergama ..... F 1
304 Bergama ..... F 1
305 Bergama ..... F 1
306 Bergama ..... F 1
307 Bergama ..... F 1
308 Bergama ..... F 1
309 Bergama ..... F 1
310 Bergama ..... F 1
311 Bergama ..... F 1
312 Bergama ..... F 1
313 Bergama ..... F 1
314 Bergama ..... F 1
315 Bergama ..... F 1
316 Bergama ..... F 1
317 Bergama ..... F 1
318 Bergama ..... F 1
319 Bergama ..... F 1
320 Bergama ..... F 1
321 Bergama ..... F 1
322 Bergama ..... F 1
323 Bergama ..... F 1
324 Bergama ..... F 1
325 Bergama ..... F 1
326 Bergama ..... F 1
327 Bergama ..... F 1
328 Bergama ..... F 1
329 Bergama ..... F 1
330 Bergama ..... F 1
331 Bergama ..... F 1
332 Bergama ..... F 1
333 Bergama ..... F 1
334 Bergama ..... F 1
335 Bergama ..... F 1
336 Bergama ..... F 1
337 Bergama ..... F 1
338 Bergama ..... F 1
339 Bergama ..... F 1
340 Bergama ..... F 1
341 Bergama ..... F 1
342 Bergama ..... F 1
343 Bergama ..... F 1
344 Bergama ..... F 1
345 Bergama ..... F 1
346 Bergama ..... F 1
347 Bergama ..... F 1
348 Bergama ..... F 1
349 Bergama ..... F 1
350 Bergama ..... F 1
351 Bergama ..... F 1
352 Bergama ..... F 1
353 Bergama ..... F 1
354 Bergama ..... F 1
355 Bergama ..... F 1
356 Bergama ..... F 1
357 Bergama ..... F 1
358 Bergama ..... F 1
359 Bergama ..... F 1
360 Bergama ..... F 1
361 Bergama ..... F 1
362 Bergama ..... F 1
363 Bergama ..... F 1
364 Bergama ..... F 1
365 Bergama ..... F 1
366 Bergama ..... F 1
367 Bergama ..... F 1
368 Bergama ..... F 1
369 Bergama ..... F 1
370 Bergama ..... F 1
371 Bergama ..... F 1
372 Bergama ..... F 1
373 Bergama ..... F 1
374 Bergama ..... F 1
375 Bergama ..... F 1
376 Bergama ..... F 1
377 Bergama ..... F 1
378 Bergama ..... F 1
379 Bergama ..... F 1
380 Bergama ..... F 1
381 Bergama ..... F 1
382 Bergama ..... F 1
383 Bergama ..... F 1
384 Bergama ..... F 1
385 Bergama ..... F 1
386 Bergama ..... F 1
387 Bergama ..... F 1
388 Bergama ..... F 1
389 Bergama ..... F 1
390 Bergama ..... F 1
391 Bergama ..... F 1
392 Bergama ..... F 1
393 Bergama ..... F 1
394 Bergama ..... F 1
395 Bergama ..... F 1
396 Bergama ..... F 1
397 Bergama ..... F 1
398 Bergama ..... F 1
399 Bergama ..... F 1
400 Bergama ..... F 1
401 Bergama ..... F 1
402 Bergama ..... F 1
403 Bergama ..... F 1
404 Bergama ..... F 1
405 Bergama ..... F 1
406 Bergama ..... F 1
407 Bergama ..... F 1
408 Bergama ..... F 1
409 Bergama ..... F 1
410 Bergama ..... F 1
411 Bergama ..... F 1
412 Bergama ..... F 1
413 Bergama ..... F 1
414 Bergama ..... F 1
415 Bergama ..... F 1
416 Bergama ..... F 1
417 Bergama ..... F 1
418 Bergama ..... F 1
419 Bergama ..... F 1
420 Bergama ..... F 1
421 Bergama ..... F 1
422 Bergama ..... F 1
423 Bergama ..... F 1
424 Bergama ..... F 1
425 Bergama ..... F 1
426 Bergama ..... F 1
427 Bergama ..... F 1
428 Bergama ..... F 1
429 Bergama ..... F 1
430 Bergama ..... F 1
431 Bergama ..... F 1
432 Bergama ..... F 1
433 Bergama ..... F 1
434 Bergama ..... F 1
435 Bergama ..... F 1
436 Bergama ..... F 1
437 Bergama ..... F 1
438 Bergama ..... F 1
439 Bergama ..... F 1
440 Bergama ..... F 1
441 Bergama ..... F 1
442 Bergama ..... F 1
443 Bergama ..... F 1
444 Bergama ..... F 1
445 Bergama ..... F 1
446 Bergama ..... F 1
447 Bergama ..... F 1
448 Bergama ..... F 1
449 Bergama ..... F 1
450 Bergama ..... F 1
451 Bergama ..... F 1
452 Bergama ..... F 1
453 Bergama ..... F 1
454 Bergama ..... F 1
455 Bergama ..... F 1
456 Bergama ..... F 1
457 Bergama ..... F 1
458 Bergama ..... F 1
459 Bergama ..... F 1
460 Bergama ..... F 1
461 Bergama ..... F 1
462 Bergama ..... F 1
463 Bergama ..... F 1
464 Bergama ..... F 1
465 Bergama ..... F 1
466 Bergama ..... F 1
467 Bergama ..... F 1
468 Bergama ..... F 1
469 Bergama ..... F 1
470 Bergama ..... F 1
471 Bergama ..... F 1
472 Bergama ..... F 1
473 Bergama ..... F 1
474 Bergama ..... F 1
475 Bergama ..... F 1
476 Bergama ..... F 1
477 Bergama ..... F 1
478 Bergama ..... F 1
479 Bergama ..... F 1
480 Bergama ..... F 1
481 Bergama ..... F 1
482 Bergama ..... F 1
483 Bergama ..... F 1
484 Bergama ..... F 1
485 Bergama ..... F 1
486 Bergama ..... F 1
487 Bergama ..... F 1
488 Bergama ..... F 1
489 Bergama ..... F 1
490 Bergama ..... F 1
491 Bergama ..... F 1
492 Bergama ..... F 1
493 Bergama ..... F 1
494 Bergama ..... F 1
495 Bergama ..... F 1
496 Bergama ..... F 1
497 Bergama ..... F 1
498 Bergama ..... F 1
499 Bergama ..... F 1
500 Bergama ..... F 1
501 Bergama ..... F 1
502 Bergama ..... F 1
503 Bergama ..... F 1
504 Bergama ..... F 1
505 Bergama ..... F 1
506 Bergama ..... F 1
507 Bergama ..... F 1
508 Bergama ..... F 1
509 Bergama ..... F 1
510 Bergama ..... F 1
511 Bergama ..... F 1
512 Bergama ..... F 1
513 Bergama ..... F 1
514 Bergama ..... F 1
515 Bergama ..... F 1
516 Bergama ..... F 1
517 Bergama ..... F 1
518 Bergama ..... F 1
519 Bergama ..... F 1
520 Bergama ..... F 1
521 Bergama ..... F 1
522 Bergama ..... F 1
523 Bergama ..... F 1
524 Bergama ..... F 1
525 Bergama ..... F 1
526 Bergama ..... F 1
527 Bergama ..... F 1
528 Bergama ..... F 1
529 Bergama ..... F 1
530 Bergama ..... F 1
531 Bergama ..... F 1
532 Bergama ..... F 1
533 Bergama ..... F 1
534 Bergama ..... F 1
535 Bergama ..... F 1
536 Bergama ..... F 1
537 Bergama ..... F 1
538 Bergama ..... F 1
539 Bergama ..... F 1
540 Bergama ..... F 1
541 Bergama ..... F 1
542 Bergama ..... F 1
543 Bergama ..... F 1
544 Bergama ..... F 1
545 Bergama ..... F 1
546 Bergama ..... F 1
547 Bergama ..... F 1
548 Bergama ..... F 1
549 Bergama ..... F 1
550 Bergama ..... F 1
551 Bergama ..... F 1
552 Bergama ..... F 1
553 Bergama ..... F 1
554 Bergama ..... F 1
555 Bergama ..... F 1
556 Bergama ..... F 1
557 Bergama ..... F 1
558 Bergama ..... F 1
559 Bergama ..... F 1
560 Bergama ..... F 1
561 Bergama ..... F 1
562 Bergama ..... F 1
563 Bergama ..... F 1
564 Bergama ..... F 1
565 Bergama ..... F 1
566 Bergama ..... F 1
567 Bergama ..... F 1
568 Bergama ..... F 1
569 Bergama ..... F 1
570 Bergama ..... F 1
571 Bergama ..... F 1
572 Bergama ..... F 1
573 Bergama ..... F 1
574 Bergama ..... F 1
575 Bergama ..... F 1
576 Bergama ..... F 1
577 Bergama ..... F 1
578 Bergama ..... F 1
579 Bergama ..... F 1
580 Bergama ..... F 1
581 Bergama ..... F 1
582 Bergama ..... F 1
583 Bergama ..... F 1
584 Bergama ..... F 1
585 Bergama ..... F 1
586 Bergama ..... F 1
587 Bergama ..... F 1
588 Bergama ..... F 1
589 Bergama ..... F 1
590 Bergama ..... F 1
591 Bergama ..... F 1
592 Bergama ..... F 1
593 Bergama ..... F 1
594 Bergama ..... F 1
595 Bergama ..... F 1
596 Bergama ..... F 1
597 Bergama ..... F 1
598 Bergama ..... F 1
599 Bergama ..... F 1
600 Bergama ..... F 1

TURKEY IN EUROPE,
BULGARIA, MONTENEGRO,
ROUMANIA AND SERVIA.
SCALE OF MILES
AUSTRO HUNGARIAN MONARCHY
TRANSYLVANIA
BOSNIA
HERZEGOVINA
MONTENEGRO
ALBANIA
ROUMELIA
EASTERN RUMELIA
ROUMANIA
BULGARIA
DOBRUDSCHA
BUCHAREST
CONSTANTINOPLE
SEA OF MARMARA
BLACK SEA
ADRIATIC SEA
IONIAN SEA
GULF OF TARANTO
AEGEAN ARCHIPELAGO
TURKEY IN ASIA
CRETE OR CANDIA
Mouths of the Danube
Foggia
Manfredonia
Gulf of Manfredonia
Cosenza
Gulf of Squillace
Lagosta
Meleda
Ragusa
Old Ragusa
Cattaro
Budapesth
Buda
Kishenev
Kilia
Galatz
Braila
Varna
Rustchuk
Sofia
Philippopolis
Tirnova
Adrianople
Salonica
Scutari
Tirana
Ochrida
Uskub
Prizrend
Ichibej
Kragujevatz
Semendria
Belgrade
Vidin
Lom Palanka
Kustendjeh
Hirsova
Tulcea
Bolgrad
Cahul
Leova
Bendery
Ungheni
Jassy
Botoshani
Dorohoi
Suceava
Radautz
Kimpulung
Bistritza
Piatra
Focsani
Rimnik
Braila
Galatz
Craiova
Slatina
Turnu Magurele
Giurgevo
Oltenitza
Kalafat
Turnu
Bacau
Roman
Fokshani
Galatz
Ismail
Reni
Kilia
Bolgrad
Cahul
Leova
Kishenev

CRETE
OR
CANDIA
Scale of Miles
Longitude East from Greenwich
Longitude East from Washington
MEDITERRANEAN SEA
Gulf of Kisamos
Kisamos
Canea
CANEA BAY
LEVKA MTS
SPHAKIA MTS
PSILORITIS MTS
Rethimo
Castle Mylopotamo
Candia
Paximadi
Dragonara
Yanis I.
Cape Sidero
Anti Gozo I.
Gozo I.
Pt Matala
Port Cabolimno
Calderon or Gnedurn-nisi I.
Kasteli
Kyrenia
Kythrea
Morphou
MORPHOU BAY
KHRYSOKHOU BAY
Nicosia
Famagusta
FAMAGUSTA BAY
Larnaka
LARNAKA BAY
Limassol
LIMASSOL
Paphos
PAPHOS
Ayios Theodoros
CYPRUS
EPISKOPI BAY
AKROTIRI BAY

Russia-in-Asia

Area, 6,564,778 sq. miles.
Population, 22,697,469.

CHIEF CITIES.

Thous.

17 Andidjan.....E 4
112 Baku.....A 4
20 Barnaul.
56 Ekaterinburg.....D 5
51 Irkutsk.....I 5
[illegible]
[illegible]
[illegible]
[illegible]
10 Lungan.
31 Namangan...
37 Old Marghelan...E 11
[illegible]
36 Osh.....E 1
33 Samarcand.....D 12
27 Semipalatinsk....F 7
156 Tashkend.
160 Tiflis.....
21 Tobolsk.....
32 Tomsk.....G 5
[illegible] Tyumen.....
20 Vladivostok.....
23 Vyernyi.....
[illegible]
[illegible]

Central Asia.

Afghanistan.
Area, 279,000 square miles.
Population, 4,000,000.
CHIEF CITIES.
Thous.
30 Andkhoi.
6 Balkh.....
5 Charikar.
2 Dehi-Haji.
10 Ghuznee

Baluchistan.
Area, 130,000 square miles.
Population, 500,000.
CHIEF CITIES.
Thous.
5 Bagh....
10 Bela

Bokhara.
(Russian.)
Area, 92,300 square miles.
Population, 2,330,000.
CHIEF CITIES.
Thous.
100 Bokhara
10 Cesar
35 Karshi...
10 Kituar...
10 Shar-e-Sabz.

Khiva.
(Russian.)
Area, 22,320 square miles.
Population, 700,000.
CHIEF CITY.
Thous.
6 Khiva

JAPAN.

Area, 152,655 sq. miles.
Population, 46,000,599.

CHIEF CITIES.

Thous.	
11 Aikawa	J 12
18 Akimagaseki	N 3
21 Akashi	M 7
26 Akita	B 15
19 Amv-ga-saki	M 7
14 Ashikaga	K 13
21 Ashio	K 11
21 Atsuta	L 10
27 Awomori	G 14
29 Chiba	L 14
25 Chuhi Aramo	L 14
13 Eashi	F 14
43 Fukui	L 10
61 Fukuoka	F 2
14 Fukushima	I 14
15 Fukuyama	M 5
11 Fukuyama	F 14
11 Furadashi	L 14
10 Fusatsu	L 11
21 Fushimi	M 10
31 Gifu	L 10
11 Hachi-to-ke	G 15
22 Hachiji	L 13
24 Hagi	L 4
29 Hakata	N 2
74 Hakodate	F 14
13 Hamamatsu	M 12
20 Hikone	L 10
26 Hiroej	M 7
11 Hiroi	K 11
18 Hiroshima	N 4
31 Hiroisaki	G 14
114 Hiroshima	M 4
13 Ida	K 11
34 Imabara	N 5
15 Ishi-no-maki	I 15
10 Iwakuni	M 4
37 Kagoshima	P 2
82 Kanazawa	K 8
12 Kanogawa	L 11
16 Karagoe	L 13
632 Kioto	M 7
13 Kishiwada	M 7
195 Kobe	N 5
37 Kochi	L 12
36 Koda	N 2
22 Kokura	K 10
26 Komatsu	L 10
13 Koriyama	L 10
10 Kuma-ga-ya	K 13
68 Kumamoto	O 2
11 Kume	N 5
28 Kurume	N 2
20 Kwana	L 8
11 Kwanonji	N 5
20 Mabashi	K 12
19 Maebashi	M 6
34 Maeue	L 5
31 Matsumoto	K 12
34 Matsuyama	N 5
13 Matsuzaka	M 8
39 Mayebashi	K 12
32 Mito	K 12
33 Miyo	K 14
10 Miyako-no-yo	J 14
24 Moji	N 3
31 Morioka	G 15
11 Murakami	I 13
18 Muga	N 6
34 Nada	I 2
30 Nagano	K 12
16 Nagoka	K 14
75 Nagasaki	O 1
253 Nagoya	L 10
15 Nakatsu	N 2
30 Nara	M 8
51 Niigato	J 10
11 Nishi-no-Mya	L 9
10 Nishiro	G 14
10 Nomazu	L 10
14 Onawara	L 13
16 Onaki	M 8
15 Ota	N 3
56 Okayama	L 5
18 Onizaki	L 9
22 Owerjichi	M 5
753 Osaka	M 7
55 Otaru	D 14
34 Otsu	M 8
28 Sasa	N 2
50 Sakai	M 7
22 Sasata	H 14
35 Sapporo	D 14
83 Sendai	I 15
18 Sanjo	I 13
18 Shinata	J 13
41 Shizuoka	L 10
18 Shimabara	O 2
17 Shinagawa	L 14
11 Shinjo	H 14
25 Shori	Q 2
34 Takamatsu	M 5
21 Takooka	K 11
30 Takaski	J 13
20 Takata	J 12
14 Takayama	K 11
22 Tedligi	K 11
62 Tokushima	M 6
12 Tokuyama	M 3
1,390 Tokyo	L 11
28 Tottori	L 6
21 Tsuchiseki	M 9
59 Tsuma	K 11
31 Tsu	R 11
12 Tsuruga	M 10
20 Tsurioka	H 14
18 Uso	M 8
28 Uyamada	M 8
11 Usiu	K 11
11 Usiki	N 3
36 Usunomiya	K 14
11 Uwajima	N 4
29 Uyeda	K 9
29 Wakamatsu	J 14
57 Wakayama	M 7
22 Yamada	M 8
34 Yamaguta	H 12
19 Yamaguchi	M 3
19 Yamagawa	N 2
30 Yatsushiro	O 2
25 Yokokichi	M 8
158 Yokohama	L 11
15 Yokoseka	L 12
12 Yonago	L 6
5 Yonezawa	J 14

JAPAN
EXPLANATION.
1. Hokkaido.
2. Tozendo...
3. Hokurokudo.
4. Tokaido.
5. Sanindo
6. Sanyodo...
7. Gokinaido
8. Nankaido
9. Saikaido.
SCALE OF MILES
LONGITUDE WEST FROM WASHINGTON
PACIFIC OCEAN
SEA OF JAPAN
KOREA
KIUSHIU
SHIKOKU
HONSHIU
YEZO
Port Lazarev
Port Hamilton
Tsushima
Iki I.
Goto Is.
Oki I.
Sado Is.
Yezo Is.
Kunashiri I.
Kamchatka
Sakhalin
Ko Rima
Bonin Is.
Volcano Is.
Ko Tokio
Ko Hima
Ko Sima
Ko Ima
Ko Ima
Ko

CHINA.

Area, 4,218,401
Square miles,
Population,
402,680,000.

CHIEF CITIES.

Thous.	City	Map
96	Amoy	F 5
2,500	Canton	E 6
500	Changchau	F 5
300	Changsha	G 5
50	Changte	D 4
200	Chaochau	F 4
120	Cheefoo	G 2
75	Chengting	C 4
250	Chengtu	C 4
140	Chingkiang	F 3
130	Chink	E 3
37	Chinwang	F 2
300	Chunking	C 4
650	Foochow	F 5
20	Funing	G 5
30	Guma	A 2
80	Hanchung	E 5
800	Hanchow	G 4
800	Hankow	E 4
100	Hanyang	E 4
250	Hong Kong	E 6
100	Huchau	G 4
34	Ichang	D 4
100	Kaifeng	E 3
70	Kalgan	[illegible]
—	Kiau Chau	[illegible]
25	[illegible]	C 4
500	[illegible]	D 4
120	[illegible]	F 4
55	Kiukiang	E 4
41	Kiungchow	D 6
30	Kukukhoto	D 1
15	Kuldja	[illegible]
50	Kungchang	[illegible]
—	Kwangchauwan	D 6
22	Lungchau	C 6
70	Macao	E 6
12	Mengtsz	B 6
130	Nanchang	F 4
200	Nanche	F 4
150	Nankang	F 4
40	Nanning	E 4
60	Newchwang	G 1
255	Ningpo	G 4
75	Onhwei	[illegible]
25	Pakhoi	C 6
125	Paoting	B 4
900	Pekin	[illegible]
—	Port Arthur	G 2
50	Samshui	E 6
—	San Mun	G 4
460	Shanghai	G 4
500	Shaohing	[illegible]
73	Shasi	F 4
700	Siangtan	[illegible]
500	Singanfu	D 3
60	[illegible]	F 5
500	[illegible]	F 4
300	[illegible]	C 4
35	Swatow	F 6
15	Szemao	B 6
45	[illegible]	F 4
250	Taiyuan	E 2
100	Taku	F 5
500	Tatsienlu	G 4
230	Tengchau	F 2
950	Tientsin	F 2
18	Tochau	E 4
250	Victoria	E 6
—	Weihaiwei	G 2
800	Wenchow	G 5
50	Wuchow	D 6
80	Wuhu	F 4

COREA.

Area, 85,000
Square miles.
Population,
10,528,937.

CHIEF CITIES.

Thous.	City	Map
50	Chemulpo	H 2
10	Fusan	I 3
30	Ping Yang	H 2
250	Seoul	H 2
10	Wonsan	H 2

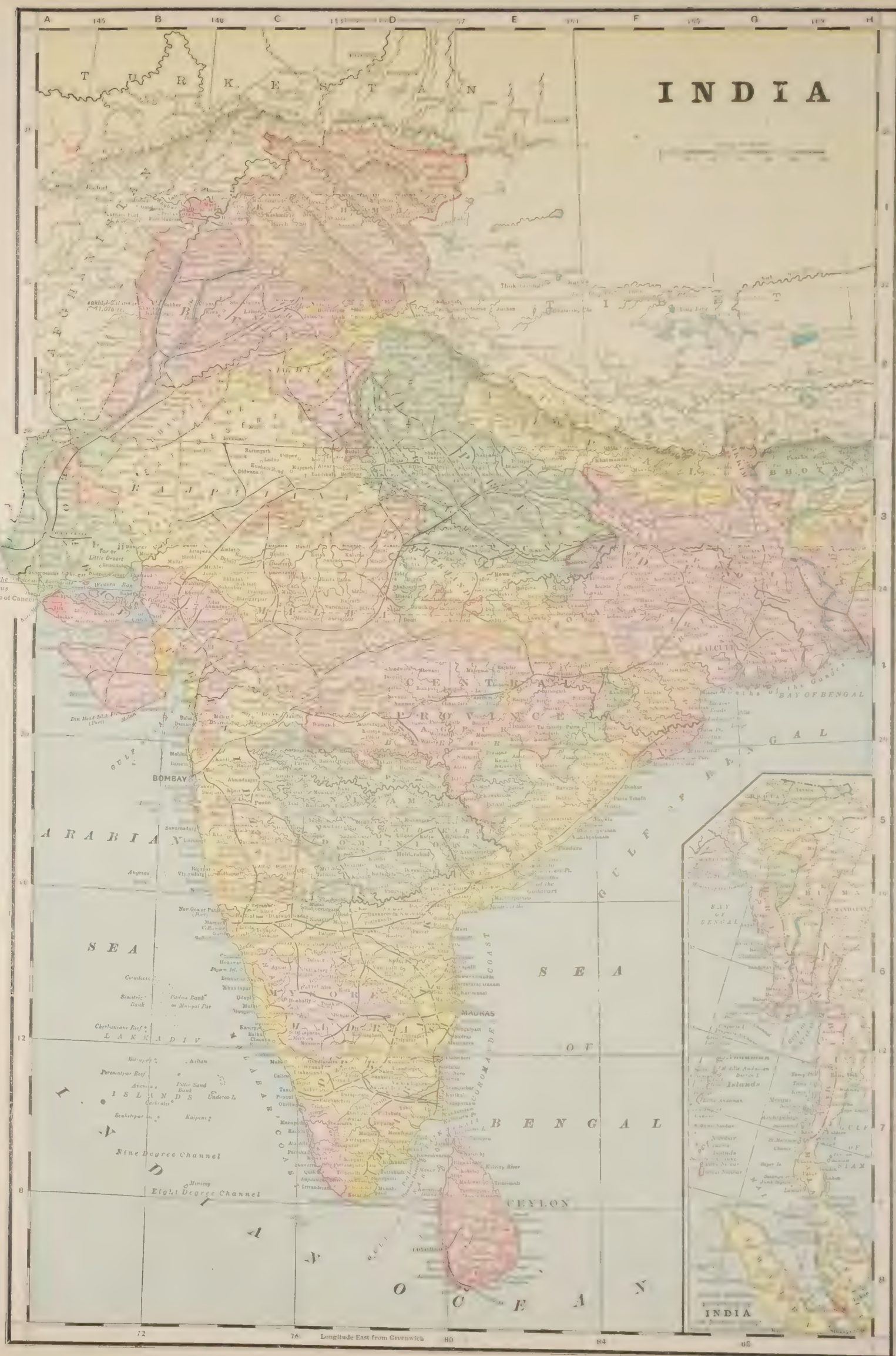

INDIA and CEYLON.

NEPAL.

Area, 54,000 sq. miles.
Population, 2,000,000.
CHIEF CITY.

Thous.
4 Kathmandu ..... F 3

Turkey in Asia.

Area, 687,000 sq. miles.
Population, 21,600,000.

CHIEF CITIES.

Thous.

13 Adana.....D 3
15 Adana.....D 3
30 Afiun Karahissar..C 3
15 Aidin.....C 3
20 Aintab.....E 3
34 Aivali.....C 2
15 Akshehr.....C 3
180 Aleppo.....E 3
25 Angora.....E 2
30 Antioch.....D 3
12 Antivari.....E 3
35 Angkir.....E 3
180 Bagdad.....F 4
125 Bajazeed.....C 3
30 Bassorah.....G 3
100 Beirut.....E 4
25 Bitlis.....F 3
10 Bolu.....D 2
38 Brusa.....C 2
30 Dair el Kamar.....E 4
200 Damascus.....E 4
10 Denizli.....—
20 Derendil.....C 3
40 Diarbekr.....E 3
20 Eghridir.....C 3
60 Erzeroum.....F 3
11 Hassah.....E 3
20 Hama.....E 4
10 Hillah.....F 4
15 Ismid.....C 2
60 Kastamuni.....D 3
210 Kastamuni.....D 3
18 Kerasook.....F 2
25 Konieh.....D 3
60 Kutaya.....C 3
50 Marassa.....C 3
15 Mardin.....F 3
45 Mecca.....—
45 Mosul.....F 3
11 Musaitch.....C 2
15 Nicomedia.....D 3
100 Rhodes.....C 4
10 Rowandiz.....F 3
50 Salonica.....—
18 Scutari Nova.....C 2
30 Scutari.....F 2
10 Sidon.....E 4
10 Sinope.....E 2
48 Smyrna.....D 3
200 Smyrna.....C 3
12 Tarsus.....D 3
60 Tokat.....E 2
45 Trebizonde.....E 2
30 Tripoli.....E 4
30 Van.....F 3
25 Yuzgat.....D 3

Cyprus.

(British.)

Area, 3,584 sq. miles.
Population, 209,286.

CHIEF CITIES.

Thous.

8 Larnaka.....D 4
7 Limassol.....D 4
13 Nicosia.....D 3

PERSIA.

Area, 650,000 square miles.
Population, 9,000,000.

CITIES.

Tarom	
5 Ahareh	E 3
10 Ahar	B 1
7 Ahwaz	C 5
23 Ardebil	E 2
12 Arvanbil	C 1
5 Ard Kan	E 4
3 Ask	E 3
20 Asmabad	F 3
4 Babahan	D 5
6 Bam	H 6
50 Dachirruh	E 2
8 Bindar	B 3
7 Bisam	F 3
12 Bunabrd	C 4
20 Bushire	D 7
2 Chinar	I 8
15 Farah	F 6
3 Dermeyend	E 3
15 Dilman	A 1
18 Feen	E 6
2 Fort	F 7
30 Ghazdan	C 3
60 Ispahan	D 4
15 Jasik	F 6
40 Kalah	D 4
4 Karroon	E 6
25 Kasvin	D 2
40 Kerman	G 5
28 Kermanshah	B 3
1 Khoi	D 1
8 Khorramabad	D 3
2 Kom	F 4
4 Kouchan	E 5
15 Lar	F 7
21 Lenjan	B 3
6 Meshed	H 2
9 Mian	H 2
20 Ze	C 2
15 Sari	P 6
25 Shiraz	C 1
8 Shuster	C 4
1 Tabriz	E 1
18 Tarbiz	E 6
6 Taft	F 6
30 Teheran	D 2
25 Tumbak	F 7
3 Yezdikhast	E 3
40 Yezd	G 4

EAST INDIES

BORNEO.
(British & Dutch)
Area, 290,000 square miles
Population, 1,846,000.
CHIEF CITIES.
Thous.
20 Brunei.....D 5
6 Sandakan Bay.....E 4
18 Sarawak.....D 5
2 Victoria.....E 4

Celebes.
(Dutch.)
Area, 71,000 square miles.
Population, 2,000,000.
CHIEF CITY.
Thous.
20 Macassar.....E 7

French Indo-China
Area, 196,442 square miles.
Population, 9,534,453.
Annam and Laos.
Area, 100,000 square miles.
Population, 5,000,000.
Cambodia.
Area, 38,600 square miles.
Population, 1,500,000.
Cochin-China.
Area, 23,082 square miles.
Population, 2,034,453.
Tonquin.
Area, 34,740 square miles
Population, 10,000,000.
CHIEF CITIES
Thous.
150 Hanoi.....C 1
70 Hue.....C 2
23 La Grande Aldee....—
33 Nedounkadou.....—
47 Oulgaret.....—
50 Pnom Penh.....B 3
90 Saigon.....C 3
25 Shandernagor.....—
86 Villenour.....—

JAVA.
(Dutch.)
Area, 51,000 square miles.
Population, 24,000,000.
CHIEF CITIES.
Thous.
110 Batavia.....C 7
60 Samarang.....D 7
140 Soerabaya.....D 7

For Philippine Islands, see separate map of same.

SIAM.
Area, 220,000 square miles.
Population, 10,000,000.
CHIEF CITIES.
Thous.
600 Bangkok.....H 11
30 Chanta-bun.....H 10
40 Yuthia.....H 10

SUMATRA.
Area, 161,000 Square miles
Population, 3,000,000.

NORTH PACIFIC OCEAN
CAROLINE ISLANDS
(GERMANY)
PELLEW IS.
Babuyanes Islands
Philippine Islands
Celebes
Molucca Sea
Banda Sea
Timor Sea
Arafura Sea
Gulf of Carpentaria
AUSTRALIA
New Guinea
Torres Strait
Palau Islands
Tulour Islands
Northumberland Shoal
Helen's Shoal
Coral Bank
Yap
Philip I.
Thirteen Is.
Gulway Is.
Johannes
St. Andrews Is.
Muriers
Lord North's Isl.
Pegan Isl.
S. David's or Freewill Is.
Great Bay
Boomsjes Is.
Jobie Strait
Great Providence
Long Isl.
Traytor's Is.
Lit. Providence
Stephen's Is.
Dove Is.
Greenwood Isl.
Salayer Isl.
Tiger Is. & Shoals
Hegadis
Tonin Is.
Mary Ann's
Kola Shoal
Goonong Apy
Lucapin Hay
Turtle Isl.
The Clove Islands
Banda
Mattabella Is.
Tonia
Kaweeter
Itong Lajar
Timor Laut
Wetter
Serwatty Is.
Kisser
Valsche Cape
Semao
Strait of Rote or Semao
Banjoar
Dawe
Ashmore's Shoal
Hibernia's Shoal
Cartier's Shoal
Cape Ford
Wessel Cape
Wessel Is.
Pagita Cay's Is.
Cape Wiberforce
Melville Isl.
Palmerston
Arnhem Bay
Cape Keerweer
Pera Head
Cape Samuel
Cape Kimberley
Banks
Mulgrave Isl.
Prince of Wales Isl.
Endeavour Strait
Wallis Is.
Cape Cleveland
Bolt Bay
Chase Board
Douroux's Isl.
Matty's Isl.
Tiger's Isl.
Lit. Providence
Great Providence
Stephen's Is.
Long Isl.
Traytor's Is.
Jobie Strait
Great Bay
Boomsjes Is.
Sabuda
Leeuwarden Sh.
Drei Cape
Mattabella Is.
Tonia
Banda
Kaweeter
Itong Lajar
Turtle Isl.
Coulter

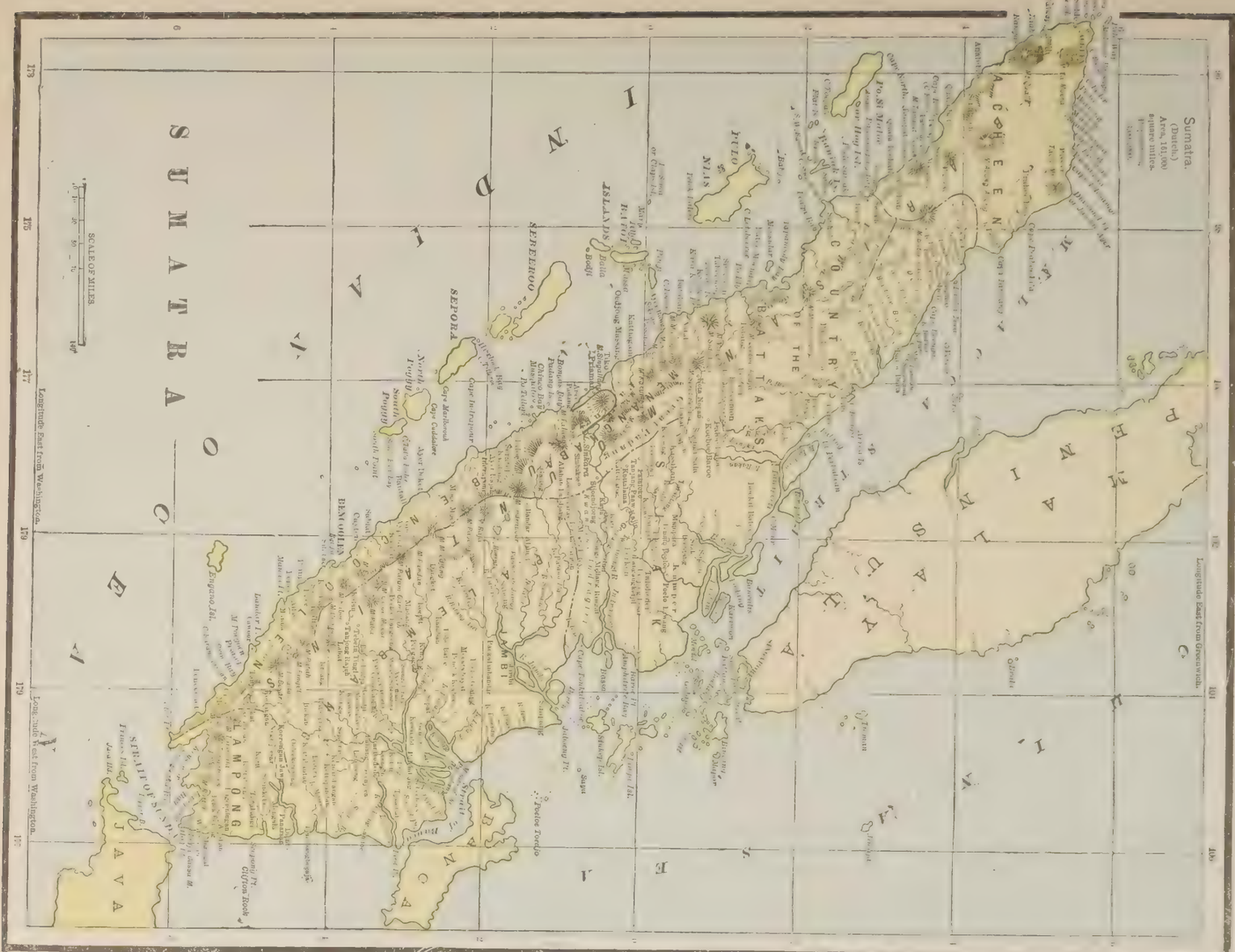
Sumatra.
(Dutch.)
Area, 161,000
square miles.
SUMATRA
SEREMBOO
SEPORA
BATTAKS
COUNTRY
SCALE OF MILES
Longitude East from Greenwich
Longitude West from Washington

Java.
(Dutch.)
Area, 51,000
square miles.
Population,
21,000,000.
CHIEF CITIES.
Thous.
110 Batavia
60 Samarang
140 Soer
Karimon
Java Islands
JAVA SEA
INDIAN OCEAN
BATAVIA
BUITENZORG
CHERIBON
SAMARANG
REMBANG
SOURABA
MADIOEN
JOGJAKERTA
BESOEKI
SCALE OF MILES
Longitude East 110 from Greenwich

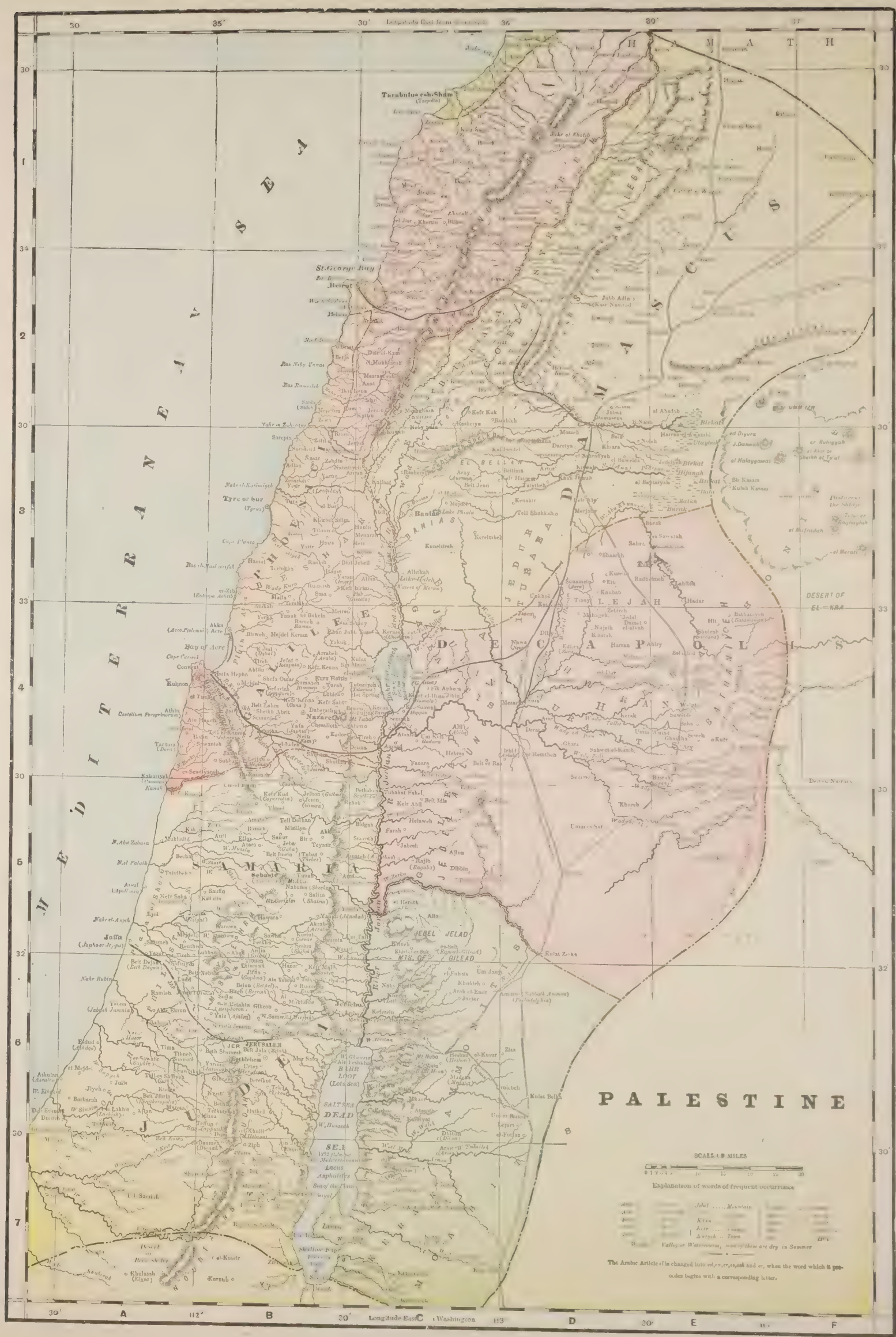
PALESTINE
MEDITERRANEAN SEA
HAMATH
Tarabulus esh-Sham (Tripoli)
St. George Bay
Beirut
Tyre or Sur
Bay of Acre
Nazareth
SAMARIA
JUDEA
JERUSALEM
Jaffa
DEAD SEA
BAHR LOT (Lots Sea)
JEBEL JELAD
MTS. OF GILEAD
DESERT OF EL-KAA
SCALE OF MILES
Explanation of words of frequent occurrence
Jebel ..... Mountain
Ain ..... Spring
Wady ..... Valley or Watercourse, most of these are dry in Summer
The Arabic Article el is changed into ed, en, er, es, esh and e, when the word which it precedes begins with a corresponding letter.
Longitude East from Washington
Palestine.
Area, 12,000 sq. miles
Population, 620,000
(Also included in Turkey in Asia.)
CHIEF CITIES
Thous.
16 Gaza
4 Hadera
10 Hebron
6 Nazareth ..... B 4
3 Ramleh ..... A 6
6 Safed ..... C 4

Central Africa

ANGOLA.
(Portuguese Colony.)
Area, 517,000 sq. miles
Population, 3,500,000
Chief City and Capital.
St. Paul de Loanda. M 5

BORNU.
Area, 50,000 sq. miles.
Population, 5,000,000.
CHIEF CITIES.

Thous.	
10 [illegible]	[illegible]
10 Borsari....	[illegible]
10 Bundi.	[illegible]
10 Doloo..	[illegible]
10 Gummel	[illegible]
60 Kuka..	B 6
10 Logon-Karnah	[illegible]
10 Mashena	[illegible]
10 [illegible]	[illegible]

BRITISH CENTRAL AFRICA.
(British Protectorate.) O 13
Area, 5,000,000 sq. miles.
Population, 4,000,000.

CAMEROONS.
(German Colony.)....F 5
Area, 191,130 sq. miles.
Population, 4,500,000.

CENTRAL AFRICA.
(British Protectorate.)
Area unknown.
Population, 845,000.
CHIEF CITY.
6 Blantyre.....P 17

CONGO.
(French Colony.)...D 10
Area, 258,000 sq. miles.
Population, 5,000,000.

CONGO FREE STATE.
(Belgian Colony.)...K 11
Area, 900,000 sq. miles.
Population, 30,000,000.

EAST AFRICA.
(British Protectorate) I 18
Area, 1,000,000 sq. miles.
Population unknown.

GABUN.
(French Colony.).....K 5
Area, 174,340 sq. miles.
Population, 1,700,000.

GERMAN EAST AFRICA.
(German Protectorate.)
Area, 364,079 sq. miles.
Population, 4,000,000.
CHIEF CITIES.

Thous.	
13 Bazamayo.	I 19
10 Dar-es-Salam.	I 19
10 Kilwa	I 20
4 Lindi...	I 20
4 Mikindani.	I 18
10 Pangani...	I 18
10 Saadani	I 18
4 Tanga..	I 19

LAGOS.
(British Colony and Protectorate.)
Area, 1,500 sq. miles.
Population, 3,000,000.
CHIEF CITY.

Thous.	
33 Lagos.....	E 1

NIGER TERRITORIES.
(British Protectorate.)
Area, 500,000 sq. miles.
Population, 30,000,000.
CHIEF CITIES.

Thous.	
90 Bida	D 2
15 Duku	C 2
15 Gando..	B 2
15 Gerki.	B 1
12 Gurin.	D 6
50 Ilorin	D 1
35 Ka[illegible]	B 4
8 Katsena.....	B 3
22 Ko[illegible]	D 3
12 Tessawa	A 3
15 Wur[illegible]	B 4
50 Yakoba.	C 4
12 Yoda....	D 5

SOUDAN.
(French Colony.).....C 9
Area, 284,000 sq. miles.
Population, 3,000,000.

WADAI.
B 9
Area, 172,000 sq. miles.
Population, 2,600,000.

ZANZIBAR.
(British Protectorate.)
Area, 985 sq. miles.
Population, 200,000.
CHIEF CITY.

Thous.	
30 Zanzibar.....	I 20

CENTRAL AFRICA
SCALE OF MILES
EXPLANATION
BIGHT OF BIAFRA
ATLANTIC OCEAN
CAMEROONS
FRENCH CONGO
FREE CONGO
PORTUGUESE WEST AFRICA
BORNU
SOKOTO
ADAMAWA
FUMBINA
BAGIRMI
KANEM
WADAI
EQUATOR
ST. PAUL de LOANDA
LOANDA
Mossamedes
Libreville
Francéville
Leopoldville
Kabinda
Benguela
Caconda
Kambala
Kanvumba
Cagnombe
Kasongo
Kabalo
Katanga
Kuka
Yola
Ngaundere
Onitsha
Lagos
Ibadan
Kano
Sokoto
Gando
Zaria
Bida
Lokoja
Idda
Igbegbe
Benin
Ibo or Abo
Wari
Old Calabar
Victoria
Cameroon
Gaboon
Loanda
Bonga
Mayumba
Cape Lopez
Delta of the Ogowe
Santa Anna de Chaves
Cabras Isl.
Peak 702
St. Thomas I
Isl. das Rolhas
Annobon
Adams I.
Pedra de Galle
West Bay
S. Antonio Bay
Primers
Dutchmans Cap
Brothers
Cape Santa Maria
Cape Negro
Cape Ledo
Cape St. Bras
Cape Longo
Cape Morro
Cape Sunta Maria
Lit. Fish Bay
Fonda Bay
Junna Bay
Pt. da Palmarim
Congo or Zaire
Pta. de Padrao
Mangue Gde.
Lit. Ratanga
Campo Bay
Bata Bay
C. Two Points
Bonito R.
C. St. John
Corisco Isl.
C. Esterias
C. Ponjara
Fernando Po
C. Barbas
Clarence Peak
Mt. Kea
Mt. Cameroons
Mt. Koko
Mt. Aitete
Mt. Rumbi 3,000
Mt. Bakon 5,900
Mt. Vaanga
Mt. Rumbe
Mt. Rennell
King William Mts.
Mt. Ogbomo
Mt. Ogbomo
Mt. Ogbomo

EGYPTIAN SUDAN
KORDOFAN
DARFUR
ABYSSINIA
SENNAAR
SHOA
GALLA COUNTRY
BAHR EL GHAZAL
EQUATORIAL PROVINCE
EMINBEY'S PROVINCE
Maro Waratta or Davro
Borani Gallas
Arrar Gallas
Ilani Gallas
Mandoga Gallas
Kololca Gallas
Aurowa Gallas
BRITISH EAST AFRICA
UNIAMUESI
USAGARA
GERMAN EAST AFRICA
USSAMBIRA
MSIRIS KINGDOM
BRITISH CENTRAL AFRICA
Albert Edward Nyanza
VICTORIA NYANZA
Mt. Elgon 14,000
Mt. Kenia 17,000
Mt. Kilimanjaro 19,700
Mt. Ruwenzori 17,000
Mt. Mlanje 9,800
Mt. Chiperone
Mt. Chinduni
Mt. Mulanje
Mt. Gorongoza
Mt. Kosanga
Mt. Bakega
Mt. Daragumba
Mt. Delgauna
Mt. Lebombo
Mt. Tasiha
Mt. Chinyanga
Mt. Chiuta
Mt. Mlomim
Mt. Mlanje
Table Land 5,000
Khartum
Omdurman
Bara
Fergee
Takoba
Sungukin
Takale
Tebeldia
Abu Uma
Shekka
Rizeqat
Meshera
Sebat
Nasser
Kaka
Burun
Kirin
Gondokoro
Regaf
Wadelai
Mahagi
Foda
Tarangole
Mbaga
Bakangai
Kilinga Longa
Yambuya
Stanley Falls
Kisanga
Mutua Chaba
Tata
Kampunsi
Nyangwe
Pambete
Lupungu
Kilemba
Lupanda
Cazembes
Bunkeia
Quiburis
Kabinda
Kasonde
Kalauli
Mpororo
Suwaroras
Ukerewe Isl.
Mwanza
Ujiji
Kigoma
Ujiji
Tabora
Kazeh
Kisengo
Kisongo
Doenyo Ngai
L. Arusha
Arusha Mts.
Wilderness
L. Manyara
Kilimanjaro
Pangani
Tanga
Zanzibar
Pemba Isl.
Chaka
Dar es Salaam
Bagamoyo
Mbamba
Kilwa
Uzaramo
Mbuamaji
Mtonondo
Mgamba
Wangindo
Mbamba
Pamba
Wakondi
Kwanimtusi
Kwanikanjar
Chiyai
Akantuntu
Chikusi
Mozambique
Lake Nyassa
Lake Tanganyika
Lake Rudolf
Lake Akanyaru
Lake Kivu
Lake Bangweolo
Lake Mweru
Lake Ngami
Lake Chilwa
Lake Shirwa
Lake Chiuta
Lake Tanganyika
Lake Mweru
Lake Bangweolo
Lake Ngami
Lake Chilwa
Lake Shirwa
Lake Chiuta
Lake Nyassa
Lake Rudolf
Lake Akanyaru
Lake Kivu
Lake Albert Edward
Lake Victoria

Borneo.
(British and Dutch.)
Area, 290,000 square miles.
Population, 1,846,000.
CHIEF CITIES.
Thous.
20 Brunei.....F 5
6 Sandakan.....E 8
18 Sarawak.....I 2
Longitude East from Greenwich
COCHIN CHINA
Tagne Isl.
Cam-ranh Bay
Na-ran Bay
Cape Padaran
Logan Point
North Danger
Trident Shoal
Lys Shoal
Soubie Reef
Loai-ta Bank
Tizard Bank
Discovery Great Reef
Fiery Cross or N.W. Investigator Reef
London
Prince of Wales Bank
Alexandra Bank
Grainger Bank
Rifleman Bank
PHILIPPINE ISLANDS
Balabac Isl.
Balabac Strait
Balambangan Isl.
Banggey Isl.
Tiyabu Isl.
Jambongan Isl.
Marchena Bay
Mt. Kinabalu
Tawau
Tabarran Isl.
Taganac Isl.
Sandakan Harbour
Pungulu
Tampassuk
Notch Hill
EAST COAST RESIDENCY
BRITISH
NORTH BORNEO
PROVINCE
Darrel Bay
Mt. Madai
Pyramid 700
Goenoeng Nagas
Kelabakong Riv.
Sudong Delta
Batu Pinagat
Sebatik Isl.
Sibuko or St. Lucia Bay
Cura Peak
Mulud Peak
BRUNEI
Mulu Mt. 9,000
Kalio Mt.
Baling Mts.
Lawi Mt.
Nejurong
Batu Gading
TIDOENG
CELEBES
Sesajap
Telokbuni
Pulo Bunja
Tarakan Isl.
Dutch Boundary in 1846
BULUNGAN
Sabanun Riv.
SEA
BEROU
Sambiliteen
Pt. Batoe
P. Maratua
P. Kakaba
Pantai Riv.
Long Wahlos
BATU TAMPASUNG MTS.
P. Sambit
P. Matalia
T. Kumongan
South Natuna Is.
Tanjong Datu
Datu Bight
Tanjong Api
Sarikei
Kanowit
Seratok
Pembas
Fort Pusa
SARAWAK
KUCHING
SAMBAS
Pontiasan 4,700
G. KUNSANG
Loemar
Sebalouw
MONTRADO
Manipawa
Mandor
Landak
Tebouw
Sanggau
Tojang
PONTIANAK
Mellouw
Koeloe
Sekadau
SINTANG
Sapuk
Kahau
Moara Pahoe
Moara Kaman
Letoutoer
SOUTH AND EAST COAST RESIDENCY
DUTCH BORNEO
WEST COAST RESIDENCY
Telokk Siabya
Santun Point
Cape Temoal
Balisan Pt.
Pamarung Islands
Smpang
Moara Laur
Sekadana
Matang
Kanlawangan
Kotawaringin
Sukadana
Pelaihari
Kotaringin
Kumai
Baron
Adang Bay
Little Paerniosters
(Pulo Balabalangan)
PASIR
MOUNTAIN
RANDJERMASIN
MARTAPOERA
Tatakalo
Mankop Pt.
Subukoe Tel.
Cape Salatan
Kaiwa Pt.
Cape Vlakke
Cape Mohatan
Liqed Pt.
Barung Pt.
Tabo Point
Bass Breakers
CARIMATA STRAIT
MACASSAR STRAIT OF
CELEBES
BORNEO
JAVA SEA
Longitude West 172 from Washington

North West Africa.

ALGERIA

Area, 1,344,474 sq. mile
Population, 4,498,621

CHIEF CITIES.

Thous.

Ain Madhi.....
Ain Sefrafa.....
Algiers.....
Aumale.....
Batna.....
Biskra.....
Bougie.....
Bordj-Bou-Arreridj.....
Bordjarik.....
Cherchell.....
Collo.....
Constantine.....
Dellys.....
Djidjelli.....
El Wald.....
Gardaia.....
Guelma.....
Laghouat.....
Mascara.....
Medeah.....
Milah.....
Mostaganem.....
Mustapha.....
Oran.....
Philippeville.....
Setif.....
Tebessah.....
Tiddouron.....
Tlemcen.....

MOROCCO.

Area, [illegible] sq. miles.
Population, [illegible]

CHIEF CITIES.

Thous.

Fez.....
Mequinez.....
Mogador.....
Morocco.....
Mazagan.....
Tangier.....
Tatta.....
Tefza.....
Tet.....

TUNIS.

(French Protectorate.)
Area, 45,000 sq. miles.
Population, 1,500,000.

CHIEF CITIES.

Thous.

153 Tunis.

SOUTH AFRICA

BASUTOLAND.

(British Colony.)

Area, 10,293 sq. miles.
Population, 250,000.

CHIEF CITY.

Thous.

1 Maseru............E 7

BECHUANALAND.

(British Protectorate.)

Area, 400,000 sq. miles.
Population unknown.

CHIEF CITY.

Thous.

25 Palapye ....B 7

CAPE COLONY or Cape of Good Hope.

(British Colony.)

Area, 276,902 sq. miles.
Population, 1,799,960.

CHIEF CITIES.

Thous.

11 Beaconfield........E 6
81 Capetown..........G 3
4 Cradock............G 6
7 East London. G [illegible]
6 Graaf Reinet.... G 6
11 Grahamstown......G 7
29 Kimberley.........E [illegible]
7 King Williams Town G 7
3 Paarl..............G 3
23 Port Elizabeth.....G 6
5 Uitenhage..........G 6
5 Worcester G [illegible]

GERMAN SOUTH-WEST AFRICA

(German Protectorate.)

N 9

Area, 324,704 sq. miles.
Population, 250,000.

NATAL.

(British Colony.)

Area, 20 851 sq. miles.
Population, 543,913.

CHIEF CITIES.

Thous.

28 Durban E 9
21 Pietermaritzburg..E 9

ORANGE FREE STATE

Area, 48,326 sq. miles.
Population, 207,503.

CHIEF CITIES.

Thous.

6 Bloemfontein ..E 7
1 Ficksburg.... E [illegible]
2 Harrismith..........E 8
1 Jagers Fontein......E 7

PORTUGUESE EAST AFRICA

(Portuguese Colony.)

Area, 310,000 sq. miles.
Population, 1,500,000.

CHIEF CITY

Thous.

8 Lorenzo Marques..C 10

SOUTH AFRICA.

(British Protectorate.)

C 5

Area, 750,000 sq. miles.
Population unknown.

SOUTH AFRICAN REPUBLIC.

(or Transvaal.)

Area, 119,200 sq. miles.
Population, 750,000.

CHIEF CITIES.

Thous.

108 Johannesburg.....D 7
8 Klerksdorp.........D 7
1 Potchefstroom......D 7
12 Pretoria............C 8

ZULULAND.

(British Colony.).....E 9

Area, 12,500 sq. miles.
Population, 165,121.

SOUTH AFRICAN REPUBLIC
ORANGE FREE STATE
AND
CAPE COLONY.
RHODESIA
MATABELE LAND
MASHONA LAND
BECHUANA LAND
KHAMAS COUNTRY
NATAL
ZULU LAND
TONGA LAND
GASA LAND
PORTUGUESE EAST AFRICA
BASUTO LAND
GRIQUA LAND EAST
ORANGE FREE STATE
COLONY
TRANSVAAL
INDIAN OCEAN
BULUWAYO
PRETORIA
JOHANNESBURG
MAFEKING
KIMBERLEY
BLOEMFONTEIN
PIETERMARITZBURG
DURBAN
PORT NATAL
EAST LONDON
PORT ELIZABETH
LORENZO MARQUEZ
Tropic of Capricorn
Longitude East 28 from Greenwich.

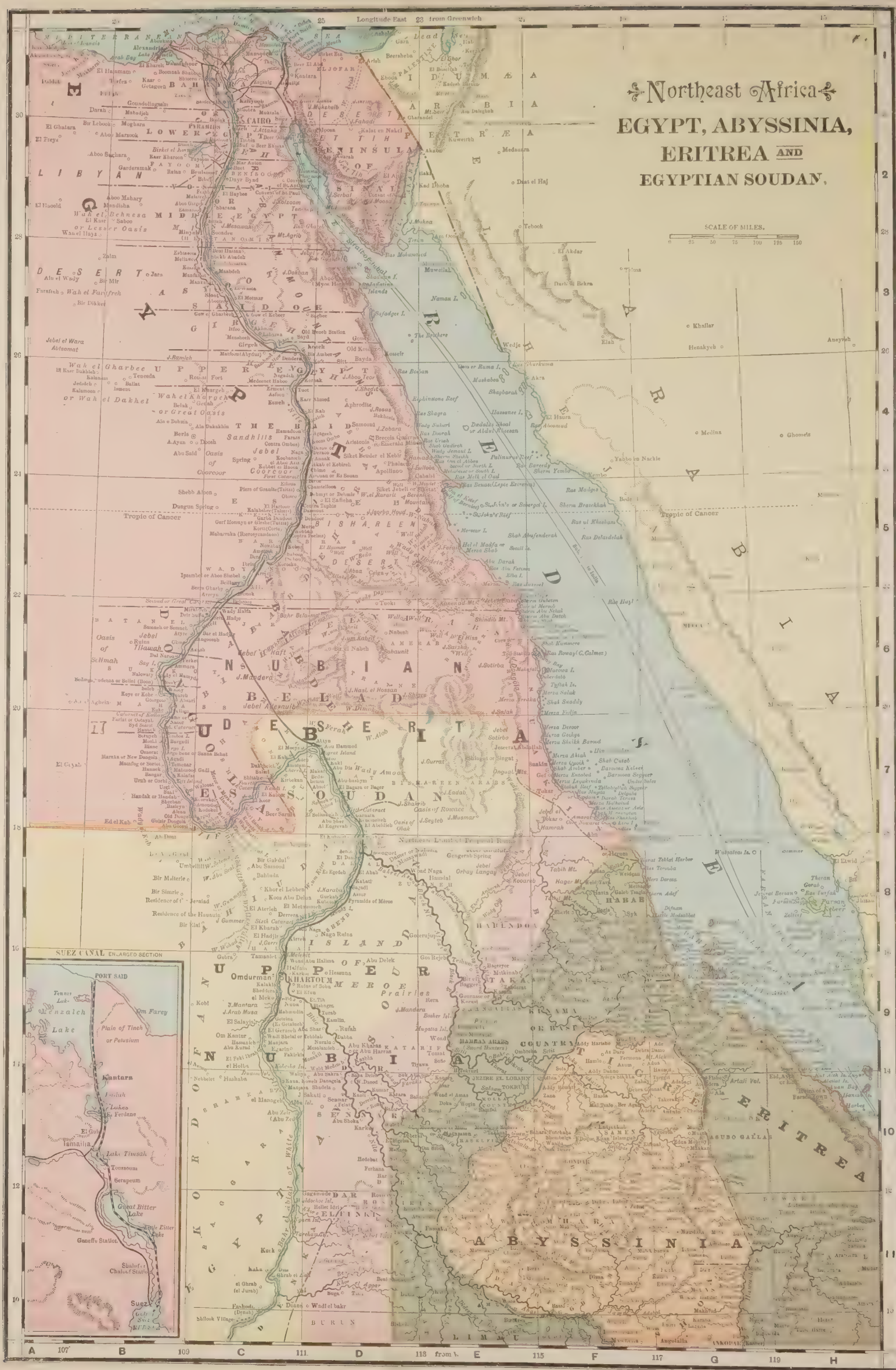
Northeast Africa
EGYPT, ABYSSINIA, ERITREA AND EGYPTIAN SOUDAN.
SCALE OF MILES.
Longitude East 23 from Greenwich
Tropic of Cancer
SUEZ CANAL ENLARGED SECTION
PORT SAID
Lake Timsah
Great Bitter Lake
Little Bitter Lake
Suez
Cairo
Khartoum
Omdurman
Massawah
ABYSSINIA
ERITREA
NUBIA
BELEDA
SOUDAN
ISLAND OF MEROE
Prairies
LIBYAN DESERT
ARABIAN DESERT
PENINSULA OF SINAI
LOWER EGYPT
MIDDLE EGYPT
UPPER EGYPT
THEBAID
Sandhills
Jebel Coorcour
Oasis of Siwah
Oasis of Dakhel
Oasis of Kharga
Oasis of Fayoum
Oasis of Tiaouah
Oasis of Schimah
Wah el Bahrieh
Wah el Farafreh
Wah el Kharga
Wah el Dakhel
Wah el Behnesa or Lesser Oasis
Wah el Gharbee or Great Oasis
Jebel el Wara
Abtsomat
Jebel Elba
Jebel Mokattam
Jebel Ataka
Jebel Zeit
Jebel Sinai
Jebel Kolzoom
Jebel Mesawarat
Jebel Agrib
Jebel Mandara
Jebel Alexauib
Jebel Sotirbo
Jebel Kooareb
Jebel Orbay Langay
Jebel Gindufu
Jebel Gerbab
Jebel Kaka
Jebel Ashoa
Jebel Ashoa
Jebel Ashoa

TASMANIA
OR
VAN DIEMEN'S LAND
Longitude East From Greenwich
Tasmania.
Area, 26,215 sq. miles
Population, 154,500.
CHIEF CITIES.
Thous.
1 Campbelltown
1 Fornby
6 Hobart
2 Latrobe
34 Launceston
1 Longford
1 New Norfolk
2 Newtown
1 Westbury
SCALE OF MILES
BASS STRAIT
HUNTER ISLANDS
THREE HUMMOCK ISLAND
WELLINGTON
DORSET
DEVON
CORNWALL
WESTMORELAND
LINCOLN
MONTAGUE
GLAMORGAN
SOMERSET
CUMBERLAND
FRANKLIN
MONMOUTH
PEMBROKE
MONTGOMERY
BUCKINGHAM
KENT
FLINDERS ISLAND
NORTHUMBERLAND GROUP
Mt. Cameron
Sandown Pt.
Boat Harbor
Ordnance Pt.
Tedder R.
Sandy Cape
Mt. Norfolk
Mt. Cleveland
Mt. Heemskirk
Mt. Zeehaan
Black Sugar Loaf
Quamby Bluff
Mt. Hunt
Rugby
Dorset
Port Davey
Pacific Ocean
Tasman Sea

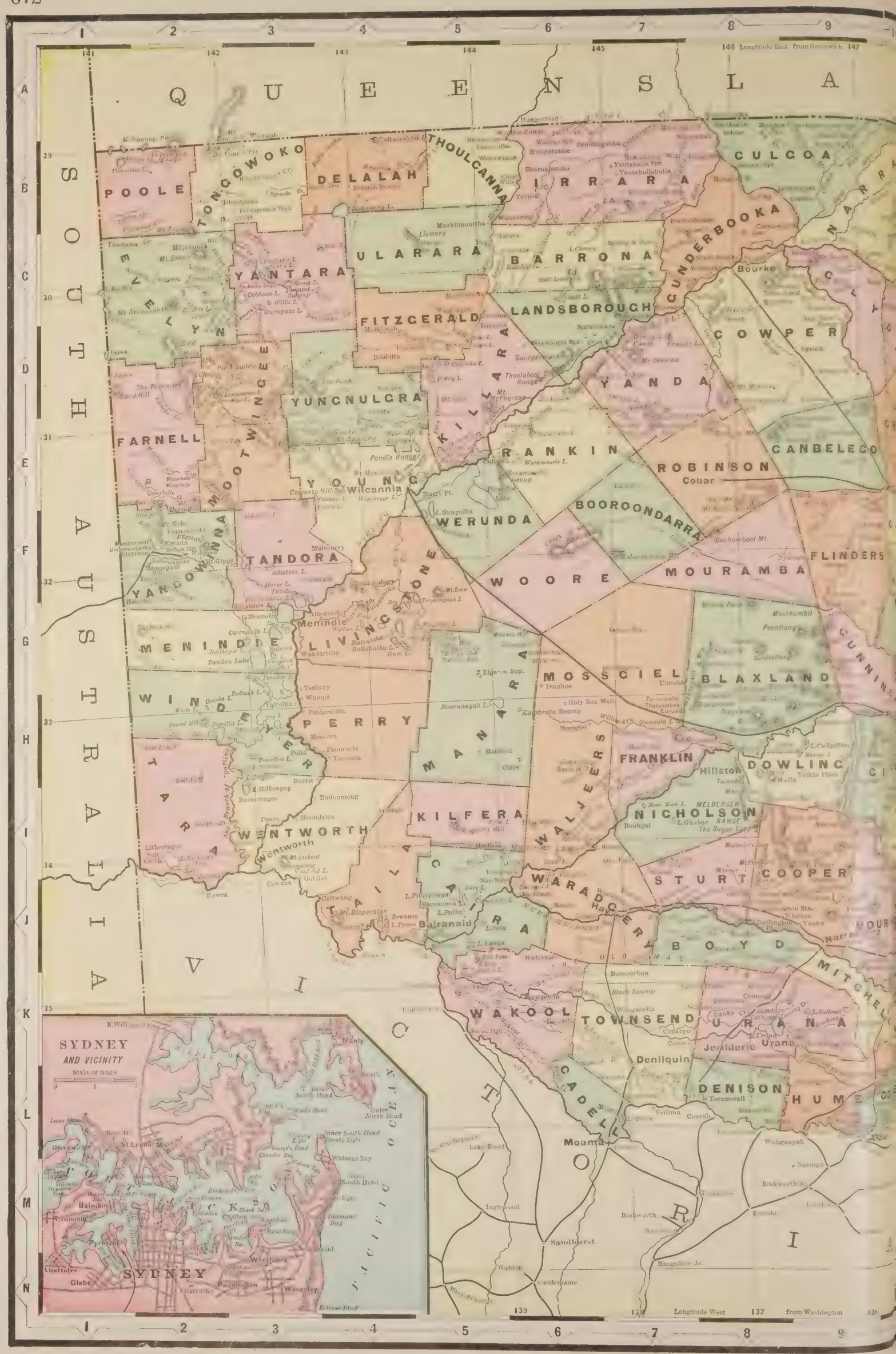

New South Wales

Area, 310,700 sq. miles.
Population, 1,311,440.

CHIEF CITIES.

Thous.		
6	Albury	L 9
4	Armidale	D 16
9	Bathurst	H 13
19	Broken Hill	F 2
12	Goulburn	J 13
6	Grafton	C 17
5	Hamilton	G 16
11	Maitland, E. and W.	G 15
20	Newcastle	H 15
12	Parramatta	I 15
420	Sydney	I 15
5	Tamworth	E 15
7	Wickham	J 13

MAP OF
NEW SOUTH WALES
SCALE OF MILES
0 20 40 60 80 100
STAPYLTON
BURNETT
BULLER
ROUS
RICHMOND
CLIVE
DRAKE
CLARENCE
Grafton
Ballina
Casino
Tenterfield
Warialda
Inverell
Glen Innes
Bingera
MURCHISON
CRESHAM
FITZROY
HARDINGE
FINCH
DENHAM
JAMISON
Walgett
Narrabri
DARLING
SANDON
RALEIGH
Armidale
Nambucca
WHITE
Coonamble
Gunnedah
Tamworth
INCLIS
Walcha
VERNON
POTTINGER
Coonabarabran
PARRY
Werris Creek
Kempsey
Port Macquarie
COWEN
NAPIER
MACQUARIE
EWENMARR
Murrurundi
Cassilis
BRISBANE
Scone
Taree
LINCOLN
Dubbo
Culgoong
Muswellbrook
CLOUCESTER
Denman
DURHAM
Stroud
Dungog
Wellington
Mudgee
PHILLIP
Singleton
Paterson
CORDON
Rylstone
Raymond Ter.
WELLINGTON
Wollombi
Newcastle
Molong
ROXBURGH
NORTHUMBERLAND
Parkes
ASHBURNHAM
Orange
Bathurst
Wallerawang
Cessford
Forbes
BATHURST
Carcoar
Lithgow
COOK
Windsor
Penrith
Parramatta
SYDNEY
Cowra
GEORGIANA
Camden
Liverpool
Campbelltown
Picton
MONTEAGLE
Young
Temora
Murrumburrah
Burrowa
Berrima
Wollongong
KINCAMBLE
CAMDEN
Kiama
HARDEN
Yass
Coulburn
ARGYLE
Nowra
Wagga Wagga
Adelong
Tumut
Braidwood
Queanbeyan
Milton
Kiaora
Tumberumba
Michelago
Araluen
Bateman's Bay
Moruya
SELWYN
DAMPIER
Cooma
Bega
WELLESLEY
Bombala
Eden
Bermagui
Tathra
Pambula
Mt. Kosciusko
Mt. Ballow
Mt. Merlin
Mt. Lindsay
Wilson's Pt.
Port Stephens
Port Hunter
Port Jackson
Jervis Bay
Broulee Isl
Toragy Pt.
Montague Isl.
Cape Hawke
Cape Byron
Broken Hd.
Evans Hd.
Ardgowrie Pt.
Bare Bluff
Sandon Bluffs
Tree Pt.
Bare Point
N. Solitary
N. Rock
N.W. Solitary
S. Solitary
Split Solitary
Scott's Head
Trial Bay
Smoky Cape
Crescent Hd.
Pt. Plomer
Indian Hd.
Merimbula Reef
Inlet
Pt. Halliday
Forster
Cape Hawke
Wallis Lake
Elizabeth Pt.
Sugarloaf Pt.
Seal Rocks
Myall Lake
The Broadwater
S. Broughton Isl.
Bird Isl.
Norah Hd.
Bench Lake
Broken Bay
Hawkesbury R.
Botany Bay
Port Hacking
Waterfall Ry. Sta.
Bulli
Woonona
Five Islands
Illawarra L.
Bass Pt.
Petersborough
Gerringong
Black Pt.
Broughtons Creek
Shoalhaven Bight
Wollumboola L.
Beecroft Hd.
Pt. Perpendicular
Cape St. George
Ulladulla
Currowan
Kioloa
Beaus. Isl.
Tarcoola
Tarago
Bungendore
Gundagai
Tumut
Adelong
Wagga Wagga
Cooma
Bombala
Eden
Bega
Moruya
Kiama
Nowra
Milton
Bathurst
Orange
Parkes
Forbes
Cowra
Grafton
Ballina
Newcastle
Paterson
Singleton
Dungog
Stroud
Taree
Kempsey
Port Macquarie
Armidale
Tamworth
Gunnedah
Narrabri
Walgett
Bourke
Cobar
Wilcannia
Broken Hill
Hay
Deniliquin
Albury
Corowa
Tumbarumba
Cooma
Bega
Eden
Bombala
Moruya

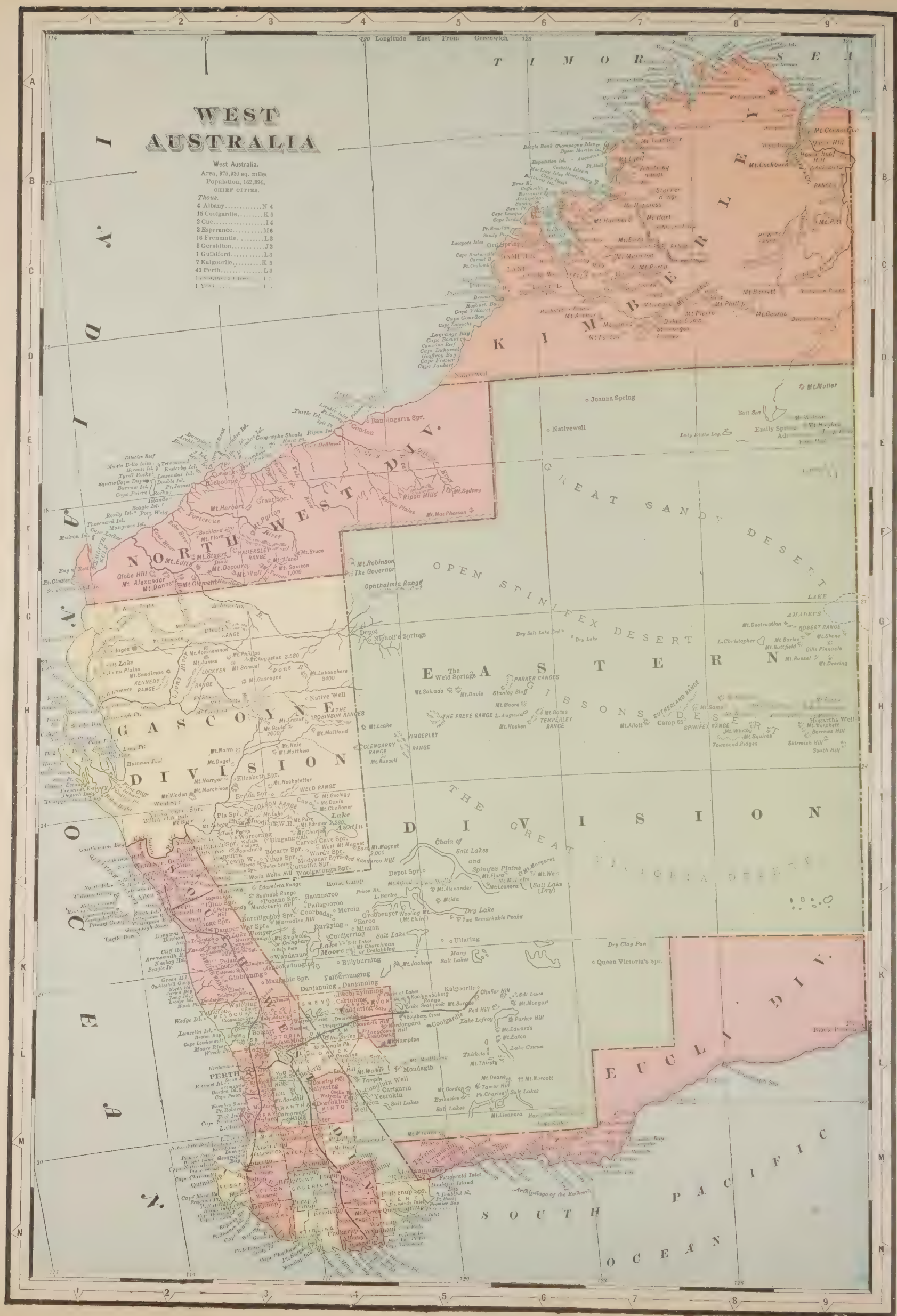
WEST AUSTRALIA
West Australia.
Area, 975,920 sq. miles
Population, 162,394.
CHIEF CITIES.
Thous.
4 Albany.....N 4
15 Coolgardie.....K 5
2 Cue.....I 4
2 Esperance.....M 6
16 Fremantle.....L 3
3 Geraldton.....J 2
1 Guildford.....L 3
7 Kalgoorlie.....K 5
43 Perth.....L 3
Longitude East From Greenwich.
TIMOR SEA
KIMBERLEY
NORTH WEST DIV.
GREAT SANDY DESERT
OPEN SPINIFEX DESERT
EASTERN DIVISION
GASCOYNE DIVISION
THE GREAT VICTORIA DESERT
EUCLA DIV.
SOUTH PACIFIC OCEAN
Joanna Spring
Nativewell
Banningarra Spr.
Condon
Roebourne
Cossack
Ripon Hills
Mt. Sydney
Mt. MacPherson
Mt. Robinson
The Governor
Ophthalmia Range
Nicholl's Springs
Native Well
Mt. Muller
Mt. Cockburn
Mt. Connel
Mt. Pitt
Mt. Barnett
Mt. Philip
Mt. George
Mt. Pierre
Mt. Hart
Mt. Perry
Mt. Herbert
Mt. Stuart
Mt. Edith
Mt. Clement
Mt. Bruce
Mt. Lionel
Mt. Samson
Mt. Wall
Mt. Decourcy
Globe Hill
Mt. Alexander
Mt. Danvers
Mt. Forrest
Mt. Augustus 3,580
Mt. Labouchere 3400
Mt. Gascoyne
Mt. Frasser
Native Well
Mt. Leake
Mt. Maitland
Mt. Hale
Mt. Matthew
Mt. Dugel
Mt. Narryer
Mt. Murchison
Mt. Vinden
Mt. Hochstetter
WELD RANGE
Mt. Geology
Mt. Davis
Mt. Challoner
Mt. Farmer 2,280
Mt. Magnet 2,000
Red Kangaroo Hill
Wolla Wolla Hill
Woolgaronga Spr.
Carved Cave Spr.
Bocarty Spr.
Yinga Spr.
Cuttolla Spr.
Mt. Singleton
Mt. Cuningham
Wandanoo
Ginbinning
Mt. Jackson
Billyburning
Yalburnunging
Danjanning
Kalgoorlie
Coolgardie
Lake Lefroy
Parker Hill
Mt. Edwards
Mt. Eaton
Lake Cowan
Mt. Thirsty
Mt. Eleanora
Mt. Norcott
Mt. Deans
Tamer Hill
Salt Lakes
Mt. Gordon
Mondagin
Mt. Walker
Mt. Hampton
Mt. Lansdowne
Mt. Carolina
Mt. Randall
Carnarvon Hills
Dorrokine
Yoneen Well
Yeerakin
Cartgarin
Congilinin Well
Tampin
Nalyarling
Bolgart
Beverley
Northam
Toodyay
Chain of Salt Lakes and Spinifex Plains
Depot Spr.
Two Wells
Mt. Alexander
Mt. Ida
Dry Lake
Two Remarkable Peaks
Salt Lake (Dry)
Mt. Margaret
Mt. Flora
Mt. Leonora
Mt. Alfred
Mt. Barlee
Ullaring
Many Salt Lakes
Queen Victoria's Spr.
Dry Clay Pan
Dry Salt Lake Bed
Dry Lake
Stanley Bluff
Mt. Davis
Mt. Moore
Mt. Salvado
Mt. Hosken
Mt. Leake
Mt. Russell
Mt. Bates
Mt. Allott
Camp 65
Mt. Destruction
Mt. Shene
Mt. Barlee
Mt. Buttfield
Mt. Russel
Mt. Deering
Gills Pinnacle
Mt. Whitby
Mt. Squires
Townsend Ridges
Hucarthis Well
Mt. Morphett
Borrows Hill
Shirmish Hill
South Hill
Mt. Sandiman
Mt. Fraser
Mt. Gould 3600
Mt. Phillips
Mt. Accimemnon
Mt. James
Mt. Samuel
Mt. Nairn
Mt. Dugel
Mt. Narryer
Mt. Murchison
Mt. Vinden
Elizabeth Spr.
Errida Spr.
Pia Spr.
Bingarra Spr.
Warrorang
Bingungwall
Twin Peaks
Yalgoo
Murchison
Geraldine Mine
Yuna Spr.
Yuna Plains
Mt. Lake
Mt. Sandiman
KENNEDY RANGE
LOCKYER RANGE
Lyons R.
Lake Austin
Mt. Magnet
Mt. Farmer
Mt. Charles
Mt. Lake
Mt. Challoner
Mt. Geology
Mt. Davis
Mt. Hochstetter
Mt. Vinden
Mt. Murchison
Mt. Narryer
Mt. Dugel
Mt. Nairn
Mt. Hale
Mt. Matthew
Mt. Maitland
Mt. Leake
Mt. Russell
GLENGARRY RANGE
KIMBERLEY RANGE
THE FREFE RANGE
L. Augusta
Mt. Hosken
Mt. Davis
Mt. Salvado
Mt. Moore
Stanley Bluff
PARKER RANGES
THE ROBINSON RANGES
Mt. Leake
Mt. Maitland
Mt. Frasser
Mt. Gould 3600
Mt. Gascoyne
Mt. Labouchere 3400
Mt. Augustus 3,580
Mt. Phillips
Mt. Accimemnon
Mt. James
Mt. Samuel
Mt. Sandiman
KENNEDY RANGE
LOCKYER RANGE
Lyons R.
Native Well
Mt. Leake
Mt. Maitland
Mt. Hale
Mt. Matthew
Mt. Dugel
Mt. Narryer
Mt. Murchison
Mt. Vinden
Mt. Hochstetter
WELD RANGE
Mt. Geology
Mt. Davis
Mt. Challoner
Mt. Farmer 2,280
Mt. Magnet 2,000
Red Kangaroo Hill
Wolla Wolla Hill
Woolgaronga Spr.
Carved Cave Spr.
Bocarty Spr.
Yinga Spr.
Cuttolla Spr.
Mt. Singleton
Mt. Cuningham
Wandanoo
Ginbinning
Mt. Jackson
Billyburning
Yalburnunging
Danjanning
Kalgoorlie
Coolgardie
Lake Lefroy
Parker Hill
Mt. Edwards
Mt. Eaton
Lake Cowan
Mt. Thirsty
Mt. Eleanora
Mt. Norcott
Mt. Deans
Tamer Hill
Salt Lakes
Mt. Gordon
Mondagin
Mt. Walker
Mt. Hampton
Mt. Lansdowne
Mt. Carolina
Mt. Randall
Carnarvon Hills
Dorrokine
Yoneen Well
Yeerakin
Cartgarin
Congilinin Well
Tampin
Nalyarling
Bolgart
Beverley
Northam
Toodyay
Chain of Salt Lakes and Spinifex Plains
Depot Spr.
Two Wells
Mt. Alexander
Mt. Ida
Dry Lake
Two Remarkable Peaks
Salt Lake (Dry)
Mt. Margaret
Mt. Flora
Mt. Leonora
Mt. Alfred
Mt. Barlee
Ullaring
Many Salt Lakes
Queen Victoria's Spr.
Dry Clay Pan
Dry Salt Lake Bed
Dry Lake
Stanley Bluff
Mt. Davis
Mt. Moore
Mt. Salvado
Mt. Hosken
Mt. Leake
Mt. Russell
Mt. Bates
Mt. Allott
Camp 65
Mt. Destruction
Mt. Shene
Mt. Barlee
Mt. Buttfield
Mt. Russel
Mt. Deering
Gills Pinnacle
Mt. Whitby
Mt. Squires
Townsend Ridges
Hucarthis Well
Mt. Morphett
Borrows Hill
Shirmish Hill
South Hill
Mt. Sandiman
Mt. Fraser
Mt. Gould 3600
Mt. Phillips
Mt. Accimemnon
Mt. James
Mt. Samuel
Mt. Nairn
Mt. Dugel
Mt. Narryer
Mt. Murchison
Mt. Vinden
Mt. Hochstetter
WELD RANGE
Mt. Geology
Mt. Davis
Mt. Challoner
Mt. Farmer 2,280
Mt. Magnet 2,000
Red Kangaroo Hill
Wolla Wolla Hill
Woolgaronga Spr.
Carved Cave Spr.
Bocarty Spr.
Yinga Spr.
Cuttolla Spr.
Mt. Singleton
Mt. Cuningham
Wandanoo
Ginbinning
Mt. Jackson
Billyburning
Yalburnunging
Danjanning
Kalgoorlie
Coolgardie
Lake Lefroy
Parker Hill
Mt. Edwards
Mt. Eaton
Lake Cowan
Mt. Thirsty
Mt. Eleanora
Mt. Norcott
Mt. Deans
Tamer Hill
Salt Lakes
Mt. Gordon
Mondagin
Mt. Walker
Mt. Hampton
Mt. Lansdowne
Mt. Carolina
Mt. Randall
Carnarvon Hills
Dorrokine
Yoneen Well
Yeerakin
Cartgarin
Congilinin Well
Tampin
Nalyarling
Bolgart
Beverley
Northam
Toodyay
Chain of Salt Lakes and Spinifex Plains
Depot Spr.
Two Wells
Mt. Alexander
Mt. Ida
Dry Lake
Two Remarkable Peaks
Salt Lake (Dry)
Mt. Margaret
Mt. Flora
Mt. Leonora
Mt. Alfred
Mt. Barlee
Ullaring
Many Salt Lakes
Queen Victoria's Spr.
Dry Clay Pan
Dry Salt Lake Bed
Dry Lake
Stanley Bluff
Mt. Davis
Mt. Moore
Mt. Salvado
Mt. Hosken
Mt. Leake
Mt. Russell
Mt. Bates
Mt. Allott
Camp 65
Mt. Destruction
Mt. Shene
Mt. Barlee
Mt. Buttfield
Mt. Russel
Mt. Deering
Gills Pinnacle
Mt. Whitby
Mt. Squires
Townsend Ridges
Hucarthis Well
Mt. Morphett
Borrows Hill
Shirmish Hill
South Hill
Mt. Sandiman
Mt. Fraser
Mt. Gould 3600
Mt. Phillips
Mt. Accimemnon
Mt. James
Mt. Samuel
Mt. Nairn
Mt. Dugel
Mt. Narryer
Mt. Murchison
Mt. Vinden
Mt. Hochstetter
WELD RANGE
Mt. Geology
Mt. Davis
Mt. Challoner
Mt. Farmer 2,280
Mt. Magnet 2,000
Red Kangaroo Hill
Wolla Wolla Hill
Woolgaronga Spr.
Carved Cave Spr.
Bocarty Spr.
Yinga Spr.
Cuttolla Spr.
Mt. Singleton
Mt. Cuningham
Wandanoo
Ginbinning
Mt. Jackson
Billyburning
Yalburnunging
Danjanning
Kalgoorlie
Coolgardie
Lake Lefroy
Parker Hill
Mt. Edwards
Mt. Eaton
Lake Cowan
Mt. Thirsty
Mt. Eleanora
Mt. Norcott
Mt. Deans
Tamer Hill
Salt Lakes
Mt. Gordon
Mondagin
Mt. Walker
Mt. Hampton
Mt. Lansdowne
Mt. Carolina
Mt. Randall
Carnarvon Hills
Dorrokine
Yoneen Well
Yeerakin
Cartgarin
Congilinin Well
Tampin
Nalyarling
Bolgart
Beverley
Northam
Toodyay
Chain of Salt Lakes and Spinifex Plains
Depot Spr.
Two Wells
Mt. Alexander
Mt. Ida
Dry Lake
Two Remarkable Peaks
Salt Lake (Dry)
Mt. Margaret
Mt. Flora
Mt. Leonora
Mt. Alfred
Mt. Barlee
Ullaring
Many Salt Lakes
Queen Victoria's Spr.
Dry Clay Pan
Dry Salt Lake Bed
Dry Lake
Stanley Bluff
Mt. Davis
Mt. Moore
Mt. Salvado
Mt. Hosken
Mt. Leake
Mt. Russell
Mt. Bates
Mt. Allott
Camp 65
Mt. Destruction
Mt. Shene
Mt. Barlee
Mt. Buttfield
Mt. Russel
Mt. Deering
Gills Pinnacle
Mt. Whitby
Mt. Squires
Townsend Ridges
Hucarthis Well
Mt. Morphett
Borrows Hill
Shirmish Hill
South Hill
Mt. Sandiman
Mt. Fraser
Mt. Gould 3600
Mt. Phillips
Mt. Accimemnon
Mt. James
Mt. Samuel
Mt. Nairn
Mt. Dugel
Mt. Narryer
Mt. Murchison
Mt. Vinden
Mt. Hochstetter
WELD RANGE
Mt. Geology
Mt. Davis
Mt. Challoner
Mt. Farmer 2,280
Mt. Magnet 2,000
Red Kangaroo Hill
Wolla Wolla Hill
Woolgaronga Spr.
Carved Cave Spr.
Bocarty Spr.
Yinga Spr.
Cuttolla Spr.
Mt. Singleton
Mt. Cuningham
Wandanoo
Ginbinning
Mt. Jackson
Billyburning
Yalburnunging
Danjanning
Kalgoorlie
Coolgardie
Lake Lefroy
Parker Hill
Mt. Edwards
Mt. Eaton
Lake Cowan
Mt. Thirsty
Mt. Eleanora
Mt. Norcott
Mt. Deans
Tamer Hill
Salt Lakes
Mt. Gordon
Mondagin
Mt. Walker
Mt. Hampton
Mt. Lansdowne
Mt. Carolina
Mt. Randall
Carnarvon Hills
Dorrokine
Yoneen Well
Yeerakin
Cartgarin
Congilinin Well
Tampin
Nalyarling
Bolgart
Beverley
Northam
Toodyay
Chain of Salt Lakes and Spinifex Plains
Depot Spr.
Two Wells
Mt. Alexander
Mt. Ida
Dry Lake
Two Remarkable Peaks
Salt Lake (Dry)
Mt. Margaret
Mt. Flora
Mt. Leonora
Mt. Alfred
Mt. Barlee
Ullaring
Many Salt Lakes
Queen Victoria's Spr.
Dry Clay Pan
Dry Salt Lake Bed
Dry Lake
Stanley Bluff
Mt. Davis
Mt. Moore
Mt. Salvado
Mt. Hosken
Mt. Leake
Mt. Russell
Mt. Bates
Mt. Allott
Camp 65
Mt. Destruction
Mt. Shene
Mt. Barlee
Mt. Buttfield
Mt. Russel
Mt. Deering
Gills Pinnacle
Mt. Whitby
Mt. Squires
Townsend Ridges
Hucarthis Well
Mt. Morphett
Borrows Hill
Shirmish Hill
South Hill

NEW GUINEA
GULF OF PAPUA
ARAFURA SEA
QUEENSLAND
CAPE YORK PENINSULA
GULF OF CARPENTARIA
COOK
CORAL SEA
SOUTH PACIFIC OCEAN
BURKE
NORTH KENNEDY
SOUTH KENNEDY
GREGORY NORTH
MITCHELL
LEICHHARDT
GREGORY SOUTH
WARREGO
MARANOA
DARLING DOWNS
MORETON
BURNETT
WIDE BAY
NEW SOUTH WALES
Queensland.
Area, 668,500 sq. miles.
Population.
CHIEF CITIES.
Thous.
1 Bacaldine.....E 12
94 Brisbane.....
2 Bundaberg.....
3 Charters Towers.....
1 Clermont.....
2 Etheridge.....
2 Georgetown.....
9 Gympie.....
1 Hughenden.....
10 Ipswich.....J 14
9 Maryborough.....
1 Milchester.....G 9
11 Rockhampton.....I 11
2 Sandgate.....
6 Toowoomba.....I 14
8 Townsville.....F 9
3 Warwick.....I 15

Longitude East from Greenwich.
MILLEWA
WEEAH
LOWAN
DUNDAS
FOLLETT
NORMANBY
VILLIERS
HAMPDEN
HEYTESBURY
POLWARTH
RIPON
KARA KARA
BOORONDARA
KARAMAIT
GREENHILLS
GUNBOWER
BENDIGO
RODNEY
DALHOUSIE
TALBOT
BOURKE
GRANT
GRENVILLE
NEWARCHA
SOUTH PACIFIC OCEAN
DISCOVERY BAY
PORTLAND BAY
BRIDGEWATER BAY
CAPE OTWAY
PORT PHILLIP BAY
Geelong
Ballaarat
Sandhurst
Echuca
Swan Hill
Mt. Jenkins
LAKE TYRRELL
LAKE ALBACUTYA
LAKE HINDMARSH
Salt Bush Flats
Sand Hills 200 ft.
DENSE SCRUBS OF
EUCALYPTUS DUMOSA
SANDY DESERT
Wild Dog Swamp
Salt Lake Plain
Open Grass Mallee
Pipe Clay Plain
Surface Water
Red Sand Hill
Two Wells
Native Well
Red Bluff Well
Gum Tree Well
Shea Oak Well
Open Flat Pine Ridge
Holes in Rock
Dense Scrub
Yellamyip
Davis Plains
Small Lagoon Nam
Lake Bulokes
Ravens Hill
Mt. Talbot
Mt. Zero
Mt. Cavendish
Mt. Bainbridge
Mt. Hamilton
Mt. Fuans
Mt. Vitevite
Mt. Mannibadar
Mt. Widderin
Mt. Murray
The Black Range
Mt. Sabine
Mt. Neuron
Mt. Scobbie
Mt. Eckersley
Mt. Kincaid
Mt. Chalmer
Mt. Hotspur
Mt. Grant
Mt. Cellarine
Mt. Buninyong
Mt. Bolton
Mt. Cole
Mt. Emu
Mt. Ararat
Mt. Avoca
Mt. Alexander
Mt. Macedon
Mt. Macknight
Mt. Cameron
Mt. Ronald
Mt. Kooyong
Mt. Korong
Mt. Jeffcott
Mt. Wycheproof
Mt. Dehera
Mt. Kerang
Mt. Talbot
Mt. Cavendish
Mt. Bainbridge
Mt. Eccles
Mt. Van Dyke
Mt. Shaugh
Mt. Talbot
Mt. Zero
Mt. Drummond
Mt. Williams

MAP OF
VICTORIA
SCALE OF MILES.
0 5 10 20 30 40 50 60
Longitude West from Washington.
OUTHWALES
MOIRA
DELATITE
WONNANGATTA
CROAJINGOLONG
TANJIL
BULN-BULN
Wagga Wagga
Cootamundra
Albury
Bendigo
Melbourne
Geelong
Ballarat
Sale
Bairnsdale
Omeo
Wangaratta
Benalla
Shepparton
Echuca
Kerang
Swan Hill
Mildura
Hamilton
Portland
Warrnambool
Port Fairy
Colac
Ararat
Stawell
Horsham
Dimboola
Nhill
Bendigo
Castlemaine
Maryborough
Daylesford
Kyneton
Seymour
Yarrawonga
Corowa
Tumbarumba
Tumut
Gundagai
Yass
Goulburn
Cooma
Bega
Eden
Moruya
Nowra
Kiama
Wollongong
Sydney
Newcastle
Tamworth
Armidale
Inverell
Glen Innes
Grafton
Casino
Lismore
Tenterfield
Warwick
Stanthorpe
Toowoomba
Dalby
Roma
Charleville
Cunnamulla
Longitude West from Washington.

SOUTH
AUSTRALIA
SCALE OF MILES
TIMOR SEA
GULF OF CARPENTARIA
NORTHERN TERRITORY
SOUTH AUSTRALIA
WEST AUSTRALIA
KIMBERLEY
EASTERN DIV.
EUCLA DIV.
QUEENSLAND
NEW SOUTH WALES
VICTORIA
GREAT AUSTRALIAN BIGHT
SOUTH PACIFIC OCEAN
Groote Eylandt
Mt. Cockburn
Mt. Cotton
Wittenoon Mt.
SUGAR LOAF RANGE
Powell's Cr. Sta.
L. De Burgh
L. Sylvester
Tennants Cr. Sta.
Mt. Samuel
Nativewell
Mt. Fisher
Rockland Sta.
Lawn Hill
Carl Creek
Gorghum Downs
Gilberton
Albert River Depot
Wattogorang
WELLESLEY ISLANDS
Mornington Strait
Waterloo Wells
Whites Well
Mt. Singleton
Mt. Hardy
Mt. Davenport
Mt. Stanley
Central Mt. Wedge
Mt. Morpnett
Mt. Ewing
Alice Springs Sta.
Mt. Giles
Permanentwater
Mt. Connor
Ayers Rock
Mt. Olga
Mt. Reynolds
Mt. Barrow
Charlotte Waters Sta.
Killpattha
Lake Thomas
L. Florence
Lake Dobbie
Clifton Hill Sta.
Hadoon Sta.
Table Hill
The Peake Sta.
Lake Conway
ARUNDEL PLAINS
Ouldabinna (Native Well)
Salt Lakes (Dry)
Lake Woorong
Lake Phillipson
McDouall Peak
Mt. Bowker
Paring Rockhole
Poodootny
Chinpering
NULLARBOR PLAIN
Pylebung
Whitegin
Pecinnabie Well
Wearings Well
Waltabby Well
Mannandilla
Vertical Cliffs from 400 to 600 feet
Eyre Telegraph Sta.
Coondambo
GAWLER RANGES
Pt. Augusta
Flinders Isl.
Investigator Group
Kangaroo
Innamincka Sta.
Bulloo Downs
Bulloo Lake
Youlangee
BAWLEY PLAINS
Dundoo
Quilberry
Comogin
Rockwood
Coen
Musgrave
Balranald
Moulamein
Jerilderie
Deniliquin
Avoca

MAP OF
NEW GUINEA
SCALE OF MILES
0 25 50 100 150 200
PACIFIC OCEAN
DUTCH POSSESSIONS
BRITISH POSSESSIONS
GERMAN POSSESSIONS
CORAL SEA
BANDA SEA
ARAFURA SEA
GULF OF CARPENTARIA
KAISER WILHELM LAND
CHARLES LOUIS MOUNTAINS
ARFAK MOUNTAINS
McCluer Inlet
Walyap
Schouten or Mysory I.
Mt. Benoist
Mt. Dieeras
Sabuda
Dwi Cap Penla.
Parang Isl.
Jacob Isl.
Kamrau B.
Maderong
Ceram Laut Is.
Panjang
Manarolka
Rosengain
Banda Is.
Bare Is.
Nusa Tello Is.
Mano or Bird Isl.
Serna
Griffin Reef
Dobbo Har.
Batu-ei Islands
Aroru
Islands
Larat
Tanimbar Is.
Kei Is.
Wamalu
Sudr Mana.
Stosch Hill
Small Vil.
Douglas Bend
Frederick Henry Isl.
Murray Is.
Port Moresby
Sydney Shoal
Circular Reef
Allert Reef
Victoria Reef
Squally Isl.
Bat Isl.
Lucancy Isl.
Rossel Isl.
Cape Cuvier
Cape Vogel
Cape Nelson
Cape Cuvier
Cape Vogel
Cape Nelson
PART OF
South Coast of
NEW GUINEA.
SCALE OF MILES
0 5 10 20 30 40
ALBERT MTS.
Cambier Riv.
Hall Sound
KARADI
Skittle Riv.
Redwar Hd.
Cliff Isl.
Mt. Horsley
Pt. Moresby
TABUBI
GULF OF PAPUA
New Guinea.
British.
Area, 88,000 sq. miles.
Population, 150,000
CHIEF CITY
Thana.
Port Moresby
(Dutch.)
Area, 151,789 sq. miles.
Population, 200,000
(German.)
Kaiser Wilhelm's Land
Area, 70,000 sq. miles.
Population, 70,000

NEW ZEALAND
SCALE OF MILES
0 10 20 30 40 50 100
Longitude East 171 from Greenwich
168 169 170 172 173 174 175 176 177 178
35 36 37 38 39 40
A B C D E F G H I J K
1 2 3 4 5 6 7 8
Cape Maria Van Diemen
Spirits Bay
Hokianga Harbor
Kaipara Harbor
Manukau Harbor
Kawhia Harbor
Aotea Harbor
Raglan Harbor
Kawhia Harbor
Mokau R.
Mokau Town
Tongariro
Taupo L.
Rotorua L.
Rotoiti L.
Tarawera
Waikato R.
Waipa R.
Waikato Heads
Manukau Harbor
Kaipara Harbor
Hauraki Gulf
Bay of Islands
Whangaroa Harbor
Hokianga Harbor
Kaitaia
Mangonui
Kerikeri
Paihia
Russell
Kawakawa
Whangarei
Mangonui
Kaitaia
Hokianga
Kaikohe
Kerikeri
Paihia
Russell
Whangarei
Kawakawa

S O U T H
O C E A N
CHATHAM ISLANDS
Longitude West from Washington
Blenheim
Flaxbourne
Pegasus Bay
Karamea Bight
Charleston
Greymouth
Hokitika
Milford Sound
Secretary Isl.
Resolution Isl.
SOUTHLAND
FOVEAUX STRAIT
STEWART ISLAND
Dunedin
Roxburgh

CHART OF THE WORLD
SHOWING
DISTANCES SAVED
BY THE
INTEROCEANIC CANAL,
OF
NICARAGUA AND COSTA RICA.
Table Showing Distances in Miles Between Commercial Ports of the World and Distances Saved by the Nicaragua Canal.
Table Showing Distances in Miles Between Commercial Ports of the World and Distances Saved by the Nicaragua Canal.
NORTH AMERICA
SOUTH AMERICA
EUROPE
ASIA
AFRICA
AUSTRALIA
CHINA
JAPAN
LIVERPOOL TO MELBOURNE
MELBOURNE TO LIVERPOOL VIA CAPE HORN
NOTE.
PRESENT ROUTES.
NEW ROUTES, VIA NICARAGUA CANAL.

BETWEEN
CHICAGO, INDIANAPOLIS,
CINCINNATI & LOUISVILLE.
PARLOR AND DINING CARS
BY DAY,
PALACE SLEEPING CARS
BY NIGHT
NORTH & SOUTH
TAKE THE
MONON ROUTE
IF YOU WISH
QUICK SERVICE
AND
POLITE ATTENTION
FRANK J. REED
GENERAL PASSENGER AGENT
CHAS. H. ROCKWELL
TRAFFIC MANAGER
W. H. McDOEL
V. P. AND GENL. MANAGER
CHICAGO

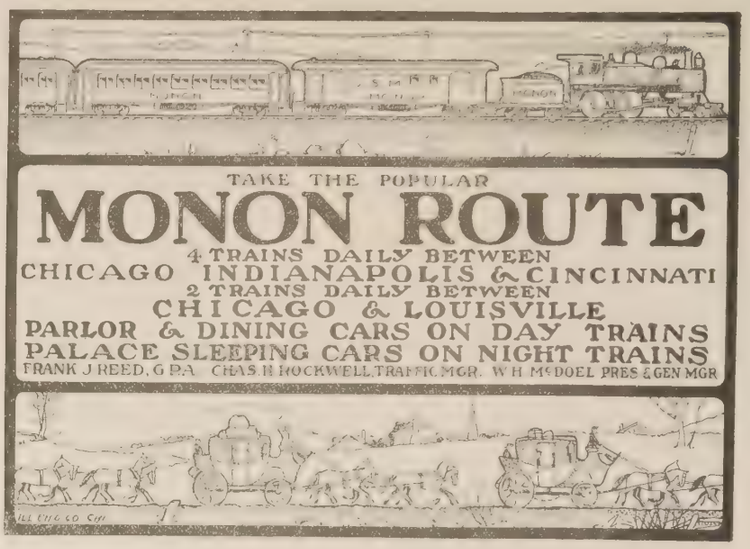
TAKE THE POPULAR
MONON ROUTE
4 TRAINS DAILY BETWEEN
CHICAGO INDIANAPOLIS & CINCINNATI
2 TRAINS DAILY BETWEEN
CHICAGO & LOUISVILLE
PARLOR & DINING CARS ON DAY TRAINS
PALACE SLEEPING CARS ON NIGHT TRAINS
FRANK J REED, G P A CHAS H ROCKWELL TRAFFIC MGR. W H McDOEL PRES & GEN MGR

When You Haven't A Minute to Spare —
The MONON ROUTE & CH&DRy
BETWEEN
CHICAGO
INDIANAPOLIS
CINCINNATI
HAVE
4 TRAINS DAILY
CITY TICKET OFFICE
232 CLARK ST.
DEPOT
DEARBORN STATION,
CHICAGO.

ALABAMA. ALASKA. ARIZONA. ARKANSAS. CALIFORNIA. COLORADO. CONNECTICUT. DELAWARE. FLORIDA.

SPECIAL LIST OF ATTORNEYS

IN

EVERY BANKING TOWN IN THE UNITED STATES.

By whom PROMPT and immediate attention will be given to COLLECTIONS and all LEGAL business.

This List has been carefully prepared by Special Agents under the direct supervision of the Publisher, and can be relied on.

COUNTY SEATS DESIGNATED THUS *

ALABAMA.

*ABBEVILLE, Henry.....W. O. Long
ALEXANDER CITY, Tallapoosa. *
Sorrell & Sorrell
*ANNISTON, Calhoun.....Blackwell & Keith
*ASHLAND, Clay....Bowie, Dixon & Manning
*ASHVILLE, St. Clair.....Inzer & Green
*ATHENS, Limestone.....W. T. Sanders
BESSEMER, Jefferson.....Jas. Trotter
*BIRMINGHAM, Jefferson County
Thompson & Thompson
*BREWTON, Escambia.....Leigh & Leigh
BRIDGEPORT, Jackson (see Chattanooga, Tenn.)
CALERA, Shelby.....N. A. Graham
*CARROLLTON, Pickens.....Stansel & Cox
*CAMDEN, Wilcox.....Howard & Jones
*CENTER, Cherokee.....E. R. White
*CENTERVILLE, Bibb.....S. D. Logan
*CLANTON, Chilton.....A. C. Smith
CLAYTON, Barbour.....E. P. Thomas
COLUMBIA, Henry.....P. G. Thompson
*COLUMBIANA, Shelby.McMillan & Thetford
*CULLMAN, Cullman.....Geo. H. Parker
*DADEVILLE, Tallapoosa....Jas. W. Strother
*DAPHNE, Baldwin.....Oscar Hall
*DECATUR, Morgan.....E. W. Godbey
DEMOPOLIS, Marengo.....Lyons & Clark
DOTHEN, Henry.....H. A. Pearce
*DOUBLE SPRINGS, Winston.P. H. Newman
*EDWARDSVILLE, Cleburne....R. L. Evans
*ELBA, Coffee.....J. F. Sanders
EUFAULA, Barbour.....G. L. Comer
*EUTAW, Greene.....Harwood & McKinley
*EVERGREEN, Conecuh.....J. F. Jones
*FAYETTE, Fayette.....Collier & Ray
*FLORENCE, Lauderdale.....C. E. Jordan
*FORT PAYNE, Dekalb....Davis & Haralson
*GADSDEN, Etowah.....S. W. Johnson
GAINESVILLE, Geneva (see Livingston)
*GENEVA, Geneva.....P. N. Hickman
*GREENSBORO, Hale.....Tritwiler & Jones
*GREENVILLE, Butler.....C. E. Hamilton
*GROVE HILL, Clarke....Lackland & Wilson
*GUNTERSVILLE, Marshall...Street & Isbell
*HAMILTON, Marion.....B. R. Fite
*HAYNESVILLE, Lowndes..Evans & Hinson
*HUNTSVILLE, Madison..Pleasant & Taylor
JACKSONVILLE, Calhoun..H. L. Stevenson
*JASPER, Walker.....Coleman & Bankhead
*LA FAYETTE, Chambers...Oliver & Thigpen
*LINDEN, Marengo.....Wm. Cuninghame
*LIVINGSTON, Sumter..Altman & Brockway
*LUVERNE, Crenshaw.....Bricken & Bricken
*MARION, Perry.....B. M. Huey
*MOBILE, Mobile.....Tonsmeier & Molette
*MONROEVILLE, Monroe.....B. I. Hibbard
MONTEVALLO, Shelby.....E. S. Lyman
*MONTGOMERY, Montgomery.
Martins & Mangum
*MOULTON, Lawrence.....G. O. Chenault
*ONEONTA, Blount.....Emory C. Hall
*OPELIKA, Lee.....Roscoe W. Gorman
*OZARK, Dale.....Sollie & Kirkland
*PRATTVILLE, Autauga.....Z. Abney
*ROCKFORD, Coosa.....Jno. W. Batson
*RUSSELLVILLE, Franklin..G. K.McGregor
RUTLEDGE, Crenshaw (see Luverne)
*ST. STEPHENS, Washington...W. F. Porter
*SCOTTSBORO, Jackson.....J. H. Gregory
*SEALE, Russell....Boyken & de Graffenried
*SELMA, Dallas.....Mallory & Mallory
SHEFFIELD, Colbert.....R. H. Wilhoyte
*TALLADEGA, Talladega..Whitson & Graham
STAR CITY, Lima.....H. R. Lucas
*TROY, Pike.....Foster, Samford & Carroll
*TUSCALOOSA, Tuscaloosa..Foster & Oliver
*TUSCUMBIA, Colbert.....Kirk & Rather
*TUSKEGEE, Macon.....Chas. W. Hare
*UNION SPRINGS, Bullock.
Norman & Baldwin
*VERNON, Lamar.....Nesmith & Nesmith
*WEDOWEE, Randolph.....Oliver & Overton
WETUMPKA, Elmore.....Frank W. Lull

ALASKA TERRITORY.

DYEA (see Skagway)
JUNEAU.....Lyons & Heid
NOME.....Geo. W. Fox
*SITKA.....Robert A. Friedrich
SKAGWAY.....Price & Stephens
WRANGLE.....Edwin L. Gilman

ARIZONA.

*FLAGSTAFF, Cococino.....E. S. Clark
*FLORENCE, Pinal.....W. R. Stone
*GLOBE, Gila.....L. F. Eggers
*HOLBROOK, Navajo.....B. F. Jackson
*KINGMAN, Mohave.....Bell & Morrison
*NOGALES, Pima.....Fred'k S. Nave
*PHOENIX, Maricopa.....A. J. Edwards
*PRESCOTT, Yavapai.....H. D. Ross
SAFFORD, Graham.....W. K. Dial
*SOLOMONSVILLE, Graham.C. E. Moorman
*ST. JOHNS, Apache.....Alfred Ruiz
TEMPE, Maricopa.....W. J. Kingsbury
*TOMBSTONE, Cochise.....Chas. S. Clark
*TUCSON, Pima.....Barnes & Martin
*YUMA, Yuma.....C. L. Brown

ARKANSAS.

*ARKADELPHIA, Clark
McMillan & McMillan
*ARKANSAS CITY, Desha...J. W. Dickinson
ATKINS, Pope.....Wilson & Brooks
*AUGUSTA, Woodruff.....H. M. Woods
*BATESVILLE, Independence....J. C. Yancey
*BENTON, Saline.....W. L. Cooper
*BENTONVILLE, Benton.....W. A. Dickson
*BERRYVILLE, Carroll.....J. S. Maples
BLACK ROCK, Lawrence....J. H. Townsend
BOONEVILLE, Logan.....J. D. Ferguson
BRINKLEY, Monroe.....H. C. Strong
*CAMDEN, Ouachita....Thornton & Thornton
*CENTERPORT, Howard.....W. D. Lee
*CHARLESTON, Franklin.....T. A. Pettigrew
*CLARENDON, Monroe.....Moore & Bayne
*CLARKSVILLE, Johnson.....J. W. Coffman
*CLINTON, Van Buren.....S. W. Simpson
*CONWAY, Faulkner.....Sam Frauenthal
*CORNING, Clay.....G. B. Oliver
DALLAS, Polk.....J. I. Alley
*DANVILLE, Yell.....T. L. Pound
*DARDANELLE, Yell.....W. C. Hunt
*DES ARC, Prairie.....Roberts & Willeford
*DEVALL BLUFF, Prairie
McClintock & Lankford
*DE WITT, Arkansas.....Gibson & Park
DUMAS, Desha.....J. Bernhardt
*ELDORADO, Union.....Mahony & Chew
*EUREKA SPRINGS, Carroll
Watkins & Walker
*EVENING SHADE, Sharp
Davidson & Meaks
*FAYETTEVILLE, Washington.W. L. Stuckey
FORDYCE, Dallas.....T. Richardson
*FORREST CITY, St. Francis
Norton & Prewitt
*FORT SMITH, Sebastian.....T. W. M. Boone
*GREENWOOD, Sebastian.....R. T. Powell
*HAMBURG, Ashley.....Geo. W. Norman
*HAMPTON, Calhoun.....C. L. Poole
*HARDY, Sharp.....Boen Phillips
*HARRISBURG, Poinsett.....J. J. Mardis
*HARRISON, Boone
Story, Hudgins & McMahan
*HEBER, Cleburne.....W. L. Thompson
*HELENA, Phillips.....P. O. Thweatt
HOPE, Hempstead.....W. M. Greene
*HOT SPRINGS, Garland.....C. Floyd Huff
*HUNTSVILLE, Madison..J. R. & F. J. Berry
*JASPER, Newton.....W. L. McPherson
*JONESBORO, Craighead...E. L. Westbrooke
*LAKE CITY, Craighead (see Jonesboro)
*LAKE VILLAGE, Chicot.....H. Cook
LEWISVILLE, Lafayette (see New Lewisville)
*LITTLE ROCK, Pulaski.....W. E. Atkinson
*LOCKESBURG, Sevier.....Geo. Vaughan
*LONOKE, Lonoke.....Trimble & Robinson
*MAGNOLIA, Columbia....Magale & McKay
*MALVERN, Hot Spring....N. P. Richardson
*MARIANNA, Lee....McCulloch & McCulloch
*MARION, Crittenden.....R. J. Southall
*MARSHALL, Searcy.....A. Y. Barr
*MENA, Polk.....W. I. Matheny
*MELBOURNE, Izard.....J. H. Woods
*MONTICELLO, Drew..Matthews & Cotham
*MORRILLTON, Conway.....N. T. Hawkins
*MOUNTAIN HOME, Baxter....Thos. Carder
*MOUNT IDA, Montgomery.....G. Witt
*MOUNTAIN VIEW, Stone.....W. H. Miller
*MURFREESBORO, Pike.....Chas. E. Stelle
NASHVILLE, Howard.....D. B. Sain
*NEW LOUISVILLE, Lafayette
King & Searcy
*NEWPORT, Jackson..J. W. & J. M. Stayton
*OSCEOLA, Mississippi.....S. S. Semmes
*OZARK, Franklin.....J. V. Bourland
*PARAGOULD, Greene.....J. D. Block
*PARIS, Logan.....Anthony Hall
*PERRYVILLE, Perry.....J. A. Vance
*PIGGOTT, Clay.....L. Hunter
*PINE BLUFF, Jefferson.....A. T. Whitelaw
*POCAHONTAS, Randolph
Witt & Schoonover
*POWHATAN, Lawrence....L. B. Poindexter
*PRESCOTT, Neveda.....M. W. Greeson
*PRINCETON, Dallas.....Paul G. Matlock
*RICHMOND, Little River.....J. C. Head
*RISON, Cleveland.....W. J. Stanfield
*RUSSELLVILLE, Pope.....R. B. Wilson
*SALEM, Fulton.....Chas. A. Phillips
*SEARCY, White.....J. T. Hicks
*SHERIDAN, Grant.....W. D. Brouse
STAR CITY, Lima.....H. R. Lucas
*TEXARKANA, Miller.....Webber & Webber
*VAN BUREN, Crawford.....Jesse Turner
VANNDALE, Cross.....T. E. Hare
VARNER, Lincoln.....A. B. Fly
*WALDRON, Scott.....Evans & Smith
*WALNUT RIDGE, Lawrence..W. A. Beloate
*WARREN, Bradley.....W. S. Goodwin
*WASHINGTON, Hempstead...D. B. Conway
WYNNE, Cross (see Vanndale)
*YELLVILLE, Marion.....Woods & Chastain

CALIFORNIA.

ALAMEDA, Alameda.....M. S. Taylor
*ALTURAS, Modoc.....Goodwin & Stewart
ANAHEIM, Orange.....R. Melrose
*AUBURN, Placer.....Jno. M. Fulweiler
*BAKERSFIELD, Kern.....S. N. Reed
*BRIDGEPORT, Mono.....Wm. O. Parker
CHICO, Butte.....J. D. Sproul
CLOVERDALE, Sonoma.....H. H. McKoon
COLTON, San Bernardino....T. D. Hamilton
*COLUSA, Colusa.....E. Weyand
*CRESCENT CITY, Del Norte.....J. L. Childs
*DOWNIEVILLE, Sierra.....Frank R. Wehe
*EUREKA, Humboldt.....H. L. Ford
*FAIRFIELD, Solano.....G. A. Lamont
FORT JONES, Siskiyou.....I. A. Reynolds
*FRESNO, Fresno.....F. E. Cook
GILROY, Santa Clara.....Howard Willey
GRASS VALLEY, Nevada.....C. W. Kitts
GRIDLEY, Butte.....R. C. Long
*HANFORD, Kings.....Pryor & Hudson
HAYWARDS, Alameda.....Langan & Lemas
HEALDSBURG, Sonoma.....J. T. Coffman
*HOLLISTER, San Benito..Briggs & Hudner
*INDEPENDENCE, Inyo.....F. E. Densmore
*JACKSON, Amador.....Robt. C. Bole
*LAKEPORT, Lake.....T. J. Sheridan
LIVERMORE, Alameda.....Thos. Scott
LOMPOC, Santa Barbara.....Sheridan & Fox
*LOS ANGELES, Los Angeles.Haas & Hewitt
*MADERA, Madera.....B. W. Child
*MARIPOSA, Mariposa..Congdon & Congdon
*MARKLEEVILLE, Alpine (see San Andreas)
*MARTINEZ, Contra Costa....Jno O'B. Wyatt
*MARYSVILLE, Yuba.....Richard Belcher
*MERCED, Merced.....J. W. Knox
*MODESTO, Stanislaus..Needham & Dennett
MONTEREY, Monterey...Willey & Rosendale
*NAPA, Napa.....F. E. Johnston
*NEVADA CITY, Nevada.....J. M. Walling
*OAKLAND, Alameda.....Edward A. Holman
*OROVILLE, Butte.....Jno. Guidery, Col'r
PASO ROBLES, San Luis Obispo
G. & A. Webster
PETALUMA, Sonoma.....J. W. Horn
*PLACERVILLE, Eldorado....Irwin & Irwin
PLEASANTON, Alameda..Harris & Donahue
POMONA, Los Angeles.....J. A. Gallup
*QUINCY, Plumas.....Goodwin & Webb
*RED BLUFF, Tehama.....Johnson & Chase
*REDDING, Shasta.....F. P. Primm
*REDWOOD CITY, San Mateo....T. O'Keefe
*RIVERSIDE, Riverside.....F. G. Hall
*SACRAMENTO, Sacramento...L. T. Hatfield
*SALINAS, Monterey.....Fred A. Treat
*SAN ANDREAS, Calaveras.....Ira Hill Reed
*SAN BERNARDINO, San Bernardino
Cramer B. Morris
*SAN DIEGO, San Diego.....Mills & Hizer
*SAN FRANCISCO, San Francisco
Pomeroy & Pomeroy
*SAN JOSE, Santa Clara.....Jno. S. McGinnis
*SAN LUIS OBISPO, San Luis Obispo
Chas. A. Palmer
*SAN RAFAEL, Marin.....J. W. Cochrane
*SANTA ANA, Orange..Scarborough & Forgy
*SANTA BARBARA, Santa Barbara
Wm. G. Griffith
*SANTA CRUZ, Santa Cruz....Chas. Lindsay
SANTA MONICA, Los Angeles.Tanner & Taft
*SANTA ROSA, Sonoma.....Jno. T. Campbell
SELMA, Fresno.....W. B. Good
*SONORA, Tuolumne.....J. B. Curtin
*STOCKTON, San Joaquin.....R. W. Dodge
*SUSANVILLE, Lassen.....J. E. Pardee
TULARE, Tulare.....J. W. Davis
*UKIAH, Mendocino.....T. L. Carothers
VACAVILLE, Solano.....Raleigh Barcar
VALLEJO, Solano.....L. G. Harrier
*VENTURA, Ventura.....Blackstock & Ewing
*VISALIA, Tulare.....C. F. Lamberson
WATSONVILLE, Santa Cruz
Albert Dickerman
*WEAVERVILLE, Trinity.....J. W. Bartlett
*WILLOW, Glenn.....Ben F. Geis
*WOODLAND, Yolo.....N. A. Hawkins
*YREKA, Siskiyou.....Jas D. Fairchild
*YUBA CITY, Sutter.....M. E. Sanborn

COLORADO.

*AKRON, Washington.....August Muntzing
ALAMOSA, Conejos.....W. E. Cox
*ASPEN, Pitkin.....H. W. Clark
*BOULDER, Boulder.....R. H. Whitely
*BRECKENRIDGE, Summit..F. M. Goddard
*BUENA VISTA, Chaffee....G. K. Hastenstein
*BURLINGTON, Kit Carson.....C. A. Gillette
*CANON CITY, Fremont....Waldo & Dawson
*CASTLE ROCK, Douglas.....A. G. Webster
*CENTRAL CITY, Gilpin.....H. A. Hicks
*COLORADO CITY, El Paso....Jno. R. Watt
COLORADO SPRINGS, El Paso
J. E. McIntyre
*CONEJOS, Conejos (see Antonita)
*CORTEZ, Montazuma.....S. W. Carpenter
*CREEDE, Mineral (see Amethyst)
*CRIPPLE CREEK, El Paso.Darwin T. Mason
*DELTA, Delta.....A. R. King
*DENVER, Arapahoe
Bickler, McLean & Bennett
*DURANGO, La Plata.....Fred C. Perkins
*FAIRPLAY, Park.....C. A. Wilken
FLORENCE, Fremont.....McLain & Wilkes
*FORT COLLINS, Larimer.....F. J. Annis
*FORT MORGAN, Morgan.....W. A. Hill
*GEORGETOWN, Clear Creek..Jno. J. White
*GLENWOOD SPRINGS, Garfield
C. W. Darrow
*GOLDEN, Jefferson.....W. A. Dier
*GRAND JUNCTION, Mesa..S. G. McMullin
*GREELEY, Weld.....C. D. Todd
*GUNNISON, Gunnison.....Brown & Nourse
*HOLYOKE, Phillips.....J. H. Painter
*HUGO, Lincoln.....T. J. Edward
IDAHO SPRINGS, Clear Creek
Williams & Bullis
*JULESBURG, Sedgwick.....A. D. Hamilton
*KIOWA, Elbert (see Denver)
*LAJUNTA, Otero.....Fred A. Sabin
*LAKE CITY, Hinsdale.....Henry A. Avery
*LAMAR, Prowers.....C. B. Thoman
*LAS ANIMAS, Bent.....H. L. Lubers
*LEADVILLE, Lake.....W. H. Nash
*MEEKER, Rio Blanco.....Jno. L. Gray
*MONTROSE, Montrose.....F. D. Catlin
*OURAY, Ouray.....Story & Story
*PAGOSA SPRINGS, Archuleta..V. C. McGirr
*PUEBLO, Pueblo.....Wm. B. Vates
*RED CLIFF, Eagle.....A. R. Brown
*RICO, Dolores.....Jas. A. Pulliam
*SAGUACHE, Saguache.....Chas. Hayden
SALIDA, Chaffee.....A. R. Miller
*SAN LUIS, Costilla (see Alamosa)
*SHERIDAN LAKE, Kiowa.....J. S. Booher
*SILVER CLIFF, Custer.....J. G. Schweigert
*SILVERTON, San Juan.....Barnes & Barnes
*SPRINGFIELD, Baca.....Jas. Herbert
STEAMBOAT SPRINGS, Routt
J. R. Harding
*STERLING, Logan.....S. A. Burke
*SULPHUR SPRINGS, Grand.J. N. Pettingill
*TELLURIDE, San Miguel...W. T. McGarvey
*TRINIDAD, Las Animas.....Jno. J. Herring
*WALSENBURG, Huerfano.....J. R. Killian
WRAY, Yuma (see Akron)
*YUMA, Yuma (see Akron)

CONNECTICUT.

ANSONIA, New Haven.....V. Munger
BIRMINGHAM, New Haven (see Derby)
*BRIDGEPORT, Fairfield.Seymour & Knapp
BRISTOL, Fairfield.....Hall & Johnson
BROOKFIELD, Fairfield.....W. B. Roe
*BROOKLYN, Windham.....Jno. Winslow
CANAAN, Litchfield.....J. H. Roraback
COLLINSVILLE, Hartford (see Hartford)
*DANBURY, Fairfield.....Brewster & Davis
DANIELSON, Windham.....J. H. Potter
DERBY, New Haven.....L. L. Loomer
EAST HADDAM, Middlesex...Julius Atwood
ESSEX, Middlesex.....Phelps & Son
FAIRFIELD, Fairfield.....E. S. Banks
GREENWICH, Fairfield.....F. A. Hubbard
*HADDAM, Middlesex.....See East Haddam
*HARTFORD, Hartford....Frank B. Williams
*LITCHFIELD, Litchfield
Woodruff & Woodruff
MERIDEN, New Haven.....W. F. Davis
*MIDDLETOWN, Middlesex....F. D. Haines
MILFORD, New Haven.....W. B. Stoddard
NAUGATUCK, New Haven.Jno. M. Sweeney
NEW BRITAIN, Hartford..Philip J. Markley
*NEW HAVEN, New Haven
Hotchkiss & Asher
*NEW LONDON, New London..A. B. Calkins
NEW MILFORD, Litchfield.Frank W. Marsh
NORWALK, Fairfield.....Warner & Terris
*NORWICH, New London...Brown & Perkins
*PUTNAM, Windham.....E. H. Johnson
ROCKVILLE, Tolland.....J. E. Fisk
SHELTON, Fairfield.....See Derby
SOUTHINGTON, Hartford.M. H. Holcombe
SOUTH MANCHESTER, Hartford
C. R. Hathaway
SOUTH NORWALK, Fairfield...Jos. Taylor
SOUTHPORT, Fairfield.....See Fairfield
STAFFORD SPRINGS, Tolland..J. H. Reed
STAMFORD, Fairfield.....Geo. P. Rowell
THOMPSONVILLE, Hartford.Wm. H. Leete
*TOLLAND, Tolland.....E. S. Agard
TORRINGTON, Litchfield.....B. E. Higgins
WALLINGFORD, New Haven
L. M. Hubbard
WATERBURY, New Haven
Kellogg & Kellogg
WEST WINSTED, Litchfield.Smith & Munn
*WILLIMANTIC, Windham..Geo. E. Hinman
WINDHAM, Windham.....See Willimantic
WINSTED, Litchfield.....Wm. F. Hurlbut
WOODBURY, Litchfield
Huntington & Warner

DELAWARE.

DELAWARE CITY, Newcastle
Send to Wilmington
DELMAR, Sussex.....Send to Georgetown
*DOVER, Kent.....George M. Jones
*GEORGETOWN, Sussex...Chas. W. Cullen
HARRINGTON, Kent.....Send to Dover
LAURAL, Sussex.....Send to Georgetown
LEWIS, Sussex.....Send to Georgetown
MIDDLETOWN, Newcastle....M. B. Burris
MILFORD, Kent.....Send to Dover
NEWARK, Newcastle.....Chas. B. Evans
*NEWCASTLE, Newcastle.Send to Wilmington
NEWPORT, Newcastle.Send to Wilmington
ODESSA, Newcastle.....Send to Wilmington
SEAFORD, Sussex.....Send to Georgetown
SMYRNA, Kent.....Send to Dover
WILMINGTON, Newcastle
Christopher L. Ward

DISTRICT OF COLUMBIA.

GEORGETOWN .....See Washington
*WASHINGTON .....Ralston & Siddons

FLORIDA.

*APALACHICOLA, Franklin.....H. C. Hicks
*ARCADIA, De Soto.....Burton & Forrester
*BARTOW, Polk.....Wilson & Boswell
*BLAUNTSTOWN, Calhoun.....See Marianna
*BRAIDENTOWN, Manatee.....J. J. Stewart
*BRISTOL, Liberty.....See Marianna
*BRONSON, Levy.....A. E. Pinnell
*BROOKSVILLE, Hernando..W. S. Jennings
CERRO GORDO, Holmes.....See Marianna
*CRAWFORDSVILLE, Wakulla
See Tallahassee
*DADE CITY, Pasco.....J. A. Hendley
*DE FUNIAK SPRINGS, Walton.S. K. Gillis
*DELAND, Volusia.....C. F. Ausland
EUSTIS, Lake.....H. W. Bishop

GEORGIA.—IDAHO.—ILLINOIS.—INDIANA.

*FERNANDINA, Nassau.....H. I. Baker
*GAINESVILLE, Alachua.....W. C. Jackson
*GREEN COVE SPRINGS, Clay
See Jacksonville
*INVERNESS, Citrus.....I. M. Barton
*JACKSONVILLE, Duval.Fleming & Fleming
*JASPER, Hamilton.....Roberson & Small
JUNO, Dade.....See West Palm Beach
*KEY WEST, Monroe.....G. W. Allen
*KISSIMMEE, Osceola.....L. A. Minx
*LAKE CITY, Columbia.....A. J. Henry
LEESBURG, Lake.....J. C. Langley
*LIVE OAK, Suwannee..Blackwell & Johnson
*MAC CLENNY, Baker.....See Jacksonville
*MADISON, Madison.....E. J. Vann
*MARIANNA, Jackson.....Wilson & Boone
*MAYO, Lafayette.....Geo. W. Breare
*MILTON, Santa Rosa.....Ernest Amos
*MONTICELLO, Jefferson....T. M. Puleston
*MYERS, Lee.....See Arcadia
NEW TROY, Lafayette.....See Live Oak
*OCALA, Marion.....O. T. Green
ORANGE CITY, Volusia.....A. M. Bailey
*ORLANDO, Orange..Massey & Baumgarten
PALATKA, Putnam.....E. F. Hodell
*PENSACOLA, Escambia....Blount & Blount
*PERRY, Taylor.....See Madison
*QUINCY, Gadsden.....Davidson & Davidson
*SAINT AUGUSTINE, St. John
W. A. MacWilliams
SANFORD, Orange.....A. M. Thrasher
STANTON, Marion.....See Ocala
*STARKE, Bradford.....A. W. Long
*SUMTERVILLE, Sumter.....Hines & Clark
*TALLAHASSEE, Leon.....R. W. Williams
*TAMPA, Hillsboro.....F. M. Simonton
*TAVARES, Lake.....J. F. Brown
*TITUSVILLE, Brevard.....F. J. Webb
WEST PALM BEACH, Dade.....A. J. Lewis
*WESTVILLE, Holmes.....W. T. Bludworth

GEORGIA.

*ABBEVILLE, Wilcox.....T. L. Holton
ACWORTH, Cobb.....J. J. Northcutt
*ALBANY, Dougherty.....W. W. Bacon, Jr.
*ALPHARETTA, Milton.....J. P. Brooke
*AMERICUS, Sumter.....W. T. Lane
*APPLING, Columbia.....See Augusta
*ATHENS, Clarke.....Strickland & Green
*ATLANTA, Fulton.....Slaton & Phillips
*AUGUSTA, Richmond.....Irvin Alexander
*BAINBRIDGE, Decatur.....R. B. Russell
BARNESVILLE, Pike.....W. W. Lambdin
*BAXLEY, Appling.....J. H. Thomas
*BLACKSHEAR, Pierce....R. G. Mitchell, Jr.
*BLAIRSVILLE, Union.....W. E. Candler
*BLAKELY, Early.....R. H. Powell & Son
*BLUE RIDGE, Fannan.....O. R. Dupee
*BRUNSWICK, Glynn.....D. W. Krauss
*BUCHANAN, Haralson.....Edwards & Ault
*BUENA VISTA, Marion.....G. P. Munro
BUTLER, Taylor.....O. M. Gilbert
*CALHOUN, Gordon.....Cantrell & Ramsaur
*CAMILLA, Mitchell.....S. S. Bennet
*CANTON, Cherokee.....Lee Mullens
*CARNESVILLE, Franklin.....W. R. Little
*CARROLLTON, Carroll.....W. F. Brown
*CARTERSVILLE, Bartow.....Joe M. Moon
*CEDARTOWN, Polk.....Fielder & Mundy
*CLARKSVILLE, Habersham
Erwen & McMillan
*CLAYTON, Rabun.....W. S. Paris
*CLEVELAND, White...J. W. H. Underwood
*CLINTON, Jones.....Johnson & Johnson
*CLYDE, Bryan.....See Savannah
*COLQUITT, Miller.....C. C. Bush
*COLUMBUS, Muscogee.....McNeill & Levy
*CONYERS, Rockdale.....J. R. Irwin
*COVINGTON, Newton.....J. M. Pace
*CRAWFORDVILLE, Taliaferro
Wm. N. Malthie
*CUMMING, Forsyth.....H. L. Patterson
*CUSSETA, Chattanooga.....C. C. Minter
*CUTHBERT, Randolph.....L. S. Christain
*DAHLONEGA, Lumpkin....Price & Charters
*DALTON, Whitfield.....R. J. & J. McCumy
*DALLAS, Paulding.....A. J. Camp
*DANIELSVILLE, Madison
David W. Meadow
*DARIEN, McIntosh.....C. L. Livingston
*DAWSON, Terrell.....Jas. G. Parks
*DAWSONVILLE, Dawson.....C. L. Bryson
*DECATUR, Dekalb.....See Atlanta
*DOUGLAS, Coffee.....Quincy & McDonald
*DOUGLASVILLE, Douglas..J. H. McLarty
*DUBLIN, Laurens.....P. J. Walsh
*EASTMAN, Dodge.....DeLacy & Bishop
*EATONTON, Putnam..W. F. Jenkins & Son
*ELBERTON, Elbert.....Rogers & Rogers
*ELLAVILLE, Schley.....Jno. H. Cheney
*ELLIJAY, Gilmer.....Jno. P. Perry
*FAIRBURN, Campbell.....K. A. Nesbit
*FAYETTEVILLE, Fayette
W. B. Hollingsworth
*FORSYTH, Monroe.....Parsons & Parsons
*FORT GAINES, Clay.....King & Castallow
FORT VALLEY, Houston...Edwin L. Bryan
*FRANKLIN, Heard.....Frank S. Loftin
*GAINESVILLE, Hall.....Dean & Hobbs
*GEORGETOWN, Quitman....Wm. Harrison
*GIBSON, Glascock.....B. F. Walker
*GREENSBORO, Greene.....J. B. Park, Jr.
*GREENVILLE, Meriwether
John W. Park & Son
*GRIFFIN, Spalding.....Hall & Boynton
*HAMILTON, Harris.....B. H. Walton
HARMONY GROVE, Jackson
Robert L. J. Smith
*HARTWELL, Hart.....A. G. McCurry
*HAWKINSVILLE, Pulaski....W. L. Warren
*HIAWASSEE, Towns.....Jno. M. Johnson
*HINESVILLE, Liberty.....S. B. Brewton
*HOMER, Banks.....J. L. Perkins
*HOMERVILLE, Clinch.....R. G. Dickerson
*IRWINTON, Wilkinson.....Jno. P. Chatfield
*IRWINVILLE, Irwin.....See Tifton
*ISABELLA, Worth.....See Sylvester
*JACKSON, Butts.....F. Z. Curry
*JASPER, Pickens.....J. W. Henley
*JEFFERSON, Jackson.....Pike & Ayres
*JESUP, Wayne.....D. M. Clark
*JONESBORO, Clayton.....W. M. Wright
*KNOXVILLE, Crawford.....W. J. Wallace
*LAFAYETTE, Walker..Lumpkin & Shattuck
*LA GRANGE, Troup.....A. H. Thompson
*LAWRENCEVILLE, Gwinnett
N. L. Hutchins, Jr.
*LEESBURG, Lee.....Lang & Son
*LEXINGTON, Oglethorpe.....Joel Cloud
*LINCOLNTON, Lincoln.....J. E. Strother
*LUMPKIN, Stewart.....Hickey & Fort
*M'DONOUGH, Henry.....J. F. Wall
*M'RAE, Telfair.....Eason & McRae
*MACON, Bibb.....J. R. L. Smith
*MADISON, Morgan.....Foster & Butler
*MARIETTA, Cobb.....Morriss & Green
*MILLEDGEVILLE, Baldwin
Roberts & Hines
*MONROE, Walton.....B. S. Walker
MONTEZUMA, Macon.....Gree & Felton
*MONTICELLO, Jasper....Green F. Johnson
*MORGAN, Calhoun.....J. L. Boynton
MORGANTON, Fannin.....O. R. Dupee
*MT. VERNON, Montgomery
Geiger & Peterson
*NEWMAN, Coweta.....Robt. W. Freeman
*NEWTON, Baker.....A. S. Johnson
*OGELTHORPE, Macon.....Greer & Felton
*PERRY, Houston.....W. C. Davis
*PRESTON, Webster.....S. R. Stevens
*QUITMAN, Brooks.....M. Baum
*REIDSVILLE, Tattnail.....J. V. Kelley
*RINGGOLD, Caloosa.....W. E. Mann
*ROME, Floyd.....Halsted Smith
*SANDERSVILLE, Washington
Evans & Evans
*SAVANNAH, Chatham
O'Connor, O'Bryne & Hartridge
SENOIA, Coweta.....J. W. Shell
SOCIAL CIRCLE, Walton.....W. S. Upshaw
*SPARTA, Hancock.....R. W. Moore
*STATESBORO, Bullock.....E. C. Moseley
*SUMMERVILLE, Chattanooga.Jno. D. Taylor
*SWAINSBORO, Emanuel....Smith & Larson
*TALBOTTON, Talbot.....J. M. Mathews
TALLAPOOSA, Haralson.....Head & Head
*THOMASVILLE, Thomas.W. H. Hammond
*THOMSON, McDuffie.....John T. West
TOCCOA, Habersham....Erwin & McMillan
*VALDOSTA, Lowndes.....A. T. Woodward
*VIENNA, Dooly...John H. Woodward & Son
*WARRENTON, Warren.....E. P. Davis
*WASHINGTON, Wilkes.....I. T. Irwin, Jr.
*WAY CROSS, Ware.....Leon & Wilson
*WAYNESBORO, Burke....Lawson & Scales
WEST POINT, Troup.....L. M. Harris
WRIGHTSVILLE, Johnson.....A. F. Daley
ZEBULON, Pike.....A. B. Pope

IDAHO.

ALBION, Cassia.....E. P. Howells
*BLACKFOOT, Bingham.....F. S. Detrich
BOISE, Ada.....Neal & Davidson
*CALDWELL, Canyon.....J. C. Rice
*CHALLIS, Custer.....Milton A. Brown
COEUR D'ALENE, Kootenai....Jas. Graham
GRANGEVILLE, Idaho.....Jas. DeHaven
*HAILEY, Blaine.....Bruner & Bruner
*IDAHO CITY, Boise.....Karl H. Paine
IDAHO FALLS, Bingham..H. T. Hasbrouck
*LEWISTON, Nez Perces.....Jas. E. Babb
*MOSCOW, Latah.....Forney & Moore
*MOUNTAIN HOME, Elmore...E. M. Wolfe
*MT. IDAHO, Idaho.....W. N. Scales
*PARIS, Bear Lake.....Burge & White
*POCATELLO, Bannock.....J. W. Eden
*RATHDRUM, Kootenai.....Jno. B. Goode
*ST. ANTHONY, Fremont.....Caleb Jones
*SALMON, Lemhi.....Jno. H. Padgham
*SHOSHONE, Lincoln.....Guy C. Barnum
*SILVER CITY, Owyhee.....R. Cunningham
*WALLACE, Shoshone.....A. G. Kerns
*WEISER, Washington.Varian, Ayes & Varian

ILLINOIS.

*ALBION, Edwards.....L. W. Low, Jr.
*ALEDO, Mercer.....Bassett & Bassett
ALTON, Madison.....B. J. O'Neill
AMBOY, Lee.....Send to Dixon
ANNA, Union.....H. F. Bussey
ARCOLA, Douglas.....R. W. Cox
ASHLAND, Cass.....Morgan LeMaster
AURORA, Kane.....Alshuler & Newhall
BATAVIA, Kane.....Horace N. Jones
BEARDSTOWN, Cass.....Milton McClure
*BELLEVILLE, St. Clair....R. W. Ropiequet
*BELVIDERE, Boone.....T. A. Hovey
BEMENT, Piatt.....W. G. Cloyd
*BENTON, Franklin.....W. S. Cantrell
*BLOOMINGTON, McLean.Henry D. Spencer
BUSHNELL, McDonough.....C. A. Lantz
*CAIRO, Alexander.....Green & Gilbert
*CAMBRIDGE, Henry.....A. R. Mock
CANTON, Fulton.....Heylin & Sutton
CARBONDALE, Jackson....W. A. Schwartz
*CARLINVILLE, Macoupin
Keplinger & Steward
*CARLYLE, Clinton.Van Hoorebeke & Louden
*CARMI, White.....Parish & Parish
*CARROLLTON, Greene.....H. T. Rainey
*CARTHAGE, Hancock
O'Hara, Schofield & Hartzell
CENTRALIA, Marion.....S. A. Frazier
CHADWICK, Carroll.....Send to Savanna
CHAMPAIGN, Champaign
Weaver & Carnahan
*CHARLESTON, Coles.....Andrews & Vause
CHENOA, McLean.....Send to Bloomington
*CHESTER, Randolph.....H. C. Hornor
*CHICAGO, Cook....Moses, Rosenthal & Kennedy, 600-612 The Temple.
CHILLICOTHE, Peoria.....Send to Peoria
*CLINTON, Dewitt...Moore, Warner & Lemon
COLLINSVILLE, Madison
Wm. G. Burroughs
*DANVILLE, Vermilion....Pennell & Lindley
*DECATUR, Macon.....Mills & Fitzgerald
DEKALB, Dekalb.....Send to Sycamore
DELAVAN, Tazewell.....Send to Pekin
*DIXON, Lee.....Edward E. Wingert
DOWNERS GROVE, Du Page
Chas. H. Leech
DUQUOIN, Perry.....C. E. Morgan
EAST ST. LOUIS, St. Clair
Eggman & Eggman
*EDWARDSVILLE, Madison.....E. G. Hill
*EFFINGHAM, Effingham.....Wright Bros.
ELGIN, Kane.....Joseph M. Manley
*ELIZABETHTOWN, Hardin..Jas. A. Watson
ENGLEWOOD, Cook.....David H. Roblin
*EUREKA, Woodford.....B. D. Meek
FAIRBURY, Livingston.....Powell & Marvel
*FAIRFIELD, Wayne....Creighton & Thomas
FLORA, Clay.....H. W. Shriner
*FREEPORT, Stephenson..Edwin T. Morrison
FULTON, Whiteside.....Send to Sterling
*GELENA, Jo Daviess.....Jno. F. Jewell
*GALESBURG, Knox
Williams, Lawrence & Welsh
GALVA, Henry.....A. E. Bergland
GENESEO, Henry.....F. H. McArthur
*GENEVA, Kane.....Chas. H. Glos
GIBSON CITY, Ford
Wylie, McBeth & Reeves
*GOLCONDA, Pope.....D. G. Thompson
*GREENVILLE, Bond.....W. H. Dawdy
HAMILTON, Hancock.....J. L. Miller
*HARDIN, Calhoun.....T. J. Selby
*HARRISBURG, Saline.....W. F. Scott
HARVARD, McHenry.....C. J. Hendricks
*HAVANA, Mason.....Lyman Lacey, Jr.
*HENNEPIN, Putnam.....Wm. H. Casson
HENRY, Marshall.....Send to Lacon
*HILLSBORO, Montgomery
Zink, Jett & Kinder
HINSDALE, DuPage.....Chas. H. Leech
HOMER, Champaign.....Send to Champaign
HOOPESTON, Vermilion....Send to Danville
*JACKSONVILLE, Morgan..Chas. A. Barnes
*JERSEYVILLE, Jersey.....H. W. Pogue
*JOLIET, Will.....Mark G. Harris
*JONESBORO, Union.....H. F. Bussey
*KANKAKEE, Kankakee.....A. A. Davidson
KEWANEE, Henry.....Blish & Lawson
KINMUNDY, Marion.....Send to Salem
KNOXVILLE, Knox.....E. A. Corbin
*LACON, Marshall.....E. D. Richmond
LA SALLE, La Salle.....William J. Siegler
*LAWRENCEVILLE, Lawrence..W. F. Foster
LENA, Stephenson.....Send to Freeport
*LEWISTON, Fulton.....H. M. Waggoner
LEXINGTON, McLean.Send to Bloomington
*LINCOLN, Logan.....Baldwin & Stringer
LITCHFIELD, Montgomery..Zink & Kinder
LOCKPORT, Will.....Fred W. Walter
*LOUISVILLE, Clay.....Jno. R. Bonney
*LOUISVILLE, Jefferson.....E. J. Hudson
*M'LEANSBORO, Hamilton.....T. M. Eckley
*MACOMB, McDonough.....Vose & Crest
*MARION, Williamson.....W. H. Warder
*MARSHALL, Clark
Golden, Schoolfield & Booth
MASON CITY, Mason.....G. W. Ellsberry
MATTOON, Coles.....Andrews & Vause
MENDOTA, LaSalle.....Send to LaSalle
METAMORA, Woodford.....Albert R. Rich
*METROPOLIS, Massac.....Lannes P. Oakes
MINONK, Woodford.....Thos. Kennedy
MOLINE, Rock Island
Wood, Butterworth & Peek
MORRISON, Whiteside.....Send to Sterling
MOMENCE, Kankakee.....Send to Kankakee
*MONMOUTH, Warren.....J. B. Brown
*MONTICELLO, Piatt.....Rees & Lane
*MORRIS, Grundy.....[illegible]
MORRISON, [illegible]
MOUNDCITY, [illegible]
MT. CARMEL, Wabash.....Douglas Alleman
*MT. CARROLL, Carroll.....R. E. Eaton
*MT. STERLING, Brown.....Jno. F. Regan
*MT. VERNON, Jefferson....Chas. H.-Patton
*MUYPHYSBORO, Jackson...Jas. H. Martin
NAPERVILLE, Dupage....Send to Wheaton
*NASHVILLE, Washington.....F. M. Vernor
NAUVOO, Hancock.....Geo. A. Bruegger
*NEWTON, Jasper.....H. C. Davidson
NOKOMIS, Montgomery.....W. G. Webster
OLNEY, Richland.....J. C. Ritter
*OQUAWKA, Henderson.....J. G. Chalfant
*OREGON, Ogle.....L. A. Ray
OTTAWA, LaSalle....McDougall & Chapman
PANA, Christian.....J. C. McQuigg
*PARIS, Edgar.....Dyas & Dyas
PAW PAW, Lee.....C. F. Preston
*PAXTON, Ford.....Wylie, McBeth & Reeves
*PEKIN, Tazewell.....Wm. A. Potts
*PEORIA, Peoria....McCulloch & McCulloch
PERU, LaSalle.....Send to LaSalle
PETERSBURG, Menard.....T. W. M. Nock
PINCKNEYVILLE, Perry
M. C. Edwards & Son
*PITTSFIELD, Pike.....Henry Bush
PLANO, Kendall.....E. W. Faxon
PONTIAC, Livingston.....H. E. Torrance
PRINCETON, Bureau.....Cairo A. Trimble
QUINCY, Adams.....Hamilton & Woods
RANTOUL, Champaign.....Send to Champaign
ROBINSON, Crawford.....Jones & McCarthy
ROCHELLE, Ogle.....O'Brien & Henry
ROCKFORD, Winnebago....Frost & McEvoy
*ROCK ISLAND, Rock Island.E. E. Permenter
ROODHOUSE, Greene.....W. B. Strang
*RUSHVILLE, Schuyler...Glass & Bottenberg
*SALEM, Marion.....Jno. S. Stonecipher
SANDWICH, Dekalb.....Send to Sycamore
SAVANNA, Carroll.....F. J. Campbell
SAYBROOK, McLean.....Send to Bloomington
SHAWNEETOWN, Gallatin.....Carl Roedel
*SHELBYVILLE, Shelby.....Geo. B. Rhoads
SPARTA, Randolph.....Jno. F. Carson
*SPRINGFIELD, Sangamon.Conkling & Grout
SPRINGVALLEY, Bureau..A. R. Greenwood
STERLING, Whiteside.....C. L. Sheldon
STREATOR, LaSalle.....Paul R. Chubbuck
*SULLIVAN, Moultrie
Harbaugh, Whittaker & Thompson
*SYCAMORE, DeKalb.....Edward M. Burst
TAMPICO, Whiteside.....Send to Morrison
*TAYLORVILLE, Christian
J. C. & W. B. McBride
THOMSON, Carroll.....[illegible]
TOLUCA, [illegible]
TOLONO, Champaign.....[illegible]
TOULON, Stark.....[illegible]
TUSCOLA, Douglas.....[illegible]
URBANA, Champaign.....[illegible]
(Send to Champaign)
*VANDALIA, Fayette.....Henry & Huston
VIENNA, Johnson.....Whitnel & Gillespie
VIRDEN, Macoupin.....H. C. Simons
VIRGINIA, Cass.....R. W. Mills
WARSAW, Hancock.....Truman Plantz
WASHINGTON, Tazewell (send to Pekin)
*WATERLOO, Monroe.....Chas. Morrison
*WATSEKA, Iroquois.....William T. Pankey
*WAUKEGAN, Lake.....Woodle & Arnold
WENONA, Marshall (send to Lacon)
*WHEATON, Dupage.....Schuyler C. Reber
*WINCHESTER, Scott.....J. M. Riggs
*WOODSTOCK, McHenry.....D. T. Smiley
*YORKVILLE, Kendall....Jno. L. Fitzgerald

INDIANA.

*ALBION, Noble.....L. W. Walker
ALEXANDRIA, Madison....Crouse & Jones
AMBIA, Benton.....L. W. Bartlett
*ANDERSON, Madison
Chipman, Keltner & Hendee
*ANGOLA, Steuben...Best, Bratton & Yotter
ARGOS, Marshall (send to Plymouth)
ATTICA, Fountain (send to Covington)
AUBURN, Dekalb.....Roby & Rhoads
AURORA, Dearborn.....Holman & Johnston
*BEDFORD, Lawrence.....James A. Zarnig
*BLOOMFIELD, Greene.....Thos. Van Buskirk
*BLOOMINGTON, Monroe..Miller & Hadley
*BLUFFTON, Wells County..Nelson K. Todd
*BOONVILLE, Warrick..Armstrong & Shafer
BOURBON, Marshall.....Jesse D. Chaplin
*BRAZIL, Clay.....Rawley & Hutchison
BREMEN, Marshall.....S. J. Hayes
*BROOKVILLE, Franklin.....M. P. Hubbard
*BROWNSTOWN, Jackson
Applewhite & Applewhite
BUTLER, Dekalb.....E. B. Dunten
CAMBRIDGE CITY, Wayne
Silas A. Kennedy
*CANNELTON, Perry
Weathers & Waldschmidt
CHARLESTOWN, Clark..Edward C. Hughes
CICERO, Hamilton.....P. J. Farris
COLUMBIA CITY, Whitley...Eph. K. Strong
*COLUMBUS, Bartholomew.Jno. W. Morgan
*CONNERSVILLE, Fayette
McKee, Little & Frost
*CORYDON, Harrison.....Thos. J. Wilson
*COVINGTON, Fountain.....H. C. Yount
*CRAWFORDSVILLE, Montgomery
Robert W. Caldwell
*CROWN POINT, Lake.....Thos. J. Wood
*DANVILLE, Hendricks.....Jas. A. Downard
*DECATUR, Adams.....A. P. Beatty
*DELPHI, Carroll.....Hanna & Hall
DUNKIRK, Jay.....Jos. T. Day
EDINBURG, Johnson.....Schoolfield & Booth
ELKHART, Elkhart.....Greenlee & Call
*ENGLISH, Crawford.....J. L. Suddarth
*EVANSVILLE, Vanderburg
Osborn & Hayford
*FORT WAYNE, Allen
Morris, Bell, Barrett & Morris
*FOWLER, Benton.....Ernest A. Curtis
*FRANKFORT, Clinton.....Joseph P. Gray
*FRANKLIN, Johnson.....Miller & Barnett
FREMONT, Steuben.....John G. Yeagley
GAS CITY, Grant.....Brandenburg & Linn
GENEVA, Adams.....Wm. Drew
GOODLAND, Newton.....J. W. Oswald
*GOSHEN, Elkhart.....Miller & Drake
GOSPORT, Owen.....Spencer & Spencer
GREENCASTLE, Putnam.....Silas A. Hays
*GREENFIELD, Hancock....Elmer J. Binford
*GREENSBURG, Decatur..John W. Holcomb
GREENTOWN, Howard.....Elias Rickenbrode
HAGERSTOWN, Wayne (send to Richmond)
HAMMOND, Lake.....Virgil S. Reiter
HARTFORD CITY, Blackford
Aaron M. Waltz
*HUNTINGTON, Huntington.R. A. Kaufman
INDEPENDENCE, Warren.....A. E. Youndt
*INDIANAPOLIS, Marion Co.
Aikens & Welman
JAMESTOWN, Boone (send to Lebanon)
*JASPER, Dubois.....Bretz & McFall
*JEFFERSONVILLE, Clarke.Henry F. Dilger
KENDALLVILLE, Noble.....[illegible]
KENTLAND, Newton.....[illegible]
KNIGHTSTOWN, Henry.....Jas. L. Shelton
KNOX, Starke.....Gould & Peters
*KOKOMO, Howard..Kirkpatrick & Morrison
LADOGA, Montgomery
(Send to Crawfordsville
*LAFAYETTE, Tippecanoe Co.
Hanly, Wood & Simms
*LAGRANGE, Lagrange...Francis D. Merritt
*LAPORTE, Laporte.....Osborn & Sallwasser
*LAWRENCEBURG, Dearborn
Roberts & Johnston
LEAVENWORTH, Crawford
Weathers & Thornbory
*LEBANON, Boone.....Samuel R. Artman
*LIBERTY, Union.....Albert Davis
LIGONIER, Noble.....W. H. Wigton
*LOGANSPORT, Cass.....Nelson & Myers
*MADISON, Jefferson.....Curtis Marshall
*MARION, Grant.....Geo. W. Wharton
*MARTINSVILLE, Morgan.....E. E. Pryor
MICHIGAN CITY, Laporte...Jered H. Orr
MIDDLETOWN, Henry.....Geo. L. Swain
MILFORD, Kosciusko.....North & Neff
MISHAWAKA, St. Joseph.....E. A. Howard
MITCHELL, Lawrence.....[illegible]
MONON, White.....[illegible]
MONROE CITY, Knox.....[illegible]
MONTICELLO, White.....[illegible]
MONTPELIER, Blackford.....C. W. Kinnan
MOORESVILLE, Morgan.....D. E. Dolen
MORGANTOWN, Morgan.....Graves & Graves
*MOUNT VERNON, Posey...Asa A. Williams
*MUNCIE, Delaware.Wagner, Bingham & Long
NAPPANEE, Elkhart.....J. O. Kantz
*NASHVILLE, Brown.....R. L. Coffey
*NEW ALBANY, Floyd.C. L. & H. E. Jewett
*NEWCASTLE, Henry.....W. E. Jeffrey
*NEWPORT, Vermilion.....Conley & Conley
*NOBLESVILLE, Hamilton..H. J. Alexander
NORTH MANCHESTER, Wabash
Jas. W. Arthur
NORTH VERNON, Jennings..Lincoln Dixon
OSGOOD, Ripley.....Thos. E. Willson
OXFORD, Benton (send to Fowler)
*PAOLI, Orange.....Sam R. Lambdin
PENDLETON, Madison.....L. V. Mays
*PERU, Miami.....Mitchell & McClintic
*PETERSBURG, Pike.....J. W. Wilson
*PLYMOUTH, Marshall.....John W. Parks
PORTLAND, Jay.....Henry L. Spe
*PRINCETON, Gibson.....J. M. & S. P. Anderson
*RENSSELAER, Jasper
Hollingsworth & Hopkins
*RICHMOND, Wayne.....Alonzo M. Gardner
RIDGEVILLE, Randolph (send to Portland)
*RISING SUN, Ohio.....John B. Coles
ROANN, Wabash.....A. W. Hoffman
*ROCHESTER, Fulton..Holman & Stephenson
*ROCKPORT, Spencer
Kramer, Heuring & May
*ROCKVILLE, Parke....Maxwell & Maxwell
ROSSVILLE, Clinton.....Jno. C. Rogers
*RUSHVILLE, Rush
Smith, Cambern & Smith
*SALEM, Washington.....Harvey Morris
*SCOTTSBURG, Scott.....Shea & Storen
SEYMOUR, Jackson.....O. H. Montgomery
*SHELBYVILLE, Shelby.....Isaac Carter
SHERIDAN, Hamilton.....Chas. W. Griffin
SHOALS, Martin.....Rogers & Rogers
*SOUTH BEND, St. Joseph.....A. D. Harris

INDIAN TERRITORY. IOWA. KANSAS. KENTUCKY. LOUISIANA.

*SPENCER, Owen.....J. L. Duncan
*SULLIVAN, Sullivan.....John S. Bays
SUMMITVILLE, Madison (send to Anderson)
TELL CITY, Perry.....J. T. Patrick
*TERRE HAUTE, Vigo.....Higgins & Cavins
THORNTOWN, Boone (send to Lebanon)
*TIPTON, Tipton.....Oglebay & Oglebay
TROY, Perry.....Samuel K. Connor
UNION CITY, Randolph.....Bell & Ross
*VALPARAISO, Porter....Rodney J. Kitchen
VEEDERSBURG, Fountain
(Send to Covington)
*VERNON, Jennings.....Burt New
*VERSAILLES, Ripley.....Benham & Wilson
*VEVAY, Switzerland.....Lucian Harris
*VINCENNES, Knox..W. H. & E. H. De Wolf
*WABASH, Wabash.....Oliver H. Bogue
WAKARUSA, Elkhart.....S. C. Harrington
*WARSAW, Kosciusko....Frazer & Oldfather
*WASHINGTON, Daviess
Hastings, Allen & Billheimer
WATERLOO, Dekalb.....W. H. Leas
*WILLIAMSPORT, Warren,
W. B. Durborrow
*WINAMAC, Pulaski.....F. L. Dukes
*WINCHESTER, Randolph...Silas A. Canada
WORTHINGTON, Greene..Henry W. Moore
ZIONSVILLE, Boone.....Send to Lebanon

INDIAN TERRITORY.

AFTON, Cherokee N...H. H. Hubbard & Son
ARDMORE, Chickasaw N.,
Ledbetter & Bledsoe
*ATOKA, Choctaw N.....G. T. Ralls
CADDO, Choctaw N.....Homer & Elting
*CHICKASHA, Chickasaw N.,
C. M. Fechheimer
DAVIS, Chickasaw N.....Harry W. Fielding
DUNCAN, Chickasaw N..Wolverton & March
DURAN, Choctaw N.....W. H. Ritchey
HOLDENVILLE, Creek N.....Lake Moore
LEHIGH, Choctaw N.....Alonzo T. West
MIAMI, Peoria N.....S. C. Fullerton
MULDRAW, Cherokee.....Thos. J. Watts
MUSCOGEE, Creek N.....Thos. A. Sanson
NOWATA, Cherokee N.....E. B. Lawson
OAKLAND, Chickasaw N....Hardy & Slough
PAULS VALLEY, Chickasaw N. J. T. Blanton
POTEAU, Choctaw N.....Hale & Rosser
PURCELL, Chickasaw N.....J. F. Sharp
RYAN, Chickasaw N.....J. M. Adams
SAPULPA, Creek N.....Fred Pfendler
*SOUTH M'ALESTER, Choctaw N.,
F. H. Kellogg
*TAHLEQUAH, Cherokee N..W. W. Hastings
VINITA, Cherokee N.....Blue & Wilson
WAGONER, Creek N.....Orlin H. Graves
WYNNE WOOD, Chickasaw N.,
See Pauls Valley

IOWA.

ACKLEY, Hardin.....J. H. Scales
ADAIR, Adair.....S. B. Gwin
*ADEL, Dallas.....White & Clarke
AFTON, Union.....H. P. Armitage
*ALBIA, Monroe.....Dashiell & Mason
ALDEN, Hardin.....Furry Bros.
*ALGONA, Kossuth.....Bonar & Fellows
*ALLISON, Butler.....Craig, Ray & Hyde
AMES, Story.....McCarthy & Lee
*ANAMOSA, Jones.....Cash & Rhinehart
ANITA, Cass.....Bruce & Ziegler
*ATLANTIC, Cass.....J. B. Rockafellow
AUDUBON, Audubon.....Nash & Phelps
AVOCA, Pottawattomie....Turner & Gullison
*BEDFORD, Taylor.....Miller & Arthaud
BELLE PLAINE, Benton.....J. J. Mosuat
BELLEVUE, Jackson.....Cole & Cole
*BLOOMFIELD, Davis...Jno. F. Scarborough
*BOONE, Boone.....Whitaker & Dale
BRITT, Hancock.....E. P. Hudson
BROOKLYN, Poweshiek.....Jno. F. Talbott
*BURLINGTON, Des Moines.Dodge & Dodge
*CARROLL, Carroll.....Lee & Robb
CEDAR FALLS, Blackhawk...W. H. Merner
CEDAR RAPIDS, Linn,
Crissman, Trewin & Holbrook
*CENTERVILLE, Appanoose,
Vermilion & Valentine
*CHARITON, Lucas.....Warren S. Dungan
*CHARLES CITY, Floyd.....J. W. Brown
*CHEROKEE, Cherokee.....A. R. Molyneux
CLARENCE, Cedar.....J. P. Ferguson
*CLARINDA, Page.....William Orr
*CLARION, Wright.....Ladd & Rogers
CLARKSVILLE, Butler.....C. G. Burling
*CLINTON, Clinton.....Pascal & Armentrout
COLFAX, Jasper.....Cragin Bros.
COLUMBUS JUNCTION, Louisa,
Gray & Tucker
*CORNING, Adams.....Davis & Wells
CORRECTIONVILLE, Woodbury,
Earl Edmunds
*CORYDON, Wayne.....Poston & Sallman
*COUNCIL BLUFFS, Pottawattomie,
W. S. Baird
*CRESCO, Howard.....John McCook
*CRESTON, Union.....Willis M. Brooks
*DAKOTAH, Humboldt.....A. D. Bicknell
*DAVENPORT, Scott.....T. A. Murphy
*DECORAH, Winneshick.....H. F. Barthell
*DENISON, Crawford.....Conner & Lally
*DES MOINES, Polk.....Dale & Allen
DE WITT, Clinton.....Pascal & Armentrout
DOWS, Wright.....I. C. Fenninger
*DUBUQUE, Dubuque,
Henderson, Hurd, Lenehan & Kiesel
DUNLAP, Harrison.....M. B. Baily
DYERSVILLE, Dubuque..J. B. & A. J. E. Utt
DURANT, Cedar.....D. H. Snoke
DYSART, Tama.....M. G. Meister
EAGLE GROVE, Wright...McGrath & Bryan
ELDON, Wapello.....J. E. Varnum
*ELDORA, Hardin.....Albrook & Lundy
*ELKADER, Clayton.....W. A. Preston
ELMA, Howard.....H. L. Spaulding
*EMMETSBURG, Palo Alto,
Soper, Allen & Alexander
*ESTHERVILLE, Emmet,
Soper, Allen & Alexander
*FAIRFIELD, Jefferson..Leggett & McKemey
FARMINGTON, Van Buren,
W. D. McCormick
FAYETTE, Fayette.....W. A. Hoyt
*FOREST CITY, Winnebago.....H. A. Brown
*FORT DODGE, Webster,
Duncombe & O'Connor
*FORT MADISON, Lee.....J. L. Benbow
*GARNER, Hancock....Ramsay & Blackstone
GLADBROOK, Tama.....O. T. Brainard
*GLENWOOD, Mills.....Thos. W. Ivory
GREENE, Butler.....M. Hartness
*GREENFIELD, Ada.....H. L. Chapman
GRINNELL, Poweshiek....Haines & Lyman
*GRUNDY CENTER, Grundy,
Williamson & Willoughby
*GUTHRIE CENTER, Guthrie....E. R. Sayles
HAMBURG, Fremont...Hammond & Stevens
*HAMPTON, Franklin.....J. M. Hemingway
*HARLAN, Shelby.....J. B. Whitney
HAWARDEN, Sioux.....Gearhart & Son
*HOLSTEIN, Ada.....M. M. White
HUMBOLDT, Humboldt,
Prouty, Coyle & Prouty
*IDA GROVE, Ida.....Chas. S. Macomber
*INDEPENDENCE, Buchanan,
Ransier & Everett
*INDIANOLA, Warren.....J. O. Watson
*IOWA CITY, Johnson.....Dutcher & Davis
IOWA FALLS, Hardin...Funk & Hutchinson
*JEFFERSON, Greene.....C. L. Marmon
KEOKUK, Lee.....A. J. McCrary
*KEOSAUQUA, Van Buren,
Wherry & Walker
KINGSLEY, Plymouth.....J. M. Wormley
*KNOXVILLE, Marion.....S. C. Johnston
LAKE CITY, Calhoun....Hutchison & Jacobs
LAKE MILLS, Winnebago....H. H. Dorland
*LE MARS, Plymouth.....E. T. Bedell
*LEON, Decatur.....Stookey & Brooks
LITTLE SIOUX, Harrison.....L. H. Bassett
*LOGAN, Harrison.....L. W. Fallon
LYONS, Clinton.....Send to Clinton
McGREGOR, Clayton.....A. Chapin
MALVERN, Mills.....A. E. Cook
*MANCHESTER, Delaware
Dunham, Norris & Stiles
MANNING, Carroll.....A. T. Bennett
MANSON, Calhoun.....E. E. Crandall
MAPLETON, Monona.....C. E. Cooper
*MAQUOKETA, Jackson.....F. D. Kelsey
*MARENGO, Iowa.....T. B. Murphy
*MARION, Linn.....Preston & Moffit
*MARSHALLTOWN, Marshall.....J. M. Holt
*MASON CITY, Cerro Gordo..Cliggitt & Rule
MISSOURI VALLEY, Harrison
Dewell & Garrison
MONROE, Jasper.....J. Koder
*MONTEZUMA, Poweshiek.....J. W. Carr
MONTICELLO, Jones.....M. W. Herrick
*MOUNT AYR, Ringgold.....F. F. Leathers
*MOUNT PLEASANT, Henry..H. A. Ambler
*MUSCATINE, Muscatine...Jayne & Hoffman
*NEVADA, Story.....Fitchpatrick & McCall
*NEW HAMPTON, Chickasaw....F. F. Swale
*NEWTON, Jasper.....Henry Silwold
*NORTHWOOD, Worth.....M. H. Kepler
ODEBOLT, Sac.....W. A. Helsell
OELWEIN, Fayette.....E. L. Elliott
*ONAWA, Monona.....Ross & Bros.
*ORANGE CITY, Sioux.....Orr & Te Paske
*OSAGE, Mitchell.....G. E. Marsh
*OSCEOLA, Clark.....Touet & Hedrick
*OSKALOOSA, Mahaska.....H. H. Sheriff
*OTTUMWA, Wapello.....Work & Work
PELLA, Marion.....P. H. Bousquit
PERRY, Dallas..Cardell, Giddings & Winegar
*POCAHONTAS, Pocahontas...W. C. Ralston
*PRIMGHAR, O'Brien....O. H. Montzheimer
*REK OAK, Montgomery.....J. M. Junkin
REINBECK, Grundy.....S. W. De Wolf
ROCKFORD, Floyd.....C. S. Moore
*ROCK RAPIDS, Lyon.....C. J. Miller
*ROCKWELL CITY, Calhoun...M. W. Frick
ROLFE, Pocahontas.....S. H. Kerr
SABULA, Jackson.....J. Hilsinger
SAC CITY, Sac.....W. H. Hart
SANBOURN, O'Brien.....C. A. Babcock
SHELDON, O'Brien.....I. N. McIntire
SHENANDOAH, Page.....Geo. H. Castle
*SIBLEY, Osceola.....G. W. Lister
*SIDNEY, Fremont.....See Hamburg
*SIGOURNEY, Keokuk.....C. M. Brown
SIOUX RAPIDS, Buena Vista.D. F. Johnston
*SIOUX CITY, Woodbury...Alfred C. Strong
*SPENCER, Clay.....Cory & Bemis
*SPIRIT LAKE, Dickinson....Cory & Everett
*STORM LAKE, Buena Vista
Mack & De Land
STUART, Guthrie.....F. O. Hinkson
*TIPTON, Cedar.....Preston & Moffit
*TOLEDO, Tama.....Struble & Stiger
TRAER, Tama.....Endicott & Pratt
*VINTON, Benton.....Nichols & Nichols
*WAPELLO, Louisa.....L. A. & R. L. Reiley
*WASHINGTON, Washington
Marsh W. Bailey
*WATERLOO, Blackhawk...Mullan & Pickett
*WAUKON, Allamakee.....Douglas Deremore
*WAVERLY, Bremer.....E. L. Smalley
*WEBSTER CITY, Hamilton..Wesley Martin
WEST BEND, Palo Alto.....J. B. Becker
*WEST UNION, Fayette.....S. B. Zeigler
*WINTERSET, Madison.....Steele & Robbins

KANSAS.

*ABILENE, Dickinson.....Allen & Towner
*ALMA, Wabaunsee.....H. B. Jones
*ANTHONY, Harper....Washbon & Washbon
ARKANSAS CITY, Cowley...Norman Barker
*ASHLAND, Clark.....H. C. Mays
*ATCHISON, Atchison.....Bailey & Bailey
*ATWOOD, Rawlins.....J. P. Noble
*BELLEVILLE, Republic.....B. T. Bullen
*BELOIT, Mitchell.....F. T. Burnham
BURLINGAME, Osage.....J. T. Pringle
*BURLINGTON, Coffey.....E. N. Connal
CALDWELL, Sumner..J. A. & S. C. Burnette
CHANUTE, Neosho.....B. F. Shinn
CHERRYVALE, Montgomery.J. W. Holdren
CHETOPA, Labette.....A. R. Bell
*CLAY CENTER, Clay.....W. P. Anthony
COFFEYVILLE, Montgomery
Ziegler & Ziegler
*COLBY, Thomas.....W. S. Willcoxon
*COLDWATER, Comanche....Chas. M. Myers
*COLUMBUS, Cherokee.....C. A. McNeill
*CONCORDIA, Cloud.....Kennett & Peck
*COTTONWOOD FALLS, Chase
Johnston Bros.
*COUNCIL GROVE, Morris....E. S. Bertram
*DIGHTON, Lane.....J. S. Simmons
*DODGE CITY, Ford...Reeves & Kirkpatrick
*ELDORADO, Butler.....Hamilton & Leydig
*ELLSWORTH, Ellsworth.....Ira E. Loyd
*EMPORIA, Lyons.....J. H. Frith
*ERIE, Neosho.....T. F. Rager
ESKRIDGE, Wabaunsee.....John Sudweeks
*EUREKA, Greenwood...Howard J. Hodgson
*FORT SCOTT, Bourbon.....Keene & Gates
FRANKFORT, Marshall.....Gregg & Gregg
*FREDONIA, Wilson.....P. C. Young
GALENA, Cherokee.....Thomas D. Greer
*GARDEN CITY, Finney.....H. F. Mason
*GARNETT, Anderson.....A. J. Smith
*GIRARD, Crawford.....B. S. Gaitskill
*GOODLAND, Sherman.....Hoyt Andrews
*GOVE, Gove.....O. B. Jones
*GREAT BEND, Barton.....F. V. Russell
GREENLEAF, Washington....W. P. Mudgett
*GREENSBURG, Kiowa.....L. M. Day
HARPER, Harper.....Washbon & Washbon
*HAYS, Ellis.....W. E. Saum
*HIAWATHA, Brown.....Buckles & Pearl
*HILL CITY, Graham.....R. V. Wilcox
*HOLTON, Jackson.....Hopkins & Hopkins
HORTON, Brown.....Jas. A. Clark
*HOWARD, Elk.....Douthitt & Ayres
*HOXIE, Sheridan.....W. F. Schultheis
*HUGOTON, Stevens.....A. W. Lamkin
*HUTCHINSON, Reno.Van Deveer & Martin
*INDEPENDENCE, Montgomery
T. H. Stanford
*IOLA, Allen.....A. H. Campbell
*JETMORE, Hodgeman.....W. S. Kenyon
*JOHNSON, Stanton.....See Ulysses
*JUNCTION CITY, Geary....Wm. H. Laundy
*KANSAS CITY, Wyandotte...Geo. W. Littick
*KINGMAN, Kingman.....John E. Lydecker
*KINSLEY, Edwards.....W. N. Beezley
KIOWA, Barber.....A. L. Herr
*LA CROSSE, Rush.....W. H. Russell
*LAKIN, Kearney.....Thorpe & Hoskinson
*LARNED, Pawnee.....G. W. Finney
*LAWRENCE, Douglas....Brownell & Poehler
*LEAVENWORTH, Leavenworth
C. F. W. Dassler
*LEOTI, Wichita.....W. B. Washington
*LIBERAL, Seward.....J. W. Campbell
*LINCOLN, Lincoln.....Jno. F. Hanson
*LYNDON, Osage.....J. H. Stavely
*LYONS, Rice.....S. H. Jones
*McPHERSON, McPherson....F. O. Johnson
*MANHATTAN, Riley...Irish, Brock & Smith
*MANKATO, Jewell.....R. W. Turner
*MARION, Marion.....J. T. Dickerson
*MARYSVILLE, Marshall....J. O. Broughten
*MEADE, Meade.....A. T. Bodle, Sr.
*MEDICINE LODGE, Barber....A. L. Noble
*MINNEAPOLIS, Ottawa....Geo. W. Hurley
*MOUND CITY, Linn.....John C. Cannon
*NESS CITY, Ness.....N. H. Stidger
*NEWTON, Harvey.....Branine & Branine
*NORTON, Norton.....L. H. Wilder
*OBERLIN, Decatur.....L. G. Parker
*OLATHE, Johnson.....Jas. R. Orr
OSAGE CITY, Osage.....R. C. Heizer
*OSBORNE, Osborne.....Smith & Nicholas
*OSKALOOSA, Jefferson..Schaeffer & Phinney
*OSWEGO, Labette.....N. Case
*OTTAWA, Franklin.....Benson & Smart
*PAOLA, Miami.....Frank M. Sheridan
PARSONS, Labette.....F. H. Foster
PEABODY, Marion.....Jos. H. Morse
*PHILLIPSBURG, Phillips.....Frank McKay
PITTSBURG, Crawford.....J. M. Wayde
*PRATT, Pratt.....J. Q. Thompson
*RICHFIELD, Morton.....G. P. Craddock
*RUSSELL, Russell.....Lang & Rupp enthal
*RUSSELL SPRINGS, Logan.Chas. L. Kagey
*ST. FRANCIS, Cheyenne.....J. L. Finley
*ST. JOHN, Stafford.....Moseley & Dixon
*SALINA, Salina.....E. W. Blair
*SANTA FE, Haskell.....W. C. Pearce
*SCOTT, Scott.....P. E. Rochester
SEDAN, Chautauqua.....Nichols & Brooks
*SENECA, Nemaha.....Wells & Wells
*SHARON SPRINGS, Wallace.B. G. Hurlburt
*SMITH CENTER, Smith....A. S. Kingsbury
*STOCKTON, Rooks.....W. B. Ham
*SYRACUSE, Hamilton.....U. T. Tapscott
*TOPEKA, Shawnee
Valentine, Godard & Valentine
*TRIBUNE, Greeley.....W. M. Glenn
*TROY, Doniphan.....Ryan, Davis & Reeder
ULYSSES, Grant.....[illegible]
*WAKEENEY, Trego.....W. E. Saum
*WASHINGTON, Washington..N. F. Graham
*WELLINGTON, Sumner..W. H. Staffelbach
*WESTMORELAND, Pottawatomie
W. F. Challis
*WICHITA, Sedgwick.....Houston & Brooks
*WINFIELD, Cowley.McDermott & Johnson
*YATES CENTER, Woodson.....A. J. Jones

KENTUCKY.

*ALBANY, Clinton.....M. L. Jarvis
*ALEXANDER, Campbell.....R. H. Brothers
ASHLAND, Boyd.....William Poage
AUGUSTA, Bracken.....M. J. Hennessey
*BARBOURSVILLE, Knox....S. B. Dishman
*BARDSTOWN, Nelson.....John S. Kelley
*BARDWELL, Carlisle.....Bugg & Wickliffe
*BEDFORD, Trimble.....Cloude B. Terrell
*BENTON, Marshall.....W. M. Oliver
*BOONEVILLE, Owsley.....E. E. Hogg
*BOWLING GREEN, Warren..Byron Renfrew
*BRANDENBERG, Meade....J. H. Trent, Jr.
*BROOKVILLE, Bracken.....H. P. Willis
*BRONWSVILLE, Edmonson.....J. S. Lay
*BURKESVILLE, Cumberland
Sandidge & Sandidge
*BURLINGTON, Boone.....P. E. Cason
*CADIZ, Trigg.....R. A. Burnett
*CALHOUN, McLean.....Wm. B. Noe
*CAMPBELLSVILLE, Taylor.Wright & Moss
*CAMPTON, Wolfe.....A. H. Stamper
*CARLISLE, Nicholas.Kennedy & Williamson
*CARROLLTON, Carroll.Winslow & Winslow
*CATLETTSBURG, Boyd.....Jno. H. Mason
*CLINTON, Hickman.....J. H. Shelton
COLUMBIA, Adair.....Garnett & Garnett
COVINGTON, Kenton.....O'Hara & Rouse
*CYNTHIANA, Harrison...Evans & Peterson
*DANVILLE, Boyle.....C. R. McDowell
*DIXON, Webster.....Baker & Baker
*EDDYVILLE, Lyon.....T. J. Watkins
*EDMONTON, Metcalfe.....J. C. Muncie
*ELIZABETHTOWN, Hardin.....S. H. Bush
*ELKTON, Todd.....Perkins & Trimble
*FALMOUTH, Pendleton.....John H. Barker
*FLEMINGSBURG, Fleming...Thos. L. Given
*FRANKFORT, Franklin.D. W. & J.B.Lindsay
*FRANKLIN, Simpson.....Roark & Finn
*FRENCHBURG, Menifee.....J. H. Williams
FULTON, Fulton.....T. N. Smith
*GEORGETOWN, Scott....Victor F. Bradley
*GLASGOW, Barren.....Congers & Taylor
*GRAYSON, Carter.....Armstrong & Woods
*GREENSBURG, Green.....R. L. Durham
*GREENUP, Greenup.....Wm. T. Cole
*GREENVILLE, Muhlenberg.....[illegible]
Johnson & Wickliffe
HARDINSBURG, Breckinridge.....[illegible]
M. Lindsay & Son
HARLAN, Harlan.....B. M. Lee
LARRODSBURG, Mercer.....T. C. Bell
*HARTFORD, Ohio.....Gates & Rogers
*HAWESVILLE, Hancock.....G. D. Chambers
*HAZARD, Perry.....John Baker
*HENDERSON, Henderson
M. C. & G. D. Givens
*HICKMAN, Fulton.....B. T. Davis
*HINDMAN, Knott.....W. W. Baker
*HODGENSVILLE, Larue
Twyman & Handley
*HOPKINSVILLE, Christian.O. H. Anderson
*HYDEN, Leslie.....J. M. Bicknell
*INDEPENDENCE, Kenton....See Newport
*INEZ, Martin.....Kirk & Kirk
*IRVINE, Estill.....Riddell & Riddell
*JACKSON, Breathitt.....G. W. Fleenor
*JAMESTOWN, Russell.....Jas. Meadows
*LA GRANGE, Oldham.....D. H. French
*LANCASTER, Garrard.....Wm. Herndon
*LAWRENCEBURG, Anderson
J. M. B. Birdwhistell
*LEBANON, Marion.....John McChord
*LEITCHFIELD, Grayson.....H. W. Stoy
*LEXINGTON, Fayette.....J. S. Botts
*LIBERTY, Casey.....Stone & Stone
*LONDON, Laurel.....Charles R. Brock
*LOUISA, Lawrence.....Stewart & Stewart
*LOUISVILLE, Jefferson.Helm, Bruce & Helm
*LAKIN, Kearney.....Thorpe & Hoskinson
*MCKEE, Jackson.....See Mt. Vernon
*MADISONVILLE, Hopkins....J. G. B. Hall
*MANCHESTER, Clay.....W. B. Hansford
*MARION, Crittenden.....Blue & Nunn
*MAYFIELD, Graves.....Lee & Hester
*MAYSVILLE, Mason..W. Henry Wadsworth
MIDDLESBORO, Bell.....G. W. Saulsberry
*MONTICELLO, Wayne.....W. R. Cress
*MOREHEAD, Rowan.....Jas. E. Clark
*MORGANFIELD, Union.....P. B. Miller
*MORGANTOWN, Butler....Gutty & Whalin
*MT. OLIVET, Robertson.....O. S. Deming
*MT. STERLING, Montgomery..T. J. Bigstaff
*MT. VERNON, Rockcastle....C. C. Williams
*MUNFORDVILLE, Hart.....H. A. Watkins
*MURRAY, Calloway.....Coleman & Jetton
*NEW CASTLE, Henry.....W. B. Moody
NEWPORT, Campbell.....Aubrey Barbour
*NICHOLASVILLE, Jessamine..E. B. Hoover
*OWENSBORO, Daviess.R. H. & E. P. Taylor
*OWENTON, Owen.....Lindsay & Botts
*OWINGSVILLE, Bath.Reuben Gudgell & Son
*PADUCAH, McCracken....Berry & Harrison
*PAINTSVILLE, Johnson
Wells & Buckingham
*PARIS, Bourbon.....McMillan & Talbot
*PIKEVILLE, Pike.....Ratliff & Ratliff
*PINEVILLE, Bell.....O. V. Riley
*PRESTONBURG, Floyd....Archer & Friend
*PRINCETON, Caldwell.....Hodge & Hodge
*RICHMOND, Madison...Burnam & Moberly
*RUSSELLVILLE, Logan.....Sam Hooker
*SALYERSVILLE, Magoffin...D. W. Gardner
*SANDY HOOK, Elliott.....J. B. Hannah
*SCOTTSVILLE, Allen.....W. C. Goad
*SHELBYVILLE, Shelby.J. C. Beckham & Son
*SMITHLAND, Livingston....Chas. H. Webb
*SOMERSET, Pulaski.....Jas. R. Cook
*SPRINGFIELD, Washington.W. E. Selecman
*STANFORD, Lincoln.....J. N. Saunders
*TAYLORSVILLE, Spencer.....L. W. Ross
*TOMPKINSVILLE, Monroe
Richardson & Carter
*VANCEBURG, Lewis.....W. C. Halbert
*VERSAILLES, Woodford.....W. O. Davis
*WARSAW, Gallatin.....B. S. Lindsay
*WEST LIBERTY, Morgan.....Jas. A. Lacy
*WHITESBURG, Letcher.....Jas. P. Lewis
*WICKLIFFE, Ballard.....Bugg & Wickliffe
*WILLIAMSBURG, Whitley.....H. C. King
*WILLIAMSTOWN, Grant.....W. W. Points
*WINCHESTER, Clark.....Rodney Haggard
*WILLISTON, Williams..Copeland & Overson

LOUISIANA.

*ABBEVILLE, Vermilion..Edwards & Greene
*ALEXANDRIA, Rapides...Ryan & Blackman
*AMITE CITY, Tangipahoa.W. H. McClendon
*ARCADIA, Bienville.....J. C. Theus
*BASTROP, Morehouse...Madison & Madison
*BATON ROUGE, East Baton Rouge
S. G. Laycock
*BENTON, Bossier.....Smith & Webb
*CAMERON, Cameron.....S. P. Henry, Coll'r
*CLINTON, East Feliciana.....I. D. Wall
*COLFAX, Grant.....W. B Clarke
*COLUMBIA, Caldwell.....A. B. Hundley
*CONVENT, St. James.....See New Orleans
*COUSHATTA, Red River....W. A. Wilkinson
*COVINGTON, St. Tammany....T. M. Burns
*CROWLEY, Arcadia.....Story & Pugh
*DONALDSONVILLE, Ascension
R. A. McCulloh
*EDGARD, St. John the Baptist
See New Orleans
[illegible].....J. F. Prean
[illegible].....J. R. McIntosh
[illegible].....Sigur & Roberts
HOMER, Claiborne.....J. E. Moore
*HOUMA, Terre Bonne.....H. M. Wallis
*LA FAYETTE, La Fayette.....C. D. Caffery
*LAKE CHARLES, Calcasieu....Pujo & Moss
*LAKE PROVIDENCE, East Carroll
[illegible]
MANSFIELD, De Soto.....Chas. W. Elam
*MANY, Sabine.....W. P. Good
*MARKSVILLE, Avoyelles.Joffrion & Joffrion
*MINDEN, Webster.....R. C. Drew
*MONROE, Ouachita.....Stubbs & Russell
*NAPOLEONVILLE, Assumption
L. V. Folse & Son
*NATCHITOCHES, Natchitoches
Jack & Fleming
NEW IBERIA, [illegible].....J. R. Perry
NEW ORLEANS, Orleans
C. A. Schreiber, 226-228 Hennen bld.
*NEW ROADS, Pointe Coupee..W. C. Carruth
*OPELOUSAS, St. Landry.....W. J. Sandoz
*PLAQUEMINE, Iberville....Hebert & Hebert
*POINTE A LA HACHE, Plaquemines
P. E. Barry, coll'r

MAINE. MARYLAND. MASSACHUSETTS. MICHIGAN. MINNESOTA. MISSISSIPPI. MISSOURI.

*PORT ALLEN, West Baton Rouge
(See Baton Rouge)
*RAYVILLE, Richland (see Monroe)
*RUSTON, Lincoln.....W. A. Van Hook
*ST. BERNARD, St. Bernard
Albert Estopinal, Jr.
*ST. FRANCISVILLE, West Feliciana
Robert Montgomery
*ST. JOSEPH, Tensas.....Young & Young
*ST. MARTINVILLE, St. Martin
Martin & Voorhies
*SHREVEPORT, Caddo Thigpen & Foster
SPRINGFIELD, Livingston
W. B. McIntire, J. P.
*SPRINGVILLE, Livingston (see Springfield)
*TALLULAH, Madison.....W. W. Murphy
*THIBODAUX, Lafourche.....Clay Knobloch
*VERNON, Jackson.....N. M. Smith
*VIDALIA, Concordia... .Boatner & Hough
*WINNFIELD, Winn..... ..J. T. Wallace
*WINNSBORO, Franklin. ...C. L. Berry

MAINE.

*ALFRED, York..... .S. M. Came
*AUBURN, Androscoggin...Newell & Skelton
*AUGUSTA, Kennebec Heath & Andrews
*BANGOR, Penobscot.....B. C. Additon
BAR HARBOR, Hancock..John A. Peters, Jr.
*BATH, Waldo.....Joseph M. Trott
*BELFAST, Waldo.....R. F. & J. R. Dunton
BIDDEFORD, York.....Chas. W. Ross
BRUNSWICK, Bumberland.James L. Doolittle
BUCKSPORT, Hancock.....T. H. Smith
CALAIS, Washington Hanson & St Clair
CARIBOU, Aroostook.....B. L. Fletcher
CORNISH, York.....Walter P. Perkins
DEXTER, Penobscot.....Crosby & Crosby
DIXFIELD, Oxford.....John S. Harlow
*DOVER, Piscataquis.....Peaks & Smith
EASTPORT, Washington....Saml. D. Leavitt
*ELLSWORTH, Hancock..John A. Peters, Jr.
*FARMINGTON, Franklin.Joseph C. Holman
FOXCROFT, Piscataquis.....W. E. Parsons
FREEPORT, Cumberland.....See Portland
GARDINER, Kennebec.....W. D. Whitney
HALLOWELL, Kennebec....Beane & Beane
*HOULTON, Aroostook..Madigan & Madigan
KENNEBUNK, York.....A. E. Haley
LEWISTON, Androscoggin.Newell & Skelton
*MACHIAS, Washington.....C. B. Donworth
NORWAY, Oxford.....Holt & Barnes
OLDTOWN, Penobscot.....Geo. T. Sewell
*PARIS, Oxford.....J. S. Wright
*PORTLAND, Cumberland....Locke & Locke
PRESQUE ISLE, Aroostook
Charles F. Daggett
*ROCKLAND, Knox.....E. B. MacAllister
SACO, York See Biddeford
*SKOWHEGAN, Somerset.....G. W. Gower
WALDOBORO, Lincoln.....O. D. Castner
WATERVILLE, Kennebec..Harvey D. Eaton
*WISCASSET, Lincoln.....E. Hilton

MARYLAND.

ABERDEEN, Hartford.....Septimus Davis
*ANNAPOLIS, Anne Arundel
James M. Munroe
*BALTIMORE....Sylvan Hayes Lauchheimer
BERLIN, Worcester.....See Snow Hill
*BELAIR, Hartford.....Thomas H. Robinson
*CAMBRIDGE, Dorchester
Thomas W. Simmons
*CENTERVILLE, Queen Annes
John E. Wilson
*CHESTERTOWN, Kent....Hope H. Barroll
COCKEYSVILLE, Baltimore....See Towson
CRISFIELD, Somerset.....C. P. Lankford
*CUMBERLAND, Alleghany
Robert R. Henderson
DEAL ISLAND, Somerset.See Princess Anne
*DENTON, Caroline.....Henry R. Lewis
*EASTON, Talbot.....Alfred Lee Tharp
*ELKTON, Cecil.....L. Marshall Haines
*ELLICOTT CITY, Howard
James E. Van Sant, Coll'r
*FREDERICK, Frederick.....Jacob Rohrback
GAITHERSBURG, Montgomery
See Rockville
*HAGERSTOWN, Washington.....N. S. Cook
*LA PLATA, Charles.....Walter J. Mitchell
*LEONARDTOWN, St. Mary..Wm. D. Henry
*OAKLAND, Garrett.....Gilmor S. Hamill
POCOMOKE CITY, Worcester
See Snow Hill
PORT DEPOSIT, Cecil.....Send to Elkton
PORT TOBACCO, Charles.Send to La Plata
*PRINCE FREDERICKTOWN, Calvert
J. B. Gray
*PRINCESS ANNE, Somerset....Gordon Tull
*ROCKVILLE, Montgomery.Talbott & Talbott
*SALISBURY, Wiocomico.....Jay Williams
*SNOW HILL, Worcester....Collins & Jones
*TOWSON, Baltimore....Emanuel W. Herman
UPPER MARLBORO, Prince George
Magruder & Magruder
WESTERNPORT, Allegany
See Piedmont, W. Va.
*WESTMINSTER, Carroll
Jno. Milton Riefsnider

MASSACHUSETTS.

ADAMS, Berkshire.....Shaw & Harrington
AMESBURY, Essex.....J. T. Choate
AMHERST, Hampshire.....W. J. Reilley
ASHBURNHAM, Worcester.....See Gardner
ATHOL, Worcester.....Geo. W. Horr
AYER, Middlesex.....W. H. Atwood
*BARNSTABLE, Barnstable.....T. C. Day
BEVERLY, Essex.....Linville H. Wardwell
*BOSTON, Suffolk
Moulton, Loring & Loring, 31 State St.
BROCKTON, Plymouth....Herbert H. Chase
BROOKLINE, Suffolk.....See Boston
*CAMBRIDGE, Middlesex.....See Boston
CANTON, Norfolk.....M. F. Ward
CHICOPHE, Hampden.....Luther White
CLINTON, Worcester.....E. A. Evans
CONCORD, Middlesex.....Prescott Keyes
DALTON, Berkshire.....Warner & Wright
DANVERS, Essex.....Jackson & Jackson
*DEDHAM, Norfolk.....See Boston
EASTHAMPTON, Hampshire
Edward L. Shaw
*EDGARTOWN, Dukes..Chas. G. M. Dunham
EVERETT, Middlesex.....Geo. A. Brown
*FALL RIVER, Bristol.....Phillips & Fuller
*FITCHBURG, Worcester.....Baker & Hall
GARDNER, Worcester.....Thatcher B. Dunn
GLOUCESTER, Essex.....Chas. A. Russell
GREAT BARRINGTON, Berkshire
A. C. Collins
*GREENFIELD, Franklin....Bonner M. Lamb
HAVERHILL, Essex.....Pingree & Ryan
HOLYOKE, Hampden.....John Hildreth
HYDE PARK, Norfolk.....Oran T. Gray
*LAWRENCE, Essex.....Mahoney & Crowell
LEE, Berkshire.....See Great Barrington
LENOX, Berkshire.....See Great Barrington
*LOWELL, Middlesex.....McIntire & Wilson
LYNN, Essex.....Niles & Carr
MALDEN, Middlesex.....See Boston
MARBLEHEAD, Essex.....See Lynn
MARLBORO, Middlesex....W. M. Bingham
MEDFORD, Middlesex.....See Boston
MILFORD, Worcester.....L. E. Fales
*NANTUCKET, Nantucket...See New Bedford
NATICK, Middlesex.....Forrest N. Adams
NEW BEDFORD, Bristol.Homer W. Hervey
*NEWBURYPORT, Essex.....N. N. Jones
NEWTON, Middlesex.....See Boston
NORTH ADAMS, Berkshire..Beer & Dowlin
*NORTHAMPTON, Hampshire
J. A. Wainwright
ORANGE, Franklin.....Henry S. Ames
PALMER, Franklin.....W. W. Leach
PEABODY, Essex.....Benj. G. Hall
*PITTSFIELD, Berkshire.....M. B. Warner
*PLYMOUTH, Plymouth.....E. A. Burnett
QUINCY, Norfolk.....W. W. Jenness
*SALEM, Essex.....Wm. H. Rollins
SHELBURNE FALLS, Franklin
Henry M. Puffer
SOMERVILLE, Middlesex.....See Boston
SOUTHBRIDGE, Worcester
J. E. C. Wheelock
SPENCER, Worcester.....A. W. Curtis
*SPRINGFIELD, Hampden.Chas. H. Beckwith
STOCKBRIDGE, Berkshire
See Great Barrington
STONEHAM, Middlesex.....J. A. Stockwell
*TAUNTON, Bristol.....Wm. Milton Dean
TURNERS FALLS, Franklin...See Greenfield
UXBRIDGE, Worcester Dodge & Taft
WAKEFIELD, Middlesex.....C. W. Eaton
WALTHAM, Middlesex...Chas. F. A. Smith
WARE, Hampshire.....H. M. Coney
WESTBORO, Worcester.....E. C. Bates
WESTFIELD, Hampden...Frederic A. Ballou
*WORCESTER, Worcester....Thayer & Perry
WINCHENDON, Worcester....F. B. Spelter
WINCHESTER, Middlesex..Geo. S. Littlefield
WOBURN, Middlesex.....Geo. F. Bean
*ADRIAN, Lenawee.....Robertson & Clark

MICHIGAN.

*ALLEGAN, Allegan....W. B. Williams & Son
ALMA, Gratiot.....John D. Spinney
*ALPENA, Alpena.....J. H. Cobb
*ANN ARBOR, Washtenaw..M. J. Cavanaugh
*ATLANTA, Montmorancy....L. W. Ostrander
*AUTRAM, Alger.....See Marquette
*BAD AXE, Huron.....Jas. H. Hall
*BALDWIN, Lake.....See Reed City
BATTLE CREEK, Calhoun
Charles E. Thomas
*BAY CITY, Bay.....Lee E. Joslyn
*BELLAIRE, Antrim.....Leavitt & Guile
BENTON HARBOR, Berrien
Cady, Andrews & Murdoch
BERRIEN SPRINGS, Berrien
See Benton Harbor
*BESSEMER, Gogebic.....Send to Ironwood
*BIG RAPIDS, Mecosta.....James Barton
BOYNE, Charlevoix.....J. M. Harris
BURROAK, St. Joseph.....A. M. Graham
*CADILLAC, Wexford.....Sawyer & Bishop
CALUMET, Houghton..... ..See Houghton
CAPAC, St. Clair Jno. L. Clink
*CARO, Tuscola.....Quinn & Wixson
*CASSOPOLIS, Cass.....Smith & Harmon
*CENTERVILLE, St. Joseph..Wm. H. Peirce
*CHARLEVOIX, Charlevoix....Fitch & Fitch
*CHARLOTTE, Eaton.....Powers & Stine
*CHEBOYGAN, Cheboygan..Frost & Sprague
*COLDWATER, Branch
Loveridge & Loveridge
*CORUNNA, Shiawassee....Austin E. Richards
*CRYSTAL FALLS, Iron.....M. H. Moriarty
*DETROIT, Wayne
Bowen, Douglas & Whiting, 80-85 Moffat Bld.
DOWAGIAC, Cass.....James M. Kinnane
*EAGLE RIVER, Keweenaw...See Houghton
*ESCANABA, Delta.....Geo. Gallup
FENTON, Genessee.....Henry C. Riggs
*FLINT, Genessee.....Cook & Brennan
*FRANKFORT, Benzie.....N. A. Parker
*GAYLORD, Otsego.....A. D. Marshall
*GLADWIN, Gladwin.....F. C. Smith
*GRAND HAVEN, Ottawa....George A. Farr
*GRAND RAPIDS, Kent.....Hatch & Wilson
*GRAYLING, Crawford.....O. Palmer
GREENVILLE, Montcalm.....Milo Lewis
HANCOCK, Houghton.....See Houghton
HARBOR BEACH.....Chas. L. Hall
*HARBOR SPRINGS, Emmet..Wade B. Smith
*HARRISON, Clare.....W. H. Browne
*HARRISVILLE, Alcona.....Fred A. Beede
*HARRISVILLE, Alcona.....F. A. Beebe
*HART, Oceana.....W. S. Hanson
*HASTINGS, Barry.....Fred W. Walker
*HERSEY, Osceola.....C. M. Beardsley
*HILLSDALE, Hillsdale Fred O'Melay
HOLLAND, Ottawa Geo. E. Kollen
*HOUGHTON, Houghton....Gray & Looney
*HOWELL, Livingston....Wm. P. Van Winkle
HUDSON, Lenawee.....Send to Adrian
*IONIA, Ionia.....John A. McKenna
*IRON MOUNTAIN, Dickinson
E. A. Woodward
IRONWOOD, Gogebic....Belman F. Waples
ISHPEMING, Marquette...Hayden & Young
*ITHACA, Gratiot.....Searl & Kirby
*JACKSON, Jackson
D. P. & W. K. Sagendorph
*KALAMAZOO, Kalamazoo
Osborn, Mills & Master
*KALKASKA, Kalkaska.....C. C. Jencks
*LAKE CITY, Missaukee.....F. O. Gaffney
LAKE LINDEN, Houghton...See Houghton
*L'ANSE, Baraga.....P. R. McKernan
LANSING, Ingham.....Person & Finch
*LAPEER, Lapeer.....Stickney & Reed
LAURIUM, Houghton.....See Houghton
*LELAND, Leelanau....Alexander McKercher
LOWELL, Kent.....S. P. Hicks
*LUDINGTON, Mason.....Fitch & Reek
LUTHER, Lake.....C. D. Barghoorn
*MANISTEE, Manistee.....F. E. Chamberlain
*MANISTIQUE, Schoolcraft....C. W. Dunton
*MARQUETTE, Marquette....Hill & Smith
*MARSHALL, Calhoun.....Miller & Miller
*MASON, Ingham.....L. B. McArthur
*MENOMINEE, Menominee
Eastman & McClear
*MIDLAND, Midland.....B. Burch
*MIO, Oscoda.....J. A. McMahon
*MONROE, Monroe Lardon & Lockwood
*MOUNT CLEMENS, Macomb..Silas D. Spier
*MOUNT PLEASANT, Isabella
F. C. Wallington
*MUSKEGON, Muskegon
Smith, Nims, Hoyt & Erwin
*NEWAYGO, Newaygo.....F. W. Riblet
*NEWBERRY, Luce.....F. E. Dutcher
*ONTONAGON, Ontonagon....A. E. Shuster
OWOSSO, Shiawassee.....Lyon & Hadsall
*PAWPAW, Van Buren...Thos. J. Cavanaugh
PENTWATER, Oceana.....C. R. Johnson
PETOSKEY, Emmet.....E. E. Gilbert
*PONTIAC, Oakland.....Aug. C. Baldwin
PORT AUSTIN, Huron.....Jas. H. Hall
*PORT HURON, St. Clair.....Jos. Walsh
RED JACKET, Houghton.....See Houghton
REED CITY, Osceola.....Chas. A. Withey
*ROGERS CITY, Presque Isle....G. Covey, Jr.
*SAGINAW, Saginaw.....Crane & Crane
*ST. IGNACE, Mackinac.....H. Hoffman
*ST. JOHNS, Clinton
Spaulding, Norton & Dooling
*ST. JOSEPH, Berrien.....E. S. Kelly
ST. LOUIS, Gratiot.....C. W. Giddings
*SANILAC CENTER, Sanilac.Wm. H. Burgess
SARANAC, Ionia.....P. T. Williams
*SAULT DE STE. MARIE, Chippewa
A. B. Davidson
SOUTH HAVEN, Van Buren...Cook & Cook
*STANDISH, Arenac.....J. J. McCarthy
*STANTON, Montcalm.....Frank A. Miller
STURGIS, St. Joseph.....C. A. Sturges
*TAWAS CITY, Iosco.....N. C. Hartingh
THREE RIVERS, St. Joseph
S. M. Constantine
TRAVERSE CITY, Grand Traverse
P. C. Gilbert
VASSAR, Tuscola W. J. Spears
*WEST BRANCH, Ogemaw...F. L. Snodgrass
YPSILANTI, Washtenaw.....D. C. Griffen

MINNESOTA.

*ADA, Norman.....Peter Sharpe
*AITKIN, Aitkin.....J. N. True
*ALBERT LEA, Freeborn.....R. S. Clements
ADRIAN, Nobles.....E. J. Jones
*ALEXANDRIA, Douglas....Constant Larson
*ANOKA, Anoka.....F. S. Stewart
APPLETON, Swift.....E. T. Young
*AUSTIN, Mower .Shepherd & Catherwood
*BEMIDJI, Beltrami.....P. J. Russell
*BENSON, Swift.....Foland & McCune
*BLUE EARTH CITY, Faribault.F. E. Putnam
*BRAINERD, Crow Wing....W. A. Fleming
*BRECKENRIDGE, Wilkin....A. B. Mathews
BROWN VALLEY, Traverse..A. W. Mitton
*BUFFALO, Wright.....J. T. Alley
*CALEDONIA, Houston..Duxbury & Duxbury
*CAMBRIDGE, Isanti....Barker & Sutherland
*CARLTON, Carlton.....H. H. Hawkins
*CENTER CITY, Chisago.....See St. Paul
*CHASKA, Carver.....Thomas F. Craven
*CROOKSTON, Polk.....Miller & Foote
*DETROIT CITY, Becker.....Jeff H. Irish
DULUTH, St. Louis.Davis, Hollister & Hicks
EAST GRAND FORKS, Polk.Masse & Grover
*ELBOW LAKE, Grant.....Thomas Casey
ELK RIVER, Sherburne.....C. S. Wheaton
*FAIRMONT, Martin.....M. E. L. Shanks
*FARIBAULT, Rice.....H. T. Kyle
*FERGUS FALLS, Ottertail.....C. L. Hilton
FISHER, Polk.....See East Grand Forks
GAYLORD, Sibley.....G. A. McKenzie
*GLENCOE, McLeod.....F. R. Allen
*GLENWOOD, Pope.....E. M. Webster
GRACEVILLE, Bigstone.....M. S. Stevens
*GRAND MARAIS, Cook. .See Two Harbors
*GRAND RAPIDS, Itasca.....J. R. Donohue
*GRANITE FALLS, Yellow Medicine
Ole Hartwick
*HALLOCK, Kittson R. R. Hadenberg
*HASTINGS, Dakota
Hodgson, Crosby & Lowe'l
*HENDERSON, Sibley.....See Gaylord
HUTCHINSON, McLeod.....Clay & Odquist
*JACKSON, Jackson.....F. B. Faber
*LAKE BENTON, Lincoln.....Warren Miller
LAKE CITY, Wabasha..George H. Hammond
LE ROY, Mower.....G. W. W. Harden
*LE SUEUR, Lesueur.....O. J. Parker
LE SUEUR CENTER, Lesueur...See Lesueur
*LITCHFIELD, Meeker.....H. M. Hershey
*LITTLE FALLS, Morrison...John H. Rhodes
*LONG PRAIRIE, Todd.....L. M. Davis
*LUVERNE, Rock.....A. H. Canfield
MADELIA, Watonwon...Hopkins & Farmer
*MADISON, Lac qui Parle...T. J. McElligott
*MANKATO, Blue Earth.....Benj. C. Taylor
*MANTORVILLE, Dodge.....Samuel Lord
*MARSHALL, Lyon.....V. B. Seward
*MINNEAPOLIS, Hennepin
Fifield, Fletcher & Fifield
MONTEVIDEO, Chippewa.....C. A. Fosnos
*MOORHEAD, Clay.....Edwin Adams
*MORA, Kanabec.....J. C. King
*MORRIS, Stevens.....Lewis C. Spooner
*NEW ULM, Brown.....Einar Hoidale
NORTHFIELD, Rice..Childress & Dougherty
*OLIVIA, Renville.....Geo. F. Gage
*ORTONVILLE, Bigstone.....Cliff & Purcell
*OWATONNA, Steele.....Sawyer & Sperry
*PARK RAPIDS, Hubbard...F. A. Vanderpoel
*PINE CITY, Pine.....S. G. L. Roberts
*PIPESTONE, Pipestone.....P. P. Cady
*PRESTON, Fillmore.....Wells & Hopp
*PRINCETON, Mille Lacs.....J. J. Skahen
*RED LAKE FALLS, Red Lake
Germo & McIntyre
*RED WING, Goodhue....Boynton & Stevens
*REDWOOD FALLS, Redwood
John H. Bowers
*ROCHESTER, Olmstead..W. L. Brackenridge
*ROSEAU, Roseau.....Roger J. Bell
*ST. CLOUD, Stearns.....Calhoun & Bennett
*ST. JAMES, Watonwan.....Ashley Coffman
*ST. PAUL, Ramsey.....J. F. Hilcher
*ST. PETER, Nicollet.....A. A. Stone
SAUK CENTER, Stearns.....Barto & Webb
*SAUK RAPIDS, Benton.....W. F. Ewert
*SHAKOPEE, Scott.....Chas. G. Hinds
*SLAYTON, Murray.....J. H. Long
*STILLWATER, Washington..P. E. Burke, Jr.
*TWO HARBORS, Lake.....John Dwan
*WABASHA, Wabasha.....George H. Selover
*WADENA, Wadena....Coppernoll & Willson
*WALKER, Cass.....B. F. Hartshorn
*WARREN, Marshall.....A. Grindeland
*WASECA, Waseca.....John Moonan
*WHEATON, Traverse.....Edward Rustad
*WILLMAR, Kandiyohi.....Geo. H. Otterness
*WINDOM, Cottonwood.....Wilson Borst
*WINONA, Winona.Tawney, Smith & Tawney
*WORTHINGTON, Nobles
Geo. W. Wilson & Son
ZUMBROTA, Goodhue.....J. H. Farwell

MISSISSIPPI.

*ABERDEEN, Monroe.....Walker & Tubb
*ASHLAND, Benton
Kimbrough, Kyle & McDonald
*AUGUSTA, Perry (see Ellisville)
*BATESVILLE, Panola.....Boothe & Boothe
*BAY ST. LOUIS, Hancock
Bowers, Chaffee & McDonald
*BELEN, Quitman.....James W. Mack
BELOXI, Harrison.....Percy L. Clifton
*BOONEVILLE, Prentiss.....S. P. Allen
*BRANDON, Rankin.....H. S. Cole
*BROOKHAVEN, Lincoln.....A. C. McNair
*CANTON, Madison.....H. B. Greaves
*CARROLLTON, Carroll
Southworth & McEeahern
*CARTHAGE, Lake.....Sullivan & Sullivan
*CHARLESTON, Tallahatchie
Dinkins & Caldwell
*CHESTER, Chactaw (see Starkville)
*CLARKDALE, Coahoma.....J. S. Butt
*COFFEEVILLE, Yalobusha.Blaunt & Stone
*COLUMBIA, Marion...Mounger & Mounger
*COLUMBUS, Lowndes.....Orr & Harrison
*CORINTH, Alcorn.....J. M. Boone
*DECATUR, Newton.....Thos. Keith
*DE KALB, Kemper (see Macon)
*ELLISVILLE, Jones.....Shannon & Street
*FAYETTE, Jefferson.....R. L. Corban
*FOREST, Scott.....S. H. Kirkland
*FRIAR POINT, Coahoma
Fitzgerald & Maynard
*FULTON, Itawamba.....E. C. Patton
GLOSTER, Amite.....McLean & Naul
*GREENVILLE, Washington.....Wm. Griffin
*GREENWOOD, Lafore.....R. C. Pollard
*GRENADA, Grenada.....W. C. McLean
*HATTIESBURG, Perry....H. Stuart Stevens
*HAZLEHURST, Copiah....R. P. Willing, Jr.
*HERNANDO, De Soto.....Wall & Morgan
*HOLLY SPRINGS, Marshall O. K. Gary
*HOUSTON, Chickasaw... .N. W. Bradford
*INDIANOLA, Sunflower Baker & Moody
IUKA, Tishomingo Chandler & Chandler
JACKSON, Hinds.....Brame & Brame
*KOSCIUSKO, Attala.....Anderson & Davis
*LEAKESVILLE, Greene.....J. E. Alderman
*LEXINGTON, Holmes.....Tackett & Smith
*LIBERTY, Amite (see Gloster)
*LOUISVILLE, Winston.....Hopkins & Gully
McCOMB, Pike.....Mixon & Lotterhos
*MACON, Noxubee.....Rives & Brooks
*MAGNOLIA, Pike (see McComb)
*MAYERSVILLE, Issaquena.....H. P. Farish
*MEADVILLE, Franklin (see Brookhaven)
*MERIDIAN, Louderdale.Cochran & Bozeman
*MISSISSIPPI CITY, Harrison
(See Bay St. Louis)
*MONTICELLO, Lawrence..G. Wood Magee
*NATCHEZ, Adams..... .Reed & Brandon
*NEW ALBANY, Union
Robertson & Stephens
*OXFORD, Lafayette.....James Stone
*PAULDING, Jasper.....S. Deavours
*PHILADELPHIA, Neshoba....G. E. Wilson
*PITTSBORO, Calhoun
Brewer, Wilson & Smith
*PONTOTOC, Pontotoc...Mitchell & Fletcher
*POPLARVILLE, Pearl River
Shivers & Shivers
*PORT GIBSON, Claiborne....H. C. Mounger
*PURVIS, Marion.....Maunger & Maunger
*QUITMAN, Clarke.....H. M. Massingale
*RALEIGH, Smith.....W. H. Hughes
RAYMOND, Hinds Fearing & Peyton
*RIPLEY, Tippah.....Jno. Y. Murry, Jr.
*ROLLING FORK, Sharkey.....A. L. Neal
*ROSEDALE, Bolivar.....Moore & Clark
*SARDIS, Panola..... .Boothe & Boothe
*SCRANTON, Jackson. Denny & Woods
*SENATOBIA, Tate.....N. A. Taylor
*STARKVILLE, Oktibbeha.....J. J. Dennis
*TUNICA, Tunica.....Lowe & Alcorn
*TUPELO, Lee.....W. P. Stribling
*VAIDEN, Carroll.....J. N. Flowers
*VICKSBURG, Warren... Magruder & Bryson
*WALTHALL, Webster...Fox, Rowe & Lamb
*WATER VALLEY, Yalobusha
Brewer & Wilson
*WAYNESBORO, Wayne.....Chas. R. Pitts
*WEST POINT, Clay....Roane & McClellan
*WESTVILLE, Simpson.....C. M. Whitworth
*WILLIAMSBURG, Covington.McIntosh Bros.
*WINONA, Montgomery....Geo. A. McLean
*WOODVILLE, Wilkinson.....J. H. Jones
*YAZOO CITY, Yazoo.....Barnett & Perrin

MISSOURI.

*ALBANY, Gentry Ed S. Gibbany
*ALTON, Oregon.. .Couch & Brooks
APPLETON CITY, St. Clair....O. D. Bradley
*AVA, Douglass.....Adams Bros.
*BENTON, Scott.....M. Arnold
*BETHANY, Harrison.....Ezra H. Frisby
*BLOOMFIELD, Stoddard.....E. J. Williams
*BOLIVAR, Polk.....C. H. Skinker
*BOONVILLE, Cooper.....Jno. Cosgrove
*BOWLING GREEN, Pike...Robt. L. Motley
BROOKFIELD, Linn.....Chas. K. Hart
BROWNING, Linn.....E. B. Fields
BRUNSWICK, Chariton.....See Keytesville
*BUFFALO, Dallas.....Levy Engle
*BUTLER, Bates.....Smith & Denton
*CALIFORNIA, Moniteau..Moore & Williams
CAMERON, Clinton.....Jos. E. Goodrich
CAPE GIRARDEAU, Cape Girardeau
B. F. Davis
*CARROLLTON, Carroll...Lozier & Morris
*CARTHAGE, Jasper
McReynolds & Halliburton

MISSOURI. MONTANA—NEBRASKA. NEW HAMPSHIRE.—NEW JERSEY.

CARUTHERSVILLE, Pemiscot...C. B. Faris
*CASSVILLE, Barry.....E. C. Frost
*CENTERVILLE, Reynolds.....Z. C. Smith
*CHARLESTON, Mississippi..Russell & Deal
*CHILLICOTHE, Livingston
J. M. Davis & Sons
*CLAYTON, St. Louis.....M. B Greensfelder
*CLINTON, Henry.....M. C. Campbell
COLUMBIA, Boone.....W. H. Truitt, Jr.
COWGILL, Caldwell.....J. D. Allen
*DANVILLE, Montgomery
See Montgomery City
*DONIPHAN, Ripley.....J. C. Sheppard
*EDINA, Knox.....W. C. Hollister
ELDORADO SPRINGS, Cedar
Thos. J. Armstrong
*EMINENCE, Shannon.....J. W. Chilton
*FARMINGTON, St. Francois..Merrill Pipkin
*FAYETTE, Howard.....A. W. Walker
*FORSYTH, Taney.....Groom & McConkey
*FREDERICKTOWN, Madison.E. D. Anthony
*FULTON, Calloway.....D. H. Harris
*GAINESVILLE, Ozark.....See West Plains
*GALENA, Stone.....Albert Hodges
*GALLATIN, Daviess.....Gallihan & Brosius
*GRANT CITY, Worth.....Jesse Benson
*GREENFIELD, Dade.....Mann & Talbutt
*GREENVILLE, Wayne.....O. L. Munger
HANNIBAL, Marion.....F. W. Neeper
*HARRISONVILLE, Cass....Wm. S. Byram
*HARTVILLE, Wright.....Wm. Nichle
*HERMANN, Gasconade.....Robt. Walker
*HERMITAGE, Hickory..J. H. Childers & Co.
HIGGINSVILLE, Lafayette.....T. A. Walker
*HILLSBORO, Jefferson
Kleinschmidt & Reppy
HOLDEN, Johnson.....J. P. Orr
*HOUSTON, Texas.....H. J. Herrick
*HUNTSVILLE, Randolph..Jno. N. Hamilton
*INDEPENDENCE, Jackson..J. Allen Prewitt
*IRONTON, Iron.....Wm. R. Edgar
*JACKSON, Cape Girardeau.....John A. Hope
*JEFFERSON CITY, Cole.....A. M. Hough
JOPLIN, Jasper.....J. F. Osborne
*KAHOKA, Clark.....N. T. Cherry
KANSAS CITY, Jackson
Karnes, New & Krauthoff, Water Wks. Bld.
*KENNETT, Dunklin.....W. H. Douglass
*KEYTESVILLE, Charlton....Crawley & Son
*KINGSTON, Caldwell.....S. C. Rogers
*KIRKSVILLE, Adair.....P. J. Rieger
*LAMAR, Barton.....Vana Pool & Martin
*LANCASTER, Schuyler.....E. L. French
*LEBANON, Laclede.....Holt & Holt
*LEXINGTON, Lafayette.....S. N. Wilson
*LIBERTY, Clay.....Martin E. Lawson
*LINN, Osage.....Gove & Davidson
*LINN CREEK, Camden.....S. C. Roach
*LINNEUS, Linn.....R. M. Tunnell
LOUISIANA, Pike.....O. C. Bryson
*MACON, Macon.....Wm. P. Beach
*MARBLE HILL, Bollinger..Chas. G. Revelle
*MARSHALL, Saline.....T. H. Harvey
*MARSHFIELD, Webster.....H. Fyan
*MARYVILLE, Nodaway
Alderman & Cummins
MAYSVILLE, Dekalb.....Hewitt & Blair
*MEMPHIS, Scotland.....H. M. Pettingill
*MEXICO, Audrain.....Jesse & Barnes
*MILAN, Sullivan.....Calfee & Calfee
MOBERLY, Randolph.....F. G. Ferris
MONTGOMERY CITY, Montgomery
C. R. Ball
*MONTICELLO, Lewis....Blair & Marchand
*MT. VERNON, Lawrence.....John C. Turk
*NEOSHO, Newton.....Lyman W. White
*NEVADA, Vernon.....Jas. M. Hull
*NEW LONDON, Ralls.....Geo. E. Mayhall
*NEW MADRID, New Madrid...G. H. Traylor
NORBORNE, Carroll.....Sidney Miller
*OREGON, Holt.....R. B. Bridgeman
*OSCEOLA, St. Clair.....Mann & Daniel
*OZARK, Christian.....J. C. West
*PALMYRA, Marion.....John W. Boulware
*PARIS, Monroe.....J. R. Reynolds
*PERRYVILLE, Perry.....S. Bond
PIERCE CITY, Lawrence.....R. H. Davis
*PINEVILLE, McDonald.....Ilus M. Lee
*PLATTE CITY, Platte.....Jas. H. Hull
*PLATTSBURG, Clinton.....H. T. Herdon
*POPLAR BLUFF, Butler.....S. M. Chapman
*POTOSI, Washington.....E. M. Dearing
*PRINCETON, Mercer.....Ira B. Hyde
RICHLAND, Pulaski.....R. J. Bloom
*RICHMOND, Ray...Lavelock & Kirkpatrick
*ROCKPORT, Boone.....Jno. P. Lewis & Son
*ROLLA, Phelps.....T. M. & C. H. Jones
*ST. CHARLES, St. Charles.....Theo. Bruere
*STE. GENEVIEVE, Ste. Genevieve
C. J. Stanton
*SAINT JOSEPH, Buchanan
Johnson, Rusk & Stringfellow
ST. LOUIS
Grant, Carroll & Kennedy, Carleton Building
*SALEM, Dent.....Stockwell & Lamb
SALISBURY, Chariton....Stockwell & Lamb
*SAVANNAH, Andrew.....Peter C. Breit
*SEDALIA, Pettis.....Bente & Wilson
SHELBINA, Shelby..W. O. L. Jewett & Son
LAWYERS SIXTEEN Apr.16 Willets—4
*SHELBYVILLE, Shelby.....E. M. O'Bryen
SLATER, Saline.....Burks & Sterrett
*SPRINGFIELD, Greene
Heffernan & Heffernan
STANBERRY, Gentry.....Aleshire & Benson
*STEELVILLE, Crawford.....A. H. Harrison
*STOCKTON, Cedar.....Hastin & Nelson
*TRENTON, Grundy.....Hugh C. Smith
*TROY, Lincoln.....Norton, Avery & Young
*TUSCUMBIA, Miller.....E. C. Swalen
*UNION, Franklin.....Chas. F. Gallenkamp
*UNIONVILLE, Putnam.....E. McCutchen
*VAN BUREN, Carter.....Daniel Huett
*VERSAILLES, Morgan....H. W. Washburn
*VIANNA, Maries.....Jno. W. Terrill
*WARRENSBURG, Johnson..N. M. Bradley
*WARRENTON, Warren.....L. J. Dryden
*WARSAW, Benton.....Lay & Lay
*WAYNESVILLE, Pulaski.....W. H. Locker
WEBB CITY, Jasper.....F. L. Forlow
*WEST PLAINS, Howell.....M. E. Marrow

MONTANA.

*ANACONDA, Deerlodge..George B. Winston
BIG TIMBER, Sweet Grass.....A. G. Hatch
*BILLINGS, Yellowstone.....Jas. R. Goss
*BOULDER, Jefferson.....Geo. F. Cowan
*BOZEMAN, Gallatin....Holloway & Hoffman
*BUTTE, Silverbow.....Hinkle & Dolman
DEER LODGE, Deerlodge.....J. H. Meyers
[illegible]
*FORT BENTON, Choteau....J. B. Poindexter
*GLASGOW, Valley.....Jno. J. Kerr
*GLENDIVE, Dawson.....Thos. C. Holmes
*GREAT FALLS, Cascade.....Lyter & Booth
*HAMILTON, Ravalli.....Robt. A. O'Hara
*HELENA, Lewis & Clarke.Walsh & Newman
*KALISPELL, Flathead.....F. H. Greenman
*LEWISTOWN, Fergus....Wm. M. Blackford
*LIVINGSTON, Park.....J. A. Savage
*MILES CITY, Custer.....Geo. W. Farr
*MISSOULA, Missoula.....Jos. M. Dixon
NEIHART, Meagher.....Richard Bennett
*PHILIPSBURG, Granite.....W. E. Moore
*RED LODGE, Carbon.....Geo. W. Pierson
*TOWNSEND, Broadwater....E. H. Goodman
*VIRGINIA CITY, Madison....Wm. A. Clark
*WHITE SULPHUR SPRINGS, Meagher
P. Black

NEBRASKA.

*AINSWORTH, Brown.....P. D. McAndrew
*ALBION, Boone.....Needham & Doten
*ALLIANCE, Boxbutte.....Wm. Mitchell
*ALMA, Harlan.....C. M. Miller
ARAPAHOE, Furnas.....J. H. Mooney
ASHLAND, Saunders.....T. B. Wilson
*AUBURN, Nemaha.....B. Frank Neal
*AURORA, Hamilton.....M. F. Stanley
*BARTLETT, Wheeler.....F. T. Heston
*BASSETT, Rock.....J. A. Douglas
*BEATRICE, Gage
Babcock, Sackett & Spafford
*BEAVER CITY, Furnas.....Kelley & Keyes
*BENKELMAN, Dundy.....James & Eberhart
*BLAIR, Washington.....Osborn & Aye
*BLOOMINGTON, Franklin....J. P. A. Black
*BREWSTER, Blaine.....E. H. Riggs
*BROKEN BOW, Custer.....Holcomb & Son
*BURWELL, Garfield.....H. E. Oleson
*BUTTE, Boyd.....D. A. Harrington
*CALLAWAY, Custer.....R. E. Brega
*CENTRAL CITY, Merrick.....Elmer E. Ross
*CHADRON, Dawes.....A. W. Crites
*CHAPPELL, Deuel.....E. D. Hamilton
*CLAY CENTER, Clay...J. L. Epperson & Son
*COLUMBUS, Platte.....Reeder & Albert
COZAD, Dawson.....E. D. Owens
CREIGHTON, Knox.....W. A. Meserve
CRETE, Saline.....M. H. Fleming
CULBERTSON, Hitchcock.....John W. Cole
*DAKOTA, Dakota.....Wm. P. Warner
*DAVID CITY, Butler..Smith Bros. & Aldrich
EDGAR, Clay.....L. B. Stiner
*ELWOOD, Gosper.....White & Hare
*FAIRBURY, Jefferson.....E. H. Hinshaw
FAIRMONT, Fillmore.....See Geneva
*FALLS CITY, Richardson.....A. J. Weaver
FRANKLIN, Franklin.....H. Whitmore
*FREMONT, Dodge.....Stinson & Martin
FRIEND, Saline.....J. D. Pope
*FULLERTON, Nance.....Albert Thompson
GANDY, Logan.....See North Platte
*GENEVA, Fillmore.....C. H. Sloan
*GERING, Scotts Bluff.....J. M. King
*GRAND ISLAND, Hall.....Abbott & Abbott
*GRANT, Perkins.....B. F. Hastings
*GREELEY, Greeley.....L. R. Hanna
*HARRISBURG, Banner.....W. R. Hampton
*HARRISON, Sioux.....G. Guthrie
*HARTINGTON, Cedar.....Miller & Ready
HARVARD, Clay.....Thos. H. Matters
*HASTINGS, Adams.....M. A. Hartigan
*HAYES CENTER, Hayes.....C. A. Ready
*HEBRON, Thayer.....Marshall & Capron
HEMINGFORD, Boxbutte....W. N. Iodence
*HOLDREDGE, Phelps.....Hall & Reed
*HYANNIS, Grant.....L. B. Unkefer
*IMPERIAL, Chase.....S. S. Bishop
INDIANOLA, Redwillow...Harlow W. Keyes
*KEARNEY, Buffalo.....Jno. N. Dryden
*KIMBALL, Kimball.....J. J. Kinney
*LEXINGTON, Dawson
Warrington & Stewart
*LINCOLN, Lancaster.Abbott, Selleck & Lane
*LOUP CITY, Sherman.....R. T. Nightingale
*McCOOK, Redwillow.....W. S. Morlan
*MADISON, Madison.....Willis E. Reed
*MINDEN, Kearney.....G. L. Godfrey
*MULLEN, Hooker.....See Thedford
*NEBRASKA CITY, Otoe.....L. F. Jackson
*NELIGH, Antelope.....Chas. H. Kelsey
*NELSON, Nuckolls.....Cole & Brown
*NIOBRARA, Knox.....Lundak & King
NORFOLK, Madison.....Mapes & Hazen
*NORTH PLATTE, Lincoln.Wilcox & Halligan
OAKDALE, Antelope.....J. F. Boyd
OAKLAND, Burt.....R. W. Moyer
*OGALLALA, Keith.....John H. Bowers
*OMAHA, Douglas.....Hall & McCulloch
O'NEILL, Holt.....R. R. Dickson
*ORD, Valley.....Clements Bros.
*OSCEOLA, Polk.....J. L. Maknever
*PAPILLION, Sarpy.....G. M. Mullins
*PAWNEE CITY, Pawnee.....Story & Story
*PENDER, Thurston.....J. M. Curry
*PIERCE, Pierce.....Douglas Cones
*PLATTSMOUTH, Cass.....C. S. Polk
*PONCA, Dixon.....Kingsbury & McMaster
*RED CLOUD, Webster.....L. H. Blackledge
*RUSHVILLE, Sheridan.....C. Patterson
*ST. PAUL, Howard.....Templin & Parker
SCHUYLER, Colfax.....W. I. Allen
SCOTIA, Greeley.....B. F. Griffith
*SEWARD, Seward.....S. C. Langworthy, Jr.
*SIDNEY, Cheyenne.....Leroy Martin
SOUTH OMAHA, Douglas.....See Omaha
*SPRINGVIEW, Keyapaha.....C. E. Lear
*STANTON, Stanton.....A. A. Kearney
*STOCKVILLE, Frontier.....L. H. Cheney
STROMSBURG, Polk.....E. E. Stanton
SUPERIOR, Nuckolls
Hammond & Hammond
*TAYLOR, Loup.....A. S. Moon
*TECUMSEH, Johnson.....Ed. M. Tracy
*TEKAMAH, Burt.....A. N. Corbin, Jr.
*THEDFORD, Thomas.....Jno. H. Evans
*TRENTON, Hitchcock.....W. O. Robinson
*TRYON, McPherson.....See Omaha
*VALENTINE, Cherry.....F. M. Walcott
*WAHOO, Saunders.....Good & Slama
*WAYNE, Wayne.....Guy R. Wilbur
WEEPING WATER, Cass.....C. E. Tefft
*WEST POINT, Cuming.....P. M. Moodie
*WILBER, Saline.....Hastings & Hastings
*YORK, York.....Chas. E. Stroman

NEVADA.

*AUSTIN, Lander.....W. C. Gayhart
*BELMONT, Nye.....See Austin
*CARSON CITY, Ormsby
Torreyson & Summerfield
*DAYTON, Lyon.....Jno. Lothrop
*ELKO, Elko.....W. Patterson
*ELY, White Pine.....F. H. Murphy
*EUREKA, Eureka.....P. Breen
*GENOA, Douglas.....D. W. Virgin
*HAWTHORNE, Esmeralda.....P. M. Bowler
*PIOCHE, Lincoln.....T. J. Osborn
*RENO, Washoe.....Torreyson & Summerfield
*STILLWATER, Churchill.....T. H. Kent
*VIRGINIA CITY, Storey.....F. P. Largan
*WINNEMUCCA, Humboldt.....H. Warren

NEW HAMPSHIRE.

BRISTOL, Grafton.....L. W. Fling & Son
CENTERVILLE, Carroll.....Frank Weeks
CLAREMONT, Sullivan.....Hermon Holt
*COLEBROOK, Coos.....J. H. Dudley
*CONCORD, Merrimack
Albin, Martin & Howe
*DOVER, Strafford.....Wm. H. Roberts
*EXETER, Rockingham.....Eastman & Hollis
FARMINGTON, Strafford.....S. S. Parker
FRANKLIN, Merrimack.....See Concord
HAVERHILL, Grafton.....See Woodsville
HILLSBORO BRIDGE, Hillsboro
B. K. Webber
*KEENE, Cheshire.....D. H. Woodward
*LACONIA, Belknap
Jewell, Stone, Owen & Martin
*LANCASTER, Coos..Drew, Jordan & Buckley
*LEBANON, Grafton.....C. A. Dole
LITTLETON, Grafton.....J. W. Remick
*MANCHESTER, Hillsboro
Andrews & Andrews
MILFORD, Hillsboro.....E. I. Kendall
*NASHUA, Hillsboro.....Chas. W. Hoitt
*NEWPORT, Sullivan.....F. O. Chellis
*OSSIPEE, Carroll.....See Centerville
PETERBORO, Hillsboro.....Jas. F. Brennan
*PLYMOUTH, Grafton.....Burleigh & Adams
*PORTSMOUTH, Rockingham
Frink & Marvin
ROCHESTER, Strafford.....Leslie P. Snow
SOMERSWORTH, Strafford..Wm. F. Russell
SUNCOOK, Merrimack.....J. B. Hacelton
WARNER, Merrimack.....A. P. Davis
WHITEFIELD, Coos.....C. E. Wright
WILTON, Hillsboro.....Geo. E. Bales
WOLFBORO, Carroll.....Sewal M. Abbott
WOODSVILLE, Grafton.....Smith & Smith

NEW JERSEY.

ALLENTOWN.....Harvey R. Bergen
ASBURY PARK, Monmouth
David Harvey, Jr.
ATLANTIC CITY, Atlantic..Wm. I. Garrison
ATLANTIC HIGHLANDS, Monmouth
See Red Bank
BI VIDERE, Warren.....Geo. M. Shipman
BEVERLY, Burlington.....See Burlington
BLOOMFIELD, Essex.Gallagher & Richards
BOONTON, Morris.....See Morristown
BORDENTOWN, Burlington
See Mount Holly
BOUND BROOK, Somerset....H. C. Suydam
*BRIDGETON, Cumberland..James J. Reeves
BURLINGTON, Burlington.Howard Flanders
*CAMDEN, Camden.....Henry I. Budd, Jr.
*CAPE MAY C. H., Cape May
Lewis T. Stevens
EAST ORANGE, Essex.....See Newark
EGG HARBOR, Atlantic....See Atlantic City
*ELIZABETH, Union.....Edward Nugent
ENGLEWOOD, Bergen.....See Hackensack
*FLEMINGTON, Hunterdon...A. C. Hulsizer
*FREEHOLD, Monmouth....Frederick Parker
GLASSBORO, Gloucester.....S. S. Izard
*HACKENSACK, Bergen..Mabie & Maidment
HACKETTSTOWN, Warren.See Phillipsburg
HADDONFIELD, Camden.....See Camden
HAMMONTON, Atlantic....See Atlantic City
HOBOKEN, Hudson.....Joseph H. Perry
*JERSEY CITY, Hudson.Frank P. McDermott
KEYPORT, Monmouth.....See Red Bank
LAMBERTVILLE, Hunterdon
A. D. Anderson
LONG BRANCH, Monmouth
Parker & Van Gelder
MADISON, Morris.....Chas. A. Rathbun
MANASQUAN, Monmouth..H. H. Wainright
MATAWAN, Monmouth.....John P. Lloyd
*MAYS LANDING, Atlantic..See Atlantic City
MILLVILLE, Cumberland...Martin W. Lane
MONTCLAIR, Essex.....See Newark
MOORESTOWN, Burlington
See Mount Holly
*MORRISTOWN, Morris.....Elmer King
*MOUNT HOLLY, Burlington
Charles Ewan Merritt
*NEWARK, Essex.....Gallagher & Richards
*NEW BRUNSWICK, Middlesex
James H. Van Cleet
*NEWTON, Sussex.....David B. Hetzel
NORTH PLAINFIELD, Union.See Plainfield
OCEAN CITY, Cape May.....A. A. Howell
OCEAN GROVE, Monmouth
See Asbury Park
ORANGE, Essex.....See Newark
PALMYRA, Burlington.....See Mount Holly
PASSAIC, Passaic.....William R. Ryan
*PATERSON, Passaic.....Rayton E. Horton
PEMBERTON, Burlington.....B. H. White
PENNINGTON, Mercer.....See Trenton
PERTH AMBOY, Middlesex
Joseph E. Stricker
PHILLIPSBURG, Warren..Irwin W. Schultz
PLAINFIELD, Union.....Isaac P. Runyon
PRINCETON, Mercer.....Fergus A. Dennis
RAHWAY, Union.....Vail & Ward
RED BANK, Monmouth
Daniel H. Applegate
RUTHERFORD, Bergen.....John M. Bell
*SALEM, Salem.....Charles Mecum
*SOMERVILLE, Somerset..Frederick A. Pope
SWEDESBORO, Gloucester...See Woodbury
*TOMS RIVER, Ocean.....Geo. C. Low
*TRENTON, Mercer.....Francis C. Lowthorp
VINELAND, Cumberland....Henry S. Alvord
WASHINGTON, Warren.....Wm. A. Stryker
WEST HOBOKEN, Bergen...See Jersey City
*WOODBURY, Gloucester..David O. Watkins
WOODSTOWN, Salem.....E. S. Fogg

NEW YORK

ADAMS, Jefferson.....See Watertown
ADDISON, Steuben.....See Corning
AKRON, Erie.....Paxon & Paxon
*ALBANY, Albany
Montignani, Mallory & Elmendorf
51 State st.
*ALBION, Orleans.....W. Crawford Ramsdale
AMSTERDAM, Montgomery.Henry V. Borst
ANGELICA, Allegany.....Smith & Dickson
*ARGLYE, Washington.....John B. Conway
ATHENS, Greene.....See Catskill
ATTICA, Wyoming.....Russell J. Stone
*AUBURN, Cayuga.....W. E. & F. E. Hughitt
AVON, Livingston.....Wm. Carter
BABYLON, Suffolk.....See Patchogue
BAINBRIDGE, Chenango.....Julien Scott
BALDWINSVILLE, Onondaga
Carton C. Meays
*BALLSTON SPA, Saratoga
Horace E. McKnight
*BATAVIA, Genesee.....Arthur E. Clark
*BATH, Steuben.....Wm. H. Nichols
*BELMONT, Allegany.....V. A. Willard
*BINGHAMTON, Broome
Lyon, Painter & Hinman
BOONVILLE, Oneida.....B. A. Capron
BROCTON, Chautauqua.....F. C. Lewis
BROOKFIELD, Madison.....N. A. Grumb
*BROOKLYN, Kings.....W. L. Morehouse
26 Court st.
*BUFFALO, Erie.....C. R. & C. U. Carruth
53-54 White Building
*CALDWELL, Warren.....See Glens Falls
CAMDEN, Oneida..Johnson, Coville & Moore
CAMBRIDGE, Washington..Westfall & Hill
CANAJOHARIE, Montgomery...N. J. Herrick
*CANANDAIGUA, Ontario....Henry M. Field
CANASTOTA, Madison.....S. M. Wing
*CANTON, St. Lawrence..Frank N. Cleaveland
*CARMEL, Putnam.....Clayton Rider
CARTHAGE, Jefferson.....Wilbur A. Porter
CASTILE, Wyoming.....C. H. Sherwood
*CATSKILL, Green.....James B. Olney
CAZENOVIA, Madison.....M. H. Kiley
CHAMPLAIN, Clinton.....W. H. Dunn
CHATHAM, Columbia.....C. E. Barrett
CHITTENANGO, Madison.....J. J. L. Baker
CLAYTON, Jefferson....H. E. & G. E. Morse
CLINTON, Oneida.....Martin & Ives
CLYDE, Wayne.....Geo. O. Baker
COBLESKILL, Schoharie
Lawrence W. Baxter
COHOCTON, Steuben.....Samuel J. Depew
COHOES, Albany.....Walter H. Wertime
COLD SPRING, Putnam.....J. B. Southard
*COOPERSTOWN, Otsego...Arnold & Cooke
CORNING, Steuben.....Page, Tully & Ferris
*CORTLAND, Cortland...Dougherty & Miller
COXSACKIE, Greene.....See Catskill
CUBA, Allegheny.....J. C. Leggett
DANSVILLE, Livingston...Rowe & Fairchild
DAYTON, Cattaraugus.....W. S. Thrasher
DELHI, Delaware.....Wagner & Fisher
DEPEW, Erie.....See Buffalo
DEPOSIT, Broome.....C. E. Scott
DE RUYTER, Madison.....H. D. Preston
DOVER PLAINS, Dutchess
See Poughkeepsie
DUNDEE, Yates.....L. J. Wilkin
DUNKIRK, Chautauqua....Albert E. Nugent
EAST AURORA, Erie.....See Buffalo
*ELIZABETHTOWN, Essex.....M. C. Perry
ELLENVILLE, Ulster....Geo. & J. B. Keeler
ELMIRA, Chemung.....Charles Marvin
FISHKILL, Dutchess.....See Poughkeepsie
FLUSHING, Queens.....Marquis D. Gould
*FONDA, Montgomery.....Jere S. Sitterly
FORT EDWARD, Washington.R. O. Bascom
FORT PLAIN, Montgomery.....F. G. Kelsey
FRANKFORT, Herkimer.....E. Leg Smith
FREDONIA, Chautauqua.....See Dunkirk
FRIENDSHIP, Allegany.....See Wellsville
FULTON, Oswego.....Fred'k G. Spencer
*GENESEO, Livingston....Lockwood R. Doty
GENEVA, Ontario
Hawley, Nicholas & Hoskins
GLEN COVE, Nassau.....See Oyster Bay
GLENS FALLS, Warren.....H. A. Howard
GLOVERSVILLE, Fulton....Baker & Burton
*GOSHEN, Orange.....John B. Swezey
GOUVERNEUR, St. Lawrence..Jas. C. Dolan
GOWANDA, Cattaraugus...Fred. J. Blackmon
GREENWICH, Washington
Van Ness & Curry
HAMBURG, Erie.....Fayette Kelly
HAMILTON, Madison.....S. D. White & Son
HAMMONDSPORT, Steuben
Monroe Wheeler
HANNIBAL, Oswego.....See Oswego
HAVERSTRAW, Rockland.....F. W. Penny
HEMPSTEAD, Queens.....A. R. Griffin
*HERKIMER, Herkimer.....Steele & Prescott
HOMER, Cortland.....See Cortland
HOOSICK, Rensselaer.....See Troy
HORNELLSVILLE, Steuben
De Merville Page
HORSEHEADS, Chemung.....F. S. Bentley
*HUDSON, Columbia
A. Frank B. Chace & Sons
HUNTINGTON, Suffolk....Willard N. Baylis
ILION, Herkimer.....See Herkimer
ISLIP, Suffolk.....Geo. W. Weeks, Jr.
*ITHACA, Tompkins
Newman, Blood, Banks & Bostwick
JAMAICA, Queens.....Burt J. Humphrey
JAMESTOWN, Chautauqua.....B. A. Barlow
*JOHNSTOWN, Fulton.....Harwood Dudley
KEESEVILLE, Essex.....A. W. Boynton
KINDERHOOK, Columbia.....G. S. Collier
*KINGSTON, Ulster.....D. G. Atkins
LAKE PLEASANT, Hamilton
M. J. McGuire, Coll'r
LANCASTER, Erie.....See Buffalo
LANSINGBURG, Rensselaer.....See Troy
LE ROY, [illegible].....Randall & Huyck
LIBERTY and LIBERTY FALLS, Sullivan
See Monticello
LIMA, Livingston.....H. H. Thompson
LITTLE FALLS, Herkimer.....Hadley Jones
LITTLE VALLEY, Cattaraugus
E. H. Woodruff
*LOCKPORT, Niagara.....Joshua Gaskill
LONG ISLAND CITY, Queens
John A. Leach
*LOWVILLE, Lewis.....Ryel & Merrell
*LYONS, Wayne.....C. G. Blaine

NEW YORK.—NORTH CAROLINA.—NORTH DAKOTA. OHIO.—OKLAHOMA. OREGON.

*MALONE, Franklin.....Cantwell & Cantwell
MARATHON, Cortland.....See Cortland
MARGARETVILLE, Delaware
A. P. Carpenter
MATTEAWAN, Dutchess....Frank G. Rikert
*MAYVILLE, Chautauqua.....W. H. Scofield
MECHANICSVILLE, Saratoga...J. F. Terry
MEDINA, Orleans.....Filkins & Coe
MEXICO, Oswego.....Jas. A. Johnson
MIDDLEBURG, Schoharie.Geo. L. Danforth
MIDDLEPORT, Niagara..Geo. F. Thompson
MIDDLETOWN, Orange.....Dill & Cox
MILLERTON, Dutchess.....Collins Sheldon
*MINEOLA, Nassau.....Eugene W. Denton
MOHAWK, Herkimer.....J. I. Casey
*MONTICELLO, Sullivan.....W. L. Thornton
MORAVIA, Cayuga....Wing T. & Jos. Parker
MORRIS, Otsego.....W. L. Bridges
*MORRISVILLE, Madison
Coman & Thompkins
MT. KISCO, Westchester...See New Rochelle
MT. MORRIS, Livingston...Chas. W. Gamble
MOUNT VERNON, Westchester
Frank A. Bennett
NEWARK, Wayne.....Joseph Gilbert
NEW BERLIN, Chenango.....H. A. Mosher
NEW BRIGHTON, Richmond..See Stapleton
NEWBURGH, Orange...Albert H. F. Seeger
*NEW CITY, Rockland.....See Haverstraw
NEW ROCHELLE, Westchester
Lincoln G. Backus
*NEW YORK CITY, New York
C. R. & C. U. Carruth
309 Brodway
NIAGARA FALLS, Niagara..Cary & Wallace
NORTHVILLE, Fulton...Elias H. Ellithorp
*NORWICH, Chenango....Howard D. Newton
NORWOOD, St. Lawrence.Turner & Atwater
NUNDA, Livingston.....E. C. Olney
NYACK, Rockland.....See Spring Valley
OGDENSBURG, St. Lawrence..John M. Barr
OLEAN, Cattaraugus
Cary, Rumsey & Hastings
ONEIDA, Madison.....H. W. Coley
ONEONTA, Otsego.....Alva Seybolt
*OSWEGO, Oswego.....Elisha B. Powell
*OWEGO, Tioga.....Geo. F. Andrews
*OVID, Seneca.....F. C. Allen
OXFORD, Chenango.....C. W. Brown
OYSTER BAY, Nassau.....H. L. Fordham
PALMYRA, Wayne.....G. S. Tinklepaugh
PATCHOGUE, Suffolk.....A. H. Carman
PEEKSKILL, Westchester....Lent & Herrick
*PENN YAN, Yates.....C. W. Kimball
PHELPS, Ontario.....S. S. Partridge
PHILMONT, Columbia.....F. B. Lindsay
PHOENIX, Oswego.....See Fulton
PINE PLAINS, Dutchess.....Frank Eno
*PLATTSBURG, Clinton..Chas. Halsey Moore
PORT BYRON, Cayuga.....F. S. Root
PORT CHESTER, Westchester
See New Rochelle
PORT HENRY, Essex.....Rowe & Pyrke
PORT JERVIS, Orange.....Wm. A. Parshall
PORT RICHMOND, Richmond.See Stapleton
POTSDAM, St. Lawrence
Luther E. Wadleigh
*POUGHKEEPSIE, Dutchess
Martin Heermance
PULASKI, Oswego.....I. G. Hubbs
RANDOLPH, Cattaraugus.....See Salamanca
RHINEBECK, Dutchess.....A. Lee Wager
*RICHMOND, Richmond....Send to Stapleton
RIPLEY, Chautauqua.....See Westfield
*RIVERHEAD, Suffolk.....T. M. Griffing
*ROCHESTER, Monroe
Smith, Remington, Benedict & Castleman
ROME, Oneida.....James P. Gubbins
RONDOUT, Ulster.....See Kingston
ROUSES POINT, Clinton.....Jas. B. Stearns
RYE, Westchester.....Frederick W. Sherman
SAG HARBOR, Suffolk.....Geo. C. Raynor
SALAMANCA, Cattaraugus..W. K. Harrison
SALEM, Washington.....S. W. Russell
SANDY HILL, Washington..Charles R. Paris
SARANAC LAKE, Franklin...A. K. Botsford
SARATOGA SPRINGS, Saratoga
W. A. Pierson
SAUGERTIES, Ulster.....See Kingston
*SCHENECTADY, Schenectady.Walter Briggs
SCHENEVUS, Otsego.....O. F. Lane
*SCHOHARIE, Schoharie
S. L. & C. B. Mayham
SCHUYLERSVILLE, Saratoga
See Saratoga Springs
SENECA FALLS, Seneca..Charles C. Johnson
SHARON SPRINGS, Schoharie
See Cobleskill
SHERBURNE, Chenango....Chas. A. Fuller
SHERMAN, Chautauqua.....See Westfield
SILVER CREEK, Chautauqua
Towne & Smith
SING SING, Westchester.....F. L. Young
SODUS, Wayne.....See Lyons
SPENCER, Tioga.....See Waverly
SPRING VALLEY
SPRINGVILLE, Erie.....Frank Chase
STAPLETON, Richmond....Wallace M. Loos
STILLWATER, Saratoga....See Balston Spa
ST. JOHNSVILLE, Montgomery...E. R. Hall
SUSPENSION BRIDGE, Niagara
See Niagara Falls
*SYRACUSE, Onondaga.....Henry E. Miller
TARRYTOWN, Westchester
J. W. Middlebrook
TONAWANDA, Erie.....Root & Ortan
TROY, Rensselaer.....Henry W. Smith
TRUMANSBURG, Tompkins.....See Ithaca
*UTICA, Oneida.....W. & N. E. Kernan
VALATIE, Columbia.....E. D. Howe
WALTON, Delaware.....S. H. Fancher
VANETTEN, Chemung.....See Waverly
*WARSAW, Wyoming..G. W. & I. G. Botsford
WARWICK, Orange.....M. N. Kane
WATERFORD, Saratoga.....F. A. Martin
*WATERLOO, Seneca.....F. L. Manning
*WATERTOWN, Jefferson....Waltz & Fitcher
*WATKINS, Schuyler...Charles M. Woodward
WAVERLY, Tioga.....Frank A. Bell
WAYLAND, Steuben.....Clark & Pratt
WEEDSPORT, Cayuga.....C. F. Kingston
WELLSVILLE, Allegany...Church & Church
WESTCHESTER, New York
See New Rochelle
WESTFIELD, Chautauqua...H. G. Kingsbury
WEST TROY, Albany.....See Troy
WHITE HALL, Washington..Otis A. Dennis
*WHITE PLAINS, Westchester
Griffin & Young
WOLCOTT, Wayne.....Wood & Horton
YONKERS, Westchester..Redys & Scrugham

NORTH CAROLINA.

*ALBEMARLE, Stanly.....Austin & Smith
*ASHBORO, Randolph.....O. L. Sapp
*ASHEVILLE, Buncombe.....Martin & Webb
*BAKERSVILLE, Mitchell.....J. H. Greene
*BAYBORO, Pamlico.....See Newbern
*BEAUFORT, Carteret.....C. L. Abenathy
*BOONE, Watauga.....W. B. Cauncill, Jr.
*BREVARD, Transylvania.....W. A. Gast
*BRYSON CITY, Swain.....A. M. Fry
*BURGAW, Pender.....John T. Bland
*BURNSVILLE, Yancey.....G. E. Gardner
*CAMDEN, Camden.....See Elizabeth City
*CARTHAGE, Moore.....Black & Adams
CHAPEL HILL, Orange....James B. Mason
*CHARLOTTE, Mecklenburg
Burwell, Walker & Consler
*CLINTON, Sampson.....Geo. E. Butler
*COLUMBIA, Tyrrell.....Mark Majette
*COLUMBUS, Polk.....See Rutherfordton
*CONCORD, Cabarrus.....W. G. Means
*CURRITACK, Curritack....See Elizabeth City
*DALLAS, Gaston.....O. F. Mason
*DANBURY, Stokes.....A. H. Joyce
*DOBSON, Surry.....W. L. Reece
*DURHAM, Durham.....Winston & Fuller
*EDENTON, Chowan.....Pruden & Pruden
*ELIZABETH CITY, Pasquotank
R. W. Turner
*ELIZABETHTOWN, Bladen.....C. C. Lyon
LINTFIELD Halifax S. S. Alsup
*FAYETTEVILLE, Cumberland
Henry L. Cook
*FRANKLIN, Macon.....Jones & Johnston
FRANKLINTON, Franklin....See Louisburg
GATESVILLE, Gates J. L. Smith
*GOLDSBORO, Wayne.....Aycock & Daniels
*GRAHAM, Alamance.....E. S. Parker
*GREENSBORO, Guilford.....Scales & Scales
*GREENVILLE, Pitt.....F. G. James
*HALIFAX, Halifax.....Thos. N. Hill
*HAYESVILLE, Clay.....O. L. Anderson
*HENDERSON, Vance.....R. S. McCoin
*HENDERSONVILLE, Henderson
Smith & Valentine
*HERTFORD, Perquimans.....T. G. Skinner
HICKORY, Catawba.....F. B. Cline
*HILLSBORO, Orange.....S. M. Gattis
*JACKSON, Northampton.....Willis Bagley
*JACKSONVILLE, Onslow..Frank Thompson
*JEFFERSON, Ashe.....Todd & Pell
*KEENANSVILLE, Duplin..De Leon Carlton
*KINSTON, Lenoir.....V. T. Ormond
*LENOIR, Caldwell.....W. C. Newland
*LEXINGTON, Davidson.....Emery E. Raper
*LILLINGTON, Harnett.....See Smithfield
*LINCOLNTON, Lincoln.....D. W. Robinson
*LOUISBURG, Franklin.....T. W. Bickett
*LUMBERTON, Robeson..McLean & McLean
MANTEO Dare .....See Columbia
MARION McDowell L. L. C. Bird
*MARSHALL, Madison.....J. A. Hendricks
MAXTON, Robeson..Patterson & McCormick
*MOCKSVILLE, Davie.....T. B. Bailey
*MONROE, Union.....Adams & Jerome
*MORGANTOWN, Burke.....John T. Perkins
MT. AIRY, Surry.....Geo. W. Sparger
MURFREESBORO, Hertford
Winborne & Lawrence
*MURPHY, Cherokee.....R. L. Cooper
NASHVILLE Nash S. J. Angel
*NEWBERN, Craven.....D. L. Ward
*NEWTON, Catawba.....L. L. Witherspoon
*OXFORD, Granville.....B. S. Royster
*PITTSBORO, Chatham....Womack & Hayes
*PLYMOUTH, Washington.....A. O. Gaylord
*RALEIGH, Wake.....J. W. Hinsdale
REIDSVILLE, Rockingham....Scott & Reid
*ROBBINSVILLE, Graham.....See Murphy
*ROCKINGHAM, Richmond...O. S. Dockery
ROCKY MOUNT, Edgecombe..L. V. Bassett
*ROXBORO, Person.....Winsted & Bradsher
*RUTHERFORDTON, Rutherford..S. Gallert
*SALISBURY, Rowan.....John L. Rendleman
*SHELBY, Cleveland.....Robt. L. Ryburn
*SMITHFIELD, Johnson.....J. A. Narron
*SNOW HILL, Greene.....L. V. Morrill
*SOUTHPORT, Brunswick....See Wilmington
*SPARTA, Allegany.....R. A. Doughton
*STATESVILLE, Iredell.....W. E. Nattress
*SWANQUARTER, Hyde.....S. S. Mann
TARBORO Edgecombe C. M. Pierce
*TAYLORSVILLE, Alexander.A. C. McIntosh
*TRENTON, Jones.....Clark & Warren
*TROY, Montgomery.....W. A. Cochran
*WADESBORO, Anson.....J. A. Lockhart
*WARRENTON, Warren.....Cook & Green
WARSAW, Duplin.....H. L. Stevens
*WASHINGTON, Beaufort.....S. C. Bragaw
*WAYNESVILLE, Haywood..Moody & Welch
*WEBSTER, Jackson.....Joseph J. Hooker
WELDON, Halifax.....Edward T. Clark
*WENTWORTH, Rockingham..See Reidsville
*WHITESIDE, Columbus.....D. J. Lewis
*WILKESBORO, Wilkes.....John S. Cranor
*WILMINGTON, New Hanover
Bellamy & Paschau
*WILSON, Wilson.....J. F. Bruton
*WINDSOR, Bertie.....F. D. Winston
*WINSTON, Salem..Watson, Burton & Watson
*WINTON, Hertford.....John E. Vann
*YADKINVILLE, Yadkin....Holton & Reece
*YANCEVILLE, Caswell..Johnson & Johnson
YANCEYVILLE, Caswell....J. & J. Johnston

NORTH DAKOTA.

*ASHLAND, McIntosh.....J. H. Wishek
BALFOUR, McHenry.....Blaisdell & Bird
BATHGATE, Pembina.....Burke & Vick
*BISMARCK, Burleigh.....F. H. Register
*BOTTINEAU, Bottineau (see Devil's Lake)
BOWBELLS, Ward.....John Shippam
*CANDO, Towner.....Henry C. Middaugh
*CARRINGTON, Foster.....Hoopes & Olson
*COOPERSTOWN, Griggs.....A. M. Baldwin
*DEVIL'S LAKE, Ramsey.....E. A. Maglone
*DICKINSON, Stark.....J. G. Campbell
DAYTON, Pembina.....Wm. R. Garrett
*ELLENDALE, Dickey...Alex. D. Flemington
*FARGO, Cass.....Benton, Lovell & Holt
*FESSENDEN, Wells.....Mark E. Wilson
*FORMAN, Sargent
Bishop, Groner & McKenzie
*GRAFTON, Walsh.....Phelps & Phelps
*GRAND FORKS, Grand Forks..C. J. Murphy
HARVEY, Wells.....Hanchett & Wartner
*HILLSBORO, Traill.....Carmody & Leslie
HOPE, Steele.....C. S. Shippy
*JAMESTOWN, Stutsman.....O. J. Seiler
*LAKOTA, Nelson.....Carl N. Frich
*LA MOURE, Lamoure....R. W. S. Blackwell
*LANGDON, Cavalier.....Dickson & Dickson
LARIMORE, Grand Forks.....Thos. J. Pugh
LEEDS, Benson.....W. H. Thomas
*LISBON, Ransom.....Rourke & Rourke
*MANDAN, Morton.....E. C. Rice
*MEDORA, Billings (see Dickinson)
*MINNEWAUKON, Benson..O. D. Comstock
*MINOT, Ward.....Alfred Blaisdell
*NAPOLEON, Logan (see Williamsport)
*NEW ROCKFORD, Eddy
Maddux & Hambrecht
NORTHWOOD, Grand Forks..M. V. Linwell
OAKES, Dickey.....Geo. H. Fay
PAGE, Cass.....L. B. Hanna
PARK RIVER, Walsh.....H. A. Libby
*PEMBINA, Pembina.....W. J. Kneeshaw
*ROLLA, Rolette.....C. R. Gailfus
*RUGBY, Pierce (see Devil's Lake)
ST. THOMAS, Pembina..A. L. & T. A. Miller
*SANGER, Oliver (see Bismark)
SHELDON, Ransom.....Chas. A. Gram
*SHERBROOKE, Steele.....Geo. Murray
*STANTON, Mercer (see Bismark)
*STEELE, Kidder.....Chas. H. Stanley
SYKESTON, Wells.....A. G. Covell
*TOWNER, McHenry.....Geo. W. Poague
*VALLEY CITY, Barnes...Burke & Lindland
*WAHPETON, Richland
McComber, Bogart & Forbes
*WASHBURN, McLean (see Bismark)
*WILLIAMSPORT, Emmons.H. A. Armstrong
*WILLISTON, Williams..Copeland & Overson

OHIO

*AKRON, Summit.....Otis & Otis
ALLIANCE, Stark.....Rogers & Hart
*ASHLAND, Ashland.....J. W. Mykrantz
ASHTABULA, Ashtabula....Parker & Soules
*ATHENS, Athens.....Price & Stalder
ATTICA, Seneca.....Lester Sutton
BARNESVILLE, Belmont...Geo. A. Colpitts
*BATAVIA, Clermont.....Hulick & Bishop
BELLAIRE, Belmont.....D. W. Cooper
*BELLEFONTAINE, Logan....West & West
BELLEVUE, Huron.....C. A. Wilt
BOWERSTON, Harrison.....See Uhrichsville
*BOWLING GREEN, Wood...Fries & Painter
BRIDGEPORT, Belmont...See Martins Ferry
*BRYAN, Williams.....Edw'd Gaudern
*BUCYRUS, Crawford.....Edward Vollrath
*CADIZ, Harrison.....P. W. Boggs
*CALDWELL, Noble.....J. M. McGinnis
*CAMBRIDGE, Guernsey.Locke & Turnbaugh
CANAL DOVER, Tuscarawas...Ed. C. Seikel
CANAL FULTON, Stark.....See Massillon
*CANTON, Stark.....William H. Smith
CARDINGTON, Morrow.....W. P. Vaughan
*CARROLTON, Carroll..Fimple & McDonald
*CELINA, Mercer.....John Kramer
*CHARDON, Geauga.....Parks & Griswold
*CHILLICOTHE, Ross.....Wilby G. Hyde
*CINCINNATI, Hamilton.....Cobb & Howard
514 Main st.
*CIRCLEVILLE, Pickaway
Abernethy & Folsom
*CLEVELAND, Cuyahoga
White, Johnson, McCaslin & Cannon
Blackstone Building
CLYDE, Sandusky.....Finch & Dewey
*COLUMBUS, Franklin
Dyer, Williams & Stouffer
Spahr Building
CONNEAUT, Ashtabula.....A. M. Cox
*COSHOCTON, Coshocton
Pomerene & Pomerene
CRESTLINE, Crawford.....See Bucyrus
*DAYTON, Montgomery
Gunckel, Rowe & Shuey
*DEFIANCE, Defiance.....Harris & Cameron
*DELAWARE, Delaware.....George Coyner
DELPHOS, Allen.....Reeve & Lindeman
DENNISON, Tuscarawas.....E. Baldwin
DOYLESTOWN, Wayne.....See Wooster
EAST LIVERPOOL, Columbiana
M. J. McGarry
EAST PALESTINE, Columbiana
Everett L. Lyons
*EATON, Preble.....Risinger & Risinger
*ELYRIA, Lorain.....James H. Leonard
*FINDLAY, Hancock.....Silas E. Hurin
FOSTORIA, Seneca.....Chas. A. Strauch
FRANKLIN, Warren.....J. D. Miller
*FREMONT, Sandusky.....Byron A. Fouche
FREEPORT, Harrison.....See Cadiz
GALION, Crawford.....J. W. Coulter
*GALLIPOLIS, Gallia.....C. H. D. Summers
GARRETTSVILLE, Portage.....R. S. Webb
*GEORGETOWN, Brown....W. J. Thompson
GNADENHUTTEN, Tuscarawas
See Uhrichsville
*GREENVILLE, Darke.....D. W. Younker
*HAMILTON, Butler.....Slayback & Harr
HICKSVILLE, Defiance.....See Defiance
*HILLSBORO, Highland.....I. McD. Smith
HOLGATE, Henry.....G. W. Fisher
*IRONTON, Lawrence.....J. O. Yates
*JACKSON, Jackson.....John Robbins
KENT, Portage.....See Ravenna
*JEFFERSON, Ashtabula...Northway & Berry
*KENTON, Hardin.....Crow & Durbin
*LANCASTER, Fairfield
Pickering & Pickering
*LEBANON, Warren.....Brandon & Burr
LEIPSIC, Putnam.....See Ottawa
*LIMA, Allen.....Richie, Leland & Roby
*LISBON, Columbiana
Billingsley, Taylor & Clark
*LOGAN, Hocking.....Saml. H. Bright
*LONDON, Madison.....Lincoln & Lincoln
LORAIN, Lorain.....D. H. Aiken
*McARTHUR, Vinton.....J. W. Darby
*McCONNELLSVILLE, Morgan
M. E. Danford
MANCHESTER, Adams.....W. S. Foster
*MANSFIELD, Richland
Cummings & McBride
*MARIETTA, Washington.Underwood & Ludey
*MARION, Marion.....J. F. McNeal & Sons
MARTINS FERRY, Belmont.E. E. McCombs
MARYSVILLE, Union
Robertson & Woodburn
MASSILLON, Stark W. E. N. Hemperly
*MEDINA, Medina Heath & McClure
MIAMISBURG, Montgomery.....J. E. Carson
MIDDLETOWN, Butler.....Walter S. Harlan
*MILLERSBURG, Holmes...Stilwell & Bailey
*MOUNT GILEAD, Morrow...S. C. Kingman
*MOUNT VERNON, Knox
H. H. & R. M. Greer
*NAPOLEON, Henry.....Cahill & Donovan
NAVARRE, Stark.....See Massillon
NELSONVILLE, Athens.....Asher Buckley
NEWARK, Licking.....Fulton & Fulton
NEWCOMERSTOWN, Tuscarawas
E. E. Lindsay
*NEW LEXINGTON, Perry...Jas. E. Johnson
*NEW PHILADELPHIA, Tuscarawas
Bailey & Douthitt
NEW RICHMOND, Clermont.L. M. Dawson
NILES, Trumbull.....W. H. Smiley
NORTH BALTIMORE, Wood A. J. Souza
NORTH LAWRENCE Stark See Massillon
NORWALK, Huron J. P. & L. W. Wickham
OBERLIN, Lorain.....See Elyria
*OTTAWA, Putnam.....Krauss & Eastman
*PAINESVILLE, Lake..Bosworth & Hammar
*PAULDING, Paulding.....Waters & Bayliss
PERRYSBURG, Wood....See Bowling Green
PIQUA, Miami.....See Troy
*POMEROY, Meigs.....C. E. Peoples
*PORT CLINTON, Ottawa
Howard B. Magruder
PORTSMOUTH, Scioto.....J. P. Purdum
PORT WASHINGTON, Tuscarawas
See Uhrichsville
PROSPECT, Marion.....See Marion
*RAVENNA, Portage.....H. L. Beatty
RIPLEY, Brown.....G. Bambach & Son
*ST. CLAIRSVILLE, Belmont
Henry M. Davies
ST. MARY, Auglaize.....Culliton & Smith
SALEM, Columbiana.....J. B. Baker
*SANDUSKY, Erie.....Kelly & Merrill
SCIO, Harrison.....See Cadiz
SHELBY, Richland.....Skiles & Skiles
*SIDNEY, Shelby.....J. D. Barnes
SOMERSET, Perry.....Owen Yost
*SPRINGFIELD, Clark.....Albert H. Kunkle
*STEUBENVILLE, Jefferson.Justin A. Moore
*TIFFIN, Seneca.....Dore & Dore
TIPPECANOE CITY, Miami...Ellis H. Kerr
TOLEDO, Lucas....Chittenden & Chittenden
*TROY, Miami.....W. B. McKinney
TUSCARAWAS, Tuscarawas.See Uhrichsville
UHRICHSVILLE, Tuscarawas
William A. Hilton
*UPPER SANDUSKY, Wyandot
Carter & Goodrich
*URBANA, Champaign.....William F. Ring
*VAN WERT, Van Wert..Blachly & Matthias
VERSAILLES Darke .....T. A. Burns
WAPAKONETA Auglaize
Stueve & Connaughton
WARREN, Trumbull .....Robert T. Izant
WASHINGTON, C. H., Fayette.Post & Reid
*WAUSEON, Fulton.....Fuller & Fuller
*WAVERLY, Pike.....Chas. M. Caldwell
WELLSTON Jackson .....A. E. Jacobs
WELLSVILLE, Columbiana
See East Liverpool
*WEST UNION, Adams.....F. D. Bayless
*WILMINGTON, Clinton.....C. W. Swaim
*WOODSFIELD, Monroe.J. P. Spriggs & Son
*WOOSTER, Wayne.....A. D. Metz
*XENIA, Greene.....Howard & Howard
YOUNGSTOWN, Mahoning
Livingstone & Livingstone
*ZANESVILLE, Muskingum...N. S. Chandler

OKLAHOMA.

[illegible] .....A. Noah
*ARAPAHOE, Custer.....T. S. Hunt
*BEAVER, Beaver .....Carter Tracy
*CHANDLER, Lincoln.....Hoffman & Embry
*CHEYENNE, Roger Mills,
McMurtry & Harrison
*CLOUD CHIEF, Washita....Henry N. Berry
*EL RENO, Canadian.....Wm. H. Criley
*ENID, Garfield.....W. O. Cromwell
*GRAND, Day.....See Cheyenne
*GUTHRIE, Logan.....Cotteral & Hornor
HENNESEY, Kingfisher.....W. C. Stevens
*KINGFISHER, Kingfisher..Boynton & Smith
*MANGUM, Greer.....T. P. Clay
MEDFORD, Grant.....D. S. Dill
*NEWKIRK, Kay.....W. S. Cline
*NORMAN, Cleveland.....C. L. Botsford
*OKLAHOMA, Oklahoma.Douglas & Douglas
*PAWHUSKA, Osage Nation.....See Ponca
*PAWNEE, Pawnee.....C. J. Wrightman
*PERRY, Noble.....R. G. Lowe
PONCA, Kay.....Dick & Dick
POND CREEK, Grant.....C. S. Ingersoll
SHAWNEE, Pottawatomie.Harvey A. Basham
*STILLWATER, Payne.....Geo. P. Uhl
STROUD, Lincoln.....W. G. Pardoe
*TALOGA, Dewey.....J. R. League
*TECUMSEH, Pottowatomie...Frederick King
*WATONGA, Blaine .....Thos. Hayne
ALTON Kiowa .....W. D. Caswell
WOODWARD Woodward .....Dan A. Lane

OREGON

*ALBANY, Linn.....Geo. W. Wright
ASHLAND, Jackson.....E. D. Briggs
*ASTORIA, Clatsop.....Frank Spittle
*BAKER CITY, Baker.....Smith & Heilner
*BURNS, Harney.....A. W. Gowan
*CANYON CITY, Grant.....Everett Hicks
*CONDON, Gilliam.....Sam E. Van Vactor
*COQUILLE, Coos.....A. J. Sherwood
*CORVALLIS, Benton.....E. E. Wilson
*DALLAS, Polk.....Sibley & Eakin
*ENTERPRISE, Wallowa.....D. W. Sheahan
*EUGENE, Lane.....A. C. Woodcock
*FOSSIL, Wheeler.....H. H. Hendricks
*GOLD BEACH, Curry.....J. Huntley
*GRANTS PASS, Josephine.....G. W. Colvig
HEPPNER Morrow .....Brown & Redfield
HILLSBORO Washington.Smith & Bowman
INDEPENDENCE, Polk.....N. L. Butler
*JACKSONVILLE, Jackson..Colvis & Reames
JUNCTION CITY, Lane.....See Eugene
*KLAMATH FALLS, Klamath...J. C. Rutenic
LA GRANDE, Union.....J. D. Slater
*LAKE VIEW, Lake.....W. J. Moore
LEBANON, Linn.....W. M. Brown
*M'MINNVILLE, Yamhill...Rhodes & Rhodes

PENNSYLVANIA.—RHODE ISLAND.—SOUTH CAROLINA. SOUTH DAKOTA. TENNESSEE. TEXAS.

*MORO, Sherman.....J. B. Horsford
*OREGON CITY, Clackamas,
C. D. & D. C. Latourette
*PENDLETON, Umatilla.....Carter & Raley
*PORTLAND, Multnomah.....Platt & Platt
*PRINEVILLE, Crook.....M. R. Briggs
*ROSEBURG, Douglas.....A. M. Crawford
*ST. HELEN, Columbia.....Geo. A. Hall
*SALEM, Marion.....G. G. Bingham
*THE DALLES, Wasco.Huntington & Wilson
*TILLAMOOK, Tillamook.....Claude Thayer
*TOLEDO, Lincoln.....C. E. Hawkins
*UNION, Union.....C. E. Cochran
*VALE, Malheur.....R. G Wheeler
WOODBURN, Marion.....E. P. Morcum

PENNSYLVANIA.

ALLEGHENY, Allegheny.....See Pittsburg
*ALLENTOWN, Lehigh.....Reuben J. Butz
ALTOONA, Blair.....J. S. Leisenring
ATHENS, Bradford.....J. T. Corbin
*BEAVER, Beaver.....D. A. Nelson
BEAVER FALLS, Beaver
V. S. & W. S. Moore
BEDFORD, Bedford.....John S. Weller
*BELLEFONTE, Centre Co., Bower & Orvis
BETHLEHEM, Northampton, J. D. Bradwell
BLAIRSVILLE, Indiana.....See Indiana
*BLOOMSBURG, Columbia.....G. M. Tustin
BLOSSBURG, Tioga.....Frank S. Hughes
BRADDOCK, Allegheny.....See Pittsburg
BRADFORD, McKean.....Berry & Edgett
BRISTOL, Bucks.....Jno. S. Stuckert
BROCKWAYVILLE, Jefferson
H. B. McCullough
*BROOKVILLE, Jefferson....Jenks & Corbet
BRYN MAWR, Montgomery.See Norristown
*BUTLER, Butler.....Williams & Mitchell
CALIFORNIA, Washington.See Monongahela
CANONSBURG, Washington.See Washington
CARBONDALE, Lackawanna.....J. E. Burr
*CARLISLE, Cumberland.....F. H. Hoffer
CARNEGIE, Allegheny.....O. R. Cooke
CARROLLTOWN, Cambria..See Ebensburg
CATASAUQUA, Lehigh.....See Allentown
CATAWISSA, Columbia.....C. A. Small
*CHAMBERSBURG, Franklin.Sharpe & Elder
CHARLEROI, Washington...Wm. M. Boggs
CHESTER, Delaware.Albert Dutton MacDade
CHICORA, Butler.....See Butler
*CLARION, Clarion.....Wilson & Gordon
CLAYSVILLE, Washington..See Washington
*CLEARFIELD, Clearfield
McEnally & McCurdy
COATESVILLE, Chester.....W. S Harlan
COLUMBIA, Lancaster.....Alfred C. Bruner
CONNELLSVILLE, Fayette.Fulton & Higbee
CONSHOHOCKEN, Montgomery
See Norristown
CORRY, Erie.....C. G. Olmstead
*COUDERSPORT, Potter....Heck & Du Bois
*DANVILLE, Montour.....Thos. E. Deen
*DOYLESTOWN, Bucks.....Henry Lear
DUBOIS, Clearfield.....W. C. Pentz
DUSHORE, Sullivan.....J. H. Cronin
DUQUESNE, Allegheny.....See Pittsburg
*EASTON, Northampton....Henry D. Maxwell
EAST STROUDSBURG.....See Stroudsburg
*EBENSBURG, Cambria.....Evans & Leech
ELIZABETHTOWN, Lancaster.Isaac R. Herr
ELLWOOD CITY, Lawrence..See Newcastle
*EMPORIUM, Cameron.....Green & Shaffer
*ERIE, Erie.....Harry L. Moore
FRACKVILLE, Schuylkill.....See Ashland
LAWYER TWENTY ONE Jim Apl 17
*FRANKLIN, Venango...J. H. Osmar & Sons
*GETTYSBURG, Adams.....J. L. Butt
GIRARDVILLE, Schuylkill.....See Ashland
GORDON, Schuylkill.....See Ashland
*GREENSBURG, Westmoreland
Williams, Sloan & Griffith
GREENVILLE, Mercer.....H. L. Keck
GROVE CITY, Mercer.....See Mercer
HANOVER, York.....C. J. Delone
*HARRISBURG, Dauphin.....Wolfe & Bailey
HAZLETON, Luzerne.....C. W. Cline
*HOLLIDAYSBURG, Blair.....See Altoona
HOMESTEAD, Allegheny.....See Pittsburg
*HONESDALE, Wayne.....Alonzo T. Searle
HOUTZDALE, Clearfield.Patterson & Gleason
*HUNTINGDON, Huntingdon
W. P. & R. A. Orbison
*INDIANA, Indiana.....Cunningham & Fisher
IRWIN, Westmoreland.....See Greensburg
JENNETTE, Westmoreland...See Greensburg
JERSEY SHORE, Lycoming....R. V. Rogers
JOHNSTOWN, Cambria.....Horace R. Rose
KANE, McKean.....A. P. Huey
KINGSTON, Luzerne.D. L. & J. Q. Creveling
*KITTANNING, Armstrong.....H. L. Golden
*LANCASTER, Lancaster....Wm. R. Brinton
*LA PORTE, Sullivan...T. J. & F. H. Ingham
LATROBE, Westmoreland....See Greensburg
*LEBANON, Lebanon.....Grant Weidman
LEHIGHTON, Carbon.....See Mauch Chunk
*LEWISBURG, Union.....Philip B. Linn
*LEWISTOWN, Mifflin.....Rufus C. Elder
*LOCK HAVEN, Clinton.....T. M. Stevenson
LOCK NO. 4, Washington..See Monongahela
*M'CONNELLSBURG, Fulton..John P. Sipes
M'KEESPORT, Allegheny.Pettes & McAllister
*MAUCH CHUNK, Carbon
Freyman, Heydt & Nothstein
*MEADVILLE, Crawford
Haskins & McClintock
MECHANICSBURG, Cumberland
See Carlisle
*MEDIA, Delaware.....Jno. M. Broomall
*MERCER, Mercer.....J. D. Emery
*MIDDLEBURG, Snyder.....F. E. Bower
MIFFLINBURG, Union.....See Lewisburg
*MIFFLINTOWN, Juniata....Will L. Hoopes
*MILFORD, Pike.....C. W. Bull
MILTON, Northumberland
Wm. H. Hackenberg
MINERSVILLE, Schuylkill.....See Pottsville
MONONGAHELA, Washington
W. Parke Warne
*MONTROSE, Susquehanna.....T. J. Davies
MOUNT CARMEL, Northumberland
Preston A. Vought
MOUNT JEWETT, McKean...W. L. Calkins
MOUNT PLEASANT, Westmoreland
See Scottdale
MUNCY, Lycoming.....Robert K. Reeder
NANTICOKE, Luzerne....See Wilkes Barre
*NEW BLOOMFIELD, Perry..W. N. Seibert
NEW BRIGHTON, Beaver..See Beaver Falls
*NEWCASTLE, Lawrence.....W. K. Hugus
NEW KENSINGTON, Westmoreland
Send to Pittsburg
NEWVILLE, Cumberland.....See Carlisle
*NORRISTOWN, Montgomery
Louis M. Childs
NORTH EAST, Erie.....See Erie
OIL CITY, Venango.....Breene & Wilbert
OXFORD, Chester.....Theo. K. Stubbs
PARNASSAS, Westmoreland
See New Kensington
*PHILADELPHIA, Philadelphia
A. J. & L. J. Bamberger, 600 & 606 Chestnut St.
PHILIPSBURG, Center..G. H. Lichtenthaler
PHOENIXVILLE, Chester, H. H. Grayson
PITTSBURG, Allegheny
Wm. Walter & Marr, 1506 to Fox Building
PITTSTON, Luzerne.....L. C. Mercur
PLYMOUTH, Luzerne.....D. L. & J. Q. Creveling
PORT ALLEGHENY, McKean.....S. W. Scott
POTTSTOWN, Montgomery..See Norristown
*POTTSVILLE, Schuylkill...Arthur J. Pilgrim
PUNXSUTAWNEY, Jefferson.Jacob L. Fisher
*READING, Berks.....O'Reilly & Deysher
REYNOLDSVILLE, Jefferson...M. M. Davis
*RIDGWAY, Elk.M'Cauley, Ames & Whitmore
ROCHESTER, Beaver.....See Beaver Falls
SANDY LAKE, Mercer.....See Mercer
SCOTTDALE, Westmoreland
William L. Ulery
*SCRANTON, Lackawanna....Jessup & Jessup
SELINSGROVE, Snyder.....See Lewisburg
SEWICKLEY, Allegheny.....See Pittsburg
SHAMOKIN, Northumberland..W. W. Ryon
SHARON, Mercer.....Charles N. McClure
SHARPSBURG, Allegheny.....See Pittsburg
SHENANDOAH, Schuylkill....T. R. Beddall
SHIPPENSBURG, Cumberland...See Carlisle
*SMETHPORT, McKean....Bouton & Gallup
*SOMERSET, Somerset.....A. C. Holbert
STEELTON, Dauphin.....See Harrisburg
STROUDSBURG, Monroe...Storm & Palmer
*SUNBURY, Northumberland..Knight & Loeb
SUSQUEHANNA, Susquehanna
John Ferguson
TAMAQUA, Schuylkill.....H. B. Graeff
TARENTUM, Allegheny.....See Pittsburg
*TIONESTA, Forest.....T. F. Ritchey
TITUSVILLE, Crawford....Samuel Grumbine
*TOWANDA, Bradford.S. W. & William Little
TROY, Bradford.....See Towanda
*TUNKHANNOCK, Wyoming....E. J. Jorden
TYRONE, Blair.....Hicks & Templeton
UNION CITY, Erie.....S. R. Yale
*UNIONTOWN, Fayette....Fulton & Higbee
*WARREN, Warren.....Hinckley & Rice
*WASHINGTON, Washington.Boyd E. Warne
WATSONTOWN, Northumberland
See Milton
WAYNESBORO, Franklin....W. T. Omwake
*WAYNESBURG, Greene....Samuel M. Smith
*WELLSBORO, Tioga....Sherwood & Owlett
*WEST CHESTER, Chester..Jos. H. Baldwin
*WILKES BARRE, Luzerne.George Urquhart
*WILLIAMSPORT, Lycoming.T. M. B. Hicks
*YORK, York.....Ross & Brenneman

RHODE ISLAND.

*BRISTOL, Bristol.....Samuel Norris, Jr.
*EAST GREENWICH, Kent..S. W. K. Allen
EAST PROVIDENCE, Providence
Edw. Dubois
*KINGSTON, Washington.....B. W. Case
*NEWPORT, Newport.....Clark Burdick
PAWTUCKET, Providence.....L. J. Tuck
*PROVIDENCE, Providence.Alfred S. Johnson
WESTERLY, Washington...Joseph C. Moore
WOONSOCKET, Providence
Thomas W. Gilchrist

SOUTH CAROLINA.

*ABBEVILLE, Abbeville.....Frank B. Gary
*AIKEN, Aiken.....Henderson Bros.
*ANDERSON, Anderson
Quattebaum & Cochran
*BAMBURG, Bamburg.....H. F. Rice
*BARNWELL, Barnwell.....R. A. Ellis
*BEAUFORT, Beaufort.....Elliott & Elliott
*BENNETTSVILLE, Marlboro.T. W. Bouchier
*CAMDEN, Kershaw.....C. L. Winkler
*CHARLESTON, Charleston
Mordecai & Gadsden
CHERAW, Chesterfield.....R. T. Caston
*CHESTER, Chester.....Barber & Marion
*CHESTERFIELD, Chesterfield...See Cheraw
*COLUMBIA, Richland....Moore & Thompson
*CONWAY, Horry....Johnson & Quattlebaum
*DARLINGTON, Darlington....W. E. Dargan
*EDGEFIELD, Edgefield.....Edwin H. Polk
*FLORENCE, Florence.....Wilcox & Wilcox
*GAFFNEY, Cherokee.....J. E. Webster
*GEORGETOWN, Georgetown.Walter Hazard
*GREENVILLE, Greenville
Jos. A. McCullough
*GREENWOOD, Greenwood
Sheppards & Grier
*HAMPTON, Hampton.....James W. Moore
KERSHAW, Lancaster.....E. D. Blakeney
*KINGSTREE, Williamsburg.....LeRoy Lee
*LANCASTER, Lancaster.....R. E. Wylie
*LAURENS, Laurens.....W. K. Rodgers
LEXINGTON, Lexington.....Hite & Drafter
*MANNING, Clarendon.....Wilson & Durant
*MARION, Marion.Montgomery & Stackhouse
*MONKS CORNER, Berkeley.See Charleston
*MOUNT PLEASANT, Charleston
See Charleston
*NEWBERRY, Newberry
Schumpert & Holloway
*ORANGEBURG, Orangeburg
Glaze & Herbert
*PICKENS, Pickens.....J. P. Grey
*ST. GEORGE, Dorchester.....J. C. Hiers
*SALUDA, Saluda.....C. J. Ramage
*SPARTANBURG, Spartanburg...J. J. Burnett
*SUMTER, Sumter.....Lee & Moise
*UNION, Union.....Hydrick & Sawyer
LAWYER TWENTY TWO Jim Apl 17
*WALHALLA, Oconee..Stribling & Herndon
*WALTERBORO, Colleton..Griffin & Padgett
*WINNSBORO, Fairfield
A. S. & W. D. Douglass
*YORKVILLE, York.....Geo. W. S. Hart

SOUTH DAKOTA.

*ABERDEEN, Brown.....C. J. Hute
*ALEXANDRIA, Hanson.....E. E. Wagner
*ARMOUR, Douglas.....E. P. Wanzer
ASHTON, Spink.....D. W. Poindexter
*BANGOR, Walworth.....W. H. Burns
*BELLE FOURCHE, Butte.....H. A. Gobat
BLUNT, Hughes.....See Pierre
BOWDLE, Edmunds.....A. L. Ayston
BRIDGEWATER, McCook.....Geo. F. Todd
*BRITTON, Marshall.....L. Wood
*BROOKINGS, Brookings.....H. E. & H.
*BUFFALO GAP, Custer.....See Custer
*CANTON, Lincoln.....J. E. Kampe
*CASSELTON, Cass.....Lawson & Lawson
*CENTERVILLE, Turner.....Turner & Moreen
*CHAMBERLAIN, Brule.....E. L. Drury
*CLARK, Clark.....S. A. Keenan
*CLEAR LAKE, Deuel.....G. H. Marquis
*CUSTER, Custer.....Chas. E. Smith
*DEADWOOD, Lawrence
Moody, Keller & Moody
DELL RAPIDS, Minnehaha
Robertson & Dougherty
*DESMET, Kingsbury.....C. S. Whiting
DOLAND, Spink.....Clark & Senechal
*ELK POINT, Union.....Ericson & Stickney
EUREKA, McPherson.....L. T. Boucher
*FAIRFAX, Gregory.....Edwin M. Starcher
*FAULKTON, Faulk.....Frank Turner
*FLANDREAU, Moody.....John Q. Adams
*FORT PIERRE, Stanley.....Walter J. Hovey
*GANN VALLEY, Buffalo.....H. B. Farren
*GETTYSBURG, Potter.....O. E. Mesick
HAZEL, Hamlin.....Ezra Adams
*HIGHMORE, Hyde.....F. M. Barnes
*HOT SPRINGS, Fall River...Keller & Keller
*HOWARD, Miner.....Farmer & Farmer
*HURON, Beadle.....Wilmarth & Simmons
*IPSWICH, Edmunds.....C. H. Barron
KIMBALL, Brule.....John B. Long
LAKE PRESTON, Kingsbury.....A. R. Able
LEAD, Lawrence.....Geo. B. Thompson
*LEOLA, McPherson.....See Eureka
*MADISON, Lake.....J. H. Williamson
*MILLBANK, Grant.....Thos. L. Bouck
MITCHELL, Davison.....F. H. Winsor
MONTROSE, McCook.....M. A. Butterfield
*MOUND CITY, Campbell..Frank Alexander
*OACOMA, Lyman.....J. G. Bartine
*OLIVET, Hutchinson.....M. T. Halphide
*ONIDA, Sully.....J. H. Gropengieser
*PARKER, Turner.....B. H. Hurd
*PIERRE, Hughes.....Horner & Stewart
*PLANKINTON, Aurora.....S. H. Bakewell
PLATTE, Charles Mix.....G. B. Harben
*RAPID CITY, Pennington...Chas. W. Brown
*REDFIELD, Spink.....W. F. Bruell
*SALEM, McCook.....E. H. Wilson
*SIOUX FALLS, Minnehaha..Aikens & Judge
*SISSETON, Roberts.....Barrington & Lane
*STURGIS, Meade.....Chas. C. Polk
*TYNDALL, Bonhomme....Elliott & Stilwill
*VERMILION, Clay.....Jared Runyan
VOLGA, Brookings.....P. C. Truman
*WATERTOWN, Codington....Jno. Nicholson
WEBSTER, Day.....J. W. Tyler
*WESSINGTON SPRINGS, Jerauld
C. W. McDonald
*WHEELER, Charles Mix.....James H. Exon
WHITE LAKE, Aurora.....A. H. Henneous
WILMOT, Roberts.....J. J. Batterson
*WOONSOCKET, Sanborn.....N. B. Reed
*YANKTON, Yankton...Holman & McDowell

TENNESSEE.

*ALAMO, Crockett.....W. W. Craig
*ALTEMONT, Grundy.....See Tracy City
*ASHLAND CITY, Cheatham.....J. J. Lenox
*ATHENS, McMinn.....Burkett & Mansfield
*BENTON, Polk.....R. M. Copeland
*BLAUNTVILLE, Sullivan.....H. H. Smith
BLUFF CITY, Sullivan.....W. D. Lyon
*BOLIVAR, Hardeman.....Wood & McNeal
BRISTOL, Sullivan....Winston & Templeton
*BROWNSVILLE, Haywood..J. W. E. Moore
*BYRDSTOWN, Pickett.....W. J. Chilton
CAMDEN, Benton.....[illegible]
*CARTHAGE, Smith.....Geo. S. Corley
COLLINS, Carroll.....[illegible]
*CENTERVILLE, Hickman.....H. Nixon
*CHARLOTTE, Dickinson.....J. W. Grigsby
*CHATTANOOGA, Hamilton
Sydney B. Wright
*CLARKSVILLE, Montgomery.Austin Peay Jr.
*CLEVELAND, Bradley.....Traynor & Smith
*CLINTON, Anderson.....J. H. Underwood
*COLUMBIA, Maury.....J. B. Lemore
*COOKEVILLE, Putnam..Conaster & Martin
*COVINGTON, Tipton.....W. A. Owens
*CROSSVILLE, Cumberland....J. W. Dorton
CUMBERLAND GAP, Claiborne
J. H. S. Morison
*DANDRIDGE, Jefferson.....E. Holtsinger
*DAYTON, Rhea..Burkett, Miller & Mansfield
DECATUR, Decatur.....J. W. [illegible]
*DECATURVILLE, Decatur....J. A. England
DICKSON, Dickson.....W. E. Cullum
DYER, Dyer.....R. S. [illegible]
*DRESDEN, Weakley.....L. E. Holladay
*DUNLAP, Sequatchie.....Stewart & Stewart
*DYERSBURG, Dyer.....Latta & Latta
*ELIZABETHTON, Carter
Boren, Folsom & Edens
*ERIN, Houston.....Dunbar & Hobbs
*ERWIN, Unicoi.....See Johnson City
*FAYETTEVILLE, Lincoln
Holman & Holman
*FRANKLIN, Williamson.....H. H. Lane
*GAINESBORO, Jackson
J. T. & O. H. Anderson
*GALLATIN, Sumner.....Wm. A. Guild
*GREENEVILLE, Greene....Shoun & Susong
*HARTSVILLE, Trousdale....J. E. Foust, Jr.
*HENDERSON, Chester.....John D. Appleby
*HOHENWALD, Lewis.....See Centerville
HUMBOLDT, Gibson.....H. C. Burnett
*HUNTINGDON, Carroll.....P. W. Maddox
*HUNTSVILLE, Scott.....J. F. Baker
*JACKSBORO, Campbell.....W. R. Peters
*JACKSON, Madison.....Caruthers & Mallory
*JAMESTOWN, Fentress.....J. S. Bowden
*JASPER, Marion.....A. S. Roberson
JELLICO, Campbell.....H. M. Goins
JOHNSON CITY, Washington
James W. Crumley
*JONESBORO, Washington.....E. J. Bayter
KENTON, Obion.....Joseph L. Fry
*KINGSTON, Roane.....W. H. Dietz
*KNOXVILLE, Knox.....Comfort & Spilman
*LAFAYETTE, Macon.....J. S. Wootten
*LAWRENCEBURG, Lawrence..H. B. Sowell
*LEBANON, Wilson.....Sanders & Faulkner
*LEWISBURG, Marshall.....Marshall & Armstrong
*LEXINGTON, Henderson.McCord & Lancaster
*LINDEN, Perry.....Fred M. Carter
*LIVINGSTON, Overton.....E. C. Keogh
LOUDON, Loudon.....J. E. Cassady
*LYNCHBURG, Moore.....Parks & Parks
*M'MINNVILLE, Warren.....Thos. C. Lind
*MADISONVILLE, Monroe
McCroskey & Peace
*MANCHESTER, Coffee.....John L. Willis
MARTIN, Weakley.....L. C. Hannings
*MARYVILLE, Blount.....McTeer & Gamble
*MAYNARDVILLE, Union....Acutt & Evans
*MEMPHIS, Shelby.....Myers & Banks
*MORRISTOWN, Hamblen.....[illegible]
Holloway & Hodges
*MOUNTAIN CITY, Johnson
Donnelly, Butler & Donnelly
*MURFREESBORO, Rutherford
Whitaker & Little
*NASHVILLE, Davidson
Albert D. Marks, American Building
*NEWPORT, Cocke.....H. N. Cate
OOLTEWAH, Hamilton.....See Chattanooga
*PARIS, Henry.....Lamb & Marr
*PULASKI, Giles.....Miller & Henry
*[illegible].....Z. W. Ewing
*[illegible].....J. W. Watkins
*[illegible].....Wright & Wright
*[illegible]
*RUTLEDGE, Grainger.....A. F. Bryan
*SAVANNAH, Hardin.....Ross & Ross
*SELMER, McNairy.....Wood & Barnhill
*SEVIERVILLE, Sevier.....J. R. Penland
*SHELBYVILLE, Bedford.....W. B. Bates
*SMITHVILLE, DeKalb.....[illegible]
Wade, Williams & Robinson
*SNEEDVILLE, Hancock.....D. A. Greene
*SOMERVILLE, Fayette.....H. C. Moorman
*SPARTA, White.....Dan M. Meredith
*SPENCER, Van Buren.....A. L. Hamby
SPRING CITY, Rhea...R. C. M. Cunnyngham
*SPRINGFIELD, Robertson.....L. T. Cobb
*TAZEWELL, Claiborne....Hughes & Divine
*TIPTONVILLE, Lake
Cochran, Moore & Wells
TRACY CITY, Grundy.....J. B. Furguson
*TRENTON, Gibson.....Walker & Hunt
TROY, Obion.....J. G. Smith & Son
TULLAHOMA, Coffee.....Jas. G. Aydelott
*UNION CITY, Obion.....Moore & Wells
*WARTBURY, Morgan
Wright, Wright & Morris
*WAVERLY, Humphreys.....T. L. Lanier
*WAYNESBORO, Wayne.....R. A. Haggard
*WINCHESTER, Franklin.....Geo. E. Banks
*WOODBURY, Cannon.....Jones & Preston

TEXAS.

ABBOTT, Hill.....Alanzo Fennell
*ABILENE, Taylor.....R. C. Crane
*ALBANY, Shackelford.....A. R. Boren
ALICE, Nueces.....See San Diego
*ALPINE, Brewster.....W. Van Sickle
ALVARADO, Johnson.....J. A. Patton
ALVIN, Brazoria.....L. F. Fishback
ALVORD, Wise.....P. H. Siever
*AMARILLO, Potter.....Lon D. Mars
*ANDERSON, Grimes.....W. W. Meacham
ANGLETON, Brazoria.....L. R. Bryan
ANSON, Jones.....Steele & Stinson
APPLEBY, Nacogdoches.....T. H. Marberry
ARLINGTON, Tarrant.....J. W. Burney
*ATHENS, Henderson.....Starr & Allison
ATLANTA, Cass.....Figures & Pruitt
*AUSTIN, Travis.....Walton & Hill
*BAIRD, Callahan.....W. H. Cliett
*BALLINGER, Runnels.....J. W. Powell
*BANDERA, Bandera.....[illegible]
BARNHART, Reagan.....See Pecos
BARTLETT, Williamson.....Allen & Wilcox
*BASTROP, Bastrop.....Orgain & Maynard
*BATESVILLE, Zavalla.....See Pearsall
*BAY CITY, Matagorda,
[illegible]
*BEAUMONT, Jefferson.....Leon Somfield
*BEEVILLE, Bee.....Beasley & Flournoy
*BELLVILLE, Austin.....W. A. Matthaei
*BELTON, Bell.....Monteith & Pendleton
*BENJIMAN, Knox.....Jos. A. Stephens
BERTRAM, Burnet.....See Burnet
*BIG SPRING, Howard.....E. Douthitt
BLANCO, Blanco.....J. W. Baines
BLOOMING GROVE, Navarro,
See Corsicana
*BOERNE, Kendall.....F. W. Schweppe
*BONHAM, Fannin.....H. G. Evans
*BOSTON, Bowie.....See Texarkana
BOWIE, Montague.....J. L. Rudy
*BRACKETTSVILLE, Kinney...W. L. Clamp
*BRADY, McCulloch.....F. M. Newman
BRANDON, Hill.....See Hillsboro
*BRECKENRIDGE, Stephens.....W. C. Veale
BREMOND, Robertson.....J. M. Woods
*BRENHAM, Washington.....J. T. Browning
BRIDGEPORT, Wise.....See Decatur
*BROWNSVILLE, Cameron..E. H. Goodrich
*BROWNWOOD, Brown.....[illegible]
Jenkins & McCartney
*BRYAN, Brazos.....Armstrong & Nagle
BURKEVILLE, Newton.....Blake & Smith
*BURNET, Burnet.....J. G. Cook
*CALDWELL, Burleson.....J. F. McIver
CALVERT, Robertson.....J. W. McNutt
*CAMERON, Milam.....Ralston & Pool
*CANADIAN, Hemphill.....H. E. Hoover
*CANTON, Van Zandt.....Haynes & Reese
*CANYON, Randall.....See Amarillo
*CARRIZO, Zapata.....See Carrizo Springs
*CARRIZO SPRINGS, Dimmit.F.Vandervoort
*CARTHAGE, Panola.....Cloude Pollard
CASTROVILLE, Medina.....See Hondo
CELESTE, Hunt.....See Greenville
*CENTER, Shelby.....R. S. Bryarly
*CENTERVILLE, Leon.....J. T. Ryan
*CHANNING, Hartley.....W. Boyce
*CHILDRESS, Childress.....Stovall Johnson
CISCO, Eastland.....Scott & Brelsford
*CLAIREMONT, Kent.....See Snyder
*CLARENDON, Donley.....H. B. White
*CLARKSVILLE, Red River,
Johnson & Chambers
*CLAUDE, Armstrong.....Ira Webster
*CLEBURNE, Johnson.....Goldsmith & Walker
CLIFTON, Bosque.....J. C. O'Bryan
*COLD SPRING, San Jacinto.C. W. Robinson
*COLDWATER, Sherman..See Fredericksburg

TEXAS. UTAH. VERMONT. WASHINGTON.

*COLEMAN, Coleman..Randolph & Randolph
*COLORADO, Mitchell.....W. B. Crockett
COLUMBIA, Brazoria.....R. B. Loggins
*COLUMBUS, Colorado.....W. L. Adkins
*COMANCHE, Comanche.....E. C. Gaines
COMMERCE, Hunt.....T. W. Thompson
*CONROE, Montgomery.....T. J. Rucks
*COOPER, Delta.....J. L. Young
*CORPUS CHRISTI, Nueces..Delmas Givens
CRAM LAWYER——SIX Feb. 5 Child—2
*CORSICANA, Navarro.....McKie & Autry
*COTULLA, Lasalle.....Chas. H. Mayfield
CRESSON, Hood.....See Cleburne
*CROCKETT, Houston.....Nunn & Nunn
*CROWELL, Foard.....Robt. Cole
*CUERO, Dewitt.....Grimes & Baker
*DAINGERFIELD, Morris
Henderson & Robison
*DALLAS, Dallas.....Samuel A. Leake
*DECATUR, Wise.....Chas. Soward
DE KALB, Bowie.....See Texarkana
DE LEON, Comanche.....T. D. Webb
*DEL RIO, Valverde.....Joseph Jones
DENISON, Grayson.....Jeff. W. Hassell
*DENTON, Denton.....S. H. Hoskins
DETROIT, Red River.....See Clarksville
*DICKENS, Dickens.....B. D. Glasgow
*DIMMITT, Castro.....S. Gaugh
DUBLIN, Erath.....W. E. Lowe
*DUMAS, Moore.....See Amarillo
EAGLE LAKE, Colorado....W. S. Strickland
*EAGLE PASS, Maverick.....W. C. Douglas
*EASTLAND, Eastland.....Scott & Brelsford
*EDNA, Jackson.....McCrory & Austin
EL CAMPO, Wharton.....W. L. Hull
ELGIN, Bastrop.....See Bastrop
*EL PASO, El Paso.....John H. Harper
*EMMA, Crosby.....E. B. Covington
EMORY, Rains.....G. G. Pierson
ENNIS, Ellis.....Jeremiah A. Clarke
*FAIRFIELD, Freestone,
Boyd, Compton & Anderson
FARMERSVILLE, Collin.....L. C. Clifton
FERRIS, Ellis.....See Waxahachie
FLATONIA, Fayette.....H. W. Wallace
*FLORESVILLE, Wilson.....J. B. Polley
*FLOYDADA, Floyd.....J. W. Pruitt
FORNEY, Kaufman.....See Terrell
*FORT DAVIS, Jeff Davis.....See Marfa
*FORT STOCKTON, Pecos...O. W. Williams
*FORT WORTH, Tarrant....Geo. Q. McGown
*FRANKLIN, Robertson,
Simmons, Crawford & Parker
*FREDERICKSBURG, Gillespie.C. W. Martin
FROST, Navarro.....I. L. Henderson
*GAIL, Borden.....See Snyder
*GAINESVILLE, Cooke....Geo. H. Giddings
*GALVESTON, Galveston,
McDonald & Wheeler
GRANADO, Jackson.....See Edna
*GARDEN CITY, Glasscock.....See Midland
GARLAND, Dallas.....See Dallas
*GATESVILLE, Coryell.....J. E. Walker
*GEORGETOWN, Williamson,
Chessher & Wilcox
*GIDDINGS, Lee.....Wm. O. Bowers
*GILMER, Upshur.....Barnwell & Eberhart
*GLENROSE, Somervell.....B. F. Roberts
*GOLDTHWAITE, Mills.....E. B. Anderson
*GOLIAD, Goliad.....Browne & Burns
*GONZALES, Gonzales.....Harwood & Walsh
*GRAHAM, Young.....Johnson & Aiken
*GRANBURY, Hood.....C. B. Reeder
GRANDVIEW, Johnson.....V. M. Tyler
GRANGER, Williamson.....Posey & Sheffield
GRAPEVINE, Tarrant.....See Fort Worth
*GREENVILLE, Hunt.....H. Carpenter
*GROESBECK, Limestone...Jackson & Hayes
*GROVETON, Trinity.....Bean & Nelms
*GUTHRIE, King.....See Dickens
*HALLETTSVILLE, Lavaca,
Patton & Schwartz
*HAMILTON, Hamilton.....Main & Chesley
*HANSFORD, Hansford.....See Canadian
*HASKELL, Haskell.....Oscar Martin
HEARNE, Robertson.....See Franklin
*HEMPHILL, Sabine.....A. D. Hamilton
*HEMPSTEAD, Waller.....Chancey Lowry
*HENDERSON, Rusk....Turner & Hendricks
*HENRIETTA, Clay.....Wm. Wantland
*HEREFORD, Deaf Smith.....See Amarillo
HICO, Hamilton.....See Hamilton
*HIDALGO, Hidalgo.....See Brownsville
HIGGINS, Lipscomb.....E. C. Gray
*HILLSBORO, Hill.....Jas. K. Pope
HOLLAND, Bell.....See Temple
*HONDO, Medina.....E. de Montel
HONEY GROVE, Fannin.....S. H. Gardner
*HOUSTON, Harris.....Hunt & Myer
317½ Main st.
HOWE, Grayson.....See Sherman
HUBBARD CITY, Hill.....Tom Kelly
*HUNTSVILLE, Walker,
Ball, Dean & Randolph
HUTTO, Williamson.....See Taylor
ITALY, Ellis.....See Waxahachie
ITASCA, Hill.....M. S. Wood
*JACKSBORO, Jack.....Stark & Turner
JACKSONVILLE, Cherokee.....See Rusk
*JASPER, Jasper.....W. B. Powell
*JEFFERSON, Marion.....B. H. Epperson
JEWETT, Leon.....See Franklin
*JOHNSON CITY, Blanco....Baines & Stubbs
*JUNCTION, Kimble.....H. E. Wilson
*KARNES CITY, Karnes.....J. C. Goode
*KAUFMAN, Kaufman....Morrow & Boggess
KEMP, Kaufman.....See Kaufman
KERENS, Navarro.....See Corsicana
*KERRVILLE, Kerr.....Burney & Garrett
KILLEEN, Bell.....M. N. Bauldwin
KOSSE, Limestone.....See Groesbeck
*KOUNTZE, Hardin.....John P. Work
KYLE, Hays.....See San Marcos
LADONIA, Fannin.....R. M. Rowland
*LA GRANGE, Fayette.....Wolters & Lane
*LAMPASAS, Lampasas,
Matthews & Browning
LANCASTER, Dallas.....See Dallas
*LAREDO, Webb.....A. Winslow
LEANDER, Williamson.....See Georgetown
LEONARD, Fannin.....Ross & Ross
LEWISVILLE, Denton.....See Denton
*LIBERTY, Liberty.....E. T. Branch
*LINDEN, Cass.....J. A. Wilson
*LIPSCOMB, Lipscomb.....See Higgins
*LIVINGSTON, Polk.....Hill & Hill
*LLANO, Llano.....J. H. McLean
*LOCKHART, Caldwell.....E. B. Coopwood
*LONGVIEW, Gregg.....J. M. Huffington
LORENA, McLennan.....See Waco
LOTT, Falls.....Geo. A. Hodges
*LUBBOCK, Lubbock.....See Quanah
*LUFKIN, Angelina.....Davis & McQuinn
LULING, Caldwell.....P. J. Greenwood
*MKINNEY, Collin..Garnett, Smith & Merritt
*MADISONVILLE, Madison....Dean & Dean
MANSFIELD, Tarrant.....See Fort Worth
MARBLE FALLS, Burnet.....See Burnet
*MARFA, Presidio.....H. H. Kilpatrick
*MARLIN, Falls.....Rice & Bartlett
*MARSHALL, Harrison.....Ben S. Pope
*MASON, Mason.....Rudolph Runge
*MATADOR, Motley.....See Dickens
*MEMPHIS, Hall.....C. R. Brice
*MENARDVILLE, Menard..L. W. Ainsworth
*MERIDIAN, Bosque.....N. J. Wade
MERKEL, Taylor.....See Abilene
MESQUITE, Dallas.....See Dallas
MEXIA, Limestone.....White & Rennolds
*MIAMI, Roberts.....C. Coffee
*MIDLAND, Midland.....A. L. Camp
MIDLOTHIAN, Ellis.....See Waxahatchie
MILFORD, Ellis.....See Waxahatchie
MINEOLA, Wood.....Geddie & Bruce
MINERAL WELLS, Palo Pinto,
Albert Stevenson
*MOBEETIE, Wheeler.....L. D. Miller
*MONTAGUE, Montague.....J. H. Chambers
MOODY, McLennan.....Jno. S. Patterson
MORGAN, Bosque.....See Meridian
MOULTON, Lavaca.....See Flatonia
MT. CALM, Hill.....See Waco
*MT. PLEASANT, Titus.....S. P. Pounders
*MT. VERNON, Franklin....R. E. Davenport
*NACOGDOCHES, Nacogdoches.E. W. Smith
NAPLES, Morris.....See Daingerfield
NAVASOTA, Grimes.....H. L. Lewis
NEW BOSTON, Bowie.....See Texarkana
*NEW BRAUNFELS, Comal.Marvin E. Gunn
*NEWTON, Newton.....C. H. Howard
NOCONA, Montague.....Admire & Fooshee
*OAKVILLE, Live Oak.....F. H. Church
*OCHILTREE, Ochiltree.....See Higgins
*ODESSA, Ector.....See Midland
OMAHA, Morris.....See Mt. Pleasant
*ORANGE, Orange..Hart, Scholars & Wingate
OVERTON, Rusk.....See Henderson
*OZONA, Crockett.....S. D. Foote
PADUCAH, Cottle.....See Dickens
*PAINT ROCK, Concho,
Garland & Montgomery
*PALESTINE, Anderson.....P. W. Brown
*PALO PINTO, Palo Pinto.....J. H. Eaton
*PANHANDLE, Carson.....See Amarillo
*PARIS, Lamar.....J. S. Patrick
*PARNELL, Roberts.....See Canadian
*PEARSALL, Frio.....R. W. Hudson
*PECOS, Reeve.....R. D. Gage
PETTY, Lamar.....See Paris
PILOT POINT, Denton.....See Denton
*PITTSBURG, Camp.....W. R. Heath
*PLAINVIEW, Hale.....L. S. Kinder
PLANO, Collins.....Jas. D. Cottrell
*PLEASANTON, Atascosa....Geo. M. Martin
PORT ARTHUR, Jefferson....J. C. Reynolds
*PORT LAVACA, Calhoun.....Willett Wilson
*QUANAH, Hardeman.....J. C. Marshall
*QUITMAN, Wood.....V. B. Harris
*RAYMER, Stonewall.....See Haskell
*REFUGIO, Refugio.....See Beeville
RHOME, Wise.....See Decatur
*RICHMOND, Ft. Bend...Wharton & Woody
*RIO GRANDE, Starr.....Monroe & Seabury
*ROBERT LEE, Coke.....Averett & Pattison
*ROBY, Fisher.....McRea & Green
ROCKDALE, Milam.....N. H. Tracy
ROCK ISLAND, Colorado.....See Columbus
*ROCKPORT, Aransas.....E. A. Stevens
*ROCK SPRINGS, Edwards....Samuel Hough
*ROCKWALL, Rockwall...Hartman & Austin
RODGERS, Bell.....See Belton
ROSEBUD, Falls.....Geo. W. Riddle
ROYSE CITY, Rockwall.....See Rockwall
RONGE, Karnes.....E. G. Gillett
*RUSK, Cherokee.....F. B. Guinn
*SAN ANGELO, Tom Green....Paul H. Briant
*SAN ANTONIO, Bexar....Keller & Williams
*SAN AUGUSTINE, San Augustine,
Davis & Davis
*SAN DIEGO, Duval.....Frank Feuille
SANGER, Denton.....See Denton
*SAN MARCOS, Hays.....Brown & Pritchett
*SAN SABA, San Saba.....Allison & Walters
SANTA ANNA, Coleman.....See Coleman
SCHULENBURG, Fayette.....See Flatonia
*SEGUIN, Gaudalupe.....T. M. Humphreys
*SEYMOUR, Baylor.....Dalton & Britain
*SHERMAN, Gragson.....Culver & Hay
*SHERWOOD, Irion.....See San Angelo
SHINER, Lavaca.....See Yoakum
*SILVERTON, Briscoe.....See Clarendon
*SINTON, San Patricio.....See Corpus Christi
SMITHVILLE, Bastrop.....See Bastrop
*SNYDER, Scurry.....A. C. Wilmeth
*SONORA, Sutton.....S. G. Tayloe
STAMFORD, Jones.....Webb & Hill
*STANTON, Martin.....See Midland
*STEPHENVILLE, Erath.....See Dublin
*STERLING City, Sterling.....W. F. Kellis
STOCKDALE, Wilson.....Morris & Clifton
*SULPHER SPRINGS, Hopkins..V. M. Clark
*SWEETWATER, Nolan.....Beall & Beall
*TASCOSA, Oldham.....See Amarillo
TAYLOR, Williamson.....W. H. Tarkington
TEMPLE, Bell.....Butler & Riley
TERRELL, Kaufman.....Ed. R. Bumpass
TEXARKANA, Bowie....Webber & Webber
*TEXLINE, Dallam.....See Clayton, N. M.
THORNTON, Limestone.....See Groesbeck
*THROCKMORTON, Throckmorton,
T. J. Wright
*TILDEN, McMullen..Kuykendall & Dilworth
TIMPSON, Shelby.....See Center
TROUPE, Smith.....See Tyler
*TULIA, Swisher.....See Canyon
*TYLER, Smith.....Cain & Knox
*UVALDE, Uvalde.....Garner & Love
VAN ALSTYNE, Grayson...E. J. Humphrey
VELASCO, Brazoria.....L. R. Bryan
VENUS, Johnson.....See Cleburne
*VERNON, Wilbarger.....W. D. Berry
*VICTORIA, Victoria.....R. L. Daniel
*WACO, McLennan.....Boynton & Boynton
WALLER, Waller.....See Hempstead
*WALLISVILLE, Chambers.....See Liberty
*WAXAHACHIE, Ellis.....Groce & Skinner
*WEATHERFORD, Parker.....W. R. Vivrett
WEIMAR, Colorado.....H. C. Quinn
*WELLINGTON, Collingsworth..See Memphis
WEST, McLennan.....E. Bowen
*WHARTON, Wharton.....G. P. Dougherty
WHITESBORO, Grayson...Hamp P. Abney
WHITEBRIGHT, Grayson...Reubell & Truett
WHITNEY, Hill.....See Hillsboro
WHITT, Parker.....See Weatherford
*WICHITA FALLS, Wichita.....R. E. Hutt
WILLS POINT, Van Zandt.Kearby & Kearby
WINNSBORO, Wood.....Howell & Nabors
WOLFE CITY, Hunt.....T. E. Knight
*WOODVILLE, Tyler.....J. A. Mooney
WORTHAM, Firestone.....See Fairfield
WYLIE, Collin.....See Plano
YOAKUM, De Witt....Price, Green & Green
YORKTOWN, De Witt.....See Cuero

UTAH.

AMERICAN FORK, Utah....See Provo City
*BEAVER, Beaver.....Wm. F. Knox
BLUFF, San Juan.....See Provo City
*BRIGHAM CITY, Box Elder.....J. D. Call
*CASTLE DALE, Emery.....F. E. Woods
*COALVILLE, Summit.....See Ogden
CORIENNE, Box Elder.....H. L. Steed
*FARMINGTON, Davis....See Salt Lake City
*FILLMORE, Millard.....J. A. Melville
*HEBER, Wasatch.....A. C. Hatch
*JUNCTION, Piute.....See Beaver
*KANAB, Kane.....W. T. Stewart
KAYSVILLE, Davis.....Thos. H. Phillips
LEHI CITY, Utah.....Prime Evans
*LOGAN, Cache.....Jas. C. Walters
*MANTI, San Pete.....E. W. Tatlock
MERCUR, Tooele.....T. B. Wilde
*MOAB, Grand.....J. N. Corbin
*MONTICELLO, San Juan.....See Manti
*MORGAN, Morgan.....Samuel Francis
MT. PLEASANT, San Pete.....See Manti
*NEPHI, Juab.....T. L. Foote
*OGDEN, Weber.....Geo. McCormick
*PANGUITCH, Garfield.....W. P. Sargent
PARK CITY, Summit.....Henry Shields
*PAROWAN, Iron.....Jos. F. McGregor
PAYSON, Utah.....Jos. E. Page
*PRICE, Carbon.....See Provo City
*PROVO CITY, Utah.....Elmer E. Corfman
*RANDOLPH, Rich.....See Logan
*RICHFIELD, Sevier.....C. W. Collins
*ST. GEORGE, Washington.....D. H. Morris
*SALT LAKE CITY, Salt Lake,
Booth, Lee & Ritchie
SPANISH FORK, Utah.....See Provo City
SPRINGVILLE, Utah.....See Provo City
*TOOELE, Tooele.....L. L. Baker
*VERNAL, Uinta.....Wm. H. Frye

VERMONT.

BARRE, Washington.....Richard Hoar
BARTON, Orleans.....F. W. Baldwin
BELLOWS FALLS, Windham.Chas. H. Robb
*BENNINGTON, Bennington
Barber & Darling
BETHEL, Windsor.....Guy Wilson
BRADFORD, Orange.....Jno. B. Peckett, Jr.
BRANDON, Rutland.....Ormsby & Briggs
BRATTLEBORO, Windham
Haskins & Schwenk
*BURLINGTON, Chittenden..Powell & Powell
CANAAN, Essex.....H. W. Lund
*CHELSEA, Orange.....Darling & Darling
CHESTER, Windsor.....See Bellows Falls
DANVILLE, Caledonia.....W. N. West
DERBY LINE, Orleans.....A. J. Bates
ENOSBURG FALLS, Franklin
Elmer Johnson
FAIR HAVEN, Rutland.....W. H. Preston
*GUILDHALL, Essex.....See St. Johnsbury
HARDWICK, Caledonia.....B. E. Bullard
*HYDE PARK, Lamoille....F. H. McFarland
ISLAND POND, Essex.....Geo. N. Dale
JAMAICA, Windham.....See Brattleboro
LUDLOW, Windsor.....Stickney & Sargent
*MANCHESTER, Bennington.W. B. Edgerton
*MIDDLEBURY, Addison.....I. H. LaFleur
*MONTPELIER, Washington...Fred L. Laird
MORRISVILLE, Lamoille..Powers & Cheney
*NEWFANE, Windham.....See Brattleboro
*NEWPORT, Orleans.....F. E. Alfred
NORTHFIELD, Washington.....F. Plumley
*NORTH HERO, Grand Isle.....See Swanton
*RUTLAND, Rutland.....Geo. L. Rice
*ST. ALBANS, Franklin.....E. A. Ashland
*SAINT JOHNSBURY, Caledonia
Marshall Montgomery
SPRINGFIELD, Windsor....H. H. Blanchard
STOWE, Lamoille.....See Hydepark
SWANTON, Franklin.....D. G. Furman
VERGENNES, Addison.....See Burlington
WATERBURY, Washington.....L. C. Moody
WEST RANDOLPH, Orange..J. D. Denison
WELLS RIVER, Orange
See Woodsville, N. H.
WHITE RIVER JUNCTION, Windsor
Wm. Batchelder
WILMINGTON, Windham..E. O. Butterfield
*WOODSTOCK, Windsor....F. C. Southgate

VIRGINIA.

*ABINGTON, Washington.....Lewis T. Cosby
*ACCOMAC, Accomac.....Jno. S. Parsons
*ALEXANDRIA, Alexandria
Gardner L. Boothe
*AMELIA, Amelia.....H. Meade
*AMHERST, Amherst.....C. L. Scott
APPOMATTOX, Appomattox...H. D. Flood
*BEDFORD CITY, Bedford...Burks & Kemp
BELMONT, Spottsylvania...See Spottsylvania
BERKLEY, Norfolk.....Send to Norfolk
*BERRYVILLE, Clarke.....F. B. Whiting
*BLAND, Bland.....Fulton Kegley
*BOWLING GREEN, Caroline
Chandler & Chandler
*BOYNTON, Mecklenburg.....C. J. Faulkner
*BUCKINGHAM, Buckingham...W. C. Trent
CAPE CHARLES, Northampton
See Eastville
*CHARLES CITY, Charles City
See Williamsburg
*CHARLOTTESVILLE, Albemarle
John Shelton White
*CHATHAM, Pittsylvania.....Jos. Whitehead
*CHESTERFIELD, Chesterfield
Cogbill & Wells
*CHRISTIANSBURG, Montgomery
Jno. R. Johnson
*CLINTWOOD, Dickenson.....F. P. Phipps
*COURTLAND, Southampton
I. B. Prince & Son
*COVINGTON, Alleghany
Robert L. Parrish & Son
*CULPEPER, Culpeper..Hay, Jeffries & Perry
*CUMBERLAND, Cumberland.Wm. M. Smith
DANVILLE, Pittsylvania....Withers & Green
*DENBIGH, Warwick.....See Newport
*DINWIDDIE, Dinwiddie..Send to Petersburg
*EASTVILLE, Northampton..Otho F. Mears
*EMPORIA, Greenesville...W. Sam'l Goodwyn
*FAIRFAX, Fairfax.....Moore & Keith
*FARMVILLE, Prince Edward
S. V. Vanderslice
*FINCASTLE, Botetourt.....E. V. Barley
*FLOYD, Floyd.....V. M. Sowder
FREDERICKSBURG, Spottsylvania
Alvin T. Embrey
*FRONT ROYAL, Warren
Downing & Richards
*GATE CITY, Scott.....G. M. Edmonds
*GLOUCESTER, Gloucester.....C. E. Cary
*GOOCHLAND, Goochland
A. K. & D. H. Leake
*GRUNDY, Buchanan.....Alex. Beavers
HAGUE, Westmoreland.....R. H. Beale
*HAMPTON, Elizabeth City
S. Gordon Cumming
*HANOVER, Hanover...Cardwell & Cardwell
*HARRISONBURG, Rockingham
Conrad & Conrad
*HEATHSVILLE, Northumberland..A. S. Rice
*HILLSVILLE, Carroll.....W. D. Tompkins
*HOUSTON, Halifax....Send to South Boston
*INDEPENDENCE, Grayson....J. D. Perkins
*ISLE OF WIGHT, Isle of Wight
See Smithfield
*JONESVILLE, Lee.....A. M. Goins
*KING GEORGE, King George....W. A. Rose
*KING & QUEEN, King & Queen
Pollard & Pollard
*KING WILLIAM, King William
Kelly & Edwards
*LANCASTER, Lancaster.....C. Towles
*LAWRENCEVILLE, Brunswick
Turnbull & Son
*LEBANON, Russell.....Burns & Ayers
*LEESBURG, Loudoun.....E. E. Garrett
*LEXINGTON, Rockbridge....W. S. Hopkins
*LOUISA, Louisa.....F. W. Sims
*LOVINGSTON, Nelson.....S. B. Whitehead
*LUNENBURG, Lunenburg....W. E. Neblett
MERRY, Page.....Watson & Bro.
LYNCHBURG, Campbell..Wilson & Manson
*MADISON, Madison.Hay, Jeffries & Browning
*MANASSAS, Prince Williams..A. W. Sinclair
MANCHESTER, Chesterfield
Lawrence P. Pool
*MARION, Smyth.....Jas. White Sheffey
*MARTINSVILLE, Henry....John W. Carter
*MATHEWS, Mathews.....J. Boyd Sears
*MONTEREY, Highland.....C. P. Jones
*MONTROSS, Westmoreland.....See Warsaw
MOUNT JACKSON, Shenandoah
L. Triplett, Jr.
NEWBERN, Pulaski.....See Pulaski City
*NEW CASTLE, Craig.....Paris V. Jones
*NEW KENT, New Kent.....See West Point
NEW MARKET, Shenandoah.Bennick & Price
NEWPORT NEWS, Warwick
Bickford & Stuart
NORFOLK, Norfolk.....R. Randolph Hicks
*NOTTAWAY, Nottaway.....Jas. Mann
ONANCOCK, Accomac.....T. B. Quinby
*ORANGE, Orange.....Jno. G. Williams
*PALMYRA, Fluvanna.....W. B. Pettit & Son
PARKSLEY, Accomac.....See Acomac
*PEARISBURG, Giles.....Henson & Mason
PENNINGTON GAP, Lee...E. W. Pennington
PETERSBURG, Dinwiddie.Hamilton & Mann
PHOEBUS, Elizabeth City.....See Hampton
POCOHONTAS, Tazewell.....See Tazewell
*PORTSMOUTH, Norfolk.Edwards & Happer
*POWHATAN, Powhatan.....Jos. P. Sadler
*PRINCE GEORGE, Prince George
See Petersburg
*PRINCESS ANN, Princess Ann..See Norfolk
*PULASKI CITY, Pulaski.....C. Guy Larew
RADFORD, Montgomery..Longley & Jordan
*RICHMOND, Henrico..Jas. Lewis Anderson
ROANOKE, Roanoke.....Moomaw & Woods
*ROCKY MOUNT, Franklin..E. W. Saunders
LAWYERS TWENTY-FOUR Apr.17 Willets-3
RURAL RETREAT, Wythe..See Wytheville
*RUSTBURG, Campbell.....See Lynchburg
*SALEM, Roanoke.....L. C. Hansbrough
*SALUDA, Middlesex.....J. R. Saunders
SCOTTSVILLE, Albermarle
See Charlottesville
SMITHFIELD, Isle of Wight.....W. L. Fife
SMITHVILLE, Clarke.....D. O. Eggleston
SOUTH BOSTON, Halifax.....William D. Hall
SPOTTSYLVANIA, Spottsylvania
Lee J. Graves
*STAFFORD, Stafford.....See Fredericksburg
*STANARDSVILLE, Greene.John S. Chapman
*STAUNTON, Augusta.....W. H. Landes
STRASBURG, Shenandoah...See Woodstock
*STUART, Patrick.....E. J. Harvey
*SUFFOLK, Nansemond.....E. E. Holland
SULPHUR MINES, Louisa.....See Louisa
*SURRY, Surry.....W. B. Clarke
*SUSSEX, Sussex.....Cocke & Son
TALLEYSVILLE, New Kent.....See New Kent
TAPPAHANNOCK, Essex.....Wms. & Carter
TAZEWELL, Tazewell.....May, May & Smith
VIRGILINA, Halifax.....See South Boston
*WARM SPRINGS, Bath...Wm. M. McAllister
*WARRENTON, Fauquier.....Chas. M. White
*WARSAW, Richmond.....J. W. Chinn, Jr.
*WASHINGTON, Rappahannock..E. T. Jones
WAYNESBORO, Augusta.....See Staunton
*WEST APPOMATTOX, Appomattox
See Lynchburg
WEST POINT, King William.....H. I. Lewis
*WILLIAMSBURG, James City
Henley & Bland
*WINCHESTER, Frederick....Robt. M. Ward
*WISE, Wise.....O. M. Vicars
*WOODSTOCK, Shenandoah.Williams & Bro.
*WYTHEVILLE, Wythe...Walker & Caldwell
*YORKTOWN, York.....C. H. Shield

WASHINGTON.

ABERDEEN, Chehalis.....Irwin & Bridges
ANACORTES, Skaget.....H. D. Allison
ARLINGTON, Snohomish.....See Everett
*ASOTIN, Asotin.....Geo. W. Bailey
AUBURN, King.....I. B. Knickerbocker
BLAINE, Whatcom.....G. H. Westcott
CASTLE ROCK, Cowlitz.....E. W. Ross

WASHINGTON.—WEST VIRGINIA.—WISCONSIN.—WYOMING.—CUBA.—HAWAII. PHILIPPINE ISLANDS. PORTO RICO.

*CATHLAMET, Wahkiakum....J. B. Polwarth
CENTRALIA, Lewis.....Geo Dysart
*CHEHALIS, Lewis.....Reynolds & Stewart
CHELAN, Chelan.....J. F. Baker, Coll'r
CLARKSTON, Asotin.....Frank J. Young
*COLFAX, Whitman.....Chas. M. Wyman
COLTON, Whitman.....See Pullman
*COLVILLE, Stevens.....H. G. Kirkpatrick
*CONCONULLY, Okanogan.....A. W. Barry
*COUPEVILLE, Island.....Lester Still
*DAVENPORT, Lincoln.....N. T. Caton
*DAYTON, Columbia.....Miller & Fouts
ELBERTON, Whitman.....See Port Angeles
*ELLENSBURG, Kittitas.....C. R. Hovey
ELMA, Chehalis.....P. C. Kibbe
*EVERETT, Snohomish.....Black & Edwards
FAIRHAVEN, Whatcom.....Kerr & McCord
FARMINGTON, Whitman.....T. J. Lentz
*FRIDAY HARBOR, San Juan.W. H. Thacker
GARFIELD, Whitman.....R. W. Roberts
*GOLDENDALE, Klickitat...Presby & Darch
HAMILTON, Skagit.....See Mt. Vernon
HARRINGTON, Lincoln.....See Davenport
HOQUIAM, Chehalis.....Sidney M. Heath
ISSAQUAH, King.....See Seattle
*KALAMA, Cowlitz.....W. F. Magill
KELSO, Cowlitz.....H. E. McKenney
KETTLE FALLS, Stevens.....See Colville
LA CONNER, Skagit.....J. L. Corrigan
LATAH, Spokane.....John L. Dirks
MARYSVILLE, Snohomish.....See Everett
*MONTESANO, Chehalis.....J. A. Hutcheson
*MOUNT VERNON, Skagit...Henry McLean
*NEW WHATCOM, Whatcom,
Newman & Howard
NORTHPORT, Stevens.....D. H. Cavey
*NORTH YAKIMA, Yakima,
Graves & Engelhart
OAKESDALE, Whitman.....R. J. Neergaard
*OLYMPIA, Thurston.....G. C. Israel
PALOUSE CITY, Whitman,
W. H. Lichty & Co.
*PASCO, Franklin.....R. Olney
*POMEROY, Garfield.....Gose & Kuykendall
*PORT ANGELES, Clallam.....Jas. Stewart
*PORT ORCHARD, Kitsap.....J. B. Yakey
*PORT TOWNSEND, Jefferson.W. W. Felger
PULLMAN, Whitman.....Harvey & Welty
PUYALLUP, Pierce.....H. G. Rowland
REARDAN, Lincoln.....See Davenport
*REPUBLIC, Ferry.....G. V. Alexander
*RITZVILLE, Adams.....O. R. Holcomb
ROCKFORD, Spokane.....See Spokane
ROSALIA, Whitman.....See Oakesdale
*SEATTLE, King.....McClure & McClure
Dexter-Horton Bank Building.
SEDRO, Skagit.....J. Henry Smith
*SHELTON, Mason.....S. P. Richardson
SNOHOMISH, Snohomish...Bowen & Miller
*SOUTH BEND, Pacific....Hewen & Stratton
*SPOKANE, Spokane.....Tolman & Kimball
*STEVENSON, Skamania.....C. F. Moore
SUMAS, Whatcom.....R. S. Lambert
*TACOMA, Pierce.....Bates & Murray
TEKOA, Whitman.....Geo. N. Smith
TENINO, Thurston.....T. F. Mentzer
UNIONTOWN, Whitman.....See Pullman
*VANCOUVER, Clarke.....E. M. Green
WAITSBURG, Walla Walla..See Walla Walla
*WALLA WALLA, Walla Walla,
C. B. & W. H. Upton
*WATERVILLE, Douglas.....R. S. Steiner
*WENATCHE, Chelan.....See Ellensburg
WILBUR, Lincoln.....Myers & Warren
YAKIMA, Yakima.....See North Yakima

WEST VIRGINIA.

*ADDISON, Webster.....H. C. Thurmond
ALDERSON, Monroe.....See Hinton
AMOS, Marion.....See Fairmont
BARBOURSVILLE, Cabell,
See Peyton & Donahoe
*BECKLEY, Raleigh.....Jno. W. McCreery
BELINGTON, Barbour.....J. B. Ware
BERKELEY SPRINGS, Morgan,
J. McC. Duckwall
BEVERLY, Randolph.....E. A. Cunningham
BLUEFIELD, Mercer.....Johnston & Hale
BRUMWELL, Mercer.....See Princeton
*BUCKHANNON, Upshur...W. G. L. Totten
CAIRO, Ritchie.....T. Harrison
CAMERON, Marshall.....See Wheeling
CEREDO, Wayne.....See Wayne
*CHARLESTON, Kanawha,
Brown, Jackson & Knight
*CHARLESTOWN, Jefferson..Joseph Trapnell
*CLARKSBURG, Harrison...Harvey F. Smith
*CLAY, Clay.....H. B. Davenport, Jr.
DAVIS, Tucker.....See Parsons
*ELIZABETH, Wirt.....James L. Smith
*ELKINS, Randolph.....C. W. Bailey
*FAIRMONT, Marion.....E. F. Hartley
*FAYETTEVILLE, Fayette.....C. W. Dillon
*FRANKLIN, Pendleton.....B. H. Hiner
*GLENVILLE, Gilmer.....C. M. Bennett
*GRAFTON, Taylor.....Will R. D. Dent
*GRANTSVILLE, Calhoun...Linn & Hamilton
*HAMLIN, Lincoln.....A. F. Morris
HARPER'S FERRY, Jefferson,
See Charlestown
*HARRISVILLE, Ritchie.....J. Wilson Fidler
*HINTON, Summers.....Miller & Read
HUNTERSVILLE, Pocahontas..H. S. Rucker
*HUNTINGTON, Cabell,
Campbell, Holt & Campbell
JACKSON, Jackson.....See Ripley
KENOVA, Wayne.....H. C. Duncan, Jr.
*KEYSER, Mineral.....Chas. N. Finnell
*KINGWOOD, Preston.....Brown & Hyde
*LEWISBURG, Greenbrier.....L. J. Williams
*LOGAN, Logan.....J. B. Wilkinson
*MADISON, Boone.....F. C. Leftwich
MANNINGTON, Marion.....See Fairmont
*MARLINGTON, Pocahontas...W. A. Bratton
*MARTINSBURG, Berkeley....H. H. Emmert
*MIDDLEBOURNE, Tyler.....S. B. Akrom
MONTGOMERY, Fayette.....V. C. Champe
*MOORFIELD, Hardy.....Benj. Dailey
*MORGANTOWN, Monongalia..Cox & Baker
*MOUNDSVILLE, Marshall.Chas. C. Newman
*NEW CUMBERLAND, Hancock,
Jas. McKenzie
*NEW MARTINSVILLE, Wetzel,
Wiley & Keifer
*OCEANA, Wyoming.....Edward Sarver
*PARKERSBURG, Wood....Merrick & Smith
*PARSONS, Tucker.....A. Jay Valentine
PENNSBORO, Ritchie.....See Parkersburg
*PETERSBURG, Grant...Reynolds & Forman
*PHILLIPPI, Barbour.....Fred O. Blue
PIEDMONT, Mineral.....Taylor Morrison
*POINT PLEASANT, Mason....J. S. Spencer
*PRINCETON, Mercer.....Johnston & Hale
RAVENSWOOD, Jackson.....N. C. Prickitt
*RIPLEY, Jackson.....John M. Baker
*ROMNEY, Hampshire...Cornwall & Cornwall
RONCEVERTE, Greenbrier,
H. L. Van Sickler
ST. ALBANS, Kanawha.....John A. Worth
*ST. MARYS, Pleasants.....Aug. M. Campbell
SALEM, Harrison.....See Clarksburg
SHEPHERDSTOWN, Jefferson,
J. S. Bragonier
SHINNSTON, Harrison.....See Clarksburg
SISTERSVILLE, Tyler.....J. H. McCoy
SMITHFIELD, Wetzel..See New Martinsville
*SPENCER, Roane.....Walter Pendleton
*SUMMERSVILLE, Nicholas,
Alderson & Horan
*SUTTON, Braxton.....Dulin & Hall
TERRA ALTA, Preston...O. C. Crane, Coll'r
*UNION, Monroe.....Joseph D. Logan
*WAYNE, Wayne.....Chapman Adkins
*WELCH, McDowell.....Strother & Stokes
*WELLSBURG, Brooke....Frank A. Chapman
*WESTON, Lewis.....Louis Bennett
*WEST UNION, Doddridge.....W. S. Stuart
*WHEELING, Ohio.....White & Allen
*WILLIAMSON, Mingo,
Sheppard & Goodykoontz
*WINFIELD, Putnam.....A. S. Alexander

WISCONSIN.

ALBANY, Green.....V. S. Kidd
ALGAMO, Kewaukee.....J. H. McGowan
*ALMA, Buffalo.....Robt. Lees
AMERY, Polk.....O. E. Anderson
AMHERST, Portage.....A. J. Smith
*ANTIGO, Langlade.....E. A. Morse
*APPLETON, Outagamie.....Simpich & Cary
ARCADIA, Trempealeau,
Richmond & Richmond
ARENA, Iowa.....W. M. Abbott
ARGYLE, Lafayette.....See Darlington
*ASHLAND, Ashland.....Geo. F. Merrill
AUGUSTA, Eau Claire..Bradford & Bradford
BALDWIN, St. Croix.....Henry Anderson
BANGOR, La Crosse.....See La Crosse
*BARABOO, Sauk.....F. R. Bentley
BARNEVELD, Iowa.....J. J. Jones, Coll'r
*BARRON, Barron.....Coe Bros.
BAYFIELD, Bayfield.....See Washburn
BAYVIEW, Milwaukee.....See Milwaukee
BEAVER DAM, Dodge.....S. A. Bostwick
BELMONT, Lafayette.....See Platteville
BELOIT, Rock.....Theodore D. Woolsey
BENTON, Lafayette.....See Darlington
BERLIN, Green Lake.....W. E. Cavanaugh
BLACK EARTH, Dane.....See Madison
*BLACK RIVER FALLS, Jackson,
G. M. Perry
BLAIR, Trempealeau.....See Arcadia
BLANCHARDVILLE, Lafayette,
Carl Chandler
BLOOMER, Chippewa.....H. Lebeis, Jr.
BLOOMINGTON, Grant.....L. E. Philipson
BOSCOBEL, Grant.....Paul Meyer
BRANDON, Fond du Lac.....David Whitten
BRILLION, Calumet.....See Chilton
BROADHEAD, Green.....Burr Sprague
BROOKLYN, Green.....See Evansville
BURLINGTON, Racine....Waller & Gittings
BUTTERNUT, Ashland.....See Phillips
CADOTT, Chippewa.....F. E. Watson
CAMBRIA, Columbia.....See Portage
CAMBRIDGE, Dane.....S. H. Butler
CASHTON, Monroe.....G. C. Taylor
CASSVILLE, Grant.....D. W. Clark
CEDARBURG, Ozaukee.See Port Washington
CENTRALIA, Wood.....B. R. Goggins
CHETEK, Barron.....See Barron
*CHILTON, Calumet.....Jas. Kirwan
*CHIPPEWA FALLS, Chippewa,
Connor & Leonard
CLINTON, Rock.....See Janesville
CLINTONVILLE, Waupaca,
Guernsey & Lehr
COLBY, Clark.....See Marshfield
COLFAX, Dunn.....Geo. T. Vorland
COLUMBUS, Columbia.....W. C. Leitsch
*CRANDON, Forest.....Samuel Shaw
CUBA, Grant.....S. E. Smalley
CUMBERLAND, Barron.....W. N. Fuller
DARIEN, Walworth.....See Elkhorn
*DARLINGTON, Lafayette...Orton & Osborn
*DARTFORD, Green Lake.....S. G. Potter
DEERFIELD, Dane.....See Madison
DELAVAN, Walworth.....D. B. Barnes
DE PERE, Brown.....John Smith
*DODGEVILLE, Iowa.....Reese & Carter
*DURAND, Pepin.....Plummer & Hammond
*EAGLE RIVER, Vilas.....D. E. Riordan
EAST TROY, Walworth.....See Elkhorn
*EAU CLAIRE, Eau Claire.....V. W. James
EDGERTON, Rock.....[illegible]
EDMUND, [illegible].....See [illegible]
ELKHORN, Walworth.....[illegible]
ELLSWORTH, Pierce.....Foley & Bundy
ELROY, Juneau.....J. T. Dithmar
EVANSVILLE, Rock.Richmond & Richmond
FENNIMORE, Grant.....See Lancaster
*FLORENCE, Florence.....L. E. McGill
*FOND DU LAC, Fond du Lac
Griffin & Sutherland
FORT ATKINSON, Jefferson,
Arthur M. Webb
FORT HOWARD, Brown..Sheridan & Evans
FOUNTAIN CITY, Buffalo....Martin Fugina
FOX LAKE, Dodge.....See Beaver Dam
*FRIENDSHIP, Adams..J. W. Gunning, Coll'r
GALESVILLE, Trempealeau.W. S. Wadleigh
GENOA JUNCTION, Walworth,
See Lake Geneva
GLENWOOD, St. Croix..See New Richmond
*GRAND RAPIDS, Wood.....W. E. Wheelan
*GRANTSBURG, Burnett.....S. F. Grover
*GREEN BAY, Brown.....Sheridan & Evans
GREENWOOD, Clark.....See Marshfield
HAMMOND, St. Croix.....See Baldwin
HANCOCK, Waushara.....See Plainfield
HARTFORD, Washington..Sawyer & Sawyer
HARTLAND, Waukesha.....H. W. Goodwin
*HAYWARD, Sawyer.....J. B. Alexander
HILLSBORO, Vernon.....Smith & Webster
HORICON, Dodge.....J. E. Sawyer
HORTONVILLE, Outagamie,
W. H. Spengler, Coll'r
*HUDSON, St. Croix.....John W. Bashford
[illegible]
INDEPENDENCE, Trempealeau..See Arcadia
IOLA, Waupaca.....See Waupaca
IRON RIVER, Bayfield.....See Washburn
*JANESVILLE, Rock.....Wm. G. Wheeler
*JEFFERSON, Jefferson.....W. H. Porter
JOHNSON'S CREEK, Jefferson.See Jefferson
*JUNEAU, Dodge.....K. C. Lewis
KAUKAUNA, Outagamie....Geo. H. Dawson
*KENOSHA, Kenosha.....G. R. McDowell
*KEWAUNEE, Kewaunee.....John Wattawa
KIEL, Manitowoc.....See Chilton
KILBOURN, Columbia.....N. E. Van Dyke
*LA CROSSE, La Crosse,
Bleekman, Bloomingdale & Bergh
LADYSMITH, Chippawa.....W. S. Manning
LA FARGE, Vernon.....See Viroqua
LAKE GENEVA, Walworth,
Simmons & Tyrrell
LAKE MILLS, Jefferson.....N. H. Falk
LAKE NEBAGEMAIN, Douglas,
See Superior
*LANCASTER, Grant.....Henry W. Brown
LINDEN, Iowa.....See Dodgeville
LODI, Columbia.....Andrews & Palmer
LOYAL, Clark.....See Marshfield
*MADISON, Dane,
Bashford, Aylward & Spensler
MAIDEN ROCK, Pierce....Walter C. Owens
MANAWA, Waupaca.....C. D. McFarland
*MANITOWOC, Manitowoc,
Onstad & Hougen
MARATHON, Marathon.....See Wausau
*MARINETTE, Marinette....Nichols & Davis
MARION, Waupaca.....See Clintonville
MARKESAN, [illegible]
MARSHFIELD, Wood.....[illegible]
MAUSTON, [illegible]
MAYVILLE, Dodge....Lamoreux & Husting
MAZOMANIE, Dane.....See Madison
*MEDFORD, Taylor.....Clinton Teyter
MENASHA, Winnebago.....J. C. Kerwin
*MENOMINEE, Dunn.....Robt. Macauley
*MERRILL, Lincoln.....Flett & Porter
MERRILLAN, Jackson.....Homer C. Clark
MILTON, Rock.....E. P. Clarke
MILTON JUNCTION, Rock...See Janesville
*MILWAUKEE, Milwaukee,
Winkler, Flanders, Smith, Bottum & Vilas
800-812 Pabst Bldg.
MINERAL POINT, Iowa...Fiedler & Fiedler
MINOCQUA, Vilas.....See Eagle River
MONDOVI, Buffalo.....P[illegible]
MONROE, [illegible]
*MONTELLO, Marquette.Fowler & McNamara
MONTFORT, Grant.....See Lancaster
MONTICELLO, Green.....See Monroe
MOUNT HOREB, Dane.....See Madison
MUKWONAGO, Waukesha.....See Waukesha
MUSCODA, Grant.....James M. Cubela
NECEDAH, Juneau.....C. E. Babcock
NEENAH, Winnebago.....J. C. Kerwin
*NEILLSVILLE, Clark,
J. R. & C. R. Sturdevant
NEW GLARUS, Green.....See Monroe
NEW LISBON, Juneau.....J. J. Hughes
NEW LONDON, Waupaca.....F. C. Weed
NEW RICHMOND, St. Croix,
Hawkins & Hawkins
OAKFIELD, Fond du Lac..See Fond du Lac
OCONOMOWOC, Waukesha,
Geo. E. Robinson
*OCONTO, Oconto.....Marrow & Marteau
OMRO, Winnebago.....Bert Coffman
OREGON, Dane.....Haskell & Getts
*OSCEOLA, Polk.....C. M. Lynn
*OSHKOSH, Winnebago.....Phillips & Hicks
OSSEO, Trempealeau.....G. O. Linderman
PALMYRA, Jefferson.....J. H. Piper
PATCH GROVE, Grant..See Prairie du Chien
PHILLIPS, [illegible]
PLAINFIELD, Waushara..Angelo & Corrigan
PLATTEVILLE, Grant.....W. H. Ellis
PLYMOUTH, Sheboygan....Hugh J. Rooney
*PORTAGE, Columbia.....W. S. Stroud
*PORT WASHINGTON, Ozaukee,
Lafayett Towsley
POYNETTE, Columbia.....See Portage
*PRAIRIE DU CHIEN, Crawford,
O. B. Thomas
PRAIRIE DU SAC, Sauk.....See Baraboo
PRESCOTT, Pierce.....J. S. White
PRINCETON, Green Lake....Frank E. Clark
*RACINE, Racine.....Palmer & Gittings
RANDOLPH, Dodge.....See Beaver Dam
READSTOWN, Vernon.....Edgar Ewers
REEDSBURG, Sauk.....James A. Stone
REESVILLE, Dodge.....Brossard & Venie
REWEY, Iowa.....See Mineral Point
*RHINELANDER, Oneida..Walker & Walker
RICE LAKE, Barron.....K. E. Rasmussen
*RICHLAND CENTER, Richland J. H. Miner
RIO, Columbia.....Kennedy Scott
RIPON, Fond du Lac.....Carter & Pedrick
RIVER FALLS, Pierce.....F. M. White
ST. CROIX FALLS, Polk.....M. P. Jerdee
SAUK CITY, Sauk.....See Baraboo
SEYMOUR, Ontagamie.....F. J. Rooney
SHARON, Walworth.....See Elkhorn
*SHAWANO, Shawano.....Herman O. Buth
*SHEBOYGAN, Sheboygan..Benfey & Benfey
SHEBOYGAN FALLS, Sheboygan,
See Sheboygan
*SHELL LAKE, Washburn.....A. L. Bugbee
SHULLSBURG, Lafayette.....J. B. Simpson
SOLDIERS GROVE, Crawford,
Thomas & Peterson
SO. MILWAUKEE, Milwaukee.See Milwaukee
*SPARTA, Monroe.....Howard Teasdale
SPRING GREEN, Sauk.....Thos W. King
SPRING VALLEY, Pierce.....See Ellsworth
STANLEY, Chippewa.....C. B. Culbertson
*STEVENS POINT, Portage,
Cate & Lamoreux & Park
STOUGHTON, Dane.....Ben. E. Wait
*STURGEON BAY, Door.....R. P. Cody
SUN PRAIRIE, Dane.....See Madison
*SUPERIOR, Douglas.....Geo. B. Hudnall
THORP, Clark.....Geo. Burke, Coll'r
TIGERTON, Shawano.....See Shawano
TOMAH, Monroe.....[illegible]
TOMAHAWK, Lincoln.....[illegible]
TURTLE LAKE, Barron.....See Barron
TWO RIVERS, Manitowoc.....H. W. Dodge
UNION GROVE, Racine.....Weller & Gittings
VIOLA, Richland.....See Richland Center
*VIROQUA, Vernon.....Silbaugh & Bennett
WARNER, Chippewa.....See Chippewa Falls
*WASHBURN, Bayfield.....A. W. McLeod
WATERLOO, Jefferson.....See Watertown
WATERTOWN, Jefferson..Wm. H. Woodard
*WAUKESHA, Waukesha.....Pierce & Holt
*WAUPACA, Waupaca.....Irving P. Lord
WAUPUN, Fond du Lac.....C. F. Hooker
*WAUSAU, Marathon,
Bump, Kreutzer & Rosenberry
*WAUTOMA, Waushara...Angelo & Corrigan
*WEST BEND, Washington,
Barney & Kuechenmeister
WESLEY, [illegible]
WESTFIELD, Marquette.....See Montello
WEST SALEM, La Crosse.....See La Crosse
WEST SUPERIOR, Douglas,
Ross, Dwyer & Hanitch
WEYAUWEGA, Waupaca..... See Waupaca
*WHITEHALL, Trempealeau,
Anderson & Ekern
WHITEWATER, Walworth,
Steele & Hamilton
WILTON, Monroe.....See Sparta
WINNECONNE, Winnebago.....J. D. Rush
WITTENBURG, Shawano.....See Wausau
WONEWOC, Juneau.....C. E. Wolfenden

WYOMING.

*BASIN, Big Horn.....W. S. Collins
*BUFFALO, Johnson.....Parmelee & Hill
CARBON, Carbon.....See Rawlins
*CASPER, Natrona.....Fred Hammond
*CHEYENNE, Laramie.....Burke & Fowler
*DOUGLAS, Converse.....C. F. Maurer
*EVANSTON, Uinta.....James F. Ellis
GRAND ENCAMPMENT, Carbon
S. E. Phelps
*GREEN RIVER, Sweetwater
See Rock Springs
GUERNSEY, Laramie.....Edward T. Clark
KEMMERER, Uinta.....H. E. Christmas
*LANDER, Fremont.....E. H. Fourt
*LARAMIE, Albany.....N. E. Corthell
LUSK, Converse.....[illegible]
*NEWCASTLE, Weston.....[illegible]
*RAWLINS, Carbon.....C. F. Fishback
ROCK SPRINGS, Sweetwater
Chiles & Taliaferro
SARATOGA, Carbon.....Alfred Heath
*SHERIDAN, Sheridan.....J. G. Hunter
*SUNDANCE, Crook.....Nichols & Adams
THERMOPOLIS, Fremont.....See Lander
WHEATLAND, Laramie.....See Cheyenne

CUBA.

CARDENAS.....Carlos A. Smith
CIENFUEGOS.....Aldazabal & Silva
HAVANA.....Page & Conant
MATANZAS.....Angel C. Betancourt
PUERTO PRINCIPE.....Jose Rodriguez
SANTIAGO DE CUBA.....Antonio Brava

HAWAII.

HILO, Hawaii.....W. S. Wise
HONOLULU, Oahu.....J. T. De Bolt

PHILIPPINE ISLANDS.

MANILA.....Allison D. Gibbs

PORTO RICO.

SAN JUAN.....Horton & Cornwell

BANKS AND BANKERS DIRECTORY.

The following pages contain a List of Banks and Bankers of the United States. In Cities and Towns containing more than one Bank we have selected a Bank especially recommended for Collection purposes.

ALABAMA.

ABBEVILLE, Henry.....Bank of Abbeville
ALEXANDER CITY, Tallapoosa
Alexander City Bank
ANNISTON, Calhoun.....First National Bank
ATHENS, Limestone.....Citizens' Bank
ATTALLA, Etowah.....Bank of Attalla
BESSEMER, Jefferson.....Bank of Commerce
BIRMINGHAM, Jefferson.First National Bank
BLOCTON, Bibb.....Blocton Savings Bank
BREWTON, Escambia.....Bank of Brewton
BRIDGEPORT, Jackson...Bank of Bridgeport
CAMDEN, Wilcox.....Gordon du Bose
CARROLLTON, Pickens...Bank of Carrollton
CENTERVILLE, Bibb..Banking and Trust Co.
CITRONELLE, Mobile.....Bank of Citronelle
CLAYTON, Barbour.....Clayton Banking Co.
COLUMBIA, Henry.....Manufacturers' Bank
COLUMBIANA, Shelby.....Gordon du Bose
COURTLAND, Lawrence....Merchants' Bank
CULLMAN, Cullman.....Parker & Co.
DADEVILLE, Tallapoosa
Tallapoosa County Bank
DECATUR, Morgan.....First National Bank
DEMOPOLIS, Marengo..First National Bank
DOTHAN, Henry.....Bank of Dothan
ELBA, Coffee.....First Bank of Elba
ENSLEY, Jefferson.....Bank of Ensley
ENTERPRISE, Coffee.....Bank of Enterprise
EUFAULA, Barbour
Commercial National Bank
EUTAW, Greene.....First National Bank
EVERGREEN, Conecuh....Bank of Evergreen
FAUNSDALE, Marengo
Watkins Merchants and Banking Co.
FAYETTE, Fayette.....Fayette County Bank
FLORENCE, Lauderdale.The Merchants' Bank
FORT PAYNE, Dekalb.....Fort Payne Bank
FRUITHURST, Cleburne.....People's Bank
GADSDEN, Etowah.....Queen City Bank
GAINESVILLE, Sumter.....S. T. Jones
GENEVA, Geneva.....Bank of Geneva
GREENSBORO, Hale.....A. Lawson
GREENVILLE, Butler.....Bank of Greenville
GUNTERVILLE, Marshall
Bank of Guntersville
HARTSELLS, Morgan.....A. A. Oden
HUNTSVILLE, Madison..First National Bank
JACKSONVILLE, Calhoun
Tredegar National Bank
JASPER, Walker.....Bank of Jasper
LAFAYETTE, Chambers....Bank of Lafayette
LIVINGSTON, Sumter.....McMillan & Co.
LUVERNE, Crenshaw.....Bank of Luverne
MARION, Perry.....Marion Central Bank
MOBILE, Mobile.....People's Bank
MONTEVALLO, Shelby..Shelby County Bank
MONTGOMERY, Montgomery
Josiah Morris & Co.
NEW DECATUR, Morgan.....Bibb & Hoff
OPELIKA, Lee.....Bank of Opelika
OXFORD, Calhoun.....Bank of Oxford
OZARK, Dale...Planters and Merchants' Bank
PRATT CITY, Jefferson.....Pratt City Bank
PRATTVILLE, Autauga
Autauga Banking & Trust Co.
ROANOKE, Randolph.....Bank of Roanoke
SCOTTSBORO, Jackson.Jackson County Bank
SELMA, Dallas
Banking House of Winthorne Woolsey
SHEFFIELD, Colbert
Alabama Trust & Banking Co.
SYLACAUGA, Talladega...Bank of Sylacauga
TALLADEGA, Talladega..First National Bank
THOMASVILLE, Clarke....Thomasville Bank
TROY, Pike.....People's Bank
TUSCALOOSA, Tuscaloosa
Merchants' National Bank
TUSCUMBIA, Colbert.....Merchants' Bank
TUSKEGEE, Macon.....Macon County Bank
UNION SPRINGS, Bullock
Merchants & Farms Bank
UNIONTOWN, Perry
Planters & Merchants Bank
WARRIOR, Jefferson.....Bank of Warrior
WETUMPKA, Elmore...M. Hohenberg & Co.

ALASKA TERRITORY.

JUNEAU, ———.....B. M. Behrends
NOME, ———.....Bank of Cape Nome
SKAGWAY, ———
Canadian Bank of Commerce

ARIZONA TERRITORY.

BISBEE, Cochise.....The Bank of Bisbee
CLIFTON, Graham.....Bank of Clifton
FLAGSTAFF, Coconino.Arizona Central Bank
GLOBE, Gila.....Bank of Globe
JEROME, Yavapai.....Bank of Arizona
KINGMAN, Mohave.The Arizona Central Bank
MESA, Maricopa.....Mesa City Bank
NOGALES, Santa Cruz.....International Bank
PHOENIX, Maricopa..Valley Bank of Phoenix
PRESCOTT, Yavapai.....Bank of Arizona
SAFFORD, Graham.....Bank of Safford
SOLOMONSVILLE, Graham
Gila Valley Bank
TEMPE, Maricopa
Farmers' & Merchants' Bank
WILLIAMS, Coconino..Arizona Central Bank
TUCSON, Pima...Consolidated National Bank
WILLIAMS, Coconino...Arizona Central Bank
WINSLOW, Navajo.....Navajo County Bank

ARKANSAS.

ARKADELPHIA, Clark.....Citizens' Bank
ARKANSAS CITY, Desha.....Desha Bank
ATKINS, Pope.....Bank of Atkins
AUGUSTA, Woodruff.....Bank of Augusta
BATESVILLE, Independence
People's Savings Bank
BEEBE, White.....Bank of Beebe
BENTON, Saline.....Saline County Bank
BENTONVILLE, Benton.....People's Bank
BERRYVILLE, Carroll...Carroll County Bank
BLACKROCK, Lawrence...Bank of Blackrock
BOONEVILLE, Logan....Bank of Booneville
BRINKLEY, Monroe....Monroe County Bank
CAMDEN, Ouachita.....Ouachita Valley Bank
CLARENDON, Monroe
Merchants & Planters' Bank
CLARKSVILLE, Johnson..Bank of Clarksville
CONWAY, Faulkner.....Bank of Conway
CORNING, Clay.....Bank of Corning
DANVILLE, Yell.....Bank of Danville
DARDANELLE, Yell.....People's Bank
DE QUEEN, Sevier.....Citizens' Savings Bank
DE VALL'S BLUFF, Prairie
Bank of De Vall's Bluff
DEWITT, Arkansas.....Bank of Dewitt
ELDORADO, Union.....Bank of Eldorado
ENGLAND, Lonoke.....Bank of England
EUREKA SPRINGS, Carroll...Citizens' Bank
FAYETTEVILLE, Washington
Washington County Bank
FORDYCE, Dallas.....Bank of Fordyce
FORREST CITY, Saint Francis
Bank of Eastern Arkansas
FORT SMITH, Sebastian....Merchants' Bank
GRAVETTE, Benton.....Bank of Gravette
GREENWOOD, Sebastian
Sebastian County Bank
GURDON, Clark.....Clark County Bank
HAMBURG, Ashley.....Ashley County Bank
HARDY, Sharp.....Sharp County Bank
HARRISBURG, Poinsett
Harrisburg State Bank
HARRISON, Boone.....Citizens' Bank
HAZEN, Prairie.....Bank of Grand Prairie
HELENA, Phillips.....First National Bank
HOPE, Hempstead....Hempstead County Bank
HOT SPRINGS, Garland
Arkansas National Bank
HUNTSVILLE, Madison
Madison County Bank
IMBODEN, Lawrence.....People's Bank
JONESBORO, Craighead.....Citizens' Bank
JUNCTION, Union.....Citizens' Bank
KINGSLAND, Cleveland
Cleveland County Bank
LITTLE ROCK, Pulaski
Exchange National Bank
LONOKE, Lonoke..Bank of Central Arkansas
LUXORA, Mississippi....Luxora Banking Co.
MAGNOLIA, Columbia.Columbia County Bank
MALVERN, Hot Spring.....Bank of Malvern
MAMMOTH SPRINGS, Fulton
Fulton County Bank
OSCEOLA, Mississippi.....Bank of Osceola
MARIANNA, Lee.....Lee County Bank
MAYNARD, Randolph.....Bank of Maynard
MELBOURNE, Izard.....Bank of Melbourne
MENA, Folk.....Bank of Mena
MONETTE, Craighead.....Bank of Monette
MONTICELLO, Drew.....Monticello Bank
MORRILLTON, Conway...Bank of Morrillton
MOUNTAINHOME, Baxter
Mountainhome Bank
NASHVILLE, Howard..Howard County Bank
NEWPORT, Jackson.....Jackson County Bank
OLA, Yell.....Bank of Ola
OZARK, Franklin.....Arkansas Valley Bank
PARAGOULD, Greene...Greene County Bank
PARIS, Logan.....Bank of Paris
PERRYVILLE, Perry.....Perry County Bank
PIGGOTT, Clay.....Clay County Bank
PINE BLUFF, Jefferson
Merchants & Planters' Bank
POCAHONTAS, Randolph
Randolph County Bank
PORTLAND, Ashley.....Portland Bank
PRESCOTT, Nevada.....Nevada County Bank
RECTOR, Clay.....Bank of Rector
ROGERS, Benton.....Bank of Rogers
RUSSELLVILLE, Pope...Bank of Russellville
SEARCY, White.....People's Bank
SILOAM SPRINGS, Benton...Farmers' Bank
SPRINGDALE, Washington
Farmers' & Merchants Bank
STUTTGART, Arkansas
German-American Bank
TEXARKANA, Miller
State Bank of Texarkana
VANBUREN, Crawford.Crawford County Bank
WALDO, Columbia.....Bank of Waldo
WALDRON, Scott.....Bank of Waldron
WALNUTRIDGE, Lawrence
Lawrence County Bank
WARREN, Bradley
Merchants' & Planters' Bank
WYNNE, Cross.....Cross County Bank
YELLVILLE, Marion.....Bank of Yellville

CALIFORNIA.

ALAMEDA, Alameda.....Bank of Alameda
ALHAMBRA, Los Angeles....Alhambra Bank
ANAHEIM, Orange.Citizens' Bank of Anaheim
ANGELS CAMP, Calaveras
Calaveras County Bank
ANTIOCH, Contra Costa.....Bank of Antioch
ARCATA, Humboldt.....Bank of Arcata
AUBURN, Placer.....Placer County Bank
AZUSA, Los Angeles.....Azusa Valley Bank
BAKERSFIELD, Kern.....Bank of Bakersfield
BENICIA, Solano.....People's Bank
BERKELEY, Alameda
Berkeley Bank of Savings
BIGGS, Butte.....Sacramento Valley Bank
BODIE, Mono.....J. S. Cain
CALISTOGA, Napa.....C. A. Stevens
CAMBRIA, San Luis Obispo
Agency Commercial Bank of San Luis Obispo
CAMPBELL, Santa Clara....Bank of Campbell
CEDARVILLE, Modoc.....Cressler & Bonner
CHICO, Butte.....Bank of Chico
CLOVERDALE, Sonoma...Bank of Cloverdale
COLTON, San Bernardino.First National Bank
COLUSA, Colusa.....Colusa County Bank
CORONA, Riverside.....Citizens' Bank
COVINA, Los Angeles....Covina Valley Bank
CRESCENT CITY, Del Norte
Del Norte County Bank
DIXON, Solano.....Bank of Dixon
DOWNEY, Los Angeles
Los Nietos Valley Bank
DUTCH FLAT, Placer.....W. & P. Nicholls
ELSINORE, Riverside
Consolidated Bank of Elsinore
ESCONDIDO, San Diego..Bank of Escondido
EUREKA, Humboldt..Humboldt County Bank
FALLBROOK, San Diego.....A. J. Clark
FERNDALE, Humboldt.....Ferndale Bank
FOLSOM CITY, Sacramento...J. H. Burnham
FOREST, Sierra.....G. M. Sayles
FOREST HILL, Placer.....M. H. Dodge
FORT BRAGG, Mendocino
Bank of Fort Bragg
FORT JONES, Siskiyou..Carlock Banking Co.
FRESNO, Fresno...Bank of Central California
FULLERTON, Orange...Fruit Growers' Bank
GILROY, Santa Clara.....Bank of Gilroy
GONZALES, Monterey.....Bank of Gonzales
GRASS VALLEY, Nevada.....Citizens' Bank
GRIDLEY, Butte.....Rideout Bank
GUADALOUPE, Santa Barbara
Bank of Guadaloupe
HANFORD, Kings
Farmers & Merchants Bank
HAYWARDS, Alameda.....Bank of Haywards
HEALDSBURG, Sonoma..Bank of Healdsburg
HEMET, Riverside.....Hemet Bank
HOLLISTER, San Benito
Hollister Savings Bank
HUENEME, Ventura.....A. Levy
INDEPENDENCE, Inyo.....Nathan Rhine
IONE, Amador.....J. W. Surface & Son
JACKSON, Amador...Bank of Amador County
LAKEPORT, Lake.....Bank of Lake
LEMOORE, Kings.....Bank of Lemoore
LIVERMORE, Alameda...Bank of Livermore
LODI, San Joaquin.....Bank of Lodi
LOMPOC, Santa Barbara....Bank of Lompoc
LONGBEACH, Los Angeles
Bank of Longbeach
LOS ANGELES, Los Angeles
Merchants National Bank
LOS GATOS, Santa Clara..Bank of Los Gatos
MADERA, Madera
Commercial Bank of Madera
MARTINEZ, Contra Costa..Bank of Martinez
MARYSVILLE, Yuba.....Rideout Bank
MERCED, Merced
Commercial Bank of Merced
MODESTO, Stanislaus....First National Bank
MONROVIA, Los Angeles.First National Bank
MONTEREY, Monterey....Bank of Monterey
MOUNTAIN VIEW, Santa Clara
Bank of Mountain View
NAPA, Napa.....J. H. Goodman & Co.
NATIONAL CITY, San Diego
People's State Bank
NEVADA CITY, Nevada.....Citizens' Bank
NORTH ONTARIO, San Bernardino
Commercial Bank
NORTH SAN JUAN, Nevada....Dan'l Furth
OAKDALE, Stanislaus.....Bank of Oakdale
OAKLAND, Alameda.....California Bank
OCEANSIDE, San Diego...Bank of Oceanside
ONTARIO, San Bernardino
Ontario State Bank
ORANGE, Orange.....Bank of Orange
ORLAND, Glenn.....Bank of Orland
OROVILLE, Butte
Bank of Robinson, Smith & Co.
OXNARD, Ventura.....Bank of Oxnard
PACIFIC GROVE, Monterey....F. C. Smith
PALO ALTO, Santa Clara....Bank of Palo Alto
PASADENA, Los Angeles
San Gabriel Valley Bank
PASO ROBLES, San Luis Obispo
Citizens' Bank
PETALUMA, Sonoma
Wickersham Banking Co.
PLACERVILLE, Eldorado.....A. Mierson
PLEASANTON, Alameda. Bank of Pleasanton
POMONA, Los Angeles..First National Bank
PORTERSVILLE, Tulare.....Pioneer Bank
REDBLUFF, Tehama.Herbert Kraft Co. Bank
REDDING, Shasta.....Bank of Shasta County
REDLANDS, San Bernardino
Union Bank of Redlands
REDWOOD CITY, San Mateo
Bank of San Mateo County
RIVERSIDE, Riverside
Orange Growers' Bank
SACRAMENTO, Sacramento
National Bank of D. O. Mills & Co.
ST. HELENA, Napa....Carver National Bank
SALINAS, Monterey.....Salinas City Bank
SAN BERNARDINO, San Bernardino
Farmers' Exchange Bank
SAN DIEGO, San Diego..First National Bank
SAN FRANCISCO, San Francisco
Bank of California
SAN JACINTO, Riverside
State Bank of San Jacinto
SAN JOSE, Santa Clara...First National Bank
SAN LEANDRO, Alameda
Bank of San Leandro
SAN LUIS OBISPO, San Luis Obispo
Commercial Bank
SAN MATEO, San Mateo....San Mateo Bank
SAN PEDRO, Los Angeles.Bank of San Pedro
SAN RAFAEL, Marin...A. P. Hotaling & Co.
SANTA ANA, Orange.....First National Bank
SANTA BARBARA, Santa Barbara
The Commercial Bank
SANTA CLARA, Santa Clara...Citizens' Bank
SANTA CRUZ, Santa Cruz.....City Bank
SANTA MARIA, Santa Barbara
Bank of Santa Maria
SANTA MONICA, Los Angeles
Bank of Santa Monica
SANTA PAULA, Ventura.First National Bank
SANTA ROSA, Sonoma.....Santa Rosa Bank
SEBASTOPOL, Sonoma...Bank of Sebastopol
SELMA, Fresno.....First National Bank
SONOMA, Sonoma
Sonoma Valley Bank
SONORA, Tuolomne..Tuolomne County Bank
STOCKTON, San Joaquin.First National Bank
SUISUN CITY, Solano.....Bank of Suisun
SUSANVILLE, Lassen.Bank of Lassen County
SUTTER CREEK, Amador....Jackson Dennis
TEHACHAPI, Kern.....Bank of Tehachapi
TOMALES, Marin
The Bank & Trust Co. of Tomales
TULARE, Tulare.....Bank of Tulare
TUSTIN, Orange.....Bank of Tustin
UKIAH, Mendocino.....Bank of Ukiah
VACAVILLE, Solano.....Bank of Vocaville
VALLEJO, Solano...Vallejo Commercial Bank
VALLEY FORD, Sonoma...Dairymen's Bank
VENTURA, Ventura.....Bank of Ventura
VISALIA, Tulare.....Producers' Bank
WATSONVILLE, Santa Cruz
Pajaro Valley Bank
WEAVERVILLE, Trinity
Bank of C. W. Smith
WHEATLAND, Yuba.....Farmers' Bank
WHITTIER, Los Angeles
First National Bank of Whittier
WILLIAMS, Colusa.....Bank of Williams
WILLOW, Glenn.....Bank of Willow
WINTERS, Yolo.....Bank of Winters
WOODLANDS, Yolo.....Bank of Woodland
YREKA, Siskiyou.....Siskiyou County Bank
YUBA CITY, Sutter
Farmers' Co-Operative Union

COLORADO.

AKRON, Washington.....Bank of Akron
ALAMOSA, Conejos.....Bank of Alamosa
ALMA, Park.....Bank of Alma
AMETHYST, Mineral.Tomkins Bros., Bankers
ASPEN, Pitkin.....State Bank of Aspen
BERTHOUD, Larimer.....Bank of Berthoud
BOULDER, Boulder...Boulder National Bank
BRECKENRIDGE, Summit
[illegible]
Cheyenne County Bank
COLORADO SPRINGS, El Paso
Exchange National Bank
CRAIG, Routt.....Bank of Craig
CREEDE, Mineral.....Tomkins Bros.
CRESTED BUTTE, Gunnison
Bank of Crested Butte
CRIPPLE CREEK, Teller...Bi-Metallic Bank
DEL NORTE, Rio Grande..Bank of Del Norte
DELTA, Delta.....First National Bank
DENVER, Arapahoe.....First National Bank
DOLORES, Montezuma.....Joe J. Harris & Co.
DURANGO, La Plata.....Commercial State Bank
EADS, Wells.....Bank of Eads
FAIRPLAY, Park.....Bank of Fairplay
FLORENCE, Fremont.....First National Bank
FORT COLLINS, Larimer
Poudre Valley Bank
FORT LUPTON, Weld.....Fort Lupton Bank
FORT MORGAN, Morgan
State Bank of Fort Morgan
FOWLER, Otero.....Bank of Fowler
GEORGETOWN, Clear Creek
Bank of Clear Creek County
GILLETT, Teller.....Gillett Bank
GLENWOOD SPRINGS, Garfield
First National Bank
GOLDEN, Jefferson.....Woods & Rubey
GOLDFIELD, Teller.....Bank of Goldfield

GRANADA, Prowers
Farmers' & Merchants Bank
GRAND JUNCTION, Mesa
Mesa County State Bank
GREELEY, Weld.....First National Bank
GUNNISON, Gunnison...First National Bank
HOLLY, Prowers.....Bank of Holly
HOLYOKE, Phillips
Farmers' & Merchants Bank
HOOPER, Costilla.....Costilla County Bank
HOTCHKISS, Delta.....Bank of Hotchkiss
IDAHO SPRINGS, Clear Creek
First National Bank
JULESBURG, Sedgwick.....Citizens' Bank
LAJUNTA, Otero.....First National Bank
LAKE CITY, Hinsdale
Miners & Merchants Bank
LAMAR, Prowers.....First National Bank
LAS ANIMAS, Bent.....Bent County Bank
LEADVILLE, Lake..American National Bank
LITTLETON, Arapahoe.The Bank of Littleton
LONGMONT, Boulder
Farmers' National Bank
LOVELAND, Larimer..Larimer County Bank
MANCOS, Montezuma.....Geo. Bauer
MANZANOLA, Otero.....J. N. Beaty & Co.
MEEKER, Rio Blanco.....Bank of Meeker
MONTEVISTA, Rio Grande
Bank of Montevista
MONTROSE, Montrose..Western Slope Bank
NEW WINDSOR, Weld....Weld County Bank
OURAY, Ouray....Miners' & Merchants' Bank
PITKIN, Gunnison.....Pitkin Bank
PUEBLO, Pueblo...Mercantile National Bank
RICO, Dolores.....Rico State Bank
RIDGWAY, Ouray.....Bank of Ridgway
RIFLE, Garfield.....Bank of Rifle
ROCKYFORD, Otero
Farmers' & Merchants Bank
SAGUACHE, Saguache.Saguache County Bank
SALIDA, Chaffee.....First National Bank
SHERIDAN LAKE, Kiowa.....Citizens' Bank
SILVERTON, San Juan...First National Bank
STEAMBOAT SPRINGS, Routt
Bank of Steamboat Springs
STERLING, Logan.....Logan County Bank
TELLURIDE, San Miguel.First National Bank
TRINIDAD, Las Animas
Trinidad National Bank
VICTOR, Teller.....Bank of Victor
WALSENBURG, Huerfano
The Walsen's Banking Co.
WESTCLIFFE, Custer
Hy. H. Tompkins & Co.
WRAY, Yuma.....Bank of W. C. Grigsby
YUMA, Yuma.....Bank of Yuma

CONNECTICUT.

ANSONIA, New Haven
Ansonia National Bank
BRANFORD, New Haven,
Branford Savings Bank
BRIDGEPORT, Fairfield...City National Bank
BRISTOL, Hartford....Bristol National Bank
BROOKLYN, Windham
Brooklyn Savings Bank
CANAAN, Litchfield.....National Iron Bank
CHESTER, Middlesex...Chester Savings Bank
CLINTON, Middlesex..Clinton National Bank
COLCHESTER, New London
Colchester Savings Bank
COLLINSVILLE, Hartford
The Canton Trust Co.
CROMWELL, Middlesex
Cromwell Dime Savings Bank
DANBURY, Fairfield
National Pahquioque Bank
DANIELSON, Windham
Windham County National Bank
DEEPRIVER, Middlesex
Deepriver National Bank
DERBY, New Haven
Birmingham National Bank
EAST HADDAM, Middlesex
National Bank of New England
ESSEX, Middlesex.....Saybrook Bank
FALLS VILLAGE, Litchfield
National Iron Bank
FARMINGTON, Hartford
Farmington Savings Bank
GREENWICH, Fairfield
Greenwich T. L. & De. Co.
GUILFORD, New Haven
Guilford National Bank
HARTFORD, Hartford
Farmers' & Merchants National Bank
HIGGANUM, Middlesex
Higganum Savings Bank
JEWETT CITY, New London
Jewett City Savings Bank
KENSINGTON, Hartford
Berlin Savings Bank
LAKEVILLE, Litchfield
Salisbury Savings Society
LITCHFIELD, Litchfield.First National Bank
MERIDEN, New Haven
Meriden National Bank
MIDDLETOWN, Middlesex
Middletown National Bank
MILFORD, New Haven
Milford Savings Bank
MOODUS, Middlesex...Moodus Savings Bank
MOOSUP, Windham.....E. E. Salisbury
MYSTIC, New London
Mystic River National Bank
NAUGATUCK, New Haven
Naugatuck National Bank
NEW BRITAIN, Hartford
New Britain National Bank
NEW CANAAN, Fairfield.First National Bank
NEW HARTFORD, Litchfield
New Hartford Savings Bank
NEW HAVEN, New Haven
First National Bank
NEW LONDON, New London....Union Bank
NEW MILFORD, Litchfield
First National Bank
NEWTOWN, Fairfield
Newtown Savings Bank
NORFOLK, Litchfield..Norfolk Savings Bank
NORWALK, Fairfield
Fairfield County National Bank
NORWICH, New London
Merchants' National Bank
PORTLAND, Middlesex..First National Bank
PUTNAM, Windham.....First National Bank
RIDGEFIELD, Fairfield..First National Bank
ROCKVILLE, Tolland....First National Bank
SEYMOUR, New Haven
Valley National Bank
SHELTON, Fairfield....Shelton Savings Bank
SOUTHINGTON, Hartford
Southington National Bank
SOUTH NORWALK, Fairfield
City National Bank
SOUTHPORT, Fairfield
Southport National Bank
STAFFORD SPRINGS, Tolland
First National Bank
STAMFORD, Fairfield
Stamford National Bank
STONINGTON, New London
First National Bank
SUFFIELD, Hartford.....First National Bank
THOMASTON, Litchfield
Thomaston National Bank
THOMPSONVILLE, Hartford
Thompsonville Trust Co.
TOLLAND, Tolland..Savings Bank of Tolland
TORRINGTON, Litchfield
Brooks National Bank
WALLINGFORD, New Haven
WATERBURY, New Haven
First National Bank
WATERTOWN, Litchfield
Watertown Savings Bank
WESTPORT, Fairfield....First National Bank
WILLIMANTIC, Windham
Windham National Bank
WINDSOR LOCKS, Hartford
Windsor Locks Savings Bank
WINSTED, Litchfield.....First National Bank
WOODBURY, Litchfield
Woodbury Savings Bank

DELAWARE.

DELAWARE CITY, Newcastle
Delaware City National Bank
DELMAR, Sussex.....Bank of Delmar
DOVER, Kent...First National Bank of Dover
FREDERICA, Kent.....First National Bank
GEORGETOWN, Sussex.....Farmers' Bank
HARRINGTON, Kent....First National Bank
LAUREL, Sussex
Sussex Tr. Title & Safe Dep. Co.
LEWES, Sussex.....Lewes National Bank
MIDDLETOWN, Newcastle
Citizens' National Bank
MILFORD, Kent.....First National Bank
NEWARK, Newcastle
National Bank of Newark
NEWPORT, Newcastle
Newport National Bank
ODESSA, Newcastle
Newcastle County National Bank
SEAFORD, Sussex.....First National Bank
SMYRNA, Kent
Fruit Growers' National Bank
WILMINGTON, Newcastle
National Bank of Wilmington & Brandywine

DISTRICT OF COLUMBIA.

ANACOSTIA.....Anacostia Bank
GEORGETOWN
Farmers' & Merchants National Bank
WASHINGTON.....Second National Bank

FLORIDA.

APALACHICOLA, Franklin
Capital City Bank
ARCADIA, De Soto.....First National Bank
AVONPARK, De Soto.....Bank of Avonpark
BARTOW, Polk...Polk County National Bank
BRAIDENTOWN, Manatee..Bank of Manatee
CHIPLEY, Washington.....Dekle & Co.
COCOA, Brevard..Brevard County State Bank
DADE CITY, Pasco....Bank of Pasco County
DAYTONA, VOLUSIA.....Merchants' Bank
DELAND, Volusia.....Volusia County Bank
EUSTIS, Lake.....W. S. McClelland
FERNANDINA, Nassau..First National Bank
FT. MEADE, Polk...State Bank of Ft. Meade
GAINESVILLE, Alachua.First National Bank
JACKSONVILLE, Duval
National Bank of Jacksonville
JASPER, Hamilton.....Blackwell Banking Co.
KEY WEST, Monroe.....First National Bank
LAKE CITY, Columbia.....Commercial Bank
LAKELAND, Polk.....Lakeland Bank
LEESBURG, Lake
Leesburg & Co. State Bank
LIVEOAK, Suwanee.....Liveoak Bank
MADISON, Madison.....Bank of Madison
MARIANNA, Jackson.....W. J. Daniel & Co.
MELBOURNE, Brevard
Melbourne State Bank
MIAMI, Dade.....Bank of Bay Biscayne
MONTICELLO, Jefferson
Jefferson County State Bank
OCALA, Marion.....Munroe & Chambliss
ORLANDO, Orange....State Bank of Orlando
PALATKA, Putnam....Putnam National Bank
PALMETTO, Manatee
Manatee County State Bank
PENSACOLA, Escambia..First National Bank
PUNTA GORDA, De Soto..Punta Gorda Bank
QUINCY, Gadsden.....Quincy State Bank
ST. AUGUSTINE, Saint John
First National Bank
ST. PETERSBURG, Hillsboro
St. Petersburg State Bank
SANFORD, Orange.....First National Bank
STARKE, Bradford.....Bradford County Bank
TALLAHASSEE, Leon...First National Bank
TAMPA, Hillsboro.....First National Bank
TITUSVILLE, Brevard
Indian River State Bank
W. PALMBEACH, Dade
Dade County State Bank

GEORGIA

ABBEVILLE, Wilcox.....Citizens' Bank
ACWORTH, Cobb.....S. Lemon Banking Co.
ADAIRSVILLE, Bartow...Bank of Adairsville
ADEL, Berrien.....Bank of Adel
ALBANY, Dougherty.....Commercial Bank
AMERICUS, Sumter.....Bank of Commerce
ARLINGTON, Calhoun.....Bank of Arlington
ASHBURN, Worth.....Ashburn Bank
ATHENS, Clarke.....National Bank of Athens
ATLANTA, Fulton.....Atlanta National Bank
AUGUSTA, Richmond..Georgia Railroad Bank
BAINBRIDGE, Decatur.....People's Bank
BARNESVILLE, Pike
New South Savings Bank
BAXLEY, Appling.....Baxley Banking Co.
BLACKSHEAR, Pierce.....Blackshear Bank
BLAKELY, Early.....Bank of Blakely
BLUE RIDGE, Fannin..The Blue Ridge Bank
BOSTON, Thomas.....M. R. Mallette
BRUNSWICK, Glynn
National Bank of Brunswick
BUENAVISTA, Marion
Buenavista L. & S. Bank
BUFORD, Gwinnett.....Bank of Buford
BUTLER, Taylor.....Bank of Butler
CAIRO, Thomas.....Cairo Banking Co.
CALHOUN, Gordon.....Bank of Calhoun
CAMILLA, Mitchell.....Bank of Camilla
CANTON, Cherokee.....Bank of Canton
CARROLLTON, Carroll..First National Bank
CARTERSVILLE, Bartow
Bank of Cartersville
CEDARTOWN, Polk.....Commercial Bank
CHIPLEY, Harris.....Bank of Chipley
COCHRAN, Pulaski.....Cochran Banking Co.
COLUMBUS, Muscogee..Third National Bank
COMER, Madison.....The Comer Bank
CONYERS, Rockdale.....Jno. H. Almand
CORDELE, Dooly
Bank of Wight & Weslosky Co.
CORNELIA, Habersham.....Cornelia Bank
COVINGTON, Newton.....Clark Banking Co.
CRAWFORDVILLE, Taliaferro
Bank of Crawfordville
CULLODEN, Monroe.....Bank of Culloden
CUTHBERT, Randolph.....Bank of Cuthbert
DALLAS, Paulding.....Bank of Dallas
DALTON, Whitfield....C. L. Hardwick & Co.
DARIEN, McIntosh.....Darien Bank
DAWSON, Terrell.....Dawson National Bank
DEMOREST, Habersham...C. E. Hendrickson
DOUGLAS, Coffee.....Union Banking Co.
DOUGLASVILLE, Douglass
Douglasville Banking Co.
DUBLIN, Laurens.....Laurens Banking Co.
EASTMAN, Dodge
Merchants' & Farmers' Bank
EATONTON, Putnam
Putnam County Banking Co.
ELBERTON, Elbert
Elberton Loan & Savings Bank
ELLAVILLE, Schley
Ellaville Agency Bank of Southwestern Georgia
FAIRBURN, Campbell.....W. T. Roberts
FAYETTEVILLE, Fayette
Bank of Fayetteville
FITZGERALD, Irwin
Merchants & Planters' Bank
FLOVILLA, Butte.....W. B. [illegible]
FORSYTH, Monroe.....Bank of Forsyth
FT. GAINES, Clay.....Bank of Ft. Gaines
FT. VALLEY, Houston.....Exchange Bank
GAINESVILLE, Hall.....State Banking Co.
GREENSBORO, Greene.....Armor Bros.
GREENVILLE, Meriwether
Greenville Banking Co.
GRIFFIN, Spalding.....City National Bank
HARMONY GROVE, Jackson
Northeastern Banking Co.
HARTWELL, Hart.....Hartwell Bank
HAWKINSVILLE, Pulaski....Planters' Bank
HAZZLEHURST, Appling.....Citizens' Bank
HOGANSVILLE, Troup
Merchants & Farmers' Bank
JACKSON, Butts.....Jackson Banking Co.
JEFFERSON, Jackson...Jefferson Banking Co.
JESUP, Wayne
Merchants & Farmers' Savings Bank
LAFAYETTE, Walker.....Bank of Lafayette
LAGRANGE, Troup
Lagrange Banking & Trust Co.
LAVONIA, Franklin.....Bank of Lavonia
LAWRENCEVILLE, Gwinnett
Bank of Lawrenceville
LEXINGTON, Oglethorpe
Bank of Lexington
LOUISVILLE, Jefferson....Bank of Louisville
LUMPKIN, Stewart...Bank of Stewart County
McDONOUGH, Henry.Bank of Henry County
McRAE, Telfair.....Merchants Bank
MACON, Bibb.....American National Bank
MADISON, Morgan....Morgan County Bank
MARIETTA, Cobb
Marietta Trust & Banking Co.
MARSHALLVILLE, Macon.....M. S. Ware
MAYSVILLE, Banks.....H. & T. [illegible]
MILLEDGEVILLE, Baldwin
Merchants' & Farmers' Bank
MILLEN, Screven.....Bank of Millen
MOLINA, Pike.....Bank of Molina
MONROE, Walton.....Bank of Monroe
MONTEZUMA, Macon.....J. F. Lewis & Son
MONTICELLO, Jasper....Bank of Monticello
MORGAN, Calhoun.....J. J. Beck
MOULTRIE, Colquitt...Moultrie Banking Co.
NASHVILLE, Berrien..The Bank of Nashville
NEWNAN, Coweta.....Newnan Banking Co.
OCILLA, Irwin.....Bank of Ocilla
OGLETHORPE, Macon...Bank of Oglethorpe
PELHAM, Mitchell.....Hand Trading Co.
PERRY, Houston.Perry Loan & Savings Bank
POULAN, Worth.....Bank of Poulan
QUITMAN, Brooks
Merchants' & Farmers' Bank
REYNOLDS, Taylor....Reynolds Banking Co.
RICHLAND, Stewart.....Bank of Richland
ROCHELLE, Wilcox.....Bank of Rochelle
ROME, Floyd.....Exchange Bank
RUTLEDGE, Morgan.....Bank of Rutledge
SANDERSVILLE, Washington
Warthen & Irwin
SAVANNAH, Chatham
Merchants' National Bank
SENOIA, Coweta
Farmers' & Merchants' Bank
SHARON, Taliaferro.....Kendrick's Bank
SHELLMAN, Randolph.Shellman Banking Co.
SOCIAL CIRCLE, Walton
Bank of Social Circle
SPARTA, Hancock.....Bank of R. A. Graves
STATESBORO, Bulloch...Bank of Statesboro
SUMMERVILLE, Chattooga
Bank of Commerce
SWAINSBORO, Emanuel
Bank of Swainsboro
SYLVESTER, Worth...Sylvester Banking Co.
TALBOTTON, Talbot.....People's Bank
TALLAPOOSA, Haralson.....Citizens' Bank
TENNILLE, Washington
Farmers' & Merchants Bank
THOMASTON, Upson
Farmers & Merchants Bank
THOMASVILLE, Thomas
Bank of Thomasville
THOMSON, McDuffie.....Bank of Thomson
TIFTON, Berrien.....Bank of Tifton
TOCCOA, Habersham.....Toccoa Banking Co.
UNADILLA, Dooly.....Unadilla Bank
UNIONPOINT, Greene...Bank of Unionpoint
VALDOSTA, Lowndes
Merchants' Bank of Valdosta
VIENNA, Dooly
Bank of Vienna
VILLA RICA, Carrol.....Bank of Villa Rica
WARRENTON, Warren...Bank of Warrenton
WASHINGTON, Wilkes
Washington Loan & Banking Co.
WAYCROSS, Ware.....Bank of Waycross
WAYNESBORO, Burke
Citizens' Bank of Waynesboro
WESTPOINT, Troup..The Bank of Westpoint
WINDER, Jackson.....Winder Banking Co.
WRIGHTSVILLE, Johnson
Bank of Wrightsville

HAWAIIAN ISLAND.

HONOLULU, Oahu.....Bank of Hawaii

IDAHO.

BLACKFOOT, Bingham
D. W. Standrod & Co.
BOISE, Ada.....Boise City National Bank
CALDWELL, Canyon.....First National Bank
GENESEE, Latah.....First Bank of Genesee
GRANGEVILLE, Idaho..Bank of Grangeville
HAILEY, Blaine.....First National Bank
IDAHO CITY, Boise.....Boise County Bank
IDAHO FALLS, Bingham.Bank of Idaho Falls
KENDRICK, Latah.....Kendrick State Bank
LEWISTON, Nez Perces
Lewiston National Bank
MALAD CITY, Oneida...J. N. Ireland & Co.
MONTPELIER, Bear Lake
Bank of Montpelier
MOSCOW, Latah.....First National Bank
MOUNTAIN HOME, Elmore
Citizens' State Bank
MURRAY, Shoshone....Bank of North Idaho
NAMPA, Canyon.....Bank of Nampa
OROFINO, Shoshone....Orofino Banking Co.
PAYETTE, Canyon.....Payette Valley Bank
POCCATELLO, Bannock..First National Bank
RATHDRUM, Kootenai.....Exchange Bank
ST. ANTHONY, Fremont
Bank of St. Anthony
SALMON, Lemhi.....Langsdorf & Co.
SALUBRIA, Washington.....People's Bank
WALLACE, Shoshone....First National Bank
WARDNER, Shoshone.....Weber Bank
WEISER, Washington.....Bank of Weiser

ILLINOIS.

ABINGDON, Knox.....J. Mosser & Co.
ADAIR, McDonough.....Bank of Adair
ALBANY, Whiteside.....C. A. Olds & Co.
ALBION, Edwards..Stewart, Emmerson & Co.
ALEDO, Mercer.....Citizens' Bank
ALEXIS, Warren.....First National Bank
ALLERTON, Vermilion.....Allerton Bank
ALPHA, Henry.....Alpha Exchange Bank
[illegible] Hogan
[illegible] Bank
ALTONA, Knox.....Bank of Altona
AMBOY, Lee.....Amboy Bank
ANCHOR, McLean.....Anchor Bank
ANNA, Union.....The Anna National Bank
ANNAWAN, Henry.....Bank of Annawan
ANTIOCH, Lake.....Bank of Antioch
APPLE RIVER, ———
Bank of Apple River
BANKERS——SIX April 9 Child—6
ARCOLA, Douglas.....First National Bank
ARENZVILLE, Cass.....People's Bank
ARGENTA, Macon.....S. Gerber & Son
ARMINGTON, Tazewell.....E. F. Verry
ARMSTRONG, Vermilion.....Goodwine Bank
ARROWSMITH, McLean..McClure & Taylor
ARTHUR, Moultrie
First National Bank of Arthur
ASHKUM, Iroquois.....Ashkum Bank
ASHLAND, Cass.....Skiles, Rearick & Co.
ASHLEY, Washington.....Centennial Bank
ASHTON, Lee.....Ashton Bank
ASSUMPTION, Christian...Illinois State Bank
ASTORIA, Fulton.....W. H. Scrip P. S. Bank
ATHENS, Henard.....Lee Kincaid
ATKINSON, Henry.....Atkinson Bank
ATLANTA, Logan.....Atlanta National Bank
ATWOOD, Piatt.....Atwood Bank
AUBURN, ———.....Farmers' State Bank
AUGUSTA, Hancock.....Augusta Bank
AURORA, Kane
German-American National Bank
AUSTIN, Cook.....Austin State Bank
AVA, Jackson.....Exchange Bank
AVON, Fulton.....Tompkins' Bank
BARRINGTON, Cook.....Barrington Bank
BARRY, Pike.....Exchange Bank
BATAVIA, Kane.....First National Bank
BEARDSTOWN, Cass.....First State Bank
BEASON, Logan.....Bank of Beason
BEECHER, Will.....Bank of Beecher
BELLEVILLE, Saint Clair
First National Bank
BELLFLOWER, McLean.....Exchange Bank
BELVIDERE, Boone.....First National Bank
BEMENT, Piatt.....H. L. Timmons & Co.
BENSON, Woodford.....First State Bank
BENTON, Franklin.....Benton State Bank
BERWICK, Warren.....Farmers' State Bank
BETHANY, Moultrie.....Exchange Bank
BIGGSVILLE, Henderson.First National Bank
BLANDINSVILLE, McDonough
Huston & McCord
BLOOMINGTON, McLean.....People's Bank
BLUE ISLAND, Cook.....Commercial Bank
BLUEMOUND, Macon..Brown, Ayars & Co.
BLUFFS, Scott.....Bank of Bluffs
BOWEN, Hancock.....Farmers' Bank
BRACEVILLE, Grundy.....People's Bank
BRADFORD, Stark.....Phenix Banking Co.
BRAIDWOOD, Will.....Felton, Odell & Co.
BREESE, Clinton.....Bank of Breese
BRIDGEPORT, Lawrence
Bank of Bridgeport
BRIGHTON, Macoupin..Blodget Bros. & Co.
BRIMFIELD, Peoria.....Exchange Bank
BROADLANDS, Champaign
Bank of Broadlands
BROCTON, Edgar.....Brocton Bank
BUCKLEY, Iroquois.....Buckley Bank
BUDA, Bureau.....Buda Bank
BUFFALO, Sangamon.....Buffalo Bank
BUNKERHILL, Macoupin...Belt Bros. & Co.
BUSHNELL, McDonough.First National Bank
BYRON, Ogle....Farmers & Merchants Bank
CABERY, Ford.....Bank of Cabery
CAIRO, Alexander.....City National Bank
CAMARGO, Douglas....Bragg & Jeffers, Bkrs.
CAMBRIDGE, Henry.Farmers National Bank

ILLINOIS.

CAMPBELL HILL, Jackson
Bank of Campbell Hill
CAMPPOINT, Adams.....People's Bank
CAMPUS, Livingston.....Walsh Bros.
CANTON, Fulton.....First National Bank
CAPRON, Boone.....Capron Bank
CARBONDALE, Jackson..Jackson State Bank
CARLINVILLE, Macoupin
Banking House of C. H. C. Anderson
CARLOCK, McLean.....Farmers' Bank
CARLYLE, Clinton.....First National Bank
CARMI, White.....National Bank of Carmi
CARRIERS MILLS, Saline
Saline County Bank
CARROLLTON, Greene..The Carrollton Bank
CARTERVILLE, Williamson
Bank of Carterville
CARTHAGE, Hancock.....Exchange Bank
CASEY, Clark.....Casey Bank
CEDARVILLE, Stephenson....Henry Richart
CENTRALIA, Marion...Merchants State Bank
CERRO GORDO, Piatt
State Bank of Cerro Gordo
CHADWICK, Carroll.....Bank of Chadwick
CHAMPAIGN, Champaign
Champaign National Bank
CHANDLERVILLE, Cass
Conover, Skiles & Mertz
CHAPIN, Morgan.....Chapin State Bank
CHARLESTON, Coles..Charleston State Bank
CHATHAM, Sangamon...Caldwell State Bank
CHATSWORTH, Livingston
Commercial National Bank
CHEBANSE, Iroquois.....Bank of Chebanse
CHENOA, McLean.....State Bank of Chenoa
CHESTER, Randolph.....First State Bank
CHESTERFIELD, Macoupin
Bank of Chesterfield
CHICAGO, Cook
First National Bank of Chicago
CHICAGO HEIGHTS, Cook.Bank of Chicago
CHILLICOTHE, Peoria
Truitt, Matthews & Co.
CHRISMAN, Edgar...State Bank of Chrisman
CISCO, Piatt.....M. Cronniger & Co.
CISSNAPARK, Iroquois...Young & Hamilton
CLAY CITY, Clay.....Clay City Banking Co.
CLAYTON, Adams.....Bartlett & Wallace
CLIFTON, Iroquois.....Bank of Clifton
CLINTON, Dewitt
Dewitt County National Bank
COAL CITY, Grundy.....Bank of Coal City
COBDEN, Union.....Security Bank
COFFEEN, Montgomery
American Exchange Bank
COLCHESTER, McDonough
Bank of Colchester
COLETA, Whiteside.....Ackerman & Garwick
COLFAX, McLean.....J. W. Arnold & Co.
COLLINSVILLE, Madison
State Bank of Collinsville
COLLISON, Vermilion.....People's Bank
COMPTON, Lee.....Farmers & Traders Bank
COOKSVILLE, McLean...Bank of Cooksville
CORNELL, Livingston.....Bank of Cornell
COULTERVILLE, Randolph
Bank of Coulterville
COWDEN, Shelby.....Bank of Cowden
CREAL SPRINGS, Williamson.Citizens' Bank
CRESCENT CITY, Iroquois
Bank of Crescent City
CRESTON, Ogle.....Robbins' Exchange Office
CROPSEY, McLean....Bank of H. L. Barnes
CROSSVILLE, White.....A. M. Stum's Bank
CUBA, Fulton.....Bank of Cuba
CULLOM, Livingston.....H. G. Steinman
DALLAS CITY, Hancock..Bank of Dallas City
DALTON CITY, Moultrie...Dalton City Bank
DANFORTH, Iroquois.....Bank of Danforth
DANVERS, McLean.....P. H. Vance & Son
DANVILLE, Vermilion.Palmer National Bank
DAVIS, Stephenson.....Farmers' Bank
DECATUR, Macon.....Citizens National Bank
DEERCREEK, Tazewell
Louis A. Buchner & Co.
DEKALB, Dekalb.....Dekalb National Bank
DELAND, Piatt.....State Bank of Deland
DELAVAN, Tazewell
Tazewell County National Bank
DES PLAINES, Cook....Bank of Des Plaines
DIVERNON, Sangamon.....Divernon Bank
DIXON, Lee.....City National Bank
DONGOLA, Union.....Bank of Dongola
DONOVAN, Iroquois.....Bank of Donovan
DOWNERS GROVE, Dupage
Farmers & Merchants Bank
DUNDEE, Kane.....Dundee Bank
DUNLAP, Peoria.....Dunlap Bank
DUQUOIN, Perry.....Exchange Bank
DURAND, Winnebago.....Citizens' Bank
DWIGHT, Livingston.....Bank of Dwight
EARLVILLE, LaSalle....First National Bank
EAST DUBUQUE, Jo Daviess
E. Dubuque Savings Bank
EAST LYNN, Vermilion.....Bank of Lynn
EASTON, Mason.....Bank of Easton
EAST ST. LOUIS, Saint Clair
Southern Illinois National Bank
EDELSTEIN, Peoria.....R. L. Houghton
EDINBURG, Christian.....B. A. Turner
EDWARDSVILLE, Madison
First National Bank
EFFINGHAM, Effingham
Eversman, Wood & Engbring
ELBURN, Kane.....Bank of Elburn
ELDORADO, Saline.....Bank of Eldorado
ELGIN, Kane.....First National Bank
ELIZABETH, Jo Daviess
Elizabeth Exchange Bank
ELIZABETHTOWN, Hardin.Warford's Bank
ELKHART, Logan.....Bank of Elkhart
ELLIOTT, Ford.....W. A. Cameron
ELLISVILLE, Fulton.....Bank of Ellisville
ELLSWORTH, McLean....Bank of Ellsworth
ELMHURST, Dupage.....Bank of H. L. Glos
ELMWOOD, Peoria....Clinch, Schenk & Lott
ELPASO, Woodford.....First National Bank
EMDEN, Logan.....Farmers Bank
EMINGTON, Livingston...Bank of Emington
ENFIELD, White.....J. E. Willis
EQUALITY, Gallatin.....Bank of Equality
ERIE, Whiteside.....Bank of Erie
ESSEX, Kankakee.....F. W. Swift
EUREKA, Woodford.....Farmers' Bank
EVANSTON, Cook.....Citizens' Bank
EVANSVILLE, Randolph..Bank of Evansville
FAIRBURY, Livingston.....Fairbury Bank
FAIRFIELD, Wayne.....First National Bank
FAIRLAND, Douglas.Fairland Exchange Bank
FAIRMOUNT, Vermilion...Porterfield's Bank
FAIRVIEW, Fulton.....Fairview Banking Co.
FARINA, Fayette.....C. W. Maxon
FARMER CITY, Dewitt
Jno. Weedman National Bank
FARMERSVILLE, Montgomery
Farmersville Bank
FARMINGTON, Fulton
Littlewood & Steenburg
FILLMORE, Montgomery.....Bliss & Allen
FINDLAY, Shelby
Merchants & Farmers Bank
FISHER, Champaign....F. B. Vennum's Bank
FITHIAN, Vermilion
FLANAGAN, [illegible]
FLORA, Clay.....First National Bank
FOOSLAND, Champaign....Bank of Foosland
FOREST CITY, Mason.....Forest City Bank
FORREST, Livingston.....S. A. Hoyt & Co.
FORRESTON, Ogle.....Bank of Forreston
FRANKFORT STATION, White
Exchange Bank
FRANKLIN, Morgan
Farmers & Merchants Bank
FRANKLIN GROVE, Lee
Franklin Grove Bank
FREEPORT, Stephenson.First National Bank
FULTON, Whiteside.....Fulton Bank
GALATIA, Saline.....Bank of Galatia
GALENA, Jo Daviess
Merchants National Bank
GALESBURG, Knox
Farmers' & Mechanics Bank
GALVA, Henry First National Bank
GARDNER, Grundy.....Exchange Bank
GARRETT, Douglas.....Bank of Garrett
GENESEO, Henry.....First National Bank
GENEVA, Kane.....Bank of Geneva
GENOA, Dekalb.....Exchange Bank
GEORGETOWN, Vermilion
First National Bank
GIBSON CITY, Ford.Mattinson, Wilson & Co.
GIFFORD, Champaign.....E. J. Morse & Son
GILLESPIE, Macoupin.....Bank of Gillespie
GILMAN, Iroquois.....Gilman Bank
GIRARD, Macoupin.....Bank of Girard
GOLCONDA, Pope...Pope County State Bank
GOLDEN, Adams....People's Exchange Bank
GOOD HOPE, McDonough
Bank of Good Hope
GRAFTON, Jersey.....Grafton Bank
GRANDRIDGE, Lasalle...Bank of Grandridge
GRANITE, Madison
Granite City National Bank
GRANTPARK, Kankakee
The Yellowhead Bank
GRAY'S LAKE, Lake
Merchants & Farmers Bank
GRAYVILLE, White.....First National Bank
GREENFIELD, Greene.....Sheffield & Co
GREENUP, Cumberland.....Louis C. Feltner
GREEN VALLEY, Tazewell
Green Valley Bank
GREENVIEW, Menard.....H. H. Marbol l
GREENVILLE, Bond
Bond State Bank of Hoiles & Son
GRIDLEY, McLean....State Bank of Gridley
GRIGGSVILLE, Pike
Griggsville National Bank
GROVE CITY, Christian.....Exchange Bank
GUTHRIE, Ford.....Grain Belt Bank
HAMILTON, Hancock
Dighton & Thompson
[illegible].....Kane County Bank
HANOVER, Jo Daviess..Hanover Union Bank
HARDIN, Calhoun...Bank of Calhoun County
HARRISBURG, Saline...First National Bank
HARVARD, McHenry.....Harvard Bank
HARVEL, Montgomery.....Harvel Bank
HARVEY, Cook.....Bank of Harvey
HAVANA, Mason.....Mason County Bank
HEBRON, McHenry.....Bank of Hebron
HENNEPIN, Putnam...Putnam County Bank
HENRY, Marshall.....First National Bank
HERRIN, Williamson....First National Bank
HERSCHER, Kankakee.....Exchange Bank
HEYWORTH, McLean..Heyworth State Bank
HIGHLAND, Madison.....Highland Bank
HIGHLAND PARK, Lake
Highland Park Bank
HILLSBORO, Montgomery
Hillsboro National Bank
HINCKLEY, Dekalb.....H. D. Wagner & Co.
HINDSBORO, Douglas
First National Bank of Hindsboro
HOLCOMB, Ogle.....Exchange Bank
HOMER, Champaign.....Citizens' Bank
HOOPESTON, Vermilion
Hamilton & Cunningham
HOPEDALE, Tazewell.....Hopedale Bank
HUDSON, McLean.....Hudson Bank
HUME, Edgar.....Hughes Bank
HUNTLEY, McHenry
Farmers' Exchange Bank
HUTSONVILLE, Crawford
Hutsonville Bank
ILLIOPOLIS, Sangamon.Farmers' State Bank
IPAVA, Fulton.....Bank of Ipava
IRVING, Montgomery.....Bank of Irving
IUKA, Marion.....G. E. Daniels
IVESDALE, Champaign.....Dighton & Miller
JACKSONVILLE, Morgan
Jacksonville National Bank
JERSEYVILLE, Jersey
National Bank of Jerseyville
JOLIET, Will.....Joliet National Bank
JONESBORO.....Union Bank of Jonesboro
JOY, Mercer.....Farmers' Bank
KANE, Greene.....S. F. Greene & Co.
KANKAKEE, Kankakee..City National Bank
KANSAS, Edgar.....First National Bank
KEITHSBURG, Mercer.....Farmers' Bank
KENNEY, Dewitt.....Bank of Kenney
KEWANEE, Henry....Union National Bank
KINGS, Ogle.....Farmers' Bank
KINGSTON, Dekalb.....M. W. Cole
KINMUNDY, Marion
Farmers' and Merchants' Bank
KIRKLAND, Dekalb.....Bank of Kirkland
KIRKWOOD, Warren....First National Bank
KNOXVILLE, Knox.....J. M. Nisley
LACON, Marshall.....First National Bank
LADD, Bureau.....Farmers and Miners' Bank
LAFAYETTE, Stark.....Bailey & Beecher
LAGRANGE, Cook.....Lagrange State Bank
LAHARPE, Hancock..Hungate, Ward & Co.
LAMOILLE, Bureau.....Norris & Woods
LANARK, Carroll.....Exchange Bank
LA PLACE, Piatt.....J. S. McCord & Co.
LAROSE, Marshall.....Larose Bank
LA SALLE, La Salle.....State Bank
LATHAM, Logan.....Bank of Latham
LAWRENCEVILLE, Lawrence
First National Bank
LEAF RIVER, Ogle.....Leaf River Bank
LEBANON, Saint Clair...Eisenmayer's Bank
LELAND, Lasalle.....Leland Bank
LENA, Stephenson.....The Citizens' Bank
LEROY, McLean.....Citizens' Bank
LEWISTOWN, Fulton
Lewistown National Bank
LEXINGTON, McLean
State Bank of Lexington
LIBERTYVILLE, Lake....Lake County Bank
LINCOLN, Logan.....First National Bank
LITCHFIELD, Montgomery
First National Bank
LITTLE YORK, Warren.Bank of Little York
LOAMI, Sangamon.....Loami Bank
LOCKPORT, Will.....Exchange Bank
LODA, Iroquois.....A. Goodell & Sons Co.
LONDON MILLS, Fulton
Bank of London Mills
LONGVIEW, Champaign.....Longview Bank
LOSTANT, Lasalle.....Farmers' Bank
LOUISVILLE, Clay
Farmers and Merchants' Bank
LOVINGTON, Moultrie
Shepherd National Bank
LUDLOW, Champaign.....Bank of Ludlow
M'HENRY, McHenry.....Bank of McHenry
M'LEAN, McLean.....C. C. Aldrich & Son
M'LEANSBORO, Hamilton
Hamilton County Bank
MACKINAW, Tazewell.....Mackinaw Bank
MACOMB, McDonough.....Bank of Macomb
MACON, Macon.....R. H. Woodcock & Co.
MAHOMET, Champaign.....Mahomet Bank
MALTA, Dekalb.....Bank of Malta
MANCHESTER, Scott
Farmers and Traders' Bank
MANHATTAN, Will.....Manhattan Bank
MANITO, Mason...People's Bank of Manito
MANSFIELD, Piatt..State Bank of Mansfield
MANTENO, Kankakee...Citizens' State Bank
MAPLEPARK, Kane
Bank of E. P. Robertson & Co.
MAQUON, Knox.....Bank of Wm. Swigart
MARENGO, McHenry...First National Bank
MARION, Williamson.....Bank of Marion
MARISSA, Saint Clair.....Bank of Marissa
MAROA, Macon.....Citizens' Bank
MARSEILLES, Lasalle...First National Bank
MARSHALL, Clark...Dulaney National Bank
MARTINSVILLE, Clark.....Exchange Bank
MASCOUTAH, Saint Clair....Gust. J. Scheve
MASON CITY, Mason...Farmers' State Bank
MATTOON, Coles.Mattoon State Savings Bank
MAZON, Grundy.....Peoples' Bank of Mazon
MECHANICSBURG, Sangamon
A. T. Thompson & Co.
MEDIA, Henderson.....Media State Bank
MEDORA, Macoupin.....Bank of Medora
MELROSE PARK, Cook
Melrose Park Savings Bank
MELVIN, Ford.....Ichl & Co.
MENDON, Adams.....Mendon Bank
MENDOTA, Lasalle..Mendota National Bank
MEREDOSIA, Morgan
Farmers' and Traders' Bank
METAMORA, Woodford.....Metamora Bank
METROPOLIS CITY, Massac
National State Bank
MIDDLETOWN, Logan
Farmers' Deposit Bank
MILFORD, Iroquois.....First National Bank
MILLEDGEVILLE, Carroll...R. G. Shumway
MILLINGTON, Kendall...Bank of Millington
MILTON, Pike.....Exchange Bank
MINIER, Tazewell
The Minier Bank
MINONK, Woodford....C. R. Danforth & Co.
MINOOKA, Grundy
[illegible]
Grundy County National Bank
MORRISON, Whiteside...First National Bank
MORRISONVILLE, Christian
Martin & Johnson
MORTON, Tazewell.....Morton Bank
MOUND CITY, Pulaski.....[illegible] State Bank
MT. CARMEL, Wabash.The Amer. State Bank
MT. CARROLL, Carroll.Carroll County Bank
MT. MORRIS, Ogle.....Citizens' Bank
MT. OLIVE, Macoupin.....C. J. Keiser & Co.
MT. PULASKI, Logan.....Farmers' Bank
MT. STERLING, Brown
Bloomfield, Skiles & Co.
MT. VERNON, Jefferson.....Geo. W. Evans
MOWEAQUA, Shelby.....Commercial Bank
MURPHYSBORO, [illegible]
First National Bank
NAPERVILLE, Dupage..Willard, Scott & Co.
NASHVILLE, Washington
Washington County Bank
NATIONAL STOCK YARDS, Saint Clair
Stock Yard Bank
NAUVOO, Hancock..State Bank of Nauvoo
NEBO, Pike.....Wm. Nevius' Banking Co.
NEOGA, Cumberland
Cumberland County National Bank
NEPONSET, Bureau....W. E. Whaples & Co.
NEWARK, Kendall.Branch Bank of Millington
NEW ATHENS, St. Clair.Bank of New Athens
NEW BERLIN, Sangamon
Warren-Boynton State Bank
NEW BOSTON, Mercer
Bank of New Boston
NEW HOLLAND, Logan
L. Burchett & Son
NEWMAN, Douglas.....Newman Bank
NEWTON, Jasper.....Bank of Newton
NEW WINDSOR, Mercer
C. F. Peterson & Co.
NIANTIC, Macon
Bank of Niantic
NOKOMIS, Montgomery
Nokomis National Bank
NORMAL, McLean
First National Bank
NORRIS CITY, White....Bank of Norris City
NORTH HENDERSON, Mercer
Farmers' Bank
NUNDA, McHenry...Citizens' Bank of Nunda
OAKLAND, Coles....Oakland National Bank
OAK PARK, Cook.....Oak Park State Bank
OBLONG, Crawford.....Oblong Bank
ODELL, [illegible] Bank of Odell
ODELL, [illegible] First National Bank
OTTO, Bureau.....Parsons & Co.
OKAWVILLE, [illegible] Bank
OLNEY, Richland.....First National Bank
ONARGA, [illegible] Bank
ONEIDA, Knox.....[illegible] Bank
OQUAWKA, Henderson...[illegible] & Co.
ORANGEVILLE, Stephens[illegible]
[illegible] Bank
ORION, [illegible] First National Bank
ORION, [illegible] Bank
OSWEGO, [illegible] Bank
PALESTINE, [illegible] Bank
PANA, [illegible] Bank
PANA, [illegible] & Son
PANA, [illegible] Bank
PAW PAW, [illegible] .Bank of Pawnee
PAW PAW, [illegible] Union Bank
PAXTON, [illegible] ...First National Bank
PEARL, Pike.....Bank of Pearl
PEARL CITY, Stephenson.....[illegible] Bank
PECATONICA, Winnebago.....[illegible] Bank
PEKIN, Tazewell.....[illegible] Bank
PERU, [illegible] Bank of Peru
PETERSBURG, [illegible] Bank
PITTSFIELD, [illegible] National Bank
PLANO, [illegible] Citizens' Bank
PLANO, [illegible] Perry State Bank
PLEASANT HILL, [illegible] Peru National Bank
[illegible]
D. S. Frackleton & Co.
PHILO, Champaign.....Philo Exchange Bank
PINCKNEYVILLE, Perry
Murphy, Wall & Co.
PIPER CITY, Ford.....First National Bank
PITTSFIELD, Pike.....First National Bank
PLAINFIELD, Will.....Plainfield Bank
PLANO, Kendall.....Steward Bros.
PLEASANT PLAINS, [illegible]
Tracy, Atherton & Co.
PLYMOUTH, Hancock.....Citizens' Bank
POLO, Ogle.....Exchange National Bank
PONTIAC, Livingston.....Pontiac State Bank
POPLARGROVE, Boone...Poplargrove Bank
PORT BYRON, Rock Island
Simonson & Schafer
POTOMAC, Vermilion....Bank of Marysville
PRAIRIE CITY, McDonough
Prairie City Bank
PRINCETON, Bureau
Farmers' National Bank
PRINCEVILLE, Peoria.....[illegible] & Co.
PROPHETSTOWN, Whiteside.Citizens' Bank
QUINCY, Adams.....[illegible]
[illegible]
[illegible]
[illegible]
[illegible]
[illegible] Exchange Bank
[illegible] .Bank of Raymond
[illegible] Red Bud Bank
REYNOLDS, Rock Island.The Reynolds Bank
RICHMOND, McHenry...Bank of Richmond
RICHVIEW, Washington.....Exchange Bank
RIDGE FARM, Vermilion.First National Bank
RIDGWAY, Gallatin....Gallatin County Bank
ROANOKE, Woodford.....Farmers' Bank
ROBERTS, Ford.....Roberts Exchange Bank
ROBINSON, Crawford...First National Bank
ROCHELLE, Ogle....Rochelle National Bank
ROCKFORD, Winnebago
Rockford National Bank
ROCK ISLAND, Rock Island
Rock Island National Bank
ROODHOUSE, Greene.....Roodhouse Bank
ROSCOE, Winnebago..Roscoe Exchange Bank
ROSEVILLE, Warren..Roseville Union Bank
ROSSVILLE, Vermilion.....Rossville Bank
RUSHVILLE, Schuyler
Bank of Schuyler County
[illegible] Rutland Bank
[illegible] Bank of Sadorus
[illegible] ..Bank of St. Anne
[illegible] ...John Stewart & Co.
SAINT ELMO, Fayette..Fayette County Bank
SAINT JOSEPH, Champaign..Exchange Bank
SALEM, Marion.....Salem National Bank
SANDOVAL, Marion.....F. F. Rembhardt
SANDWICH, Dekalb
[illegible]
SAUNEMIN, [illegible]
[illegible] Savanna State Bank
SAYBROOK, McLean.....Saybrook Bank
SEATON, Mercer.....State Bank of Seaton
SECOR, Woodford.....Secor Bank
SENECA, Lasalle.....State Bank of Seneca
SHARRON, [illegible]
Farmers' & Traders' Bank
SHANNON, Carroll.....The Shannon Bank
SHAWNEETOWN, Gallatin
First National Bank
SHEFFIELD, Bureau....A. W. Boyden & Son
SHELBYVILLE, Shelby.First National Bank
SHELDON, Iroquois.....Citizens' Bank
SHERIDAN, Lasalle.....Quam & Knapp
SHERRARD, Mercer....Sherrard Banking Co.
SHIPMAN, Macoupin...Shipman Banking Co.
SIDELL, Vermilion...Lyons, Alexander & Co.
SIDNEY, Champaign.....Winston's Bank
SIGEL, Shelby.....Berchtold & Bigler
SMITHFIELD, Fulton.....Bank of Smithfield
SMITHSHIRE, W[illegible]
Smithshire Union Bank
SOMONAUK, Dekalb....Farmers' State Bank
SORENTO, Bond.....Bank of Sorento
SPARTA, Randolph.Merchants' Exchange Bank
SPRINGERTON, White....T.S. Barnes' Bank
SPRINGFIELD, Sangamon
State National Bank
SPRING VALLEY, Bureau
Spring Valley National Bank
STANFORD, McLean....Stanford State Bank
STAUNTON, Macoupin.....Wall Bros.
STERLING, Whiteside....First National Bank
STEWARDSON, Shelby.....Stewardson Bank
STILLMAN VALLEY, Ogle
Stillman Valley Bank
STOCKTON, [illegible] ..Bank of Stockton
STONINGTON, Christian.....Exchange Bank
STREATOR, Lasalle....Union National Bank
STRONGHURST, Henderson
Stronghurst State Bank
SUBLETTE, [illegible] Sublette Exchange Bank
SULLIVAN, [illegible]
Merchants and Farmers' State Bank
SUMNER, Lawrence.....Bank of Sumner
SYCAMORE, Dekalb.....Daniel Pierce & Co.
TABLEGROVE, Fulton.....Farmers' Bank
TALLULA, Menard.....Greene & Greene

TAMAROA, Perry.....Bank of Tamaroa
TAMPICO, Whiteside.....Tampico Bank
TAYLORVILLE, Christian
Farmers' National Bank
THAWVILLE, Iroquois
B. H. Skeel's Exchange Bank
THOMASBORO, Champaign
Bank of Thomasboro
TINLEYPARK, Cook.....Exchange Bank
TISKILWA, Bureau.....Bank of Tiskilwa
TOLEDO, Cumberland....First National Bank
TOLONO, Champaign.....Bank of Tolono
TOLUCA, Marshall.....First National Bank
TONICA, Lasalle.....Tonica Exchange Bank
TOULON, Stark.....Exchange Bank
[illegible] ...Tremont Bank
TRENTON, Clinton.. [illegible]
TRIUMPH, Lasalle.. [illegible]
TROY, Madison.....Troy Exchange Bank
TUSCOLA, Douglas.....First National Bank
URBANA, Champaign....First National Bank
UTICA, Lasalle.....Utica Exchange Bank
VANDALIA, Fayette
Farmers & Merchants Bank
VARNA, Marshall.....Marshall County Bank
VERMONT, Fulton.....People's Bank
VERONA, Grundy.....Verona Exchange Bank
VERSAILLES, Brown.....R. E. Reid & Co.
VICTORIA, Knox.....Bank of Victoria
VIENNA, Johnson.....Drovers' State Bank
VIOLA, Mercer.....Commercial Bank
VIRDEN, Macoupin
Farmers' & Merchants Bank
VIRGINIA, Cass.....Farmers' National Bank
WAGGONER, Montgomery.Bank of Waggoner
WALNUT, Bureau.....Walnut Bank
WAPELLO, [illegible].....Wapello Bank
WARREN, Jo Daviess...State Bank of Warren
WARRENSBURG, Macon
Bank of Warrensburg
WARSAW, Hancock..Hill-Dodge Banking Co.
WASHBURN, Woodford.....Washburn Bank
WASHINGTON, Tazewell
Hy. Denhart & Co.
WATERLOO, Monroe.....Commercial Bank
WATERMAN, Dekalb.....Waterman Bank
WATSEKA, Iroquois.....First National Bank
WAUKEGAN, Lake....Security Savings Bank
WAVERLY, Morgan.....First National Bank
WAYNESVILLE, Dewitt...Waynesville Bank
WELDON, Dewitt.....Jacob & Carl Swigart
WELLINGTON, Iroquois.....Alex [illegible]
WENONA, Marshall.....L. J. Hodge & Sons
WEST BROOKLYN, Lee...Henry F. Gehant
WEST CHICAGO, Dupage
Bank of Newton & Smiley
WESTFIELD, Clark.....Westfield Bank
WEST SALEM, Edwards....West Salem Bank
WHEATON, Dupage.....Gary Wheaton Bank
WHITEHALL, Greene.....Whitehall Bank
WILLIAMSFIELD, Knox
Bank of Williamsfield
WILLIAMSVILLE, Sangamon
Williamsville Bank
WILMINGTON, Will
Commercial National Bank
WINCHESTER, Scott...Neat, Condit & Grout
WINDSOR, Shelby....Commercial State Bank
WINSLOW, Stephenson..Fuller & Sons' Bank
WOODHULL, Henry.....Farmers' Bank
WOODSTOCK, McHenry
Farmers' Exchange Bank
WYANET, Bureau Bank of Wyanet
WYOMING, Stark
Scott, Wrigley & Hammond
XENIA, Clay.....Orchard City Bank
YATES CITY, Knox.....Farmers' Bank
YORKVILLE, Kendall Yorkville Bank

INDIANA.

AKRON, Fulton [illegible]
ALBANY, Delaware.....Albany State Bank
ALBION, Noble.....Bank of Albion
ALEXANDRIA, Madison....Alexandria Bank
AMBIA, Benton.....Citizens' Bank
ANDERSON, Madison.....Citizens' Bank
ANDREWS, Huntington
The Commercial Bank
ANGOLA, Steuben.....Angola Bank
ARCADIA, Hamilton.....Citizens' Ba[illegible]
ARGOS, Marshall.....State Exchange Bank
ASHLEY, Steuben.....Commercial Bank
ATLANTA, Hamilton.....Bank of Atlanta
ATTICA, Fountain
Farmers' & Merchants' Bank
AUBURN, Dekalb.....Farmers' Bank
AURORA, Dearborn....Aurora National Bank
AVILLA, Noble.....Bank of Avilla
BATESVILLE, Ripley.....Batesville Bank
BEDFORD, Lawrence
[illegible] National Bank, [illegible]
BERN, Adams ...Bank of Bern
BLOOMFIELD, Greene Bloomfield Bank
BLOOMINGTON, Monroe
Monroe County State Bank
BLUFFTON, Wells.....Studabaker Bank
BOONVILLE, Warrick
Boonville National Bank
BOSWELL, Benton
First National Bank of Boswell
BOURBON, Marshall.....Exchange Bank
BRAZIL, Clay.....First National Bank
BREMEN, Marshall.....Union State Bank
BRISTOL, Elkhart.....Thos. Hilbish
BROOK, Newton.....Bank of Brook
BROOKSTON, White.....Bank of Brookston
BROOKVILLE, Franklin.....Brookville Bank
BROWNSTOWN, Jackson
People's State Bank
BUTLER, Dekalb.....Knisely, Boots & Co.
CAMBRIDGE CITY, Wayne
First National Bank
CAMDEN, Carroll.....Camden Bank
CAMPBELLSBURG, Washington
Bank of Campbellsburg
CANNELTON, Perry....Cannelton State Bank
CARLISLE, Sullivan.....People's Bank
CARTHAGE, Rush.....Bank of Carthage
CAYUGA, Vermilion.....Malone & Sons
CHALMERS, White.....Farmers' Bank
CHARLESTOWN, Clark
Bank of Charlestown
CHESTERTON, Porter.....Chesterton Bank
CHRISNEY, Spencer.....People's Bank
CHURUBUSCO, Whitley.....Exchange Bank
CICERO, Hamilton
Farmers' & Merchants' Bank
CLARKSHILL, Tippecanoe
Bank of Clarkshill
CLAY CITY, Clay
Farmers & Merchants Bank
CLAYPOOL, Kosciusko.....Bank of Claypool
CLAYTON, Hendricks
Albert Johnson & Co.
CLINTON, Vermilion.....Citizens' Bank
COLFAX, Clinton.....Colfax Bank
COLUMBIA CITY, Whitley....Farmers' Bank
COLUMBUS, Bartholomew.....Irwin's Bank
CONNERSVILLE, Fayette
First National Bank
CONVERSE, Miami
Mark Tully's Exchange Bank
CORUNNA, Dekalb...Thomas Exchange Bank
CORYDON, Harrison.....Bank of Corydon
COVINGTON, Fountain
Covington Banking Co.
CRAWFORDSVILLE, Montgomery
First National Bank
CROMWELL, Noble Commercial Bank
CROTHERSVILLE, Jackson
Crothersville State Bank
CROWN POINT, Lake...First National Bank
CULVER, Marshall.....Exchange Bank
CYNTHIANA, Posey..Cynthiana Banking Co
DALEVILLE, Delaware.....People's Bank
DANA, Vermilion.....Bank of Dana
DANVILLE, Hendricks...First National Bank
DARLINGTON, Montgomery
People's Banking Co.
DECATUR, Adams
Old Adams County Bank
DELPHI, Carroll.....Citizens' Bank
DENVER, Miami.....Bank of Denver
DILLSBORO, Dearborn....Bank of Dillsboro
DUNKIRK, Jay.....First State Bank
EARLPARK, Benton.....Bank of Earlpark
EAST CHICAGO, Lake....East Chicago Bank
EATON, Delaware.....Farmers' State Bank
EDINBURG, Johnson..A. C. Thompson & Co.
ELIZABETHTOWN, Bartholomew
Farmers & Merchants' Bank
ELKHART, Elkhart...St. Joseph Valley Bank
ELLETTSVILLE, Monroe.Bank of Ellettsville
ELWOOD, Madison .....First National Bank
ENGLISH, Crawford...Crawford County Bank
EVANSVILLE, Vanderburg
First National Bank
FAIRMOUNT, Grant Citizens' Exchange Bank
FARMLAND, Randolph
Farmers' & Citizens' Bank
FLORA, Carroll Bank of Flora
FORT BRANCH, Gibson
Farmers' & Merchants Bank
FORTVILLE, Hancock.....Fortville Bank
FORT WAYNE, Allen....First National Bank
FOWLER, Benton.....Bank of Fowler
FRANCESVILLE, Pulaski
Bank of Francesville
FRANKFORT, Clinton....First National Bank
FRANKLIN, Johnson.Citizens' National Bank
FRANKTON, Madison.....C. Quick & Co.
FREMONT, Steuben.....Bank of Fremont
GALVESTON, Cass.....Galveston Bank
GARRETT, Dekalb.....Garrett Banking Co.
GAS CITY, Grant.....First National Bank
[illegible]
[illegible]
[illegible] Henry & Pritchard
GREENCASTLE, Putnam.First National Bank
GREENFIELD, Hancock.....Citizens' Bank
GREENSBURG, Decatur
Citizens' National Bank
GREENTOWN, Howard....Commercial Bank
GREENWOOD, Johnson
Greenwood Banking Co
HAGERSTOWN, Wayne....Commercial Bank
HAMILTON, Steuben..... Hamilton Bank
HAMMOND, Lake.....Commercial Bank
HARTFORD CITY, Blackford
Blackford County Bank
HAZELWOOD, Hendricks..Milhon & Shields
HEBRON, Porter...Citizens' Bank of Hebron
HILLSBORO, Fountain.....Hillsboro Bank
HOBART, Lake.....Hobart Bank
HOPE, Bartholomew.....Citizens' Bank
HUNTINGBURG, Dubois..Huntingburg Bank
HUNTINGTON, Huntington...Citizens' Bank
IDAVILLE, White.....The Bank of Idaville
INDIANAPOLIS, Marion
Capital National Bank
JAMESTOWN, Boone.....Citizens' Bank
JASPER, Dubois...Du Bois County State Bank
JEFFERSONVILLE, Clark
First National Bank
JONESBORO, Grant.....Citizens' Bank
KEMPTON, Tipton Bank of Kempton
KENDALLVILLE, Noble.Noble County Bank
KENTLAND, Newtonr
Discount & Deposit Bank
KEWANNA, Fulton.....Kewanna Bank
KINGMAN, Fountain.....Bank of Kingman
KIRKLIN, Clinton Bank of Kirklin
KNIGHTSTOWN, [illegible] National Bank
KNOX, Stark [illegible]
KOKOMO, [illegible]
LADOGA, Montgomery.....Bank of Ladoga
LAFAYETTE, Tippecanoe.First National Bank
LAFONTAINE, Wabash.....Lafontaine Bank
LAGRANGE, Lagrange
National Bank of Lagrange
LAPEL, Madison.....Lapel Exchange Bank
LAPORTE, Laporte.....First National Bank
LAUREL, Franklin.....Laurel Bank
LAWRENCEBURG, Dearborn
Citizens' National Bank
LEBANON, Boone.....First National Bank
LEWISVILLE, Henry....First National Bank
LEXINGTON, Scott....Lexington State Bank
LIBERTY, Union.....Citizens' Bank
LIGONIER, Noble
Banking House of Sol. Mier
LIMA, Lagrange State Bank of Lima
LINDEN, Montgomery.....Bank of Linden
LINTON, Greene.....Linton Bank
LOGANSPORT, Cass.....City National Bank
LOOGOOTEE, Martin.....White River Bank
LOWELL, Lake.....State Bank of Lowell
LYNN, Randolph.....Citizens' Banking Co.
MACY, Miami.....Commercial Bank
MADISON, Jefferson.....First National Bank
MANILLA, Rush.....Manilla Bank
MARION, Grant.....First National Bank
MARKLE, Huntington
Farmers & Traders' Bank
MARSHALL, Parke Bank of Marshall
MARTINSVILLE, Morgan
Citizens' National Bank
MATTHEWS, Grant....People's Deposit Bank
MEDARYVILLE, Pulaski.....Farmers' Bank
MENTONE, Kosciusko.....Farmers' Bank
MICHIGAN CITY, Laporte....Citizens' Bank
MIDDLEBURY, Elkhart.....[illegible]
MIDDLETOWN, Henry.....Farmers [illegible]
MILAN, Ripley.....State Bank of [illegible]
MILFORD, Kosciusko.....Miles & Higbee
MILROY, Rush.....Home Bank
MISHAWAKA, Saint Joseph
[illegible]
MONON, White.....
[illegible]
MONTEZUMA, Parke
Reserve Bank of Montezuma
MONTICELLO, White.....Farmers' Bank
MONTPELIER, Blackford
Farmers' Deposit Bank
MOORESVILLE, Morgan.....Farmers' Bank
MORGANTOWN, Morgan
The Morgantown Bank
MOROCCO, Newton.....Citizens' Bank
MORRISTOWN, Shelby....Union State Bank
MOUNT VERNON, Posey
First National Bank
MULBERRY, Clinton Farmers' National Bank
MUNCIE, Delaware Merchants' National Bank
NAPPANEE, Elkhart
Farmers' & Traders' Bank
NEW ALBANY, Floyd
New Albany National Bank
NEW CARLISLE, Saint Joseph
Bank of Brummitt Hardware Co.
NEWCASTLE, Henry.....Citizens' State Bank
NEW HARMONY, Posey
New Harmony Banking Co.
NEW PALESTINE, Hancock
New Palestine Bank
NEWPORT, Vermilion
R. H. Nixon & Co.'s Bank
NEW RICHMOND, Montgomery
Corn Exchange Bank
NOBLESVILLE, Hamilton
Citizens' State Bank
NORTH JUDSON, Starke.....Citizens' Bank
NORTH MANCHESTER, Wabash
Lawrence National Bank
NORTH SALEM, Hendricks
North Salem Bank
NORTH VERNON, Jennings
First National Bank
OAKLAND CITY, Gibson
People's State Bank
[illegible] Odon Exchange Bank
ORLEANS, Orange
The National Bank of Orleans
OSGOOD, Ripley.....Ripley County Bank
OTTERBEIN, Benton.....State Bank
OWENSVILLE, Gibson
Owensville Banking Co.
OXFORD, Benton.....Bank of Oxford
PAOLI, Orange.....Orange County Bank
PARKER, Randolph.....Parker Banking Co
PATRIOT, Switzerland..Patriot Deposit Bank
PENDLETON, Madison
Pendleton Banking Co.
PENNVILLE, Jay..... Pennville Bank
PERRYSVILLE, Vermilion... .Morgan's Bank
PERU, Miami..... First National Bank
PETERSBURG, Pike.....Citizens' State Bank
PIERCETON, Kosciusko.....People's Bank
PINE VILLAGE, Warren
Bank of Pine Village
PITTSBORO, Hendricks.....Worth's Bank
PLAINFIELD, Hendricks.....Worth's Bank
PLYMOUTH, Marshall
[illegible]
Citizens' Bank
[illegible]y.....Bozeman & Waters
PRINCETON, Gibson.People's National Bank
REDKEY, Jay.....Bank of Redkey
[illegible]..Bank of Remington
[illegible]
A. McCoy & Co.'s Bank
REYNOLDS, White.....Bank of Reynolds
RICHMOND, Wayne.....First National Bank
RIDGEVILLE, Randolph.....Ridgeville Bank
RISINGSUN, Ohio
National Bank of Risingsun
ROACHDALE, Putnam.....Roachdale Bank
ROANN, Wabash.....Exchange Bank
ROANOKE, Huntington
A. Wasmuth & Son
ROCHESTER, Fulton....Fulton County Bank
ROCKPORT, Spencer.....
[illegible]
[illegible]
RUSHVILLE, Rush
Rush County National Bank
RUSSELLVILLE, Putnam...Russellville Bank
RUSSIAVILLE, Howard..First National Bank
SAINT JOE STATION, Dekalb
St. Joe Valley Bank
[illegible].....The Citizens' Bank
[illegible]
Scott County State Bank
SELLERSBURG, Clark
Sellersburg Savings Bank
SEYMOUR, Jackson..Seymour National Bank
SHELBYVILLE, Shelby
Farmers' National Bank
SHERIDAN, Hamilton...First National Bank
SHIPSHEWANA, Lagrange
Bank of Shipshewana
SHIRLEY, Hancock.....Bank of Shirley
SHOALS, Martin.....Martin County Bank
SILVERLAKE, Kosciusko..Commercial Bank
SOUTH BEND, Saint Joseph
First National Bank
SOUTH WHITLEY, Whitley
Whitley County Bank
SPENCER, Owen.....Spencer Bank
SPICELAND, Henry.....Henry County Bank
STAR CITY, Pulaski.....Citizens' Bank
STILESVILLE, [illegible]
E. R. Robards Bank
SULLIVAN, Sullivan.....Sullivan State Bank
SUMMITVILLE, Madison.....Citizens' Bank
SWAYZEE, Grant.....Farmers' Banking Co
SYRACUSE, Kosciusko.....Bank of Syracuse
TELL CITY, Perry.....Tell City Bank
TERRE HAUTE, Vigo....First National Bank
THORNTOWN, Boone.....State Bank
TIPTON, Tipton.....Tipton County Bank
TOPEKA, Lagrange.....Ellison Bank
UNION CITY, Randolph
Commercial National Bank
UPLAND, Grant.....Grant County Bank
VALPARAISO, Porter
First National Bank of Porter County
VEEDERSBURG, Fountain....Farmers' Bank
VERNON, [illegible] First National Bank
VERSAILLES, Ripley.....Versailles Bank
VEVAY, Switzerland.....Vevay Deposit Bank
[illegible]
[illegible]
WAWA, [illegible]
[illegible]
WA[illegible]
[illegible]
WANATAH, [illegible]
WARREN, [illegible]
WARSAW, Koscius[illegible]
WASHINGTON, [illegible]
[illegible]
[illegible] Montgomery.Bank of Waveland
WAYNETOWN, Montgomery
Waynetown Bank
WESTFIELD, Hamilton.....Bank of Westfield
WEST LEBANON, Warren.....Central Bank
WESTPORT, Decatur.....Bank of Westport
WESTVILLE, Laporte.....Bank of Westville
WHEATFIELD, Jasper....Bank of Wheatfield
WHITING, Lake.....Bank of Whiting
WILLIAMSPORT, Warren
Williamsport State Bank
[illegible] Bank of Winamac
[illegible]
WINDFALL, Tipton.....People's Bank
WINGATE, Montgomery
Farmers & Merchants Bank
WINSLOW, Pike.....Bank of Winslow
WOLCOTT, White.....Bank of Wolcott
[illegible]
Wildman's Exchange Bank
WORTHINGTON, Greene
Worthington Exchange Bank
ZIONSVILLE, Boone.....Farmers' Bank

INDIAN TERRITORY.

AFTON, Cherokee N.....Bank of Afton
ARDMORE, Chickasaw N..City National Bank
BARTLESVILLE, Cherokee N
First National Bank
BRISTOW, Creek N.....Bank of Bristow
CADDO, Choctaw N.. Choctaw National Bank
CHECOTAH, Creek N....First National Bank
CHELSEA, Cherokee N.....Bank of Chelsea
CHICKASHA, Chickasaw N
Citizens' National Bank
CLAREMORE, Cherokee N
First National Bank
COLLINSVILLE, Cherokee N
The Cherokee Bank
COMANCHE, Chickasaw N Bank of Comanche
DAVIS, Chickasaw N.....First National Bank
DUNCAN, Chickasaw N.
Merchants' & Planters' Bank
DURANT, Choctaw N.....First National Bank
EUFAULA, Creek N..... Foley Banking Co.
FAIRFIELD, Cherokee N.. Bank of Fairfield
FORT GIBSON, Cherokee N
Bank of Fort Gibson
GROVE, Cherokee N.....Bank of Grove
HOLDENVILLE, Creek N
First National Bank
LEHIGH, Choctaw N.....The Bank of Lehigh
MARIETTA, Chickasaw N.
[illegible]
[illegible]
Commercial National Bank
NOWATA, Cherokee N.. First National Bank
OAKLAND, Chickasaw N
Cotton National Bank
OKMULGEE, Creek N ..First National Bank
PAULS VALLEY, Chickasaw N
First National Bank
PRYOR CREEK, Cherokee N.
First National Bank
PURCELL, Chickasaw N
Chickasaw National Bank
ROFF, Chickasaw N ..... First National Bank
RUSH SPRINGS, Chickasaw N
Bank of Rush Springs
RYAN, Chickasaw N..... Bank of Ryan
SALLISAW, Cherokee N First National Bank
SUPULPA, Creek N.
Farmers & Merchants Bank
SOUTH McALESTER, Choctaw N
First National Bank
SULPHUR, Chickasaw N ..Bank of Commerce
TAHLEQUAH, Cherokee N
First National Bank
TULSA, Creek N.....First National Bank
VINITA, Cherokee N.....First National Bank
WAGONER, Creek N.....First National Bank
WYNNEWOOD, Chickasaw N
First National Bank

IOWA.

ACKLEY, Hardin.....Bank of Ackley
ADAIR, Adair.....Exchange Bank
ADEL, Dallas.....Adel State Bank
AFTON, Union.....Citizens' Bank
[illegible]
Ainsworth Savings Bank
AKRON, Plymouth .....Akron Savings Bank
ALBERT CITY, Buena Vista
Security Savings Bank
ALBIA, Monroe.....First National Bank
ALDEN, Hardin.....Bank of Alden
ALEXANDER, Franklin...Bank of Alexander
ALGONA, Kossuth.....Algona State Bank
ALLERTON, Wayne.....Bank of Allerton
ALLISON, Butler.....Bank of Allison
ALMORAL, Delaware...J. B. Dunham & Sons
ALTA, Buena Vista.....Bank of Alta
ALTAVISTA, Chickasaw.....Henry Kiene
ALTON, Sioux.....Bank of Nor. W'n Iowa
ALTOONA, Polk.....Altoona Exchange Bank
ALVORD, Lyon.....Alvord Bank
AMES, Story.....Union National Bank
ANAMOSA, Jones....Anamosa National Bank
ANITA, Cass.....Bank of Anita
ANTHON, Woodbury.....Anthon State Bank
APLINGTON, Butler.....Exchange Bank
ARCADIA, Carroll.....Hoch, Rottler & Pruter
ARCHER, O'Brien.....Bank of Archer
ARION, Crawford.....Bank of Arion
ARLINGTON, Fayette.....First State Bank
ARMSTRONG, Emmet
State Bank of Armstrong
ARTHUR, Ida.....Farmers' Ln. & Tr. Co.
ASHTON, Osceola.....Bank of Ashton
ATKINS, [illegible]
Atkins Savings Bank
[illegible].....Commercial Bank
AUDUBON, Audubon.....First National Bank
AURELIA, [illegible]
Farmers & Merchants Bank
AURORA, Buchanan.. [illegible] Savings Bank
AVOCA, Pottawattamie.....Commercial Bank

IOWA.

AYRSHIRE, Palo Alto....First National Bank
BADGER, Webster.. Badger Savings Bank
BAGLEY, Guthrie.....Bagley Bank
BANCROFT, Kossuth.....Exchange Bank
BARNES, Mahaska.....Farmers' Bank
BARNUM, Webster.....Bank of Barnum
BARTLETT, Fremont.....Bank of Bartlett
BATAVIA, Jefferson.....Batavia Savings Bank
BATTLE CREEK, Ida
Battle Creek Savings Bank
BAXTER, Jasper.....City Bank of Baxter
BAYARD, Guthrie.....Bayard Savings Bank
BEACONSFIELD, Ringgold
Farmers & Merchants Bank
BEAMAN, Grudy.....Beaman Bank
BEDFORD, Taylor.....Bedford National Bank
BELLE PLAINE, Benton.First National Bank
BELLEVUE, Jackson...Bank of Joseph Kelso
BELMOND, Wright...State Bank of Belmond
BENNETT, Cedar.....Bennett Savings Bank
BIRMINGHAM, Van Buren
E. H. Skinner & Co.
BLAIRSBURG, Hamilton.....Exchange Bank
BLAIRSTOWN, Benton
Benton County State Bank
BLAKESBURG, Wapello
Blakesburg Savings Bank
BLANCHARD, Page.....First National Bank
BLENCOE, Monona.....Blencoe Bank
BLOCKTON, Taylor.....People's Bank
BLOOMFIELD, Davis
State Bank of Bloomfield
BODE, Humboldt.....State Bank of Bode
BONAPARTE, Van Buren
Farmers' & Traders' Bank
BONDURANT, Polk.....Bondurant Bank
BOONE, Boone.....Boone County Bank
BOYDEN, Sioux.....Farmers' Bank
BRADDYVILLE, Page
Farmers Savings Bank
BRADGATE, Humboldt
Bradgate State Savings Bank
BRAYTON, Audubon.....Bank of Brayton
BREDA, Carroll.....Bank of Breda
BRIDGEWATER, Adair.....Union Bank
BRIGHTON, Washington.Brighton State Bank
BRISTOW, Butler.....Citizens' Bank
BRITT, Hancock.....Citizens' Bank
BROOKLYN, Poweshiek
Poweshiek County Bank
BROOKS, Adams.....Bank of Brooks
BUFFALO CENTER, Winnebago
Buffalo Center State Bank
BURLINGTON, Des Moines
Merchants' National Bank
BURT, Kossuth.....Burt Bank
BUSSEY, Marion.....Bank of Bussey
CALAMUS, Clinton.....Exchange Bank
CALLENDER, Webster.....Bank of Callender
CALMAR, Winneshiek
Winneshiek County Bank
CALUMET, O'Brien.....Bank of Calumet
CAMBRIDGE, Story.....Citizens' State Bank
CANTRIL, Van Buren.....R. L. Wellborn
CARLISLE, Warren.....Bank of Carlisle
CARROLL, Carroll....German-American Bank
CARSON, Pottawattamie.....Bank of Carson
CARTERSVILLE, Cerro Gordo
Farmers' Savings Bank
CASCADE, Dubuque.....Cascade Bank
CASEY, Guthrie.....Farmers' Bank
CASTANA, Monona....Castana Savings Bank
CEDAR FALLS, Blackhawk
State Bank of Cedar Falls
CEDAR RAPIDS, Linn
Merchants' National Bank
CENTERPOINT, Linn.....Linn County Bank
CENTERVILLE, Appanoose
Citizens' Savings Bank
CENTRAL CITY, Linn...Bank of Central City
CHARITON, Lucas.....First National Bank
CHARLES CITY, Floyd
Charles City National Bank
CHARLOTTE, Clinton
Charlotte Exchange Bank
CHARTER OAK, Crawford
Farmers' State Bank
CHATSWORTH, Sioux...Bank of Chatsworth
CHELSEA, Tama.....Bank of Chelsea
CHEROKEE, Cherokee...First National Bank
CHESTER, Howard....German Savings Bank
CHURDAN, Greene.....Citizens' Bank
CINCINNATI, Appanoose
Farmers' & Merchants Bank
CLARE, Webster.....State Bank of Clare
CLARENCE, Cedar.....Cottrell's Bank
CLARINDA, Page.....Clarinda National Bank
CLARION, Wright.....Bank of Clarion
CLARKSVILLE, Butler..Butler County Bank
CLEARFIELD, Taylor.....Clearfield Bank
CLEARLAKE, Cerro Gordo
Cerro Gordo State Bank
CLEGHORN, Cherokee..Cleghorn State Bank
CLERMONT, Fayette.....Wm. Larrabee
CLINTON, Clinton.....City National Bank
CLIO, Wayne.....Bank of Clio..
COGGON, Linn.....Coggon State Bank
COIN, Page.....Bank of Coin
COLESBURG, Delaware...Bank of Colesburg
COLFAX, Jasper.....Citizens' State Bank
COLLEGE SPRINGS, Page
College Springs Bank
COLLINS, Story.....Exchange Bank
COLO, Story.....Citizens' Bank
COLUMBUS JUNCTION, Louisa
Farmers' & Merchants' State Bank
CONRAD, Grundy.....Bank of Conrad
CONWAY, Taylor.....Conway Exchange Bank
COON RAPIDS, Carroll...State Savings Bank
CORNING, Adams.....First National Bank
CORRECTIONVILLE, Woodbury
Sioux Valley State Bank
CORWITH, Hancock.....First State Bank
CORYDON, Wayne
Wayne County State Bank
COUNCIL BLUFFS, Pottawatamie
First National Bank
CRAWFORDSVILLE, Washington
Bank of Crawfordsville
CRESCO, Howard
Cresco Union Savings Bank
CRESTON, Union.....Creston National Bank
CROMWELL, Union
Cromwell State Savings Bank
CRYSTALLAKE, Hancock
First National Bank
CUMBERLAND, Cass...Bank of Cumberland
CURLEW, Palo Alto.....Citizens' Bank
CUSHING, Woodbury..Cushing Savings Bank
CYLINDER, Palo Alto.Cylinder Savings Bank
DALLAS CENTER, Dallas
Bank of Dallas Center
DANA, Greene.....Bank of Dana
DANBURY, Woodbury...Danbury State Bank
DANVILLE, Des Moines
Danville State Savings Bank
DAVENPORT, Scott.....Iowa National Bank
DAVIS CITY, Decatur.....Farmers' Bank
DAYTON, Webster.....First National Bank
DECATUR, Decatur.....Citizens' Bank
DECORAH, Winneshiek
Winneshiek County Bank
DEDHAM, Carroll.....Bank of Dedham
DEEPRIVER, Poweshiek
State Bank of Deepriver
DEFIANCE, Shelby.....Security Bank
DELHI, Delaware.....Delhi Savings Bank
DELMAR, Clinton.....People's Savings Bank
DELOIT, Crawford...German-American Bank
DELTA, Keokuk.....Delta Savings Bank
DENISON, Crawford.....First National Bank
DERBY, Lucas....Farmers & Merchants Bank
DES MOINES, Polk.....Iowa National Bank
DE SOTO, Dallas.....Exchange Bank
DEWITT, Clinton.....First National Bank
DEXTER, Dallas.....State Bank of Dexter
DIAGONAL, Ringgold.....Bank of Diagonal
DICKENS, Clay.....Exchange Bank
DIKE, Grundy.....First National Bank
DIXON, Scott.....Dixon Bank
DOLLIVER, Emmet....Dolliver Savings Bank
DONNELLSON, Lee
Farmers' Mutual Bank of Donnellson
DOON, Lyon.....Doon Savings Bank
DOW CITY, Crawford.....Exchange Bank
DOWS, Wright.....State Bank of Dows
DUBUQUE, Dubuque.....German Bank
DUMONT, Butler.....Bank of Dumont
DUNCOMBE, Webster....Bank of Duncombe
DUNKERTON, Blackhawk.....Farmers' Bank
DUNLAP, Harrison.....Citizens' State Bank
DURANT, Cedar.....Durant Savings Bank
DYERSVILLE, Dubuque..Farmers State Bank
DYSART, Tama.....Citizens' State Bank
EAGLEGROVE, Wright..Citizens' State Bank
EARLHAM, Madison.....Exchange Bank
EARLING, Shelby.....German Savings Bank
EARLVILLE, Delaware
Savings Bank of Earlville
EARLY, Sac.....Early State Bank
EAST PERU, Madison.....Bank of East Peru
EDDYVILLE, Wapello..Manning & Eppersor.
EDGEWOOD, Clayton.....Bank of Edgewood
ELBERON, Tama.....Bank of Elberon
ELDON, Wapello.....First National Bank
ELDORA, Hardin.....First National Bank
ELDRIDGE, Scott.....Eldridge Savings Bank
ELGIN, Fayette.....Citizens' State Bank
ELKADER, Clayton.....First National Bank
ELKPORT, Clayton.....Bank of Elkport
ELLIOTT, Montgomery.....Bank of Elliott
ELLSTON, Ringgold.....Bank of Ellston
ELLSWORTH, Hamilton
State Bank of Ellsworth
ELMA, Howard.....Farmers' Bank
EMERSON, Mills.....Farmers' Bank
EMMETSBURG, Palo Alto
First National Bank
EPWORTH, Dubuque.....Bank of Epworth
ESSEX, Page.....Commercial State Bank
ESTHERVILLE, Emmet..Bank of Estherville
EVERLY, Clay.....Everly Bank
EXIRA, Audubon.....Stuart Bank of Exira
FAIRBANK, Buchanan.....Bank of Fairbank
FAIRFIELD, Jefferson....First National Bank
FARLEY, Dubuque.....Bank of Farley
FARMINGTON, Van Buren
Van Buren County Savings Bank
FARNHAMVILLE, Calhoun
Bank of Farnhamville
FARRAGUT, Fremont.....Bank of Farragut
FAYETTE, Fayette.....Bank of Fayette
FENTON, Kossuth
Farmers' Fenton Savings Bank
FERTILE, Worth.....Fertile Bank
FLOYD, Floyd....Farmers & Merchants' Bank
FONDA, Pocahontas.Pocahontas County Bank
FONTANELLE, Adair.....Bank of Fontanelle
FOREST CITY, Winnebago
First National Bank
FORT ATKINSON, Winneshiek
First City Bank
FORT DODGE, Webster
Ft. Dodge National Bank
FORT MADISON, Lee
German-American Bank
FOSTORIA, Clay.....Citizens Bank
FREDERICKSBURG, Chickasaw
Bank of Fredericksburg
FREMONT, Mahaska..State Bank of Fremont
GALT, Wright.....State Savings Bank
GALVA, Ida.....Galva State Bank
GARDENGROVE, Decatur.....Farmers Bank
GARNER, Hancock....Farmers' Savings Bank
GARRISON, Benton.....Bank of Garrison
GARWIN, Tama.....Garwin State Bank
GEORGE, Lyon.....Farmers' Savings Bank
GERMANIA, Kossuth
State Bank of Germania
GILMAN, Marshall.....Bank of Gilman
GILMORE CITY, Pocahontas...Security Bank
GLADBROOK, Tama.....First National Bank
GLENWOOD, Mills.....J. V. Hinchman
GLIDDEN, Carroll.....Citizens' State Bank
GOLDFIELD, Wright.....Citizens' State Bank
GOODELL, Hancock.....State Savings Bank
GOWRIE, Webster.Webster County State Bank
GRAETTINGER, Palo Alto
Graettinger Savings Bank
GRAFTON, Worth...Farmers' Exchange Bank
GRAND JUNCTION, Greene
Grand Junction Bank
GRAND RIVER, Decatur..State Savings Bank
GRANGER, Dallas.....Bank of Granger
GRANVILLE, Sioux.....Bank of Granville
GRAVITY, Taylor.....Gravity Bank
GRAY, Audubon.....Farmers' Exchange Bank
GREELEY, Delaware.....Bank of Greeley
GREENE, Butler....Soesbe, Shepardson & Co.
GREENFIELD, Adair.....Adair County Bank
GREENVILLE, Clay.....Greenville Bank
GRIMES, Polk.....W. J. Stewart, Banker
GRINNELL, Poweshiek...First National Bank
GRISWOLD, Cass.....Bank of Griswold
GRUNDY CENTER, Grundy
Grundy County National Bank
GUTHRIE CENTER, Guthrie
First National Bank
GUTTENBERG, Clayton.Clayton County Bank
HAMBURG, Fremont
Farmers & Merchants' State Bank
HAMPTON, Franklin.....Citizens' Bank
HANCOCK, Pottawattamie..Bank of Hancock
HANLONTOWN, Worth
Citizens' Savings Bank
HARDY, Humboldt.....Bank of Hardy
HARLAN, Shelby...Shelby County State Bank
HARPER, Keokuk.....State Bank of Harper
HARRIS, Osceola.....Bank of Harris
HARTLEY, O'Brien.....C. H. Colby & Co.
HASTINGS, Mills...Botna Valley State Bank
HAVELOCK, Pocahontas...Bank of Havelock
HAWARDEN, Sioux.....Northwestern Bank
HAWKEYE, Fayette...Bopp Bros. State Bank
HAYFIELD, Hancock.....Bank of Hayfield
HAZLETON, Buchanan
Kiefer Bros. Banking Co.
HEDRICK, Keokuk
Hedrick State Savings Bank
HENDERSON, Mills.....Citizens' Bank
HILLSBORO, Henry..Hillsboro Savings Bank
HOLMES, Wright.....Bank of Holmes
HOLSTEIN, Ida.....E. H. McCutchen & Co.
HOPKINTON, Delaware
Hopkinton State Bank
HORNICK, Woodbury.....Commercial Bank
HOSPER, Sioux.....Bank of Hosper
HUBBARD, Hardin.....Hubbard State Bank
HUDSON, Blackhawk..Hudson Savings Bank
HULL, Sioux.....State Bank of Hull
HUMBOLDT, Humboldt
Humboldt State Bank
HUMESTON, Wayne.....Home State Bank
HUNTINGTON, Emmet
Huntington Savings Bank
IDA GROVE, IDA.....Baxter, Reed & Co.
IMOGENE, Fremont.....Citizens' Bank
INDEPENDENCE, Buchanan
Commercial State Bank
INDIANOLA, Warren....First National Bank
INWOOD, Lyon.....Farmers' Bank
IONIA, Chickasaw.....Exchange Bank
IOWA CITY, Johnson.....First National Bank
IOWA FALLS, Hardin...First National Bank
IRETON, Sioux.....Northwestern Bank
IRWIN, Shelby.....Bank of Irwin
JAMAICA, Guthrie.Exchange Bank of Jamaica
JANESVILLE, Bremer
Savings Bank of Janesville
JEFFERSON, Greene
Greene County State Bank
JESUP, Buchanan.....Farmers' Bank
JEWELL, Hamilton.....State Bank of Jewell
JOLLY, Calhoun.....People's Bank
KALONA, Washington..Kalona Savings Bank
KAMRAR, Hamilton
Farmers' & Merchants' Bank
KANAWHA, Hancock.....Bank of Kanawha
KELLERTON, Ringgold.....Kellerton Bank
KELLOGG, Jasper...Burton & Co. State Bank
KENSETT, Worth.....Kensett Bank
KENT, Union.....Union County Savings Bank
KEOKUK, Lee.....Keokuk Savings Bank
KEOSAUQUA, Van Buren...Manning's Bank
KEOTA, Keokuk.....Farmers' Savings Bank
KESWICK, Keokuk....Keswick Savings Bank
KEYSTONE, Benton.....Bank of Keystone
KINGSLEY, Plymouth.....Bank of Kingsley
KINROSS, Keokuk.....Kinross Savings Bank
KIRKMAN, Shelby.....Bank of Kirkman
KIRON, Crawford...Boyer Valley Banking Co.
KLEMME, Hancock.....State Savings Bank
KNIERIM, Calhoun.....State Savings Bank
KNOWLTON, Ringgold.....Knowlton Bank
KNOXVILLE, Marion
Knoxville National Bank
LACONA, Warren.....Bank of Lacona
LADORA, Iowa.....Fields & Gates
LAKE CITY, Calhoun.....Citizens' Bank
LAKE MILLS, Winnebago
Farmers' State Bank
LAKEPARK, Dickinson..Lakepark State Bank
LAKEVIEW, Sac.....Lakeview State Bank
LAMONI, Decatur.....State Savings Bank
LAMONT, Buchanan....Lamont Savings Bank
LAMOTTE, Jackson
German-American Savings Bank
LANSING, Allamakee...State Bank of Lansing
LAPORTE CITY, Blackhawk
Union State Bank
LARCHWOOD, Lyon
Savings Bank of Larchwood
LARRABEE, Cherokee
Larrabee Savings Bank
LATIMER, Franklin.....Bank of Latimer
LAURENS, Pocahontas...First National Bank
LAWLER, Chickasaw.....Bank of Lawler
LEDYARD, Kossuth ...State Bank of Ledyard
LEHIGH, Webster.....Lehigh Valley Bank
LELAND, Winnebago.Farmers' Savings Bank
LEMARS, Plymouth.....German State Bank
LENOX, Taylor.....Lenox Bank
LEON, Decatur.....Exchange National Bank
LEROY, Decatur.....Exchange Bank
LESTER, Lyon.....Citizens Bank
LETTS, Louisa.....Citizens' Savings Bank
LEWIS, Cass.....Bank of Lewis
LIMESPRING, Howard...Bank of Limespring
LINDEN, Dallas.....Linden Bank
LINEVILLE, Wayne.....Bank of Lineville
LINNGROVE, Buena Vista
Farmers' & Merchants Bank
LISBON, Linn.....Stuckslager & Auracher
LISCOMB, Marshall.....Farmers' Bank
LITTLEROCK, Lyon.....Littlerock Bank
LITTLE SIOUX, Harrison..Little Sioux Bank
LIVERMORE, Humboldt..Bank of Livermore
LOGAN, Harrison.....State Savings Bank
LOHRVILLE, Calhoun.....Bank of Lohrville
LONEROCK, Kossuth.....Lonerock Bank
LONETREE, Johnson..Lonetree Savings Bank
LORIMOR, Union.....Lorimor Bank
LOST NATION, Clinton..Bank of Lost Nation
LOVILIA, Monroe.....Lovilia Exchange Bank
LOWDEN, Cedar.....Lowden Savings Bank
LUCAS, Lucas.....Farmers' & Miner's Bank
LUVERNE, Kossuth.....Bank of Luverne
LYNNVILLE, Jasper
Macy Bros. Exchange Bank of Lynnville
LYONS, Clinton.....First National Bank
LYTTON, Sac.....Lytton Savings Bank
McCALLSBURG, Story.....Farmers' Bank
McGREGOR, Clayton.....First National Bank
McINTIRE, Mitchell.....Aetna Savings Bank
MACEDONIA, Pottawattamie
Macedonia State Bank
MADRID, Boone.....Madrid State Bank
MALCOM, Poweshiek.....Malcom Bank
MALLARD, Palo Alto..Mallard Savings Bank
MALOY, Ringgold.....Maloy Bank
MALVERN, Mills.....First National Bank
MANCHESTER, Delaware
First National Bank
MANILLA, Crawford.....Bank of Manilla
MANNING, Carroll.....First National Bank
MANSON, Calhoun.....Calhoun County Bank
MAPLETON, Monona.....Mapleton Bank
MAQUOKETA, Jackson.Jackson County Bank
MARATHON, Buena Vista
Marathon Savings Bank
MARBLE ROCK, Floyd...Marble Rock Bank
MARCUS, Cherokee.....Bank of Marcus
MARENGO, Iowa.....First National Bank
MARION, Linn
Farmers' State Bank
MARNE, Cass.....Bank of Marne
MARSHALLTOWN, Marshall
Marshalltown State Bank
MARTINSBURG, Keokuk..Martinsburg Bank
MASON CITY, Cerro Gordo
City National Bank
MASSENA, Cass.....Farmers' Savings Bank
MATLOCK, Sioux.....Bank of Matlock
MAURICE, Sioux.....Maurice Bank
MAXWELL, Story.....State Bank of Maxwell
MAYNARD, Fayette...Maynard Savings Bank
MECHANICSVILLE, Cedar
Helmer & Gortner
MEDIAPOLIS, Des Moines
Citizens' State Bank
MELBOURNE, Marshall.....Farmers' Bank
MELROSE, Monroe.....Melrose Bank
MELVIN, Osceola.....First National Bank
MENLO, Guthrie.....Exchange Bank
MERIDEN, Cherokee
Cherokee County State Bank
MERRILL, Plymouth
Farmers' & Merchants Bank
MESERVEY, Cerro Gordo..Bank of Meservey
MILES, Jackson.....Exchange Bank
MILFORD, Dickinson.....First National Bank
MILLER, Hancock.....Bank of Miller
MILO, Warren.....Citizens' Bank
MILTON, Van Buren.....Citizens' Bank
MINBURN, Dallas.....Minburn Bank
MINDEN, Pottawattamie
German-American Bank
MINGO, Jasper.....Bank of Mingo
MISSOURI VALLEY, Harrison
First National Bank
MITCHELL, Mitchell.....Exchange Bank
MITCHELLVILLE, Polk.....Citizens' Bank
MODALE, Harrison.....Bank of Modale
MONDAMIN, Harrison.....Mondamin Bank
MONONA, Clayton.....Monona Bank
MONROE, Jasper.....State Savings Bank
MONTEZUMA, Poweshiek
First National Bank
MONTICELLO, Jones..Monticello State Bank
MONTOUR, Tama...Montour Exchange Bank
MOORHEAD, Monona..Moorhead State Bank
MORAVIA, Appanoose.....Bank of Moravia
MORNING SUN, Louisa.....Exchange Bank
MOULTON, Appanoose...First National Bank
MOUNT AUBURN, Benton.H. J. Lamb Bank
MOUNT AYR, Ringgold.....Citizens' Bank
MOUNT PLEASANT, Henry
National State Bank
MOUNT UNION, Henry
Mount Union State Bank
MOUNT VERNON, Linn...Mt. Vernon Bank
MOVILLE, Woodbury.....Farmers' Bank
MURRAY, Clarke.....Murray Bank
MUSCATINE, Muscatine..First National Bank
MYSTIC, Appanoose.Bradley's Bank of Mystic
NASHUA, Chickasaw.....A. G. Case & Co.
NEMAHA, Sac.....Nemaha Bank
NEOLA, Pottawattamie...State Bank of Neola
NEVADA, Story.....Farmers' Bank
NEW ALBIN, Allamakee
New Albin Savings Bank
NEWELL, Buena Vista.....Miller & Chaney
NEWHALL, Benton.....Newhall Savings Bank
NEW HAMPTON, Chickasaw
Chickasaw County Bank
NEW HARTFORD, Butler
New Hartford State Bank
NEW LIBERTY, Scott
New Liberty Savings Bank
NEW LONDON, Henry
New London Banking Co.
NEWMARKET, Taylor....Bank of Newmarket
NEW PROVIDENCE, Hardin
O. E. Miller & Son
NEW SHARON, Mahaska
New Sharon State Bank
NEWTON, Jasper.....Jasper County Bank
NEW VIRGINIA, Warren.New Virginia Bank
NICHOLS, Muscatine.....Nichols Savings Bank
NODAWAY, Adams.....Adams County Bank
NORA SPRINGS, Floyd..First National Bank
NORTH ENGLISH, Iowa
North English Savings Bank
NORTHWOOD, Worth
Worth County State Bank
NORWALK, Warren.....Norwalk Bank
NORWAY, Benton
Benton County Savings Bank
OAKLAND, Pottawattamie.....Spalti Bros.
OAKVILLE, Louisa
Oakville State Savings Bank
OCHEYEDAN, Osceola
Ocheyedan Savings Bank
ODEBOLT, Sac.....First National Bank
OELWEIN, Fayette.....Bank of Oelwein
OGDEN, Boone.....State Bank of Ogden
OLDS, Henry.....Olds Savings Bank
OLIN, Jones.....Citizens' Savings Bank
ONAWA, Monona.....Onawa State Bank
ONSLOW, Jones.....Onslow Bank
ORANGE CITY, Sioux
Northwestern State Bank
ORIENT, Adair
First State Bank of Adair County
OSAGE, Mitchell.....Farmers' National Bank
OSCEOLA, Clarke.....Simmons & Co.
OSKALOOSA, Mahaska
Oskaloosa National Bank
OSSIAN, Winneshiek.....Ossian Bank
OTO, Woodbury.....Oto Bank
OTTOSEN, Humboldt.Farmers' Savings Bank
OTTUMWA, Wapello.....Iowa National Bank
OXFORD, Johnson.....Oxford State Bank
OXFORD JUNCTION, Jones
Oxford Junction Bank
PACKWOOD, Jefferson
Farmers' Savings Bank
PALMER, Pocahontas.....Iowa Banking Co.
PANAMA, Shelby.....Bank of Panama
PANORA, Guthrie
Guthrie County National Bank

PARKERSBURG, Butler
State Exchange Bank
PARNELL, Iowa.....Parnell Savings Bank
PATON, Greene.....Farmers' Bank
PAULLINA, O'Brien.....Bank of Paullina
PELLA, Marion.....Pella National Bank
PERRY, Dallas.....First National Bank
PERSIA, Harrison.....Bank of Persia
PETERSON, Clay.....First National Bank
PIERSON, Woodbury.....Bank of Pierson
PILOTMOUND, Boone.....Pilotmound Bank
PIONEER, Humboldt.....Farmers' Bank
PLAINFIELD, Bremer
Plainfield Savings Bank
PLEASANTON, Decatur..Bank of Pleasanton
PLOVER, Pocahontas....Plover Savings Bank
PLYMOUTH, Cerro Gordo.Bank of Plymouth
POCAHONTAS, Pocahontas
Bank of Pocahontas
POMEROY, Calhoun.....Pomeroy State Bank
POPEJOY, Franklin.....Bank of Popejoy
PORTSMOUTH, Shelby
State Bank of Portsmouth
POSTVILLE, Allamakee..Postville State Bank
PRAIRIE CITY, Jasper
State Bank of Prairie City
PRESCOTT, Adams
Prescott State Savings Bank
PRESTON, Jackson
Farmers' & Merchants Bank
PRIMGHAR, O'Brien..Primghar Savings Bank
PROMISE CITY, Wayne.Farmers' State Bank
PULASKI, Davis.....Bank of Pulaski
QUIMBY, Cherokee....Citizens' Savings Bank
RADCLIFFE, Hardin..State Bank of Radcliffe
RALSTON, Carroll.....Bank of Ralston
RANDALL, Hamilton..O. & G. P. Christianson
RANDOLPH, Fremont.....Bank of Randolph
REASNOR, Jasper.....Reasnor Bank
REDDING, Ringgold.....People's Bank
REDFIELD, Dallas.....Bank of Redfield
REDOAK, Montgomery...First National Bank
REINBECK, Grundy.....Reinbeck State Bank
REMSEN, Plymouth.....Bank of Remsen
RENWICK, Humboldt
The State Bank of Renwick
RHODES, Marshall.....Farmers' Bank
RICEVILLE, Mitchell....Riceville State Bank
RICHLAND, Keokuk.....Union State Bank
RIDGEWAY, Winneshiek...Bank of Ridgeway
RINGSTED, Emmet
Danish-American Savings Bank
RIPPEY, Greene.....Commercial Bank
RIVERSIDE, Washington
Citizens' Savings Bank
RIVERTON, Fremont....Nishna Valley Bank
ROCKFORD, Floyd....Rockford Banking Co.
ROCK RAPIDS, Lyon.....Lyon County Bank
ROCK VALLEY, Sioux...First National Bank
ROCKWELL, Cerro Gordo
Farmers' State Bank
ROCKWELL CITY, Calhoun...Security Bank
RODMAN, Palo Alto.....Bank of Rodman
RODNEY, Monona...W. W. McDonald & Son
ROLAND, Story.....Farmers' Savings Bank
ROLFE, Pocahontas.....State Savings Bank
ROSE HILL, Mahaska
Rose Hill Savings Bank
ROYAL, Clay.....Citizens' Bank
ROWAN, Wright.....Bank of Rowan
RUDD, Floyd.....Bank of Rudd
RUSSELL, Lucas.....Russell Bank
RUTHVEN, Palo Alto..First National Bank
RUTLAND, Humboldt.....Bank of Rutland
RYAN, Delaware.....Ryan State Bank
SABULA, Jackson.....J. Hilsinger
SAC CITY, Sac.....First National Bank
SAINT ANSGAR, Mitchell...St. Ansgar Bank
SAINT ANTHONY, Marshall..Farmers' Bank
SAINT BENEDICT, Kossuth
People's Savings Bank
SAINT CHARLES, Madison....Citizens' Bank
SALEM, Henry.....John Bicksler
SALIX, Woodbury
Bank of J. O. Currier & Sons
SANBORN, O'Brien....Sanborn Savings Bank
SCHALLER, Sac.....State Bank of Schaller
SCHLESWIG, Crawford
German Bank of Schleswig
SCRANTON, Greene
Farmers & Merchants Bank
SEARSBORO, Poweshiek..Bank of Searsboro
SEWAL, Wayne.....Bank of Sewal
SEXTON, Kossuth.....Bank of Sexton
SEYMOUR, Wayne.....Bank of Seymour
SHANNON CITY, Union..Shannon City Bank
SHARPSBURG, Taylor
Farmers' & Merchants Bank
SHEFFIELD, Franklin.....The Citizens' Bank
SHELBY, Shelby.....Bank of Shelby
SHELDAHL, Polk.....Sheldahl Savings Bank
SHELDON, O'Brien.....First National Bank
SHELLROCK, Butler..F. M. Mansfield & Co.
SHELLSBURG, Benton....Bank of Shellsburg
SHENANDOAH, Page....First National Bank
SIBLEY, Osceola.....Sibley State Bank
SIDNEY, Fremont....National Bank of Sidney
SIGOURNEY, Keokuk...First National Bank
SILVER CITY, Mills....Silver City State Bank
SIOUX CENTER, Woodbury
Citizens' State Bank
SIOUX RAPIDS, Buena Vista
Bank of Sioux Rapids
SLATER, Story.....Farmers' Savings Bank
SLOAN, Woodbury.....Sloan State Bank
SMITHLAND, Woodbury.....Rice & Smith
SOLON, Johnson.....Ulch Bros. Bank
SOUTH ENGLISH, Keokuk
J. F. White & Sons
SPENCER, Clay.....Clay County Bank
SPIRIT LAKE, Dickinson.First National Bank
SPRINGVILLE, Linn.....Exchange Bank
STACYVILLE, Mitchell.....Stacyville Bank
STANHOPE, Hamilton..Stanhope State Bank
STANLEY, Buchanan..Stanley Exchange Bank
STANTON, Montgomery
Farmers' Exchange Bank
STANWOOD, Cedar.....J. H. Coutts
STATE CENTER, Marshall.Dobbin & Whitson
STEAMBOAT ROCK, Hardin
Farmers' Exchange Bank
STOCKPORT, Van Buren
Stockport Savings Bank
STORM LAKE, Buena Vista
Commercial State Bank
STORY CITY, Story..State Bank of Story City
STOUT, Grundy.....Stout State Bank
STRATFORD, Hamilton
State Bank of Stratford
STRAWBERRY POINT, Clayton
Strawberry Point State Bank
STRUBLE, Plymouth.....Bank of Struble
STUART, Guthrie.....First National Bank
SULLY, Jasper.....Bank of Sully
SUMNER, Bremer.....Bank of Sumner
SUPERIOR, Dickinson.....Superior Bank
SUTHERLAND, O'Brien.First Savings Bank
SWALEDALE, Cerro Gordo
Bank of Swaledale
SWAN, Marion.....Farmers' Bank
SWEA CITY, Kossuth.State Bank of Swea City
TABOR, Fremont.....State Bank of Tabor
TAMA, Tama.....Farmers & Merchants Bank
TEMPLETON, Carroll.....Bank of Templeton
TERRIL, Dickinson.....Bank of Terril
THOMPSON, Winnebago
State Bank of Thompson
THOR, Humboldt.....Thor Savings Bank
THORNBURG, Keokuk
Thornburg Savings Bank
THORNTON, Cerro Gordo..Bank of Thornton
THURMAN, Fremont.....Paul's Bank
TINGLEY, Ringgold.....Tingley Bank
TIPTON, Cedar.....First National Bank
TITONKA, Kossuth.....People's Bank
TOLEDO, Tama.....Toledo Savings Bank
TRAER, Tama.....First National Bank
TRIPOLI, Bremer.....Tripoli Savings Bank
TRURO, Madison.....Truro Bank
TURIN, Monona.....R. T. Reese
UNION, Hardin.....Citizens' Bank
URBANA, Benton.....Urbana Bank
UTE, Monona.....Security Bank
VAIL, Crawford.....Traders' Bank
VALLEY JUNCTION, Polk
First Valley Junction Bank
VANHORN, Benton....Farmers' Savings Bank
VANMETER, Dallas.....Vanmeter Bank
VANWERT, Decatur
Farmers' & Merchants Bank
VARINA, Pocahontas.....Bank of Varina
VENTURA, Cerro Gordo.....Ventura Bank
VICTOR, Iowa.....First National Bank
VILLISCA, Montgomery..First National Bank
VINCENT, Webster.....Vincent Bank
VINTON, Benton.....State Bank
VOLGA, Clayton.....Bank of Volga
WALCOTT, Scott.....Walcott Savings Bank
WALKER, Linn.....Exchange Bank
WALLINGFORD, Emmet
Bank of Wallingford
WALL LAKE, Sac.....Bank of Wall Lake
WALNUT, Pottawatamie.....German Bank
WAPELLO, Louisa
Wapello State Savings Bank
WASHINGTON, Washington
First National Bank
WASHTA, Cherokee.....Washta State Bank
WATERLOO, Blackhawk
Commercial National Bank
WATKINS, Benton.....Watkins Savings Bank
WAUCOMA, Fayette.....Bank of Waucoma
WAUKEE, Dallas.....Waukee Savings Bank
WAUKON, Allamakee.....First National Bank
WAVERLY, Bremer.....First National Bank
WAYLAND, Henry....Wayland Savings Bank
WEBB, Clay.....Bank of Webb
WEBSTER CITY, Hamilton
First National Bank
WELDON, Decatur.....Citizens' Bank
WELLMAN, Washington
Security Savings Bank
WELLSBURG, Grundy.....Bank of Wellsburg
WESLEY, Kossuth.....Wesley Exchange Bank
WESTBEND, Palo Alto....Union State Bank
WESTBRANCH, Cedar.W. Branch State Bank
WESTCHESTER, Washington
Westchester Savings Bank
WESTFIELD, Plymouth.....Bank of Westfield
WESTGATE, FAYETTE....Bank of Westgate
WEST LIBERTY, Muscatine.Iowa State Bank
WESTPOINT, Lee.....Bank of Westpoint
WESTSIDE, Crawford.....Citizens Bank
WEST Union, Fayette
Fayette County National Bank
WHATCHEER, Keokuk
Whatcheer Savings Bank
WHEATLAND, Clinton
John Guenther & Sons
WHITING, Monona.....Whiting Bank
WHITTEMORE, Kossuth
German-American Bank
WILLIAMS, Hamilton.State Bank of Williams
WILLIAMSBURG, Iowa
Williamsburg Savings Bank
WILTON JUNCTION, Muscatine
Union Savings Bank
WINFIELD, Henry.....Bank of Winfield
WINTERSET, Madison...First National Bank
WINTHROP, Buchanan..Winthrop State Bank
WIOTA, Cass.....Wiota Savings Bank
WODEN, Hancock.....Bank of Woden
WOODBINE, Harrison
Woodbine Savings Bank
WOODBURN, Clarke.....Woodburn Bank
WOODWARD, Dallas.....Woodward Bank
WOOLSTOCK, Wright
State Bank of Woolstock
WORTHINGTON, Dubuque
Worthington Savings Bank
WYOMING, Jones.....Citizens' Bank
YALE, Guthrie.....Yale Savings Bank
YARMOUTH, Des Moines.....Farmers' Bank
YETTER, Calhoun.....Bank of Yetter
YORKTOWN, Page..Yorktown Savings Bank
ZEARING, Story.....Farmers' Bank

KANSAS.

ABILENE, Dickinson...Abilene National Bank
ADMIRE, Lyon.....State Bank of Admire
ALLEN, Lyon.....State Bank of Allen
ALMA, Wabaunsee.....Bank of Alma
ALMENA, Norton.....Merchants' State Bank
ALTA VISTA, Wabaunsee
Alta Vista State Bank
ALTON, Osborne.....Alton City Bank
ALTOONA, Wilson.....Citizens' Bank
ANTHONY, Harper.....First National Bank
ARCADIA, Crawford.....Bank of Arcadia
ARGENTINE, Wyandotte....First State Bank
ARGONIA, Sumner.....Citizens' Bank
ARKANSAS CITY, Cowley
Home National Bank
ARLINGTON, Reno.....Citizens' State Bank
ASHLAND, Clark..Stockyards' National Bank
ATCHISON, Atchison.....First National Bank
ATHOL, Smith.....A. R. Marsh
ATTICA, Harper.....Attica Exchange Bank
ATWOOD, Rawlins.....Rawlins County Bank
AXTELL, Marshall.....Citizens' Bank
BAILEYVILLE, Nemaha
Baileyville State Bank
BALDWIN, Douglas.....Baldwin State Bank
BARNARD, Lincoln.....Bank of Barnard
BARNES, Washington.....Exchange Bank
BAXTER SPRING, Cherokee...Traders' Bank
BEATTIE, Marshall.....Bank of Beattie
BELLEPLAINE, Sumner
The Valley State Bank
BELLEVILLE, Republic
National Bank of Belleville
BELOIT, Mitchell.....Beloit State Bank
BENNINGTON, Ottawa
Bennington State Bank
BERN, Nemaha.....State Bank of Bern
BLUEMOUND, Linn.....Bank of Bluemound
BLUE RAPIDS, Marshall
State Bank of Blue Rapids
BLUFF CITY, Harper.State Bank of Bluff City
BONNER SPRINGS, Wyandotte
Bonner Springs State Bank
BRONSON, Bourbon.....Bank of Bronson
BUCKLIN, Ford.....Western Banking Co.
BUFFALO, Wilson.....State Bank of Buffalo
BURDEN, Cowley.....State Bank of Burden
BURLINGAME, Osage..First National Bank
BURLINGTON, Coffey
Burlington National Bank
BURNS, Marion.....Burns State Bank
BURROAK, Jewell.....Jewell County Bank
BURRTON, Harvey.....Burrton State Bank
BUSHTON, Rice.....Bushton State Bank
CALDWELL, Sumner.....Stone Exchange Bank
CANEY, Montgomery
Caney Valley National Bank
CANTON, McPherson.....State Bank of Canton
CARBONDALE, Osage.....State Bank
CAWKER CITY, Mitchell
Farmers' & Merchants' State Bank
CEDARVALE, Chautauqua..Dosbaugh's Bank
CENTRALIA, Nemaha...Citizens' State Bank
CHANUTE, Neosho.....Bank of Commerce
CHAPMAN, Dickinson.....Bank of Chapman
CHENEY, Sedgwick.....Citizens' Bank
CHEROKEE, Crawford..First National Bank
CHERRYVALE, Montgomery..People's Bank
CHETOPA, Labette.....Citizens' State Bank
CIMARRON, Gray.....Cimarron State Bank
CLAFLIN, Barton.....Claflin State Bank
CLAY CENTER, Clay..First National Bank
CLEARWATER, Sedgwick
State Bank of Clearwater
CLIFTON, Washington....Clifton State Bank
CLYDE, Cloud.....Clyde Exchange Bank
COFFEYVILLE, Montgomery
C. M. Condon Company State Bank
COLBY, Thomas.....Thomas County Bank
COLDWATER, Comanche
Comanche County State Bank
COLONY, Anderson.....Bank of Colony
COLUMBUS, Cherokee.Cherokee County Bank
COLWICH, Sedgwick..State Bank of Colwich
CONCORDIA, Cloud.....Cloud County Bank
CONWAY SPRINGS, Sumner
Citizens' State Bank
CORNING, Nemaha....Farmers' State Bank
COTTONWOOD FALLS, Chase
Chase County National Bank
COUNCIL GROVE, Morris
Morris County State Bank
COURTLAND, Republic
Farmers' & Merchants' Bank
CUBA, Republic.....Cuba Exchange Bank
DELPHOS, Ottawa....State Bank of Delphos
DENTONVILLE, Doniphan..Bank of Denton
DEXTER, Cowley.....Bank of Dexter
DIGHTON, Lane.....First State Bank
DODGE CITY, Ford.State Bank of Dodge City
DOUGLASS, Butler...State Bank of Douglass
DOWNS, Osborne.....State Bank of Downs
DUNLAP, Morris..Farmers' Bank of Dunlap
EDGERTON, Johnson..Edgerton State Bank
EDNA, Labette.....Edna State Bank
EFFINGHAM, Atchison
State Bank of Effingham
ELDORADO, Butler..State Bank of Eldorado
ELK CITY, Montgomery.....Elk City Bank
ELLINWOOD, Barton....Citizens' State Bank
ELLIS, Ellis.....Ellis National Bank
ELLSWORTH, Ellsworth
Central National Bank
ELMDALE, Chase..People's Exchange Bank
ELSMORE, Allen.....State Bank of Elsmore
EMPORIA, Lyon.The Emporia National Bank
ENTERPRISE, Dickinson
Dickinson County Bank
[illegible]
EUREKA, Greenwood....First National Bank
EVEREST, Brown.....State Bank of Everest
FAIRVIEW, Brown.....Fairview State Bank
FALL RIVER, Greenwood..Bank of Fall River
FLORENCE, Marion
Marion County State Bank
FORMOSA, Jewell.....Formosa State Bank
FORT SCOTT, Bourbon..First National Bank
FRANKFORT, Marshall.....Citizens' Bank
FREDERIC, Rice.....Bank of Frederic
FREDONIA, Wilson....Wilson County Bank
FULTON, Bourbon.....Bank of Fulton
GALENA, Cherokee....Galena National Bank
GARDEN CITY, Finney..First National Bank
GARDNER, Johnson.....Farmers' Bank
GARNETT, Anderson.....First State Bank
GENESEO, Rice.....Central State Bank
GIRARD, Crawford.....Bank of Girard
GLASCO, Cloud.....Glasco State Bank
GLENELDER, Mitchell..Glenelder State Bank
GOFF, Nemaha.....State Bank of Goff
GOODLAND, Sherman...Goodland City Bank
GOVE, Gove.....Exchange State Bank
GREATBEND, Barton
J. V. Brinkman Co. Bank
GREELEY, Anderson.....Bank of Greeley
GREEN, Clay.....Bank of Green
GREENLEAF, Washington
Greenleaf State Bank
GRENOLA, Elk.....Grenola State Bank
GYPSUM, Saline....Gypsum Valley State Bank
HADDAM, Washington..Citizens' State Bank
HALSTEAD, Harvey.....Halstead Bank
HAMLIN, Brown.....Bank of Hamlin
HANOVER, Washington....Bank of Hanover
HARPER, Harper.....Harper State Bank
HARTFORD, Lyon..J. A. Taylor Banking Co.
HAVEN, Reno.....State Bank of Haven
HAVENSVILLE, Pottawatamie
First National Bank
HAYS, Ellis.....First National Bank
HAZELTON, Barber.....State Bank of Hazelton
HERINGTON, Dickinson.....Bank of Herington
HERNDON, Rawlins.....Bank of Herndon
HIAWATHA, Brown...Morrill & Janes Bank
HIGHLAND, Doniphan....Bank of Highland
HILL CITY, Graham
Graham County State Bank
HILLSBORO, Marion...Farmers' State Bank
HOISINGTON, Barton
Barton County State Bank
HOLTON, Jackson.....First National Bank
HOLYROOD, Ellsworth.....Bank of Holyrood
HOPE, Dickinson.....State Bank of Hope
HORTON, Brown.....Bank of Horton
HOWARD, Elk.....Howard National Bank
HOWE, LeFlore.....County Bank
HUMBOLDT, Allen.....Humboldt State Bank
[illegible]
INMAN, McPherson.....Bank of Inman
IOLA, Allen.....Northrup's National Bank
IRVING, Marshall.....Taber's State Bank
JAMESTOWN, Cloud..Jamestown State Bank
JEWELL, Jewell.....First National Bank
[illegible]
KANSAS CITY, Wyandotte.....Bank
KEARNY, Hamilton.....State Bank
KIOWA, Kiowa.....First National Bank
KINSLEY, Edwards.....Kinsley Bank
KIOWA, Barber.....Bank of Kiowa
KIRWIN, Phillips.....Kirwin State Bank
LACROSSE, Rush
Farmers' & Merchants' State Bank
LACYGNE, Linn.....Citizens' Bank
LAHARPE, Allen.....State Bank of Laharpe
LAKIN, Kearney.....Kearney County Bank
LANCASTER, Atchison
State Bank of Lancaster
LANE, Franklin.....Citizens' Bank of Lane
LARNED, Pawnee...Moffet Bros. State Bank
LAWRENCE, Douglas
Merchants' National Bank
LEAVENWORTH, Leavenworth
Leavenworth National Bank
LEBANON, Smith.....Lebanon State Bank
LEBO, Coffey.....Lebo State Bank
LEHIGH, Marion.....State Bank of Lehigh
LENORA, Norton.....Exchange Bank
LEON, Butler.....Leon State Bank
LEONA, Doniphan.....Farmers' Bank
LEONARDVILLE, Riley
Leonardville State Bank
LEOTI, Wichita.....First State Bank
LEROY, Coffey.....Citizens' State Bank
LIBERAL, Seward.....Liberal State Bank
LINCOLN, Lincoln.....Saline Valley Bank
LINDSBORG, McPherson.Farmers' State Bank
LINN, Washington.....Exchange Bank
LITTLE RIVER, Rice....Citizens' State Bank
LOGAN, Phillips.....Bank of Logan
LONG ISLAND, Phillips
Commercial State Bank
LONGTON, Elk.....State Bank of Longton
LOST SPRINGS, Marion..Lost Springs Bank
LOUISBURG, Miami.....Bank of Louisburg
LUCAS, Russell.....Bank of Lucas
LURAY, Russell.....Luray State Bank
LYNDON, Osage.....People's State Bank
LYONS, Rice.....Lyons National Bank
M'CRACKEN, Rush.....Bank of McCracken
M'CUNE, Crawford.....McCune City Bank
M'LOUTH, Jefferson.....Bank of McLouth
[illegible]
Farmers' & Merchants' Bank
MACKSVILLE, Stafford
Macksville State Bank
MADISON, Greenwood.....The Madison Bank
[illegible]
MARQUETTE, McPherson
Marquette State Bank
MARYSVILLE, Marshall.....Exchange Bank
MEADE, Meade.....Meade State Bank
MEDICINE LODGE, Barber
Citizens' State Bank
MELVERN, Osage.....Melvern Bank
MERIDEN, Jefferson..State Bank of Meriden
MILTONVALE, Cloud...Drovers' State Bank
MINNEAPOLIS, Ottawa
Citizens' National Bank
MOLINE, Elk.....Moline State Bank
MORAN, Allen.....Moran State Bank
MORGANVILLE, Clay..Bank of Morganville
MORRILL, Brown.....Farmers' Bank
[illegible]
Farmers' & Merchants' Bank
MOUNDRIDGE, McPherson
Bank of Mounridge
MOUND VALLEY, Labette
Mound Valley Bank
MOUNTHOPE, Sedgwick
State Bank of Mounthope
MULVANE, Sumner.....Mulvane State Bank
MUSCOTAH, Atchison
Muscotah Exchange Bank
NARKA, Republic.....State Bank of Narka
NEODESHA, Wilson.....Bank of Neodesha
NEOSHO FALLS, Woodson
Neosho Falls Bank
NESS CITY, Ness.....Citizens' State Bank
NEWTON, Harvey....Midland National Bank
NICKERSON, Reno.....The State Bank
NORCATUR, Decatur..State Bank of Norcatur
NORTON, Norton.....First National Bank
NORTONVILLE, Jefferson
First National Bank
NORWICH, Kingman.....Norwich Bank
OAKLEY, Logan.....Bank of Oakley
OBERLIN, Decatur.....Farmers' State Bank
OKETO, Marshall.....Oketo State Bank
OLATHE, Johnson.....First National Bank
OLSBURG, Pottawatomie..Olsburg State Bank
ONAGA, Pottawatamie.Onaga Exchange Bank
ONEIDA, Nemaha.....State Bank of Oneida
OSAGE CITY, Osage.....Osage County Bank
OSAWATOMIE, Miami
Farmers' & Merchants' Bank
OSBORNE, Osborne.....First National Bank
OSKALOOSA, Jefferson
State Bank of Oskaloosa
OSWEGO, Labette.....C. M. Condon
OTTAWA, Franklin....People's National Bank
OVERBROOK, Osage....Farmers' State Bank
OXFORD, Sumner.....Oxford Bank

IOWA. KENTUCKY. LOUISIANA. MAINE. MARYLAND.

PALMER, Wahington ..... Bank of Palmer
PAOLA, Miami ..... People's National Bank
PARKER, Linn.....Parker State Bank
PARSONS, Labette.....First National Bank
PAWNEE ROCK, Barton.....J. W. Ratcliffe
PEABODY, Marion.....First National Bank
PERRY, Jefferson.....Bank of Perry
PHILLIPSBURG, Phillips.First National Bank
PITTSBURG, Crawford
National Bank of Pittsburg
PLAINVILLE, Rooks.....Citizens' Bank
PLEASANTON, Linn.....Bank of Pleasanton
POTTER, Atchison.....Potter State Bank
PLEVNA, Reno.....State Bank of Plevna
POWHATTAN, Brown....Bank of Powhattan
TRAIL ..... People's Bank
PRETTY PRAIRIE, Reno
State Bank of Pretty Prairie
QUENEMO, Osage.....Farmers' State Bank
QUINTER, Gove.....Bank of Quinter
RANDALL, Jewell.....State Exchange Bank
RANDOLPH, Riley..State Bank of Randolph
READING, Lyon.....Reading State Bank
REPUBLIC, Republic....Republic State Bank
RESERVE, Brown.....Reserve State Bank
RICHLAND, Shawnee.....Bank of Richland
RICHMOND, Franklin....People's State Bank
RILEY, Riley.....Riley State Bank
ROBINSON, Brown.....Bank of Robinson
ROSSVILLE, Shawnee...Rossville State Bank
RUSSELL, Russell.....Russell State Bank
SABETHA, Nemaha.....Citizens' State Bank
SAINT FRANCIS, Cheyenne
Citizens' State Bank
SAINT JOHN, Stafford....First National Bank
SAINT MARYS, Pottawatamie
National Bank of St. Mary's
SAINT PAUL, Neosho....St. Paul State Bank
SALINA, Saline.....Farmers' National Bank
SCANDIA, Republic.....Bank of Scandia
SEDAN, Chautauqua.....Sedan Savings Bank
SEDGWICK, Harvey.....Citizens' Bank
SELDEN, Sheriden.....Selden State Bank
SENECA, Nemaha.....First National Bank
SEVERANCE, Doniphan...Bank of Severance
SEVERY, Greenwood.Greenwood County Bank
SHARON SPRINGS, Wallace
Bank of Sharon Springs
SIMPSON, Mitchell...Simpson, Shanks & Co.
SMITH CENTER, Smith..First National Bank
SOLDIER, Jackson.....State Bank of Soldier
SOLOMON, Dickinson....Citizens' State Bank
SOUTH HAVEN, Sumner..South Haven Bank
SPRINGHILL, Johnson.Springhill Banking Co.
STAFFORD, Stafford.....Farmers' Bank
STERLING, Rice.....Citizens' State Bank
STOCKTON, Rooks....State Bank of Stockton
STRONG, Chase.....Strong City Bank
SUMMERFIELD, Marshall
State Bank of Summerfield
SYLVANGROVE, Lincoln..Sylvan State Bank
SYLVIA, Reno..... ....State Bank of Sylvia
SYRACUSE, Hamilton.....Bank of Syracuse
TESCOTT, Ottawa.....Bank of Tescott
THAYER, Neosho.....The Forest Bank
TONGANOXIE, Leavenworth
Tonganoxie State Bank
TOPEKA, Shawnee.....First National Bank
TORONTO, Woodson.....Toronto Bank
TROY, Doniphan.....Bank of Troy
TURON, Reno.....State Bank of Turon
UDALL, Cowley.....Bank of Commerce
VALLEY FALLS, Jefferson
Kendall State Bank
VERMILLION, Marshall
State Bank of Vermillion
VLIETS, Marshall.....State Bank of Vliets
WAKEENEY, Trego....Wakeeney State Bank
WAKEFIELD, Clay.....Bank of Wakefield
WALNUT, Crawford.....Walnut State Bank
WAMEGO, Pottawatamie..First National Bank
WASHINGTON, Washington
Washington National Bank
WATERVILLE, Marshall
Merchants' Bank of Waterville
WATHENA, Doniphan....Wathena State Bank
WAVERLY, Coffey.....Bank of Waverly
WEIR, Cherokee.....Citizens' Bank
WELLINGTON, Sumner..Security State Bank
WELLSVILLE, Franklin.....Wellsville Bank
WESTMORELAND.....Farmers' State Bank
WESTPHALIA, Anderson
State Bank of Westphalia
WETMORE, Nemaha....Wetmore State Bank
WHEATON, Pottawatamie
Wheaton State Bank
WHITE CITY, Morris..White City State Bank
WHITECLOUD, Doniphan
Bank of Alexis Poulet
WHITEWATER, Butler...Bank of Whitewater
WHITING, Jackson..Whiting Exchange Bank
WICHITA, Sedgwick....Fourth National Bank
WILLIAMSBURG, Franklin
Williamsburg State Bank
WILLIS, Brown.....Willis State Bank
WILSON, Ellsworth.....Wilson State Bank
WINCHESTER, Jefferson.Bank of Winchester
WINFIELD, Cowley
Cowley County National Bank
YATES CENTER, Woodson
Citizens' State Bank

KENTUCKY.

ADAIRVILLE, Logan.....People's Bank
ALBANY, Clinton.....Bank of Albany
ALLENSVILLE, Todd....Bank of Allensville
ASHLAND, Boyd.....Second National Bank
AUBURN, Logan.....G. W. Davidson
AUGUSTA, Bracken...Farmers' National Bank
BAGDAD, Shelby.....People's Bank
BARBOURSVILLE, Knox
Cumberland Valley Bank
BARDSTOWN, Nelson
Banking House of Wilson & Muir
BARDWELL, Carlisle.....People's Bank
BEARD, Oldham.....Beard Deposit Bank
BEAVERDAM, Ohio.Beaverdam Deposit Bank
BEDFORD, Trimble
Bedford Loan & Deposit Bank
BEECH GROVE, McLean
McLean County Bank
BENTON, Marshall.....Bank of Benton
BERRY, Harrison.....Berry Deposit Bank
BLOOMFIELD, Nelson.Muir, Wilson & Muir
BOWLING GREEN, Warren....Potter's Bank
BRANDENBERG, Meade
Farmers' Deposit Bank
BROOKVILLE, Bracken
Bracken County Bank
BROWNSVILLE, Edmonson
Brownsville Deposit Bank
BURGIN, Mercer....Farmers' Bank of Burgin
BURKESVILLE, Cumberland
Bank of Cumberland
BURLINGTON, Boone
Boone County Deposit Bank
BURNSIDE, Pulaski....Burnside Banking Co.
BUTLER, Pendleton.....Butler Deposit Bank
CADIZ, Trigg....Trigg County Farmers' Bank
CALHOUN, McLean.....Bank of Calhoun
CAMPBELLSBURG, Henry
United Loan & Deposit Bank
CAMPBELLSVILLE, Taylor
Bank of Campbellsville
CANEYVILLE, Grayson...Bank of Caneyville
CARLISLE, Nicholas.....Farmers' Bank
CARROLLTON, Carroll
Carrollton National Bank
CATLETTSBURG, Boyd
Catlettsburg National Bank
CAVE CITY, Barren.....The People's Bank
CENTRAL CITY, Muhlenberg
Central City Deposit Bank
CLAY CITY, Powell..Clay City National Bank
CLINTON, Hickman.....Clinton Bank
CLOVERPORT, Breckenridge
Breckenridge Bank
COLUMBIA, Adair.....Bank of Columbia
COLUMBUS, Hickman.....Bank of Columbus
CORINTH, Grant.....Corinth Deposit Bank
CORYDON, Henderson
Corydon Deposit Bank
COVINGTON, Kenton.German National Bank
CRITTENDEN, Grant
Tobacco Growers' Deposit Bank
CYNTHIANA, Harrison
National Bank of Cynthiana
DANVILLE, Boyle....Citizens' National Bank
DAWSON SPRINGS, Hopkins
Bank of Dawson
DIXON, Webster.....Dixon Bank
DRYRIDGE, Grant.....People's Bank
EDDYVILLE, Lyon.....Farmers' Bank
EDMONTON, Metcalfe
People's Bank of Metcalfe County
ELIZABETHTOWN, Hardin
Bank of Elizabethtown
ELKTON, Todd..Farmers' & Merchants' Bank
EMINENCE, Henry
Farmers' & Drovers' Bank
ERLANGER, Kenton...Elanger Deposit Bank
FAIRFIELD, Nelson
Branch of People's Bank of Bardstown
FALMOUTH, Pendleton.....Pendleton Bank
FLEMINGSBURG, Fleming
Fleming County Farmers' Bank
FORDSVILLE, Ohio..Fordsville Banking Co.
FRANKFORT, Franklin.....Deposit Bank
FRANKLIN, Simpson
J. A. McGoodwin Banking Co.
FULTON, Fulton.....First National Bank
GEORGETOWN, Scott...Bank of Georgetown
GERMANTOWN, Bracken
Bank of Germantown
GHENT, Carroll.....Ghent Deposit Bank
GLASGOW, Barren.....Trigg National Bank
GLENCOE, Gallatin.....Bank of Glencoe
GRAYSON, Carter.....Commercial Bank
GREENSBURG, Greene
Greensburg Deposit Bank
GREENUP, Greenup
Farmers' & Merchants' Bank
GREENVILLE, Muhlenberg
First National Bank
GUTHRIE, Todd.....Bank of Guthrie
HANSON, Hopkins.Morton & Rothrock Bank
HARDINSBURG, Breckinridge
Bank of Hardinsburg
HARRODSBURG, Mercer
Mercer National Bank
HARTFORD, Ohio.....Ohio County Bank
HAWESVILLE, Hancock
Hancock Deposit Bank
HENDERSON, Henderson
Farmers' Bank & Trust Co.
HICKMAN, Fulton.....Hickman Bank
HODGENSVILLE, Larne
Larne County Deposit Bank
HOPKINSVILLE, Christian.....City Bank
HORSECAVE, Hart...Farmers' Deposit Bank
HUSTONVILLE, Lincoln
National Bank of Hustonville
IRVINE, Estill.....W. T. B. Williams & Sons
IRVINGTON, Breckinridge
E. H. Shelman & Co.
JACKSON, Breathitt....Jackson Deposit Bank
JAMESTOWN, Russell.....Bank of Jamestown
JONESVILLE, Owen..Jonesville Deposit Bank
KELSEY, Caldwell.....Fredonia Valley Bank
KUTTAWA, Lyon.....Citizens' Bank
LAFAYETTE, Christian.....Bank of Lafayette
LAGRANGE, Oldham.....People's Bank
LANCASTER, Garrard
Citizens' National Bank
LAWRENCEBURG, Anderson..Citizens' Bank
LEBANON, Marion.....Marion National Bank
LEBANON JUNCTION, Bullitt
Lebanon Junction Bank
LEITCHFIELD, Grayson
Leitchfield Deposit Bank
LEWISBURG, Logan..Lewisburg Banking Co.
LEWISPORT, Hancock....Bank of Lewisport
LEXINGTON, Fayette....First National Bank
LIBERTY, Casey.....Commercial Bank
LIVERMORE, McLean....Bank of Livermore
LONDON, Laurel.....First National Bank
LOUISA, Lawrence.....Bank of Louisa
LOUISVILLE, Jefferson
Louisville National Banking Co.
LUDLOW, Kenton.....First National Bank
MADISONVILLE, Hopkins..John G. Morton
MARION, Crittenden.....Marion Bank
MAYFIELD, Graves.....First National Bank
MAYSVILLE, Mason.....First National Bank
MIDDLESBORO, Bell...Manufacturers' Bank
MIDWAY, Woodford.....Citizens' Bank
MILLERSBURG, Bourbon
Farmers' Bank of Millersburg
MONTEREY, Owen
First Station Bank of Monterey
MONTICELLO, Wayne
Monticello Banking Co.
MOREHEAD, Rowan.....Bank of Morehead
MORGANFIELD, Union.....People's Bank
MORGANTOWN, Butler
Morgantown Deposit Bank
MOUNT EDEN, Shelby.....Mount Eden Bank
MOUNT OLIVET, Robertson
Mount Olivet Deposit Bank
MOUNT STERLING, Montgomery
Traders' Deposit Bank
MOUNT VERNON, Rockcastle
Bank of Mount Vernon
MUNFORDVILLE, Hart
Hart County Deposit Bank & Trust Co.
MURRAY, Calloway.....Bank of Murray
NEWCASTLE, Henry.....Bank of Newcastle
NEWHAVEN, Nelson..Sylvester Rapier & Co.
NEW LIBERTY, Owen ..... Citizens' Bank
NEWPORT, Campbell, German National Bank
NICHOLASVILLE, Jessamine
First National Bank
NORTH MIDDLETOWN, Bourbon
North Middletown Deposit Bank
OWENSBORO, Daviess,
National Deposit Bank
OWENTON, Owen.....First National Bank
OWINGSVILLE, Bath
Owingsville Banking Co
PADUCAH, McCracken....City National Bank
PARIS, Bourbon.....Bourbon Bank
PEMBROKE, Christian.The Bank of Pembroke
PERRYVILLE, Boyle.....Bank of Perryville
PIKEVILLE, Pike.....Bank of Pikeville
PINEVILLE, Bell.....First State Bank
PLEASUREVILLE, Henry
Deposit Bank of Pleasureville
PORT ROYAL, Henry
Citizens' Bank of Port Royal
PRESTONSBURG, Floyd.The Bank Josephine
PRINCETON, Caldwell...First National Bank
PROVIDENCE, Webster
Providence Banking Co.
RICHMOND, Madison.Farmers' National Bank
ROCHESTER, Butler
Green River Deposit Bank
RUSSELLVILLE, Logan.Bank of Russellville
SACRAMENTO, McLean
Sacramento Deposit Bank
SADIEVILLE, Scott
Deposit Bank of Sadieville
SCOTTSVILLE, Allen....Allen County Bank
SEBREE, Webster.....Sebree Deposit Bank
SHARPSBURG, Bath.....Exchange Bank
SHELBYVILLE, Shelby
Farmers' & Traders' Bank
SHEPHERDSVILLE, Bullitt
Bullitt County Bank
SLAUGHTERVILLE, Webster
Farmers' & Merchants' Bank
SMITHFIELD, Henry
Branch of Bank of New Castle
SMITH'S GROVE, Warren.....Deposit Bank
SOMERSET, Pulaski.....First National Bank
SONORA, Hardin.....Bank of Sonora
SPARTA, Gallatin.....Sparta Deposit Bank
SPRINGFIELD, Washington
People's Deposit Bank
STAMPING GROUND, Scott..Citizens' Bank
STANFORD, Lincoln
Lincoln County National Bank
STURGIS, Union.....Bank of Sturgis
SULPHUR, Henry..Deposit Bank of Sulphur
TAYLORSVILLE, Spencer
Bank of Taylorsville
TOMPKINSVILLE, Monroe
Deposit Bank of Monroe County
TRENTON, Todd.....Bank of Trenton
UNIONTOWN, Union....Pike, Morgan & Co.
VANCEBURG, Lewis.....Deposit Bank
VERSAILLES, Woodford
Harris-Seller Banking Co.
VINEGROVE, Hardin.....Farmers' Bank
WADDY, Shelby.....Bank of Waddy
WALTON, Boone.....Walton Deposit Bank
WARSAW, Gallatin....Warsaw Deposit Bank
WAVERLY, Union.....Bank of Uniontown
WEST LOUISVILLE, Daviess
Owensboro Banking Co.
WHEATLEY, Owen...Farmers' Deposit Bank
WHITESVILLE, Daviess..Bank of Whitesville
WICKLIFFE, Ballard....First National Bank
WILLIAMSBURG, Whitley
Bank of Williamsburg
WILLIAMSTOWN, Grant
Bank of Williamston
WILMORE, Jessamine.Wilmore Deposit Bank
WINCHESTER, Clark.....Winchester Bank
WINGO, Graves.....Bank of Wingo
WORTHVILLE, Carroll
Worthville Deposit Bank

LOUISIANA.

ABBEVILLE, Vermilion....Bank of Vermilion
ALEXANDRIA, Rapides.....Rapides Bank
AMITE, Tangipahoa.....Bank of Amite City
ARCADIA, Bienville....Bank of No. Louisiana
BASTROP, Morehouse....Bastrop State Bank
BATON ROUGE, E. Baton Rouge
First National Bank
BUNKIE, Avoyelles
Merchants' & Planters' Bank
CHENEYVILLE, Rapides...Cheneyville Bank
CLINTON, E. Feliciana.....Bank of Clinton
COUSHATTA, Red River..Bank of Coushatta
COVINGTON, St. Tammany
Bank of Covington
CROWLEY, Acadia.....Crowley State Bank
DONALDSONVILLE, Ascension
Bank of Ascension
FRANKLIN, St. Mary.....St. Mary's Bank
HAMMOND, Tangipahoa
Hammond State Bank
HOMER, Clairborne....Homer National Bank
HOUMA, Terrebonne.....Bank of Houma
JEANERETTE, Iberia.....Bank of Jeanerette
JENNINGS, Calcasieu
Jennings Banking & Trust Co.
LAFAYETTE, Lafayette...First National Bank
LAKE CHARLES, Calcasieu
Calcasieu National Bank
LAKE PROVIDENCE, E. Carroll
Lake Providence Bank
LEESVILLE, Vernon.....Bank of Leesville
MANSFIELD, De Soto ..... Banking Co.
MARKSVILLE, Avoyelles ..... Avoyelles Bank
MINDEN, Webster ..... Bank of Minden
MONROE, Ouachita ..... Monroe National Bank
MORGAN CITY, St. Mary
Bank of Morgan City
NAPOLEONVILLE, Assumption
Bank of Napoleonville
NATCHITOCHES, Natchitoches
Exchange Bank
NEW IBERIA, Iberia
New Iberia National Bank
NEW ORLEANS, Orleans
Hibernia National Bank
NEWROADS, Pointe Coupee
Bank of Newroads
OPELOUSAS, St. Landry
St. Landry State Bank
PATTERSON, St. Mary ..... Bank of Patterson
PLAQUEMINE, Iberville ..... Bank of Plaquemine
RAYNE, Acadia ..... Rayne State Bank
RUSTON, Lincoln ..... Ruston State Bank
SAINT FRANCISVILLE, W. Feliciana
Bank of W. Feliciana
SAINT MARTINVILLE, St. Martin
Bank of St. Martinville
SHREVEPORT, Caddo
Commercial National Bank
THIBODEAUX, Lafourche
Bank of Thibodeaux
WASHINGTON, St. Landry
Washington State Bank
WHITECASTLE, Iberville.Bank of Whitecastle

MAINE.

AUBURN, Androscoggin..First National Bank
AUGUSTA, Kennebec....First National Bank
BANGOR, Penobscot
Merchants' National Bank
BAR HARBOR, Hancock.First National Bank
BATH, Sagadahoc.....Bath National Bank
BELFAST, Waldo.....Belfast National Bank
BETHEL, Oxford.....Bethel Savings Bank
BIDDEFORD, York.....First National Bank
BOOTHBAY HARBOR, Lincoln
Boothbay Savings Bank
BREWER, Penebscot....Brewer Savings Bank
BRIDGTON, Cumberland
Bridgton Savings Bank
BRUNSWICK, Cumberland
First National Bank
BUCKSPORT, Hancock
Bucksport National Bank
CALAIS, Washington....Calais National Bank
CAMDEN, Knox.....Camden National Bank
CARIBOU, Aroostook
Aroostook Trust & Banking Co.
DAMARISCOTTA, Lincoln
First National Bank
DEXTER, Penebscot.....First National Bank
DOVER, Piscataquis.....Kineo National Bank
EASTPORT, Washington
Frontier National Bank
ELLSWORTH, Hancock.Burrill National Bank
FAIRFIELD, Somerset
National Bank of Fairfield
FARMINGTON, Franklin.First National Bank
FORT FAIRFIELD, Aroostook
Ft. Fairfield National Bank
GARDINER, Kennebec
Gardiner National Bank
GORHAM, Cumberland.Gorham Savings Bank
GUILFORD, Piscataquis..First National Bank
HALLOWELL, Kennebec
Hallowell National Bank
HOULTON, Aroostook...First National Bank
KENNEBUNK, York...Ocean National Bank
KINGFIELD, Franklin.Kingfield Savings Bank
LEWISTON, Androscoggin
Manufacturers' National Bank
LIMERICK, York....Limerick National Bank
LISBON FALLS, Androscoggin
Lewiston Trust & Safe Deposit Co.
LIVERMORE FALLS, Androscoggin
Livermore Falls & Trust Banking Co.
MACHIAS, Washington.....Machias Bank
MADISON, Somerset.....First National Bank
NEWCASTLE, Lincoln
Newcastle National Bank
NORTH BERWICK, York
No. Berwick National Bank
NORWAY, Oxford.....Norway National Bank
OAKLAND, Kennebec
Messalonskee National Bank
PHILLIPS, Franklin...Phillips National Bank
PITTSFIELD, Somerset
Pittsfield National Bank
PORTLAND, Cumberland.First National Bank
PRESQUE ISLE, Aroostook
Presque Isle National Bank
RICHMOND, Sagadahoc..First National Bank
ROCKLAND, Knox..Rockland National Bank
ROCKPORT, Knox....Camden Savings Bank
RUMFORD FALLS, Oxford
Rumford Falls Trust Co.
SACO, York.....Saco National Bank
SANFORD, York.....Sanford National Bank
SEARSPORT, Waldo.Searsport National Bank
SKOWHEGAN, Somerset
Second National Bank
SOUTH BERWICK, York
So. Berwick National Bank
SOUTH PARIS, Oxford
So. Paris Savings Bank
THOMASTON, Knox
Thomaston National Bank
TREMONT, Hancock...Tremont Savings Bank
WALDOBORO, Lincoln
Medomak National Bank
WATERVILLE, Kennebec
Merchants' National Bank
WESTBROOK, Cumberland
Westbrook Trust Co.
WEST BUXTON, York
Buxton & Hollis Savings Bank
WINTHROP, Kennebec
Augusta Safe Deposit & Trust Co.
WISCASSET, Lincoln....First National Bank
YORK VILLAGE, York
York County National Bank

MARYLAND.

ABERDEEN, Harford....First National Bank
ANNAPOLIS, Anne Arundel
Farmers' National Bank
BALTIMORE, Baltimore City
American National Bank
BELAIR, Harford.....Second National Bank
BERLIN, Worcester.....L. L. Dirickson, Jr.
BRUNSWICK, Frederick
Savings Bank of Brunswick
CAMBRIDGE, Dorchester
Dorchester National Bank
CENTERVILLE, Queen Anne
Centerville National Bank
CHESTERTOWN, Kent.Second National Bank
COCKEYSVILLE, Baltimore
National Bank of Cockeysville
CRISFIELD, Somerset.....Bank of Crisfield
CUMBERLAND, Allegany
First National Bank

DENTON, Caroline.....Denton National Bank
EASTON, Talbot
Farmers' & Merchants' National Bank
ELKTON, Cecil.....Second National Bank
ELLICOTT CITY, Howard
Patapsco National Bank
EMMITSBURG, Frederick
Annan, Horner & Co.
FREDERICK, Frederick
Farmers' & Mechanics' National Bank
FROSTBURG, Allegany..First National Bank
GAITHERSBURG, Montgomery
First National Bank
HAGERSTOWN, Washington
Hagerstown Bank
HAMPSTEAD, Carroll.....Hampstead Bank
HANCOCK, Washington.....Hancock Bank
HAVRE DE GRACE, Harford
First National Bank
HURLOCK, Dorchester....The Farmers' Bank
LAPLATA, Charles
Southern Maryland Savings Bank
LAUREL, Prince George
Citizens' National Bank
LONACONING, Allegany
Miners & Merchants Bank
MANCHESTER, Carroll
Manchester Bank of Carroll County
MIDDLETOWN, Frederick
Valley Savings Bank
MIDLAND, Allegany.....First National Bank
MOUNTAIRY, Carroll.....Jones & Co.
MYERSVILLE, Frederick
Myersville Savings Bank
NEW WINDSOR, Carroll.First National Bank
OAKLAND, Garrett.....Garrett County Bank
OXFORD, Talbot.....Oxford Savings Bank
POCOMOKE CITY, Worcester
Pocomoke City National Bank
PORT DEPOSIT, Cecil...Cecil National Bank
PRINCESS ANNE, Somerset
People's Bank of Somerset County
QUEENSTOWN, Queen Anne
Queenstown Savings Bank
RISINGSUN, Cecil
National Bank of Risingsun
ROCKVILLE, Montgomery
Montgomery County National Bank
SAINT MICHAELS, Talbot
The Farmers Bank
SALISBURY, Wicomico
Farmers' & Merchants' Bank
SANDY SPRING, Montgomery
First National Bank
SNOWHILL, Worcester
First National Bank of Snowhill
STOCKTON, Worcester.....Stockton Bank
TANEYTOWN, Carroll
Taneytown Savings Bank
THURMONT, Frederick.....Birely & Osier
TOWSON, Baltimore City
Towson National Bank
TRAPPE, Talbot
Trappe Savings Bank of Talbot County
UNION BRIDGE, Carroll
Union Bridge Banking Co.
UNIONTOWN, Carroll
Carroll County Savings Bank
UPPER MARLBORO, Prince George
First National Bank of Southern Maryland
WESTMINSTER, Carroll
Union National Bank
WILLIAMSPORT, Washington
Washington County National Bank
WOODSBORO, Frederick
Woodsboro Savings Bank

MASSACHUSETTS.

ABINGTON, Plymouth
Abington National Bank
ADAMS, Berkshire.....First National Bank
AMESBURY, Essex..Amesbury National Bank
AMHERST, Hampshire...First National Bank
ANDOVER, Essex.....Andover National Bank
ARLINGTON, Suffolk....First National Bank
ASHBURNHAM, Worcester
Ashburnham Bank
ATHOL, Worcester
Miller's River National Bank
ATHOL CENTER, Worcester
Athol National Bank
ATTLEBORO, Bristol.....First National Bank
AYER, Middlesex.....First National Bank
BALDWINSVILLE, Worcester
Templeton Savings Bank
BARRE, Worcester.....First National Bank
BELMONT, Middlesboro
Belmont Savings Bank
BEVERLY, Essex.....Beverly National Bank
BOSTON, Suffolk...Merchants' National Bank
BRIDGEWATER, Plymouth
Bridgewater Savings Bank
BROCKTON, Plymouth
Brockton National Bank
BROOKLINE, Suffolk
Brookline National Bank
CAMBRIDGE, Suffolk
Charles River National Bank
CAMBRIDGEPORT, Suffolk
National City Bank of Cambridge
CANTON, Norfolk.....Neposet National Bank
CHELSEA, Suffolk.....First National Bank
CHICOPEE, Hampden....First National Bank
CLINTON, Worcester.....First National Bank
COHASSET, Norfolk...Cohasset Savings Bank
CONCORD, Middlesex
Concord National Bank
CONWAY, Franklin....Conway National Bank
DANVERS, Essex.....First National Bank
DEDHAM, Norfolk....Dedham National Bank
EAST BRIDGEWATER, Plymouth
East Bridgewater Savings Bank
EAST CAMBRIDGE, Suffolk
Cambridge National Bank
EASTHAMPTON, Hampshire
First National Bank
EAST WEYMOUTH, Norfolk
East Weymouth Savings Bank
EDGARTOWN, Dukes
Martha's Vineyard National Bank
EVERETT, Suffolk.....Everett Savings Bank
FAIRHAVEN, Bristol
National Bank of Fairhaven
FALL RIVER, Bristol....First National Bank
FALMOUTH, Barnstable
Falmouth National Bank
FITCHBURG, Worcester
Rollstone National Bank
FLORENCE, Hampshire
Florence Savings Bank
FOXBORO, Norfolk...Foxboro Savings Bank
FRANKLIN, Norfolk..Franklin National Bank
GARDNER, Worcester....First National Bank
GEORGETOWN, Essex
Georgetown National Bank
GLOUCESTER, Essex.....City National Bank
GRAFTON, Worcester.Grafton National Bank
GREAT BARRINGTON, Berkshire
National Mahaiwe Bank
GREENFIELD, Franklin
Franklin County National Bank
HARWICK, Worcester
Cape Cod National Bank
HAVERHILL, Essex
Merrimack National Bank
HAYDENVILLE, Hampshire
Haydenville Savings Bank
HINGHAM, Plymouth.Hingham National Bank
HOLLISTON, Middlesex
Holliston Savings Bank
HOLYOKE, Hampden....Park National Bank
HOPKINTON, Middlesex
Hopkinton National Bank
HUDSON, Middlesex..Hudson National Bank
HYANNIS, Barnstable....First National Bank
HYDEPARK, Norfolk
Hydepark Savings Bank
IPSWICH, Essex.....First National Bank
LAWRENCE, Essex..Arlington National Bank
LEE, Berkshire.....Lee National Bank
LEICESTER, Worcester
Leicester National Bank
LENOX, Berkshire.....Lenox National Bank
LEOMINSTER, Worcester
Leominster National Bank
LEXINGTON, Middlesex
Lexington Savings Bank
LOWELL, Middlesex.....First National Bank
LUDLOW, Hampden...Ludlow Savings Bank
LYNN, Essex.....First National Bank
MARBLEHEAD, Essex
Marblehead National Bank
MARLBORO, Middlesex..First National Bank
MEDFORD, Middlesex.Medford National Bank
MEDWAY, Norfolk.....Medway Savings Bank
MELROSE, Middlesex
Melrose National Bank
MERRIMAC, Essex.....First National Bank
MIDDLEBORO, Plymouth
Middleboro National Bank
MILFORD, Worcester...Home National Bank
MILLBURY, Worcester
Millbury National Bank
MILTON, Norfolk....Blue Hill National Bank
MONSON, Hampden...Monson National Bank
NANTUCKET, Nantucket
Pacific National Bank
NATICK, Middlesex.....Natick National Bank
NEW BEDFORD, Bristol
Merchants National Bank
NEWBURYPORT, Essex.First National Bank
NEWTON, Middlesex..Newton National Bank
NEWTON CENTER, Middlesex
Newton Center Savings Bank
NEWTONVILLE, Middlesex
Newtonville Trust Co.
NORTH ADAMS, Berkshire
Adams National Bank
NORTHAMPTON, Hampshire
Northampton National Bank
NORTH ATTLEBORO, Bristol
North Attleboro National Bank
NORTHBORO, Worcester
Northboro National Bank
NORTH BROOKFIELD, Worcester
North Brookfield Savings Bank
NORTH EASTON, Bristol
First National Bank of Easton
NORWELL, Plymouth
South Scituate Savings Bank
ORANGE, Franklin.....Orange National Bank
OXFORD, Worcester...Oxford National Bank
PALMER, Hampden....Palmer National Bank
PEABODY, Essex.....Warren National Bank
PITTSFIELD, Berkshire
Agricultural National Bank
PLYMOUTH, Plymouth
Plymouth National Bank
PROVINCETOWN, Barnstable
First National Bank
QUINCY, Norfolk.....National Granite Bank
RANDOLPH, Norfolk.Randolph Savings Bank
READING, Middlesex....First National Bank
ROCKLAND, Plymouth...First National Bank
ROCKPORT, Essex..Rockport National Bank
SALEM, Essex.....Mercantile National Bank
SHELBURNE FALLS, Franklin
Shelburne Falls National Bank
SOUTH BRAINTREE, Norfolk
Braintree Savings Bank
SOUTHBRIDGE, Worcester
Southbridge National Bank
SOUTH FRAMINGHAM, Middlesex
Framingham National Bank
SOUTH WEYMOUTH, Norfolk
First National Bank
SOUTH YARMOUTH, Barnstable
Bass River Savings Bank
SPENCER, Worcester.Spencer National Bank
SPRINGFIELD, Hampden
First National Bank
STOCKBRIDGE, Berkshire
Housatonic National Bank
STONEHAM, Middlesex
Stoneham National Bank
TAUNTON, Bristol..Machinist National Bank
TOWNSEND, Middlesex
Townsend National Bank
TURNERS FALLS, Franklin
Crocker National Bank
UXBRIDGE, Worcester
Blackstone National Bank
WAKEFIELD, Middlesex
National Bank of South Reading
WALES, Hampden.....Wales Savings Bank
WALTHAM, Middlesex
Waltham National Bank
WARE, Hampshire.....Ware National Bank
WAREHAM, Plymouth
National Bank of Wareham
WARREN, Worcester....Warren Savings Bank
WATERTOWN, Middlesex
Union Market National Bank
WEBSTER, Worcester....First National Bank
WELLFLEET, Barnstable
Wellfleet Savings Bank
WESTBORO, Worcester..First National Bank
WESTFIELD, Hampden..First National Bank
WEST NEWTON, Middlesex
First National Bank of West Newton
WEYMOUTH, Norfolk..Union National Bank
WHITINSVILLE, Worcester
Whitinsville National Bank
WHITMAN, Plymouth
Whitman National Bank
WILLIAMSTOWN, Berkshire
Williamstown National Bank
WINCHENDON, Worcester
First National Bank
WINCHESTER, Middlesex
Middlesex County National Bank
WOBURN, Middlesex.....First National Bank
WORCESTER, Worcester..City National Bank
WRENTHAM, Norfolk
National Bank of Wrentham
YARMOUTH PORT, Barnstable
First National Bank

MICHIGAN.

ADRIAN, Lenawee..Commercial Savings Bank
AKRON, Tuscola.....Bank of Akron
ALBION, Calhoun.....First National Bank
ALGONAC, Saint Clair..Algonac Banking Co.
ALLEGAN, Allegan.....Allegan City Bank
ALLEN, Hillsdale.....Citizens' Bank
ALMA, Gratiot.....W. S. Turck & Co.
ALMONT, Lapeer.....Chas. R. Ferguson
ALPENA, Alpena.....Alpena National Bank
ANN ARBOR, Washtenaw
Ann Arbor Savings Bank
ARGYLE, Sanilac.....Argyle Bank
ARMADA, Macomb.....Bert C. Preston
ATHENS, Calhoun
Athens State & Savings Bank
BADAXE, Huron....Frank W. Hubbard & Co.
BANCROFT, Shiawassee.....Exchange Bank
BANGOR, Van Buren
W. Michigan Savings Bank
BATTLECREEK, Calhoun
Merchants' Savings Bank
BAY CITY, Bay....Old Second National Bank
BAYPORT, Huron
Bayport Bank of Wallace & Orr
BEAVERTON, Gladwin.....Beaverton Bank
BELDING, Ionia.....Belding Savings Bank
BELLAIRE, Antrim.....Bank of Bellaire
BELLEVILLE, Wayne.....Bank of Belleville
BELLEVUE, Eaton.....Bellevue Bank
BENTON HARBOR, Berrien
Citizens' State Bank
BENZONIA, Benzie.....Exchange Bank
BERRIEN SPRINGS, Berrien
Berrien Exchange Bank
BESSEMER, Gogebic.....First National Bank
BIG RAPIDS, Mecosta.....Citizens' Bank
BIRMINGHAM, Oakland.....Exchange Bank
BLISSFIELD, Lenawee..Blissfield State Bank
BRECKENRIDGE, Gratiot
First State Savings Bank
BRIGHTON, Newaygo....G. J. Baetcke & Co.
BRONSON, Branch.....L. Rudd & Son
BROOKLYN, Jackson.....Exchange Bank
BROWN CITY, Sanilac
Brown City Savings Bank
BUCHANAN, Berrien.....First National Bank
BURROAK, Saint Joseph.Sheffield Banking Co.
BYRON, Shiawassee.....Exchange Bank
CADILLAC, Wexford.....Cadillac State Bank
CALEDONIA, Kent.....Bank of Caledonia
CALUMET, Houghton
First National Bank of Calumet
CAMDEN, Hillsdale.....O. D. Chester
CAPAC, Saint Clair.....Capac Savings Bank
CARO, Tuscola.....Tuscola County Bank
CARSON CITY, Montcalm
State Bank of Carson City
CARSONVILLE, Sanilac.....Exchange Bank
CASEVILLE, Huron....R. L. Hubbard & Co.
CASS CITY, Tuscola.....Cass City Bank
CASSOPOLIS, Cass.....First National Bank
CEDAR SPRINGS, Kent
Cedar Springs Exchange Bank
CENTERVILLE, Saint Joseph
Wolf Bros. Bank
CENTRAL LAKE, Antrim
Central Lake Exchange Bank
CHARLEVOIX, Charlevoix
Charlevoix County Bank
CHARLOTTE, Eaton
Merchants' National Bank
CHEBOYGAN, Cheboygan
First National Bank
CHELSEA, Washtenaw..Chelsea Savings Bank
CHESANING, Saginaw.....Chesaning Bank
CLARE, Clare.....Clare County Savings Bank
CLARKSTON, Oakland
Clarkston Exchange Bank
CLARKSVILLE, Ionia....Edwin Nash & Son
CLAYTON, Lenawee.....Exchange Bank
CLIFFORD, Lapeer.Clifford Commercial Bank
CLIMAX, Kalamazoo.....Exchange Bank
CLINTON, Lenawee.....Exchange Bank
CLIO, Genesee.....Chas. H. May & Co.
COLDWATER, Branch
Coldwater National Bank
COLEMAN, Midland.....Coleman Bank
COLOMA, Berrien.....Bank of Coloma
COLON, Saint Joseph.....Exchange Bank
CONCORD, Jackson.....Farmers' State Bank
CONSTANTINE, Saint Joseph
First State Bank
COOPERSVILLE, Ottawa.....D. C. Oakes
CORUNNA, Shiawassee...First National Bank
COVERT, Van Buren.....Bank of Covert
CROSWELL, Sanilac
Sanilac County State Bank
CRYSTAL FALLS, Iron....Iron County Bank
DANSVILLE, Ingham
Dansville Exchange Bank
DAVISON, Genesee.....Davison State Bank
DEARBORN, Wayne.....D. P. Lapham Bank
DECATUR, Van Buren.....First State Bank
DECKERVILLE, Sanilac.Farmers' State Bank
DELRAY, Wayne.....Delray Savings Bank
DETROIT, Wayne.....Citizens' Savings Bank
DEXTER, Washtenaw...Dexter Savings Bank
DIMONDALE, Eaton.....Exchange Bank
DOWAGIAC, Cass.....City Bank
DOWNINGTON, Sanilac...Downington Bank
DRYDEN, Lapeer....Farmers' Exchange Bank
DUNDEE, Monroe.....Monroe County Bank
DURAND, Shiawassee
Shiawassee County Bank
EAST JORDAN, Charlevoix
Bank of East Jordan
EAST TAWAS, Iosco.East Tawas Banking Co.
EATON RAPIDS, Eaton..First National Bank
EDMORE, Montcalm.....E. S. Wagar's Bank
ELK RAPIDS, Antrim
Elk Rapids Savings Bank
ELKTON, Huron.....Bank of Elkton
[illegible] Bank
[illegible] Bank of Nobles & McCabe
[illegible]
[illegible] First State Savings Bank
[illegible] Bank of Fairgrove
[illegible]
Farmington Exchange Bank
FENNVILLE, Allegan.....Old State Bank
FENTON, Genesee.Wightman Exchange Bank
FLINT, Genesee.....First National Bank
FLUSHING, Genesee
First State & Savings Bank
FORESTVILLE, Sanilac.....Forestville Bank
FOWLER, Clinton.....State Savings Bank
FOWLERVILLE, Livingston
Fowlerville Exchange Bank
FRANKFORT, Benzie....Benzie County Bank
FREEPORT, Barry.....Freeport Banking Co.
FREMONT, Newaygo....J. T. Reynolds & Co.
GAGETOWN, Tuscola.....P. C. Purdy & Son
GALESBURG, Kalamazoo.....Dunn & Clapp
GALIEN, Berrien.....G. A. Blakeslee & Co.
GAYLORD, Otsego
Gaylord State Savings Bank
GLADSTONE, Delta
Bank of D. Hammel & Son
GLADWIN, Gladwin....M. C. Scrafford & Co.
GOBLEVILLE, Van Buren
Gobleville Exchange Bank
GRAND HAVEN, Ottawa
National Bank of Grand Haven
GRANDLEDGE, Eaton.Loan & Deposit Bank
GRAND MARIAS, Alger..Lake Superior Bank
GRAND RAPIDS, Kent
Grand Rapids Savings Bank
GRASSLAKE, Jackson.....Farmers' Bank
GRAYLING, Crawford
Crawford County Exchange Bank
GREENVILLE, Montcalm
E. Middleton & Son's Bank
HANCOCK, Houghton.Superior Savings Bank
HARBOR BEACH, Huron
Huron County Bank
HARBOR SPRINGS, Emmet
Bank of Harbor Springs
HARRISON, Clare.....L. Saviers & Co.
HARRISVILLE, Alcona..Alcona County Bank
HART, Oceana..Oceana County Savings Bank
HARTFORD, Van Buren.....G. W. Merriman
HASTINGS, Barry.....Hastings City Bank
HILLSDALE, Hillsdale...First National Bank
HOLLAND, Ottawa.....First State Bank
HOLLY, Oakland.First State & Savings Bank
HOMER, Calhoun.....Homer Banking Co.
HOPKINS STATION, Allegan
Exchange Bank of Hopkins
HOUGHTON, Houghton
National Bank of Houghton
HOWARD CITY, Montcalm.O'Donald & Scott
HOWELL, Livingston
First State Savings Bank
HUBBARDSTON, Ionia
O. C. Townsend & Co.
HUDSON, Lenawee..Thompson Savings Bank
IMLAY CITY, Lapeer
Chas. Palmer's Banking House
BANKERS—Twenty-Four Apr.14 Child—4
IONIA, Ionia.....Ionia County Savings Bank
IRON MOUNTAIN, Dickinson
Commercial Bank
IRON RIVER, Iron.....Commercial Bank
IRONWOOD, Gogebic....First National Bank
ISHPEMING, Marquette.....Peninsula Bank
ITHACA, Gratiot.....Ithaca Savings Bank
JACKSON, Jackson.....Union Bank
JASPER, Lenawee
Banking House of A. A. Goodsell & Co.
JONESVILLE, Hillsdale
Grosvenor Savings Bank
KALAMAZOO, Kalamazoo
First National Bank
[illegible]
KINDE, Huron.....The Kinde Bank
KINGSTON, Tuscola.....Kingston Bank
LAINGSBURG, Shiawassee.....Union Bank
LAKE CITY, Missaukee
Missaukee County Bank
LAKE LINDEN, Houghton
First National Bank
LAKE ODESSA, Ionia
Lake Odessa Savings Bank
LAKEVIEW, Montcalm
Farmers' & Merchants Bank
LANSING, Ingham.....City National Bank
LAPEER, Lapeer.....First National Bank
LAURIUM, Houghton.....State Savings Bank
LAWRENCE, Van Buren
Farmers' & Merchants' Bank
LAWTON, Van Buren...Juan McKeyes & Co.
LENOX, Macomb
Macomb County Savings Bank
LESLIE, Ingham.....People's Bank
LEXINGTON, Sanilac..Lexington State Bank
LINDEN, Genesee.....Bank of Linden
LITCHFIELD, Hillsdale
Exchange Bank of H. N. Turrell
LOWELL, Kent.....Lowell State Bank
LUDINGTON, Mason.....First National Bank
LYONS, Ionia.....S. W. Webber & Co.
MANCELONA, Antrim
Antrim County State Savings Bank
MANCHESTER, Washtenaw
Union Savings Bank
MANISTEE, Manistee.....First National Bank
MANISTIQUE, Schoolcraft
First National Bank
MANTON, Wexford.....Exchange Bank
MAPLE RAPIDS, Clinton....Hewitt & Groom
MARCELLUS, Cass
G. W. Jones Exchange Bank
MARINE CITY, Saint Clair
Marine Savings Bank
MARLETTE, Sanilac.....Marlette Bank
MARQUETTE, Marquette.First National Bank
MARSHALL, Calhoun....First National Bank
MASON, Ingham.....Farmers' Bank
MAYVILLE, Tuscola.....Bank of Mayville
MEMPHIS, Macomb.....Memphis Bank
MENDON, Saint Joseph.....First State Bank
MENOMINEE, Menominee
First National Bank
MERRILL, Saginaw.....Bank of Merrill
MIDDLEVILLE, Barry
State Bank of Middleville
MIDLAND, Midland
Midland County Savings Bank
MILAN, Washtenaw
Farmers' & Merchants Bank
MILFORD, Oakland.....Lacy & Liddell

MICHIGAN MINNESOTA.

MILLINGTON, Tuscola...Bank of Millington
MINDEN CITY, Sanilac....Minden City Bank
MONROE, Monroe..B. Dansard & Son's Bank
MONTAGUE, Muskegon
Muskegon County Bank
MONTROSE, Genesee.....Montrose Bank
MORENCI, Lenawee.....Bank of Morenci
MORRICE, Shiawassee.....A. L. Beard & Co.
MOUNT CLEMENS, Macomb
Mount Clemens Savings Bank
MOUNT PLEASANT, Isabella
Exchange Savings Bank
MUIR, Ionia.....S. W. Webber & Co.
MULLIKEN, Eaton. ..Bank of Mulliken
MUNISING, Alger... Munising State Bank
MUSKEGON, Muskegon
Hackley National Bank
NASHVILLE, Barry.....Nashville Bank
NEGAUNEE, Marquette...First National Bank
NEWAYGO, Newaygo.....Webber & Hatch
NEW BALTIMORE, Macomb
Wm. F. Sandell & Co.
NEWBERRY, LUCE.....Newberry Bank
NEWHAVEN, Macomb
Newhaven Banking Co.
NILES, Berrien.....First National Bank
NORTHBRANCH, Lapeer.....Pioneer Bank
NORTHVILLE, Wayne
Northville State Savings Bank
OGDEN, Lenawee.....F. S. Phillips
OLIVET, Eaton.....G. W. Keyes & Son
OMER, Arenac...The Arenac Exchange Bank
ONAWAY, Presque Isle..Onaway Banking Co.
ONTONAGON, Ontonagon
State Bank of Ontonagon
ORION, Oakland.....Orion State Bank
OSCODA, Iosco.....Dodds & McNichol
OTSEGO, Allegan.....De Lano & Clapp
OVID, Clinton.....State Saving Bank
OWOSSO, Shiawassee....Owosso Savings Bank
OXFORD, Oakland.....Oxford Savings Bank
PAW PAW, Van Buren....First National Bank
PECK, Sanilac.....Central County Bank
PENTWATER, Oceana.....Gardner T. Sands
PERRINTON, Gratiot.....F. E. Durfee & Co.
PERRY, Shiawassee.....State Bank of Perry
PETERSBURG, Monroe
Petersburg Exchange Bank
PETOSKEY, Emmet
First State Bank of Petoskey
PEWAMO, Ionia.....Webber & Ruel
PIGEON, Huron.....Farmers' Bank
PINCKNEY, Livingston
Pinckney Exchange Bank
PLAINWELL, Allegan
Plainwell Exchange Bank
PLYMOUTH, Wayne
First National Exchange Bank
PONTIAC, Oakland...First Commercial Bank
PORT AUSTIN, Huron.....Port Austin Bank
PORT HOPE, Huron.....Port Hope Bank
PORT HURON, Saint Clair..Commercial Bank
PORTLAND, Ionia.....Maynard & Allen
PORT SANILAC, Sanilac.....Exchange Bank
QUINCY, Branch.....First National Bank
READING, Hillsdale...State Bank of Reading
REED CITY, Osceola.....First National Bank
REESE, Tuscola.....Bank of Reese
RICHLAND, Kalamazoo.....Union Bank
RICHMOND, Macomb.....Richmond Bank
ROCHESTER, Oakland.....A. E. Collins
ROCKFORT, Kent.....Johnson Bros.
ROCKLAND, Ontonagon
Ontonagon County National Bank
ROGERS, Presque Isle
Presque Isle County Bank
ROMEO, Macomb.....Citizens' National Bank
SAGINAW, Saginaw
Savings Bank of E. Saginaw
SAINT CHARLES, Saginaw..St. Charles Bank
SAINT CLAIR, Saint Clair
Commercial & Savings Bank
SAINT IGNACE, Mackinac
First National Bank
SAINT JOHNS, Clinton
St. Johns National Bank
SAINT JOSEPH, Berrien
Commercial National Bank
SAINT LOUIS, Gratiot
Commercial Savings Bank
SALINE, Washtenaw.....Citizens' Bank
SANILAC CENTER, Sanilac...Sandusky Bank
SARANAC, Ionia.....Wm. Mercer's Bank
SAUGATUCK, Allegan...Fruit Growers' Bank
SAULT SAINTE MARIE, Chippewa
First National Bank
SCHOOLCRAFT, Kalamazoo
Kalamazoo County Bank of C. C. Duncan & Co.
SCOTTVILLE, Mason.....State Savings Bank
SEBEWAING, Huron.....Sebewaing Bank
SENEY, Schoolcraft.....John I. Bellaire
SHELBY, Oceana.....Churchill & Webber
SHEPHERD, Isabella.Commercial State Bank
SHERIDAN, Montcalm..Stone & Hemingway
SHERMAN, Wexford..A. S. Moorland & Son
SHERWOOD, Branch
Farmers' & Merchants Bank
SOUTH HAVEN, Van Buren
Citizens' State Bank
SOUTH LYON, Oakland
Carpenter & Jacobus
SPARTA, Kent.....Sparta State Bank
SPRINGPORT, Jackson
Banking House of I. P. Roberts
STANDISH, Arenac.....Standish Bank
STANTON, Montcalm....C. W. French & Co.
STOCKBRIDGE, Ingham...Commercial Bank
STURGIS, Saint Joseph
The National Bank of Sturgis
SUNFIELD, Eaton.....Sunfield Banking Co.
TAWAS CITY, Iosco.....Tawas City Bank
TECUMSEH, Lenawee.....Lilley State Bank
TEKONSHA, Calhoun.....Exchange Bank
THOMPSONVILLE, Benzie
B. R. Noble & Co.
THREEOAKS, Berrien
Threeoaks Exchange Co.
THREE RIVERS, St. Joseph
First State Savings Bank
TRAVERSE CITY, Grand Traverse
First National Bank
TURNER, Arenac.....Turner Bank
TWINING, Arenac.....The Turner Bank
UBLY, Huron.....Citizens' Bank
UNION CITY, Branch.Farmers' National Bank
UNIONVILLE, Tuscola.....Citizens' Bank
UTICA, Macomb.....Utica Banking Co.
VANDALIA, Cass.....Exchange Bank
VASSAR, Tuscola.....First National Bank
VERMONTVILLE, Eaton
Bank of Homer G. Barber
VERNON, Shiawassee.....Exchange Bank
VICKSBURG, Kalamazoo
Vicksburg Exchange Bank
WACOUSTA, Clinton.....Nelson Daniells
WALDRON, Hillsdale.....Bank of Waldron
WATERVLIET, Berrien...Parsons & Baldwin
WAYLAND, Allegan.Wayland Exchange Bank
WAYNE, Wayne.....Wayne Savings Bank
WEST BAY CITY, Bay.People's Savings Bank
WESTBRANCH, Ogemaw...Commercial Bank
WESTON, Lenawee.....Bank of E. B. Lee
WHITEHALL, Muskegon
O'Donald & Morton
WHITE PIGEON, St. Joseph
First National Bank
WILLIAMSTON, Ingham
Williamston State Bank
WOODLAND, Barry.....Exchange Bank
WYANDOTTE, Wayne
First Commercial & Saving Bank
YALE, St. Clair.....First National Bank
YPSILANTI, Washtenaw..First National Bank
ZEELAND, Ottawa.....Den Herder's Bank

MINNESOTA.

ADA, Norman.....First National Bank
ADAMS, Mower.....Bank of Adams
ADRIAN, Nobles.....Bank of Adrian
AITKIN, Aitkin.....Aitkin County Bank
ALBANY, Stearns.....Bank of Albany
ALBERT LEA, Freeborn.First National Bank
ALDEN, Freeborn
Farmers' & Merchants Bank
ALEXANDRIA, Douglas
Douglas County Bank
ALPHA, Jackson.....Bank of Alpha
AMBOY, Blue Earth.....Amboy State Bank
ANNANDALE, Wright
State Bank of Annandale
ANOKA, Anoka.....State Bank of Anoka
APPLETON, Swift.....Bank of Appleton
ARGYLE, Marshall
Farmers' & Merchants' Bank
ARLINGTON, Sibley.....First State Bank
ASHBY, Grant.....First State Bank
ATWATER, Kandiyohi
Security Bank of Atwater
AUDUBON, Becker.....Citizens' Bank
AUSTIN, Mower.....Citizens' National Bank
AVOCA, Murray.....Avoca State Bank
BADGER, Roseau.Farmers' & Merchants Bank
BALATON, Lyon.....Bank of Balaton
BARNESVILLE, Clay
Farmers' & Merchants State Bank
BATTLE LAKE, Ottertail.....Warfield's Bank
BEARDSLEY, Bigstone....Bank of Beardsley
BEAVERFALLS, Renville.....Farmers' Bank
BELGRADE, Stearns.....Bank of Belgrade
BELLEPLAINE, Scott
State Bank of Belleplaine
BELLINGHAM, Lac qui Parle
Bellingham State Bank
BELTRAMI, Polk.....Bank of Beltrami
BELVIEW, Redwood.....Bank of Belview
BEMIDJI, Beltrami.....Merchants' Bank
BENSON, Swift.....Swift County Bank
BERTHA, Todd.....Bank of Bertha
BIGELOW, Nobles.....Bank of Bigelow
BIGLAKE, Sherburne.Sherburne County Bank
BIRD ISLAND, Renville.Bank of Bird Island
BLOOMING PRAIRIE, Steele
J. C. Brainerd & Co.
BLUE EARTH CITY, Faribault
Farmers' & Merchants' State Bank
BOYD, Lac qui Parle.....Bank of Boyd
BRAHAM, Isanti.....Bank of Braham
BRAINERD, Crow Wing..First National Bank
BRANDON, Douglas.....Bank of Brandon
BRECKENRIDGE, Wilkin...Merchants' Bank
BREWSTER, Nobles.....Patterson & Stewart
BRICELYN, Faribault.....Bank of Seely
BROOTEN, Stearns.....Bank of Brooten
BROWERVILLE, Todd..Bank of Browerville
BROWNTON, McLeod
Mann, McClintock & Co.
BROWN VALLEY, Traverse
Traverse County Bank
BUFFALO, Wright.....O. E. Oakley & Co.
BUFFALOLAKE, Renville
Bank of Buffalolake
BUTTERFIELD, Watonwan
Bank of Butterfield
CALEDONIA, Houston.....Bank of Caledonia
CAMBRIDGE, Isanti.....Isanti County Bank
CAMPBELL, Wilkin...State Bank of Campbell
CANBY, Yellow Medicine.....Bank of Canby
CANNON FALLS, Goodhue...Citizens' Bank
CARLTON, Carlton
The Commercial Banking Co.
CARVER, Carver.....Bank of Carver
CASS LAKE, Cass.....Bank of Cass Lake
CEYLON, Martin.....German-American Bank
CHASKA, Carver.....Carver County Bank
CHATFIELD, Fillmore.....Chatfield Bank
CHOKIO, Stevens.....Bank of Chokio
CLARA CITY, Chippewa
Clara City State Bank
CLAREMONT, Dodge.....Bank of Claremont
CLARKFIELD, Yellow Medicine
Clarkfield State Bank
CLEARLAKE, Sherburne....Bank of Clearlake
CLIMAX, Polk.....Bank of Climax
CLINTON, Bigstone.....Bank of Clinton
CLOQUET, Carlton.....First National Bank
COKATO, Wright.....State Bank of Cokato
COMFREY, Brown.....State Bank of Comfrey
CORRELL, Bigstone.....Bank of Correll
COTTONWOOD, Lyon..Bank of Cottonwood
CROOKSTON, Polk.....First National Bank
CURRIE, Murray.....First State Bank
DASSEL, Meeker.....Bank of Dassel
DAWSON, Lac qui Parle.....Bank of Dawson
DELANO, Wright.....Wright County Bank
DELAVAN, Faribault.....Bank of Delavan
DETROIT CITY, Becker.....First State Bank
DEXTER, Mower.....Dexter Exchange Bank
DODGE CENTER, Dodge
Dodge County Bank
DOVER, Olmsted.....Dover Bank
DULUTH, Saint Louis.St. Louis County Bank
DUNDEE, Nobles.....Bank of Dundee
EAGLE BEND, Todd.....Bank of Eagle Bend
EAST GRAND FORKS, Polk
First National Bank
EASTON, Faribault.....Easton Bank
ECHO, Yellow Medicine.....Bank of Echo
EDEN VALLEY, Meeker
State Bank of Eden Valley
EDGERTON, Pipestone.....Bank of Edgerton
ELBOW LAKE, Grant....First National Bank
ELGIN, Wabasha.....Elgin Bank
ELK RIVER, Sherburne....Bank of Elk River
ELLSWORTH, Nobles.....Citizens' Bank
ELMORE, Faribault.....Elmore Bank
ELY, Saint Louis.....Exchange Bank of Ely
ELYSIAN, Lesueur.....J. S. Morton & Co.
EMMONS, Freeborn .....Emmons Bank
ERSKINE, Polk.....Bank of Erskine
EVANSVILLE, Douglas...Bank of Evansville
EVELETH, Saint Louis..First National Bank
EXCELSIOR, Hennepin.....Minnetonka Bank
EYOTA, Olmsted.....First National Bank
FAIRFAX, Renville.....State Bank of Fairfax
FAIRMONT, Martin
First National Bank of Fairmont
FARIBAULT, Rice....Citizens' National Bank
FARMINGTON, Dakota.....Exchange Bank
FELTON, Clay.....Clay County Bank
FERGUS FALLS, Ottertail
Fergus Falls National Bank
FERTILE, Polk.....Fertile State Bank
FISHER, Polk.....Bank of Fisher
FOLEY, Benton.....Bank of Foley
FOSSTON, Polk.....Bank of Fosston
FRANKLIN, Renville.....Bank of Franklin
FRAZEE, Becker.....State Bank of Frazee
FROST, Faribault.....Bank of Rome
FULDA, Murray.....Bank of Martyn Bros.
GARY, Norman.....First Bank of Gary
GAYLORD, Sibley.....Bank of Gaylord
GIBBON, Sibley.....Bank of Gibbon
GLENCOE, McLeod.....First National Bank
GLENVILLE, Freeborn.....Bank of Glenville
GLENWOOD, Pope.....Fremad Ass'n Bank
GOODHUE, Goodhue.....City Bank
GOOD THUNDER, Blue Earth
State Bank of Good Thunder
GRACEVILLE, Bigstone
Second Bank of Graceville
GRANADA, Martin.....Granada State Bank
GRAND MEADOW, Mower...Exchange Bank
GRAND RAPIDS, Itasca..Lumbermen's Bank
GRANITE FALLS, Yellow Medicine
Granite Falls Bank
GROVE CITY, Meeker
Merchants & Farmers Bank
HALLOCK, Kittson.....J. Kelso & Son
HALSTAD, Norman....State Bank of Halstad
HAMMOND, Wabasha..Hammond State Bank
HAMPTON, Dakota.....Bank of Hampton
HANCOCK, Stevens.....Hancock Bank
HANSKA, Brown.....Hanska Bank
HARDWICK, Rock.....Hardwick Bank
HARMONY, Fillmore.....Bank of Harmony
HARTLAND, Freeborn.....Bank of Hartland
HASTINGS, Dakota..German-American Bank
HAWLEY, Clay.....Bank of Hawley
HAYFIELD, Dodge.....Bank of Hayfield
HECTOR, Renville.....State Bank of Hector
HENDERSON, Sibley.....Sibley County Bank
HENDRICKS, Lincoln
Lincoln County State Bank
HENDRUM, Norman.State Bank of Hendrum
HENNING, Ottertail.....Bank of Henning
HERMAN, Grant.....Grant County Bank
HERON LAKE, Jackson
First National Bank of Heron Lake
HEWITT, Todd.....Bank of Hewitt
HIBBING, Saint Louis
Lumbermen's & Miners' Bank
HILLS, Rock.....Rock County Banking Co.
HOFFMAN, Grant....State Bank of Hoffman
HOLLAND, Pipestone.....Bank of Holland
HOLLOWAY, Swift.....Bank of Holloway
HOUSTON, Houston.....Bank of Houston
HOWARD LAKE, Wright
Bank of Howard Lake
HUBBARD, Hubbard.....Isaiah H. Bradford
HUTCHINSON, McLeod.....Citizens' Bank
IONA, Murray.....State Bank of Iona
ISANTI, Isanti.....Bank of Isanti
JACKSON, Jackson.....State Bank of Jackson
JANESVILLE, Waseka.....Janesville Bank
JASPER, Pipestone.....State Bank of Jasper
JEFFERS, Cottonwood...State Bank of Jeffers
JORDAN, Scott.....Scott County Bank
KASSON, Dodge.....National Bank of Kasson
KENNEDY, Kittson.....Bank of Kennedy
KENSINGTON, Douglas.Bank of Kensington
KENYON, Goodhue.....Bank of Kenyon
KERKHOVEN, Swift.....Bank of Kerkhoven
KIESTER, Faribault.....State Bank of Kiester
KILKENNY, Lesueur.....Bank of Kilkenny
LAKE BENTON, Lincoln.First National Bank
LAKE CITY, Wabasha.....Citizens' Bank
LAKE CRYSTAL, Blue Earth
Marston, Larson & Davis
LAKEFIELD, Jackson
Jackson County State Bank
LAKEPARK, Becker
Becker County State Bank
LAKEVILLE, Dakota....Dakota County Bank
LAMBERTON, Redwood
State Bank of Lamberton
LANESBORO, Fillmore...Bank of Lanesboro
LEROY, Mower.....First State Bank
LESTER PRAIRIE, McLeod
State Bank of Lester Prairie
LESUEUR, Lesueur
Farmers & Merchants Bank
LEWISTON, Winona.....J. W. Rice
LITCHFIELD, Meeker..Meeker County Bank
LITTLEFALLS, Morrison.First National Bank
LONG PRAIRIE, Todd.Merchants' State Bank
LOWRY, Pope.....Bank of Lowry
LUVERNE, Rock.....Rock County Bank
LYLE, Mower.....Exchange Bank
McINTOSH, Polk..Citizens Bank of McIntosh
MABEL, Fillmore.....Bank of Mabel
MADELIA, Watonwan
Watonwan County Bank
MADISON, Lac qui Parle
Lac Qui Parle County Bank
MANKATO, Blue Earth..First National Bank
MANTORVILLE, Dodge.Bank of Mantorville
MAPLELAKE, Wright.....Maplelake Bank
MAPLETON, Blue Earth
Mapleton State Bank
MARIETTA, Lac qui Parle.....Gold & Co.
MARSHALL, Lyon
Lyon County National Bank
MAYNARD, Chippewa.....Bank of Maynard
MAZEPPA, Wabasha.....Bank of Mazeppa
MELROSE, Stearns.....Bank of Melrose
MENAHGA, Wadena.....Bank of Menahga
MILACA, Millelacs
The Millelacs County Bank
MILAN, Chippewa.....Bank of Milan
MINNEAPOLIS, Hennepin
Farmers' & Mechanics' Savings Bank
MINNEOTA, Lyon....State Bank of Minneota
MINNESOTA Lake, Faribault
Security State Bank
MONTEVIDEO, Chippewa
Chippewa County Bank
MONTGOMERY, Lesueur
Farmers' & Merchants' Bank
MONTICELLO, Wright...Citizens' State Bank
MOORHEAD, Clay.....First National Bank
MORA, Kanabec.....Kanabec County Bank
MORGAN, Redwood....State Bank of Morgan
MORRIS, Stevens.....Citizens' Bank
MORRISTOWN, Rice.Morristown State Bank
MORTON, Renville.....Bank of Morton
MOUNTAIN LAKE, Cottonwood
Bank of Mountain Lake
MURDOCK, Swift.....Bank of Murdock
NEW DULUTH, Saint Louis
New Duluth Bank
NEW LONDON, Kandiyohi
State Bank of New London
NEW PAYNESVILLE, Stearns
Bank of Paynesville
NEW PRAGUE, Scott....Bank of New Prague
NEW RICHLAND, Waseca
State Bank of New Richland
NEW ULM, Brown.....Citizens' Bank
NEW YORK MILLS, Ottertail
Bank of New York Mills
NORTHBRANCH, Chicago..Merchants' Bank
NORTHFIELD, Rice.....First National Bank
NORWOOD, Carver.....Bank of Norwood
OLIVIA, Renville.....Olivia State Bank
ORTONVILLE, Bigstone.....Chas. H. Keith
OSAKIS, Douglas.....Bank of Osakis
OWATONNA, Steele.....First State Bank
PARK RAPIDS, Hubbard.First National Bank
PELICAN RAPIDS, Ottertail
J. P. Wallace Bank
PERHAM, Ottertail.....Bank of Perham
PERLEY, Norman.....Bank of Perley
PINE CITY, Pine
First State Bank of Pine County
PINE ISLAND, Goodhue.....Citizens' Bank
PIPESTONE, Pipestone
Farmers' & Merchants' Bank
PLAINVIEW, Wabasha.....Plainview Bank
PLATO, McLeod.....Bank of Plato
PORTER, Yellow Medicine
State Bank of Porter
PRESTON, Fillmore.....Bank of Preston
PRINCETON, Millelacs.....Bank of Princeton
RACINE, Mower.....Bank of Racine
RAYMOND, Kandiyohi.....Bank of Raymond
REDLAKE FALLS, Red Lake
First State Bank
RED WING, Goodhue....First National Bank
REDWOOD FALLS, Redwood
Bank of Redwood Falls
RENVILLE, Renville.....Renville State Bank
REVERE, Redwood.....Bank of Revere
RICHMOND, Winona.....Bank of Richmond
ROCHESTER, Olmsted...First National Bank
ROCKDELL, Olmsted
Farmers' Exchange Bank
ROCKFORD, Wright.....Bank of Rockford
ROSEAU, Roseau.....Roseau County Bank
ROTHSAY, Wilkin.....Bank of Rothsay
ROUNDLAKE, Nobles....Bank of Roundlake
ROYALTON, Morrison.....Bank of Royalton
RUSH CITY, Chisago.....Bank of Rush City
RUSHFORD, Fillmore
Carpenter, Stevens & Co.
RUSHMORE, Nobles.....Bank of Rushmore
RUTHTON, Pipestone.....Bank of Ruthton
SACRED HEART, Renville
Farmers Bank of Sacred Heart
SAINT BONIFACIUS, Hennepin
Hegerle & Gothmann
SAINT CHARLES, Winona
Citizens' State Bank
SAINT CLOUD, Stearns..First National Bank
SAINT HILAIRE, Red Lake
Bank of Saint Hilaire
SAINT JAMES, Watonwan.....The Old Bank
SAINT PAUL, Ramsey
National German-American Bank
SAINT PETER, Nicollet..First National Bank
SANBORN, Redwood.....Sanborn Bank
SANDSTONE, Pine.....Quarryman's Bank
SARGEANT, Mower.....Bank of Sargeant
SAUK CENTER, Stearns
Bank of Sauk Center
SAUK RAPIDS, Benton..Benton County Bank
SHAKOPEE, Scott.....First National Bank
SHELLY, Norman.....Bank of Shelly
SHERBURNE, Martin.....Bank of Sherburne
SILVERLAKE, McLeod.....Silverlake Bank
SLAYTON, Murray.....State Bank of Slayton
SLEEPYEYE, Brown.....Merchants' Bank
SOUTH SAINT PAUL, Dakota
Stockyards Bank
SPRINGFIELD, Brown.....Citizens' Bank
SPRINGGROVE, Houston
Bank of Springgrove
SPRING VALLEY, Fillmore...Citizens' Bank
STAPLES, Todd.....Commercial Bank
STARBUCK, Pope.....Bank of Starbuck
STEEN, Rock.....Bank of Steen
STEPHEN, Marshall.....Bank of Stephen
STEWART, McLeod
Farmers' & Merchants' State Bank
STEWARTVILLE, Olmsted
First National Bank
STILLWATER, Washington
First National Bank
SWANVILLE, Morrison....Bank of Swanville
THIEF RIVER FALLS, Red Lake
First State Bank
TORAH, Stearns.....Bank of Richmond
TOWER, Saint Louis.....First State Bank
TRACY, Lyon....First National Bank of Tracy
TRUMAN, Martin.....Truman State Bank
TWIN VALLEY, Norman
First State Bank of Twin Valley
TWO HARBORS, Lake.Bank of Two Harbors
TYLER, Lincoln.....Bank of Tyler
ULEN, Clay.....State Bank of Ulen
VERNDALE, Wadena...Wadena County Bank
VERNON CENTER, Blue Earth
Vernon Center Bank
VESTA, Redwood.....Bank of Vesta
VILLARD, Pope.....Villard Bank
VIRGINIA, St. Louis.....Bank of Virginia
WABASHA, Wabasha.....First National Bank
WABASSO, Redwood.....Bank of Wabasso
WACONIA, Carver.....Farmers' State Bank
WADENA, Wadena.....First National Bank

WALKER, Cass.....Bank of Walker
WALNUTGROVE, Redwood
Farmers' & Merchants' Bank
WARREN, Marshall.....State Bank of Warren
WASECA, Waseca.....People's State Bank
WATERTOWN, Carver
State Bank of Watertown
WATERVILLE, Lesueur....Everett City Bank
WATKINS, Meeker.....Watkins State Bank
WAVERLY, Wright...State Bank of Waverly
WELCOME, Martin.....Welcome State Bank
WELLS, Faribault.....First National Bank
WESTBROOK, Cottonwood
State Bank of Westbrook
WEST CONCORD, Dodge
First National Bank
WEST DULUTH, St. Louis..Merchants' Bank
WHEATON, Traverse.....Bank of Wheaton
WILDER, Jackson.....Farmers' State Bank
WILLMAR, Kandiyohi
Kandiyohi County Bank
WILMONT, Nobles.....First National Bank
WINDOM, Cottonwood...First National Bank
WINNEBAGO CITY, Faribault
Faribault County Bank
WINONA, Winona.....The Merchants Bank
WINTHROP, Sibley..State Bank of Winthrop
WOODLAKE, Yellow Medicine
Bank of Woodlake
WOODSTOCK, Pipestone
State Bank of Woodstock
WORTHINGTON, Nobles.....State Bank
WYKOFF, Fillmore.....Exchange Bank
YOUNG AMERICA, Carver
State Bank of Young America
ZUMBROTA, Goodhue
Security Bank of Zumbrota

MISSISSIPPI.

ABERDEEN, Monroe.....First National Bank
ACKERMAN, Choctaw.....Grenada Bank
AMORY, Monroe.....Bank of Amory
BALDWYN, Lee.....Bank of Baldwyn
BATESVILLE, Panola.....Bank of Batesville
BAY SAINT LOUIS, Hancock
Hancock County Bank
BELZONA, Washington
Belzona Trust & Banking Co.
BILOXI, Harrison.....People's Bank
BOONEVILLE, Prentiss..Bank of Booneville
BRANDON, Rankin.....Brandon Bank
BROOKHAVEN, Lincoln...Sherman & Davis
BROOKVILLE, Noxubee..Bank of Brookville
CANTON, Madison...Canton Exchange Bank
CARROLLTON, Carroll...Bank of Carrollton
CENTERVILLE, Wilkinson
McKee & Redhead
CLARKSDAY, Coahoma.....Planters' Bank
CLEVELAND, Bolivar.Cotton Exchange Bank
COLUMBIA, Marion.....Columbia Bank
COLUMBUS, Lowndes
Columbus Insurance & Banking Co.
COMO DEPOT, Panola.....Bank of Como
CORINTH, Alcorn.....Bank of Corinth
CRYSTALSPRINGS, Copiah
Mutual Bank of Crystalsprings
DURANT, Holmes.....Bank of Durant
ELLISVILLE, Jones.....Bank of Ellisville
ENTERPRISE, Clarke.....Bank of Enterprise
EUPORA, Webster.....Grenada Bank
FRIARPOINT, Coahoma.....Exchange Bank
GLOSTER, Amite.....Bank of Gloster
GOODMAN, Holmes.....Bank of Goodman
GREENVILLE, Washington
First National Bank
GREENWOOD, Leflore...Bank of Greenwood
GRENADA, Grenada.....The Merchants' Bank
GULFPORT, Harrison.....Bank of Gulfport
HATTLESBURG, Perry..First National Bank
HAZLEHURST, Copiah...Bank of Hazlehurst
HERNANDO, De Soto.....Hernando Bank
HOLLY SPRINGS, Marshall
Merchants' & Farmers' Bank
INDIANOLA, Sunflower.....Sunflower Bank
ITTA BENA, Leflore.....Bank of Itta Bena
IUKA, Tishomingo.....Bank of Iuka
JACKSON, Hinds.....Capital State Bank
JONESTOWN, Coahoma.....Jonestown Bank
KOSCIUSKO, Attala..C. C. Kelly Banking Co.
LAUREL, Jones.....Bank of Laurel
LEXINGTON, Holmes....Bank of Lexington
LELAND, Washington.....Bank of Leland
LUMBERTON, Pearl River
First National Bank
McCOMB, Pike.....The McComb City Bank
MACON, Noxubee
Merchants' & Farmers' Bank
MAGNOLIA, Pike.....Magnolia Bank
MERIDIAN, Lauderdale..First National Bank
MOSSPOINT, Jackson
Merchants & Marine Bank
NATCHEZ, Adams
Britton & Koontz Banking Co.
NEW ALBANY, Union..Bank of New Albany
NEWTON, Newton.....Bank of Newton
OCEAN SPRINGS, Jackson
Scranton State Bank
OKOLONA, Chickasaw..Okolona Banking Co.
OXFORD, Lafayette.....Bank of Oxford
PICKENS, Holmes.....Bank of Pickens
PONTOTOC, Pontotoc.....Bank of Pontotoc
POPLARVILLE, Pearl River
Bank of Poplarville
PORT GIBSON, Claiborne..Port Gibson Bank
RIPLEY, Tippah
Tishomingo Savings Institution
ROSEDALE, Bolivar.....Valley Bank
SARDIS, Panola.....Bank of Sardis
SCRANTON, Jackson.....Scranton State Bank
SENATOBIA, Tate.....Tate County Bank
SHUQUALAK, Noxubee...Bank of Shuqualak
STARKVILLE, Oktibbeha
People's Savings Bank
SUMMIT, Pike.....People's Bank
TCHULA, Holmes.....Bank of Tchula
TERRY, Hinds.....Bank of Terry
TUNICA, Tunica.....Bank of Tunica
TUPELO, Lee.....Bank of Tupelo
UTICA, Hinds.....Bank of Utica
VAIDEN, Carroll.....Vaiden Bank
VICKSBURG, Warren
Delta Trust & Banking Co.
WATERVALLEY, Yalobusha
Mechanics' Savings Bank
WESSON, Copiah.....Bank of Wesson
WESTPOINT, Clay.....First National Bank
WINONA, Montgomery.....Bank of Winona
WOODVILLE, Wilkinson..Bank of Woodville
YAZOO CITY, Yazoo.. ..First National Bank

MISSOURI.

ADRIAN, Bates.....Adrian Banking Co.
AGENCY, Buchanan.....Bank of Agency
ALBANY, Gentry.....Gentry County Bank
ALMA, Lafayette.....Alma Bank
ALTAMONT, Daviess.....Bank of Altamont
ALTON, Oregon.....Bank of Alton
AMITY, Dekalb.....Bank of Amity
AMSTERDAM, Bates.....Bank of Amsterdam
APPLETON CITY, St. Clair.Merchants' Bank
ARMSTRONG, Howard.....Farmers' Bank
ARROWROCK, Saline.....Bank of Arrowrock
ASHGROVE, Greene.....Farmers' Bank
ASHLAND, Boone
Bass-Johnston Banking Co.
ATLANTA, Macon.....Atlanta State Bank
AURORA, Lawrence
Miners' & Merchants' Bank
AUXVASSE, Callaway.....Auxvasse Bank
AVA, Douglas.....Bank of Ava
BARING, Knox.....Baring Exchange Bank
BARNARD, Nodaway.....Barnard State Bank
BELTON, Cass.....Bank of Belton
BETHANY, Harrison..Bethany Savings Bank
BETHEL, Shelby.....Bank of Bethel
BEVIER, Macon.....State Bank of Bevier
BILLINGS, Christian.....Bank of Billings
BLACKBURN, Saline.....Bank of Blackburn
BLACKWATER, Cooper.Farmers' Stock Bank
BLAIRSTOWN, Henry....Bank of Blairstown
BLOOMFIELD, Stoddard.....City Bank
BLUESPRINGS, Jackson.Bank of Bluesprings
BLYTHEDALE, Harrison
Farmers' Savings Bank
BOLCKOW, Andrew...Bolckow Savings Bank
BOLIVAR, Polk.....Bank of Bolivar
BONNE TERRE, Saint Francois
Farmers' & Miners' Bank
BOONVILLE, Cooper.Central National Bank
BOSWORTH, Carroll
Bosworth Exchange Bank
BOWLING GREEN, Pike
People's Savings Bank
BRASHEAR, Adair....State Bank of Brashear
BRAYMER, Caldwell.....Bank of Braymer
BRECKENRIDGE, Caldwell
Breckenridge Savings Bank
BRONOUGH, Vernon.....C. Brubaker
BROOKFIELD, Linn.....Linn County Bank
BROWNING, Linn...Browning Savings Bank
BRUNSWICK, Chariton..First National Bank
BUCKLIN, Linn.....Bank of Bucklin
BUCKNER, Jackson.....Bank of Buckner
BUFFALO, Dallas.....Bank of Buffalo
BUNCETON, Cooper.....Bank of Bunceton
BURLINGTON JUNCTION, Nodaway
The Junction Bank
BUTLER, Bates.....Bates County Bank
CAINESVILLE, Harrison....Camesville Bank
CALHOUN, Henry.....Bank of Calhoun
CALIFORNIA, Manitean
Farmers' & Traders' Bank
CALLAO, Macon.....Bank of Callao
CAMDEN POINT, Platte
Bank of Camden Point
CAMERON, Clinton
Farmers' Bank of Cameron
CAMPBELL, Dunklin.....Bank of Campbell
CANTON, Lewis.....Bank of Canton
CAPE GIRARDEAU, Cape Girardeau
Sturdivant Bank
CARL JUNCTION, Jasper
Bank of Carl Junction
CARROLLTON, Carroll
Carroll Exchange Bank
CARTERVILLE, Jasper...First National Bank
CARTHAGE, Jasper....Central National Bank
CARUTHERSVILLE, Pemiscot
Pemiscot County Bank
CASSVILLE, Barry.....Barry County Bank
CENTER, Ralls
Farmers & Merchants Bank
CENTERVIEW, Johnson..Bank of Centerview
CENTRALIA, Boone.....Bank of Centralia
CHAMOIS, Osage.....Bank of Chamois
CHARLESTON, Mississippi
Mississippi County Bank
CHILLICOTHE, Livingston
Chillicothe Savings Assn
CHULA, Livingston.....Exchange Bank
CLARENCE, Shelby.Shelby County State Bank
CLARK, Randolph.....Clark Exchange Bank
CLARKSDALE, Dekalb.....Farmers' Bank
CLARKSVILLE, Pike....Clifford Banking Co.
CLAYTON, St. Louis..St. Louis County Bank
CLEARMONT, Nodaway.....Jackson Bank
CLIFTONHILL, Randolph
Cliftonhill Bank Co.
CLINTON, Henry.....Citizens' Bank
CLYDE, Nodaway.....Bank of Conception
COFFEYBURG, Daviess.....Bank of Coffey
COLECAMP, Benton.....Citizens' Bank
COLUMBIA, Boone..Exchange National Bank
COMMERCE, Scott
Farmers' Bank of Commerce
CONCORDIA, Lafayette
Concordia Savings Bank
CONWAY, Laclede.....Conway Bank
CORDER, Lafayette.....Corder Bank
CORNING, Holt.....People's Bank
COWGILL, Caldwell.....Cowgill Bank
CRAIG, Holt.....Farmers' & Merchants' Bank
CROSS TIMBERS, Hickory
Bank of Cross Timbers
CUBA, Crawford.....Bank of Cuba
CURRYVILLE, Pike.....Bank of Curryville
DADEVILLE, Dade.....J. N. Landers & Son
DARLINGTON, Gentry...Bank of Darlington
DEARBORN, Platte.....Bank of Dearborn
DEEPWATER, Henry.....Bank of Deepwater
DEKALB, Buchanan
Derge-Campbell Banking Co.
DE SOTO, Jefferson
German-American Bank of De Soto
DEXTER, Stoddard.....Bank Dexter
DIXON, Pulaski.....Bank Dixon
DONIPHAN, Ripley.....Ripley County Bank
DOWNING, Schuyler
Merchants' Exchange Bank
DREXEL, Cass.....Inter-State Bank
EAGLEVILLE, Harrison.....Citizens' Bank
EAST PRAIRIE, Mississippi.East Prairie Bank
EDGERTON, Platte.....Bank of Edgerton
EDINA, Knox.....Knox County Savings Bank
ELDON, Miller.....Bank of Eldon
ELDORADO SPRINGS, Cedar
Cruce Banking Co.
ELMO, Nodaway.Farmers' & Merchants' Bank
ELSBERRY, Lincoln....Elsberry Banking Co.
ELVINS, St. Francois.....Bank of Elvins
EMINENCE, Shannon..Shannon County Bank
ETHEL, Macon.....The Bank of Ethel
EVERTON, Dade.....Bank of Everton
EXCELSIOR SPRINGS, Clay
Clay County State Bank
FAIRFAX, Atchison.....Farmers' Bank
FAIRPLAY, Polk..Farmers' Bank of Fairplay
FARBER, Audrain.....Farber Bank
FARMINGTON, St. Francois
Bank of Farmington
FAUCETT, Buchanan.....Bank of Faucett
FAYETTE, Howard
Farmers' & Merchants Bank
FESTUS, Jefferson....Citizens' Bank of Festus
FILLMORE, Andrew.....Round Prairie Bank
FLAT RIVER, St. Francois
Miners' & Merchants' Bank
FLORIDA, Monroe....Florida Savings Bank
FOREST CITY, Holt.....Bank of Forest City
FORSYTH, Taney.....Taney County Bank
FOSTER, Bates.....Farmers' Bank
FRANKFORT, Pike
Frankfort Exchange Bank
FREDERICKTOWN, Madison..Security Bank
FREEMAN, Cass.....Bank of Freeman
FULTON, Callaway.....Callaway Bank
GAINESVILLE, Ozark....Bank of Gainesville
GALENA, Stone.....Bank of Galena
GALLATIN, Daviess.Farmers' Exchange Bank
GALT, Grundy.....Cook & Yencill
GARDEN CITY, Cass.....Farmers' Bank
GENTRY, Gentry.....Bank of Gentry
GIBBS, Adair.....Gibbs Savings Bank
GILLIAM, Saline.....Gilliam Exchange Bank
GILMAN CITY, Harrison.....Gilman Bank
GLASGOW, Howard....Glasgow Savings Bank
GLENWOOD, Schuyler.....Logan's Bank
GOLDEN CITY, Barton
Golden City Banking Co.
GORIN, Scotland.....Gorin Savings Bank
GOWER, Clinton.....Gower Bank
GRAHAM, Nodaway.....Citizens' Bank
GRANBY, Newton.....Miners' Bank
GRANGER, Scotland.Granger Exchange Bank
GRANT CITY, Worth ....First National Bank
GREENCASTLE, Sullivan
Comstock Castle Bank
GREEN CITY, Sullivan
Citizens' Bank of Green City
GREENFIELD, Dade
R. S. Jacobs Banking Co.
GREENRIDGE, Pettis
Farmers' & Merchants' Bank
GREENVILLE, Wayne
The Wayne County Bank
GUILFORD, Nodaway.....Bank of Guilford
HALE, Carroll.....Bank of Hale
HALLSVILLE, Boone.....Bank of Hallsville
HAMILTON, Caldwell
Hamilton Savings Bank
HANNIBAL, Marion.First International Bank
HARDIN, Ray.....Bank of Hardin
HARRIS, Sullivan.....Harris Banking Co.
HARRISONVILLE, Cass
Bank of Harrisonville
HARTSBURG, Boone.....Bank of Hartsburg
HARTVILLE, Wright.....Bank of Hartville
HARWOOD, Vernon.....Bank of Harwood
HAYTI, Pemiscot
Farmers' & Merchants' Bank
HERMANN, Gasconade
Hermann's Savings Bank
HERMITAGE, Hickory..The Hermitage Bank
HIGBEE, Randolph.....Higbee Savings Bank
HIGGINSVILLE, Lafayette
Bank of Higginsville
HILLSBORO, Jefferson.....Bank of Hillsboro
HOLDEN, Johnson
Farmers' & Commercial Bank
HOLT, Clay.....Holt Bank
HOPKINS, Nodaway.....Bank of Hopkins
HOUSTON, Texas.....Bank of Houston
HOUSTONIA, Pettis.....Houstonia Bank
HUMANSVILLE, Polk..Bank of Humansville
HUME, Bates.....Hume Bank
HUMPHREYS, Sullivan
Farmers' Exchange Bank
HUNNEWELL, Shelby.....Hunnewell Bank
HUNTSVILLE, Randolph
J. M. Hammett Banking Co
HURDLAND, Knox.....Farmers Bank
IBERIA, Miller.....Bank of Iberia
INDEPENDENCE, Jackson
First National Bank
IRONTON, Iron.....Iron County Bank
JACKSON, Cape Girardeau
Jackson Exchange Bank
JAMESON, Daviess.....Bank of Jameson
JAMESPORT, Daviess
Farmers' & Merchants' Bank
JAMESTOWN, Moniteau.Bank of Jamestown
JASPER, Jasper.....Bank of Jasper
JEFFERSON CITY, Cole.....Exchange Bank
JERICO, Cedar.....Peter Lloyd Banking Co.
JONESBURG, Montgomery...Exchange Bank
JOPLIN, Jasper.....Bank of Joplin
KAHOKA, Clark.....Kahoka Savings Bank
KANSAS CITY, Jackson..First National Bank
KEARNEY, Clay..Kearney Commercial Bank
KENNETT, Dunklin.....Bank of Kennett
KEYTESVILLE, Chariton
Farmers' Bank of Chariton County
KIDDER, Caldwell.....Kidder Bank
KING CITY, Gentry.....First National Bank
KINGSTON, Caldwell.Kingston Savings Bank
KINGSVILLE, Johnson...Bank of Kingsville
KIRKSVILLE, Adair.First International Bank
KIRKWOOD, St. Louis....Bank of Kirkwood
KNOBNOSTER, Johnson.Bank of Knobnoster
KNOX CITY, Knox.....Home Bank
LABELLE, Lewis.....Labelle Savings Bank
LACLEDE, Linn.....Lomax & Standly
LADDONIA, Audrain.....Farmers' Bank
LAGRANGE, Lewis..Lagrange Savings Bank
LAMAR, Barton.....First National Bank
LAMONTE, Pettis.....Lamonte Bank
LANCASTER, Schuyler.Schuyler County Bank
LAPLATA, Macon.....Bank of Laplata
LAREDO, Grundy.....Commercial Bank
LATHROP, Clinton.....Lathrop Bank
LATOUR, Johnson.....Bank of Latour
LAWSON, Ray.....Lawson Bank
LEBANON, Laclede.....Bank of Lebanon
LEE'S SUMMIT, Jackson.....Farmers' Bank
LEETON, Johnson.....Bank of Leeton
LEMONVILLE, Putnam
Campbell & Payne Banking Co.
LEWISTOWN, Lewis
Lewis County Exchange Bank
LEXINGTON, Lafayette....Commercial Bank
[illegible]
L[illegible]NCREEK, Camden[illegible]
LINNENS, Linn.....[illegible]
LOCK SPRING, Davies [illegible]
LOCKWOOD, [illegible]
LOUISIANA, Pike.....Mercantile [illegible]
LOWRY CITY.....St. Clair Lowry City [illegible]
LUCERNE, Putnam.....Farmers' [illegible]
LUDLOW, Livingston.....Farmers' [illegible]
LUKAY, Clark.....Central Bank of [illegible]
LUTESVILLE, Bollinger
Bollinger County Ban[illegible]
M'FALL, Gentry.....Farmers' Bank
MACON, Macon.....State Exchange Bank
MADISON, Monroe.....Madison Bank
MAITLAND, Holt.....Farmers' Bank
MALDEN, Dunklin.....Dunklin County Bank
MALTABEND, Saline.....Bank of Maltabe[illegible]
MANSFIELD, Wright.....Bank of Mansfield
MARCELINE, Linn.....Bank of Marceline
MARIONVILLE, Lawrence
Bank of Marionville
MARSHALL, Saline.....Bank of Saline
MARSHFIELD, Webster.....Citizens' Bank
MARTINSBURG, Audrain..Martinsburg Bank
MARYVILLE, Nodaway...First National Bank
MAYSVILLE, Dekalb.....Maysville Bank
MAYWOOD, Lewis.....Bank of Maywood
MEADVILLE, Linn.....Bank of Meadville
MEMPHIS, Scotland.Farmers' Exchange Bank
MENDON, Chariton.....Bank of Mendon
MENDOTA, Putnam....Putnam County Bank
MERCER, Mercer.....Bank of Mercer
MERWIN, Bates.....Bank of Merwin
MEXICO, Audram.....First National Bank
MIAMI, Saline.....Miami Savings Bank
MIDDLETOWN, Montgomery
Bank of Middletown
MILAN, Sullivan.....Sullivan County Bank
MISSOURI CITY, Clay..Norton Banking Co.
MOBERLY, Randolph.....Bank of Moberly
MOKANE, Callaway.....Farmers' Bank
MONETT, Barry.....Commercial Bank
MONROE CITY, Monroe
Farmers' & Merchants' Bank
MONTGOMERY CITY, Montgomery
Union Savings Bank
MONTICELLO, Lewis
Monticello Savings Bank
MONTROSE, Henry..Montrose Savings Bank
MORLEY, Scott.....Scott County Bank
MORRISON, Gasconade.....Morrison Bank
MOUND CITY, Holt.....Holt County Bank
MOUNTAINGROVE, Wright
Mountaingrove Bank
MOUNT MORIAH, Harrison
Bank of Mt. Moriah
MOUNT VERNON, Lawrence Farmers' Bank
NELSON, Saline.....Bank of Nelson
NEOSHO, Newton.....Neosho Savings Bank
NEVADA, Vernon.....Thornton Banking Co.
NEWARK, Knox.....G. G. Morris
NEW CAMBRIA, Macon
New Cambria State Bank
NEW FLORENCE, Montgomery
New Florence Bank
NEW FRANKLIN, Howard
Bank of New Franklin
RANGERS THIRTY Jim Apl 15 ..aButt..
NEW HAMPTON, Harrison
Farmers' Bank of New Hampton
NEWHAVEN, Franklin....Bank of Newhaven
NEW LONDON, Ralls....Ralls County Bank
NEW MADRID, New Madrid...People's Bank
NEWTOWN, Sullivan.....Bank of Newtown
NORBORNE, Carroll
Citizens' Bank of Norborne
NOVELTY, Knox.....Novelty Savings Bank
OAKGROVE, Jackson.....Bank of Oakgrove
ODESSA, Lafayette.....Farmers' Bank
OLEAN, Miller.Miller County Exchange Bank
ORAN, Scott.....Bank of Oran
OREGON, Holt.....Citizens' Bank
ORONOGO, Jasper....State Bank of Oronogo
ORRICK, Ray.....Citizens' Exchange Bank
OSBORN, Dekalb.....Bank of Osborn
OSCEOLA, St. Clair
Johnson-Lucas Banking Co.
OSGOOD, Sullivan.....Osgood Banking Co.
OTTERVILLE, Cooper.....Bank of Otterville
OZARK, Christian.....Bank of Ozark
PACIFIC, Franklin.....Pacific Bank
PALMYRA, Marion
Marion County Savings Bank
PARIS, Monroe.....Paris Savings Bank
PARKVILLE, Platte.....Park Bank
PARNELL, Nodaway.....Wright Bros. Bank
PATTONSBURG, Daviess
Daviess County Bank
PERRY, Ralls.....People's Bank
PERRYVILLE, Perry.....Bank of Perryville
PIEDMONT, Wayne.....Exchange Bank
PIERCE CITY, Lawrence
Pierce City National Bank
PILOTGROVE, Cooper.....Pilotgrove Bank
PINEVILLE, McDonald
McDonald County Bank
PLATTE CITY, Platte
Exchange Bank of Platte City
PLATTSBURG, Clinton...First National Bank
PLEASANTHILL, Cass
Pleasanthill Banking Co.
POLO, Caldwell.....Farmers' Bank
POPLARBLUFF, Butler..Butler County Bank
PORTLAND, Callaway.....Bank of Portland
POTOSI, Washington
Washington County Bank
POWERSVILLE, Putnam
Bank of Powersville
PRINCETON, Mercer.....Bank of Princeton
PURDIN, Linn.....Bank of Purdin
PUXICO, Stoddard.....Bank of Puxico
QUEEN CITY, Schuyler....Hays' Banking Co.
QUITMAN, Nodaway.....The Farmers' Bank
RAVANNA, Mercer.....Ravanna Bank
RAVENWOOD, Nodaway
Platte Valley Bank
RAYMORE, Cass.....Bank of Raymore
REA, Andrew.....Rea Banking Co.
REPUBLIC, Greene.....Bank of Republic
RHINELAND, Montgomery
Bank of Rhineland
RICHHILL, Bates
Farmers' & Manufacturers' Bank
RICHLAND, Pulaski.....Bank of Richland

RICHMOND, Ray
Banking House of J. S. Hughes & Co.
RIDGEWAY, Harrison
Ridgeway Exchange Bank
ROCHEPORT, Boone.....Rocheport Bank
ROCKPORT, Atchison
Bank of Atchison County
ROCKVILLE, Bates.....Bank of Rockville
ROGERSVILLE, Webster
Bank of Rogersville
ROLLA, Phelps.....National Bank of Rolla
ROSENDALE, Andrew.....Rosendale Bank
ROTHVILLE, Chariton.....Bank of Rothville
RUSSELLVILLE, Cole
Russellville Exchange Bank
RUTLEDGE, Scotland.....Bank of Rutledge
SAINT CHARLES, St. Charles
Union Savings Bank
SAINTE GENEVIEVE, Ste. Genevieve
Henry L. Rozier
SAINT JAMES, Phelps.....Bank of St. James
SAINT JOSEPH, Buchanan..Merchants' Bank
SAINT LOUIS, St. Louis City
National Bank of Commerce
SALEM, Dent.....Dent County Savings Bank
SALISBURY, Chariton.....People's Bank
SARCOXIE, Jasper....State Bank of Sarcoxie
SAVANNAH, Andrew
State Bank of Savannah
SCHELL CITY, Vernon.....Schell City Bank
SEDALIA, Pettis.....Sedalia National Bank
SENECA, Newton.....Bank of Seneca
SEYMOUR, Webster.....Bank of Seymour
SHELBINA, Shelby.....Commercial Bank
SHELBYVILLE, Shelby.....Shelbyville Bank
SHELDON, Vernon.....Farmers' Bank
SHERIDAN, Worth.....Farmers' Bank
SIKESTON, Scott.....Citizens' Bank
SILEX, Lincoln.....Silex Savings Bank
SKIDMORE, Nodaway.....Farmers' Bank
SLATER, Saline.....Bank of Slater
SMITHTON, Pettis.....Smithton Bank
SMITHVILLE, Clay.....Farmers' Bank
SOUTHWEST CITY, McDonald
Corner Stone Bank
SPARTA, Christian.....Bank of Sparta
SPICKARD, Grundy....Bank of Spickardsville
SPRINGFIELD, Greene...Bank of Springfield
STANBERRY, Gentry
Farmers & Mechanics Bank
STEELVILLE, Crawford
Crawford County Farmers' Bank
STEWARTSVILLE, Dekalb
First National Bank
STOCKTON, Cedar..Stockton Exchange Bank
STOTTS CITY, Lawrence
The Stotts City Bank
STOUTSVILLE, Monroe..Bank of Stoutsville
STURGEON, Boone.....Citizens' Bank
SULLIVAN, Franklin.....Bank of Sullivan
SUMNER, Chariton...Sumner Exchange Bank
SWEETSPRINGS, Saline.....Chemical Bank
TARKIO, Atchison.....Tarkio Valley Bank
THAYER, Oregon.....Bank of Thayer
TINA, Carroll.....Exchange Bank of Tina
TIPTON, Moniteau.....People's Bank
TRENTON, Grundy.....Citizens' State Bank
TRIPLETT, Chariton
Farmers Bank of Triplett
TROY, Lincoln.....People's Bank
TURNEY, Clinton.....Farmers Bank
UNION, Franklin.....Bank of Union
UNION STAR, Dekalb.....People's Bank
UNIONVILLE, Putnam
Marshall National Bank
URICH, Henry.....Bank of Urich
VANDALIA, Audrain
Vandalia Banking Assn.
VERONA, Lawrence.....Farmers' Bank
VERSAILLES, Morgan
Bank of Morgan County
VIENNA, Maries.....The Maries County Bank
WALKER, Vernon.....Farmers' Bank
WALNUTGROVE, Greene
Bank of Walnutgrove
WARRENSBURG, Johnson.....Citizens' Bank
WARRENTON, Warren
Bank of Warren County
WARSAW, Benton.....Bank of Warsaw
WASHINGTON, Franklin
Bank of Washington
WATSON, Atchison.....Watson Banking Co.
WAVERLY, Lafayette.....Middleton Bank
WAYLAND, Clark.....Bank of Wayland
WEATHERBY, Dekalb....Bank of Weatherby
WEAUBLEAU, Hickory...Bank of Weaubleau
WEBB CITY, Jasper.....Webb City Bank
WELLINGTON, Lafayette...Wellington Bank
WELLSVILLE, Montgomery..Wellsville Bank
WENTZVILLE, St. Charles.....Citizens' Bank
WESTBORO, Atchison.....Farmers Bank
WESTON, Platte...Railey & Bro. Banking Co.
WESTPLAINS, Howell...First National Bank
WHEATLAND, Hickory
Hickory County Bank
WHEELING, Livingston
Farmers & Merchants Bank
WILLOWSPRINGS, Howell
Loy Bros. & Preston
WINDSOR, Henry.....Citizens' Bank
WINIGAN, Sullivan
Farmers' Bank of Winigan
WINSTON, Daviess.....Bank of Winston
WYACONDA, Clark.Farmers & Traders Bank

MONTANA.

ANACONDA, Deerlodge
Daly, Donahue & Greenwood
BELT, Cascade.....Bank of Belt
BIGTIMBER, Sweet Grass
Bigtimber National Bank
BILLINGS, Yellowstone..First National Bank
BOULDER, Jefferson.....Bank of Boulder
BANKERS—Thirty-One April 18 Child—6
BOZEMAN, Gallatin
Commercial National Bank
BRIDGER, Carbon.....Stock Growers Bank
BUTTE, Silverbow.....W. A. Clark & Bro.
COLUMBIA FALLS, Flathead
Bank of Columbia Falls
DEERLODGE, Deerlodge.Larabie Bros. & Co.
DILLON, Beaverhead.....First National Bank
FORSYTH, Custer.....Merchants Bank
FORT BENTON, Choteau
Stockmen's National Bank
GLASGOW, Valley.....Lewis Bros.
GLENDIVE, Dawson.....Merchants' Bank
GREATFALLS, Cascade...First National Bank
HAMILTON, Ravalli.....Ravalli County Bank
HELENA, Lewis and Clarke
American National Bank
KALISPELL, Flathead..Conrad National Bank
LEWISTOWN, Fergus.....Judith Basin Bank
LIVINGSTON, Park.....National Park Bank
MILES CITY, Custer.....First National Bank
MISSOULA, Missoula.....First National Bank
NEIHART, Cascade.....State Bank of Niehart
PHILIPSBURG, Granite.H. I.Weinstein & Co.
REDBLUFF, Madison.....Chas. H. Peck
RED LODGE, Carbon....Carbon County Bank
STOCKETT, Cascade.....Bank of Stockett
TOWNSEND, Broadwater
State Bank of Townsend
TWIN BRIDGES, Madison
Bank of Twin Bridges
VIRGINIA CITY, Madison..Elling State Bank
WHITE SULPHUR SPRINGS, Meagher
First National Bank
WIBAUX, Dawson.....Exchange Bank

NEBRASKA.

ADAMS, Gage.....State Bank of Adams
AINSWORTH, Brown.....Bank of Ainsworth
ALBION, Boone.....Albion National Bank
ALEXANDRIA, Thayer
State Bank of Alexandria
ALLEN, Dixon.....Allen State Bank
ALLIANCE, Boxbutte.....Bank of Alliance
ALMA, Harlan.....Bank of Alma
ANSLEY, Custer.....Ansley Banking Co.
ARAPAHOE, Furnas.....Arapahoe State Bank
ARCADIA, Valley.....State Bank of Arcadia
ARLINGTON, Washington.First National Bank
ASHLAND.....National Bank of Ashland
ASHTON, Sherman.....Bank of Ashton
ATKINSON, Holt.....Gallagher & Co.
AUBURN, Nemaha.....Carson National Bank
AURORA, Hamilton.....Aurora State Bank
AVOCA, Cass.....Bank of Avoca
AXTELL, Kearney.....Bank of Axtell
BANCROFT, Cuming.....Citizens' Bank
BARNSTON, Gage.....Bank of Barnston
BARTLEY, Redwillow...State Bank of Bartley
BASSETT, Rock.....State Bank of Bassett
BATTLECREEK, Madison
Battlecreek Valley Bank
BAYARD, Cheyenne.....Bank of Bayard
BAZILE MILLS, Knox...Bank of Bazile Mills
BEATRICE, Gage.....Beatrice National Bank
BEAVER CITY, Furnas.....First State Bank
BEAVER CROSSING, Seward
State Bank of Beaver Crossing
BEEMER, Cuming.....Beemer State Bank
BELDEN, Cedar.....Belden Bank
BELGRADE, Nance.....Bank of Belgrade
BELLWOOL, Butler..Platte Valley State Bank
BELVIDERE, Thayer.State Bank of Belvidere
BENEDICT, York.....Bank of Benedict
BENKELMAN, Dundy....Bank of Benkelman
BENNETT, Lancaster.....Citizens' Bank
BENNINGTON, Douglas..Margo 'd & Glandt
BERLIN, Otoe.....Bank of Berlin
BERTRAND, Phelps.....First State Bank
BLAIR, Washington.....Blair State Bank
BLOOMFIELD, Knox
Farmers' & Merchants' State Bank
BLOOMINGTON, Franklin
Bloomington State Bank
BLUEHILL, Webster.....First National Bank
BLUESPRINGS, Gage
Farmers' & Merchants' Bank
BOELUS, Howard.....Howard Bank
BRADSHAW, York..State Bank of Bradshaw
BRAINARD, Butler.....Bank of Brainard
BREWSTER, Blaine..International State Bank
BRIDGEPORT, Cheyenne....Bridgeport Bank
BROCK, Nemaha.....Bank of Brock
BROKEN BOW, Custer....Bank of Commerce
BRUNING, Thayer.....German Bank
BRUNO, Butler.....Bruno State Bank
BURCHARD, Pawnee.....Bank of Burchard
BURR, Otoe.....German-American Bank
BURWELL, Garfield....First Bank of Burwell
BUTTE, Boyd.....Citizens' State Bank
CALLAWAY, Custer.....Seven Valleys Bank
CAMBRIDGE, Furnas.State Bank of Cambridge
CAMPBELL, Franklin.....Bank of Campbell
CARLETON, Thayer.....Citizens' State Bank
CARROLL, Wayne.....Carroll State Bank
CEDARBLUFFS, Saunders.Bank of Cedarbluffs
CEDAR RAPIDS, Boone..Cedar Valley Bank
CENTRAL CITY, Merrick
Farmers' State Bank
CERESCO, Saunders....State Bank of Ceresco
CHADRON, Dawes.....Citizens' State Bank
CHAPPELL, Deuel.....Commercial Bank
CHESTER, Thayer..Farmers' Bank of Chester
CLARKS, Merrick.....Merrick County Bank
CLARKSON, Colfax.....Clarkson State Bank
CLATONIA, Gage..Farmers' Bank of Clatonia
CLAY CENTER, Clay.Commercial State Bank
CODY, Cherry.....Bank of Cody
COLERIDGE, Cedar....Coleridge State Bank
COLON, Saunders.....State Bank of Colon
COLUMBUS, Platte.....First National Bank
CONCORD, Dixon.....Concord State Bank
COOK, Johnson.....Farmers' Bank
CORTLAND, Gage.....Bank of Cortland
COZAD, Dawson.....First National Bank
CRAB ORCHARD, Johnson
Bank of Crab Orchard
CRAIG, Burt.....Craig State Bank
CRAWFORD, Dawes..Commercial State Bank
CREIGHTON, Knox.....Bank of Creighton
CRESTON, Platte.....Citizens' State Bank
CRETE, Saline.....First National Bank
CULBERTSON, Hitchcock...Culbertson Bank
CURTIS, Frontier.....State Bank of Curtis
DAKOTA, Dakota.....Bank of Dakota
DANBURY, Redwillow.....Bank of Danbury
DANNEBROG, Howard.Dannebrog State Bank
DAVENPORT, Thayer....Jennings State Bank
DAVID CITY, Butler
Central Nebraska National Bank
DAWSON, Richardson.....Dawson Bank
DAYKIN, Jefferson.....Jefferson County Bank
DEWITT, Saline.....State Bank of Dewitt
DILLER, Jefferson.....People's State Bank
DIXON, Dixon.....Dixon Bank
DODGE, Dodge.....Farmers' State Bank
DONIPHAN, Hall.....Bank of Doniphan
DORCHESTER, Saline.Dorchester State Bank
DOUGLAS, Otoe.....Bank of Douglas
DUBOIS, Pawnee.....State Bank of Dubois
DUNBAR, Otoe.....Dunbar State Bank
EAGLE, Cass.....Bank of Eagle
EDGAR, Clay.....State Bank of Edgar
ELBA, Howard.....Elba State Bank
ELGIN, Antelope.....First National Bank
ELKCREEK, Johnson..State Bank of Elkcreek
ELKHORN, Douglas....State Bank of Elkhorn
ELMCREEK, Buffalo
Farmers' & Merchants' Bank
ELMWOOD, Cass.....Bank of Elmwood
ELWOOD, Gosper.....State Bank of Elwood
EMERSON, Dixon.....Farmers' State Bank
EUSTIS, Frontier.....Farmers' State Bank
EWING, Holt.....Ewing State Bank
EXETER, Fillmore.....Walton & Co.
FAIRBURY, Jefferson
Goodrich Bros. Banking Co.
FAIRFIELD, Clay.....Citizens' Bank
FAIRMONT, Fillmore....Farmers' State Bank
FALLS CITY, Richardson
Richardson County Bank
FARNAM, Dawson.....Farnam State Bank
FIRTH, Lancaster.....Firth Bank
FORT CALHOUN, Washington
Washington County Bank
FRANKLIN, Franklin.Franklin Exchange Bank
FREMONT, Dodge
Farmers' & Merchants' National Bank
FRIEND, Saline..Merchants' & Farmers' Bank
FULLERTON, Nance....First National Bank
GANDY, Logan.....Bank of Gandy
GENEVA, Fillmore.....Citizens' Bank
GENOA, Nance..First National Bank of Genoa
GERING, Scotts Bluff.....Bank of Gering
GERMANTOWN, Seward
Bank of Germantown
GIBBON, Buffalo.....Exchange Bank
GILTNER, Hamilton.....Bank of Bromfield
GLENVILLE, Clay.....Bank of Glenville
GORDON, Sheridan.....Maverick Bank
GOTHENBURG, Dawson.....The State Bank
GRAFTON, Fillmore.....Bank of Grafton
GRAND ISLAND, Hall
Grand Island Banking Co.
GREELEY, Greeley.....Greeley State Bank
GREENWOOD, Cass.....First National Bank
GRESHAM, York
Farmers' and Merchants' Bank
GRETNA, Sarpy...Spearman, Snodgrass & Co.
GUIDEROCK, Webster....Bank of Guiderock
HAIGLER, Dundy..Empire Loan & Trust Co.
HALLAM, Lancaster.....Hallam Bank
HAMPTON, Hamilton.....Bank of Hampton
HARDY, Nuckolls.....Hardy Bank
HARRISBURG, Banner..Banner County Bank
HARRISON, Sioux.....Commercial Bank
HARTINGTON, Cedar
Hartington National Bank
HARVARD, Clay.....Union State Bank
HASTINGS, Adams.....Adams County Bank
HAVELOCK, Lancaster
Farmers' & Mechanics' Bank
HAY SPRINGS, Sheridan
Farmers' & Merchants' Bank
HEBRON, Thayer.....Thayer County Bank
HEMINGFORD, Boxbutte...First State Bank
HENDERSON, York.....Bank of Henderson
HERMAN, Washington.....Plateau Bank
HICKMAN, Lancaster.....Bank of Hickman
HILDRETH, Franklin..Franklin County Bank
HOLDREDGE, Phelps..U. S. National Bank
HOMER, Dakota.....Homer State Bank
HOOPER, Dodge.....First National Bank
HOWE, Nemaha.....Bank of Howe
HOWELL, Colfax.....Colfax County Bank
HUBBELL, Thayer.....Hubbell Bank
HUMBOLDT, Richardson.First National Bank
HUMPHREY, Platte.....First National Bank
HYANNIS, Grant.....Bank of Hyannis
IMPERIAL, Chase
Farmers' and Merchants' Bank
INDIANOLA, Redwillow.....State Bank
ITHACA, Saunders.....Ithaca State Bank
JACKSON, Dakota....Bank of Dakota County
JANSEN, Jefferson.....Jansen Bank
JOHNSON, Nemaha
Farmers' Bank of Johnson
JULIAN, Nemaha.....Bank of Julian
JUNIATA, Adams.....Bank of Juniata
KEARNEY, Buffalo.....Farmers' Bank
KENESAW, Adams..Kenesaw Exchange Bank
KENNARD, Washington
Farmers' & Merchants' Bank
KIMBALL, Kimball.....Bank of Kimball
LAUREL, Cedar.....Farmers' State Bank
LAWRENCE, Nuckolls
State Bank of Lawrence
LEBANON, Redwillow.State Bank of Lebanon
LEIGH, Colfax
Farmers' & Merchants' Bank
LEXINGTON, Dawson
Dawson County National Bank
LIBERTY, Gage.....State Bank of Liberty
LINCOLN, Lancaster....First National Bank
LINDSAY, Platte.....Lindsay State Bank
LINWOOD, Butler
Farmers' & Merchants' Bank
LITCHFIELD, Sherman.Litchfield State Bank
LODGEPOLE, Cheyenne.....Peoples' Bank
LONGPINE, Brown.....Brown County Bank
LOOMIS, Phelps.....First National Bank
LORTON, Otoe.....First National Bank
LOUISVILLE, Cass.....Bank of Commerce
LOUP, Sherman.....First Bank of Loup City
LYNCH, Boyd.....Bank of Lynch
LYONS, Burt.....Farmers' Bank
M'COOK, Redwillow
Citizens' Bank of McCook
M'COOL JUNCTION, York..Blue River Bank
M'LEAN, Pierce.....Bank of McLean
MADISON, Madison.....Madison State Bank
MADRID, Perkins.....Madrid Exchange Bank
MALMO, Saunders
Farmers' & Merchants' Bank
MARQUETTE, Hamilton.....Farley's Bank
MASON CITY, Custer
Mason City Banking Co.
MAYWOOD, Frontier.State Bank of Maywood
MEAD, Saunders.....Bank of Mead
MEADOWGROVE, Madison
Meadowgrove State Bank
MILFORD, Seward.....Nebraska State Bank
MILLARD, Douglas..German Bank of Millard
MILLER, Buffalo.....The First Bank of Miller
MILLIGAN, Fillmore.....Farmers' State Bank
MINDEN, Kearney....Minden Exchange Bank
MONROE, Platte.....Bank of Monroe
MORSEBLUFF, Saunders
Bank of Morsebluff
MURDOCK, Cass.....German Bank
MURRAY, Cass.....Murray State Bank
NAPONEE, Franklin.....Naponee State Bank
NEBRASKA CITY, Otoe
Otoe County National Bank
NEHAWKA, Cass.....Nehawka Bank
NELIGH, Antelope.....Atlas Bank
NELSON, Nuckolls.....First National Bank
NEWCASTLE, Dixon.....Farmers' State Bank
NEWMAN GROVE, Madison
Newman Grove State Bank
NEWPORT, Rock...Rock County State Bank
NIOBRARA, Knox.....Niobrara Valley Bank
NORDEN, Keyapaha.....Bank of Norden
NORFOLK, Madison.Citizens' National Bank
NORTH LOUP, Valley....Farmers' State Bank
NORTHBEND, Dodge....First National Bank
NORTH PLATTE, Lincoln
Bank of Chas. McDonald
OAK, Nuckolls.....Scroggins & Co.
OAKDALE, Antelope.....Oakdale Bank
OAKLAND, Burt.....First National Bank
ODELL, Gage.....Bank of Odell
OGALALLA, Keith
Exchange Bank of Ogalalla
OHIOWA, Fillmore.....Bank of Ohiowa
OMAHA, Douglas.....Omaha National Bank
O'NEILL, Holt.....Elkhorn Valley Bank
ONG, Clay.....Exchange Bank of Ong
ORD, Valley.....First National Bank of Ord
ORLEANS, Harlan.....Bank of Orleans
OSCEOLA, Polk.....Bank of Polk County
OSMOND, Pierce.....Farmers' State Bank
OVERTON, Dawson.....Bank of Overton
OXFORD, Furnas.....Nebraska State Bank
PAGE, Holt.....Farmers' Bank
PALISADE, Hitchcock
Frenchman Valley Bank
PALMER, Merrick.....Palmer State Bank
PALMYRA, Otoe.....Bank of Palmyra
PANAMA, Lancaster.....Bank of Panama
PAPILLION, Sarpy.....A. W. Clarke
PAWNEE CITY, Pawnee..First National Bank
PENDER, Thurston....Pender National Bank
PERU, Nemaha.....Citizens' State Bank
PETERSBURG, Boone....Bank of Petersburg
PHILLIPS, Hamilton.....Bank of Phillips
PIERCE, Pierce.....Pierce County Bank
PILGER, Stanton.....Pilger State Bank
PLAINVIEW, Pierce....Farmers' State Bank
PLATTE CENTER, Platte.Platte County Bank
PLATTSMOUTH, Cass..Bank of Cass County
PLEASANTON, Buffalo
Pleasanton State Bank
PLYMOUTH, Jefferson....Bank of Plymouth
PONCA, Dixon.....Bank of Dixon County
PRAGUE, Saunders
Farmers' & Merchants' Bank
RAGAN, Harlan.....Bank of Ragan
RANDOLPH, Cedar.....Randolph State Bank
RAVENNA, Buffalo....State Bank of Ravenna
REDCLOUD, Webster
State Bank of Red Cloud
REPUBLICAN CITY, Harlan
Republican City Bank
REYNOLDS, Jefferson.....Bank of Reynolds
RISING CITY, Butler.....Rising City Bank
RIVERTON, Franklin...Riverton State Bank
ROGERS, Colfax.....Bank of Rogers
RULO, Richardson.....Bank of Rulo
RUSHVILLE, Sheridan.The Stockman's Bank
SAINT EDWARD, Boone.First National Bank
SAINT PAUL, Howard.....First State Bank
SALEM, Richardson.....Bank of Salem
SARGENT, Custer
Farmers' & Merchants' Bank
SARONVILLE, Clay.....Farmers' State Bank
SCHUYLER, Colfax....Schuyler Savings Bank
SCOTTSBLUFF, Scotts Bluff
The Irrigators' Bank
SCRIBNER, Dodge
Merchants' and Farmers' Bank
SEWARD, Seward.....First National Bank
SHELBY, Polk.....Bank of Shelby
BANKERS THIRTY-THREE Ap.18 Willets--2
SHELTON, Buffalo.....Shelton Bank
SHICKLEY, Fillmore.....
State Bank of Shickley
SHUBERT, Richardson..Farmers' State Bank
SIDNEY, Cheyenne.....Bank of Nebraska
SILVERCREEK, Merrick
Silvercreek State Bank
SNYDER, Dodge.....Snyder State Bank
SOUTH OMAHA, Douglas
South Omaha National Bank
SPENCER, Boyd.....Boyd County Bank
SPRINGFIELD, Sarpy..J. D. Spearman & Co.
SPRINGVIEW, Keyapaha...Stockman's Bank
STAMFORD, Harlan.....Stamford Bank
STANTON, Stanton.....Citizens' Bank
STAPLEHURST, Seward..Bank of Staplehurst
STEINAUER, Pawnee.....Bank of Steinauer
STELLA, Richardson.....State Bank
STERLING, Johnson
Farmers' & Merchants' Bank
STOCKVILLE, Frontier
Merchants' State Bank
STRANG, Fillmore.....Union State Bank
STRATTON, Hitchcock.....
Commercial Banking Co.
STROMSBURG, Polk.....Stromsburg Bank
STUART, Holt.....Citizens' Bank
SUMNER, Dawson.....Security Bank
SUPERIOR, Nuckolls..Superior National Bank
SURPRISE, Butler.....State Bank of Surprise
SUTHERLAND, Lincoln...Bank of Sutherland
SUTTON, Clay.....Sutton National Bank
SWANTON, Saline.....Bank of Swanton
SYRACUSE, Otoe.....First National Bank
TABLEROCK, Pawnee
State Bank of Tablerock
TECUMSEH, Johnson
Tecumseh National Bank
TEKAMAH, Burt.....Burt County State Bank
THAYER, York.....Bank of Thayer
THEDFORD, Thomas.....Thedford Bank
TILDEN, Madison.....Tilden State Bank
TOBIAS, Saline.....Citizens' State Bank
TRENTON, Hitchcock.....Trenton State Bank
ULYSSES, Butler.....First Bank of Ulysses
UNADILLA, Otoe.....Bank of Unadilla
UNION, Cass.....Bank of Union
UNIVERSITY PLACE, Lancaster
Windom Bank
UPLAND, Franklin.....Upland Banking Co.
UTICA, Seward.....Merchants' Bank
VALENTINE, Cherry.....Bank of Valentine
VALLEY, Douglas.....Valley State Bank
VALPARAISO, Saunders
Oak Creek Valley Bank
VERDIGRIS, Knox.....Bank of Verdigre
VERDON, Richardson.....Verdon State Bank
WACO, York.....Farmers' & Traders' Bank
WAHOO, Saunders
Saunders County National Bank
WAKEFIELD, Dixon...First National Bank

WALLACE, Lincoln.....Wallace Security Bank
WAUNETA, Chase.....Wauneta Falls Bank
WAUSA, Knox.....Farmers' State Bank
WAVERLY, Lancaster.....Bank of Waverly
WAYNE, Wayne.....Wayne National Bank
WEEPING WATER, Cass..City National Bank
WESTERN, Saline.....Saline County Bank
WESTON, Saunders.....Weston Bank
WESTPOINT, Cuming...Nebraska State Bank
WILBER, Saline.....State Bank of Wilber
WILCOX, Kearney.....State Bank of Wilcox
WILSONVILLE, Furnas
The Wilsonville Bank
WINSIDE, Wayne.....Merchants' State Bank
WISNER, Cuming.....Citizens' State Bank
WOODLAKE, Cherry.....Woodlake Bank
WOOD RIVER, Hall.....First National Bank
WYMORE, Gage.....First National Bank
YORK, York.....City National Bank
YUTAM, Saunders.....Bank of Yutam

NEVADA.

AUSTIN, Lander.....State Bank of Nevada
CARSON CITY, Ormsby
Bullion & Exchange Bank
ELKO, Elko.....Henderson Banking Co.
EUREKA, Eureka.....Eureka County Bank
GARDNERVILLE, Douglas
Douglas County Bank
LOVELOCKS, Humboldt
Lovelocks Commercial Co.
RENO, Washoe.....Washoe County Bank
VIRGINIA CITY, Storey...Bank of California
WADSWORTH, Washoe.....S. Arnstein
WINNEMUCCA, Humboldt
First National Bank

NEW HAMPSHIRE.

ASHLAND, Grafton.....Ashland Savings Bank
BERLIN, Coos.....Berlin National Bank
BRISTOL, Grafton
First National Bank of Bristol
CHARLESTOWN, Sullivan
Connecticut River National Bank
CLAREMONT, Sullivan
Peoples' National Bank
COLEBROOK, Coos
Farmers' & Traders' National Bank
CONCORD, Merrimack
Mechanics' National Bank
CONWAY, Carroll.....Conway Savings Bank
DERRY, Rockingham...Derry National Bank
DOVER, Strafford....Strafford National Bank
EAST JAFFREY, Cheshire
Monadnock National Bank
EXETER, Rockingham...Exeter Banking Co.
FARMINGTON, Strafford
Farmington National Bank
FRANKLIN, Merrimack
Franklin National Bank
FREEDOM, Carroll
Ossippee Valley Ten-Cent Savings Bank
GORHAM, Coos
Gorham Five-Cent Savings Bank
GREENVILLE, Hillsboro
Mason Village Savings Bank
GROVETON, Coos
The Groveton National Bank
HANOVER, Grafton. Dartmouth National Bank
HILLSBORO BRIDGE, Hillsboro
First National Bank of Hillsboro
KEENE, Cheshire....Ashuelot National Bank
LACONIA, Belknap...Laconia National Bank
LAKEPORT, Belknap
National Bank of Lakeport
LANCASTER, Coos..Lancaster National Bank
LEBANON, Grafton
National Bank of Lebanon
LISBON, Grafton
Lisbon Savings Bank & Trust Co.
LITTLETON, Grafton. Littleton National Bank
MANCHESTER, Hillsboro
First National Bank
MEREDITH, Belknap
Meredith Village Savings Bank
MILFORD, Hillsboro. Souhegan National Bank
NASHUA, Hillsboro.....First National Bank
NEW IPSWICH, Hillsboro
New Ipswich Savings Bank
NEWMARKET, Rockingham
Newmarket National Bank
NEWPORT, Sullivan...Citizens' National Bank
NORTH CONWAY, Carroll
North Conway Loan & Banking Co.
ORFORD, Grafton.....Isaac Willard
PETERBORO, Hillsboro..First National Bank
PITTSFIELD, Merrimack
Pittsfield National Bank
PLYMOUTH, Grafton
Pemigewasset National Bank
PORTSMOUTH, Rockingham
New Hampshire National Bank
ROCHESTER, Strafford
Rochester National Bank
SALMON FALLS, Strafford
Salmon Falls Bank
SOMERSWORTH, Strafford
Somersworth National Bank
TILTON, Belknap....Citizens' National Bank
WALPOLE, Cheshire. Savings Bank of Walpole
WEST DERRY, Rockingham
Derry National Bank
WHITEFIELD, Coos
Whitefield Bank & Trust Co.
WINCHESTER, Cheshire
Winchester National Bank
WOLFBORO, Carroll
Wolfboro Loan & Banking Co.
WOODSVILLE, Grafton
Woodsville National Bank

NEW JERSEY.

ALLENTOWN, Monmouth
Farmers' National Bank
ASBURY PARK, Monmouth
Asbury Park & Ocean Grove Bank
ATLANTIC CITY, Atlantic
Second National Bank
ATLANTIC HIGHLANDS, Monmouth
Atlantic Highlands National Bank
BAYONNE, Hudson.....Mechanics Trust Co.
BELMAR, Monmouth....First National Bank
BELVIDERE, Warren
Belvidere National Bank
BLOOMFIELD, Essex
Bloomfield National Bank
BLOOMSBURY, Hunterdon
Bloomsbury National Bank
BOONTON, Morris....Boonton National Bank
BORDENTOWN, Burlington
Bordentown Banking Co.
BOUNDBROOK, Somerset
First National Bank
BRIDGETON, Cumberland
Bridgeton National Bank
BURLINGTON, Burlington
Mechanics' National Bank
CAMDEN, Camden....Camden National Bank
CAPE MAY COURT HOUSE, Cape May
New Jersey Trust & Safe Deposit Co.
CARLSTADT, Bergen. Carlstadt National Bank
CLINTON, Hunterdon..Clinton National Bank
CRANBURY, Middlesex
First National Bank
DECKERTOWN, Sussex
Farmers' National Bank
DOVER, Morris.....National Union Bank
EAST ORANGE, Essex
East Orange National Bank
EGG HARBOR CITY, Atlantic
Egg Harbor Commercial Bank
ELIZABETH, Union.....Citizens' Bank
ENGLEWOOD, Bergen
Citizens' National Bank
FLEMINGTON, Hunterdon
Flemington National Bank
FREEHOLD, Monmouth
Central National Bank
FRENCHTOWN, Hunterdon
Union National Bank
GLASSBORO, Gloucester. First National Bank
GLOUCESTER CITY, Camden
Security Trust & Safe Deposit Co.
HACKENSACK, Bergen. Hackensack Trust Co.
HACKETTSTOWN, Warren
Hackettstown National Bank
HADDONFIELD, Camden
Haddonfield National Bank
HAMMONTON, Atlantic.....Peoples' Bank
HIGH BRIDGE, Hunterdon
First National Bank
HIGHTSTOWN, Mercer..First National Bank
HOBOKEN, Hudson.....First National Bank
HOPEWELL, Mercer. Hopewell National Bank
JAMESBURG, Middlesex
First National Bank
JERSEY CITY, Hudson
Hudson County National Bank
KEYPORT, Monmouth
People's National Bank
LAKEWOOD, Ocean.....First National Bank
LAMBERTVILLE, Hunterdon
Amwell National Bank
LONGBRANCH, Monmouth
First National Bank
MADISON, Morris.....First National Bank
MANASQUAN, Monmouth
First National Bank
MATAWAN, Monmouth
Farmers' & Merchants' Bank
MEDFORD, Burlington
Burlington County National Bank
MILLVILLE, Cumberland
Millville National Bank
MONTCLAIR, Essex.....Bank of Montclair
MOORESTOWN, Burlington
Moorestown National Bank
MORRISTOWN, Morris..First National Bank
MOUNT HOLLY, Burlington
Mt. Holly National Bank
NEWARK, Essex.....National State Bank
NEW BRUNSWICK, Middlesex
National Bank of New Jersey
NEWTON, Sussex...Merchants' National Bank
OCEAN CITY, Cape May...Central Trust Co.
OCEAN GROVE, Monmouth
Ocean Grove National Bank
ORANGE, Essex.....Orange National Bank
PASSAIC, Passaic.....Passaic National Bank
PATERSON, Passaic.....First National Bank
PENNGROVE, Salem
Penngrove National Bank
PERTH AMBOY, Middlesex
First National Bank
PHILLIPSBURG, Warren
Phillipsburg National Bank
PLAINFIELD, Union....City National Bank
PRINCETON, Mercer....First National Bank
RAHWAY, Union.....Rahway National Bank
RARITAN, Somerset
Raritan Savings Bank
REDBANK, Monmouth
Navesink National Bank
RIDGEWOOD, Bergen...First National Bank
RUTHERFORD, Bergen
Peoples' Bank & Trust Co.
SALEM, Salem.....City National Bank
SOMERVILLE, Somerset
Second National Bank
SOUTH AMBOY, Middlesex
First National Bank
SOUTH ORANGE, Essex
Branch of Peoples' Bank of E. Orange
SUMMIT, Union.....Summit Bank
SWEDESBORO, Gloucester
Swedesboro National Bank
TOMS RIVER, Ocean....First National Bank
TRENTON, Mercer
Broad Street National Bank
TUCKERTON, Ocean.....Tuckerton Bank
UNION, Union
Peoples' Safe Deposit & Trust Co.
VINCENTOWN, Burlington
First National Bank
VINELAND, Cumberland
Vineland National Bank
WASHINGTON, Warren. First National Bank
WESTFIELD, Union.....First National Bank
WEST HOBOKEN, Hudson
Hudson Trust & Savings Institution
WOODBURY, Gloucester
First National Bank
WOODSTOWN, Salem..First National Bank

NEW MEXICO.

ALAMOGORDO, Otero
First National Bank
ALBUQUERQUE, Bernalillo
Bank of Commerce
CARLSBAD, Eddy.....First National Bank
DEMING, Grant.....Bank of Deming
EAST LAS VEGAS, San Miguel
Las Vegas Savings Bank
HILLSBORO, Sierra.....Sierra County Bank
LAS CRUCES, Donna Ana
Geo. D. Bowman & Son
LAS VEGAS, San Miguel
First National Bank
MAGDALENA, Socorro....Frank G. Bartlett
PORTALES, Chaves.....Eiland & Leach
RATON, Colfax.....First National Bank
ROSWELL, Chaves
First National Bank of Roswell
SAN MARCIAL, Socorro.....J. N. Broyles
SANTA FE, Santa Fe
First National Bank of Santa Fe
SILVER CITY, Grant
Silver City National Bank
SOCORRO, Socorro.....Price Bros. & Co.
SPRINGER, Colfax..Andrew Morton & Co.
TAOS, Taos.....Taos County Bank
WHITEOAKS, Lincoln.....Exchange Bank

NEW YORK.

ADAMS, Jefferson.....Farmers' National Bank
ADDISON, Steuben
First National Bank of Addison
AFTON, Chenango.....Church & Hill
AKRON, Erie.....Tabor & Wiltse
ALBANY, Albany....National Exchange Bank
ALBION, Orleans
Orleans County National Bank
ALEXANDRIA BAY, Jefferson
First National Bank of the Thousand Islands
ALFRED, Allegany.....University Bank
ALLEGANY, Cattaraugus.....Dye Bros.
AMENIA, Dutchess.....First National Bank
AMITYVILLE, Suffolk.....Bank of Amityville
AMSTERDAM, Montgomery
First National Bank
ANDES, Delaware.....David Ballantine
ANDOVER, Allegany.....Andover State Bank
ANGELICA, Allegany.....Bank of Angelica
ANTWERP, Jefferson.....Hoyt & Ellis
ARCADE, Wyoming.....Citizens' Bank
ATTICA, Wyoming.....Bank of Attica
AUBURN, Cayuga
Cayuga County National Bank
AURORA, Cayuga.....First National Bank
AVON, Livingston
The State Bank of Avon
BABYLON, Suffolk...Babylon National Bank
BAINBRIDGE, Chenango
First National Bank
BALDWINSVILLE, Onondaga
Baldwinsville State Bank
BALLSTON SPA, Saratoga
Ballston Spa National Bank
BATAVIA, Genesee.....Bank of Batavia
BATH, Steuben
Farmers' & Mechanics' Bank
BAYSHORE, Suffolk.....South Side Bank
BELFAST, Allegany.....Bank of Belfast
BELMONT, Allegany..State Bank of Belmont
BERGEN, Genesee....W. H. & C. E. Housel
BINGHAMTON, Broome..Strong State Bank
BOLIVAR, Allegany....State Bank of Bolivar
BOONVILLE, Oneida....First National Bank
BREWSTER, Putnam.....First National Bank
BROCKPORT, Monroe...First National Bank
BROCTON, Chautauqua. State Bank of Brocton
BROOKLYN, Kings.....Schermerhorn Bank
BUFFALO, Erie.....Citizens' Bank of Buffalo
CALEDONIA, Livingston.....McDonald Bros.
CAMBRIDGE, Washington
Cambridge Valley National Bank
CAMDEN, Oneida.....First National Bank
CAMPBELL, Steuben.....Bank of Campbell
CANAJOHARIE, Montgomery
Mat. Spraker Bank
CANANDAIGUA, Ontario...McKechnie Bank
CANASERAGA, Allegany
Canaseraga Banking Co.
CANASTOTA, Madison...First National Bank
CANDOR, Tioga.....First National Bank
CANISTEO, Steuben.....First State Bank
CANTON, St. Lawrence...First National Bank
CAPE VINCENT, Jefferson
Bank of Cape Vincent
CARMEL, Putnam
Putnam County National Bank
CARTHAGE, Jefferson. Carthage National Bank
CASSADAGA, Chautauqua.....C. V. Beebe
CASTILE, Wyoming.....Bank of Castile
CASTLETON, Rensselaer
National Bank of Castleton
CATSKILL, Greene...Catskill National Bank
CATTARAUGUS, Cattaraugus
Bank of Cattaraugus
CAZENOVIA, Madison. J. H. Ten Eyck Burr
CHAMPLAIN, Clinton...First National Bank
CHATEAUGAY, Franklin. Bank of Chateaugay
CHATHAM, Columbia.....State Bank
CHERRYCREEK, Chautauqua...E. B. Crissey
CHERRY VALLEY, Otsego
National Central Bank
CHESTER, Orange....Chester National Bank
CHITTENANGO, Madison..Walter H. Stewart
CHURCHVILLE, Monroe..Briscoe & Randall
CINCINNATUS, Cortland. Bank of Cincinnatus
CLAYTON, Jefferson.....First National Bank
CLEVELAND, Oswego
Farmers' Exchange Bank
CLIFTON SPRINGS, Ontario...S. D. Jackson
CLINTON, Oneida.....Clinton Bank
CLYDE, Wayne.....Briggs National Bank
COBLESKILL, Schoharie
Farmers' & Merchants' Bank
COHOCTON, Steuben....W. J. Shults & Co.
COHOES, Albany.....Manufacturers' Bank
COLDSPRING, Putnam
National Bank of Coldspring-on-Hudson
COLLEGE POINT, Queens
College Point Savings Bank
COOPERSTOWN, Otsego
First National Bank
CORNING, Steuben
Q. W. Wellington & Co.'s Bank
CORNWALL, Orange.....Cornwall Bank
CORTLAND, Cortland
National Bank of Cortland
COXSACKIE, Greene
National Bank of Coxsackie
CROWNPOINT, Essex.....J. W. Wyman
CUBA, Allegany.....First National Bank
DALTON, Livingston....Dalton Banking Co.
DANSVILLE, Livingston
Citizens' Bank of Dansville
DELHI, Delaware.....E. R. & W. L. Bell
DEPOSIT, Broome.....Deposit National Bank
DERUYTER, Madison. Deruyter Banking Co.
DOBBS FERRY, Westchester
Dobbs Ferry Bank
DOLGEVILLE, Herkimer..Potter & Marsden
DOVER PLAINS, Dutchess
Dover Plains National Bank
DUNDEE, Yates.....Dundee National Bank
DUNKIRK, Chautauqua
Lake Shore National Bank
[illegible]
EAST AU[illegible]
[illegible]
EAST HAMPTON, Suffolk..Joseph S. [illegible]
EAST RANDOLPH, Cattaraugus
Peoples' State [illegible]
EDMESTON, Otsego....First National [illegible]
ELLENVILLE, Ulster....First National Ban[illegible]
ELLICOTTVILLE, Cattaraugus
Bank of Ellicottville
ELLINGTON, Chautauqua.....Theo. A. Case
ELMHURST, Queens
Elmhurst Branch of the Bank of Jamaica
ELMIRA, Chemung.....Chemung Canal Bank
FAIRPORT, Monroe.....De Witt C. Becker
FALCONER, Chautauqua..First National Bank
FARMER, Seneca.....O. G. & D. C. Wheeler
FAR ROCKAWAY, Queens
Far Rockaway Bank
FAYETTEVILLE, Onondaga..Platt H. Smith
FILLMORE, Allegany..State Bank of Fillmore
FISHKILL, Dutchess.....Fishkill Savings Inst.
FISHKILL ON THE HUDSON, Dutchess
First National Bank
FLUSHING, Queens.....Flushing Bank
FONDA, Montgomery
National Mohawk River Bank
FORESTVILLE, Chautauqua
State Bank of Forestville
PORT EDWARD, Washington
First National Bank
FORT PLAIN, Montgomery
Fort Plain National Bank
FRANKFORT, Herkimer
First National Bank
FRANKLIN, Delaware...First National Bank
FRANKLINVILLE, Cattaraugus
Union National Bank
FREDONIA, Chautauqua
Fredonia National Bank
FREEPORT, Nassau.....Freeport Bank
FRIENDSHIP, Allegany
Citizens' National Bank
FULTON, Oswego.....Citizens' National Bank
FULTONVILLE, Montgomery
Fultonville National Bank
GAINESVILLE, Wyoming.....C. R. Buck
GENESEO, Livingston
Genesee Valley National Bank
GENEVA, Ontario.....Geneva National Bank
GILBERTSVILLE, Otsego.....E. C. Brewer
GLENCOVE, Nassau.....Glencove Bank
GLEN FALLS, Warren...First National Bank
GLOVERSVILLE, Fulton
Fulton County National Bank
GOSHEN, Orange.....Goshen National Bank
GOUVERNEUR, St. Lawrence
First National Bank
GOWANDA, Cattaraugus...Bank of Gowanda
GRANVILLE, Washington
Farmers' National Bank
GREENE, Chenango.....Juhand Bank
GREENPORT, Suffolk...First National Bank
GREENWICH, Washington
First National Bank
GROTON, Tompkins.....First National Bank
HAMBURG, Erie.....Bank of Hamburg
HAMILTON, Madison
National Bank of Hamilton
HAMMONDSPORT, Steuben
A. G. Pratt & Co.
HANCOCK, Delaware.....W. H. Nichols
HANNIBAL, Oswego. Brewster Banking Office
HAVERSTRAW, Rockland
National Bank of Haverstraw
HEMPSTEAD, Nassau....First National Bank
HERKIMER, Herkimer...First National Bank
HERMITAGE, Wyoming.....Jas. L. Blodget
HIGHLAND, Ulster.....First National Bank
HOBART, Delaware
National Bank of Hobart
HOLLAND, Erie.....Bank of Holland
HOLLAND PATENT, Oneida
First National Bank
HOLLEY, Orleans.....State Exchange Bank
HOMER, Cortland.....Homer National Bank
HONEOYE FALLS, Monroe
Bank of Honeoye Falls
HOOSICK FALLS, Rensselaer
First National Bank
HORNELLSVILLE, Steuben
First National Bank
HORSEHEADS, Chemung
Chemung Valley Bank
HUDSON, Columbia.....First National Bank
HUME, Allegany.....Wells Brothers
HUNTINGTON, Suffolk..Bank of Huntington
ILION, Herkimer.....Ilion National Bank
ITHACA, Tompkins.....First National Bank
JAMAICA, Queens.....Bank of Jamaica
JAMESTOWN, Chautauqua
First National Bank
JOHNSTOWN, Fulton.....People's Bank
KEESEVILLE, Essex
Keeseville National Bank
KINDERHOOK, Columbia
National Union Bank
KINGSTON, Ulster...Kingston National Bank
LANCASTER, Erie.....Bank of Lancaster
LEROY, Genesee.....Bank of Leroy
LIBERTY, Sull[illegible]
[illegible]
LIMA [illegible]
LITTLEFALLS, Herkimer
Little Falls National Bank
LITTLE VALLEY, Cattaraugus
Crissey & Crissey
LIVONIA, Livingston.....Bank of Livonia
LOCKE, Cayuga.....Citizens' Bank
LOCKPORT, N[illegible]
Niagara County National Bank
LONG ISLAND CITY, Queens
Queens County Bank
LOWVILLE, Lewis
Black River National Bank
LYONS, Wayne.....Lyons National Bank
MADRID, St. Lawrence. Madrid Bank
MALONE, Franklin. Farmers' National Bank
MAMARONECK, Westchester
First National Bank
MARATHON, Cortland
First National Bank
MARGARETVILLE, Delaware
Peoples' Bank
MASSENA, St. Lawrence. Massena Banking Co.
MATTEAWAN, Dutchess
Matteawan National Bank
MAYVILLE, Chautauqua
State Bank of Mayville

MECHANICSVILLE, Saratoga
First National Bank
MEDINA, Orleans.....Union Bank
MEXICO, Oswego.....Mexico Banking Office
MIDDLEBURG, Schoharie
First National Bank
MIDDLEPORT, Niagara.....L. S. Freeman
MIDDLETOWN, Orange..First National Bank
MILFORD, Otsego.....Milford National Bank
MILLBROOK, Dutchess...Bank of Millbrook
MILLERTON, Dutchess
Millerton National Bank
MINEOLA, Nassau.....Nassau County Bank
MOHAWK, Herkimer
National Mohawk Valley Bank
MONTICELLO, Sullivan.National Union Bank
MORAVIA, Cayuga....Moravia National Bank
MORRIS, Otsego.....First National Bank
MORRISVILLE, Madison.First National Bank
MOUNT KISCO, Westchester
Mt. Kisco National Bank
MOUNT MORRIS, Livingston
Genesee River National Bank
MOUNT VERNON, Westchester
The First National Bank
NAPLES, Ontario.....Hiram Maxfield
NEWARK, Wayne.....First National Bank
NEW BERLIN, Chenango
First National Bank
NEW BRIGHTON, Richmond
First National Bank of Staten Island
NEWBURG, Orange...Quassaic National Bank
NEWPALTZ, Ulster
Huguenot National Bank
NEWPORT, Herkimer
National Bank of Newport
NEW ROCHELLE, Westchester
Bank of New Rochelle
NEW YORK, New York
National Shoe & Leather Bank
NIAGARA FALLS, Niagara.Bank of Niagara
NORTH COLLINS, Erie
Bank of North Collins
NORTH GRANVILLE, Washington
North Granville National Bank
NORTHPORT, Suffolk.....Bank of Northport
NORTH TONAWANDA, Niagara
State Bank of Tonawanda
NORTHVILLE, Fulton.....Northville Bank
NORWICH, Chenango
National Bank of Norwich
NORWOOD, St. Lawrence
State Bank of Norwood
NUNDA, Livingston.....Nunda Bank
NYACK, Rockland.....Nyack National Bank
OAKFIELD, Genesee.....Exchange Bank
ODESSA, Schuyler.....Couch & Fisher
OGDENSBURG, St. Lawrence
National Bank of Ogdensburg
OLEAN, Cattaraugus....First National Bank
ONEIDA, Madison.....National State Bank
ONEORITA, Otsego.....First National Bank
OSWEGO, Oswego.....Second National Bank
OVID, Seneca
Banking House of L. C. Partridge
OWEGO, Tioga.....First National Bank
OXFORD, Chenango.....First National Bank
OYSTER BAY, Nassau.....Oyster Bay Bank
PALMYRA, Wayne.....First National Bank
PARISH, Oswego.....Parish Exchange Bank
PATCHOGUE, Suffolk.....Patchogue Bank
PAWLING, Dutchess
National Bank of Pawling
PEEKSKILL, Westchester
Westchester County National Bank
PENN YAN, Yates
Baldwin's Bank of Penn Yan
PERRY, Wyoming.....First National Bank
PHELPS, Ontario....Wm. B. Hotchkiss & Co.
PHILADELPHIA, Jefferson
Bank of Philadelphia
PHOENIX, Oswego.....Phoenix Bank
PIKE, Wyoming.....State Bank of Pike
PINE PLAINS, Dutchess
Stissing National Bank
PLATTSBURG, Clinton...First National Bank
POLAND, Herkimer..National Bank of Poland
PORT CHESTER, Westchester
First National Bank
PORT HENRY, Essex
Citizens' National Bank
PORT JEFFERSON, Suffolk
Bank of Port Jefferson
PORT JERVIS, Orange...First National Bank
POTSDAM, St. Lawrence
Citizens' National Bank
POUGHKEEPSIE, Dutchess
City National Bank
PRATTSBURG, Steuben.....Wm. F. McLean
PULASKI, Oswego.....Pulaski National Bank
RANDOLPH, Cattaraugus
State Bank of Randolph
REDCREEK, Wayne.....Wesley Hall
RED HOOK, Dutchess...First National Bank
RHINEBECK, Dutchess..First National Bank
RICHFIELD SPRINGS, Otsego
First National Bank
RICHMONDVILLE, Schoharie
Bank of Richmondville
RIPLEY, Chautauqua....E. A. Skinner & Co.
RIVERHEAD, Suffolk
Suffolk County National Bank
ROCHESTER, Monroe
Flour City National Bank
ROCKVILLE CENTER, Nassau
Bank of Rockville Center
ROME, Oneida.....Farmers' National Bank
RONDOUT, Ulster..National Bank of Rondout
ROSLYN, Nassau.....Roslyn Savings Bank
RUSHFORD, Allegany.....Stacy & Kendall
SAG HARBOR, Suffolk.....Peconic Bank
SAINT JOHNSVILLE, Montgomery
First National Bank
SALAMANCA, Cattaraugus
First National Bank
SALEM, Washington..Peoples' National Bank
SANDYCREEK, Oswego.....Oren R. Earle
SANDYHILL, Washington
People's National Bank
SARANAC LAKE, Franklin
Adirondack National Bank
SARATOGA SPRINGS, Saratoga
First National Bank
SAUGERTIES, Ulster.....Saugerties Bank
SAYVILLE, Suffolk
Oystermen's National Bank
SCHENECTADY, Schenectady
Schenectady Bank
SCHENEVUS, Otsego
Schenevus National Bank
SCHOHARIE, Schoharie
Schoharie County Bank
SCHUYLERVILLE, Saratoga
National Bank of Schuylerville
SCIO, Allegany.....Elias Harris
SENECA FALLS, Seneca
Exchange National Bank
SHERBURNE, Chenango
Sherburne National Bank
SHERMAN, Chautauqua
State Bank of Sherman
SHORTSVILLE, Ontario.....E. D. Mather
SIDNEY, Delaware.....Sidney National Bank
SILVERCREEK, Chautauqua
State Bank of Silvercreek
SINCLAIRVILLE, Chautauqua
Schofield, Cipperly & Chessman
SING SING, Westchester.First National Bank
SKANEATELES, Onondaga
National Bank of Skaneateles
SODUS, Wayne.....Bank of Sodus
SOUTHAMPTON, Suffolk..Southampton Bank
SOUTHOLD, Suffolk...Southold Savings Bank
SPENCER, Tioga
Farmers & Merchants' Bank
SPRING VALLEY, Rockland
First National Bank
SPRINGVILLE, Erie.....Farmers Bank
STAMFORD, Delaware
National Bank of Stamford
STAPLETON, Richmond
Bank of Staten Island
STOCKTON, Chautauqua...L. W. Lazell & Co.
SYRACUSE, Onondaga.....Commercial Bank
TARRYTOWN, Westchester
Tarrytown National Bank
THERESA, Jefferson.....Geo. E. Yost
TICONDEROGA, Essex...First National Bank
TONAWANDA, Erie.....First National Bank
TROY, RENSSELAER.Central National Bank
TRUMANSBURG, Tompkins
Banking House of L. J. Wheeler & Co.
TRUXTON, Cortland.....Muller & Son
UNADILLA, Otsego.....North & Co.
UNION SPRINGS, Cayuga.....G. B. Backus
UTICA, Oneida.....Oneida National Bank
VERNON, Oneida....National Bank of Vernon
VICTOR, Ontario.....Wm. H .Higginbotham
WALDEN, Orange...National Bank of Walden
WALTON, Delaware.....First National Bank
WAPPINGERS FALLS, Dutchess
Wappingers Savings Bank
WARRENSBURG, Warren.....Emerson & Co.
WARSAW, Wyoming
Wyoming County National Bank
WARWICK, Orange.....First National Bank
WATERFORD, Saratoga
Banking House of S. C. Bull & Co.
WATERLOO, Seneca.....Leonard Story
WATERTOWN, Jefferson.National Union Bank
WATERVILLE, Oneida
National Bank of Waterville
WATKINS, Schuyler
Farmers & Merchants Bank
WAVERLY, Tioga.....Citizens' Bank
WAYLAND, Steuben.....First National Bank
WEEDSPORT, Cayuga.....Burritt & Son
WELLSVILLE, Allegany..First National Bank
WESTCHESTER, New York
Bank of Westchester
WESTFIELD, Chautauqua
National Bank of Westfield
WEST NEW BRIGHTON, Richmond
Richmond County Savings Bank
WEST TROY, Albany
National Bank of West Troy
WEST WINFIELD, Herkimer
First National Bank
WHITEHALL, Washington
Old National Bank
WHITEPLAINS, Westchester
[illegible] Bank
WILLIAMSON, Wayne, R. M. Cleveland & Co.
WOLCOTT, Wayne, Roe & Ellis
WORCESTER, Otsego, Bank of Worcester
YONKERS, Westchester, First National Bank

NORTH CAROLINA.

ALBEMARLE, Stanly
Cabarrus Savings Bank of Albermarle
ASHBORO, Randolph.....Bank of Randolph
ASHEVILLE, Buncombe....Battery Park Bank
BREVARD, Transylvania
The Brevard Banking Co.
BURLINGTON, Alamance
Burlington Banking Co.
CARTHAGE, Moore, Bank of Carthage
CHAPELHILL, Orange.....Bank Chapelhill
CHARLOTTE, Mecklenburg
Merchants' & Farmers' National Bank
CLAYTON, Johnston, Clayton Banking Co.
CLINTON, Sampson, Bethune & Co.
CONCORD, Cabarrus, Concord National Bank
DUNN, Harnett, Merchants & Farmers Bank
Merchants & Farmers' Bank
DURHAM, Durham.....First National Bank
EDENTON, Chowan.....Bank of Edenton
ELIZABETH CITY, Pasquotank
First National Bank
ELM CITY, Wilson.....Elm City Bank
ENFIELD, Halifax.....Bank of Enfield
FAYETTEVILLE, Cumberland
Bank of Fayetteville
FREMONT, Wayne.....Bank of Fremont
GASTONIA, Gaston.....First National Bank
GOLDSBORO, Wayne.....Bank of Wayne
GRAHAM, Alamance.....Bank of Alamance
GREENSBORO, Guilford
Greensboro National Bank
GREENVILLE, Pitt.....Bank of Greenville
HENDERSON, Vance.....Citizens' Bank
HENDERSONVILLE, Henderson
State Bank of Commerce
HERTFORD, Perquimans
Hertford Banking Co.
HICKORY, Catawba.....First National Bank
HIGHPOINT, Guilford
Commercial National Bank
JONESBORO, Moore.....S. H. Buchanan
KING'S MOUNTAIN, Cleveland
First National Bank
KINSTON, Lenoir.....The Bank of Kinston
LAGRANGE, Lenoir.....Bank of Lagrange
LAURINBURG, Scotland..Bank of Laurinburg
LEAKSVILLE, Rockingham
Bank of Leaksville
LENOIR, Caldwell, Bank of Lenoir
LEXINGTON, Davidson....Bank of Lexington
LINCOLNTON, Lincoln...Bank of Lincolnton
LITTLETON, Halifax.....Bank of Littleton
LOUISBURG, Franklin
Farmers' & Merchants Bank
LUMBERTON, Robeson...Bank of Lumberton
MADISON, Rockingham.....Bank of Madison
MARION, McDowell.....Commercial Bank
MAXTON, Robeson.....Bank of Maxton
MILTON, Caswell
Merchants' & Planters' Bank
MONROE, Union....People's Bank of Monroe
MOORESVILLE, Iredell..Bank of Mooresville
MORGANTON, Burke....First National Bank
MOUNTAIRY, Surry.....First National Bank
MURPHY, Cherokee.....Bank of Murphy
NEWBERN, Craven
National Bank of Newbern
NEWTON, Catawba.....Shuford's Bank
NORTHWILKESBORO, Wilkes
Bank of Northwilkesboro
OXFORD, Granville.....Bank of Granville
PILOTMOUNTAIN, Surry
Pilot Bank & Trust Co.
PLYMOUTH, Washington..Bank of Plymouth
RALEIGH, Wake.....Citizens National Bank
RANDLEMAN, Randolph..Bank of Randleman
REIDSVILLE, Rockingham.....Citizens Bank
ROCKINGHAM, Richmond..Bank of Pee Dee
ROCKYMOUNT, Edgecombe
Bank of Rockymount
ROXBORO, Person.....People's Bank
RUTHERFORDTON, Rutherford
Bank of Rutherfordton
SALISBURY, Rowan.....First National Bank
SANFORD, Moore
Chatham, Moore & Harnett Bank
SCOTLAND NECK, Halifax
Scotland Neck Bank
SHELBY, Cleveland.....B. Blanton & Co.
SMITHFIELD, Johnston....Bank of Smithfield
SOUTHERN PINES, Moore
Chas. T. Gever & Sons
SPRINGHOPE, Nash.....Bank of Springhope
STATESVILLE, Iredell...First National Bank
TARBORO, Edgecomb.....Bank of Tarboro
THOMASVILLE, Davidson
Bank of Thomasville
WADESBORO, Anson....First National Bank
WARRENTON, Warren....Gardner & Jeffress
WASHINGTON, Beaufort
Bank of Washington
WAXHAW, Union....Rodman, Heath & Niven
WAYNESVILLE, Haywood
Bank of Waynesville
BANKERS—Thirty-Eight Apr.18 Child—2
WELDON, Halifax.....Bank of Weldon
WILLIAMSTON, Martin
Bank of Martin County
WILMINGTON, New Hanover
National Bank of Wilmington
WILSON, Wilson.....First National Bank
WINDSOR, Bertie.....Gillam & Lyon
WINSTON SALEM, Forsyth
People's National Bank
YOUNGSVILLE, Franklin
Bank of Youngsville

NORTH DAKOTA.

ABERCROMBIE, Richland...First State Bank
ANAMOOSE, McHenry
McHenry County State Bank
ANETA, Nelson.....Aneta State Bank
ARDOCH, Walsh.....Bank of Ardoch
BALFOUR, McHenry.....First State Bank
BATHGATE, Pembina....Bathgate State Bank
BISBEE, Towner.....Bank of America
BISMARCK, Burleigh.....First National Bank
BOTTINEAU, Bottineau.....Merchants' Bank
BOWBELLS, Ward.....The First State Bank
BOWDON, Wells.....Bowdon State Bank
BRADDOCK, Emmons.....Bank of Braddock
BUFFALO, Cass.....Bank of Buffalo
BUXTON, Traill.....State Bank
CANDO, Towner.....Towner County Bank
CARRINGTON, Foster
Foster County State Bank
CASSELTON, Cass.....First National Bank
CAVALIER, Pembina...First Bank of Cavalier
CHRISTINE, Richland....Christine State Bank
CHURCHS FERRY, Ramsey
North Dakota Bank
CLIFFORD, Traill.....Clifford State Bank
CONWAY, Walsh.....Bank of Conway
COOPERSTOWN, Griggs
First National Bank of Cooperstown
COURTNEY, Stutsman, Courtney State Bank
CRARY, Ramsey.....Farmers' Bank
CRYSTAL, Pembina.....First Bank of Crystal
CUMINGS, Traill.....Cumings State Bank
DAVENPORT, Cass..State Bank of Davenport
DAZEY, Barnes.....Dazey State Bank
DELAMERE, Sargent....Delamere State Bank
DEVILS LAKE, Ramsey.Ramsey County Bank
DICKINSON, Stark.....First National Bank
DRAYTON, Pembina....First Bank of Drayton
DRESDEN, Cavalier.....Bank of Dresden
EDGELEY, Lamoure....State Bank of Edgeley
EDINBURG, Walsh....State Bank of Edinburg
ELLENDALE, Dickey....F. B. Gannon & Co.
EMERADO, Grand Forks
First State Bank
ENDERLIN, Richland, Enderlin State Bank
FAIRMOUNT, Richland, Bank of Fairmount
FARGO, Cass.....Fargo National Bank
FESSENDEN, Wells.Wells County State Bank
FINGAL, Barnes.....Bank of Fingal
FINLEY, Steele.....Finley State Bank
FOREST RIVER, Walsh
Forest River State Bank
FORMAN, Sargent.....Forman State Bank
GILBY, Grand Forks.....Bank of Gilby
GLENULLIN, Morton.....German State Bank
GRAFTON, Walsh.....First National Bank
GRAND FORKS, Grand Forks
First National Bank
GRANDIN, Cass.....State Bank of Grandin
HAMILTON, Pembina.....Bank of Hamilton
HANKINSON, Richland.....First State Bank
HANNAH, Cavalier.....State Bank of Hannah
HARVEY, Wells.....German State Bank
HATTON, Traill.....Bank of Hatton
HAVANA, Sargent.....Havana State Bank
HILLSBORO, Traill..Hillsboro National Bank
HOPE, Steele.....Steele County Bank
HUNTER, Cass.....Hunter State Bank
INKSTER, Grand Forks.....Bank of Inkster
JAMESTOWN, Stutsman
James River National Bank
KENMARE, Ward....Ward County State Bank
KINDRED, Cass.....Kindred State Bank
KULM, Lamoure.....Lamoure County Bank
LAKOTA, Nelson.....People's State Bank
LAMOURE, Lamoure...The Bank of Lamoure
LANGDON, Cavalier.....First National Bank
[illegible] Valley Bank
LE[illegible] State Bank
[illegible]WOOD, [illegible] Bank
[illegible] Union
[illegible] National Bank
[illegible] Bank
[illegible] Bank
[illegible] E. Traill.....Goose River Bank
MEDINA, Stutsman.....Medina State Bank
MICHIGAN, Nelson.....Michigan State Bank
MILNOR, Sargent.....Bank of Sargent County
MILTON, C[illegible] State Bank of Milton
[illegible]
First National Bank
[illegible].....Great Northern Bank
MINTO, Walsh.....Bank of Minto
MONANGO, Dickey.....Bank of Monango
NAPOLEON, Logan.....Stockgrowers' Bank
NECHE, [illegible] Bank of Neche
NEW [illegible]
[illegible] National Bank
NEW SALEM, Morton..New Salem State Bank
NORTHWOOD, Grand Forks
State Bank of Northwood
OAKES, Dickey.....Bank of Oakes
OMEMEE, Bottineau.....Omemee State Bank
OSNABROCK, Cavalier...Great Western Bank
PAGE, Cass.....State Bank of Page
PARK RIVER, Walsh.....Bank of Park River
PEMBINA, [illegible]
[illegible]
State Bank of Reynolds
ROLLA, Rollette.....Rollette County Bank
RUGBY, Pierce.....Merchants' Bank
SAINT THOMAS, Pembina
First National Bank
SANBORN, Barnes.....First State Bank
SHELDON, Ransom....State Bank of Sheldon
SHEYENNE, Eddy.....Bank of Sheyenne
STEELE, Kidder....Kidder County State Bank
THOMPSON, Grand Forks
Bank of Thompson
TOWER CITY, Cass
State Bank of Tower City
TOWNER, McHenry..Towner Merchants Bank
VALLEY CITY, Barnes....First National Bank
WAHPETON, Richland
Citizens' National Bank
WALHALLA, Pembina.....Citizens' Bank
WASHBURN, McLean....Farmers State Bank
WHEATLAND, Cass.State Bank of Wheatland
WILLISTON, Williams....First National Bank
WILLOW CITY, Bottineau
Farmers & Merchants Bank
WIMBLEDON, Barnes..Merchants State Bank
WISHEK, McIntosh.....First State Bank
WYNDMERE, Richland....Bank of Wyndmere

OHIO.

ADA, Hardin.....First National Bank
AKRON, Summit.....Citizens' National Bank
ALLIANCE, Stark.....Alliance Banking Co.
ANDOVER, Ashtabula.....Bank of Andover
ANSONIA, Darke.....Citizens' Bank Co.
ANTIOCH, [illegible]
Antioch Branch of Monroe Bank
ANTWERP, Paulding
[illegible]
[illegible]
[illegible]
Farmers & Merchants Bank Co.
ASHLAND, Ashland.....Farmers Bank
ASHLEY, Delaware.....Ashley Bank
ASHTABULA, Ashtabula
Farmers' National Bank
ASHVILLE, Pickaway.....Citizens' Bank
ATHENS, Athens.....Bank of Athens
ATTICA, Seneca.....Lester Sutton
BAINBRIDGE, Ross....Spargur, Hulitt & Co.
BARBERTON, Summit
Barberton Savings Bank
BARNESVILLE, Belmont
Peoples' National Bank
BASIL, Fairfield.....Bank of Basil
BATAVIA, Clermont.....First National Bank
BEACH CITY, [illegible]
Beach City Banking Co.
BEDFORD, Cuyahoga
Produce Exchange Banking Co. of Cleveland
BELLAIRE, Belmont.....Dollar Savings Bank
BELL CENTER, Logan.....Bell Center Bank
BELLEFONTAINE, Logan
People's National Bank
BELLEVUE, [illegible].....Wright Banking Co.
BELLEVILLE, Richland.....People's Bank
BELMONT, Belmont.....First National Bank
BEREA, Cuyahoga.....Bank of Berea
BERGHOLZ, Jefferson.....M. Moore & Co.
BERLIN HEIGHTS, [illegible]
Berlin H. Banking Co.
BETHEL, [illegible].....First National Bank
BEVERLY, W[illegible].....Citizens' Bank
BLANCHESTER, [illegible]
Merchants & Farmers Bank
BLOOMDALE, Wood.....Exchange Bank
BLOOMINGBURY, Fayette.....People's Bank
BLOOMVILLE, Seneca.....Exchange Bank
BLUFFTON, Allen.....Commercial Bank
BOTKINS, Shelby.....Shelby County Bank
BOWERSVILLE, Greene....Bowersville Bank
BOWLING GREEN, Wood
Commercial Banking Co.
BRADNER, Wood.....Mechanics Banking Co.
BREMEN, Fairfield.....Bremen Bank
BRIDGEPORT, Belmont..First National Bank
BROOKLYN, Cuyahoga
Brooklyn Savings & Loan Assn.
BROOKVILLE, Montgomery
Farmers & Merchants Bank
BRYAN, Williams.....Farmers' National Bank
BUCYRUS, Crawford....Second National Bank
BURTON, Geauga.....Boughton, Ford & Co.
BUTLER, Richland.Richland County Bank Co.
CADIZ, Harrison
Farmers' & Merchants National Bank
CALDWELL, Noble
Noble County National Bank
CALEDONIA, Marion.Caledonia Deposit Bank
CAMBRIDGE, Guernsey
Central National Bank
CAMDEN, Preble.....Commercial Bank
CANAL DOVER, Tuscarawas.Iron Valley Bank
CANAL FULTON, Stark.....Exchange Bank
CANAL WINCHESTER, Franklin
Canal Winchester Bank
CANFIELD, Mahoming
Farmers' National Bank

OHIO. OKLAHOMA TERRITORY. OREGON.

CANTON, Stark.....Geo. D. Harter Bank
CARDINGTON, Morrow.....Citizens' Bank
CAREY, Wyandot.....People's Bank
CARROLLTON, Carroll.J. P. Cummings' Bank
CEDARVILLE, Greene
Exchange Bank of Cedarville
CELINA, Mercer.....Commercial Bank
CENTERBURG, Knox.....Centerburg Bank
CENTERVILLE, Montgomery
Centerville National Bank
CHAGRIN FALLS, Cuyahoga.Rodgers & Son
CHARDON, Geauga.....First National Bank
CHESTERHILL, Morgan.First National Bank
CHICAGO, Huron.....Commercial Bank
CHILLICOTHE, Ross..Central National Bank
CINCINNATI, Hamilton..Fifth National Bank
CIRCLEVILLE, Pickaway.Third National Bank
CLARKSVILLE, Clinton.....Clarksville Bank
CLEVELAND, Cuyahoga
Euclid Avenue National Bank
CLYDE, Sandusky.....First National Bank
COLLEGE CORNER, Butler
Farmers' State Bank of Indiana
COLLINWOOD, Cuyahoga
Wade Park Banking Co.
COLUMBIANA, Columbiana....Shilling & Co.
COLUMBUS, Franklin
Commercial National Bank
COLUMBUS GROVE, Putnam..People's Bank
CONNEAUT, Ashtabula
Conneaut Mutual Loan Assn.
CONTINENTAL, Putnam....Continental Bank
CONVOY, Van Wert.....Convoy Bank
CORNING, Perry.....Bank of Corning
CORTLAND, Trumbull....First National Bank
COSHOCTON, Coshocton
The Coshocton National Bank
COVINGTON, Miami...Stillwater Valley Bank
CRESTLINE, Crawford....First National Bank
CRESTON, Wayne.....Stebbins Banking Co.
CROTON, Licking.....Citizens' Bank
CUMBERLAND, Guernsey
Bank of Cumberland
CYGNET, Wood.....Cygnet Savings Bank
DANVILLE, Knox.....Danville Bank
DAYTON, Montgomery.Fourth National Bank
DEFIANCE, Defiance.....First National Bank
DEGRAFF, Logan.....Citizens' Bank
DELAWARE, Delaware
Delaware County National Bank
DELPHOS, Allen.....Commercial Bank
DELTA, Fulton.....Bank of Delta
DENNISON, Tuscarawas
Merchants & Mechanics Bank
DESHLER, Henry.....The City Bank
DOYLESTOWN, Wayne...Seiberling & Miller
DRESDEN, Muskingum..Dresden Banking Co.
DUNKIRK, Hardin.....Woodruff's Bank
EAST LIBERTY, Logan.....Hamilton Bank
EAST LIVERPOOL, Columbiana
Potter's National Bank
EAST PALESTINE, Columbiana
Chamberlin Bros. & Co.
EATON, Preble.....Farmers' & Citizens' Bank
EDGERTON, Williams.....Farnham & Co.
EDON, Williams.....Edon Banking Co.
ELDORADO, Preble
Branch of Farmers' Bank of New Madison
ELMORE, Ottawa.....Bank of Elmore
ELYRIA, Lorain.....National Bank of Elyria
EUCLID, Cuyahoga.....Euclid Banking Co.
FAYETTE, Fulton.....Bank of Fayette
FELICITY, Clermont.....First National Bank
FINDLAY, Hancock.....City Banking Co.
FLUSHING, Belmont.....Dollar Savings Bank
FOREST, Hardin.....Hardin County Bank
FORT RECOVERY, Mercer..G. R. McDaniels
FOSTORIA, Seneca.....First National Bank
FRANKFORT, Ross
Merchants' & Farmers' Bank
FRANKLIN, Warren..Franklin National Bank
FREDERICKTOWN, Knox
Dan Stubble's Bank
FREEPORT, Harrison.....Bank of Freeport
FREMONT, Sandusky.....First National Bank
GALION, Crawford....Citizens' National Bank
GALLIPOLIS, Gallia.....First National Bank
GAMBIER, Knox.....Gambier Savings Bank
GARRETTSVILLE, Portgae
First National Bank
GENEVA, Ashtabula.....First National Bank
GEORGETOWN, Brown..First National Bank
GERMANTOWN, Montgomery
First National Bank
GIBSONBURG, Sandusky
Gibsonburg Banking Co.
GIRARD, Trumbull.....First National Bank
GLENVILLE, Cuyahoga
Garfield Savings Bank Co.
GLOUSTER, Athens.....Glouster Bank
GRAFTON, Lorain.....Grafton Bank
GRANVILLE, Licking.....Bank of Granville
GREENFIELD, Highland
Highland County Bank
GREENSPRING, Seneca.....Commercial Bank
GREENVILLE, Darke....Greenville Bank Co.
GREENWICH, Huron.Greenwich Banking Co.
GROVERHILL, Paulding.....Exchange Bank
HAMILTON, Butler
Miami Valley National Bank
HARPSTER, Wyandot.....Harpster Bank
HARRISON, Hamilton.....Citizens' Bank
HICKSVILLE, Defiance...First National Bank
HIGHLAND, Highland.....Farmers Bank
HILLSBORO, Highland
Merchants' National Bank
HOLGATE, Henry..Holgate Commercial Bank
HUBBARD, Trumbull...Hubbard Banking Co.
HUDSON, Summit
Produce Exchange Banking Co.
HURON, Erie.....First National Bank
IRONTON, Lawrence...Second National Bank
JACKSON, Jackson.....Commercial Bank
JACKSON CENTER, Shelby
Farmers & Merchants Bank
JAMESTOWN, Greene
Farmers' & Traders' Bank
JEFFERSON, Ashtabula...First National Bank
JEFFERSONVILLE, Fayette..Farmers' Bank
JENERA, Hancock.....Redick Banking Co.
JEWETT, Harrison.....Jewett Bank
JOHNSTOWN, Licking.....Johnstown Bank
KALIDA, Putnam.....People's Bank
KENT, Portage.....City Banking Co.
KENTON, Hardin.....Kenton National Bank
KINGSTON, Ross.....Scioto Valley Bank
KINSMAN, Trumbull..Kinsman National Bank
LAGRANGE, Lorain.....People's Bank
LAKEVIEW, Logan.....Lakeview Bank
LANCASTER, Fairfield
Hocking Valley National Bank
LARUE, Marion.....Larue Bank
LEBANON, Warren....Citizens' National Bank
LEESBURG, Highland.....Leesburg Bank
LEETONIA, Columbiana..First National Bank
LEIPSIC, Putnam.....Bank of Leipsic
LEWISBURG, Preble....People's Banking Co.
LEXINGTON, Richland..Cockley & Galbraith
LIBERTY CENTER, Henry....Citizens' Bank
LIMA, Allen.....First National Bank
LISBON, Columbiana.....Firestone Bros.
LOCKLAND, Hamilton...First National Bank
LODI, Medina.....Exchange Bank
LOGAN, Hocking.....First Bank of Logan
LONDON, Madison....Madison National Bank
LORAIN, Lorain
Penfield Ave. Savings Bank Co.
LORAMIE, Shelby.....M. Moorman
LONDONVILLE, Ashland
Londonville Banking Co.
LOUISVILLE, Stark..Louisville Deposit Bank
LOVELAND, Clermont.....Bank of Loveland
LOWELL, Washington....First National Bank
LYNCHBURG, Highland
Farmers' Exchange Bank
McARTHUR, Vinton
Vinton County National Bank
McCLURE, Henry.....Durbin Deposit Bank
McCOMB, Hancock.....People's Bank
McCONNELSVILLE, Morgan
Citizens' National Bank
MADISON, Lake.....Exchange Bank
MAGNOLIA, Stark.....Bank of Magnolia
MALTA, Morgan.....Malta National Bank
MALVERN, Carroll.....Sandy Valley Bank
MANCHESTER, Adams.....Farmers Bank
MANSFIELD, Richland.....Bank of Mansfield
MANTUA, Portage.....First National Bank
MARIETTA, Washington
German National Bank
MARION, Marion
Farmers' & Mechanics Bank Co.
MARTINS FERRY, Belmont.Commercial Bank
MARTINSVILLE, Clinton.....Farmers' Bank
MARYSVILLE, Union.....Bank of Marysville
MASON, Warren.....Mason Bank
MASSILLON, Stark.....First National Bank
MAUMEE, Lucas.....Union Deposit Bank
MECHANICSBURG, Champaign
Central Bank
MEDINA, Medina
Medina County National Bank
MIAMISBURG, Montgomery
Citizens' National Bank
MIDDLEPORT, Meigs.....Middleport Bank
MIDDLETOWN, Butler
Oglesby & Barnitz Co. Bank
MILAN, Erie.....Milan Banking Co.
MILFORD, Clermont
Milford National Bank Co.
MILFORD CENTER, Union
Milford Center Bank
MILLERSBURG, Holmes....Commercial Bank
MINERVA, Stark.....First National Bank
MINSTER, Auglaize.....Citizens' Bank
MONROEVILLE, Huron..First National Bank
MONTPELIER, Williams
Montpelier National Bank
MORROW, Warren.....Morrow Bank
MOSCOW, Clermont.....Deposit Bank
MOUNT BLANCHARD, Hancock
Stewart & Patterson, Bkrs.
MOUNT GILEAD, Morrow
National Bank of Morrow County
MOUNT PLEASANT, Jefferson
First National Bank
MOUNT STERLING, Madison..Citizens' Bank
MOUNT VERNON, Knox
Knox County Savings Bank
MOUNT VICTORY, Hardin
Mount Victory Bank
NAPOLEON, Henry.....First National Bank
NAVARRE, Stark.....Navarre Deposit Bank
NELSONVILLE, Athens
Merchants & Miners Bank
NEVADA, Wyandot.....Nevada Deposit Bank
NEWARK, Licking....People's National Bank
NEW BREMEN, Auglaize.....First City Bank
NEW CARLISLE, Clark....New Carlisle Bank
NEW COMERSTOWN, Tuscarawas
Oxford Bank
NEW HOLLAND, Pickaway
Union Banking Co.
NEW LEXINGTON, Perry
The Perry County Bank Co.
NEW LONDON, Huron
New London National Bank
NEW MADISON, Darke.....Farmers' Bank
NEW METAMORAS, Washington
Bank of New Metamoras
NEW PARIS, Preble.....People's Bank
NEW PHILADELPHIA, Tuscarawas
Citizens' National Bank
NEW RICHMOND, Clermont
First National Bank
NEWTON FALLS, Trumbull
Newton Falls Banking Co.
NEW VIENNA, Clinton.....New Vienna Bank
NEW WASHINGTON, Crawford
Farmers' Exchange Bank
NILES, Trumbull.....First National Bank
NORTH AMHERST, Lorain
Savings Deposit Bank
NORTH BALTIMORE, Wood
Hardy Banking Co.
NORTH FAIRFIELD, Huron
North Fairfield Savings Bank
NORTH LEWISBURG, Champaign
Bank of North Lewisburg
NORWALK, Huron...Norwalk National Bank
OAKHARBOR, Ottawa
Oakharbor State Bank Co.
OAKHILL, Jackson.....Farmers' Bank
OBERLIN, Lorain.....Citizens National Bank
OHIO CITY, Van Wert.....Farmers Bank
ORRVILLE, Wayne.....Orrville Banking Co.
ORWELL, Ashtabula.....Orwell Banking Co.
OSBORN, Greene.....Osborn Bank
OSTRANDER, Delaware.Scioto Savings Bank
OTTAWA, Putnam.....Bank of Ottawa
OXFORD, Butler.....First National Bank
PAINESVILLE, Lake.....Pioneer Trust Co.
PANDORA, Putnam.....Farmers' Bank
PATASKALA, Licking.Pataskala Banking Co.
PAULDING, Paulding
Paulding Deposit Bank Co.
PAYNE, Paulding
Farmers' & Citizens' Bank Co.
PEEBLES, Adams.....Bank of Peebles
PEMBERVILLE, Wood.Citizens' Savings Bank
PERRYSBURG, Wood.. Citizens' Banking Co.
PERRYSVILLE, Ashland
Perrysville Banking Co.
PIEDMONT, Harrison.Piedmont Deposit Bank
PIONEER, Williams.....Pioneer Banking Co.
PIQUA, Miami.....Third National Bank
PLAIN CITY, Madison
Farmers' National Bank
PLEASANT CITY, Guernsey....People's Bank
PLYMOUTH, Richland....First National Bank
POLAND, Mahoning
Farmers' Deposit & Savings Bank
POMEROY, Meigs ...Pomeroy National Bank
PORT CLINTON, Ottawa.Magruder Bank Co.
PORTSMOUTH, Scioto
Central Savings Bank Co.
PRAIRIE DEPOT, Wood.Home Savings Bank
PROSPECT, Marion.....Prospect Bank
QUAKER CITY, Guernsey
Quaker City National Bank
RAVENNA, Portage.....First National Bank
RICHWOOD, Union.....Bank of Richwood
RIPLEY, Brown.....Ripley National Bank
ROCKFORD, Mercer..Rockford Savings Bank
ROSEVILLE, Muskingum
Roseville Banking Co.
RUSHSYLVANIA, Logan..Rushsylvania Bank
SABINA, Clinton.....Sabina Bank
SAINT CLAIRSVILLE, Belmont
Second National Bank
SAINT MARYS, Auglaize..Home Banking Co.
SAINT PARIS, Champaign.First National Bank
SALEM, Columbiana.....First National Bank
SALINEVILLE, Columbiana
H. A. Thompson Banking Co.
SANDUSKY, Erie
Third National Exchange Bank
SARDINIA, Brown.....Bank of Sardinia
SCIO, Harrison
Farmers' & Producers' National Bank
SEVILLE, Medina.....Bank of Seville
SHANESVILLE, Tuscarawas..Exchange Bank
SHELBY, Richland.....Citizens' Bank
SHERODSVILLE, Carroll
Connotton Valley Bank
SHERWOOD, Defiance.Sherwood Banking Co
SHILOH, Richland.....Exchange Bank
SHREVE, Wayne.....Farmers' Bank
SIDNEY, Shelby
First National Exchange Bank
SMITHFIELD, Jefferson..First National Bank
SOMERSET, Perry.....Somerset Bank
SOMERTON, Belmont.....Belmont Bank
SOUTH CHARLESTON, Clark
Citizens' Bank
SPENCER, Medina.....Exchange Bank
SPENCERVILLE, Allen.....Citizens' Bank
SPRINGFIELD, Clark
Mad River National Bank
SPRING VALLEY, Greene ...Farmers' Bank
STEUBENVILLE, Jefferson
National Exchange Bank
STRASBURG, Tuscarawas .....Citizens Bank
Exchange Bank
SUNBURY, Delaware ..Farmers' Bank
SWANTON, Fulton.....A. Q. Price
SYCAMORE, Wyandot.....People's Bank
SYLVANIA, Lucas
Farmers' & Merchants' Bank
THORNVILLE, Perry .....Thornville Bank
THURMAN, Gallia.. Centerville National Bank
TIFFIN, Seneca.....Tiffin Savings Bank
TIPPECANOE CITY, Miami
Tippecanoe National Bank
TIRO, Crawford.....Farmers' & Citizens' Bank
TOLEDO, Lucas..National Bank of Commerce
TORONTO, Jefferson.....Citizens Bank
TROY, Miami.....First National Bank
URICHSVILLE, Tuscarawas.Commercial Bank
UPPER SANDUSKY, Wyandot
Commercial National Bank
URBANA, Champaign
Champaign National Bank
UTICA, Licking.....Farmers' Bank
VANWERT, Van Wert
Vanwert National Bank
VERMILION, Erie...Erie County Banking Co.
VERSAILLES, Darke.....People's Bank
WADSWORTH, Medina.....Wadsworth Bank
WAKEMAN, Huron....Wakeman Banking Co.
WALDO, Marion.....Farmers' Bank
WAPAKONETA, Auglaize.First National Bank
WARREN, Trumbull
Western Reserve National Bank
WASHINGTON COURT HOUSE, Fayette
Fayette County Bank
WAUSEON, Fulton.....Bank of Wauseon
WAVERLY, Pike.....Bank of Waverly
WAYNESVILLE, Warren
Waynesville National Bank
WELLINGTON, Lorain..Home Savings Bank
WELLSTON, Jackson.....First National Bank
WELLSVILLE, Columbiana
First National Bank
WEST ALEXANDRIA, Preble
Twin Valley Bank
WESTERVILLE, Franklin
Bank of Westerville
WEST FARMINGTON, Trumbull
Farmers' Banking Co.
WEST JEFFERSON, Madison
Commercial Bank
WEST LIBERTY, Logan
Farmers' Banking Co.
WEST MANCHESTER, Preble
Farmers' & Merchants' Bank
WEST MANSFIELD, Logan
Union Banking Co.
WEST MILTON, Miami....West Milton Bank
WESTON, Wood.....Exchange Bank
WEST SALEM, Wayne.....West Salem Bank
WEST UNION, Adams...Adams County Bank
WEST UNITY, Williams
West Unity Banking Co.
WHARTON, Wyandot....Campbell & Cramer
WILLIAMSBURG, Clermont
Farmers' & Merchants' Bank
WILLIAMSPORT, Pickaway..Farmers' Bank
WILLOUGHBY, Lake
Wade Park Banking Co.
WILLSHIRE, Van Wert.....Willshire Bank
WILMINGTON, Clinton..First National Bank
WILMOT, Stark.....Farmers' Bank
WINCHESTER, Adams.....Winchester Bank
WOODSFIELD, Monroe.....Monroe Bank
WOODSTOCK, Champaign..Woodstock Bank
WOOSTER, Wayne
Wayne County National Bank
WORTHINGTON, Franklin
Worthington Savings Bank
XENIA, Greene.....Citizens' National Bank
[illegible]
YOUNGSTOWN, Mahoning
Commercial [illegible]
ZANESVILLE, Muskingum
The Citizens' Nation[illegible]

OKLAHOMA TERRITORY.

ALTUS, Greer.....Peo[illegible]
ALVA, Woods.....Woods C[illegible]
ARAPAHO, Custer.....Arapaho [illegible]
AUGUSTA, Woods [illegible]
BILLINGS, Noble..... [illegible]
BLACKWELL, Ka[illegible]
BRAMAN, Kay.... [illegible]
CAMBRON, Kingfisher [illegible]
CHANDLER, Lincoln
Hoffman, Charles & Conklin
CHEYENNE, Roger Mills
Cheyenne State Bank
CLEO, Woods..... Cleo State Bank
CLEVELAND, Pawnee.... Bank of Cleveland
CLOUDCHIEF, Washita.....Valley Bank
CORDELL, Washita....Cattle Exchange Bank
CUSHING, Payne
Farmers' & Merchants' Bank
EARLSBORO, Pottawatomie
Eugene Arnett State Bank
EDMOND, Oklahoma .....People's Bank
ELRENO, Canadian.....Citizens' State Bank
ENID, Garfield.....Bank of Enid
GARBER, Garfield.....Farmers' State Bank
GEARY, Blaine.....Bank of Geary
GLENCO, Payne..... Exchange Bank
GRANITE, Greer.....Granite State Bank
GUTHRIE, Logan.....Capitol National Bank
HENNESSEY, Kingfisher
Farmers' & Merchants' Bank
JEFFERSON, Grant..... Bank of Jefferson
JENNINGS, Pawnee ....Jennings State Bank
KILDARE, Kay..... .Kildare State Bank
KINGFISHER, Kingfisher
First National Bank
KREMLIN, Garfield ..... .Bank of Kremlin
LAMONT, Grant ....Bank of Lamont
LEXINGTON, Cleveland
Lexington National Bank
LUTHER, Oklahoma. .....Bank of Luther
M'LOUD, Pottawatomie
State Bank of McLoud
MANCHESTER, Grant... Citizens' State Bank
MANGUN, Greer ... .First National Bank
MEDFORD, Grant .....Grant County Bank
MOUNTAIN VIEW, Washita
Washita County State Bank
MULHALL, Logan..... Citizens' Bank
NARDIN, Kay..... .....Citizens' State Bank
NEWKIRK, Kay .....Bank of Santa Fe
NORMAN, Cleveland
First National Bank of Norman
NORTH ENID, Garfield ..... .People's Bank
OKARCHE, Canadian
Farmers' & Merchants' Bank
OKEENE, Blaine Bank of Okeene
OKLAHOMA, Oklahoma
Bank of Commerce
ORLANDO, Logan.. .....Farmers' Bank
PARKLAND, Lincoln.. Parkland State Bank
PAWHUSKA, Osage
N. Bank of Pawhuska
PAWNEE, Pawnee
Arkansas Valley National Bank
PERKINS, Payne
First State Bank of Perkins
PERRY, Noble .....Noble County Bank
PONCA, Kay ..... .Citizens' Bank
PONDCREEK, Grant..... Bank of Pondcreek
RALSTON, Pawnee
Eastern Bank of Oklahoma
RENEROW, Grant. Bank of Renerow
RIPLEY, Payne Bank of Ripley
SHAWNEE, Pottawatomie
First National Bank
STILLWATER, Payne.. First National Bank
STROUD, Lincoln..... Stroud State Bank
TALOGA, Dewey.....Dewey County Bank
TECUMSEH, Pottawatomie
First National Bank
TONKAWA, Kay..... Bank of Tonkawa
WAKITA, Grant ..... Bank of Wakita
WATONGA, Blaine.....Bank of Watonga
WAUKOMIS, Garfield....Bank of Waukomis
WEATHERFORD, Custer
First National Bank
Lincoln..... Bank of Wellston
WOODWARD, Woodward..... Gerlach Bank
YUKON, Canadian..... Bank of Yukon

OREGON.

ALBANY, Linn.....J. W. Cusick & Co.
ARLINGTON, Gilliam
Arlington National Bank
ASHLAND, Jackson.....Bank of Ashland
ASTORIA, Clatsop....Astoria National Bank
ATHENA, Umatilla.....First National Bank
BAKER CITY, Baker....First National Bank
BROWNSVILLE, Linn..Bank of Brownsville
BURNS, Harney.....Citizens' Bank
CANYON CITY, Grant
Grant County Bank
COQUILLE, Coos.....Coquille Valley Bank
CORVALLIS, Benton....First National Bank
COTTAGEGROVE, Lane....Eakin & Bristow
DALLAS, Polk.....Dallas City Bank
ELGIN, Union.....First Bank of Elgin
ENTERPRISE, Wallowa
Wallowa National Bank
EUGENE, Lane.....First National Bank
FOREST GROVE, Washington
E. W. Haines
GRANTS PASS, Josephine
First National Bank of So. Ore.
HARRISBURG, Linn.....Bank of Harrisburg
HEPPNER, Morrow.....First National Bank
HILLSBORO, Washington.....Shute & Fote
HOOD RIVER, Wasco.....Butler & Co.
HUNTINGTON, Baker
Bank of Huntington
INDEPENDENCE, Polk.First National Bank
JACKSONVILLE, Jackson
Beekman & Reames
JOSEPH, Wallowa.....First Bank of Joseph
JUNCTION CITY, Lane
Farmers' & Merchants' Bank
KLAMATH FALLS, Klamath
Klamath County Bank
LAGRANDE, Union..Lagrande National Bank
LAKEVIEW, Lake.....Bank of Lakeview
LEBANON, Linn.....P. M. Scroggs & Co.
M'MINNVILLE, Yamhill.First National Bank
MARSHFIELD, Coos.....Flanagan & Bennett

PENNSYLVANIA.

MEDFORD, Jackson.....The Medford Bank
MILTON, Umatilla.....Bank of Milton
MONMOUTH, Polk.....Polk County Bank
MORO, Sherman.....Moore Bros.
MYRTLEPOINT, Coos.....Bank of Myrtlepoint
NEWBERG, Yamhill.....Bank of Newberg
ONTARIO, Malheur.....Bank of Ontario
OREGON CITY, Clackamas
Bank of Oregon City
PENDLETON, Umatilla
Pendleton Savings Bank
PORTLAND, Multnomah
United States National Bank
PRIMEVILLE, Crook....First National Bank
ROSEBURG, Douglas.....First National Bank
SALEM, Marion.....Capital National Bank
SCIO, Linn.....Bank of Scio
SHANIKO, Wasco..East Oregon Banking Co.
SHERIDAN, Yamhill....Scroggin & Wortman
SILVERTON, Marion....Coolidge & McClaine
SUMPTER, Baker.....Bank of Sumpter
THE DALLES, Wasco....First National Bank
TILLAMOOK, Tillamook.....C. & E. Thayer
UNION, Union.....First National Bank
WASCO, Sherman.....W. M. Barnett
WESTON, Umatilla..Farmers' Bank of Weston
WOODBURN, Marion....Bank of Woodburn

PENNSYLVANIA.

ALBION, Erie.....Citizens' Bank
ALLEGHENY, Allegheny
Bank of Secured Savings
ALLENTON, Lehigh
Lehigh Valley Trust & Safe Deposit Co.
ALTOONA, Blair.....First National Bank
AMBLER, Montgomery...First National Bank
ANNVILLE, Lebanon.Annville National Bank
APOLLO, Armstrong...Apollo Savings Bank
ARDMORE, Montgomery
Merion Title & Trust Co.
ASHLAND, Schuylkill
Citizens' National Bank
ATHENS, Bradford.....Athens National Bank
AVONDALE, Chester
National Bank of Avondale
AVONMORE, Westmoreland..Avonmore Bank
BANGER, Northampton...First National Bank
BEALLSVILLE, Washington.James M. Miller
BEAVER, Beaver.....First National Bank
BEAVERFALLS, Beaver
Farmers' National Bank
BEDFORD, Bedford.....First National Bank
BELLEFONTE, Center...First National Bank
BELLE VERNON, Fayette
S. F. Jones & Co.
BELLEVILLE, Mifflin
Belleville Deposit Bank
BELLWOOD, Blair.....Bellwood Bank
BENNETT, Allegheny.....Bank of Millvale
BERLIN, Somerset.....S. Chilson & Co.
BERWICK, Columbia.....First National Bank
BERWYN, Chester.....Berwyn National Bank
BETHLEHEM, Northampton
Lehigh Valley National Bank
BIGRUN, Jefferson.....Citizens' Bank
BIRDSBORO, Birks.....First National Bank
BLAIRS MILLS, Huntington
Tuscarora Bank
BLAIRSVILLE, Indiana
Blairsville National Bank
BLOOMSBURG, Columbia
Farmers' National Bank
BLOSSBURG, Tioga....Miners National Bank
BOYERTOWN, Berks.Farmers' National Bank
BRADDOCK, Allegheny..First National Bank
BRADFORD, McKean....First National Bank
BRISTOL, Bucks
Farmers' National Bank of Bucks County
BROCKWAYVILLE, Jefferson
First National Bank
BROOKVILLE, Jefferson
Jefferson County National Bank
BROWNSVILLE, Fayette
Monongahela National Bank
BRYN MAWR, Montgomery
Bryn Mawr National Bank
BUTLER, Butler.....Butler Savings Bank
CALIFORNIA, Washington
First National Bank
CAMBRIDGE SPRINGS, Crawford
J. L. & A. Kelly
CANONSBURG, Washington
First National Bank
CANTON, Bradford.....First National Bank
CARBONDALE, Lackawanna
Miners' & Mechanics' Savings Bank
CARLISLE, Cumberland
Merchants' National Bank
CARNEGIE, Allegheny....First National Bank
CARROLLTOWN, Cambria.Carrolltown Bank
CATASAUQUA, Lehigh
National Bank of Catasauqua
CATAWISSA, Columbia...First National Bank
CENTERHALL, Center
Penn's Valley Banking Co.
CHAMBERSBURG, Franklin
Valley National Bank
CHARLEROI, Washington
First National Bank
CHESTER, Delaware.....First National Bank
CHICORA, Butler..Millerstown Deposit Bank
CHRISTIANA, Lancaster
National Bank of Christiana
CLARION, Clarion.....Second National Bank
CLAYSVILLE, Washington
First National Bank
CLEARFIELD, Clearfield
County National Bank
CLINTONVILLE, Venango.....Clinton Bank
COALPORT, Clearfield.....Exchange Bank
COATESVILLE, Chester
National Bank of Coatesville
COCHRANTON, Crawford
First National Bank
COLUMBIA, Lancaster.Central National Bank
CONFLUENCE, Somerset.First National Bank
CONNEAUTVILLE, Crawford
First National Bank
CONNELLSVILLE, Fayette
First National Bank
CONSHOHOCKEN, Montgomery
Tradesmen National Bank
CORAOPOLIS, Allegheny
Coraopolis National Bank
CORRY, Erie.....Citizens' National Bank
COUDERSPORT, Potter.First National Bank
CURWENSVILLE, Clearfield
Curwensville Bank
DANVILLE, Montour....First National Bank
DARBY, Delaware.....First National Bank
DAWSON, Fayette.....First National Bank
DELTA, York.....First National Bank
DERRY STATION, Westmoreland
Derry Deposit Bank
DILLSBURG, York..Dillsburg National Bank
DONORA, Washington
First National Bank of Donora
DOYLESTOWN, Bucks
Doylestown National Bank
DUBOIS, Clearfield
Deposit National Bank of Dubois
DUKE CENTER, McKean
Duke Center Bank
DUNBAR, Fayette.....Dunbar Bank
DUNCANNON, Perry
Duncannon National Bank
DUQUESNE, Allegheny..First National Bank
DUSHORE, Sullivan.....First National Bank
EAST BERLIN, Adams.....W. C. Leas
EAST BRADY, Clarion...First National Bank
EAST DOWNINGTOWN, Chester
Downingtown National Bank
EAST GREENVILLE, Montgomery
Perkiomen National Bank
EASTON, Northampton
Easton National Bank
EAST PITTSBURG, Allegheny
Commonwealth Bank
EAST STROUDSBURG, Monroe
East Stroudsburg National Bank
EBENSBURG, Cambria...First National Bank
EDINBORO, Erie.....People's Bank
ELDRED, McKean.....Eldred Bank
ELIZABETH, Allegheny..First National Bank
ELIZABETHTOWN, Lancaster
Elizabethtown National Bank
ELIZABETHVILLE, Dauphin
First National Bank
ELKLAND, Tioga....Pattison National Bank
ELKLICK, Somerset
Valley Bank of Elklick
ELLWOOD CITY, Lawrence
First National Bank
EMLENTON, Venango...First National Bank
EMPORIUM, Cameron..First National Bank
EPHRATA, Lancaster.Farmers' National Bank
ERIE, Erie.....Second National Bank
EVANS CITY, Butler.....Citizens' Bank
EVERETT, Bedford.....Everett Bank
FAYETTE CITY, Fayette
Binns, Cope & Brown
FORD CITY, Armstrong..First National Bank
FOREST CITY, Susquehanna
First National Bank
FOXBURG, Clarion.....Foxburg Bank
FRANKLIN, Venango.....Exchange Bank
FREEDOM, Beaver..Freedom National Bank
FREELAND, Luzerne.....Citizens' Bank
FREEPORT, Armstrong.....Freeport Bank
GALETON, Potter.....Galeton Banking Co.
GAP, Lancaster.....Gap National Bank
GETTYSBURG, Adams
Gettysburg National Bank
GIRARD, Erie.....R. S. Battles
GIRARDVILLE, Schuylkill
First National Bank
GLEN CAMPBELL, Indiana
First National Bank
GLENROCK, York.....First National Bank
GREENCASTLE.....First National Bank
GREENSBURG, Westmoreland
First National Bank
GREENVILLE, Mercer
Greenville National Bank
GROVE CITY, Mercer..First National Bank
HALIFAX, Dauphin..Halifax National Bank
HAMBURG, Berks....Hamburg Savings Bank
HANOVER, York
Hanover Savings Fund Society
HARRISBURG, Dauphin
Harrisburg National Bank
HASTINGS, Cambria.....Hastings Bank
HATBORO, Montgomery
Hatboro National Bank
HAWLEY, Wayne.....J. S. Ames & Co
HAZLETON, Luzerne..First National Bank
HOLLIDAYSBURG, Blair
First National Bank
HOMESTEAD, Allegheny
First National Bank
HONESDALE, Wayne
Honesdale National Bank
HONEYBROOK, Chester
First National Bank
HOUTZDALE, Clearfield.....Citizens' Bank
HUGHESVILLE, Lycoming
First National Bank
HUMMELSTOWN, Dauphin
Hummelstown National Bank
HUNTINGDON, Huntingdon
First National Bank
HYNDMAN, Bedford
National Bank of South Penn
INDIANA, Indiana
Indiana County Deposit Bank
IRWIN, Westmoreland...First National Bank
JAMESTOWN, Mercer
Jamestown Banking Co.
JEANNETTE, Westmoreland
First National Bank
JENKINTOWN, Montgomery
Jenkintown National Bank
JERSEY SHORE, Lycoming
Jersey Shore Banking Co
JOHNSONBURG, Elk
Johnsonburg National Bank
JOHNSTOWN, Cambria
First National Bank
JONESTOWN, Lebanon.....Jonestown Bank
KANE, McKean.....The Kane Bank
KENNETT SQUARE, Chester
National Bank of Kennett Square
KINGSTON, Luzerne
Deposit & Savings Bank
KITTANING, Armstrong
Safe Deposit & Title Guarantee Co.
KNOX, Clarion.....Clarion County Bank
KNOXVILLE, Tioga..Knoxville Banking Co
KUTZTOWN, Berks
Kutztown National Bank
LANCASTER, Lancaster
First National Bank
LANGHORNE, Bucks
People's National Bank
LANDSDALE, Montgomery
First National Bank
LANSFORD, Carbon....First National Bank
LATROBE, Westmoreland
Citizens' National Bank
LEBANON, Lebanon....First National Bank
LEECHBURG, Armstrong
Leechburg Banking Co
LEHIGHTON, Carbon...First National Bank
LEWISBURG, Union....Union National Bank
LEWISTOWN, Mifflin
Mifflin County National Bank
LIGONIER, Westmoreland..Bank of Ligonier
Bank of Ligonier
LINCOLN, Lancaster..Lincoln National Bank
LINESVILLE, Crawford
Linesville Savings Bank
LITITZ, Lancaster.....Lititz National Bank
LITTLESTOWN, Adams
Littlestown Saving Inst
LOCKHAVEN, Clinton..First National Bank
LYKENS, Dauphin.....Miners' Deposit Bank
McCONNELLSBURG, Fulton
Fulton County Bank
McDONALD, Washington
People's National Bank
McKEESPORT, Allegheny
National Bank of McKeesport
McKEES ROCKS, Allegheny
First National Bank
McVEYTOWN, Mifflin
McVeytown Deposit Bank
MAHONOY CITY, Schuylkill
Union National Bank
MALVERN, Chester
National Bank of Malvern
MANHELM, Lancaster
Keystone National Bank
MANSFIELD, Tioga
Ross & Williams' Bank
MARIETTA, Lancaster...First National Bank
MARS, Butler.....Mars National Bank
MARTINSBURG, Blair
Morrison's Cove. Bank
MASONTOWN, Fayette
First National Bank
MAUCHCHUNK, Carbon
First National Bank
MEADVILLE, Crawford
New First National Bank
MECHANICSBURG, Cumberland
Second National Bank
MEDIA, Delaware.....Charter National Bank
MERCER, Mercer
Farmers' & Mechanics National Bank
MERCERSBURG, Franklin...Farmers' Bank
MESHOPPEN, Wyoming
First National Bank
MEYERSDALE, Somerset.....Farmers' Bank
MIDDLEBURG, Snyder..First National Bank
MIDDLETOWN, Dauphin.....Farmers' Bank
MIFFLINBURG, Union.....Farmers' Bank
MIFFLINTOWN, Juniata
Juniata Valley National Bank
MILLERSBURG, Dauphin
First National Bank
MILLHEIM, Center....Millheim Banking Co.
MILLVILLE, Columbia..First National Bank
MILTON, Northumberland
First National Bank
MINERSVILLE, Schuylkill
First National Bank
MONESSEN, Westmoreland
Monessen National Bank
MONONGAHELA, Washington
Alexander & Co.
MONTGOMERY, Lycoming
First National Bank
MONTROSE, Susquehanna
First National Bank
MOUNT CARMEL, Northumberland
Mt. Carmel Banking Co.
MOUNT JEWETT, McKean..Mt. Jewett Bank
MOUNT JOY, Lancaster...First National Bank
MOUNT PLEASANT, Westmoreland
First National Bank
MOUNT UNION, Huntingdon
Central Banking Co.
MOUNTVILLE, Lancaster
Mountville National Bank
MUNCY, Lycoming.....Muncy Banking Co.
MYERSTOWN, Lebanon
Myerstown National Bank
NANTICOKE, Luzerne..First National Bank
NAZARETH, Northampton
Nazareth National Bank
NEW BETHLEHEM, Clarion
First National Bank
NEW BLOOMFIELD, Perry
First National Bank
NEW BRIGHTON, Beaver
National Bank of New Brighton
NEWCASTLE, Lawrence
Citizens' National Bank
NEW HOLLAND, Lancaster
New Holland National Bank
NEW KENSINGTON, Westmoreland
First National Bank
NEW OXFORD, Adams
Farmers & Merchants Bank
NEWPORT, Perry.....First National Bank
NEWTOWN, Bucks.....First National Bank
NEWVILLE, Cumberland
First National Bank
NEW WILMINGTON, Lawrence
New Wilmington Bank
NORRISTOWN, Montgomery
Montgomery National Bank
NORTHEAST, Erie.....First National Bank
NORTH WALES, Montgomery
North Wales National Bank
OAKDALE, Allegheny...First National Bank
OIL CITY, Venango..Oil City National Bank
ORBISONIA, Huntingdon....Orbisonia Bank
ORWIGSBURG, Schuylkill
First National Bank
OSCEOLA, Tioga....Cowanesque Valley Bank
OSCEOLA MILLS, Clearfield
Osceola Banking Co.
OXFORD, Chester....Farmers' National Bank
PALMYRA, Lebanon.....Palmyra Bank
PARKER'S LANDING, Armstrong
Exchange Bank
PARKESBURG, Chester
Parkesburg National Bank
PARNASSUS, Westmoreland..Parnassus Bank
PATTON, Cambria.....First National Bank
PEN ARGYL, Northampton
First National Bank
PENNSBURG, Montgomery
Farmers' National Bank
PERRYOPOLIS, Fayette
Perryopolis Banking Co.
PHILADELPHIA, Philadelphia
Corn Exchange National Bank
PHILIPSBURG, Center
Moshannan National Bank
PHOENIXVILLE, Chester
Farmers' & Mechanics' National Bank
PINEGROVE, Schuylkill.....Pinegrove Bank
PITTSBURG, Allegheny
Mechanics' National Bank
PITTSTON, Luzerne.....First National Bank
PLYMOUTH, Luzerne.....First National Bank
PORT ALLEGANY, McKean
First National Bank
PORTERSVILLE, Butler
J. M. Marshall & Co.
PORT ROYAL, Juniata.....Port Royal Bank
POTTSTOWN, Montgomery
Citizens' National Bank
POTTSVILLE, Schuylkill
Miners' National Bank
PROSPECT, Butler.....John H. McLure
PUNXSUTAWNEY, Jefferson
First National Bank
QUAKERTOWN, Bucks
Quakertown National Bank
QUARRYVILLE, Lancaster
Quarryville National Bank
READING, Berks.....Citizens' Bank
REDLION, York
Redlion First National Bank
REEDSVILLE, Mifflin
Reedsville National Bank
RENOVO, Clinton.....First National Bank
REYNOLDSVILLE, Jefferson
First National Bank
RIDGWAY, Elk..Elk County National Bank
RIMERSBURG, Clarion.....Rimersburg Bank
ROCHESTER, Beaver....First National Bank
ROCKWOOD, Somerset.First National Bank
ROSCOE, Washington...First National Bank
ROYERSFORD, Montgomery
Home National Bank
SAEGERSTOWN, Crawford
Slocum, Deichman & Co.
SAINT MARYS, Elk.....St. Marys Bank
SAINT PETERSBURG, Clarion
St. Petersburg Savings Bank
SALTSBURG, Indiana....First National Bank
SANDY LAKE, Mercer
Mercer County Bank
SAYRE, Bradford.....Sayre Banking Co.
SCHUYLKILL HAVEN, Schuylkill
First National Bank
SCHWENKVILLE, Montgomery
National Bank of Schwenkville
SCOTTDALE, Westmoreland
First National Bank
SCRANTON, Lackawanna
First National Bank
SELINSGROVE, Snyder.First National Bank
SELLERSVILLE, Bucks
Sellersville National Bank
SEWICKLEY, Allegheny..First National Bank
SHAMOKIN, Northumberland
First National Bank
SHARON, Mercer.....Sharon National Bank
SHARPSBURG, Allegheny
Farmers' & Mechanics' Bank
SHARPSVILLE, Mercer....Iron Banking Co.
SHENANDOAH, Schuylkill
First National Bank
SHICKSHINNEY, Luzerne
First National Bank
SHIPPENSBURG, Cumberland
First National Bank
SHREWSBURY, York
Shrewsbury Savings Inst.
SIEGFRIED, Northampton
Cement National Bank
SLATINGTON, Lehigh
National Bank of Slatington
SLIPPERYROCK, Butler..W. Henry Wilson
SMETHPORT, McKean.Henry Hamlin & Son
SMITHTON, Westmoreland
First National Bank
SOMERSET, Somerset..First National Bank
SOUDERTON, Montgomery
Union National Bank
SOUTH BETHLEHEM, Northampton
So. Bethlehem National Bank
SPARTANSBURG, Crawford
Spartansburg Bank
SPRINGBORO, Crawford
T. J. Bentley & Son
SPRING CITY, Chester
National Bank of Spring City
STEELTON, Dauphin..Steelton National Bank
STEWARTSTOWN, York
First National Bank
STRASBURG, Lancaster..First National Bank
STROUDSBURG, Monroe
Stroudsburg National Bank
SUGARGROVE, Warren
Sugargrove Savings Bank
SUNBURY, Northumberland
First National Bank
SUSQUEHANNA, Susquehanna
City National Bank
TAMAQUA, Schuylkill....First National Bank
TARENTUM, Allegheny
National Bank of Tarentum
TIDIONTE, Warren..Tidionte Savings Bank
TIONESTA, Forest
Forest County National Bank
TITUSVILLE, Crawford...Commercial Bank
TOWANDA, Bradford....First National Bank
TOWNVILLE, Crawford.....Farmers' Bank
TREMONT, Schuylkill.....Tremont Bank
TROY, Bradford.....First National Bank
TUNKHANNOCK, Wyoming
Wyoming National Bank
Banker FORTY-FIVE April 19 Edelman
TURTLECREEK, Allegheny...Citizens' Bank
TYRONE, Blair....Blair County Banking Co.
ULYSSES, Potter.....Bank of Ulysses
UNION CITY, Erie
National Bank of Union City
UNIONTOWN, Fayette..First National Bank
VANDERGRIFT, Westmoreland
First National Bank of Vandergrift
VERONA, Allegheny.....First National Bank
WARREN, Warren....Warren Savings Bank
WASHINGTON, Washington
Citizens' National Bank
WATERFORD, Erie.....F. W. Ensworth
WATSONTOWN, Northumberland
Farmers' National Bank
WAYNE, Delaware..Wayne Title & Trust Co.
WAYNESBORO, Franklin
Peoples' National Bank
WAYNESBURG, Greene
Citizens' National Bank
WELLSBORO, Tioga....First National Bank
WESTCHESTER, Chester
First National Bank
WESTFIELD, Tioga
Farmers' & Traders' Bank

RHODE ISLAND. SOUTH CAROLINA. SOUTH DAKOTA. TENNESSEE. TEXAS.

WESTGROVE, Chester
National Bank of Westgrove
WEST NEWTON, Westmoreland
First National Bank
WHITE HAVEN, Luzerne
White Haven Savings Bank
WILCOX, Elk.....J. L. Brown Banking Co.
WILKESBARRE, Luzerne.....People's Bank
WILLIAMSBURG, Blair...The Farmers' Bank
WILLIAMSPORT, Lycoming
First National Bank
WILLIAMSTOWN, Dauphin
Williams Valley Bank
WILMERDING, Allegheny
E. Pittsburg National Bank
WINDBER, Somerset.Windber National Bank
WRIGHTSVILLE, York..First National Bank
WYALUSING, Bradford..Bank of Wyalusing
YARDLEY, Bucks....Yardley National Bank
YORK, York.....City Bank
YOUNGSVILLE, Warren
Youngsville Savings Bank
ZELIENOPLE, Butler.....Gelbach Bros.

RHODE ISLAND.

ASHAWAY, Washington
Ashaway National Bank
BRISTOL, Bristol.....First National Bank
CENTERVILLE, Kent
Centerville National Bank of Warwick
EAST GREENWICH, Kent
Manufacturers' Trust Co.
GREENVILLE, Providence
National Exchange Bank
HOPE VALLEY, Washington
First National Bank of Hopkinton
KINGSTON, Washington
National Landholders Bank
NARRAGANSETT PIER, Washington
Wakefield Trust Co.
NEWPORT, Newport....First National Bank
PASCOAG, Providence
Pascoag National Bank
PAWTUCKET, Providence...Slater Trust Co.
PHENIX, Kent.....Phenix National Bank
PROVIDENCE, Providence
Blackstone Canal National Bank
SLATERSVILLE, Providence
First National Bank of Smithfield
WAKEFIELD, Washington
Wakefield Trust Co.
WARREN, Bristol.....National Hope Bank
WESTERLY, Washington
National Phenix Bank
WICKFORD, Washington
Wickford National Bank
WOONSOCKET, Providence
First National Bank

SOUTH CAROLINA.

ABBEVILLE, Abbeville.....Farmers' Bank
AIKEN, Aiken.....People's Bank
ANDERSON, Anderson
Farmers' & Merchants' Bank
BAMBERG, Bamberg..Bamberg Banking Co.
BARNWELL, Barnwell.....Bank of Barnwell
BEAUFORT, Beaufort.....Bank of Beaufort
BELTON, Anderson.....Bank of Belton
BENNETTSVILLE, Marlboro
Bank of Marlboro
BLACKSBURG, Cherokee
The Bank of Blacksburg
BLACKVILLE, Barnwell
Merchants' & Planters' Bank
BRANCHVILLE, Orangeburg
Bank of Branchville
CAMDEN, Kershaw.....Bank of Camden
CHARLESTON, Charleston
People's National Bank
CHERAW, Chesterfield.....Bank of Cheraw
CHESTER, Chester....The Commercial Bank
CHESTERFIELD, Chesterfield
The Chesterfield Mercantile& Banking Co.
CLINTON, Laurens..Bailey's Bank of Clinton
CLIO, Marlboro.....Bank of Clio
COLUMBIA, Richland.....Bank of Columbia
CONWAY, Horry.....Bank of Conway
DARLINGTON, Darlington
Bank of Darlington
DENMARK, Bamberg.....Bank of Denmark
DILLON, Marion.....Bank of Dillon
DUE WEST, Abbeville....Bank of Due West
EASLEY, Pickens.....Easley Bank
EDGEFIELD, Edgefield.....Farmers' Bank
FLORENCE, Florence.....Bank of Florence
FORT MILL, York..Savings Bank of Fort Mill
GAFFNEY, Cherokee.....A. N. Wood
GEORGETOWN, Georgetown
Bank of Georgetown
GREENVILLE, Greenville....American Bank
GREENWOOD, Greenwood
Bank of Greenwood
GREER DEPOT, Greenville..Bank of Greer's
HAMPTON, Hampton.....Bank of Hampton
HEATH SPRING, Lancaster
Springs Banking & Mercantile Co.
HONEAPATH, Anderson.....Citizens' Bank
JOHNSTON, Edgefield.....Bank of Johnston
KERSHAW, Lancaster
Kershaw Mercantile & Banking Co.
LANCASTER, Lancaster..Bank of Lancaster
LAURENS, Laurens.....Bank of Laurens
LEXINGTON, Lexington
Lexington Savings Bank
McCOLL, Marlboro.....Bank of McColl
MANNING, Clarendon.....Bank of Manning
MARION, Marion.Merchants & Farmers' Bank
MULLINS, Marion.....Bank of Mullins
NEWBERRY, Newberry....Commercial Bank
ORANGEBURG, Orangeburg
Edisto Savings Bank
PELZER, Anderson....Chicora Savings Bank
PENDLETON, Anderson..Bank of Pendleton
PICKENS, Pickens.....Pickens Bank
RIDGEWAY, Fairfield.....Bank of Ridgeway
ROCKHILL, York..The National Union Bank
SAINT MATTHEWS, Orangeburg
St. Matthews Savings Bank
SENECA, Oconee.....The Seneca Bank
SPARTANBURG, Spartanburg
Central National Bank
SUMMERVILLE, Dorchester
Summerville Savings Bank & Inv. Co.
SUMTER, Sumter.....Bank of Sumter
TIMMONSVILLE, Florence
Bank of Timmonsville
UNION, Union
Merchants' & Planters' National Bank
VARNVILLE, Hampton....Bank of Varnville
WALHALLA, Oconee.....J. D. Verner
WALTERBORO, Colleton
Colleton Banking Co.
WESTMINSTER, Oconee
Peden & Anderson Banking Co.
WILLIAMSTON, Anderson
Bank of Williamston
WINNSBORO, Fairfield....Winnsboro Bank
YORKVILLE, York..Loan & Savings Bank

SOUTH DAKOTA.

ABERDEEN, Brown
Aberdeen National Bank
ALBEE, Grant.....Gold & Co.
ALCESTER, Union
Farmers' & Merchants' Bank
ALEXANDRIA, Hanson
Hanson County Bank
ALPENA, Jerauld.....Bank of Alpena
ANDOVER, Day.....Citizens' Bank
ARLINGTON, Kingsbury
Central Dakota Bank
ARMOUR, Douglas.....Armour State Bank
ARTESIAN, Sanborn.....Artesian State Bank
AURORA, Brookings.....Bank of Aurora
BELLEFOURCHE, Butte
Butte County Bank
BERESFORD, Union....Beresford State Bank
BIGSTONE, Grant.....Gold & Co.
BIJOU HILLS, Brule..Bank of Bijou Hills
BLUNT, Hughes.....Hughes County Bank
BOWDLE, Edmunds.....People's Bank
BRADLEY, Clark.....State Bank of Bradley
BRIDGEWATER, McCook
State Bank of Bridgewater
BRISTOL, Day.....Bank of Bristol
BRITTON, Marshall.....Citizens' Bank
BROOKINGS, Brookings.First National Bank
BRYANT, Hamlin.....Merchants' Bank
CANASTOTA, McCook.....Farmers' Bank
CANOVA, Miner.....Canova State Bank
CANTON, Lincoln.....Lincoln County Bank
CARTHAGE, Miner.....Bank of Carthage
CASTLEWOOD, Hamlin
Hamlin County Bank
CENTERVILLE, Turner..Bank of Centerville
CHAMBERLAIN, Brule
Bank of Iowa & Dakota
CLARK, Clark.....First State Bank
CLEARLAKE, Deuel.....Bank of Clearlake
COLMAN, Moody.....Colman State Bank
CONDE, Spink.....The Conde Bank
CUSTER, Custer.....Custer County Bank
DE LAWARE [illegible]
DELL RAPIDS, Minnehaha
Granite City Bank
DESMET, Kingsbury...Germania State Bank
DOLAND, Spink.....State Bank of Doland
EGAN, Moody.....Egan State Bank
ELKPOINT, Union.....Union County Bank
ELKTON, Brookings.....First State Bank
EMERY, Hanson.....Farmers' Bank
ERWIN, Kingsbury.....Bank of Erwin
ESTELLINE, Hamlin.....Bank of Estelline
EUREKA, McPherson....The German Bank
FAIRFAX, Gregory.....Fairfax State Bank
FAIRVIEW, Lincoln.....Bank of Fairview
FAULKTON, Faulk.....Security State Bank
FLANDREAU, Moody..Moody County Bank
FORT PIERRE, Stanley..Stockgrowers Bank
FRANKFORT, Spink.....James River Bank
FREDERICK, Brown.....Bank of Frederick
FREEMAN, Hutchinson
Merchants' State Bank
GANNVALLEY, Buffalo.....Dye & Hill
GARRETSON, Minnehaha
Garretson State Bank
GARY, Deuel.....Exchange Bank
GEDDES, Charles Mix.....Bank of Geddes
GETTYSBURG, Potter..Potter County Bank
GROTON, Brown..Brown County Banking Co.
HARRISON, Douglas.....Bank of Harrison
HARTFORD, Minnehaha..Bank of Hartford
HECLA, Brown.....Bank of Hecla
HENRY, Codington....State Bank of Henry
HETLAND, Kingsbury.....Hetland Bank
HIGHMORE, Hyde.....First State Bank
HITCHCOCK, Beadle..Hitchcock State Bank
HOT SPRINGS, Fall River
Bank of Hot Springs
HOWARD, Miner..Security Bank of Dakota
HUDSON, Lincoln.....Hudson State Bank
HURLEY, Turner.....Bank of Hurley
HURON, Beadle.....First National Bank
IPSWICH, Edmunds.....Bank of Ipswich
IRENE, Turner.....State Bank of Irene
IROQUOIS, Kingsbury
Farmers' & Merchants' Bank
JEFFERSON, Union.....Bank of Jefferson
KEYSTONE, Pennington.....Keystone Bank
KIMBALL, Brule....A. C. Whitbeck, Banker
LAKE PRESTON, Kingsbury
Bank of Lake Preston
LANGFORD, Marshall.....Commercial Bank
LEAD, Lawrence.....First National Bank
LENNOX, Lincoln.....Exchange Bank
LEOLA, McPherson.....Bank of Leola
LESTERVILLE, Yankton
Lesterville State Bank
MADISON, Lake.....Madison State Bank
MARION, Turner.....Marion State Bank
MELLETTE, Spink....State Bank of Mellette
MENNO, Hutchinson.....Exchange Bank
MILLBANK, Grant.....Merchants' Bank
MILLER, Hand.....The Miller Bank
MITCHELL, Davison
Commercial Savings Bank
MONTROSE, McCook.....Montrose Bank
MOUND CITY, Campbell
Campbell County State Bank
MOUNT VERNON, Davison
Davison County Bank
OACOMA, Lyman.....Case & Whitbeck
OLDHAM, Kingsbury.....Bank of Oldham
PARKER, Turner.....First National Bank
PARKSTON, Hutchinson
Hutchinson County Bank
PIERPONT, Day.....Dart & Hawkins
PIERRE, Hughes.....First National Bank
PLANKINTON, Aurora....Commercial Bank
PLATTE, Charles Mix.....Bank of Platte
PUKWANA, Brule.....Citizens' Bank
RAPID CITY, Pennington
First National Bank
REDFIELD, Spink.....Bank of Redfield
SALEM, McCook..McCook County State Bank
SCOTLAND, Bonhomme
Bon Homme County Bank
SELBY, Walworth
Walworth County State Bank
SIOUX FALLS, Minnehaha...National Bank
SISSETON, Roberts..State Bank of Sisseton
SOUTHSHORE, Codington
First State Bank of Southshore
SPEARFISH, Lawrence....Bank of Spearfish
SPENCER, McCook....State Bank of Spencer
SPRINGFIELD, Bonhomme
Bank of Springfield
STURGIS, Meade.....Meade County Bank
SUMMIT, Roberts.....Summit Bank
TABOR, Bonhomme.....Tabor State Bank
TORONTO, Deuel....State Bank of Toronto
TRIPP, Hutchinson.....Tripp State Bank
TYNDALL, Bonhomme.....Security Bank
[illegible]
Minnehaha County Bank
VERMILION, Clay.....Clay County Bank
VIBORG, Turner.....Bank of Viborg
VIENNA, Clark.....Bank of Vienna
VOLGA, Brookings.....Bank of Volga
WAKONDA, Clay.....Bank of Wakonda
WATERTOWN, Codington
First National Bank
WAUBAY, Day.....Bank of Waubay
WEBSTER, Day....Security Bank of Webster
WESSINGTON, Beadle..Bank of Wessington
WESSINGTON SPRINGS, Jerauld
Bank of Wessington Springs
WHEELER, Charles Mix.....Security Bank
WHITE, Brookings.....Bank of White
WHITE LAKE, Aurora...Aurora County Bank
WHITEROCK, Roberts Whiterock State Bank
WHITEWOOD, Lawrence
Whitewood Banking Co.
WILLOWLAKE, Clark..Bank of Willowlake
WILMOT, Roberts.....First State Bank
WOLSEY, Beadle.....Bank of Wolsey
WOONSOCKET, Sanborn.....Citizens' Bank
WORTHING, Lincoln
Farmers' & Merchants Bank
YANKTON, Yankton..Yankton National Bank

TENNESSEE.

ALEXANDRIA, Dekalb..Bank of Alexandria
ATHENS, McMinn.....First National Bank
BELLBUCKLE, Bedford..Bank of Bellbuckle
BELLS, Crockett.....Bank of Crockett
BOLIVAR, Hardeman.....Bank of Bolivar
BRISTOL, Sullivan
Exchange Bank & Trust Co.
BROWNSVILLE, Haywood.Brownsville Bank
CAMDEN, Benton.....Benton County Bank
[illegible]
[illegible]
First National Bank
CHATTANOOGA, Hamilton
Chattanooga National Bank
CLARKSVILLE, Montgomery
Northern Bank of Tennessee
CLEVELAND, Bradley..Bank of Charleston
CLIFTON, Wayne..People's Bank of Clifton
CLINTON, Anderson.....Union Bank
COALCREEK, Anderson
Bank of Anderson County
COLLIERVILLE, Shelby..Bank of Collierville
COLUMBIA, Maury
Farmers' & Merchants' Bank
COOKEVILLE, Putnam..Bank of Cookeville
COVINGTON, Tipton..Farmers' Union Bank
CROSSVILLE, Cumberland
The Bank of Crossville
CUMBERLAND GAP, Claiborne
Bank of Cumberland Gap
DAYTON, Rhea..Dayton Bank & Trust Co.
DECATURVILLE, Decatur
Decatur County Bank
DECHERD, Franklin.....Bank of Decherd
DICKSON, Dickson
Dickson Bank & Trust Co.
DOVER, Stewart...The Stewart County Bank
DRESDEN, Weakley....Weakley County Bank
DYER, Gibson....Farmers' & Merchants' Bank
DYERSBURG, Dyer
Citizens' Bank of Dyersburg
ELIZABETHTON, Carter.....People's Bank
ERIN, Houston.....Bank of Erin
FAYETTEVILLE, Lincoln
Elk National Bank
FRANKLIN, Williamson
Williamson County Banking & Trust Co.
GAINESBORO, Jackson..Bank of Gainesboro
GALLATIN, Sumner
Farmers' & Traders' Bank
GOODLETTSVILLE, Davidson
Bank of Goodlettsville
GORDONSVILLE, Smith
Bank of Gordonsville
GREENEVILLE, Green..Greene County Bank
GREENFIELD, Weakley.The Greenfield Bank
HALLS, Lauderdale.....Bank of Halls
HARRIMAN, Roane
Manufacturers' National Bank
HARTSVILLE, Trousdale.Bank of Hartsville
HENDERSON, Chester..Bank of Henderson
HUMBOLDT, Gibson..Merchants' State Bank
HUNTINGDON, Carroll..Bank of Huntingdon
JACKSON, Madison....Jackson Banking Co.
JAMESTOWN, Fentress
Fentress County Savings Bank
JELLICO, Campbell..Citizens' Bank of Jellico
JOHNSON CITY, Washington
Banking & Trust Co.
JONESBORO, Washington
The Banking & Trust Co.
KENTON, Obion.....Kenton Bank
KINGSTON, Roane
Kingston Bank & Trust Co.
KNOXVILLE, Knox.The City National Bank
LAWRENCEBURG, Lawrence
Lawrence Bank & Trust Co.
LEBANON, Wilson.....Bank of Lebanon
LENOIR CITY, London....Lenoir City Bank
LEWISBURG, Marshall.....People's Bank
LEXINGTON, Henderson
Bank of Lexington
LIBERTY, Dekalb.....Bank of Liberty
LINDEN, Perry.....Perry County Bank
LIVINGSTON, Overton.....People's Bank
LOUDON, Loudon.....Citizens' Bank
LYNCHBURG, Moore.....Farmers' Bank
LYNNVILLE, Giles
Lynnville Bank & Trust Co.
McKENZIE, Carroll.....Bank of McKenzie
MCMINNVILLE, Warren
National Bank of McMinnville
MADISONVILLE, Monroe
Bank of Madisonville
MANCHESTER, Coffee..Coffee County Bank
MARTIN, Weakley.....Bank of Martin
MARYVILLE, Blount.Bank of Blount County
[illegible]
[illegible]
[illegible] Hamblen
[illegible]
[illegible]
[illegible]

DAINGERFIELD, Morris
National Bank of Daingerfield
DALLAS, Dallas.....National Exchange Bank
DECATUR, Wise.....First National Bank
DELEON, Comanche.....Bank of Deleon
DELRIO, Valverde.....First National Bank
DENISON, Grayson.....State National Bank
DENTON, Denton....Exchange National Bank
DETROIT, Red River....First National Bank
DUBLIN, Erath.....Dublin National Bank
EAGLELAKE, Colorado
Vineyard, Walker & Co.
EAGLE PASS, Maverick
Border National Bank of Eagle Pass
EASTLAND, Eastland...Eastland County Bank
EDNA, Jackson.....Bank of Edna
ELGIN, Bastrop .....Bank of Elgin
EL PASO, El Paso .. State National Bank
ENNIS, Ellis.....People's National Bank
FAIRFIELD, Freestone.....W. E. Richards
FARMERSVILLE, Collin
First National Bank
FERRIS, Ellis.....Carpenter, Crum & Henry
FLATONIA, Fayette....J. M. Harrison & Son
FLORESVILLE, Wilson.....A. B. Briscoe
FLOYDADA, Floyd.....Jas. B. Posey
FORNEY, Kaufman
National Bank of Forney
FORT WORTH, Tarrant
American National Bank
FRANKLIN, Robertson
Mitchell Bros. & Decherd
FREDERICKSBURG, Gillespie
Bank of Fredericksburg
FROST, Navarro Bank of Frost
GAINESVILLE, Cooke First National Bank
GALVESTON, Galveston First National Bank
GANADO, Jackson.....Bank of Ganado
GARLAND, Dallas.....The Citizens' Bank
GATESVILLE, Coryell..First National Bank
GEORGETOWN, Williamson
First National Bank
GIDDINGS, Lee.....First National Bank
GILMER, Upshur.....First National Bank
GLENROSE, Somervell...Bank of Glen Rose
GOLDTHWAITE, Mills..First National Bank
GOLIAD, Goliad.....Bank of Goliad
GONZALES, Gonzales.....G. N. Dilworth
GORDON, Palo Pinto...Gordon Banking Co.
GRAHAM, Young....Beckham National Bank
GRANBURY, Hood.....First National Bank
GRANDVIEW, Johnson
Farmers' National Bank
GRANGER, Williamson.....McDaniel Bros.
GRAPEVINE, Tarrant
Grapevine National Bank
GREENVILLE, Hunt....First National Bank
GROESBECK, Limestone
Groesbeck National Bank
HALLETTSVILLE, Lavaca
Rosenberg Bros. Bank
HAMILTON, Hamilton
Hamilton National Bank
HASKELL, Haskell....Haskell National Bank
HEARNE, Robertson.....First National Bank
HEMPSTEAD, Waller
Farmers' National Bank
HENDERSON, Rusk....A. Wettermark & Co.
HENRIETTA, Clay....Farmers' National Bank
HEREFORD, Deaf Smith
Hereford National Bank
HICO, Hamilton.....First National Bank
HIGGINS, Lipscomb.....Bank of Higgins
HILLSBORO, Hill....Citizens' National Bank
HOLLAND, Bell Reed Bros.
HONEYGROVE, Fannin
First National Bank
HOUSTON, Harris
Commercial National Bank
HOWE, Grayson Bank of Howe
HUBBARD, Hill.....First National Bank
HUNTSVILLE, Walker..Gibbs National Bank
HUTTO, Williamson.....Hutto Bank
IOWAPARK, Wichita....First National Bank
ITALY, Ellis.....Clark & Dunlap
ITASCA, Hill.....First National Bank
JACKSBORO, Jack.....First National Bank
JACKSONVILLE, Cherokee
First National Bank
JEFFERSON, Marion....T. J. Rogers & Son
JEWETT, Leon..Wiley, McKenzie Banking Co.
KARNES CITY, Karnes
Buchel, Wagner & Co.
KAUFMAN, Kaufman First National Bank
KEMP, Kaufman Kemp Bank
KERENS, Navarro
Farmers' & Merchants' Bank
KERRVILLE, Kerr Chas. Schreiner
KILLEEN, Bell.....The Jewelers' Bank
KOSSE, Limestone
Merchants' & Farmers' Bank
KYLE, Hays.....Kyle Bank
LADONIA, Fannin.....First National Bank
LAGRANGE, Fayette.....John Schumacher
LAMPASAS, Lampasas..First National Bank
LANCASTER, Dallas....R. P. Henry, Banker
LAREDO, Webb.....Milmo National Bank
LEANDER, Williamson..Humble & Chapman
LEONARD, Fannin.....First National Bank
LEWISVILLE, Denton.....Citizens' Bank
LIVINGSTON, Polk.....Polk County Bank
LLANO, Llano.....Llano County Bank
LOCKHART, Caldwell...First National Bank
LONGVIEW, Gregg....First National Bank
LORENA, McLennan.....Bank of Lorena
LOTT, Falls.....Bank of Lott
LUFKIN, Angelina.....L. W. Wettermark
LULING, Caldwell.....W. W. Lipscomb
McGREGOR, McLennan..First National Bank
MCKINNEY, Collin.....First National Bank
MANGUM, Eastland
Johnson, Gilliland & Claunch
MANOR, Travis.....Bank of Manor
MANSFIELD, Tarrant .. Bank of Mansfield
MARBLE FALLS, Burnet
First National Bank
MARLIN, Falls.....First National Bank
MARSHALL, Harrison
Marshall National Bank
MASON, Mason.....The Bank of Mason
MEMPHIS, Hall.....Exchange Bank
MERIDIAN, Bosque.....First National Bank
MERKEL, Taylor.....Bank of Merkel
MESQUITE, Dallas.....Mesquite Bank
MEXIA, Limestone.....First National Bank
MIAMI, Roberts.....Exchange Bank
MIDLAND, Midland.....First National Bank
MIDLOTHIAN, Ellis.....Citizens' Bank
MILFORD, Ellis.....Bank of Milford
MINEOLA, Wood.....First National Bank
MINERALWELLS, Palo Pinto
Bank of Mineral Wells
MOODY, McLennan.....Citizens' Bank
MORGAN, Bosque.....Bank of Morgan
MOULTON, Lavaca.....Moulton Bank
MOUNTCALM, Hill.....J. B. McDaniels
MOUNT PLEASANT, Titus
First National Bank
MOUNT VERNON, Franklin
Mount Vernon Bank
NACOGDOCHES, Nacogdoches
A. Wettermark & Son
NAPLES, Morris.....Morris County Bank
NAVASOTA, Grimes.....First National Bank
NEW BOSTON, Bowie...Bowie County Bank
NEW BRAUNFELS, Comel
First National Bank
NOCONA, Montague
National Bank of Nocona
OAKWOOD, Leon.....Wiley Banking Co.
OMAHA, Morris..... Bank of Omaha
ORANGE, Orange .....First National Bank
PALESTINE, Anderson
Palestine National Bank
PALOPINTO, Palo Pinto
Banking House of Cunningham Bros.
PANHANDLE, Carson.....Panhandle Bank
PARIS, Lamar.....First National Bank
PECOS, Reeves.....Pecos Valley Bank
PETTY.....First National Bank
PILOTPOINT, Denton
Farmers' & Merchants' Bank
PITTSBURG, Camp.....Camp County Bank
PLAINVIEW, Hale.....First National Bank
PLANO, Collin .. Plano National Bank
PORT ARTHUR, Jefferson
Port Arthur Banking Co.
PORT LAVACA, Calhoun
First National Bank
QUANAH, Hardeman.....C. H. Harwell
RICHMOND, Fort Bend.J. H. P. Davis & Co.
ROBY, Fisher.....Fisher County Bank
ROCKDALE, Milan.....First National Bank
ROCK ISLAND, Colorado.....Eweel & Co.
ROCKPORT, Aransas
First National Bank of Aransas Pass
ROCKWALL, Rockwall....The Womack Bank
RODGERS, Bell.....Rodgers Bank
ROSEBUD, Falls.....The Rosebud Bank
ROYSE CITY, Rockwell.....Royse City Bank
RUNGE, Karnes.....Reiffert & Tips
RUSK, Cherokee.....First National Bank
SAINT JO, Montague.....First National Bank
SAN ANGELO, Tom Green
San Angelo National Bank
SAN ANTONIO, Bexar.Alamo National Bank
SAN DIEGO, Duval.....Croft & Co.
SANGER, Denton.....Farmers' Bank
SAN MARCOS, Hays...Glover National Bank
SAN SABA, San Saba....Ward, Murray & Co.
SANTA ANNA, Coleman...W. R. Kelly & Co.
SCHULENBURG, Fayette.....Ignaz Russek
SEGUIN, Guadalupe.....First National Bank
SEYMOUR, Baylor.....First National Bank
SHERMAN, Grayson
Merchants & Planters National Bank
SHINER, Lavaca.....Chas. Welhausen
SMITHVILLE, Bastrop...Bank of Smithville
SNYDER, Scurry.....Snyder Bank
SONORA, Sutton.....Bank of Sonora
STAMFORD, Jones.....First National Bank
STEPHENVILLE, Erath..First National Bank
STRAWN, Palo Pinto....Stock Traders' Bank
SULPHUR SPRINGS, Hopkins
First National Bank
SWEETWATER, Nolan.Thos. Trammell & Co.
TAYLOR, Williamson.....First National Bank
TEMPLE, Bell.....First National Bank
TERRELL, Kaufman....Harris National Bank
TEXARKANA, Bowie
Texarkana National Bank
THORNTON, Limestone
Barron & Abel Banking Co.
TIMPSON, Shelby.....Cotton Belt Bank
TROUP, Smith...Farmers' & Merchants Bank
TYLER, Smith.....Harris Exchange Bank
UVALDE, Uvalde.....F. A. Piper & Co.
VAN ALSTYNE, Grayson.First National Bank
VELASCO, Brazoria...Velasco National Bank
VENUS, Johnson.First National Bank of Venus
VERNON, Wilbarger
C. T. Herring Banking Co.
VICTORIA, Victoria.....First National Bank
WACO, McLennan.....Citizens' National Bank
WAELDER, Gonzales.....Farmers' Bank
WALLER, Waller.....German-American Bank
WALNUT SPRINGS, Bosque..Rushing & Son
WAXAHACHIE, Ellis.Citizens' National Bank
WEATHERFORD, Parker
Citizens National Bank
WEIMAR, Colorado.....T. A. Hills Bank
WEST, McLennan.....West Bank
WHARTON, Wharton.....G. C. Gifford & Co.
WHITESBORO, Grayson.Bank of Whitesboro
WHITEWRIGHT, Grayson.....Planters' Bank
WHITNEY, Hill.....Whitney Bank
WHITT, Parker.....Cranfill Bank
WICHITA FALLS, Wichita
Panhandle National Bank
WILLSPOINT, Van Zandt.First National Bank
WINNSBORO, Wood
Merchants' & Planters' Bank
WOLFE CITY, Hunt.Wolfe City National Bank
WORTHAM, Freestone.....Wortham Bank
WYLIE, Collin.....First National Bank
YOAKUM, Dewitt.....First National Bank
YORKTOWN, Dewitt.....C. Eckhardt & Sons

UTAH.

AMERICAN FORK, Utah
Bank of American Fork
BRIGHAM, Boxelder.....Bank of Brigham
CORINNE, Boxelder
Hammond-Forsyth Banking Co.
FARMINGTON, Davis.....Davis County Bank
KAYSVILLE, Davis.....Barnes Banking Co.
LEHI CITY, Utah
Lehi Commercial & Savings Bank
LOGAN, Cache..First National Bank of Logan
MANTI, Sanpete.....Manti City Savings Bank
MERCER, Toocle.....McCormack & Co.
MOUNT PLEASANT, Sanpete
Mt. Pleasant Commercial & Savings Bank
NEPHI, Juab.....First National Bank
OGDEN, Weber.....First National Bank
PARK CITY, Summit.....First National Bank
PAYSON,Utah.Payson Exchange Savings Bank
PROVO CITY, Utah
Provo Commercial & Savings Bank
RICHFIELD, Sevier
Richfield Commercial & Savings Bank
SALT LAKE CITY, Salt Lake
Commercial National Bank
SPANISH FORK, Utah
Bank of Spanish Fork
SPRINGVILLE, Utah.Springville Banking Co.

VERMONT.

BARRE, Washington..National Bank of Barre
BARTON, Orleans.....Barton National Bank
BELLOWS FALLS, Windham
National Bank of Bellows Falls
BENNINGTON, Bennington
First National Bank
BETHEL, Windsor
National White River Bank
BRANDON, Rutland.....First National Bank
BRATTLEBORO, Windham
Peoples' National Bank
BURLINGTON, Chittenden
Merchants' National Bank
CHELSEA, Orange
National Bank of Orange County
CHESTER, Windsor..National Bank of Chester
DANVILLE, Caledonia
Caledonia National Bank
DERBYLINE, Orleans
National Bank of Derbyline
ENOSBURG FALLS, Franklin
Enosburg Falls Savings Bank & Trust Co.
FAIRHAVEN, Rutland....Allen National Bank
HARDWICK, Caledonia
Hardwick Savings Bank & Trust Co.
HYDEPARK, Lamoille
Lamoile County National Bank
ISLAND POND, Essex
Island Pond National Bank
JAMAICA, Windham....Jamaica Savings Bank
LUDLOW, Windsor
Ludlow Savings Bank & Trust Co.
LYNDON, Caledonia
National Bank of Lyndon
LYNDONVILLE, Caledonia
Lyndonville National Bank
MANCHESTER CENTER, Bennington
Factory Point National Bank
MIDDLEBURY, Addison
National Bank of Middlebury
MIDDLETOWN SPRINGS, Rutland
L. & A. Y. Gray
MONTPELIER, Washington
First National Bank
MORRISVILLE, Lamoille
Union Savings Bank & Trust Co.
NEWFANE, Windham
Windham County Savings Bank
NEWPORT, Orleans.....Orleans Trust Co.
NORTH BENNINGTON, Bennington
First National Bank
NORTHFIELD, Washington
Northfield National Bank
ORWELL, Addison.....First National Bank
POULTNEY, Rutland.....First National Bank
PROCTOR, Rutland.....Proctor Trust Co.
PROCTORSVILLE, Windsor
National Black River Bank
RANDOLPH, Orange.Randolph National Bank
RICHFORD, Franklin
Richford Savings Bank & Trust Co.
RUTLAND, Rutland...Clement National Bank
SAINT ALBANS, Franklin
Welden National Bank
SAINT JOHNSBURY, Caledonia
Merchants National Bank
SPRINGFIELD, Windsor
First National Bank
SWANTON, Franklin..Peoples' National Bank
VERGENNES, Addison
Farmers' National Bank
WATERBURY, Washington
Waterbury National Bank
WELLS RIVER, Orange
National Bank of Newbury
WHITERIVER JUNCTION, Windsor
National Bank of Whiteriver Junction
WILMINGTON, Windham
Wilmington Savings Bank
WINDSOR, Windsor...Windsor Savings Bank
WINOOSKI, Chittenden
Winooski Savings Bank
WOODSTOCK, Windsor
Woodstock National Bank

VIRGINIA.

ABINGDON, Washington
First National Bank
ACCOMAC, Accomac.....Thos. W. Blackstone
ALEXANDRIA, Alexandria
First National Bank
AMHERST, Amherst.....Bank of Amherst
BEDFORD CITY, Bedford
Branch of the Lynchburg Trust & Savings Bank
BERKLEY, Norfolk
Merchants' & Planters' Bank
BERRYVILLE, Clarke
Bank of Clarke County
BIGSTONE GAP, Wise..Rufus A. Ayers & Co.
BLACKSBURG, Montgomery
Bank of Blacksburg
BLACKSTONE, Nottoway.....Citizens' Bank
BOYDTON, Mecklenburg
Bank of Mecklenburg
BRIDGEWATER, Rockingham.Planters' Bank
BUCHANAN, Botetourt....Bank of Buchanan
BUENAVISTA, Rockbridge
Manufacturers & Merchants Bank
CAPE CHARLES, Northampton
L. E. Mumford Banking Co.
CHARLOTTESVILLE, Albemarle
Peoples' National Bank
CHASE CITY, Mecklenburg
Bank of Chase City
CHATHAM, Pittsylvania
Chatham Savings Bank
CHINCOTEAGUE ISLAND, Accomac
Boatmen's Bank
CHRISTIANSBURG, Montgomery
Bank of Christiansburg
CLARKSVILLE, Mecklenburg..Planters' Bank
CLIFTONFORGE, Alleghany
The Lynchburg Trust & Savings Bank
COLUMBIA, Fluvanna
State Bank of Columbia
COVINGTON, Alleghany
Covington National Bank
CREWE, Nottoway.....Bank of Crewe
CULPEPER, Culpeper
Farmers' & Merchants Bank
DANVILLE, Pittsylvania....Commercial Bank
DRAKE'S BRANCH, Charlotte
Bank of Chase City
EMPORIA, Greensville...The Greensville Bank
FARMVILLE, Prince Edward..Planters' Bank
FINCASTLE, Botetourt Bank of Fincastle
FLOYD, Floyd Peoples' Bank of Floyd
FRANKLIN, Southampton Vaughan & Co.
FREDERICKSBURG, Spotsylvania
National Bank of Fredericksburg
FRONT ROYAL, Warren
Front Royal National Bank
GATE CITY, Scott.....Bank of Gate City
GLADE SPRING, Washington
Bank of Glade Spring
GRAHAM, Tazewell.....Bank of Graham
HAMPTON, Elizabeth City..Bank of Hampton
HARRISONBURG, Rockingham
First National Bank
HILLSVILLE, Carroll.....Citizens' Bank
HOUSTON, Halifax.....Bank of Halifax
IRVINGTON, Lancaster
Lancaster National Bank
JONESVILLE, Lee.....Powell's Valley Bank
LAWRENCEVILLE, Brunswick
Bank of Lawrenceville
LEBANON, Russell..The Russell County Bank
LEESBURG, Loudoun.People's National Bank
LEXINGTON,Rockbridge Bank of Rockbridge
LOUISA, Louisa Bank of Louisa
LURAY, Page Page Valley Bank
LYNCHBURG, Campbell
Lynchburg National Bank
MANASSES, Prince William
National Bank of Manasses
MANCHESTER, Chesterfield
Mechanics' & Merchants' Bank
MARION, Smyth.....Bank of Marion
MARTINSVILLE, Henry.....People's Bank
MONTEREY, Highland
Mount Jackson National Bank
NEWCASTLE, Craig.....Bank of Newcastle
NEWMARKET, Shenandoah....Citizens' Bank
NEWPORT NEWS, Warwick
First National Bank
NORFOLK, Norfolk...Norfolk National Bank
ONANCOCK, Accomac
First National Bank
ORANGE, Orange...National Bank of Orange
PARKSLEY, Accomac.....Parksley Bank
PEARISBURG, Giles.....Bank of Giles
PENNINGTON GAP, Lee
Pennington Gap Bank
PETERSBURG, Dinwiddie
Petersburg Saving & Insurance Co.
PHOEBUS, Elizabeth City....Bank of Phoebus
POCAHONTAS, Tazewell...Radford Trust Co.
PORTSMOUTH, Norfolk.Bank of Portsmouth
PULASKI CITY, Pulaski
Pulaski National Bank
RADFORD, Montgomery.....Bank of Radford
RICHMOND, Henrico.Planters' National Bank
ROANOKE, Roanoke.National Exchange Bank
ROCKINGHAM, Rockingham
Rockingham National Bank
ROCKYMOUNT, Franklin
Exchange Banking Co.
RURAL RETREAT, Wythe....Augsburg Bank
SALEM, Roanoke.....Farmers' National Bank
SCOTTSVILLE, Albemarle.....Fidelity Bank
SMITHFIELD, Isle of Wight
Bank of Smithfield
SMITHVILLE, Charlotte
Charlotte Banking & Insurance Co.
SOUTH BOSTON, Halifax
Bank of South Boston
STAUNTON, Augusta....National Valley Bank
STRASBURG, Shenandoah
Massanutten Bank
STUART, Patrick Patrick County Bank
SUFFOLK, Nansemond
Farmers Bank of Nansemond
SULPHUR MINES, Louisa....Bank of Louisa
TAZEWELL, Tazewell...Bank of Clinch Valley
VIRGILINA, Halifax.....Bank of Virgilina
WARRENTON, Fauquier.....Gaines & Bro.
WASHINGTON, Rappahannock
Farmers & Merchants Bank of Culpeper
WAYNESBORO, Augusta...South River Bank
WILLIAMSBURG, James City.Peninsula Bank
WINCHESTER, Frederick
Shenandoah Valley National Bank
WOODSTOCK, Shenandoah
Shenandoah National Bank
WYTHEVILLE, Wythe
Farmers' Bank of Southwest Virginia

WASHINGTON.

ABERDEEN, Chehalis.....Hayes & Hayes
ANACORTES, Skagit.....Citizens' Bank
ARLINGTON, Snohomish.....Arlington Bank
ASOTIN, Asotin.....First Bank of Asotin
BLAINE, Whatcom.....L. W. Gundlach
CASTLE ROCK, Cowlitz....Castle Rock Bank
CENTRALIA, Lewis...State Bank of Centralia
CHELAN, Chelan.....First Bank of Chelan
CHEHALIS, Lewis...The Chehalis State Bank
COLFAX, Whitman.....Second National Bank
COLTON, Whitman.....First Bank of Colton
COLVILLE, Stevens.....Bank of Colville
CONCONULLY, Okanogan.Commercial Bank
DAVENPORT, Lincoln
Big Bend National Bank
DAYTON, Columbia..Columbia National Bank
ELLENSBURG, Kittitas...Bank of Ellensburg
ELMA, Chehallis.....Carr & Carr
EVERETT, Snohomish.....The Rucker Bank
FAIRHAVEN, Whatcomb
Citizens' National Bank
FARMINGTON, Whitman
Bank of Farmington
FRIDAY HARBOR, San Juan
San Juan County Bank
GARFIELD, Whitman.....Bank of Garfield
GOLDENDALE, Klickitat.....Moore & Co.
HAMILTON, Skagit.....Bank of Hamilton
HARRINGTON, Lincoln..Bank of Harrington
HOQUIAM, Chehalis.....First National Bank
ISSAQUAH, King.....Bank of Issaquah
KALAMA, Cowlitz.....Cowlitz County Bank
KELSO, Cowlitz.....Kelso State Bank
KETTLE FALLS, Stevens.....C. A. Wallace
LACONNER, Skagit.....Skagit County Bank
LATAH, Spokane.....Bank of Latah
MARYSVILLE, Snohomish
Marysville State Bank
MONTESANO, Chehalis
Montesano National Bank
MOUNT VERNON, Skagit
First National Bank

WASHINGTON. WEST VIRGINIA. WISCONSIN. WYOMING.

NEW WHATCOM, Whatcom
Graves, Backus & Purdy
NORTHPORT, Stevens..Northport State Bank
NORTH YAKIMA, Yakima
The First National Bank
OAKESDALE, Whitman
Commercial State Bank
OLYMPIA, Thurston...Capital National Bank
PALOUSE, Whitman.....Security State Bank
POMEROY, Garfield...Pomeroy Savings Bank
PORT ANGELES, Clallam
Bank of Clallam County
PORT TOWNSEND, Jefferson
First National Bank
PULLMAN, Whitman.....Pullman State Bank
PUYALLUP, Pierce.....Citizens' State Bank
REARDON, Lincoln..Reardon Exchange Bank
REPUBLIC, Ferry
Merchants Bank of Halifax
RITZVILLE, Adams.....Adams County Bank
ROCKFORD, Spokane.....Coey Banking Co.
ROSALIA, Whitman.....Bank of Rosalia
SEATTLE, King.....First National Bank
SEDRO WOOLLEY, Skagit
C. E. Bingham & Co.
SHELTON, Mason.....State Bank of Shelton
SNOHOMISH, Snohomish.First National Bank
SOUTHBEND, Pacific
South Bend Banking Co.
SPOKANE, Spokane...Fidelity National Bank
TACOMA, Pierce.....Pacific National Bank
TEKOA, Whitman.....First Bank of Tekoa
UNIONTOWN, Whitman.....First State Bank
VANCOUVER, Clarke....First National Bank
WAITSBURG, Wallawalla....Merchants' Bank
WALLA WALLA, Wallawalla
Baker-Boyer National Bank
WATERVILLE, Douglas
Douglas County Bank
WENATCHEE, Chelan..Columbia Valley Bank
WILBUR, Lincoln.....State Bank of Wilbur

WEST VIRGINIA.

ALDERSON, Monroe.....Bank of Alderson
AMOS, Marion.....Farmers & Merchants Bank
BECKLEY, Raleigh.....Bank of Raleigh
BELINGTON, Barbour
Citizens Bank of Belington
BENWOOD, Marshall.....Bank of Benwood
BERKELEY SPRINGS, Morgan
Bank of Berkeley Springs
BEVERLY, Randolph.....The Beverly Bank
BLUEFIELD, Mercer.....First National Bank
BRAMWELL, Mercer.....Bank of Bramwell
BUCKHANNON, Upshur
Traders' National Bank
CAIRO, Ritchie.....Bank of Cairo
CAMERON, Marshall.....First Citizens' Bank
CEREDO, Wayne.....First National Bank
CHARLESTON, Kanawha
Kanawha National Bank
CHARLESTOWN, Jefferson
Bank of Charlestown
CLARKSBURG, Harrison
Traders' National Bank
DAVIS, Tucker.....National Bank of Davis
ELIZABETH, Wirt.....Wirt County Bank
ELKINS, Randolph.....Elkins National Bank
FAIRMONT, Marion.....First National Bank
FAYETTEVILLE, Fayette
Fayetteville National Bank
FRANKLIN, Pendleton
Farmers' Bank of Pendleton
GLENVILLE, Gilmer.....Gilmer County Bank
GRAFTON, Taylor
Merchants & Mechanics' Savings Bank
HARPERS FERRY, Jefferson
Bank of Harpers Ferry
HARRISVILLE, Ritchie.Ritchie County Bank
HINTON, Summers
First National Bank of Hinton
HUNTINGTON, Cabell
Union Savings Bank & Trust Co.
KENOVA, Wayne...Kenova Loan & Trust Co.
KEYSER, Mineral.....Keyser Bank
KINGWOOD, Preston.....Bank of Kingwood
LEWISBURG, Greenbrier..Bank of Lewisburg
LOGAN, Logan.....Guyan Valley Bank
MANNINGTON, Marion...First National Bank
MARLINTON, Pocahontas..Bank of Marlinton
MARTINSBURG, Berkeley
Citizens' National Bank
MIDDLEBOURNE, Tyler
Bank of Middlebourne
MONTGOMERY, Fayette
Montgomery Banking & Trust Co.
MOOREFIELD, Hardy
South Branch Valley National Bank
MORGANTOWN, Monongahela
Second National Bank
MOUNDSVILLE, Marshall
Farmers' & Mechanics' Bank
NEW CUMBERLAND, Hancock
Citizens' Bank
NEW MARTINSVILLE, Wetzel
Wetzel County Bank
PARKERSBURG, Wood
Parkersburg National Bank
PARSONS, Tucker.....Tucker County Bank
PENNSBORO, Ritchie
Farmers' & Merchants' Bank
PHILIPPI, Barbour.....Tygart's Valley Bank
PIEDMONT, Mineral....Davis National Bank
PRINCETON, Mercer..Princeton Banking Co
RAVENSWOOD, Jackson.Bank of Ravenswood
RIPLEY, Jackson.....The Valley Bank
ROMNEY, Hampshire.....Bank of Romney
RONCEVERTE, Greenbrier
First National Bank
SAINT ALBANS, Kanawha
Bank of Saint Albans
SAINT MARYS, Pleasants
Pleasants County Bank
SALEM, Harrison.....Salem Bank
SHEPHERDSTOWN, Jefferson
Jefferson Savings Bank
SHINNSTON, Harrison
Farmers' Bank of Shinnston
SISTERSVILLE, Tyler....First National Bank
SMITHFIELD, Wetzel.....Bank of Smithfield
SPENCER, Roane.....Bank of Spencer
SUMMERSVILLE, Nicholas
Nicholas County Bank
SUTTON, Braxton.....Sutton Bank
TERRA ALTA, Preston.....Terra Alta Bank
UNION, Monroe.....Bank of Union
WELCH, McDowell...McDowell County Bank
WELLSBURG, Brooke
Wellsburg National Bank
WESTON, Lewis.....National Exchange Bank
WEST UNION, Doddridge..West Union Bank
WHEELING, Ohio..National Exchange Bank
WILLIAMSON, Mingo....Bank of Williamson

WISCONSIN.

ALBANY, Green.....Bank of Albany
ALGOMA, Kewaunee.....Bank of Algoma
ALMA, Buffalo.....New Bank of Alma
AMERY, Polk.....Bank of Amery
AMHERST, Portage..
ANTIGO, Langlade.....First National
APPLETON, Outagamie
Citizens' National Bank
ARCADIA, Trempealeau....Joseph Ruth & Co.
ARENA, Iowa.....William H. Jones
ARGYLE, Lafayette.....Bank of Argyle
ASHLAND, Ashland..Northern National Bank
ATHENS, Marathon.....Bank of Athens
AUGUSTA, Eau Claire.....Augusta Bank
BALDWIN, St. Croix.....Bank of Baldwin
BALSAM LAKE, Polk.....Polk County Bank
BANGOR, La Crosse
Farmers' & Merchants' Bank
BARABOO, Sauk.....Bank of Baraboo
BARNEVELD, Iowa.....Barneveld Bank
BARRON, Barron...Normanna Savings Bank
BAYFIELD, Bayfield.....Lumbermen's Bank
BEAVERDAM, Dodge.German National Bank
BELMONT, Lafayette....Belmont State Bank
BELOIT, Rock.....The Beloit State Bank
BENTON, Lafayette.....Benton State Bank
BERLIN, Green Lake.....First National Bank
BIRNAMWOOD, Shawano
Bank of Birnamwood
BLACK RIVER FALLS, Jackson
Jackson County Bank
BLAIR, Trempealean....Home Bank of Blair
BLANCHARDVILLE, Lafayette
Blanchardville Bank
BLOOMER, Chippewa.....Bank of Bloomer
BOSCOBEL, Grant....State Bank of Boscobel
BRANDON, Fond du Lac..F. R. Foster & Son
BRILLION, Calumet.....Bank of Brillion
BRODHEAD, Green.....Green County Bank
BROOKLYN, Green....Brooklyn State Bank
BURLINGTON, Racine.....Meinhardt Bank
BUTTERNUT, Ashland.Ashland County Bank
CADOTT, Chippewa.....Bank of Cadott
CAMBRIA, Columbia.....Bank of Cambria
CAMBRIDGE, Dane.....International Bank
CASHTON, Monroe.....Bank of Cashton
CASSVILLE, Grant.....Cassville Bank
CEDARBURG, Ozaukee
Farmers' & Merchants' Bank
CHETEK, Barron
Farmers' & Merchants' Bank
CHILTON, Calumet..German Exchange Bank
CHIPPEWA FALLS, Chippewa
Lumbermen's National Bank
CLINTON, Rock.....Citizens' Bank
CLINTONVILLE, Waupaca
Bank of Clintonville
COBB, Iowa.....Cobb Bank
COLBY, Clark.....Colby State Bank
COLFAX, Dunn.....Bank of Colfax
COLUMBUS, Columbia
Farmers' & Merchants' Union Bank
CUBA, Grant.....Farmers' Bank
CUMBERLAND, Barron..Bank of Cumberland
DARIEN, Walworth.....Farmers' State Bank
DARLINGTON, Lafayette
First National Bank
DEERFIELD, Dane.....Bank of Deerfield
DELAVAN, Walworth.....E. Latimer & Co.
DEPERE, Brown.....State Bank of Depere
DODGEVILLE, Iowa.....City Bank
DURAND, Pepin.....State Bank of Durand
EAGLE RIVER, Vilas..Bank of Eagle River
EAST TROY, Walworth
State Bank of East Troy
EAU CLAIRE, Eau Claire
Chippewa Valley Bank
EDGERTON, Rock..Tobacco Exchange Bank
ELKHORN, Walworth...First National Bank
ELLSWORTH, Pierce.....Bank of Ellsworth
ELROY, Juneau.....Citizens' Bank
EVANSVILLE, Rock.....Grange Bank
FENNIMORE, Grant
State Bank of Fennimore
FLORENCE, Florence.State Bank of Florence
FOND DU LAC, Fond du Lac
Fond du Lac National Bank
FORT ATKINSON, Jefferson
First National Bank
FOUNTAIN CITY, Buffalo..F. Bohrie & Son
FOXLAKE, Dodge
State Bank of Foxlake
GALESVILLE, Trempealeau
Bank of Galesville
GENOA JUNCTION, Walworth
Bank of Genoa Junction
GLENWOOD, Saint Croix
First Bank of Glenwood
GLIDDEN, Ashland..Glidden Exchange Bank
GRAND RAPIDS, Wood..First National Bank
GRANTSBURG, Burnett
First Bank of Grantsburg
GREENBAY, Brown
McCartney National Bank
GREENWOOD, Clark..Greenwood State Bank
HAMMOND, St. Croix....Bank of Hammond
HANCOCK, Waushara.....Bank of Hancock
HARTFORD, Washington
Denison, Jackson & Co.
HARTLAND, Waukesha....Bank of Hartland
HAYWARD, Sawyer....Sawyer County Bank
HILLSBORO, Vernon.....Citizens' Bank
HORICON, Dodge.....Horican State Bank
HORTONVILLE, Outagamie
Bank of Hortonville
HUDSON, St. Croix.....Bank of Hudson
HURLEY, Iron.....Iron Exchange Bank
INDEPENDENCE, Tempealeau
Bank of Independence
IOLA, Waupaca.....Bank of Iola
IRON RIVER, Bayfield.....Iron River Bank
JANESVILLE, Rock..
Rock County National Bank
JEFFERSON, Jefferson
Farmers' & Merchants' Bank
JOHNSON CREEK, Jefferson
Geo. C. Mansfield
JUNEAU, Dodge..Citizens' Bank of Juneau
KAUKAUNA, Outagamie..Bank of Kaukauna
KENOSHA, Kenosha....First National Bank
KEWAUNEE, Kewaunee
State Bank of Kewaunee
KIEL, Manitowoc.....State Bank of Kiel
KILBOURN, Columbia.....Stroud's Bank
Security Savings Bank
LADYSMITH, Chippewa..First National Bank
LAFARGE, Vernon.....The Lafarge Bank
LAKE GENEVA, Walworth
First National Bank
LAKEMILLS, Jefferson....Bank of Lakemills
LAKE NEBAGAMON, Douglas
Bank of Lake Nebagamon
LANCASTER, Grant
Meyer-Showalter State Bank
LODI, Columbia.....State Bank of Lodi
LONEROCK, Richland.....Farmers' Bank
LOYAL, Clark.....Bank of Loyal
MADISON, Dane.....State Bank
MAIDEN ROCK, Pierce
Bank of Maiden Rock
MANAWA, Waupaca.....Bank of Manawa
MANITOWOC, Manitowoc
The National Bank of Manitowoc
MARATHON, Marathon..Marathon City Bank
MARINETTE, Marinette..First National Bank
MARION, Waupaca.....Bank of Marion
MARKESAN, Green Lake
Markesan State Bank
MARSHFIELD, Wood
American National Bank
MAUSTON, Juneau.....Bank of Mauston
MAYVILLE, Dodge....State Bank of Mayville
MAZOMANIE, Dane....People's State Bank
MEDFORD, Taylor.Commercial National Bank
MENASHA, Winnebago....Bank of Menasha
MENOMINEE, Dunn.....A. Tainter & Son
MERRILL, Lincoln.The Lincoln County Bank
MERRILLAN, Jackson.....Exchange Bank
MILTON, Rock.....Bank of Milton
MILTON JUNCTION, Rock.... State Bank
MILWAUKEE, Milwaukee
First National Bank
MINERALPOINT, Iowa..First National Bank
MINOCQUA, Vilas.....Bank of Minocqua
MONDOVI, Buffalo.....Bank of Mondovi
MONROE, Green.....Citizens' Bank
MONTELLO, Marquette.....Bank of Montello
MONTFORT, Grant.....Montfort State Bank
MONTICELLO, Green....Bank of Monticello
MOUNT HOREB, Dane..Mount Horeb Bank
MUKWONAGO, Waukesha
Citizens' Bank of Mukwonago
MUSCODA, Grant....McIntyre, Elston & Co
NECEDAH, Juneau.....The Necedah Bank
NEENAH, Winnebago
National Bank of Neenah
NEILLSVILLE, Clark.Commercial State Bank
NEW GLARUS, Green....Bank of New Glarus
NEW LISBON, Juneau
Farmers' & Merchants' Bank
NEW LONDON, Waupaca
Bank of New London
NEW RICHMOND, St. Croix
Bank of New Richmond
OAKFIELD, Fond du Lac....Bank of Oakfield
OCONOMOWOC, Waukesha
Bank of Oconomowoc
OCONTO, Oconto.....Oconto National Bank
OMRO, Winnebago
First National Bank of Omro
OREGON, Dane.....Bank of Oregon
OSCEOLA, Polk.....Bank of Osceola
OSHKOSH, Winnebago
National Bank of Oshkosh
OSSEO, Trempealeau.....Bank of Osseo
PALMYRA, Jefferson.....Bank of Palmyra
PATCHGROVE, Grant.....Kolb Bank
PESHTIGO, Marinette
Peshtigo National Bank
PHILLIPS, Price.....State Bank of Phillips
PLAINFIELD, Waushara.....H. N. Drake
PLATTEVILLE, Grant.Platteville State Bank
PLYMOUTH, Sheboygan
Plymouth Exchange Bank
PORTAGE, Columbia City
City Bank of Portage
PORT WASHINGTON, Ozaukee
Port Washington State Bank
POYNETTE, Columbia.....Bank of Poynette
PRAIRIE DU CHIEN, Crawford
Bank of Prairie du Chien
PRAIRIE DU SAC, Sauk.....Sauk Bank
PRENTICE, Price.....Bank of Prentice
PRESCOTT, Pierce.....H. S. Miller
PRINCETON, Green Lake
Princeton State Bank
RACINE, Racine
Commercial & Savings Bank
RANDOLPH, Dodge....Randolph State Bank
READSTOWN, Vernon.....Readstown Bank
REEDSBURG, Sauk.....Reedsburg Bank
REESEVILLE, Dodge....Bank of Reeseville
REWEY, Iowa.....Rewey's Bank
RHINELANDER, Oneida
Merchants' State Bank
RICE LAKE, Barron.....Bank of Rice Lake
RICHLAND CENTER, Richland...State Bank
RIO, Columbia.....Rio State Bank
RIPON, Fond du Lac....First National Bank
RIVER FALLS, Pierce
Farmers' & Merchants' State bank
SAINT CROIX FALLS, Polk
Bank of St. Croix Falls
SAUK CITY, Sauk.....Chas. Natz
SEYMOUR, Outagamie.....Seymour Bank
SHARON, Walworth.....Bank of Sharon
SHAWANO, Shawano....First National Bank
SHEBOYGAN, Sheboygan
Bank of Sheboygan
SHEBOYGAN FALLS, Sheboygan
German Bank
SHELL LAKE, Washburn.Lumbermen's Bank
SHULLSBURG, Lafayette
First National Bank
SOLDIERS' GROVE, Crawford
Bank of Soldiers' Grove
SOUTH MILWAUKEE, Milwaukee
So. Milwaukee Bank
SPARTA, Monroe.....Monroe County Bank
SPRINGGREEN, Sauk.....S. M. Harris
SPRINGVALLEY, Pierce
Exchange & Savings Bank
STANLEY, Chippewa.....Citizens' State Bank
STEVENS POINT, Portage
First National Bank
STOUGHTON, Dane..Stoughton State Bank
STURGEON BAY, Door
Merchants' Exchange Bank
SUN PRAIRIE, Dane....Bank of Sun Prairie
SUPERIOR, Douglas.....Superior Bank
THORP, Clark.....Garrison Bros.
TIGERTON, Shawano....First National Bank
TOMAH, Monroe.....Bank of Tomah
TOMAHAWK, Lincoln.....Bank of Tomahawk
TWO RIVERS, Manitowoc
Bank of Two Rivers
VIOLA, Richland.....Bank of Viola
VIROQUA, Vernon.....Vernon County Bank
WALWORTH, Walworth
Walworth Exchange Bank
WASHBURN, Bayfield..Bayfield County Bank
WATERLOO, Jefferson
First National Bank
WATERTOWN, Jefferson.....Bank of Watertown
WAUKESHA, Waukesha
National Exchange Bank
WAUPACA, Waupaca
National Bank of Waupaca
WAUPUN, Fond du Lac..First National Bank
WAUSAU, Marathon
National German American Bank
WAUTOMA, Waushara..Wautoma State Bank
WESTBEND, Washington..Bank of Westbend
WESTBY, Vernon.....Bank of Westby
WESTFIELD, Marquette.....Westfield Bank
WEST SALEM, La Crosse
West Salem Exchange Bank
WEST SUPERIOR, Douglas
Northwestern National Bank
WEYAUWEGA, Waupaca
Weed, Gumaer & Co.
WHITEHALL, Trempealeau
John O. Melby & Co., Bank
WHITEWATER, Walworth
First National Bank
WILTON, Monroe.....Wilton Bank
WINNECONNE, Winnebago
Union Bank of Winneconne
WITTENBERG, Shawano.Bank of Wittenberg
WONEWOC, Juneau.....Bank of Wonewoc

WYOMING

BASIN, Bighorn
Big Horn County Bank
BUFFALO, Johnson.....First National Bank
CARBON, Carbon.....Carbon State Bank
CASPER, Natrona
Richards, Cunningham & Co.
CHEYENNE, Laramie...First National Bank
DOUGLAS, Converse....First National Bank
ENCAMPMENT, Carbon...Copper State Bank
EVANSTON, Uinta.....North & Stone
GREENRIVER, Sweetwater
Morris State Bank
GUERNSEY, Laramie....First National Bank
KEMMERER, Uinta.....First National Bank
LANDER, Fremont.....Noble, Lane & Noble
LARAMIE, Albany.....First National Bank
LUSK, Converse.....Bank of Lusk
MEETEETSE, Bighorn..Stock Growers' Bank
NEWCASTLE, Weston.... Bank of Newcastle
RAWLINS, Carbon.....First National Bank
ROCK SPRINGS, Sweetwater
First National Bank
SARATOGA, Carbon....Saratoga State Bank
SHERIDAN, Sheridan....Bank of Commerce
SUNDANCE, Crook.....J. W. Rogers
THERMOPOLIS, Fremont
State Bank of Thermopolis
WHEATLAND, Laramie.....Stewart Bros.

THE BANKERS REGISTER.—What Wholesale Houses Say About It.

We are very much pleased with The Bankers Register, and your system of collecting by draft is a success. Where parties do not respond to our repeated statements they either pay the draft or arrange to pay through your attorneys. We take pleasure in recommending same, and wish to renew our subscription to The Bankers Register another year.
HINKLE, BARBOUR & CO.
Evansville, Ind. Jobbers in Boots and Shoes.

We take pleasure in adding our testimony to that of others as to the value of the Bankers Directory (Homan's and Sharp & Alleman's edition) as now published by yourselves. We had previously been subscribers for many years to the old directory (Homan's edition) and have noted with interest the increased amount of information which has been added to the work from time to time since coming under your control. We wish you continued success. ST. JOHN KIRKHAM SHOE CO.
New York City.

We believe in the old saying, "Honor to whom honor is due." We have once before written you regarding the advantages we have enjoyed in being members of The Credit Co. We highly endorse and recommend your company to any concern in the United States, no matter how large or how small they may be.
BALTIMORE SHOE HOUSE.
Wholesale Boots, Shoes and Rubbers.
Baltimore, Md.

It gives me pleasure to state that I have used for some three years The Bankers Register and have found the same very useful and entirely satisfactory. I have ample opportunity to use others, but this book in connection with the Accessible Points is the most desirable and reliable work that I have seen. I take pleasure in recommending it. L. P. ROSS,
Manufacturer and Wholesale Dealer in Boots, Shoes,
Rochester, N. Y. Rubbers and Findings.

We have found the use of The Bankers Register quite satisfactory, and really it is almost a necessity.
JACOB DOLD PACKING CO.
Kansas City, Mo.

We are well satisfied with The Bankers Register and regard it first class.
Kansas City, Mo. ARMOUR PACKING CO.

We take great pleasure in stating that we have found The Bankers Register decidedly the best thing of its kind we have ever used. Our business causes us to have a great deal of banking correspondence all over the country, and it is very necessary that we have a reliable directory for same. After we had tried The Bankers Register for a few months, we discontinued taking another publication in this line which we had been using for several years, as we found The Bankers Register gave so much better satisfaction. We wish you continued success.
Atlanta, Ga. WINE COCOA CO.

We have been using The Bankers Register during the last few years and take pleasure in renewing our subscription for the coming year. We are glad to note the many improvements which have been made in the Register, and we consider it strictly up to date. We have seen several other similar publications but consider The Bankers Register the best and will continue using it so long as you keep so far in front.
PHELPS, DODGE & PALMER CO.
Manufacturers and Jobbers of Boots,
Chicago, Ill. Shoes and Rubbers.

We have been using The Bankers Register for about six years, and we find it very satisfactory. We take pleasure in recommending the publication.
Harvey, Ill. F. C. AUSTIN M'F'G. CO.
Steel Bridges, Rock and Ore Crushers,
Prospecting Machinery, etc.



OVER 1,200 PAGES.
Bound in Fine Blue Silk.
Size 9x12 Inches.

The Bankers Register,

And List of Over 12,000 Guaranteed and Recommended Leading Commercial Lawyers.

THE WORK is a **Large Quarto** and including Maps, contains **over Twelve Hundred Pages**, handsomely bound and excellently gotten up. It is issued **semi-annually**, and is **kept corrected monthly through The Financial Review.**

It contains a carefully revised list of Banks, Bankers and Savings Banks in the United States and Canada, with names of officers, amount of Paid Up Capital, Surplus, Undivided Profits, Deposits, Etc.; New York, Chicago, and other Principal Correspondents; list of **Foreign Banks and Bankers;** complete list of Names of Cashiers and Assistant Cashiers arranged in alphabetical order for facility of reference.

It contains over 12,000 Guaranteed and recommended leading Commercial Lawyers throughout the United States, Canada and Foreign Countries; list of Representative Real Estate Dealers, throughout the United States and Canada; elegant, new and revised **County and Railroad Maps** of all the States and Territories; also of the Provinces of Canada, and of Europe, printed in colors; the **Clearing Houses** in the United States and Canada with their officers; **Commercial and Banking Laws; 80,000 points accessible** to both Banks and Attorneys, **Express, Telegraph, Postal** and **Money Order Offices,** and other valuable information not found in any similar work.

THE BANKERS REGISTER.

The Most Elaborate Financial Technical Publication in the World.

We Guarantee the Largest Circulation of Any Similar Work Ever Published.

It is not thrown together in a Country Cross-Road Newspaper style, the cheapest way known to the Printers art. The names of officers and other items are not scattered in all directions of the compass. It is not a "Cheap John" affair. Its Bank Pages are ruled and in tabulated form, twelve columns to the page, with every item under its proper heading. A comparison of Capital, Surplus, Deposits or Loans and Discounts, as between Banks in the same town can be made at a glance. The work as to Bank Pages, **opens the proper way.** The names of all Banks, on two pages at a time, are in the same **relative position.**

The Accessible Points are also arranged so that it is not necessary to turn the Directory around to find an Accessible Point, and then turn it back again to find the name of the bank. This arrangement also saves some six inches of desk room. The claim made by some Bank Directory publishers that a Bank Directory should open the same way as a Second Reader is only made as a pretense, in the absence of something better.

The Bankers Register is the **Finest** and most **Complete** in this line ever published and has met with such general favor and patronage, that a healthy and continued enlargement has followed each successive edition, until it stands in style, authenticity, utility, circulation and patronage **Without a Rival.**

It has the **Indorsement and Recommendation** of the United States Treasury Department, as well as used in, and recommended by, the leading Banks and Bankers, Wholesale Houses, Jobbers, Manufacturers, Lawyers, Real Estate Dealers, Financial Agents and Brokers, also the Clearing Houses in the United States and Canada.

In addition to the general merits of the publication, our system of **Guaranteed Collections—Originated by this Company in 1887**—gives the **Register** a larger circulation among **Mercantile Houses** throughout the country as well as with **Banks, Bankers** and **Attorneys** than any similar work. (*In this connection we desire to call attention to the fact that parties printing, publishing or using imitations of our forms of Guarantee and Notice Blanks become liable in damages.*)

The Financial Review, a Leading Financial Journal, devoted to the interests of Banks, Bankers, Investors, Railway and Commercial Finance, is issued **Monthly** giving names and location of new Banks, reorganizations, changes in title, discontinued Banks, Bank failures, etc., as well as changes in Attorneys, and is published in connection with **The Bankers Register** thus keeping the work **Corrected** from month to month.

The Financial Review has the largest bona fide individual paying list of subscribers of any Monthly, Weekly or Daily Financial Paper in the United States.

The **Banker** who desires to derive full benefit from advertising, cannot select another medium in which more space and circulation is given for less money.

The leading **Commercial Lawyer** who desires to keep his interests before the country in a National and General way, will find The Bankers Register without an equal.

To the Wholesale Dealers, Jobbers, Manufacturer and the general business public, the value of **The Bankers Register** is unequalled and unapproached by any similar work.

☞The January edition of REGISTER is issued about the 10th of February each year, the forms being held to secure changes of officers of National Banks at their annual elections. The July edition is issued about the 20th of July each year.

THE CREDIT CO., Pontiac Bldg. Chicago.

January and July Editions, - - - - $10.00
Single Edition, (January or July), - - - 6.00

It was with many misgivings we first subscribed two years since to The Bankers Register and system of guaranteed collections, having had but very poor success with other systems of collections which we had tried. I am happy to say, however, after about two years' trial of your system it more than meets our most sanguine expectations. We have collected through The Credit Co.'s system many accounts that we had about given up as uncollectible, and at the present time have less of such accounts on our books than we have ever had before in the course of our twenty-five years' experience in business. We wish you every success.
S. G. ADAMS STAMP & SEAL CO.
St. Louis, Mo.

The best endorsement we can give you is the enclosed order of renewal for The Bankers Register, which we have been using for about six years.
PABST BREWING COMPANY.
Milwaukee, Wis.

We have used The Bankers Register for a number of years and it is our standard and we consider it an invaluable book to our line of business. The service we have received from your list of attorneys has been very satisfactory to us. The feature of the guaranteed collections is one that is quite a relief to us to feel we can reasonably expect a prompt return of our collections when made by attorneys. Your system has proved very satisfactory to us and we are pleased to note our appreciation of its service. FLINT & WALLING MFG. CO.
Manufacturers and Jobbers of the Star Wind Engines, Tubular Well Tools, Supplies, etc.
Kendallville, Ind.

We are subscribers to The Bankers Register and are very much pleased with it. We find it of invaluable assistance in our credit and collection department, and take pleasure in recommending it to others.
CLARK-HUTCHINSON CO.,
Boston, Mass. Boots, Shoes and Rubbers.

We have been using The Bankers Register for some two years, and find it very satisfactory. We consider the "Points Accessible" a very valuable feature, and our experience with your draft system has been all that could be desired.
SHADBOLT & BOYD IRON CO.,
Jobbers in Iron and Steel, Carriage and Wagon Hardware, Woodwork and Trimmings.
Milwaukee, Wis.

We have been using The Bankers Register for the past six years, and we have found it a necessary that we could not conveniently get along without. We cheerfully recommend it to all persons needing such a work, and we can assure them they will agree with us after a trial.
L. GANDOLFI & CO.,
Importers and Wholesale Dealers in Wines, Cordials, Bitters, etc.
New York City.

It affords us pleasure to state that we have been using The Bankers Register for a number of years past, and constantly have occasion to refer to it. We have extensive business relations throughout the United States, and are guided to a very great extent by the information obtained through your Directory. May you have the continued success which you deserve.
The CASE MFG. CO.,
Manufacturers of Belts, Steam, Hand Power Electric Cranes, Hoisting Machinery, etc., etc.
Columbus, O.

We have been using The Bankers Register for over three years, and have always found it to be a most satisfactory reference work. It is the most accurate and complete book of its kind that we have ever used. Your bankers and attorneys sight drafts bring us good results. We wish you continued success in your enterprise.
THE INSTANTANEOUS WATER HEATING CO.
Chicago, Ill.